

DEPARTMENT OF COMMERCE
BUREAU OF NAVIGATION

MERCHANT VESSELS

OF THE

UNITED STATES

(Including Yachts and Government Vessels)



YEAR ENDED JUNE 30, 1927



PRICE, \$2.00

Sold only by the Superintendent of Documents, U. S. Government Printing Office
Washington, D. C.

UNITED STATES
GOVERNMENT PRINTING OFFICE
WASHINGTON
1927

LETTER OF TRANSMITTAL

DEPARTMENT OF COMMERCE,
BUREAU OF NAVIGATION,
Washington, July 1, 1927.

SIR: In compliance with the provisions of the act of Congress approved July 5, 1884, establishing the Bureau of Navigation, and directing that the "Commissioner of Navigation shall annually prepare and publish a list of vessels of the United States belonging to the commercial marine, specifying the official number, signal letters, name, rig, tonnage, home port, and place and date of building of every vessel, distinguishing in such list sailing vessels from such as may be propelled by steam or other motive power," the fifty-ninth annual list of such vessels is herewith submitted. It is the forty-fourth annual list prepared by the Bureau of Navigation, and brings the record of the merchant vessels of the United States down to June 30, 1927.

Signal letters are awarded to seagoing vessels of the United States and, upon application made through a collector of customs, they will be granted to yachts and, in particular cases, to other vessels. Such letters are requisite in order to afford the means of recognition by signals at sea.

A supplement to this volume has been prepared in which the vessels are arranged in the order of their signal letters. It contains the names of all merchant vessels, yachts, and Government vessels which have signal letters and is designed especially for the use of signal stations and masters of seagoing vessels.

Respectfully,

A. J. TYRER, *Commissioner.*

To Hon. HERBERT HOOVER,
Secretary of Commerce.

CONTENTS

	Page
Explanations and abbreviations.....	6
Merchant vessels:	
Steam.....	8
Motor.....	222
Sailing.....	538
Unrigged.....	598
Yachts:	
Steam.....	740
Motor.....	744
Sailing.....	808
Unrigged (houseboats).....	808
Index to compound names.....	812
Owners of two or more rigged vessels of 100 gross tons and over.....	830
Vessels officially numbered but not documented, June 30, 1927.....	854
Vessels lost during year.....	860
Vessels sold to aliens during year.....	866
Vessels abandoned, reduced below 5 tons, etc., during year.....	867
Oil-burning steam vessels of 500 gross tons and over.....	876
Vessels measured under Panama and Suez Canal rules.....	888
Government vessels:	
United States Navy.....	910
United States Army—	
Quartermaster Corps.....	925
Engineer Corps.....	931
Ordnance Department.....	943
Treasury Department—	
Public Health Service.....	944
Coast Guard.....	946
Department of Commerce—	
Bureau of Lighthouses.....	953
Coast and Geodetic Survey.....	956
Bureau of Fisheries.....	957
Bureau of Navigation.....	957
Department of Labor—	
Bureau of Immigration.....	958
Interior Department—	
Reclamation Service.....	958
Vessels owned and employed by the Panama Canal or the Panama Railroad Co.....	959
Philippine Islands vessels.....	963

OFFICIAL NUMBERS

Original plan followed in awarding official numbers

Rigged vessels			Unrigged vessels		
Letter	Original numbers	New numbers	Letter	Original numbers	New numbers
A	1- 1999	105000-109999	A	20000-30000	
B	2000- 3999	110000-119999	B	31000-32999	
C	4000- 5999	125000-129999	C	33000-34999	
D	6000- 6999	157000-159999	D	35000-35999	
E	7000- 8999	135000-139999	E	36000-36999	
F	9000- 9999	120000-124999	F	37000-38000	
G	10000-10999	85000- 89999	G	39000-41999	
H	11000-11999	95000- 99999	H	42000-43999	
I	12000-12499	100000-104999	I	44000-44999	
J	12500-13999	75000- 79999	J	45000-46999	
K	14000-14499	161000-161499	K	47000-47999	
L	14500-15999	140000-144999	L	48000-49999	
M	16000-17999	90000- 94999	M	50000-51999	
N	18000-18799	130000-134999	N	52000-52999	87000
O	18800-19499	155000-159999	O	53000-53999	
P	19500-20499	150000-154999	P	54000-54999	
Q	20500-20999		Q	55000-55999	
R	21000-21999	110000-114999	R	56000-56999	
S	22000-23999	115000-119999	S	57000-58999	
T	24000-24999	145000-149999	T	59000-59999	
U	25000-25499		U	60000-60999	
V	25500-25999	161500-161999	V	61000-61999	
W	26000-26999	80000- 84999	W	62000-64499	
X	27000-27499		X	64500-64999	
Y	27500-27999		Y	65000-65999	
Z	28000-28999		Z	66000-66999	

Plan adopted July 1, 1903

Rigged vessels		Unrigged vessels	
Letter	New number	Letter	New number
A to Z	200000	A to Z	162000

REGISTER DIMENSIONS—STATUTORY LENGTH, BREADTH, DEPTH, AND HEIGHT OF VESSELS

The registry of every vessel shall express her length and breadth, together with her depth and the height under the third or spar deck, which shall be ascertained in the following manner: The tonnage deck, in vessels having three or more decks to the hull, shall be the second deck from below; in all other cases the upper deck of the hull is to be the tonnage deck. The length from the fore part of the outer planking on the side of the stem to the after part of the main stern post of screw steamers and to the after part of the rudderpost of all other vessels measured on the top of the tonnage deck shall be accounted the vessel's length. The breadth of the broadest part on the outside of the vessel shall be accounted the vessel's breadth of beam. A measure from the underside of the tonnage-deck plank, amidships, to the ceiling of the hold (average thickness), shall be accounted the depth of hold. If the vessel has a third deck, then the height from the top of the tonnage-deck plank to the underside of the upper-deck plank shall be accounted as the height under the spar deck. All measurements to be taken in feet and fractions of feet, and all fractions of feet shall be expressed in decimals. (Revised Statutes, sec. 4150.)

EXPLANATIONS AND ABBREVIATIONS

Official number.—A number awarded to every merchant vessel and yacht of the United States. It is permanently marked on the main beam and is retained throughout the life of the vessel.

Signal letters.—Four letters awarded to every seagoing vessel and yacht to afford means of recognition by signals at sea. They may be found in the vessel's marine document.

Rig.—The rig abbreviations used in this publication are:

Brg. = barge.	El. s. = electric screw.	Ol. s. = oil screw.	Slp. = sloop.
Bgn. = brigantine	Ga. c. = gas catamaran	Ol. w. = oil stern-wheel.	St. c. = steam catamaran
Bk. = bark.	Ga. p. = gas side-wheel.	Sc. b. = schooner barge.	St. p. = steam side-wheel.
Bkn. = barkentine.	Ga. s. = gas screw.	Sch. = schooner.	St. w. = steam stern-wheel.
Cat. = catboat.	Ga. w. = gas stern-wheel.	Scw. = scow.	St. s. = steam screw
Cnl. = canal boat.	H. bt. = houseboat.	Shp. = ship	Ywl. = yawl.
Drg. = dredge.	Ol. p. = oil side-wheel.	Sl. b. = sloop barge.	

Oil or gas engine.—Each motor vessel propelled by an engine in which the fuel is ignited by the heat generated wholly from compression of air in the cylinders (Diesel type), or from such heat and additional outside heat when this is not sufficient (semi-Diesel type), is indicated by *ol.* (ol. p., ol. s., ol. w.); and each motor vessel propelled by an engine in which the fuel is ignited by a spark is indicated by *ga.* (ga. p., ga. s., ga. w.).

Electrically driven vessels are reported in the list of Steam Vessels when the dynamos are actuated by steam turbines and in the list of Motor Vessels when actuated by oil engines.

Name of vessel.—The name of each vessel is printed exactly as it appears in the marine document and on the vessel, with the exception of the capitals and italics noted in the next paragraph. A footnote shows the former name if there was one, and the order in which the names were borne if the vessel had more than one name.

Material of hull.—The name of each steel vessel is printed in SMALL CAPITALS, each iron vessel in *italics*, and each wooden vessel in roman.

Oil fuel.—Each steam vessel fitted for burning oil is indicated by a □.

Radio equipment.—Each vessel equipped with radio transmitting apparatus is indicated by a ⊙; if in addition it has a direction finder it is indicated by a ⊕; if with a direction finder but without radio, it is indicated by a △.

Classification. A † indicates that the vessel so marked is classed by the American Bureau of Shipping.

Gross tonnage.—The capacity of the spaces within the frames or ceiling of the hull of a vessel and of the closed-in spaces above deck available for cargo, stores, passengers, or crew, with certain specified exemptions, expressed in tons of 100 cubic feet.

Net tonnage.—The net or register tonnage is the remainder after deducting from the gross tonnage the spaces occupied by the propelling machinery (including allowances for fuel), crew quarters, master's cabin, and navigation spaces.

Dimensions.—The register (not the tonnage) dimensions are given, in feet and tenths. They are defined on the preceding page.

Year of build.—This is the year of completion of the vessel, as shown by the builder's certificate. If the year of building is not known and the year of rebuilding is given, it is preceded by the letter *r.*

Service.—The particular trade or business in which the vessel is engaged. The abbreviations are:

Obl. = cable.	Fer. = ferry.	Oys. = oystering.	Tnk. = tanker.
Cnl. = canal.	Frb. = fire boat.	Pas. = passenger.	Tow. = towing.
Cod. = cod and mackerel fishing.	Frt. = freight.	Pld. = pile driving.	Whl. = whale fishing.
Ctl. = cattle.	Fsh. = fishing. ¹	Plt. = pilot boat.	Wrk. = wrecking.
Drg. = dredging.	Lgt. = lightering.	Ptl. = patrol boat.	Yct. = yachting.
Elr. = elevator.	Msc. = miscellaneous.	Ref. = refrigerator.	

Crew.—The number given in the marine document. It does not include the master.

¹ Except cod, mackerel, and whale.

Explanations and Abbreviations

7

Horsepower.—The figures in this column represent the horsepower reported when the vessel was new or when the present engine was installed; *b* means brake horsepower (internal-combustion engine), and *s* means shaft horsepower (steam turbine engine); figures not preceded by a letter represent indicated horsepower.

Name of owner.—The name of the sole or, if there are two or more owners, the name of the managing owner is given. If the sole or managing owner is a corporation, the corporate name is given, except that the definite article is omitted when it forms part of the name. The abbreviation in parenthesis following the name of a corporation indicates the State in which the corporation is chartered.

Home port.—This is the place where the permanent document of a vessel issues. Each bill of sale, conveyance, mortgage, assignment of mortgage, or hypothecation should be recorded at the home port given in the latest marine document.

Address.—The business address. It is a post office in the district in which the home port is located.

MERCHANT VESSELS OF STEAM

(For explanations and abbreviations, see p. 6)

Line No.	Official No.	Signal letters	Rig	Name of vessel	Tonnage		Dimensions			When built	Where built
					Gross	Net	Length	Breadth	Depth		
					<i>Feet</i>						
1	213489		St. s.	A. I.	14	9	62.2	9.6	4.2	1915	Tacoma, Wash.
2	201921		St. c.	A. BALDWIN	199	109	127.0	58.9	7.5	1908	Jeffersonville, Ind.
3	107480		St. s.	A. Foster	93	85	79.5	24.0	5.5	1899	Fremont, Ohio
4	214180		St. s.	A. Gallagher	10	7	63.7	11.4	4.2	1916	Pittsburgh, Pa.
5	207074		St. s.	A. A. Augustus	6,390	4,869	504.0	64.0	30.0	1909	Lorain, Ohio
6	220746		St. s.	A. A. Daugherty	3,518	2,668	299.5	49.3	31.2	1920	Orange, Tex.
7	107037		St. s.	A. B. Covington	71	33	65.5	18.1	8.1	1893	Washington, N. C.
8	222532	MFKJ	St. s.	A. B. POTTER	284	103	110.8	23.2	10.8	1910	Philadelphia, Pa.
9	216298		St. w.	A. B. Sheets	173	112	120.5	26.0	4.0	1918	Dravosburg, Pa.
10	215979	LJQM	St. s.	A. C. BEDFORD	9,485	5,899	500.0	68.0	28.0	1918	San Francisco, Calif.
11	111345		St. w.	A. C. Ingersoll, jr.	128	128	119.0	27.1	5.6	1901	Higginsport, Ohio
12	225200		St. w.	A. C. JAYNES	148	148	125.0	30.0	4.3	1925	Grafton, Ill.
13	106518		St. s.	A. C. Rose	160	75	100.0	22.0	9.6	1888	Philadelphia, Pa.
14	54525		St. s.	A. D. MACHETH	3,640	2,596	375.0	46.0	26.7	1897	Cleveland, Ohio
15	218168		St. s.	A. D. MacGill	193	100	104.5	29.6	8.7	1919	Millford, Del.
16	205126		St. s.	A. E. NETTLETON	6,286	5,006	525.0	55.3	32.0	1908	Wyandotte, Mich.
17	106786		St. p.	A. F. Beach	173	120	88.0	43.0	9.2	1878	Athens, N. Y.
18	224492		St. s.	A. F. HARVEY	8,222	6,598	588.3	60.0	27.8	1927	River Rouge, Mich.
19	157374		St. s.	A. F. Merrell	31	15	54.6	13.0	5.5	1893	South Norwalk, Conn.
20	203303		St. s.	A. G. Bigelow	40	27	74.0	20.4	6.0	1906	Scranton, Miss.
21	209585		St. s.	A. G. Prentiss	46	25	68.8	17.2	7.3	1912	Kennebunk, Me.
22	218026	LROD	St. s.	A. G. WELLS	418	190	142.0	27.5	14.6	1919	Superior, Wis.
23	200333		St. s.	A. H. FERBERT	4,111	3,005	420.0	50.0	28.0	1903	do.
24	150223		St. s.	A. H. Hauscom	54	27	68.7	17.5	8.1	1881	Brooklyn, N. Y.
25	107798		St. s.	A. H. Payson	103	92	109.5	24.0	12.0	1902	Oakland, Calif.
26	222872		St. s.	A. H. Pitz	52	35	69.8	18.0	8.5	1923	Manitowoc, Wis.
27	223369		St. w.	A. I. Baker	140	140	125.8	28.0	5.0	1923	Mound City, Ill.
28	81642		St. s.	A. L. Bisso	434	295	134.5	26.0	16.2	1899	Philadelphia, Pa.
29	220873	MOBR	St. s.	A. L. KENT	5,849	3,664	394.1	55.1	31.0	1920	Bath, Me.
30	218729	LSJT	St. s.	A. L. WALKER	427	187	142.0	27.6	14.8	1919	Superior, Wis.
31	207504		St. s.	A. M. BYERS	6,364	4,841	504.0	64.0	30.0	1910	Cleveland, Ohio
32	107836		St. o.	A. M. HALLIDAY	207	207	121.0	69.0	7.7	1903	Jeffersonville, Ind.
33	203714		St. s.	A. M. SCOTT	168	108	150.9	26.0	5.8	1906	Charleston, W. Va.
34	105021		St. s.	A. M. Smith	37	18	69.4	16.5	6.4	1871	Philadelphia, Pa.
35	222326		St. w.	A. O. ACKARD	364	290	147.5	33.4	5.2	1922	Ambridge, Pa.
36	203726		St. w.	A. R. Budd	149	149	145.2	26.7	5.2	1906	Marletta, Ohio
37	95553		St. s.	A. S. Sherman	75	41	71.0	19.6	8.4	1879	Communiapaw, N. J.
38	204864		St. s.	A. T. KINNEY	6,328	4,686	504.0	64.0	26.9	1906	Bay City, Mich.
39	105145		St. s.	A. T. Serrall	71	48	78.7	17.2	7.0	1871	Bordentown, N. J.
40	225017		St. w.	A. W. Armstrong	81	81	122.0	24.8	4.7	1925	Mound City, Ill.
41	106025		St. s.	A. W. Colton	92	48	81.0	18.0	10.0	1881	Buffalo, N. Y.
42	209271		St. s.	A. W. Luehke	52	35	61.7	15.0	8.1	1911	Sturgeon Bay, Wis.
43	107267		St. s.	A. W. OSBORNE	3,826	2,630	403.0	48.0	24.3	1897	Cleveland, Ohio
44	212338		St. s.	A. and M. Link	18	12	45.0	13.5	5.5	1914	Charlevoix, Mich.
45	127426		St. s.	A. E. R. SCHNEIDER	6,874	5,288	542.4	50.2	28.7	1900	West Superior, Wis.
46	211345	LDBR	St. s.	A. Brooke Taylor	295	159	148.0	23.3	11.0	1913	Wilmington, Del.
47	212612	LDRJ	St. s.	ABANQAREZ	4,572	2,808	378.5	50.3	29.1	1909	Belfast, Ireland
48	223710		St. s.	Abbigale	30	30	77.0	16.5	2.8	1924	Shawneetown, Ill.
49	219477	LVHN	St. s.	ABERCOS	6,076	3,729	401.4	63.2	31.9	1920	Vancouver, Wash.
50	209852	LCJS	St. s.	ABERDEEN	116	59	88.0	19.0	11.5	1912	Seattle, Wash.
51	204588		St. s.	ARNER C. HARDING	98	34	74.0	20.0	11.6	1907	Chicago, Ill.
52	218801	LSPD	St. s.	ABRAHAM LINCOLN	7,660	4,867	439.6	60.2	33.7	1919	Gloucester City, N. J.

1 Formerly (a) U. S. G. M. O. Gen. D. S. Stanley.
 2 Formerly (b) St. s. General D. S. Stanley.
 3 Formerly (c) St. w. Sam Barnum.
 4 Formerly (a) Robt. Taylor.
 5 Formerly (b) W. T. Smoot.
 6 Formerly (c) Convoy.
 7 Formerly (a) U. S. Polynesia.
 8 Formerly (b) St. s. Margaret.
 9 Formerly (c) St. s. A. F. Merrell.

1 Formerly (a) St. s. Hukey.
 2 Formerly (b) St. s. Wisconsin.
 3 Formerly (c) A. F. Harvey.
 4 Formerly (a) Pontiac.
 5 Formerly (b) Ed. F. Murray.
 6 Formerly (c) St. p. Dan O'Sullivan.
 7 Formerly (a) Walter A. Luckenbach.
 8 Formerly (b) Luckenbach No. 3.

THE UNITED STATES

VESSELS

[For explanations and abbreviations, see p. 6]

Line No.	Service	Crew	Indicated horse-power	Name of owner	Home port	Address of owner
1	Pas.	1	75	A. M. Hunt.....	Tacoma, Wash.....	3421 North Washington Street.
2	Fer.	11	280	Bisso Ferry Co. (La.).....	New Orleans, La.....	171 Walnut Street.
3	Drg.	4	54	George Brokate.....	Sandusky.....	Fremont, Ohio.
4	Fer.	2	50	John Gallagher.....	Pittsburgh, Pa.....	83 Doerr Street.
5	Frt.	22	1,760	Pioneer Steamship Co. (Ohio).....	Cleveland, Ohio.....	1506 Rockefeller Building.
6	Tnk.	29	1,450	National Oil Transport Co. (Me.).....	Port Arthur, Tex.....	Orange, Tex.
7	Tow.	5	225	Arundel Corporation (Md.).....	Baltimore, Md.....	Pier 2, Pratt Street.
8	Tow.	10	500	Jacksonville Forwarding Co. (Fla.).....	Jacksonville, Fla.....	Foot Laura Street.
9	Tow.	13	400	Hillman Transportation Co. (Pa.).....	Pittsburgh, Pa.....	First National Building.
10	Tnk.	49	3,300	Standard Oil Co. (N. J.).....	New York, N. Y.....	26 Broadway.
11	Tow.	11	750	Ohio River Co. (Ohio).....	Cincinnati, Ohio.....	128 East Sixth Street.
12	Pas.	8	250	A. C. Jaynes.....	St. Louis, Mo.....	Cape Girardeau, Mo.
13	Frt.	17	380	Baltimore & Ohio R. R. Co. (Md.).....	Baltimore, Md.....	Baltimore and Charles Sts.
14	Frt.	22	1,150	Forest City Steamship Co. (Ohio).....	Cleveland, Ohio.....	Union Trust Building.
15	Frt.	6	250	Crane Co. (Ill. and Conn.).....	Bridgeport, Conn.....	South Avenue.
16	Frt.	22	1,800	Great Lakes Steamship Co. (Del.).....	Oswego, N. Y.....	Syracuse, N. Y.
17	Fer.	5	200	Village of Catskill (N. Y.).....	Albany, N. Y.....	Catskill, N. Y.
18	Frt.	31	2,200	Pittsburgh Steamship Co. (W. Va.).....	Duluth, Minn.....	Wolvin Building.
19	Frt.	4	35	Arthur L. Wlokberg.....	Perth Amboy, N. J.....	39 State Street.
20	Tow.	9	254	Norfolk Sand & Gravel Corporation (Va.).....	Norfolk, Va.....	434 West York Street.
21	Tow.	5	150	Saco River Towing Co. (Me.).....	Portland, Me.....	Bliddeford, Me.
22	Tow.	21	800	Atchison, Topeka & Santa Fe Railway Co. (Kans.).....	San Francisco, Calif.....	605 Market Street.
23	Frt.	23	1,400	Pittsburgh Steamship Co. (W. Va.).....	Duluth, Minn.....	Wolvin Building.
24	Tow.	5	250	Hudson River Navigation Corporation (Del.).....	Albany, N. Y.....	Steamboat Square.
25	Tow.	6	800	Atchison, Topeka & Santa Fe Ry. Co. (Kans.).....	San Francisco, Calif.....	605 Market Street.
26	Tow.	8	140	McMullen & Pitz Construction Co. (Wis.).....	Milwaukee, Wis.....	Manitowoc, Wis.
27	Tow.	5	600	Ayer & Lord Barge Co. (Ind.).....	Evansville, Ind.....	Old National Bank Building.
28	Tow.	20	1,500	New Orleans Coal & Bisso Towboat Co. (Del.).....	New Orleans, La.....	123 Walnut Street.
29	Frt.	34	2,200	Mystic Steamship Co. (Mass.).....	Boston, Mass.....	111 Devonshire Street.
30	Tow.	21	850	Eastern Transportation Co. (Del.).....	Wilmington, Del.....	Ford Building.
31	Frt.	22	1,700	Reiss Steamship Co. (Del.).....	Duluth, Minn.....	Sheboygan, Wis.
32	Fer.	9	450	Algiers Public Service Co. (La.).....	New Orleans, La.....	Canal Street Ferry House.
33	Tow.	14	500	War Department Mississippi-Warrior Service.....	Customhouse.
34	Frt.	5	135	Hartford & New York Transp. Co. (Conn.).....	Hartford, Conn.....	295 State Street.
35	Tow.	16	750	Carnegie Steel Co. (Del.).....	Pittsburgh, Pa.....	Carnegie Building.
36	Tow.	12	416	Hillman Transportation Co. (Pa.).....	First National Building.
37	Tow.	5	92	Owan A. Mullen.....	Albany, N. Y.....	Troy, N. Y.
38	Frt.	22	1,800	Kinney Steamship Co. (Ohio).....	Cleveland, Ohio.....	Rockefeller Building.
39	Fah.	27	140	Tallman & Mack Fish & Trap Co. (R. I.).....	Newport, R. I.....	89 Long Wharf.
40	Tow.	5	600	John F. Klein.....	St. Louis, Mo.....	Calro, Ill.
41	Tow.	8	325	Fabiola H. Jacques.....	Detroit, Mich.....	East River Rouge, Mich.
42	Fah.	3	60	Mrs. Edward Lutz.....	Chicago, Ill.....	Michigan City, Ind.
43	Frt.	25	1,425	Wilson Transit Co. (Ohio).....	Cleveland, Ohio.....	Rockefeller Building.
44	Fah.	4	50	Frank Left.....	Grand Haven, Mich.....	St. James, Mich.
45	Frt.	32	1,750	Morrow Steamship Co. (Ohio).....	Cleveland, Ohio.....	B. R. T. Building.
46	Fah.	28	500	Colonna's Shipyard (Va.).....	Norfolk, Va.....	Berkley, Va.
47	Pas.	92	3,650	United Fruit Steamship Corporation (Del.).....	New York, N. Y.....	17 Battery Place.
48	Tow.	10	100	Frank W. Ingram.....	Paducah, Ky.....
49	Frt.	45	2,800	United States Shipping Board.....	Portland, Oreg.....	Vancouver, Wash.
50	Whl.	10	370	American Pacific Whaling Co. (S. Dak.).....	Seattle, Wash.....	L. O. Smith Building.
51	Tow.	7	1,000	Great Lakes Towing Co. (N. J.).....	Duluth, Minn.....	N. P. Dock.
52	Frt.	44	3,200	United States Shipping Board.....	Philadelphia, Pa.....	Bourse Building.

¹¹ Formerly st. s. Klron.

(a) Hattie M. Spraker.

(b) N. Y. Central Lighterage Co. No. 6.

¹² Formerly (c) New York Central No. 6.

(d) P. O'Riordan.

¹³ Formerly st. s. Caldera.

¹⁴ Formerly st. s. Andrew Carnegie.

¹⁵ Formerly st. s. Charles R. Van Hise.

¹⁶ Formerly British st. s. Abangares.

Steam Vessels

Line No.	Official No.	Signal letters	Rig	Name of vessel	Tonnage		Dimensions			When built	Where built
					Gross	Net	Length	Breadth	Depth		
1	105046		St. s.	Abram P. Skidmore	73	36	81.0	18.4	8.3	1880	Kingston, N. Y.
2	200103		St. s.	ABRAM S. HEWITT	223	151	110.0	24.4	12.0	1903	Camden, N. J.
3	217381	LPQJ	St. s.	ABRON	4,870	3,049	386.8	62.2	27.4	1918	Arlington, N. Y.
4	215990	LJQR	St. s.	ABBAROKA	5,641	4,027	400.0	64.1	27.1	1918	Seattle, Wash.
5	216513	LMBJ	St. s.	ABSECON	3,372	1,929	318.5	49.5	24.2	1918	Camden, N. J.
6	216445	LKVM	St. s.	ACCOMAC	5,274	3,213	410.0	64.5	27.2	1918	Los Angeles, Calif.
7	218268	LRNM	St. s.	ACE	2,616	1,011	251.0	43.6	26.2	1919	Lorain, Ohio
8	218975	LTCD	St. s.	ACE	120	81	141.2	16.4	8.0	1899	Portland, Oreg.
9	210077		St. s.	Ackerman Bros.	147	100	98.3	27.7	8.1	1918	Tottenville, N. Y.
10	214173	LGCM	St. s.	ACME	6,878	4,304	435.0	66.0	32.0	1916	San Francisco, Calif.
11	106912		St. s.	Active	60	30	66.0	18.0	8.5	1892	Philadelphia, Pa.
12	107583		St. s.	Ada	35	23	54.7	16.0	7.1	1900	Madison, Md.
13	106373		St. s.	Ada Barrett	21	10	46.4	13.9	6.6	1885	Buffalo, N. Y.
14	205239		St. s.	ADAM E. CORNELIUS	4,900	3,736	420.0	62.0	24.0	1908	St. Clair, Mich.
15	106350		St. s.	Addie V.	21	11	57.7	14.5	5.8	1885	Bayville, N. Y.
16	214448		St. w.	Adeline	45	45	101.0	18.4	3.0	1916	Knoxville, Tenn.
17	221069	MOLH	St. s.	ADLER	523	221	129.1	30.3	17.2	1921	Pensacola, Fla.
18	105906		St. s.	Admiral	107	63	80.0	22.5	8.2	1880	Brooklyn, N. Y.
19	106921	KLPM	St. s.	Admiral	123	88	117.7	19.1	9.9	1892	East Providence, R. I.
20	110462		St. s.	Admiral	71	48	72.0	18.3	8.6	1881	Newburgh, N. Y.
21	203450		St. w.	Admiral	49	31	76.2	23.5	4.0	1906	Wabasha, Minn.
22	217134	LNMO	St. s.	ADMIRAL BENSON	3,049	1,850	299.6	45.0	22.6	1918	Wilmington, Del.
23	107417	KNRS	St. s.	ADMIRAL DEWEY	2,104	1,336	280.0	36.1	22.7	1898	Philadelphia, Pa.
24	107522		St. s.	ADMIRAL DEWEY	152	103	95.7	21.0	11.5	1900	Port Richmond, N. Y.
25	3904	KRGO	St. s.	ADMIRAL EVANS	2,140	1,278	253.1	38.4	22.8	1901	Toledo, Ohio
26	107425	KNSW	St. s.	ADMIRAL FARRAGUT	2,141	1,361	280.0	36.1	22.7	1898	Philadelphia, Pa.
27	110811	KNJF	St. s.	ADMIRAL FISKE	2,432	1,450	280.0	38.1	10.6	1898	San Francisco, Calif.
28	216822	LMQW	St. s.	ADMIRAL PEOPLES	3,133	1,803	299.4	45.0	22.8	1918	Elizabeth, N. J.
29	167556	KPMF	St. s.	ADMIRAL RODMAN	1,101	837	175.0	36.0	14.0	1899	Fairhaven, Calif.
30	117116	KRLV	St. s.	ADMIRAL ROGERS	2,277	1,350	270.1	40.1	17.3	1902	San Francisco, Calif.
31	107423	KNSQ	St. s.	ADMIRAL SCHLEY	2,104	1,336	280.0	36.1	22.7	1898	Philadelphia, Pa.
32	203123	LFVY	St. s.	ADMIRAL SEBREE	2,446	1,806	242.0	43.0	26.5	1906	Cleveland, Ohio
33	81788	KRGF	St. s.	ADMIRAL WATSON	2,009	1,255	253.1	38.4	22.8	1902	Toledo, Ohio
34	125477		St. s.	Adonis	198	113	145.0	21.5	8.0	1876	Philadelphia, Pa.
35	212069	LKPF	St. s.	ADRIAN ISELIN	2,040	1,229	244.0	43.0	20.5	1914	Wyandotte, Mich.
36	204726		St. s.	ADRIATIO	4,658	3,391	420.0	52.0	28.0	1907	Lorain, Ohio
37	204816		St. s.	ADRIATIO	113	76	78.0	20.0	10.0	1907	Philadelphia, Pa.
38	165377		St. s.	Adroit	92	63	94.0	23.2	6.3	1900	Pocomoke City, Md.
39	204838		St. s.	Advance	19	13	39.2	12.6	4.0	1907	Hoquiam, Wash.
40	211811		St. w.	Advance	77	77	100.0	18.0	4.0	1913	Faducan, Ky.
41	217585	LPVM	St. s.	ADRNA	2,153	1,280	250.5	43.7	20.1	1919	Manitowoc, Wis.
42	218681	LSGP	St. s.	AFEL	5,052	3,093	390.0	54.2	27.6	1919	Hog Island, Pa.
43	219225	LTQG	St. s.	AFOUNDRIA	5,590	3,453	390.0	54.2	27.8	1919	do.
44	6905		St. s.	Agnes	54	28	73.5	18.5	7.5	1878	Brooklyn, N. Y.
45	202288		St. s.	Agnes	23	15	58.0	14.0	4.6	1905	Hoquiam, Wash.
46	218907	LSVD	St. s.	Agnes A. Moran	176	29	95.5	24.7	12.2	1919	Manitowoc, Wis.
47	204784		St. s.	Agusta	23	15	48.4	12.7	6.0	1907	do.
48	217184	LNQR	St. s.	AGWIDALE	5,080	3,678	370.0	53.1	27.0	1908	Newport News, Va.
49	221244	MCSJ	St. s.	AGWIHAVRE	8,862	5,522	480.5	66.0	36.8	1921	Chester, Pa.
50	221002	MOJP	St. s.	AGWILAKE	7,815	4,803	468.3	62.7	32.0	1921	Sparrows Point, Md.
51	220910	MOFK	St. s.	AGWIMARS	6,771	4,143	429.3	59.2	33.2	1920	Chester, Pa.
52	221812	MDFH	St. s.	AGWIMEX	8,862	5,522	480.5	66.0	36.8	1921	do.
53	221491	MDBL	St. s.	AGWIPOND	8,024	5,029	468.3	62.7	32.0	1921	Sparrows Point, Md.
54	217630	LPSC	St. s.	AGWISTAR	4,661	2,921	370.0	53.1	27.0	1919	Newport News, Va.
55	221092	MONB	St. s.	AGWISTONE	10,388	7,886	490.9	68.1	29.3	1921	do.
56	220298	LWVK	St. s.	AGWISUN	6,784	4,207	429.3	59.2	33.4	1920	Chester, Pa.
57	220911	MOFL	St. s.	AGWLORLD	6,771	4,143	429.3	59.2	33.2	1921	do.
58	205055		St. s.	AJAX	175	71	103.0	22.0	12.5	1906	Seattle, Wash.
59	89382		St. s.	Ajax	76	36	83.0	17.9	7.9	1897	Scranton, Miss.
60	218424	LSFB	St. s.	Ajax	356	197	133.8	29.7	10.8	1919	South Portland, Me.
61	210992	LCTN	St. s.	Akutan	266	118	103.0	21.8	9.2	1913	North Bend, Oreg.
62	221027	MCKF	St. s.	ALA	5,976	3,700	400.7	54.2	30.2	1921	Harrison, Pa.
63	106995		St. s.	ALABAMA	1,938	1,370	293.8	54.0	16.0	1893	Sparrows Point, Md.
64	139907	KQRJ	St. s.	ALABAMA	2,801	2,173	294.0	42.2	23.2	1901	Chicago, Ill.
65	207138		St. s.	ALABAMA	2,626	1,684	250.0	45.5	26.1	1910	Manitowoc, Wis.
66	210741		St. w.	Alabama	259	259	170.0	32.0	6.0	1912	Point Pleasant, W. Va.

1 Formerly st. s. Lake Frohna.
 2 Formerly United States torpedo boat Fox.
 a Admiral.
 b Red Cross.
 c Admiral.
 d U. S. N. Admiral.
 3 Formerly st. s.
 4 Formerly st. s. Robert Burnett.

5 Formerly st. s. a Tipton.
 b Esther Weems.
 6 Formerly st. s. Buckman.
 7 Formerly st. s. Senator.
 8 Formerly st. s. a Plainfield.
 b Mary Weems.
 9 Formerly st. s. Despatch.

Steam Vessels

Line No.	Service	Crew	Indicated horse-power	Name of owner	Home port	Address of owner
1	Tow.	9	500	Atlantic Lighterage Corporation (N. Y.)	New York City	17 Battery Place.
2	Frb.	8	520	City of New York	do	Municipal Building.
3	Frt.	31	3,000	Finkbine-Guild Transportation Co. (Del.)	Wilmington, Del.	Du Pont Building.
4	Frt.	39	2,500	McCormick Steamship Co. (Calif.)	San Francisco, Calif.	215 Market Street.
5	Frt.	33	1,800	A. H. Bull Steamship Co. (N. J.)	New York, N. Y.	40 West Street.
6	Frt.	45	2,800	United States Shipping Board	Los Angeles, Calif.	
7	Frt.	36	1,000	Ace Steamship Corporation (Del.)	Duluth, Minn.	McDougal Terminal.
8	Fsh.	12	300	Seaboard Fishing & Navigation Co. (Wash.)	Seattle, Wash.	500 Eitel Building.
9	Frt.	6	250	Metropolitan Securities Corporation (Del.)	New York, N. Y.	17 Battery Place.
10	Tnk.	37	3,000	Standard Transportation Co. (Del.)	do	26 Broadway.
11	Tow.	7	250	Tug Boat Active Co. (Del.)	Philadelphia, Pa.	Pier 34, South Wharves.
12	Tow.	3	110	Board of Commissioners of the Lake Worth Inlet District (Fla.)	Miami, Fla.	West Palm Beach, Fla.
13	Tow.	4	24	Lynch Timber Co. (Mich.)	Marquette	Sault Ste. Marie, Mich.
14	Frt.	21	1,800	American Steamship Co. (N. Y.)	Buffalo, N. Y.	Marine Trust Building.
15	Frt.	2	35	Frederick S. Wardwell	Bridgeport, Conn.	Stamford, Conn.
16	Tow.	8	100	Knoxville Sangrav Material Co. (Tenn.)	Chattanooga, Tenn.	Knoxville, Tenn.
17	Tow.	20	1,400	W. G. Coyle & Co. (La.)	New Orleans, La.	Pere Marquette Building.
18	Tow.	4	365	Ambrose Lighterage & Transportation Co. (N. J.)	New York, N. Y.	17 State Street.
19	Fer.	5	350	Westport-Essex Ferry Co. (N. Y.)	Rouses Point, N. Y.	Plattsburg, N. Y.
20	Tow.	5	250	Norbert H. Forst & Co. (N. J.)	New York, N. Y.	Pier 43, North River.
21	Pld.	5	75	W. G. Block Co. (Iowa)	Des Moines, Iowa	Davenport, Iowa.
22	Frt.	60	1,700	Portland California S. S. Co. (Calif.)	San Francisco, Calif.	311 California Street.
23	Pas.	60	2,100	Pacific Steamship Co. (Me.)	Seattle, Wash.	Arthur Rust Building.
24	Tow.	7	900	Berwind White Coal Mining Co. (Pa.)	New York, N. Y.	1 Broadway.
25	Pas.	45	2,000	Pacific Steamship Co. (Me.)	Seattle, Wash.	1519 Railroad Avenue.
26	Pas.	61	2,560	do	do	do
27	Pas.	65	1,800	do	Tacoma, Wash.	Arthur Rust Building.
28	Pas.	28	1,700	Portland California S. S. Co. (Calif.)	San Francisco, Calif.	311 California Street.
29	Pas.	19	400	Pacific Steamship Co. (Me.)	Tacoma, Wash.	Arthur Rust Building.
30	Frt.	31	2,000	do	do	do
31	Pas.	62	1,800	do	Seattle, Wash.	1519 Railroad Avenue.
32	Frt.	27	1,200	do	do	do
33	Pas.	64	2,000	do	Tacoma, Wash.	Arthur Rust Building.
34	Tow.	6	200	S. O. Loveland Co. (Del.)	Philadelphia, Pa.	151 South Front Street.
35	Frt.	28	1,000	George Hall Corporation (N. Y.)	Ogdensburg, N. Y.	52 Water Street.
36	Frt.	20	1,500	Interlake Steamship Co. (Ohio)	Cleveland, Ohio	Union Trust Building.
37	Tow.	6	900	Tugboat Adriatic Co. (Del.)	Philadelphia, Pa.	111 Walnut Street.
38	Fsh.	27	120	John A. Hayes	New London, Conn.	
39	Tow.	1	100	Allman-Hubble Tug Boat Co. (Wash.)	Seattle, Wash.	Hoquiam, Wash.
40	Tow.	6	224	Frankfort Elevator Coal Co. (Ky.)	Louisville, Ky.	Frankfort, Ky.
41	Frt.	36	1,250	Aetna Portland Cement Co. (Me.)	Detroit, Mich.	1518 Buhl Building.
42	Frt.	43	2,500	United States Shipping Board	Philadelphia, Pa.	Bourse Building.
43	Frt.	43	2,500	do	do	do
44	Tow.	4	75	Elizabeth Co. (Del.)	Newark, N. J.	Elizabeth, N. J.
45	Tow.	4	200	Allman-Hubble Tug Boat Co. (Wash.)	Seattle, Wash.	Hoquiam, Wash.
46	Tow.	12	750	Tug Agnes A. Moran (N. Y.)	New York, N. Y.	17 Battery Place.
47	Fsh.	5	18	Charles Rempferd	Milwaukee, Wis.	503 Betulah Avenue.
48	Frt.	30	2,200	Mallory Steamship Co. (Me.)	New York, N. Y.	Pier 36, North River.
49	Tnk.	45	4,300	Atlantic, Gulf & West Indies Steamship Lines (Me.)	do	25 Broadway.
50	Tnk.	34	3,200	do	do	Do.
51	Tnk.	35	2,900	do	do	Do.
52	Tnk.	35	4,200	do	do	Do.
53	Tnk.	35	3,200	Guaranty Trust Co. (N. Y.)	do	140 Broadway.
54	Frt.	29	2,200	New York & Cuba Mail Steamship Co. (Me.)	do	Foot Wall Street.
55	Tnk.	39	3,000	Atlantic, Gulf & West Indies Steamship Lines (Me.)	do	25 Broadway.
56	Tnk.	35	3,800	do	do	Do.
57	Tnk.	35	3,800	do	do	Do.
58	Frt.	8	600	Central Pacific Ry. Co. (Utah)	San Francisco, Calif.	65 Market Street.
59	Tow.	9	350	Sabine Towing Co. (Tex.)	Port Arthur, Tex.	Box 252.
60	Frt.	6	500	P. H. Doyen Co. (Me.)	Portland, Me.	South Portland, Me.
61	Tow.	21	350	Knappton Towboat Co.	Astoria, Oreg.	Knappton, Wash.
62	Frt.	45	3,700	United States Shipping Board	Philadelphia, Pa.	Bourse Building.
63	Pas.	51	3,400	Baltimore Steam Packet Co. (Md.)	Baltimore, Md.	500 Light Street.
64	Tnk.	30	1,150	Texas Co. (Tex.)	Port Arthur, Tex.	Dock 29.
65	Pas.	24	2,000	Goodrich Transit Co. (Del.)	Duluth, Minn.	228 Lake Avenue South.
66	Pas.	45	230	St. Louis & Tennessee River Packet Co. (Mo.)	St. Louis, Mo.	Foot Pine Street.

¹⁰ Formerly st. s. Spokane.

¹¹ Formerly st. s. Ogdensburg.

¹² Formerly st. s. Watson.

¹³ Formerly st. p. Col. Thomas A. Scott.

¹⁴ Formerly st. s. Olive Branch.

¹⁵ Formerly st. s. Cobras.

¹⁶ Formerly st. s. Daylight.

¹⁷ Formerly st. s. Terrier.

¹⁸ Formerly st. s. Gertrude.

¹⁹ Formerly st. s. Northtown.

Steam Vessels

Line No.	Official No.	Signal letters	Rig	Name of vessel	Tonnage		Dimensions			When built	Where built
					Gross	Net	Length	Breadth	Depth		
							Feet	Feet	Feet		
1	211261		St. w.	Alabama	34	24	56.5	15.6	3.5	1913	Iyanhoe, N. C.
2	214376		St. s.	ALABAMA	98	51	71.0	20.0	12.5	1916	Cleveland, Ohio
3	220484	MBGS	St. s.	ALADDIN	338	197	127.0	25.1	13.3	1920	Baltimore, Md.
4	221109	MCNL	St. s.	ALADDIN	6,882	4,223	435.6	66.2	33.6	1921	Sparrows Point, Md.
5	100184	KBML	St. s.	Alameda	3,168	1,939	314.0	41.0	17.3	1883	Philadelphia, Pa.
6	211868		St. p.	ALAMEDA	2,302	1,320	273.0	42.3	15.3	1913	Oakland, Calif.
7	218921	LSVT	St. s.	ALAMO	2,676	1,600	253.4	43.7	26.2	1919	Ashtabula, Ohio
8	105135		St. s.	Alaska	998	592	212.6	32.0	13.9	1871	Buffalo, N. Y.
9	105973		St. s.	Alaska	229	121	141.8	21.0	10.0	1881	Boothbay, Me.
10	213060		St. s.	Alaska	53	39	59.6	19.0	6.7	1916	Wrangell, Alaska
11	222906	MFOQ	St. s.	ALASKA	4,658	2,775	350.4	49.6	15.6	1923	Tacoma, Wash.
12	105908		St. p.	Albany	1,415	815	314.0	40.0	10.1	1880	Wilmington, Del.
13	100246		St. p.	Albany	1,059	825	193.5	36.0	13.3	1883	Newburgh, N. Y.
14	219560		St. s.	ALBANY	294	164	146.3	20.2	10.9	1920	Long Island City, N. Y.
16	225146		St. s.	ALBANY	1,389	944	203.4	44.8	16.2	1925	Mariners Harbor, N. Y.
16	120543		St. s.	Albatross	40	27	63.0	15.6	7.6	1889	Cleveland, Ohio
17	204086		St. p.	ALBATROSS	1,313	1,281	365.0	53.8	7.6	1907	Dubuque, Iowa
18	217411	LPHT	St. s.	Albatross	384	167	149.8	25.0	13.2	1918	South Portland, Me.
19	226070	M*TL	St. s.	Albatross	691	470	204.0	27.0	16.7	1882	Wilmington, Del.
20	106609		St. s.	Albermarle	75	37	64.0	17.0	8.0	1889	Norfolk, Va.
21	107259		St. w.	Albert Hanson	92	46	95.4	20.4	4.3	1896	Franklin, La.
22	214716	LGQS	St. s.	ALBERT HILL	7,115	4,403	435.0	58.0	32.0	1917	San Francisco, Calif.
23	220425	MBFJ	St. s.	ALBERT JEFFRESS	5,786	3,586	384.6	51.2	25.4	1920	Hilbicho, Japan
24	224328		St. s.	ALBERT E. BAKER	32	21	69.7	15.1	6.5	1924	Dunkirk, N. Y.
25	221038	MOKP	St. s.	ALBERT E. WATTS	7,137	5,111	430.2	59.2	32.8	1921	Wilmington, Del.
26	100197		St. s.	Alberta M.	87	71	76.5	15.5	7.0	1883	Athens, N. Y.
27	106063		St. p.	Albertina	558	407	174.2	33.0	8.7	1882	Greenpoint, N. Y.
28	223013		St. w.	Alco	43	43	64.7	22.4	2.6	1924	Athalia, Ohio
29	218880	LSRT	St. s.	ALDEN A. MILLS	346	175	130.2	24.0	13.1	1919	East Boothbay, Me.
30	107727		St. s.	Alden S. Swan	136	83	125.0	22.0	8.6	1902	Pocomoke City, Md.
31	217537	LPSM	St. s.	ALEDO	4,798	2,970	377.0	52.0	26.8	1919	Shooters Island, N. Y.
32	106337		St. s.	Alert	76	37	86.2	20.0	9.5	1885	Benicia, Calif.
33	106703		St. s.	Alert	51	25	67.6	17.5	8.1	1890	Philadelphia, Pa.
34	220464	MBGL	St. s.	ALERT	152	103	136.6	17.2	10.0	1920	Bristol, R. I.
35	223129		St. w.	Alert	66	66	113.0	19.4	3.5	1874	Stillwater, Minn.
36	106025		St. s.	Aleut	38	19	59.5	19.0	7.0	1889	Benicia, Calif.
37	96435	KNTV	St. s.	ALEUTIAN	5,708	3,510	360.0	50.0	19.9	1898	Philadelphia, Pa.
38	128994		St. s.	ALEX B. UHRIG	3,257	2,011	366.4	45.2	22.2	1893	West Bay City, Mich.
39	223775		St. p.	ALEXANDER HAMILTON	2,367	1,252	338.6	77.0	13.6	1924	Sparrows Point, Md.
40	107372		St. s.	ALEXANDER McDUGALL	3,672	2,824	413.1	50.0	22.0	1898	West Superior, Wis.
41	201402		St. s.	Alexander Wyllie	51	35	70.0	20.2	6.2	1904	Scranton, Miss.
42	215805		St. s.	Alexander H. Erickson	59	40	66.6	19.0	7.5	1917	New Baltimore, N. Y.
43	205686		St. s.	ALFRED S.	33	22	64.2	14.5	5.7	1908	Buffalo, N. Y.
44	202643		St. s.	Alfred W.	56	19	66.2	17.0	10.6	1906	Green Bay, Wis.
45	224465		St. w.	Alfred Ribeyre	45	28	64.2	18.0	3.2	1925	New Harmony, Ind.
46	204650		St. s.	ALFRED H. SMITH	4,698	3,982	381.0	50.2	30.0	1907	Ecorse, Mich.
47	106950		St. s.	Alfred J. Murray	27	13	47.0	14.4	6.9	1892	Brooklyn, N. Y.
48	220518	MBHP	St. s.	ALGIC	5,496	3,373	400.7	54.2	30.2	1920	Harriman, Pa.
49	224860		St. o.	ALGIERS	501	501	144.0	55.0	7.7	1925	Jeffersonville, Ind.
50	106022		St. s.	Algolah	486	359	127.0	33.0	11.1	1881	Detroit, Mich.
51	220815	MBVQ	St. s.	ALGONQUIN	7,229	4,475	435.0	50.0	32.0	1920	Alameda, Calif.
52	226126	MGJF	St. s.	ALGONQUIN	5,945	3,546	387.5	55.2	20.0	1926	Newport News, Va.
53	107308		St. s.	Alice	164	87	101.9	25.6	8.0	1897	Tomkins Cove, N. Y.
54	107325		St. s.	Alice	116	64	91.0	23.0	10.3	1897	Wilmington, Del.
55	107327		St. s.	Alice	55	27	61.6	16.2	6.0	1897	Tacoma, Wash.
56	107796		St. s.	Alice	72	49	76.5	18.7	8.5	1902	Baltimore, Md.
57	206095		St. w.	Alice	262	145	110.6	24.5	4.6	1909	Seattle, Wash.
58	208056		St. s.	Alice	24	16	43.0	12.4	6.0	1910	Manitowoc, Wis.
59	209224		St. s.	Alice	31	9	48.0	14.4	6.0	1909	Nacknack, Alaska
60	107684		St. s.	Alice O.	81	27	63.0	18.0	8.0	1901	Manitowoc, Wis.
61	216148		St. w.	Alice F.	42	26	78.0	19.0	3.7	1918	Wabasha, Minn.
62	204178		St. w.	Alice May	97	68	81.6	25.0	4.4	1907	Vanceboro, Me.
63	212103		St. s.	ALICE STAFFORD	141	96	83.6	23.4	12.9	1914	Manitowoc, Wis.
64	106469		St. s.	Alice M. Gill	264	202	127.0	28.0	10.0	1887	Grand Haven, Mich.
65	218906	LSVO	St. s.	Alice M. Moran	178	29	95.5	24.7	12.2	1919	Manitowoc, Wis.
66	107662		St. s.	Alicia	43	29	71.5	15.3	7.9	1901	East Boston, Mass.
67	216817		St. s.	ALICIA	245	105	157.2	26.0	5.0	1918	Charleston, W. Va.
68	212522		St. w.	ALQUIPPA	191	191	152.0	29.1	4.8	1914	Pittsburgh, Pa.

1 Formerly st. s. Pioneer.
 2 Formerly st. s. Lake Elon.
 3 Formerly st. s. O. R. Edson.
 4 Formerly Bureau of Fisheries st. s. Albatross.

5 Formerly st. s. J. W. Van Dyke.
 6 Formerly st. s. Eastern Importer.
 7 Formerly U. S. Eng. st. w. Alert.

Steam Vessels

Line No.	Official No.	Signal letters	Rtg	Name of vessel	Tonnage		Dimensions			When built	Where built
					Gross	Net	Length	Breadth	Depth		
1	222760	MFBII	St. s.	ALLEGHANY.....□+⊙	5,486	3,261	350.7	52.1	15.2	1923	Kearny, N. J.
2	216291		St. s.	ALLENTOWN.....	229	156	104.2	25.7	14.2	1918	Elizabethport, N. J.
3	220017		St. s.	Allentown.....	181	123	94.2	25.0	13.2	1920	Tottenville, N. Y.
4	216557	LMCS	St. s.	ALLOWAY.....□+	6,113	4,383	402.0	53.0	32.0	1918	Oakland, Calif.
5	107369		St. w.	Alma.....	41	41	100.0	21.0	3.8	1898	Leavenworth, Ind.
6	219430	LVFN	St. s.	ALMERIA LYKES.....□+⊙	2,074	1,658	253.4	43.8	26.0	1919	Ecorse, Mich.
7	206130		St. s.	ALPENA.....⊙	2,896	1,787	356.0	47.2	27.0	1909	Wyandotte, Mich.
8	216022		St. s.	ALPENA.....	65	33	68.7	17.0	11.0	1917	Cleveland, Ohio.
9	107661		St. s.	Alpha.....	35	24	57.7	15.8	6.5	1901	Solomons, Md.
10	218389	LRSM	St. s.	ALPHA.....□+⊙	5,771	3,595	400.8	54.3	31.4	1919	Chester, Pa.
11	223404		St. s.	Alta.....	22	15	34.5	12.8	8.0	1920	Marinetta, Wis.
12	220366	MBCS	St. s.	ALTAIR.....□+⊙	6,784	4,207	429.3	50.2	33.2	1920	Chester, Pa.
13	225955		St. w.	Altair.....	184	184	131.5	20.4	3.9	1920	Wabasha, Minn.
14	225143		St. s.	Altamaha.....	500	500	145.0	20.6	5.3	1925	Savannah, Ga.
15	201323		St. w.	Alton.....	143	143	142.0	20.0	5.4	1904	Metropolis, Ill.
16	200900		St. s.	ALVA C. DINKEY.....	7,514	5,822	580.0	58.0	32.0	1909	Lorain, Ohio.
17	120473		St. s.	Alvah H. Boushell.....	120	60	101.5	21.5	9.8	1882	Fly Mountain, N. Y.
18	107557		St. s.	Alvah S. Chisholm, Jr.....	473	266	150.0	35.0	8.0	1900	Marine City, Mich.
19	212017	LDJS	St. s.	ALVARADO.....□	1,994	1,400	245.0	41.5	23.0	1914	Long Beach, Calif.
20	202709		St. w.	Alys Gray.....	32	32	73.5	17.7	2.8	1905	Madison, Ind.
21	209970	LOKH	St. s.	Amagansett.....	172	151.6	24.1	13.0	1912	Rockland, Me.	
22	201937		St. s.	AMABA STONE.....⊙	6,282	4,930	525.0	55.2	31.0	1905	Wyandotte, Mich.
23	30089		St. s.	AMAZON.....⊙	3,702	2,680	378.0	46.2	25.0	1897	Chicago, Ill.
24	218259	LRNG	St. s.	AMBRIDGE.....□+⊙	6,631	4,111	395.5	55.0	31.4	1919	Kearny, N. J.
25	200169		St. s.	Ambrose Keeler.....	168	114	90.5	26.0	11.6	1909	Tottenville, N. Y.
26	85618		St. s.	Ambrose No. 4.....	108	73	106.5	22.1	7.3	1880	Mystic Bridge, Conn.
27	219458	LVGQ	St. s.	AMCROSS.....□+	5,980	3,713	400.7	54.2	30.4	1910	Chester, Pa.
28	105837		St. s.	Amelia.....	123	74	81.0	27.6	8.7	1879	Brooklyn, N. Y.
29	215327	LIINN	St. s.	AMELIA.....⊙	1,297	714	227.3	31.7	13.7	1906	Wallsend-on-Tyne, England.
30	215600		St. s.	Amelia Stewart.....	27	18	44.8	15.2	4.5	1913	Mechanicsville, N. Y.
31	100717		St. p.	10 America.....	836	414	285.0	45.0	0.0	1900	Jeffersonville, Ind.
32	105573		St. s.	America.....	107	53	91.5	20.5	9.5	1875	Brooklyn, N. Y.
33	107140		St. p.	America.....	689	415	150.0	36.6	13.3	1895	Chester, Pa.
34	107302		St. s.	AMERICA.....	93	63	83.0	21.2	9.6	1897	Buffalo, N. Y.
35	107307		St. s.	11 AMERICA.....	937	593	182.6	31.0	11.0	1898	Wyandotte, Mich.
36	140644		St. s.	America.....	75	51	93.5	19.6	6.3	1883	Grand Haven, Mich.
37	200161		St. s.	America.....	141	96	89.0	27.3	8.5	1903	Townkins Cove, N. Y.
38	218448	LHQG	St. s.	12 AMERICA.....□+⊙	21,144	12,256	668.8	74.3	22.8	1905	Belfast, Ireland.
39	205673		St. s.	AMERICA.....	297	258	134.2	32.0	7.6	1908	Buffalo, N. Y.
40	210318		St. s.	America.....	97	62	105.0	18.5	6.7	1912	Portland, Oreg.
41	220018		St. s.	America.....	181	123	94.2	25.0	13.2	1920	Tottenville, N. Y.
42	213845	LFRN	St. s.	13 AMERICAN.....□+⊙	6,197	3,742	404.6	53.9	26.2	1916	Philadelphia, Pa.
43	217460	LPMR	St. s.	AMERICAN.....□	168	75	97.2	23.2	10.6	1919	Bath, Me.
44	221604		St. s.	AMERICAN.....	1,407	803	204.4	42.1	17.0	1921	Manitowoc, Wis.
45	220643	MBNQ	St. s.	14 AMERICAN BANKER.....□+⊙	7,430	4,013	436.9	58.2	26.4	1920	Hog Island, Pa.
46	116849		St. s.	15 American Eagle.....	100	68	74.0	20.6	9.3	1898	Noank, Conn.
47	220927	MOFW	St. s.	16 AMERICAN FARMER.....□+⊙	7,430	4,013	436.9	58.2	26.4	1920	Hog Island, Pa.
48	221478	MDBG	St. s.	AMERICAN LEGION.....□+⊙	13,736	8,137	516.5	72.2	27.8	1921	Camden, N. J.
49	226106		St. s.	AMERICAN LEGION.....□+⊙	2,089	1,421	251.0	66.0	17.7	1926	Mariners Harbor, N. Y.
50	220984	MOHS	St. s.	17 AMERICAN MERCHANT.....	7,430	4,013	436.9	58.2	26.4	1921	Hog Island, Pa.
51	219632	LVQS	St. s.	AMERICAN PRESS.....□+⊙	5,135	3,137	390.0	54.2	27.8	1920	do.
52	220983	MCHR	St. s.	18 AMERICAN SHIPPER.....□+⊙	7,430	4,013	436.9	58.2	26.4	1921	do.
53	218477	LRWG	St. s.	19 AMERICAN STAR.....□+⊙	4,811	3,037	386.8	52.2	27.4	1919	Arlington, N. Y.
54	220893	MCDT	St. s.	20 AMERICAN TRADER.....□+⊙	7,430	4,013	436.9	58.2	26.4	1920	Hog Island, Pa.
55	205096		St. s.	AMERICANA.....	969	531	209.7	45.0	15.8	1908	Buffalo, N. Y.
56	76416		St. s.	21 Americus.....	22	11	46.1	14.5	5.9	1883	Tottenville, N. Y.
57	212345		St. s.	22 AMERSHIP.....	20	12	48.8	13.0	6.5	1914	Buffalo, N. Y.
58	211906	LDJF	St. s.	AMOLCO.....□+⊙	3,101	1,892	317.1	46.0	23.8	1914	Quincy, Mass.
59	208594		St. s.	23 Amsterdam.....	23	16	50.4	12.4	5.9	1901	Schenectady, N. Y.
60	200618		St. w.	Amy Hewes.....	85	85	115.0	25.0	3.2	1903	Franklin, La.
61	222456		St. s.	Amy E. Keller.....	97	66	70.9	21.8	9.7	1922	Tottenville, N. Y.
62	106902		St. s.	Anabel.....	47	34	65.3	16.0	7.0	1892	Manitowoc, Wis.
63	107463		St. s.	Anago.....	17	10	54.4	9.4	5.3	1899	South Boston, Mass.
64	219007	LTDM	St. s.	ANACONDA.....□+⊙	6,063	3,757	395.5	55.0	31.4	1919	Kearny, N. J.

1 Formerly st. s. Persistence.
 2 Formerly st. s. Lake Slavi.
 3 Formerly st. s. Burnwell.
 4 Formerly st. s. Agwimoon.
 5 Formerly st. w. George Cowling.
 6 Formerly st. s. Frederick E. Ives.
 7 Formerly st. s. J. S. Packard.
 8 Formerly st. s. Chas. McWilliams.

9 Formerly st. s. G. W. Danielson.
 10 Formerly st. s. Americana.
 11 Formerly st. p. Indiana.
 12 Formerly st. s. Lou A. Cummings.
 13 Formerly st. s. City of Boyne.
 14 Formerly German st. s. Amerika.

Steam Vessels

Line No.	Service	Crew	Indicated horse-power	Name of owner	Home port	Address of owner
1	Frt.	31	2,700	Merchants & Miners Transportation Co. (Md.)	Baltimore, Md.	112 South Gay Street.
2	Tow.	5	950	Hudson Trust Co. (N. J.)	New York, N. Y.	Pier 11, North River.
3	Tow.	7	450	Lehigh Valley R. R. Co. (N. J.)	do.	143 Liberty Street.
4	Frt.	53	2,800	United States Shipping Board	San Francisco, Calif.	369 Pine Street.
5	Tow.	12	75	Hub Transportation Co. (Ind.)	Evansville, Ind.	Tell City, Ind.
6	Frt.	42	1,500	Lykes Bros. Steamship Co. (La.)	New Orleans, La.	Whitney Central Building.
7	Frt.	20	1,400	Wyandotte Transportation Co. (Mich.)	Detroit, Mich.	Ford Building.
8	Tow.	4	250	Great Lakes Towing Co. (N. J.)	Duluth, Minn.	N. P. Dock.
9	Tow.	3	119	Consolidated Gas, Electric, Light & Power Co. (Md.)	Baltimore, Md.	Loxington Building.
10	Tnk.	39	3,000	Alpha Steamship Corporation (N. J.)	New York, N. Y.	16 Bridge Street.
11	Msc.	2	20	William M. Jackson	Milwaukee, Wis.	Menominee, Mich.
12	Tnk.	35	2,800	Standard Transportation Co. (Del.)	New York, N. Y.	26 Broadway.
13	Tow.	1	350	W. G. Peters	Minneapolis, Minn.	Wabasha, Minn.
14	Pas.	17	350	City Council of Augusta	Savannah, Ga.	Augusta, Ga.
15	Pas.	24	135	Jeff H. Williams	Evansville, Ind.	1215 Kentucky Avenue.
16	Frt.	25	1,880	Pittsburgh Steamship Co. (W. Va.)	Duluth, Minn.	Wolvin Building.
17	Tow.	9	375	Wood Towing Corporation (Va.)	Norfolk, Va.	Roanoke Dock.
18	Frt.	7	400	Kelley Island Lime & Transport Co. (Ohio)	Sandusky, Ohio	Kelley Island, Ohio.
19	Frt.	25	1,000	Moore Mill & Lumber Co. (Oreg.)	San Francisco, Calif.	68 Post Street.
20	Pas.	10	45	Success Sand Stone & Gravel Co. (Miss.)	Baton Rouge, La.	Vicksburg, Miss.
21	Fsh.	32	700	John A. Hayes	New London, Conn.	Union Trust Building.
22	Frt.	32	1,800	Interlake Steamship Co. (Ohio)	Cleveland, Ohio	1508 Rockefeller Building.
23	Frt.	23	1,100	Pioneer S. S. Co. (Ohio)	do.	Kearny, N. J.
24	Frt.	64	2,500	United States Shipping Board	Newark, N. J.	1 Broadway.
25	Tow.	9	750	Elmer A. Keeler	New York, N. Y.	17 State Street.
26	Tow.	5	323	Amroee Lighterage & Transportation Co. (N. J.)	do.	Bourse Building.
27	Frt.	40	3,000	United States Shipping Board	Philadelphia, Pa.	82 Beaver Street.
28	Frt.	6	250	L. Boyer's Sons Co. (N. J.)	New York, N. Y.	17 Battery Place.
29	Frt.	32	1,200	Amelia Steamship Corporation (Del.)	do.	30 Church Street.
30	Tow.	3	75	James Stewart & Co. (N. J.)	do.	Foot Main Street.
31	Pas.	50	1,456	River Excursion Co. (Del.)	Cincinnati, Ohio	Berkley, Va.
32	Tow.	7	350	Colonna's Shipyard (Va.)	Norfolk, Va.	90 West Street.
33	Fer.	6	500	Ferry Holding Corporation (Del.)	New York, N. Y.	N. P. Dock.
34	Tow.	6	490	Great Lakes Towing Co. (N. J.)	Duluth, Minn.	Lake Avenue.
35	Pas.	30	450	Booth Fisheries Co. (Del.)	do.	Harbor Springs, Mich.
36	Pas.	5	45	Charles Roe	Grand Haven, Mich.	100 Broad Street.
37	Frt.	6	310	Bay Ridge Water & Lighterage Co. (N. Y.)	New York, N. Y.	45 Broadway.
38	Pas.	300	7,240	United States Shipping Board	do.	Fort Sansafra Street.
39	Drg.	8	150	Erie Sand & Gravel Co. (Pa.)	Erie, Pa.	Alder Street Dock.
40	Pas.	6	150	America Transportation Co. (Oreg.)	Portland, Oreg.	Keyser Building.
41	Tow.	9	450	Baker-Whitely Coal Co. (W. Va.)	Baltimore, Md.	10 Bridge Street.
42	Frt.	39	3,500	American-Hawaiian Steamship Co. (N. J.)	New York, N. Y.	Dock 29.
43	Tow.	10	550	The Texas Co. (Tex.)	Port Arthur, Tex.	133 West Washington Street
44	Frt.	24	800	American Sand & Gravel Co. (Ill.)	Chicago, Ill.	45 Broadway.
45	Frt.	58	6,000	United States Shipping Board	New York, N. Y.	17 Battery Place.
46	Tow.	6	200	Atlantic Lighterage Corporation (N. J.)	do.	45 Broadway.
47	Frt.	38	6,000	United States Shipping Board	do.	67 Wall Street.
48	Pas.	185	12,000	Munson Steamship Line (N. Y.)	do.	Municipal Building.
49	Fer.	9	4,400	City of New York	do.	45 Broadway.
50	Frt.	58	46,000	United States Shipping Board	do.	Bourse Building.
51	Frt.	40	2,500	do.	Philadelphia, Pa.	45 Broadway.
52	Frt.	58	6,000	do.	New York, N. Y.	290 California Building.
53	Frt.	32	2,500	Charles Nelson Co. (Calif.)	San Francisco, Calif.	45 Broadway.
54	Frt.	57	8,000	United States Shipping Board	New York, N. Y.	Foot Commercial Street.
55	Pas.	21	1,120	Buffalo & Crystal Beach Corporation (N. Y.)	Buffalo, N. Y.	Foot Smith Street (B).
56	Tow.	3	75	Gowanus Towing Co. (N. Y.)	New York, N. Y.	Ganson Street.
57	Tow.	1	40	Buffalo Dry Dock Co. (N. Y.)	Buffalo, N. Y.	175 Milk Street.
58	Tnk.	36	1,300	Boston Molasses Co. (N. J.)	Boston, Mass.	Public Works Building.
59	Tow.	3	30	State of New York	Albany, N. Y.	Jeanerette, La.
60	Tow.	8	228	Jeanerette Lumber & Shingle Co. (La.)	New Orleans, La.	Hoboken, N. J.
61	Tow.	6	350	Hudson Tow Boat Co. (N. J.)	New York, N. Y.	Manistique, Mich.
62	Fsh.	7	110	John Girvin	Grand Haven, Mich.	West New Brighton, N. Y.
63	Msc.	3	150	National Dry Dock & Repair Co. (N. Y.)	New York, N. Y.	Kearny, N. J.
64	Frt.	42	2,500	United States Shipping Board	Newark, N. J.	

¹¹ Formerly st. s. Santa Barbara.
¹² Formerly st. s. Cantigny.
¹³ Formerly st. s. S. L'hommedieu.
¹⁴ Formerly st. s. s. Ouroq.
¹⁵ Formerly st. s. U. S. transport Ouroq.
¹⁶ Formerly st. s. s. Alsne.
¹⁷ Formerly st. s. U. S. transport Alsne.
¹⁸ Formerly st. s. Tours.
¹⁹ Formerly st. s. Strathnaver.
²⁰ Formerly st. s. Marne.
²¹ Formerly st. s. John Sparks.
²² Formerly st. s. E. N. Smith.
²³ Formerly st. s. B. B. Odell, jr.
 * Sold to Ford Motor Co. but document not yet surrendered.

Steam Vessels

Line No.	Official No.	Signal letters	Rig	Name of vessel	Tonnage		Dimensions			When built	Where built
					Gross	Net	Length	Breadth	Depth		
							Feet	Feet	Feet		
1	210846	LMSF	St. s.	ANACORTES.....+⊙	4,889	3,527	379.8	53.1	27.0	1918	Tacoma, Wash.
2	117125	KRNT	St. s.	ANCON.....□⊙	9,840	7,531	489.5	58.0	28.9	1902	Sparrows Point, Md.
3	108926		St. s.	ANDASTE.....	1,439	1,121	246.9	38.1	17.9	1892	Cleveland, Ohio
4	207407		St. w.	Andes.....	197	197	158.0	30.0	4.5	1910	Point Pleasant, W. Va.
5	218067	LRDM	St. s.	ANDREA F. LUCKEN- BACH.....□+⊙	10,725	6,826	496.0	68.2	37.2	1919	Quincy, Mass.
6	223240		St. s.	Andrew Foss.....	124	70	97.4	22.9	9.0	1906	Seattle, Wash.
7	219251	LTRS	St. s.	ANDREW JACKSON.....□+	7,746	4,926	439.6	60.2	33.7	1919	Gloucester City, N. J.
8	209478		St. s.	ANDREW H. GREEN.....	96	11	86.2	21.0	10.3	1911	Ferryburg, Mich.
9	208154		St. s.	Andrew J. Ward.....	36	16	52.6	16.9	7.2	1910	Boston, Mass.
10	200167		St. s.	ANDREW S. UPSON.....+	4,442	3,120	380.0	52.0	28.0	1909	Cleveland, Ohio
11	92504		St. s.	Angela Flannery.....	128	64	90.3	21.3	10.8	1893	Kennebunkport, Me.
12	107494		St. s.	ANGELINE.....+⊙	4,690	3,441	414.0	50.0	28.0	1899	Wyandotte, Mich.
13	106993		St. s.	Angle and Nellie.....	45	34	64.5	16.9	6.5	1882	Wilmington, Del.
14	106896		St. s.	Angler.....	18	9	54.1	12.2	5.2	1880	Detroit, Mich.
15	136695	KNPR	St. s.	ANGLER.....	199	97	132.7	21.5	10.6	1898	Elizabethport, N. J.
16	208352		St. s.	Angus J. McDonald En- gine 44.....	178	121	97.9	27.0	10.4	1895	East Boston, Mass.
17	220610		St. s.	Anita M. Stuart.....	81	55	87.2	18.0	8.6	1911	Collingwood, Canada.
18	216612	LMFT	St. s.	ANIWA.....□+	6,012	4,462	402.6	53.0	32.0	1918	Oakland, Calif.
19	107418		St. s.	ANN ARBOR No. 3.....	2,047	935	306.9	52.3	17.1	1898	Cleveland, Ohio
20	203695		St. s.	ANN ARBOR No. 4.....	1,778	722	259.0	52.1	17.6	1906	do
21	208261		St. s.	ANN ARBOR No. 5.....	2,884	1,961	360.0	56.3	18.9	1910	Toledo, Ohio
22	214656		St. s.	ANN ARBOR No. 6.....	2,716	1,670	338.0	56.0	18.3	1917	Ecorse, Mich.
23	224430		St. s.	ANN ARBOR No. 7.....	2,934	1,426	347.9	56.2	19.2	1925	Manitowoc, Wis.
24	206835		St. p.	Ann Bailey.....	38	38	70.3	22.4	3.4	1909	Point Pleasant, W. Va.
25	106709		St. s.	Anna.....	39	19	55.0	14.5	6.8	1890	Berkley, Va.
26	106966		St. s.	Anna.....	23	15	63.4	14.0	5.7	1892	Grand Haven, Mich.
27	205712		St. s.	Anna.....	21	14	44.8	12.6	5.6	1908	Manitowoc, Wis.
28	211845		St. s.	Anna.....	19	13	40.0	12.0	4.4	1913	Menominee, Mich.
29	107676	KRDJ	St. s.	Anna W.....	204	139	103.5	25.5	10.5	1901	Philadelphia, Pa.
30	107759		St. s.	Anna Barron.....	92	56	76.8	19.2	7.5	1902	Astoria, Oreg.
31	210216		St. s.	Anna C. Wilson.....+	83	56	91.0	20.4	6.5	1912	Saugatuck, Mich.
32	201451	KTLO	St. s.	Anna E. Combes.....	138	114	113.6	23.2	6.6	1904	East Rockaway, N. Y.
33	125044		St. s.	Anna E. Young.....	66	44	71.0	18.5	8.4	1872	Port Richmond, N. Y.
34	106953		St. s.	Anna S. Cooper.....	85	42	91.9	21.5	7.3	1882	New Orleans, La.
35	106693		St. p.	Annapolis.....⊙	877	493	202.5	65.2	14.3	1889	Baltimore, Md.
36	116539		St. p.	Annapolis (composite).....	485	336	174.0	28.0	6.6	1892	do
37	211862		St. s.	Anne W.....	84	39	88.0	20.4	7.0	1913	Portland, Oreg.
38	201088		St. s.	ANNE ARUNDEL.....	795	630	174.0	36.0	10.2	1904	do
39	219045	LVRJ	St. s.	Anne Hanly.....□+	1,343	756	235.0	48.0	17.7	1920	North Bend, Oreg.
40	215696	IJCK	St. s.	ANNETTA.....⊙	1,285	753	227.2	31.7	13.6	1907	Wallsend-on-Tyne, England.
41	217255	LNVP	St. s.	Annette Rolph.....□+⊙	2,361	1,391	245.3	45.5	28.3	1918	Rolph, Calif.
42	106164		St. s.	Annie.....	27	13	57.1	15.6	6.6	1883	Baltimore, Md.
43	106271		St. s.	Annie.....	75	37	80.0	18.0	8.0	1884	Alexandria, Va.
44	204509	KWHP	St. s.	Annie Christenson.....□	839	452	188.7	36.8	12.8	1907	Winlow, Wash.
45	206116		St. w.	Annie Comings.....	404	414	151.4	32.6	5.4	1909	Vancouver, Wash.
46	225815		St. s.	Annie Hill.....	78	40	104.3	14.9	8.6	1917	Morris Heights, N. Y.
47	1570		St. s.	Annie Molles.....+	72	42	86.0	18.4	8.5	1867	East Saginaw, Mich.
48	218694	LSHF	St. s.	ANNIE MURPHY.....□+	2,608	1,609	251.0	43.6	26.2	1919	Superior, Wis.
49	75988		St. s.	Annie Sullivan.....	97	66	72.6	21.3	9.1	1878	Greenpoint, N. Y.
50	202702		St. s.	ANNIE L. VANSIVER.....	194	132	127.0	27.0	7.5	1905	Camden, N. J.
51	105768		St. s.	Annie L. Wilcox.....	149	70	117.5	19.2	8.7	1878	Mystic, Conn.
52	217998	LQWT	St. s.	ANNISTON.....□+	3,545	2,179	324.0	46.2	25.0	1919	Newark, N. J.
53	221292	MCTF	St. s.	ANNISTON CITY.....□+⊙	5,686	3,450	424.2	56.2	26.5	1921	Chickasaw, Ala.
54	217757	LQKB	St. s.	ANBONIA.....+⊙	2,624	1,623	251.0	43.6	26.2	1919	Cleveland, Ohio
55	207631		St. w.	Antelope.....	160	101	100.6	23.0	5.0	1909	Samos, Calif.
56	107008		St. s.	Anthony Groves, jr.....	605	366	190.2	23.2	8.6	1893	Philadelphia, Pa.
57	217729	LQHP	St. s.	ANTHONY O'BOYLE.....+	2,450	1,485	253.4	43.7	24.5	1919	Ecorse, Mich.
58	219760	LWBP	St. s.	ANTHRACITE BRIDGE.....□+	3,283	2,060	324.0	46.2	25.0	1920	Newark, N. J.
59	141585		St. s.	Antietam.....	65	31	86.5	15.0	8.2	1899	Port Jefferson, N. Y.
60	219229	LTQM	St. s.	ANTIETAM.....□+⊙	6,972	4,293	435.6	56.2	31.7	1919	Sparrows Point, Md.
61	212936	LFDT	St. s.	ANTILLA.....+⊙	3,432	2,143	358.4	45.0	24.2	1904	West Hartlepool, Eng-land.
62	220352	MBCL	St. s.	ANTINOUS.....□+⊙	6,094	3,816	401.4	53.2	31.9	1920	Vancouver, Wash.
63	107652	KQVN	St. s.	APACHE.....□+⊙	4,145	3,205	336.5	46.1	20.5	1901	Philadelphia, Pa.
64	105923		St. w.	Apache.....	925	723	203.0	42.3	8.0	1880	Oakland, Calif.

1 Formerly st. s. Shawmut.
 2 Formerly st. w. Louinda.
 3 Formerly U. S. Q. M. C. Lieut. Geo. M. Harris.
 4 Formerly st. s. Marguerite.
 5 Formerly st. s. Eireba.
 6 Formerly st. s. Engine 44.

7 Formerly st. s. Anita M. Stuart.
 a Commodore Duryea.
 b Virginia.
 c Thos. A. Meseck.
 8 Formerly st. p. Sassafras.
 9 Formerly British st. s. Annetta.

Steam Vessels

17

Line No.	Service	Crew	Indicated horse-power	Name of owner	Home port	Address of owner
1	Frt.	39	2,300	United States Shipping Board	Tacoma, Wash.	
2	Pas.	108	4,000	Panama R. R. Co. (N. Y.)	New York, N. Y.	24 State Street.
3	Frt.	21	856	Leatham-Smith-Cliffs Co. (Ohio)	Cleveland, Ohio	Union Trust Building.
4	Pas.	35	377	Clarence F. Garole	New Orleans, La.	Iberville Street Wharf.
5	Frt.	50	6,000	Luckenbach Steamship Co. (Del.)	New York, N. Y.	44 Whitehall Street.
6	Tow.	6	500	Foss Launch & Tug Co. (Wash.)	Tacoma, Wash.	400 Dock Street.
7	Frt.	28	3,200	United States Shipping Board	Philadelphia, Pa.	Bourse Building.
8	Tow.	10	550	Great Lakes Dredges & Dock Co. (N. J.)	Chicago, Ill.	104 South Michigan Avenue.
9	Pas.	3	125	N. Ward Co. (Mass.)	Boston, Mass.	121 Beverly Street.
10	Frt.	27	1,440	Kinney S. S. Co. (Ohio)	Cleveland, Ohio	Rockefeller Building.
11	Tow.	9	470	Flannery Towing Line (N. Y.)	New York, N. Y.	15 Moore Street.
12	Frt.	27	1,150	Presque Isle Transportation Co. (Ohio)	Cleveland, Ohio	Union Trust Building.
13	Tow.	5	150	South Atlantic Towing Co. (Ga.)	Brunswick, Ga.	
14	Tow.	3	102	Robert Hill	Marquette, Mich.	Detour, Mich.
15	Pas.	7	800	H. J. Wheeler	New York, N. Y.	224 Bush Street (B).
16	Frb.	7	600	City of Boston (Mass.)	Boston, Mass.	City Hall.
17	Tow.	6	175	Stuart Towing & Transportation Co.	New York, N. Y.	11 Moore Street
18	Frt.	45	2,800	United States Shipping Board	San Francisco, Calif.	369 Pine Street.
19	Frt.	37	1,200	Ann Arbor R. R. Co. (Mich.)	Grand Haven, Mich.	Frankfort, Mich.
20	Frt.	27	1,200	do.	do.	do.
21	Frt.	39	3,000	Empire Trust Co. (N. Y.)	New York, N. Y.	120 Broadway.
22	Frt.	39	3,000	Ann Arbor Boat Co. (Mich.)	Grand Haven, Mich.	Frankfort, Mich.
23	Fer.	45	2,700	do.	do.	do.
24	Fer.	1	30	W. E. McDade	Pittsburgh, Pa.	Point Pleasant, W. Va.
25	Tow.	5	75	Norfolk Lighterage Co. (Va.)	Norfolk, Va.	Foot Commerce Street.
26	Tow.	4	85	Menominee River Tug Co. (Mich.)	Milwaukee, Wis.	Menominee, Mich.
27	Fsh.	5	24	Joseph Adrian	do.	427 Sixth Avenue.
28	Fsh.	3	52	Martin Mechelson	Marquette, Mich.	St. Ignace, Mich.
29	Tow.	12	500	Cahill Towing Line (N. J.)	New York, N. Y.	11 Moore Street.
30	Fsh.	5	120	Sunny Point Packing Co. (Wash.)	Ketchikan, Alaska	
31	Pas.	10	150	Western Transportation Co. (Del.)	Grand Haven, Mich.	159 North State Street.
32	Frt.	8	160	Thomas G. Carpenter & Co. (N. Y.)	New York, N. Y.	11 Moore Street.
33	Tow.	4	350	John Young	do.	Woodhaven, N. Y.
34	Tow.	9	200	Illinois Central R. R. Co. (Ill.)	St. Louis, Mo.	Metropolis, Ill.
35	Pas.	20	1,200	Mayor and City Council (Md.)	Baltimore, Md.	City Hall.
36	Pas.	25	466	Tolchester Beach Improvement Co.	do.	Pier 16, Light Street.
37	Tow.	5	275	Anderson Tow Boat Co. (Wash.)	Seattle, Wash.	2501 Northlake Avenue.
38	Pas.	44	500	Baltimore & Virginia Steamboat Co. (Md.)	Baltimore, Md.	Pier 1.
39	Frt.	22	1,000	J. R. Hanly Co. (Calif.)	San Francisco, Calif.	24 Market Street.
40	Frt.	28	1,150	Annetta Steamship Corporation (Del.)	New York, N. Y.	17 Battery Place.
41	Frt.	29	1,000	Rolph Navigation & Coal Co. (Calif.)	San Francisco, Calif.	60 California Street.
42	Tow.	5	110	Chesapeake Lighterage & Towing Co. (Md.)	Baltimore, Md.	701 Keyser Building.
43	Tow.	4	350	Eugene Breymann	Toledo, Ohio	103 Chamber of Com. Bldg.
44	Frt.	21	600	Sudden & Christenson (Calif.)	San Francisco, Calif.	230 California Street.
45	Tow.	13	390	Western Transportation Co. (Oreg.)	Portland, Oreg.	733 Pittock Building.
46	Pas.	1	500	David Hill	Washington, N. C.	
47	Tow.	1	85	Nicholson Universal Steamship Co. (Del.)	Detroit, Mich.	501 Coe Terminal Building.
48	Frt.	29	1,500	John George Murphy	Mobile, Ala.	19 North Ann Street.
49	Frt.	6	950	John Sullivan	New York, N. Y.	140 Coffey Street.
50	Frt.	10	300	North River Line (Inc.) (N. C.)	Elizabeth City, N. C.	Jarvisburg, N. C.
51	Fsh.	28	170	Triton Oil & Fertilizer Co. (N. Y.)	New York, N. Y.	137 Beekman Street.
52	Frt.	37	1,500	United States Shipping Board	Newark, N. J.	Kearny, N. J.
53	Frt.	57	3,500	United States Steel Products Co. (N. J.)	New York, N. Y.	56 Pine Street.
54	Frt.	30	1,200	Ansonia Steamship Corporation (Del.)	Wilmington, Del.	Dover, Del.
55	Fer.	3	200	Coggeshall Launch Co. (Calif.)	Eureka, Calif.	Foot F Street.
56	Pas.	26	520	Baltimore & Philadelphia Steamboat Co. (Md.)	Philadelphia, Pa.	Pier 3, South Delaware Avenue.
57	Frt.	20	1,350	George E. Gilbert	Boston, Mass.	99 State Street.
58	Frt.	29	500	United States Shipping Board	Newark, N. J.	Kearny, N. J.
59	Fsh.	12	150	Frederick U. Wells	Boston, Mass.	Springfield, Mass.
60	Tnk.	38	2,000	Anti-tam Steamship Corporation (Del.)	Philadelphia, Pa.	Delaware Avenue and Tasker Street.
61	Frt.	35	1,600	New York & Cuba Mail Steamship Co. (Me.)	New York, N. Y.	Foot Wall Street.
62	Frt.	37	2,500	United States Shipping Board	Portland, Oreg.	Vancouver, Wash.
63	Pas.	74	5,000	Clyde Steamship Co. (Me.)	New York, N. Y.	Pier 36, North River.
64	Pas.	41	566	Central Pacific Railway Co. (Utah)	San Francisco, Calif.	65 Market Street.

¹¹ Formerly st. s. Charles Christenson.

¹² Formerly U. S. N. S. O. No. 236.

¹³ Formerly st. s. (a) Annie Molles.

(b) British st. s. Annie Molles.

¹⁴ Formerly st. s. Lake Falama.

¹⁵ Formerly st. s. Jerome B. King.

¹⁶ Formerly st. s. Lake Forney.

¹⁷ Formerly st. s. Coutolene.

¹⁸ Formerly st. s. Lavrock.

¹⁹ Formerly st. s. (a) British st. s. Luristan.

(b) Cuban st. s. Antilla.

Steam Vessels

Line No.	Official No.	Signal letters	Rig	Name of vessel	Tonnage		Dimensions			When built	Where built
					Gross	Net	Length	Breadth	Depth		
1	107164		St. s.	Apollo.....	106	56	90.2	19.8	9.8	1895	Baltimore, Md.....
2	85637		St. s.	Aquadon.....	107	72	92.3	21.0	8.8	1880	Philadelphia, Pa.....
3	220013	LWNC	St. s.	AQUARIUS..... □+⊙	6,094	3,816	401.4	53.2	31.9	1920	Vancouver, Wash.....
4	210483		St. p.	Aquehonga.....	290	217	102.8	31.8	10.4	1912	Newburgh, N. Y.....
5	206214		St. s.	Aquila.....	48	33	78.2	18.3	5.7	1909	Houghton, Wash.....
6	76664		St. s.	Arabian.....	92	46	82.7	19.6	9.4	1887	Camden, N. J.....
7	201545	KTML	St. s.	Arabs.....	155	91	109.5	24.5	12.0	1904	San Francisco, Calif.....
8	136345		St. s.	Aral.....	62	31	68.7	16.6	7.4	1892	Philadelphia, Pa.....
9	107665	KRBV	St. s.	ARAPAHOE..... □+⊙	4,145	3,205	336.5	46.1	20.5	1901	do.....
10	225246	MQBC	St. s.	Arbutus.....	235	194	146.5	25.6	10.1	1879	Baltimore, Md.....
11	217596	LPWD	El. s.	ARCHER..... □+⊙	7,610	4,872	440.0	66.0	35.3	1919	Alameda, Calif.....
12	91131		St. s.	Archie Scott.....	63	43	73.1	17.4	8.8	1879	Green Bay, Wis.....
13	209309		St. s.	Archie Tegtmeyer.....	40	27	54.0	14.0	6.8	1911	Manitowoc, Wis.....
14	106876		St. p.	Arctic.....	394	284	145.0	30.0	7.8	1879	Wilmington, Del.....
15	106040		St. s.	Arctic.....	71	42	76.5	18.1	9.1	1881	Manitowoc, Wis.....
16	106090		St. s.	Arctic.....	33	16	53.0	15.0	6.7	1882	Camden, N. J.....
17	211602	LDFQ	St. s.	Arctic.....	197	69	111.5	25.3	11.6	1913	Eagle Harbor, Wash.....
18	215052	LHCP	St. s.	ARCTIC..... □⊙	4,297	1,724	355.0	45.0	24.5	1904	Flensburg, Germany.....
19	202967		St. s.	ARCTURUS..... ⊙	6,707	5,263	514.0	54.0	27.1	1906	West Bay City, Mich.....
20	219957	LWKR	St. s.	ARCTURUS..... □+⊙	6,094	3,816	401.4	53.2	31.9	1920	Vancouver, Wash.....
21	221089	MCLV	St. s.	ARDEN..... □+⊙	5,976	3,700	400.7	54.2	30.2	1921	Harriman, Pa.....
22	107766		St. s.	Ardent.....	106	72	106.2	22.0	7.0	1902	Baltimore, Md.....
23	212964	LFON	St. s.	ARDMORE..... □+⊙	7,035	4,390	449.5	59.6	29.9	1913	Rostock, Germany.....
24	107239		St. w.	Argand.....	96	96	132.6	24.0	5.0	1896	Levanina, Ohio.....
25	107167		St. s.	Argo.....	721	490	192.0	35.0	12.8	1895	Detroit, Mich.....
26	219822	LVQH	St. s.	ARGON..... □+⊙	6,952	4,271	435.6	66.2	31.7	1920	Sparrows Point, Md.....
27	105603		St. s.	Argonauta.....	71	35	80.0	18.5	8.1	1876	Camden, N. J.....
28	201427		St. s.	Argosy.....	48	33	69.0	16.0	7.4	1904	Buffalo, N. Y.....
29	220718	MBRL	St. s.	ARGOSY..... □+⊙	4,995	3,039	390.0	54.2	27.8	1920	Hog Island, Pa.....
30	214765		St. s.	Argosy and Argonaut 3d.....	136	67	100.0	20.6	6.9	1916	Bridgeport, Conn.....
31	106821		St. s.	Argus.....	25	15	50.0	12.2	5.9	1891	Port Jefferson, N. Y.....
32	95740		St. s.	10 Ariel.....	52	26	70.3	18.0	7.8	1883	Philadelphia, Pa.....
33	104032		St. s.	Ariel.....	168	86	95.9	28.9	11.1	1881	Detroit, Mich.....
34	209631		St. s.	Ariel.....	59	46	58.3	17.5	5.1	1912	Tacoma, Wash.....
35	106247	KCDJ	St. s.	Aries.....	114	57	89.5	20.1	9.0	1884	Philadelphia, Pa.....
36	219798	LWCV	St. s.	ARIO..... □+⊙	6,952	4,271	435.6	66.2	31.7	1920	Sparrows Point, Md.....
37	107740		St. w.	Arion.....	60	60	85.0	26.0	3.5	1902	Point Pleasant, W. Va.....
38	204267	KWFB	St. s.	ARIOSA..... □	262	178	108.0	25.0	12.2	1907	Camden, N. J.....
39	106069		St. s.	Arizona.....	201	121	120.5	22.0	11.3	1882	Mystic Bridge, Conn.....
40	126551		St. s.	11 Arizona..... ⊙	1,041	801	203.5	40.0	13.5	1889	Manitowoc, Wis.....
41	107823	KSGM	St. s.	ARIZONA..... □⊙	8,511	5,443	470.1	67.2	31.5	1903	San Francisco, Calif.....
42	219800	LWDC	St. s.	ARIZPA..... □+⊙	5,517	3,392	400.7	54.2	30.4	1920	Harriman, Pa.....
43	201241		St. w.	12 Arkla.....	68	68	95.0	20.0	3.4	1904	Franklin, La.....
44	200661		St. s.	ARLINGTON.....	1,446	983	204.2	43.6	16.5	1903	Port Richmond, N. Y.....
45	207300	LFMP	St. s.	ARLINGTON..... ⊕	2,431	1,431	244.0	43.2	27.2	1910	Wyandotte, Mich.....
46	217590	LPVT	St. s.	13 ARLYN..... ⊕⊙	3,304	1,971	321.7	50.0	21.6	1919	Gloucester City, N. J.....
47	85797		St. s.	Arm & Hammer.....	39	19	65.0	16.7	6.5	1883	Brooklyn, N. Y.....
48	107165		St. p.	ARROW.....	365	182	165.3	26.0	9.5	1895	Wyandotte, Mich.....
49	212460		St. s.	ARROW.....	56	38	61.4	15.1	7.5	1914	Ludington, Mich.....
50	218315	LHMG	St. s.	14 ARTEMIS..... ⊕⊙	8,413	5,247	469.1	68.2	33.9	1902	Belfast, Ireland.....
51	107258		St. w.	Artemis Gates.....	90	70	85.0	18.0	3.0	1896	Clinton, Iowa.....
52	203976		St. w.	Arthur S.....	45	38	85.0	17.6	3.1	1907	Fulton, Ill.....
53	217511		St. s.	10 Arthur Conners.....	92	62	77.3	21.9	9.4	1919	Brooklyn, N. Y.....
54	107005		St. s.	ARTHUR ORR.....	2,745	2,117	334.0	41.3	21.8	1898	Chicago, Ill.....
55	212807		St. s.	ARTHUR SCHOELLKOFF.....	15	7	42.3	10.1	5.0	1914	Buffalo, N. Y.....
56	219959	LWKT	St. s.	ARTIGAS..... □+⊙	5,161	3,144	390.0	54.2	27.8	1920	Hog Island, Pa.....
57	217615	LQBJ	St. s.	Artisan.....	357	197	126.0	29.9	13.7	1919	Solomons, Md.....
58	81001		St. s.	17 Arundel.....	29	17	55.8	15.0	7.4	1893	Baltimore, Md.....
59	219178	LTND	St. s.	ARYAN..... □⊙	6,542	4,062	416.8	56.1	31.1	1919	Bath, Me.....
60	220239		St. s.	Asbury Park.....	181	123	94.2	25.0	13.2	1920	Tottenville, N. Y.....
61	107200		St. s.	ASHBOURNE.....	115	78	88.2	19.0	10.2	1895	Philadelphia, Pa.....
62	201930		St. p.	Ashburnham.....	446	347	130.2	27.5	11.2	1906	Boston, Mass.....
63	210977		St. w.	18 Ashby No. 2.....	43	43	80.0	16.9	3.8	1912	Glasgow, Mo.....
64	106804	KJCM	St. s.	Asher J. Hudson..... ⊙	136	68	92.0	21.0	10.0	1891	Camden, N. J.....

1 Formerly st. s. George H. Watrous.
 2 Formerly st. s. Jas. Macaulay.
 3 Formerly st. s. Eva M. Wall.
 4 Formerly st. s. J. S. W. Holton.
 5 Formerly st. s. Menominee River.
 6 Formerly U. S. N. st. s. Arctic.

7 Formerly German st. s. Odenwald.
 8 Formerly st. s. Newport News.
 9 U. S. N. st. s. Newport News.
 10 Formerly st. s. James B. Wood.
 11 Formerly st. s. Ardent.
 12 U. S. Navy st. s. S. P. 680.
 13 Formerly German st. s. Delphin.

Steam Vessels

19

Line No.	Service	Crew	Indicated horse-power	Name of owner	Home port	Address of owner
1	Tow.	10	360	Merchants & Miners Transportation Co. (Md.)	Baltimore, Md.	112 South Gay Street.
2	Wat.	4	125	Campbell & Stuart (N. Y.)	New York, N. Y.	11 Moore Street.
3	Frt.	42	2,500	United States Shipping Board	do.	45 Broadway.
4	Fer.	5	300	New Jersey & Staten Island Ferry Co. (N. J.)	do.	St. George, N. Y.
5	Pas.	2	180	King County, Wash.	Seattle, Wash.	County City Building.
6	Tow.	9	350	Tugboat Arabian Co. (Del.)	Philadelphia, Pa.	111 Walnut Street.
7	Tow.	6	750	Associated Oil Co. (Calif.)	San Francisco, Calif.	79 New Montgomery Street.
8	Tow.	6	150	Tugboat Aral Co. (Del.)	Philadelphia, Pa.	111 Walnut Street.
9	Pas.	80	5,000	Clyde Steamship Co. (Me.)	New York, N. Y.	Pier 36, North River.
10	Msc.	15	450	Union Shipbuilding Co. (Pa.)	Baltimore, Md.	Fairfield, Md.
11	Frt.	45	3,000	United States Shipping Board	San Francisco, Calif.	369 Pine Street.
12	Tow.	6	50	Duluth-Superior Dredging Co. (Minn.)	Duluth, Minn.	Foot Forty-fifth Avenue West.
13	Fsh.	6	50	Adam Paczocha	Milwaukee, Wis.	614 Greenbush Street.
14	Fer.	6	453	Wilmington & Pennsgrove Transportation Co. (Del.)	Wilmington, Del.	Foot Fourth Street.
15	Frt.	6	285	Goodrich Transit Co. (Del.)	Duluth, Minn.	228 Lake Avenue South.
16	Tow.	4	100	Charles L. Walker	Philadelphia, Pa.	113 Walnut Street.
17	Tow.	15	400	M. J. Dady Engineering & Contracting Co. (N. Y.)	New York, N. Y.	367 Fulton Street.
18	Fsh.	35	2,800	Alaska Packers Association (Calif.)	San Francisco, Calif.	111 California Street.
19	Frt.	28	1,500	Interlake S. S. Co. (Ohio)	Cleveland, Ohio	Union Trust Building.
20	Frt.	36	2,600	United States Shipping Board	New York, N. Y.	45 Broadway.
21	Frt.	47	3,000	do.	Philadelphia, Pa.	Bourse Building.
22	Tow.	5	250	Bay Ridge Water & Lighterage Co. (N. Y.)	New York, N. Y.	109 Broad Street.
23	Tnk.	34	2,400	Ardmore Steamship Co. (Del.)	Wilmington, Del.	Dover, Del.
24	Tow.	8	300	Roy L. Hyatt	Pittsburgh, Pa.	Point Pleasant, W. Va.
25	Frt.	14	600	Nessen Transportation Co. (Mich.)	Grand Haven, Mich.	Manistee, Mich.
26	Tnk.	47	2,700	Standard Transportation Co. (Del.)	New York, N. Y.	26 Broadway.
27	Msc.	4	100	Wilmington Towing Co.	Wilmington, N. C.	
28	Tow.	2	90	Squaw Island Sand & Gravel Corporation (N. Y.)	Buffalo, N. Y.	78 Perry Street.
29	Frt.	36	2,500	United States Shipping Board	Philadelphia, Pa.	Bourse Building.
30	Salv.	13	140	Argonaut Salvage Corporation (Me.)	Bridgport, Conn.	Stratford, Conn.
31	Oys.	3	16	Andrew Radel Oyster Co. (Conn.)	do.	South Norwalk, Conn.
32	Tow.	5	175	Frank Coyne	Oswego, N. Y.	Syracuse, N. Y.
33	Fer.	7	360	Port Huron & Sarnia Ferry Co. (Mich.)	Port Huron, Mich.	Quay Street.
34	Pas.	3	150	Harry R. Johnston	Tacoma, Wash.	Houghton, Wash.
35	Tow.	6	375	Olsen Water & Towing Co. (N. Y.)	New York, N. Y.	59 Pearl Street.
36	Tnk.	39	2,600	Standard Transportation Co. (Del.)	do.	26 Broadway.
37	Fer.	2	100	Guyandotte & Proctorville Ferry Co. (W. Va.)	Pittsburgh, Pa.	Huntington, W. Va.
38	Tow.	12	500	Henry Du Bols Sons Co. (N. Y.)	New York, N. Y.	17 State Street.
39	Fsh.	23	150	John A. Hayes	New London, Conn.	
40	Frt.	20	1,000	Goodrich Transit Co. (Del.)	Duluth, Minn.	228 Lake Avenue South.
41	Frt.	46	3,000	American Hawaiian Steamship Co. (N. J.)	New York, N. Y.	10 Bridge Street.
42	Frt.	49	3,000	United States Shipping Board	Philadelphia, Pa.	Bourse Building.
43	Tow.	8	140	Arkla Lumber & Manufacturing Co. (La.)	New Orleans, La.	Plaquemine, La.
44	Fer.	7	1,000	Erie R. R. Co. (N. J.)	New York, N. Y.	50 Church Street.
45	Frt.	25	1,400	Mystic Steamship Co., Trustees (Mass.)	Boston, Mass.	111 Devonshire Street.
46	Frt.	34	1,380	A. H. Bull Steamship Co. (N. J.)	New York, N. Y.	40 West Street.
47	Pas.	5	40	Seligmen, Williams & Ball	Elizabeth City, N. C.	South Mills, N. C.
48	Pas.	14	600	North Shore S. S. Co. (Ill.)	Chicago, Ill.	1804 Borland Building.
49	Fsh.	4	60	John E. Steimle	Milwaukee, Wis.	704 Union Avenue.
50	Frt.	98	5,000	United States Shipping Board	New York, N. Y.	45 Broadway.
51	Pas.	4	50	Clinton Sand & Gravel Co. (Iowa)	Des Moines, Iowa	Clinton, Iowa.
52	Tow.	3	140	George A. Schneider	Chicago, Ill.	Galena, Ill.
53	Tow.	6	300	Schoonmaker-Conners Co. (N. Y.)	New York, N. Y.	17 Battery Place.
54	Frt.	20	800	Canada Atlantic Transit Co. (Minn.)	Duluth, Minn.	103 Board of Trade Building.
55	Tow.	2	75	Niagara Falls Power Co. (N. Y.)	Buffalo, N. Y.	Niagara Falls, N. Y.
56	Frt.	37	3,500	United States Shipping Board	Philadelphia, Pa.	Bourse Building.
57	Tow.	14	1,000	Cahill Towing Line (N. J.)	New York, N. Y.	11 Moore Street.
58	Frt.	4	96	Arundel Corporation (Md.)	Baltimore, Md.	Pier 2, Pratt Street.
59	Tnk.	38	2,500	The Texas Co. (Tex.)	Port Arthur, Tex.	Dock 29.
60	Tow.	9	450	Central Railroad Co. of New Jersey (N. J.)	New York, N. Y.	143 Liberty Street.
61	Tow.	11	325	Reading Co. (Pa.)	Philadelphia, Pa.	Reading Terminal.
62	Fer.	6	500	Boston, Revere Beach & Lynn Railroad (Mass.)	Boston, Mass.	Rowes Wharf.
63	Tow.	4	80	Hugo O. Blaske	St. Louis, Mo.	St. Charles, Mo.
64	Frt.	9	370	Sabine Towing Co. (Tex.)	Port Arthur, Tex.	

¹⁰ Formerly st. s. Harry Rousell.
¹¹ Formerly st. s. City of Racine.
¹² Formerly st. w. ^a Grady.
¹³ Formerly st. w. ^b H. H. Wiggin.
¹⁴ Formerly st. s. Castle Wood.
¹⁵ Formerly st. s. Geo. H. Reeves.

¹⁶ Formerly ^a German st. s. Bohemia.
¹⁷ Formerly ^b Bohemia.
¹⁸ Formerly st. s. ^a Lillian P. Nichols.
¹⁹ Formerly st. s. ^b W. S. Doran.
²⁰ Formerly st. s. Wm. A. Johnson.
²¹ Formerly st. s. Lake Withrop.

Steam Vessels

Line No.	Official No.	Signal letters	Rig	Name of vessel	Tonnage		Dimensions			When built	Where built
					Gross	Net	Length	Breadth	Depth		
							Feet	Feet	Feet		
1	1490		St. s.	Ashland	97	57	87.4	19.6	6.8	1867	Buffalo, N. Y.
2	200187		St. s.	Ashland	64	43	61.9	19.6	8.4	1903	Tottenville, N. Y.
3	219230	LTQN	St. s.	ASHLAND COUNTY	2,592	1,613	251.0	43.6	26.1	1919	Lorain, Ohio
4	203246		St. s.	ASHLEY	240	163	109.2	24.6	14.7	1906	Wilmington, Del.
5	203071		St. s.	ASHTABULA	2,670	1,525	338.0	56.0	21.5	1906	St. Clair, Mich.
6	212096		St. s.	ASHTABULA	65	31	68.7	17.0	11.0	1915	Cleveland, Ohio
7	218493	LRWN	St. s.	Ashwaubenle	176	29	95.5	24.7	12.2	1919	Green Bay, Wis.
8	218591	LSOT	St. s.	ASKAWAKE	6,148	4,617	401.9	53.1	32.0	1919	Seattle, Wash.
9	218686	LSIB	St. s.	ASQUAM	3,545	2,174	324.0	46.2	25.0	1919	Newark, N. J.
10	218458	LRVP	St. s.	ASSINIPPI	3,545	2,174	324.0	46.2	25.0	1919	do
11	222133	MDPK	St. s.	ASTORIA	3,078	1,921	319.7	46.0	21.2	1902	Sunderland, England
12	216749	LMKQ	St. s.	ASTORIA	2,224	1,358	289.0	44.1	19.0	1918	Portland, Ore.
13	214492	LQKJ	St. s.	ASTRAL	8,653	6,195	439.5	58.0	31.2	1916	San Francisco, Calif.
14	217722	LQHG	St. s.	Astrea	415	197	142.0	31.6	14.4	1918	South Somerset, Mass.
15	210942		St. s.	Ajalanta	147	100	111.7	23.0	6.7	1913	Tacoma, Wash.
16	212634	LDRW	St. s.	ATENAS	4,672	2,806	378.8	50.3	29.1	1909	Belfast, Ireland
17	126061		St. s.	Atha	135	135	134.4	26.0	3.6	1882	Pittsburgh, Pa.
18	214617		St. s.	ATHENS	266	181	104.1	26.6	13.6	1916	Port Richmond, N. Y.
19	106731	KHCS	St. s.	Atkins Hughes	115	57	88.7	19.0	10.2	1890	Philadelphia, Pa.
20	205232		St. s.	Atlanta	87	59	95.0	22.0	5.4	1908	Houghton, Wash.
21	221380	MCVP	St. s.	ATLANTA CITY	5,686	3,450	424.2	56.2	26.5	1921	Chickasaw, Ala.
22	220489	MBGW	St. s.	ATLANTA OF TEXAS	3,545	2,179	324.0	46.2	25.0	1920	Mobile, Ala.
23	106348		St. p.	ATLANTIC	930	736	190.0	36.0	13.3	1885	Brooklyn, N. Y.
24	107129		St. s.	Atlantic	33	16	57.5	15.8	6.7	1894	Baltimore, Md.
25	107567		St. s.	Atlantic	157	76	98.6	27.2	8.4	1900	Wilmington, Del.
26	201594	KTNF	St. s.	ATLANTIC	129	87	81.7	20.5	9.9	1904	Philadelphia, Pa.
27	217709	LQGP	St. s.	ATLANTIC	5,524	3,455	410.5	54.3	27.2	1919	Los Angeles, Calif.
28	212140		St. s.	ATLANTIC CITY	807	548	139.8	35.0	14.8	1914	Wilmington, Del.
29	219819		St. s.	Atlantic Highlands	173	87	94.3	25.2	12.2	1920	New York, N. Y.
30	219840	LWFP	St. s.	ATLANTIC SUN	6,666	4,044	429.3	59.2	31.4	1920	Chester, Pa.
31	868		St. s.	Atlas	33	16	56.0	16.0	6.0	1864	Philadelphia, Pa.
32	76949		St. s.	Atlas	118	59	96.8	21.0	9.4	1891	Baltimore, Md.
33	206838		St. s.	Atlas	33	23	60.0	16.4	7.1	1911	Erie, Pa.
34	214459	LQJR	St. s.	ATLAS	7,167	5,217	430.0	58.2	33.3	1916	Philadelphia, Pa.
35	224452	MFRP	St. s.	Atlas	644	381	166.8	30.2	14.8	1925	South Portland, Me.
36	205312		St. s.	AUBREY	47	22	56.5	15.3	7.9	1906	Buffalo, N. Y.
37	208161		St. s.	AUBURN	241	164	97.4	30.5	13.5	1910	Port Richmond, N. Y.
38	217438	LPKN	St. s.	AUBURN	6,025	3,361	400.7	54.2	30.1	1918	Chester, Pa.
39	107286		St. s.	Aucocisco	167	94	107.8	24.9	8.9	1897	South Portland, Me.
40	219011	LTDQ	St. s.	AUDITOR	5,563	3,383	400.7	54.2	30.4	1919	Harriman, Pa.
41	206401		St. s.	Audrey	49	23	60.1	16.0	6.5	1909	Tacoma, Wash.
42	215870		St. s.	AUGUST ZIESING	8,271	6,398	580.0	60.0	27.9	1917	Roose, Mich.
43	100340		St. s.	August A. Denhard	94	47	85.3	19.0	9.4	1883	Philadelphia, Pa.
44	106510		St. s.	Augusta	41	22	77.8	16.6	7.4	1887	Bristol, R. I.
45	106593		St. s.	Augusta	78	44	79.2	20.2	7.0	1888	Oneatta, Ore.
46	202410		St. w.	AUGUSTA	512	290	156.0	34.0	5.0	1905	Augusta, Ga.
47	207978		St. s.	AUGUSTA	29	19	53.3	14.0	4.6	1910	Philadelphia, Pa.
48	223549		St. w.	Augusta	73	73	64.7	32.0	4.1	1923	Augusta, Ky.
49	204906	LHRF	St. s.	Augustine	159	88	101.5	23.1	11.0	1908	Baltimore, Md.
50	126451		St. s.	Augustus	67	33	77.0	18.2	8.1	1887	Bath, Me.
51	200683		St. s.	AUGUSTUS B. WOLVIN	6,585	5,311	540.0	56.0	32.0	1904	Lorain, Ohio
52	107010	KLQN	St. s.	AU REVOIR	342	212	145.6	23.0	12.6	1893	Wilmington, Del.
53	106369		St. w.	Aurora	406	328	145.0	30.0	7.5	1885	San Francisco, Calif.
54	203366	KVNM	St. s.	AURORA	234	159	98.0	25.0	12.0	1906	Camden, N. J.
55	223637		St. s.	Authentic	94	63	75.1	20.9	9.1	1924	Tottenville, N. Y.
56	76810		St. s.	Automatic	86	43	82.2	21.0	8.9	1889	do
57	106543		St. p.	Aralon	600	462	191.0	31.0	9.0	1888	Wilmington, Del.
58	107171		St. s.	Avalon	26	18	64.5	14.2	4.0	1895	Nyack, N. Y.
59	161654	MCTW	St. s.	AVALON	1,985	1,186	264.7	38.3	22.1	1891	Cleveland, Ohio
60	221354	MCVD	St. s.	AXTELL J. BYLES	7,982	4,938	468.3	62.7	32.0	1921	Quincy, Mass.
61	206892		St. s.	B. & B.	51	34	60.6	14.6	6.3	1909	Saugatuck, Mich.
62	216868		St. s.	B. & J.	58	39	59.7	16.0	7.6	1919	Benton Harbor, Mich.
63	220442		St. s.	B. A. Mago	39	26	63.4	15.4	6.4	1875	Buffalo, N. Y.

¹ Formerly st. s. A. C. Van Raalte.
² Formerly st. s. George P. Taylor.
³ Formerly British st. s. Burbo Bank.
⁴ Formerly German st. s. Frieda Leonhardt.
⁵ Formerly United States Transport Astoria.
⁶ Formerly st. s. Point Adams.
⁷ Formerly British st. s. Atenas.
⁸ Formerly st. s. Charlie Clark.

⁹ Formerly st. s. ^a Augusta, ^b Solicitor.
¹⁰ Formerly st. s. West Catanace.
¹¹ Formerly st. s. Delaware.
¹² Formerly st. s. Drayman.
¹³ Formerly st. s. John I. Brady.
¹⁴ Formerly st. s. Sunoil.
¹⁵ Formerly st. s. Erastus C. Knight.

Line No.	Service	Crew	Indicated horse-power	Name of owner	Home port	Address of owner
1	Tow.	8	300	John Schroeder Lumber Co. (Wis.)	Milwaukee, Wis.	Foot Walnut Street.
2	Tow.	7	40	Atlantic Transport Co. (W. Va.)	Baltimore, Md.	Chamber of Commerce Building.
3	Frt.	27	1,500	United States Shipping Board	New York, N. Y.	45 Broadway.
4	Tow.	7	850	Central Railroad Co. of New Jersey (N. J.)	do.	143 Liberty Street.
5	Frt.	26	3,000	Pennsylvania Ontario Transportation Co. (Ohio)	Cleveland, Ohio	Rockefeller Building.
6	Tow.	8	500	Great Lakes Towing Co. (N. J.)	Duluth, Minn.	N. P. Dock.
7	Tow.	11	450	Curtis Bay Towing Co.	Baltimore, Md.	Munsey Building.
8	Frt.	46	2,500	United States Shipping Board	Seattle, Wash.	841 Railroad Avenue South.
9	Frt.	37	1,500	do.	Newark, N. J.	Kearny, N. J.
10	Frt.	35	1,500	do.	do.	Do.
11	Frt.	32	1,400	Astoria Steamship Co. (Mass.)	Boston, Mass.	Chelsea, Mass.
12	Frt.	25	1,400	Hammond Lumber Co. (Del.)	San Francisco, Calif.	200 California Street.
13	Tnk.	40	2,600	Standard Transportation Co. (Del.)	New York, N. Y.	26 Broadway.
14	Tow.	19	1,000	Davison Chemical Co. (Md.)	Baltimore, Md.	Garrett Building.
15	Pas.	6	1,000	Whidby Island Transportation Co. (Wash.)	Seattle, Wash.	Coupeville, Wash.
16	Pas.	90	3,600	United Fruit Steamship Corporation (Del.)	New York, N. Y.	17 Battery Place.
17	Tow.	14	450	Crucible Fuel Co. (Del.)	Pittsburgh, Pa.	Oliver Building.
18	Tow.	9	1,000	Lehigh Valley R. R. Co. (N. J.)	New York, N. Y.	143 Liberty Street.
19	Tow.	11	300	Tug "Atkins Hughes" Co. (Del.)	Philadelphia, Pa.	115 Walnut Street.
20	Pas.	2	200	King County (Wash.)	Seattle, Wash.	County-City Building.
21	Frt.	57	3,500	United States Steel Products Co. (N. J.)	New York, N. Y.	30 Church Street.
22	Frt.	40	1,600	United States Shipping Board	Mobile, Ala.	Customhouse.
23	Frt.	8	515	City of New York	New York, N. Y.	Municipal Building.
24	Tow.	5	100	Atlantic Transport Co. (W. Va.)	Baltimore, Md.	Chamber of Commerce Building.
25	Frt.	7	200	National Lead Co. (N. J.)	New York, N. Y.	111 Broadway.
26	Tow.	8	400	Atlantic Refining Co. (Pa.)	Philadelphia, Pa.	266 South Broad Street.
27	Frt.	35	2,800	Argonaut Steamship Co. (N. Y.)	New York, N. Y.	26 Beaver Street.
28	Frt.	8	700	Delaware River Ferry Co. (N. J.)	Philadelphia, Pa.	Reading Terminal.
29	Tow.	10	700	Central Railroad Co. of New Jersey (N. J.)	New York, N. Y.	143 Liberty Street.
30	Tnk.	37	2,800	Sun Oil Co. (N. J.)	Philadelphia, Pa.	Finance Building.
31	Tow.	4	100	Newtown Creek Towing Co. (N. Y.)	New York, N. Y.	Long Island City, N. Y.
32	Tow.	12	200	Intracoastal Towing & Transportation Co. (Tex.)	Houston, Tex.	Larendon Building.
33	Fsh.	6	90	Keystone Fish Co. (Pa.)	Erie, Pa.	Foot French Street.
34	Tnk.	37	3,000	Standard Transportation Co. (Del.)	New York, N. Y.	26 Broadway.
35	Frt.	11	350	P. H. Doyen Co.	Portland, Me.	South Portland, Me.
36	Frt.	5	150	American Construction Co. (Ohio)	Cleveland, Ohio	Marion Building.
37	Tow.	7	750	Lehigh Valley R. R. Co. (N. J.)	New York, N. Y.	143 Liberty Street.
38	Frt.	57	2,500	United States Shipping Board	Philadelphia, Pa.	Bourse Building.
39	Pas.	9	150	Casco Bay Lines	Portland, Me.	Commercial Street.
40	Frt.	45	3,000	United States Shipping Board	Philadelphia, Pa.	Bourse Building.
41	Tow.	5	150	Anderson Tow Boat Co. (Wash.)	Seattle, Wash.	2501 Northlake Avenue.
42	Frt.	35	1,900	Pittsburgh Steamship Co. (W. Va.)	Duluth, Minn.	Wolvin Building.
43	Frt.	7	350	Eastern Transportation Co. (Del.)	Wilmington, Del.	Ford Building.
44	Pas.	4	150	Eliza McAvoy	New York, N. Y.	1726 East Ninety-third Street (B).
45	Tow.	7	250	American Tug Boat Co. (Wash.)	Port Townsend, Wash.	Everett, Wash.
46	Pas.	13	90	St. Johns River Transportation Co. (Fla.)	Jacksonville, Fla.	Orlando, Fla.
47	Tow.	6	90	American Dredging Co. (Pa.)	Philadelphia, Pa.	308 Chestnut Street.
48	Frt.	2	90	Kline, O'Neill	Louisville, Ky.	Augusta, Ky.
49	Tow.	13	650	Southern Transportation Co. (N. J.)	Philadelphia, Pa.	Commercial Trust Building.
50	Frt.	6	300	Bay State Dredging Co. (Mass.)	Boston, Mass.	East Boston, Mass.
51	Frt.	32	2,000	Interlake Steamship Co. (Ohio)	Cleveland, Ohio	Union Trust Building.
52	Pas.	15	850	William W. Stephens	New York, N. Y.	Sheepshead Bay, N. Y.
53	Pas.	24	380	California Transportation Co. (Calif.)	San Francisco, Calif.	Pier 3.
54	Tow.	7	500	Lehigh Valley R. R. Co. (N. J.)	New York, N. Y.	143 Liberty Street.
55	Tow.	6	400	Tice Towing Line (N. J.)	do.	17 Battery Place.
56	Tow.	9	300	do.	do.	Do.
57	Pas.	29	400	Baltimore, Chesapeake & Atlantic Ry. Co. (Md.)	Baltimore, Md.	Pier E, Pratt Street.
58	Pas.	5	25	M. O. Causey	Jacksonville, Fla.	De Land, Fla.
59	Pas.	60	2,600	Wilmington Transportation Co. (Calif.)	Los Angeles, Calif.	Wilmington, Calif.
60	Tnk.	37	3,200	Tide Water Associated Transport Co. (Del.)	Wilmington, Del.	
61	Fsh.	4	120	Fred Balow	Grand Haven, Mich.	South Haven, Mich.
62	Fsh.	6	235	William F. Johnson	do.	St. Joseph, Mich.
63	Tow.	2	180	Bernard N. Mago	Buffalo, N. Y.	Tonawanda, N. Y.

¹⁶ Formerly st. s. Ivanhoe.
¹⁶ Formerly st. s. ^a Augusta.
¹⁶ Formerly st. s. ^b Bessie Ross.
¹⁶ Formerly st. s. Sea King.
¹⁷ Formerly st. s. Cocbecco.
¹⁸ Formerly st. s. ^a Au Revoir.
¹⁸ Formerly st. s. ^b Neaira.

¹⁹ Formerly st. s. Haverstraw.
²⁰ Formerly st. s. Joseph Peene, sr.
²¹ Formerly st. s. ^a Virginia.
²¹ Formerly st. s. ^b U. S. S. Blue Ridge.
²² Formerly st. s. Agwibay.
²³ Formerly st. s. Walter S.
²⁴ Formerly st. s. St. Paul.

Steam Vessels

Line No.	Official No.	Signal letters	Rig	Name of vessel	Tonnage		Dimensions			When built	Where built
					Gross	Net	Length	Breadth	Depth		
							Feet	Feet	Feet		
1	202839		St. s.	B. F. JONES.....+	6,939	5,492	530.0	50.2	32.0	1906	Ecorse, Mich.....
2	205738		St. w.	B. F. JONES, Jr.....	91	91	133.0	20.0	4.5	1908	Pittsburgh, Pa.....
3	211175		St. s.	B. F. Macomber.....	268	68	138.1	22.4	11.8	1913	Noank, Conn.....
4	3830		St. w.	B. H. Smith, Jr.....	91	87	109.0	24.4	4.8	1900	Portland, Oreg.....
5	223352	MFHK	St. s.	B. H. TAYLOR.....+⊙	7,318	5,760	536.6	60.3	29.5	1923	Lorain, Ohio.....
6	214080		St. w.	B. R. Davison.....	136	97	122.2	25.0	3.3	1914	Dravosburg, Pa.....
7	3046		St. p.	B. S. Ford.....	417	318	164.5	27.2	8.5	1877	Wilmington, Del.....
8	209735	LCJD	St. s.	B. H. B. Hubbard, Jr.....	276	142	141.5	22.8	11.3	1912do.....
9	3971		St. s.	B. LYMAN SMITH.....	4,271	3,017	380.0	50.0	23.0	1903	Lorain, Ohio.....
10	218695	LSHG	St. s.	BABBOOSC.....+	5,970	4,465	410.5	54.2	27.0	1910	Portsmouth, N. H.....
11	3520		St. s.	Baby.....	20	10	53.6	10.5	3.8	1891	Berkley, Va.....
12	204945	LJQB	St. s.	BACK BAY.....+	2,382	1,805	244.0	43.2	27.0	1908	Ecorse, Mich.....
13	213253		St. s.	BAINBRIDGE.....□	313	202	109.7	25.0	8.4	1915	Seattle, Wash.....
14	222185	MDPV	St. s.	BAINBRIDGE.....	704	413	139.2	20.9	21.0	1922	East Boothbay, Me.....
15	130540		St. s.	Baker Brothers.....	83	41	79.8	10.6	8.9	1891	Elm Park, N. Y.....
16	218817	LSPT	St. s.	BAKERSFIELD.....□+⊙	5,545	3,458	410.5	54.3	27.2	1919	Los Angeles, Calif.....
17	218676	LSOK	St. s.	BALDBUTTE.....□+⊙	6,295	3,886	416.9	50.2	31.0	1919	Quincy, Mass.....
18	3752		St. w.	Bald Eagle.....	468	468	206.5	34.2	5.5	1898	Madison, Ind.....
19	218915	LSVP	St. s.	BALDHILL.....□+⊙	6,376	3,918	416.9	56.2	31.0	1919	Quincy, Mass.....
20	217636	LPFK	St. s.	BALDROCK.....	425	200	142.0	27.7	14.8	1919	Elizabeth, N. J.....
21	202003		St. w.	Baldwin.....	218	137	109.0	23.7	5.2	1905	Mobile, Ala.....
22	217673	LQFC	St. s.	BALLOAMP.....⊙	425	200	142.0	27.7	14.8	1919	Elizabeth, N. J.....
23	201695		St. s.	BALL BROTHERS.....	5,733	4,438	480.0	52.0	30.0	1905	Lorain, Ohio.....
24	217679	LQFM	St. s.	BALLENAS.....⊙	437	203	142.0	27.7	14.8	1919	Elizabeth, N. J.....
25	218165	LRHT	St. s.	BALSAM.....+⊙	4,749	2,972	377.0	52.0	26.8	1919	Shooters Island, N. Y.....
26	3181		St. p.	Baltic.....	396	289	145.0	30.0	7.8	1881	Wilmington, Del.....
27	3634		St. s.	BALTIC.....	72	36	72.0	17.0	8.1	1894	Philadelphia, Pa.....
28	206917		St. s.	Baltic.....	134	78	98.0	29.0	9.0	1909	Millford, Del.....
29	2650		St. s.	Baltimore.....	60	41	80.5	18.5	7.6	1852	Baltimore, Md.....
30	3584		St. s.	Baltimore.....	177	88	105.3	22.1	10.5	1893	Sparrows Point, Md.....
31	203700		St. s.	BALTIMORE.....	91	55	84.5	15.6	8.2	1906	Baltimore, Md.....
32	206787		St. s.	BALTIMORE.....	45	31	61.0	16.0	8.0	1911	Lorain, Ohio.....
33	204328	KWFT	St. s.	Bandon.....□	642	350	172.8	39.7	11.0	1907	North Bend, Oreg.....
34	218835	LSQH	St. s.	BANNACK.....+⊙	4,844	2,987	377.0	52.0	26.8	1919	Shooters Island, N. Y.....
35	212571	LDPR	St. s.	Bantu.....⊙	4,229	2,655	360.0	47.0	28.3	1901	Walsend on Tyne, England.....
36	218971	LTBS	St. s.	BARACOA.....□+⊙	2,599	1,610	251.0	43.6	26.1	1919	Cleveland, Ohio.....
37	216780	LMPG	St. s.	BARBARA.....+⊙	2,160	1,286	250.5	43.7	20.4	1918	Manitowoc, Wis.....
38	220743	MBSD	St. s.	Barbara O.....□	1,240	702	221.5	43.0	16.6	1920	North Bend, Oreg.....
39	217273	LNWM	St. s.	BAR HARBOR.....+	2,420	1,410	264.0	42.2	21.9	1918	Port Richmond, N. Y.....
40	217889	LQSD	St. s.	BARKHAMSTEAD.....+	437	203	142.0	27.7	14.8	1919	Elizabeth, N. J.....
41	217888	LQSO	St. s.	BARLOW.....⊙	425	200	142.0	27.7	14.8	1919do.....
42	218009	LRBK	St. s.	BARRALLTON.....⊙	425	200	142.0	27.7	14.8	1919do.....
43	218062	LRDG	St. s.	BARRANCA.....	418	200	142.0	27.7	14.8	1919	Elizabeth, N. J.....
44	218178	LRJF	St. s.	BARRENFORK.....□	418	200	142.0	27.7	14.8	1919do.....
45	218179	LRJO	St. s.	BARRYTON.....⊙	418	200	142.0	27.7	14.8	1919do.....
46	218912	LSVK	St. s.	BARWICK.....□	418	196	142.0	27.7	14.8	1919do.....
47	219035	LTFM	St. s.	BASCOBEL.....□+⊙	418	196	142.0	27.7	14.8	1919	Elizabeth, N. J.....
48	201164		St. s.	BATAVIA.....	202	158	98.1	28.3	7.6	1904	Buffalo, N. Y.....
49	205010		St. s.	BATH.....	204	102	89.0	25.1	12.2	1906	Newport News, Va.....
50	218587		St. s.	BATHALUM.....⊙	426	200	142.0	27.7	14.8	1919	New York, N. Y.....
51	218588	MBFS	St. s.	BATHGATE.....	426	200	142.0	27.7	14.8	1919do.....
52	221780		St. s.	BATON ROUGE.....⊙	757	410	200.0	40.0	7.9	1921	Point Pleasant, W. Va.....
53	218908	LSVF	St. s.	BATTLEBORO.....	426	200	142.0	27.7	14.8	1919	New York, N. Y.....
54	3141	KQSF	St. s.	Battler.....	153	104	108.4	22.0	9.4	1881	Philadelphia, Pa.....
55	14407		St. s.	Bauerline.....	33	16	62.6	15.6	6.6	1882	Camden, N. J.....
56	219201	LTSG	St. s.	BAVINGTON.....□+⊙	5,539	3,396	400.7	64.2	30.4	1919	Harriman, Pa.....
57	3008		St. p.	Bay City.....	1,233	933	230.0	36.8	13.0	1878	San Francisco, Calif.....
58	206113		St. s.	Bayfield.....	75	42	71.5	18.0	9.7	1906	Bayfield, Wis.....
59	127432		St. s.	Bay Island.....	99	67	91.2	20.0	5.9	1900	Tacoma, Wash.....
60	219142	LTKQ	St. s.	BAYMEAD.....⊙	426	200	142.0	27.7	14.8	1919	New York, N. Y.....
61	219722	LVWF	St. s.	BAYPORT.....⊙	426	200	142.0	27.7	14.8	1920do.....
62	96338		St. p.	Bay Queen.....	471	331	167.6	25.0	9.2	1896	Chelsea, Mass.....
63	204213		St. s.	BAY RMGE.....	862	586	182.3	45.0	16.6	1907	Wilmington, Del.....
64	77418		St. s.	Baysinger.....	62	42	74.9	17.6	7.0	1900	Manitowoc, Wis.....
65	3480		St. p.	Bay State.....	21	21	53.0	25.6	3.0	1874	Saginaw, Mich.....

1 Formerly st. s. {a B. F. Macomber.
 b U. S. S. B. F. Macomber.
 2 Formerly st. w. {a Bonita.
 b Metlako.
 3 Formerly st. w. {a F. L. Bowers.
 b Valley Chief.

4 Formerly st. s. {a B. H. B. Hubbard, Jr.
 b U. S. S. B. H. B. Hubbard, Jr.
 c United States Navy mine sweeper
 B. H. B. Hubbard, Jr.
 5 Formerly st. s. {a Burlington.
 b Juneau.

Line No.	Service	Crew	Indicated horse-power	Name of owner	Home port	Address of owner
1	Frt.	20	1,700	Interstate Steamship Co. (W. Va.)	Duluth, Minn.	212 Exchange Building.
2	Tow.	12	450	Vesta Coal Co. (Pa.)	Pittsburgh, Pa.	Third Ave. and Ross Street.
3	Fsh.	30	675	W. A. Eubank, sr.	Reedville, Va.	Klimarnock, Va.
4	Frt.	5	200	Long-Bell Lumber Co. (Mo.)	Portland, Oreg.	Longview, Wash.
5	Frt.	38	2,200	Bradley Transportation Co. (W. Va.)	Duluth, Minn.	Wolvin Building.
6	Tow.	10	300	West Penn Sand & Gravel Co. (Del.)	Pittsburgh, Pa.	615 Park Building.
7	Frt.	31	584	Baltimore, Chesapeake & Atlantic Railway Co. (Md. and Del.)	Baltimore, Md.	Pier 1, Pratt Street.
8	Fsh.	29	500	Taft Fish Co.	Reedville, Va.	Taft, Va.
9	Frt.	21	1,500	Great Lakes Steamship Co. (Del.)	Oswego, N. Y.	Syracuse, N. Y.
10	Frt.	57	2,800	United States Shipping Board	Portsmouth, N. H.	Ellot, Me.
11	Tow.	3	43	Columbia Sand & Gravel Co. (Va.)	Washington, D. C.	3036 K Street NW.
12	Frt.	25	1,350	Rutland-Lake Michigan Transit Co. (Del.)	Chicago, Ill.	208 South La Salle Street.
13	Pas.	10	650	Eagle Harbor Transportation Co. (Wash.)	Seattle, Wash.	Winslow, Wash.
14	Pas.	18	1,450	Vere Beckwith (Trustee)	Grand Haven, Mich.	Benton Harbor, Mich.
15	Tow.	5	300	Baker Brothers Towing Co. (N. Y.)	New York, N. Y.	15 Moore Street.
16	Frt.	33	2,800	United States Shipping Board	Los Angeles, Calif.	
17	Tnk.	36	2,600	do	Boston, Mass.	75 State Street.
18	Pas.	46	498	Eagle Packet Co. (Mo.)	St. Louis, Mo.	Foot Vine Street.
19	Tnk.	37	2,600	United States Shipping Board	Boston, Mass.	75 State Street.
20	Tow.	22	1,000	Eastern Transportation Co. (Del.)	Wilmington, Del.	Ford Building.
21	Tow.	5	300	Baker Tow Boat Co. (Ala.)	Mobile, Ala.	Tuscaloosa, Ala.
22	Tow.	22	850	Ford Motor Co. (Del.)	Detroit, Mich.	Highland Park, Mich.
23	Frt.	25	1,600	Globe Steamship Co. (Minn.)	Duluth, Minn.	800 Alworth Building.
24	Tow.	19	700	W. E. Hedger Co. (N. Y.)	New York, N. Y.	25 Broadway.
25	Frt.	38	2,500	United States Shipping Board	do	45 Broadway.
26	Per.	7	500	Delaware-New Jersey Ferry Co. (Del.)	Wilmington, Del.	Foot East Fourth Street.
27	Tow.	6	200	Tugboat Baltic Co. (Del.)	Philadelphia, Pa.	111 Walnut Street.
28	Tow.	9	200	Pontin Boat Corporation (Del.)	New York, N. Y.	90 West Street.
29	Tow.	9	350	Gottman Co. (Md.)	Baltimore, Md.	Keyser Building.
30	Frt.	17	500	Baltimore & Ohio R. R. Co. (Md.)	do	Baltimore and Charles Sts.
31	Tow.	5	330	Mayor and City Council (Md.)	do	City Hall.
32	Fsh.	6	55	Booth Fisheries Co. (Del.)	Chicago, Ill.	205 North Michigan Avenue.
33	Frt.	15	475	Moore Mill & Lumber Co. (Oreg.)	San Francisco, Calif.	68 Post Street.
34	Frt.	42	2,500	United States Shipping Board	New York	45 Broadway.
35	Frt.	38	2,700	United States Steel Products Co. (N. J.)	do	30 Church Street.
36	Frt.	28	1,600	Colombian Steamship Co. (Del.)	do	17 Battery Place.
37	Frt.	35	1,200	A. H. Bull Steamship Co. (N. J.)	do	40 West Street.
38	Frt.	28	850	W. R. Chamberlin	San Francisco, Calif.	215 Market Street.
39	Frt.	40	1,200	United States Shipping Board	New York, N. Y.	45 Broadway.
40	Tow.	22	800	Pringle Barge Line Co. (Ohio)	Cleveland, Ohio	Rockefeller Building.
41	Tow.	22	850	Ford Motor Co.	Detroit, Mich.	Highland Park, Mich.
42	Tow.	21	850	do	Newark, N. J.	Newark Terminal.
43	Tow.	22	800	New Orleans Coal & Bisco Towboat Co. (Del.)	New Orleans, La.	123 Walnut Street.
44	Tow.	22	800	S. A. Gulds	Charleston, S. C.	Mount Pleasant, S. C.
45	Tow.	20	800	W. E. Hedger Co. (N. Y.)	New York, N. Y.	28 Beaver Street.
46	Tow.	22	800	Barwick (N. J.)	do	11 Moore Street.
47	Tow.	20	800	Gulf Coast Transportation Co. (La.)	New Orleans, La.	Whitney Building.
48	Frt.	5	250	Lehigh Valley Coal Sales Co. (W. Va.)	Buffalo, N. Y.	Marine Trust Building.
49	Tow.	4	600	Delaware, Lackawanna & Western R. R. Co. (Pa.)	New York, N. Y.	90 West Street.
50	Tow.	21	850	Ford Motor Co. (Del.)	Detroit, Mich.	Highland Park, Mich.
51	Tow.	22	1,000	Southern Transportation Co. (N. J.)	Philadelphia, Pa.	Commercial Trust Building.
52	Tow.	27	2,500	War Department, Mississippi-Warrior Services	New Orleans, La.	Customhouse.
53	Tow.	18	850	Southern Transportation Co. (N. J.)	Philadelphia, Pa.	Commercial Trust Building.
54	Tow.	10	385	Elmer A. Keeler	New York, N. Y.	1 Broadway.
55	Tow.	5	250	F. J. Bauer Towing Line (N. Y.)	do	85 Commercial Street (B.).
56	Frt.	45	3,000	United States Shipping Board	Philadelphia, Pa.	Bourse Building.
57	Per.	13	800	South Pacific Coast Ry. Co. (Calif.)	San Francisco, Calif.	65 Market Street.
58	Tow.	9	280	Barnett & Record Co. (Minn.)	Duluth, Minn.	Lyceum Building.
59	Pas.	3	150	Elmer E. Stone	Tacoma, Wash.	Burton, Wash.
60	Tow.	21	850	Ford Motor Co. (Del.)	Detroit, Mich.	Care Ford Motor Co.
61	Tow.	21	850	United States Shipping Board	New Orleans, La.	Carondelet Building.
62	Pas.	6	500	Fairhope Transportation & Excursion Co. (Ala.)	Mobile, Ala.	Fairhope, Ala.
63	Per.	10	1,900	City of New York	New York, N. Y.	Municipal Building.
64	Pas.	9	200	J. W. Thompson	St. Louis, Mo.	Boatman's Bank Building.
65	Frt.	2	28	Whitney Wells	Port Huron, Mich.	Bay City, Mich.

a New York Central Lighterage Co. No. 20.
 b New York Central No. 20.
 c George P. Taylor.
 d Edward G. Murray.
 e Formerly st. s. Laurie.
 f Formerly British st. s. Bantz.
 g Formerly st. s. Lake Fariston.

h Formerly st. s. Lake Winthrop.
 i Formerly st. s. Pacific.
 j Formerly st. s. Kensington.
 k Formerly st. s. Crest.
 l Formerly st. p. a Hingham.
 m Formerly st. p. b Orient.
 n Formerly st. s. J. B. Bradwell.

Steam Vessels

Line No.	Official No.	Signal letters	Rig	Name of vessel	Tonnage		Dimensions			When built	Where built
					Gross	Net	Length	Breadth	Depth		
							Feet	Feet	Feet		
1	76933	KHJF	St. s.	BAY STATE.....+	1,245	914	265.0	36.0	22.0	1890	Superior, Wis.....
2	211559		St. s.	BAYONNE.....	1,334	907	182.8	46.2	17.6	1913	Wilmington, Del.....
3	3781		St. p.	BAYONNE CITY.....	414	339	125.0	30.0	9.6	1899	do.....
4	106834	KJPS	St. s.	BAY VIEW.....	1,399	1,075	265.0	38.0	24.0	1891	West Superior, Wis....
5	220653	MBPF	St. s.	BAYOU CHICO.....□+	5,401	3,364	400.7	54.2	30.2	1920	Pensacola, Fla.....
6	214650		St. w.	Beacon.....	204	126	130.6	26.0	4.7	1916	Elizabeth, Pa.....
7	217905	LQSP	St. s.	BEACONHILL.....□+	7,071	4,308	434.8	56.2	31.8	1919	Sparrows Point, Md....
8	220143	LWQS	St. s.	BEACONLIGHT.....□+	6,954	4,230	435.0	56.0	32.0	1920	Alameda, Calif.....
9	218837	LSQK	St. s.	BEACONOIL.....□+	7,058	4,349	435.0	56.0	32.0	1919	do.....
10	219483	LVHS	St. s.	Bear.....	181	32	95.5	24.7	12.2	1920	Sturgeon Bay, Wis....
11	219550	LVMQ	St. s.	BEARPORT.....□+	6,076	3,729	401.4	53.2	31.0	1920	Vancouver, Wash.....
12	81809		St. p.	BEAR MOUNTAIN.....□	941	368	243.3	36.9	14.6	1902	Wilmington, Del.....
13	214848	LQTD	St. s.	BEATRICE.....□	3,450	2,188	327.2	46.2	22.9	1917	Wilmington, Del.....
14	209733		St. s.	Beatrice Baer.....	89	60	67.0	18.0	9.5	1912	Anacortes, Wash.....
15	202704		St. s.	Beatrice Bush.....	212	124	94.0	25.3	12.0	1905	Noank, Conn.....
16	152225		St. s.	Beaver.....	99	87	98.4	19.0	8.6	1892	Grand Haven, Mich....
17	202837		St. w.	Beaver.....	421	367	152.0	31.0	6.5	1908	Portland, Ore.....
18	3684		St. p.	Beaver Tail.....	284	196	110.0	28.0	11.0	1896	Wilmington, Del.....
19	213534		St. w.	BEDER WOOD.....	46	46	80.3	22.5	2.7	1915	Dubuque, Iowa.....
20	121281		St. s.	Beeline.....	90	61	96.6	26.6	7.6	1903	Tacoma, Wash.....
21	224695		St. s.	Begley.....	98	66	80.9	21.0	9.4	1919	Annapolis, Md.....
22	205705		St. s.	Belderoy.....	14	10	35.5	10.7	3.6	1906	Hoodsport, Wash.....
23	206266	LBCQ	St. s.	BELFAST.....□	2,157	1,147	320.6	40.0	16.1	1909	Bath, Me.....
24	218500	LRWS	St. s.	BELFORT.....□+	6,629	4,122	395.5	55.0	31.4	1919	Kearny, N. J.....
25	90606		St. s.	BELGIUM.....	3,860	3,057	370.0	48.2	24.0	1902	Chicago, Ill.....
26	204735		St. s.	BELHAVEN.....	96	65	77.5	19.5	7.5	1907	Philadelphia, Pa.....
27	218700	LSHN	St. s.	BELLHUCKLE.....□+	6,207	3,835	393.5	55.0	31.4	1919	Kearny, N. J.....
28	224714		St. s.	BELLE ISLAND.....□	842	420	200.5	42.0	11.3	1925	Newburgh, N. Y.....
29	218988	LTOS	St. s.	BELLEMINA.....□+	6,085	3,751	395.5	55.0	31.4	1919	Kearny, N. J.....
30	219139	LTKN	St. s.	BELLEPLINE.....□+	6,049	3,707	395.5	55.0	31.4	1919	do.....
31	219138	LTKM	St. s.	BELLEROSE.....□+	6,517	4,045	395.5	55.0	31.4	1919	do.....
32	3654		St. w.	Belle of Calhoun.....	283	283	180.9	36.4	4.7	1895	St. Louis, Mo.....
33	219274	LTSV	St. s.	BELFLOWER.....□+	6,085	3,751	395.5	55.0	31.4	1919	Kearny, N. J.....
34	219006	LTDK	St. s.	BELHAVEN.....□+	6,098	3,760	395.5	55.0	31.4	1919	do.....
35	217150	LNMP	St. s.	BELLINGHAM.....□+	4,837	3,621	379.8	53.0	27.0	1918	Tacoma, Wash.....
36	220002		St. s.	Belmar.....	181	123	94.2	25.0	13.2	1920	Tottenville, N. Y.....
37	3414		St. s.	Belvidere.....	106	53	82.0	20.2	9.8	1888	South Amboy, N. J.....
38	217538	LPSN	St. s.	BELVIDERE.....□+	4,755	2,961	377.0	52.0	26.8	1919	Shooters Island, N. Y.
39	136270		St. w.	Ben Franklin.....	212	212	132.7	30.5	4.7	1892	Rock Island, Ill.....
40	3425		St. s.	Ben Hur.....	12	6	40.0	11.2	5.1	1889	Portland, Me.....
41	215002	LIHN	St. s.	BENJAMIN BREWSTER.....□+	5,950	3,677	411.6	53.2	29.8	1917	Wilmington, Del.....
42	3642		St. s.	Benjamin Franklin.....	489	360	144.8	28.8	10.1	1894	Tottenville, N. Y.....
43	208448		St. s.	BENJAMIN B. ODELL.....□	2,011	1,169	263.6	48.8	17.3	1911	Wilmington, Del.....
44	203252		St. s.	Benj. L. Cowles.....	55	30	66.5	18.4	10.0	1906	Cleveland, Ohio.....
45	116762	LGHT	St. s.	BENNINGTON.....□+	2,029	1,221	238.0	42.2	22.2	700	South Chicago, Ill....
46	218496	LRWP	St. s.	BENONI.....□+	6,330	3,959	409.6	54.4	27.4	1919	Baltimore, Md.....
47	219036	LTFN	St. s.	BENSALEM.....□+	5,513	3,389	400.7	54.2	30.4	1919	Harriman, Pa.....
48	3418		St. s.	BERGEN.....	1,120	746	220.4	37.0	16.6	1888	Newburg, N. Y.....
49	100143		St. s.	Bering.....	35	17	66.9	15.4	6.4	1875	Philadelphia, Pa.....
50	226171	MGJP	St. s.	BERING.....□	7,663	4,155	434.3	57.7	27.6	1920	Chester, Pa.....
51	3770	KNRL	St. s.	BERKELEY.....□	1,883	1,168	261.4	40.2	14.1	1898	San Francisco, Calif..
52	211149		St. p.	BERKSHIRE.....	4,300	2,918	422.4	50.6	12.9	1913	Hoboken, N. J.....
53	220173	LWRH	St. s.	BERKSHIRE.....□	4,621	2,824	360.1	51.2	25.9	1923	Uraga, Japan.....
54	222831	MRHT	St. s.	BERKSHIRE.....□+	5,486	3,261	350.7	52.1	15.2	1920	Kearny, N. J.....
55	219141	LTKP	St. s.	BERMUDA.....	426	200	142.0	27.7	14.8	1919	New York, N. Y.....
56	204005	KWJC	St. s.	BERN.....	224	152	104.6	24.6	11.8	1907	Philadelphia, Pa.....
57	202761	KVDW	St. s.	BERNARDSVILLE.....	181	123	93.7	24.0	11.1	1906	Port Richmond, N. Y..
58	3861		St. w.	Bernice.....	51	51	75.0	18.0	4.0	1899	Clinton, Iowa.....
59	216666	LMHF	St. s.	Bertha II.....	96	47	81.6	19.2	9.5	1918	Galveston, Tex.....
60	93207	KRHJ	St. s.	Bertie M. Hanlon.....	409	257	148.0	33.0	10.5	1901	Marshfield, Ore.....
61	218378		St. s.	Berthie G.....	16	11	46.6	12.2	4.0	1919	Saugatuck, Mich.....
62	219556	LVMS	St. s.	Bess.....	223	106	106.6	25.8	11.5	1920	New London, Conn....
63	218155	LRHM	St. s.	BESSEMER.....□+	4,923	3,459	364.9	51.0	29.5	1919	Gloucester City, N. J.
64	221032	MCKJ	St. s.	BESSEMER CITY.....□+	5,686	3,450	424.2	56.2	26.5	1920	Chickasaw, Ala.....

1 Formerly st. s. Joseph L. Colby.
 2 Formerly st. p. B. M. Shanley.
 3 Formerly st. s. A. B. Thomson.
 4 Formerly st. s. Hoven.
 5 Formerly st. s. DeVolente.

6 Formerly st. p. a William G. Payne.
 b Bridgeport.
 c Highlander.

7 Formerly st. s. Oval Agitator.
 8 Formerly st. s. a Florence K.
 b Gloria.

9 Formerly a U. S. N. tug 51.
 b U. S. C. G. st. s. Choptank.

10 Formerly st. s. Horace S. Wilkinson.
 a Belle of Calhoun.
 b Julia.

Steam Vessels

Line No.	Service	Crew	Indicated horse-power	Name of owner	Home port	Address of owner
1	Frt.	27	1,000	Smith-Truby Sand Co. (Wis.)	Milwaukee, Wis.	Sturgeon Bay, Wis.
2	Fer.	7	1,450	Central Railroad Co. of New Jersey (N. J.)	New York, N. Y.	143 Liberty Street.
3	Fer.	6	228	Port Richmond & Bergen Point Ferry Co. (N. Y.)	do.	Newark, N. J.
4	Frt.	25	1,000	Central Dredging Co. (Ohio)	Cleveland, Ohio	Union Trust Building.
5	Frt.	45	3,000	United States Shipping Board	Pensacola, Fla.	
6	Tow.	17	430	Pittsburgh Coal Co. (Pa.)	Pittsburgh, Pa.	1730 Straus Building.
7	Tnk.	35	2,600	Beacon Oil Co. (Mass.)	Boston, Mass.	Everett, Mass.
8	Tnk.	45	3,100	National Bank of Commerce (Trustee)	do.	
9	Tnk.	33	3,100	do.	do.	
10	Tow.	11	450	Cornell Steamboat Co. (N. Y.)	Albany, N. Y.	Kingston, N. Y.
11	Frt.	32	2,800	United States Shipping Board	Portland, Oreg.	514 Spalding Building.
12	Pas.	22	2,000	Daniel F. McAllister	New York, N. Y.	17 State Street.
13	Frt.	30	1,800	A. H. Bull Steamship Co. (N. J.)	do.	40 West Street.
14	Frt.	4	353	Pacific American Fisheries (Me.)	Seattle, Wash.	South Bellingham, Wash.
15	Tow.	7	750	Bush Terminal Co. (N. Y.)	New York, N. Y.	100 Broad Street.
16	Tow.	9	300	Henry Martin	Milwaukee, Wis.	Menominee, Mich.
17	Pas.	16	500	Harkins Transportation Co. (Oreg.)	Portland, Oreg.	Municipal Dock No. 2.
18	Fer.	9	175	Jamestown & Newport Ferry Co. (R. I.)	Newport, R. I.	Jamestown, R. I.
19	Tow.	4	90	Minnie S. Wood	Chicago, Ill.	Moline, Ill.
20	Fer.	7	250	Crosby Direct Line Ferries (Wash.)	Seattle, Wash.	472 Colman Building.
21	Tow.	5	350	Newark & New York Tow Boat Co. (N. J.)	Newark, N. J.	
22	Tow.	2	12	Milton Johnson	do.	Bremerton, Wash.
23	Pas.	120	4,000	Eastern Steamship Lines (Me.)	Portsmouth, Me.	Ellot, Me.
24	Frt.	54	2,500	United States Shipping Board	Newark, N. J.	Kearny, N. J.
25	Pas.	21	539	Great Lakes Steamship Co. (Del.)	Oswego, N. Y.	Syracuse, N. Y.
26	Tow.	9	250	Interstate Cooperation Co.	Washington, D. C.	Belhaven, N. C.
27	Frt.	54	2,600	United States Shipping Board	Newark, N. J.	Kearny, N. J.
28	Pas.	34	1,800	Steamer Belle Island Co. (N. Y.)	New York, N. Y.	225 Fifth Avenue.
29	Frt.	24	2,800	United States Shipping Board	Newark, N. J.	Kearny, N. J.
30	Frt.	54	2,500	do.	do.	do.
31	Frt.	54	2,500	do.	do.	do.
32	Pas.	38	525	New St. Louis & Calhoun Packet Corporation (Mo.)	St. Louis, Mo.	Foot Olive Street.
33	Frt.	54	2,800	United States Shipping Board	Newark, N. J.	Kearny, N. J.
34	Frt.	68	2,800	do.	do.	do.
35	Frt.	82	2,500	do.	Tacoma, Wash.	do.
36	Tow.	9	450	Central Railroad Co. of New Jersey (N. J.)	New York, N. Y.	143 Liberty Street.
37	Tow.	6	350	Pennsylvania Railroad Co. (Pa.)	do.	Jersey City, N. J.
38	Frt.	59	2,500	United States Shipping Board	do.	45 Broadway.
39	Tow.	12	275	Augustus O. Kirschner	Cincinnati, Ohio	19 Main Street.
40	Frt.	1	50	William A. Sanborn	Portland, Me.	277 Stevens Avenue.
41	Tnk.	31	3,000	Standard Oil Co. (N. J.)	New York, N. Y.	28 Broadway.
42	Pas.	16	800	Ben Franklin Transportation Co. (N. Y.)	do.	Yonkers, N. Y.
43	Pas.	52	2,500	Central-Hudson Steamboat Co. (N. Y.)	do.	Newburgh, N. Y.
44	Tow.	7	100	Cowles Towing Co. (N. Y.)	Buffalo, N. Y.	360 Ohio Street.
45	Frt.	24	700	Rutland-Lake Michigan Transit Co. (Del.)	Chicago, Ill.	208 South La Salle Street.
46	Frt.	67	2,500	United States Shipping Board	Baltimore, Md.	22 Light Street.
47	Frt.	45	3,000	do.	Philadelphia, Pa.	Bourse Building.
48	Fer.	7	800	Hoboken Ferry Co. (N. J.)	New York, N. Y.	90 West Street.
49	Tow.	5	175	Tugboat Bering Co. (Del.)	Philadelphia, Pa.	111 Walnut Street.
50	Fsh.	35	2,500	Alaska Packers Association (Calif.)	San Francisco, Calif.	111 California Street.
51	Fer.	20	1,450	Central Pacific Ry. Co. (Utah)	do.	65 Market Street.
52	Pas.	130	1,200	Hudson River Navigation Corporation (Del.)	New York, N. Y.	Pier 32, North River.
53	Frt.	56	2,800	Berkshire Steamship Co. (Del.)	Boston, Mass.	160 State Street.
54	Pas.	65	2,700	Merchants & Miners Transportation Co. (Md.)	Baltimore, Md.	112 South Gay Street.
55	Tow.	17	850	Southern Transportation Co. (N. J.)	Philadelphia, Pa.	Commercial Trust Building.
56	Tow.	12	600	Rending Co. (Pa.)	do.	Reading Terminal.
57	Tow.	6	840	Delaware, Lackawanna & Western R. R. Co. (Pa.)	New York, N. Y.	90 West Street.
58	Tow.	5	100	Jeff H. Williams	Evansville, Ind.	1215 Kentucky Avenue.
59	Tow.	9	650	D. M. Picton & Co. (Tex.)	Port Arthur, Tex.	
60	Frt.	17	180	D. J. Hanlon	San Francisco, Calif.	112 Market Street.
61	Fsh.	3	75	George Van Hall	Grand Haven, Mich.	128 Fulton Street.
62	Tow.	9	400	Thames Tow Boat Co. (Conn.)	New London, Conn.	224 Bank Street.
63	Tnk.	32	2,400	Atlantic Refining Co. (Pa.)	Philadelphia, Pa.	250 South Broad Street
64	Frt.	57	3,500	United States Steel Products Co. (N. J.)	New York, N. Y.	30 Church Street.

¹² Formerly st. s. Prowess.
¹³ Formerly st. w. ^a E. Rutledge, ^b John H. Rice, ^c Oronoco.
¹⁴ Formerly st. s. L. T. Brogan.
¹⁵ Formerly ^a st. s. St. Paul, ^b Cuban st. s. Eduardo Sala.

¹⁶ Formerly st. s. ^a Ivanhoe, ^b Kathryn.
¹⁷ Formerly Dutch st. s. Salatiga.
¹⁸ Formerly st. s. Eastern Temper.
¹⁹ Formerly st. s. Beachhaven.
²⁰ Formerly st. s. Marshfield.

Steam Vessels

Line No.	Official No.	Signal letters	Rtg	Name of vessel	Tonnage		Dimensions			When built	Where built
					Gross	Net	Length	Breadth	Depth		
					Feet						
1	3560		St. s.	Bessie.....	116	70	100.4	25.8	7.1	1892	Athens, N. Y.
2	223597		St. s.	Bessie C. Mesceck.....	103	70	74.8	22.0	9.4	1924	Tottenville, N. Y.
3	225164		St. p.	Bessie M. Stone.....	65	64	64.8	28.0	3.9	1925	Point Pleasant, W. Va.
4	215758	LFJN	St. s.	BETA.....	5,065	3,516	400.8	54.3	31.4	1917	Chester, Pa.
5	215153		St. s.	BETHLEHEM.....	8,271	6,504	580.0	60.0	32.0	1917	Ashtabula, Ohio.
6	213565		St. s.	BETHLEHEM.....	167	114	84.3	24.5	11.3	1915	Port Richmond, N. Y.
7	221913	MDKN	St. s.	BETHORE.....	8,257	4,198	550.3	72.2	43.7	1922	Sparrows Point, Md.
8	3779		St. w.	BETSEY ANN.....	296	296	165.0	39.0	6.5	1899	Dubuque, Iowa.
9	218707	LSHT	St. s.	BETSY BELL.....	6,059	3,752	402.6	53.2	32.0	1919	Alexandria, Va.
10	3964		St. s.	Betsy Ross.....	33	22	57.7	15.5	6.7	1903	Boston, Mass.
11	202321		St. s.	Betsy Ross.....	39	26	54.2	16.1	7.5	1905	Chelsea, Mass.
12	212471		St. s.	Betterton.....	355	236	121.3	24.0	7.4	1912	Milford, Del.
13	219637	LVRD	St. s.	BETTERTON.....	7,198	4,382	431.0	59.2	33.4	1920	Baltimore, Md.
14	77485		St. s.	Betty.....	22	14	48.0	13.8	5.0	1901	Athens, N. Y.
15	216089		St. s.	Betty.....	98	35	84.0	21.7	9.3	1918	Greenwich Piers, N. J.
16	225003		St. s.	Betty.....	8	5	32.7	8.2	3.0	1902	Grand Rapids, Mich.
17	205108		St. p.	Betty Alden.....	775	447	183.4	31.0	11.5	1908	Boston, Mass.
18	214062		St. s.	Betty Lee.....	169	115	85.5	29.0	9.7	1916	West New Brighton, N. Y.
19	217005	LNJR	St. s.	BETTY WEEMS.....	2,339	1,420	251.0	43.7	22.2	1918	Superior, Wis.
20	202208		St. w.	Beulah Ray.....	24	16	64.5	13.4	2.5	1905	Vincennes, Ind.
21	3189		St. p.	Beverly.....	439	318	145.0	30.0	7.8	1882	Wilmington, Del.
22	224876		St. p.	Beverly.....	53	53	64.9	22.0	3.5	1925	Clarington, Ohio.
23	220716	MBRJ	St. s.	BIBCO.....	5,107	3,115	390.0	54.2	27.8	1920	Hog Island, Pa.
24	221894		St. w.	Big River.....	17	17	51.5	18.0	3.8	1920	Mendocino, Calif.
25	96402		St. s.	Bill.....	30	21	51.2	14.1	6.5	1898	Bordentown, N. J.
26	96687		St. s.	Bill Eddy.....	32	21	52.8	14.8	5.2	1901	Menominee, Mich.
27	224510		St. p.	Bill Patann.....	30	30	64.8	16.0	3.0	1925	Roseville, Ark.
28	211541	LDFG	St. s.	BILLOW.....	248	119	117.8	22.5	11.6	1913	Quincy, Mass.
29	223539		St. w.	Billy Koch.....	147	116	112.0	24.0	4.0	1924	Evansville, Ind.
30	206746		St. s.	Billy Murray.....	55	37	66.2	17.0	7.5	1909	Camden, N. J.
31	201734		St. s.	BINGHAMTON.....	1,462	676	187.5	43.4	16.5	1905	Newport News, Va.
32	210262		St. s.	Bird.....	42	28	58.3	13.0	3.2	1912	Manitowoc, Wis.
33	218005	LSVB	St. s.	BIRD CITY.....	4,963	3,066	390.0	54.2	27.6	1919	Hog Island, Pa.
34	222622		St. s.	BIRD S. COLE.....	190	129	84.9	26.2	10.5	1922	City Island, N. Y.
35	221700	MDGN	St. s.	BIRKENHEAD.....	6,960	4,297	425.0	57.2	33.1	1921	Oakland, Calif.
36	206071		St. s.	Birmingham.....	23	16	53.4	14.5	6.0	1910	Erie, Pa.
37	220784		St. s.	BIRMINGHAM.....	1,537	1,436	280.1	49.1	10.0	1920	St. Louis, Mo.
38	220160	LWRC	St. s.	BIRMINGHAM CITY.....	6,194	3,844	395.5	55.0	31.4	1920	Chickasaw City, Ala.
39	3370		St. s.	Black Diamond.....	91	65	98.3	17.5	7.7	1887	Wilmington, Del.
40	3937		St. s.	Black Diamond.....	619	482	162.0	35.7	11.6	1902	Cleveland, Ohio.
41	212100	LDKJ	St. s.	BLACK DIAMOND.....	243	129	97.7	26.6	13.5	1914	Port Richmond, N. Y.
42	3866		St. w.	BLACK PRINCE.....	169	100	91.6	19.6	4.6	1901	Everett, Wash.
43	218136	LRHB	St. s.	BLAIR.....	4,971	3,070	390.0	54.2	27.6	1919	Hog Island, Pa.
44	214246		St. s.	BLAIRSTOWN.....	403	263	131.2	35.7	12.3	1916	Elizabethport, N. J.
45	3079		St. s.	Blanche.....	94	47	83.0	17.9	10.0	1878	Philadelphia, Pa.
46	110429		St. s.	Blue Line.....	137	68	123.0	22.8	10.0	1880	Newburgh, N. Y.
47	220891	MCDS	St. s.	BLUE POINT.....	324	220	137.0	22.8	12.5	1919	Savannah, Ga.
48	75481		St. s.	Blue Ridge.....	66	44	78.5	18.4	8.6	1873	Philadelphia, Pa.
49	219712	LVTQ	St. s.	BLUE TRIANGLE.....	5,120	3,117	390.0	54.2	27.8	1920	Hog Island, Pa.
50	225873		St. s.	Bob Ludwig.....	32	22	56.2	15.5	6.8	1926	Michigan City, Ind.
51	2867		St. s.	Bob Stephenson.....	18	9	50.0	13.4	6.1	1872	Buffalo, N. Y.
52	3262		St. s.	Bob Teed.....	45	22	64.2	18.7	8.7	1883	Saugatuck, Mich.
53	209384		St. w.	Bob White.....	70	70	115.4	21.0	4.4	1908	Crescent, La.
54	219351	LVBR	St. s.	BOGOTA.....	2,627	1,622	251.0	43.6	26.1	1919	Wyandotte, Mich.
55	203266		St. s.	Bohemian.....	72	41	84.0	15.7	8.9	1906	Boston, Mass.
56	221408	MOWF	St. s.	BOHEMIAN CLUB.....	6,882	4,255	425.0	57.2	33.1	1921	Oakland, Calif.
57	218500	LSCF	St. s.	BOLIVAR.....	2,606	1,612	251.0	43.6	26.1	1919	Wyandotte, Mich.
58	115633		St. p.	Bombay.....	1,098	667	250.0	38.0	12.5	1878	Wilmington, Del.
59	217942		St. s.	Bon.....	66	15	77.1	19.3	7.9	1919	Greenwich Piers, N. J.
60	3630		St. s.	Bonita.....	28	13	56.0	12.5	6.6	1894	Boston, Mass.
61	204122	LBHT	St. s.	Bonita.....	319	199	109.0	32.4	11.3	1907	New London, Conn.
62	219028		St. w.	Bonner.....	132	132	94.0	24.6	3.8	1919	Augusta, Ark.
63	226681	MBQH	St. s.	BONNIE BROOK.....	5,976	3,700	400.7	54.2	30.2	1920	Harriman, Pa.
64	219852		St. p.	Boone No. 6.....	53	53	64.7	22.6	4.2	1920	Constance, Ky.

¹ Formerly st. s. Hisko.

² Formerly st. s. Midvale.

³ Formerly st. s. George F. Pierce.

⁴ Formerly st. s. John Duff.

⁵ Formerly U. S. Engineer Corps st. s. Engineer.

⁶ Formerly st. s. Lake Agomak.

⁷ Formerly st. s. ^{8a} Hattie Killam.

^{8b} Inspector.

⁹ Formerly st. s. Handy.

¹⁰ Formerly st. w. William Elchel.

¹¹ Formerly st. s. Geo. R. Murray.

¹² Formerly st. s. Minnie R.

Steam Vessels

Line No.	Service	Crew	Indicated horse-power	Name of owner	Home port	Address of owner
1	Pas.	5	100	Ben Franklin Transportation Co. (N. Y.)	New York, N. Y.	Yonkers, N. Y.
2	Tow.	6	400	Mescock Towing & Transportation Co. (N. J.)	do.	Pier 59, North River.
3	Fer.	3	50	O. O. Stone	Pittsburgh, Pa.	Point Pleasant, W. Va.
4	Tnk.	35	3,200	Beta Steamship Corporation (N. J.)	New York, N. Y.	10 Hanover Square.
5	Frt.	32	2,000	Bethlehem Transportation Corporation (Del.)	Cleveland, Ohio	Union Trust Building.
6	Pas.	5	350	Central R. R. Co. of New Jersey, (N. J.)	New York, N. Y.	143 Liberty Street.
7	Frt.	56	4,000	Quaranty Trust Co. (N. Y.)	do.	140 Broadway.
8	Pas.	18	336	Independent Packet Co. (Ohio)	Pittsburgh, Pa.	Parkersburg, W. Va.
9	Frt.	52	2,800	United States Shipping Board	Alexandria, Va.	
10	Tow.	4	180	Foundation Co. (N. Y.)	New York, N. Y.	120 Liberty Street.
11	Frt.	2	140	Ross Towboat Co. (Mass.)	Boston, Mass.	23 T Wharf.
12	Frt.	11	300	Baltimore & Philadelphia Steamboat Co. (Md.)	Philadelphia, Pa.	Pier 3, South Delaware Avenue.
13	Tnk.	39	2,750	Associated Oil Co. (Calif.)	San Francisco, Calif.	79 New Montgomery Street.
14	Tow.	2	70	Anna E. Conley	Oswego, N. Y.	Onelda, N. Y.
15	Tow.	6	350	L. B. Tucker	Philadelphia, Pa.	103 Walnut Street.
16	Fsh.	2	12	George E. Holmberg	Marquette, Mich.	Gladstone, Mich.
17	Pas.	25	1,000	Nantasket Beach Steamboat (Mass.)	Boston, Mass.	Rowe's Wharf.
18	Frt.	6	400	Lee's Lighters (N. Y.)	New York, N. Y.	44 Whitehall Street.
19	Frt.	25	1,200	Baltimore & Carolina S. S. Co. (Md.)	Baltimore, Md.	Pier 5, Pratt Street.
20	Tow.	12	70	Gus Boykin	Louisville, Ky.	Spottsville, Ky.
21	Fer.	6	612	Philadelphia & Camden Ferry Co. (N. J.)	Philadelphia, Pa.	Broad Street Station.
22	Fer.	2	25	Clifton-New Castle & Ohio Ferry Co. (W. Va.)	Pittsburgh, Pa.	Clifton, W. Va.
23	Frt.	38	2,500	United States Shipping Board	Philadelphia, Pa.	Bourse Building.
24	Frt.	11	15	Mercedino Lumber Co. (Calif.)	San Francisco, Calif.	620 Market Street.
25	Tow.	4	75	P. W. McAvoy	Philadelphia, Pa.	117 Walnut Street.
26	Fsh.	2	65	Robert O. Ludwig	Chicago, Ill.	Michigan City, Ind.
27	Pas.	1	50	W. M. Qualle	Memphis, Tenn.	Fort Smith, Ark.
28	Fsh.	18	450	Bay State Fishing Co. (Mass.)	Boston, Mass.	30 Fish Pier.
29	Tow.	14	175	Koch Sand & Gravel Co.	Evansville, Ind.	120 North Water Street.
30	Tow.	9	250	National Towing Corporation (N. Y.)	New York, N. Y.	17 State Street.
31	Fer.	7	1,400	Hoboken Ferry Co. (N. J.)	do.	90 West Street.
32	Fsh.	3	75	Robert O. Ludwig	Chicago, Ill.	Michigan City, Ind.
33	Frt.	43	2,500	United States Shipping Board	Philadelphia, Pa.	Bourse Building.
34	Fer.	5	200	City of New York	New York, N. Y.	Municipal Building.
35	Tnk.	33	3,300	Vacuum Oil Co. (N. Y.)	do.	61 Broadway.
36	Fsh.	6	80	Bruce Lockhart	Fort Huron, Mich.	Au Sable, Mich.
37	Frt.	14	800	War Department, Mississippi-Warrior Service.	New Orleans, La.	Customhouse.
38	Frt.	49	2,300	United States Steel Products Co. (N. J.)	New York, N. Y.	30 Church Street.
39	Frt.	3	62	Barrett Co. (N. J.)	do.	40 Rector Street.
40	Frt.	4	410	Pittsburgh Coal Co. (Pa.)	Cleveland, Ohio	Rockefeller Building.
41	Frt.	7	250	Lehigh Valley R. R. Co. (N. J.)	New York, N. Y.	143 Liberty Street.
42	Pas.	8	96	American Tug Boat Co. (Wash.)	Seattle, Wash.	Everett, Wash.
43	Frt.	38	2,500	Export Steamship Corporation (N. Y.)	New York, N. Y.	25 Broadway.
44	Frt.	8	950	Delaware, Lackawanna & Western R. R. Co. (Pa.)	do.	90 West Street.
45	Tow.	9	350	Robert R. Stone, Jr.	Wilmington, N. C.	
46	Tow.	10	500	James McWilliams Blue Line (N. J.)	New York, N. Y.	f. Broadway.
47	Fsh.	13	600	Atlantic Fisheries Co. (N. Y.)	do.	17 Whitehall Street.
48	Msc.	4	150	Diamond Water & Transportation Co. (N. Y.)	do.	59 Pearl Street.
49	Frt.	32	2,500	Export Steamship Corporation (N. Y.)	do.	25 Broadway.
50	Tow.	5	75	Robert O. Ludwig	Chicago, Ill.	Michigan City, Ind.
51	Tow.	5	130	Goodrich Transit Co. (Del.)	Duluth, Minn.	228 Lake Avenue South.
52	Tow.	35	350	Grelling Brothers Co. (Wis.)	Milwaukee, Wis.	Green Bay, Wis.
53	Tow.	9	185	Breece White Manufacturing Co. (Ark.)	Memphis, Tenn.	Arkansas City, Ark.
54	Frt.	36	1,200	Colombian Steamship Co. (Del.)	New York, N. Y.	17 Battery Place.
55	Pas.	3	200	Frank Schwartzman	do.	Edgewater, N. J.
56	Tnk.	32	3,500	Atlantic Refining Co. (Pa.)	Philadelphia, Pa.	Grantwood, N. J.
57	Frt.	28	1,500	Colombian Steamship Co. (Del.)	do.	17 Battery Place.
58	Pas.	28	1,500	T. H. Franklin	Baltimore, Md.	80 Broad Street.
59	Tow.	6	245	Louis B. Tucker	Philadelphia, Pa.	103 Walnut Street.
60	Wat.	4	12	New Jersey Shipbuilding & Dredging Co. (N. J.)	New York, N. Y.	50 Broad Street.
61	Msc.	11	750	G. E. Huntley	do.	165 Broadway.
62	Tow.	5	175	Big Rock Stone & Material Co. (Ark.)	Memphis, Tenn.	Little Rock, Ark.
63	Frt.	45	3,000	United States Shipping Board	Philadelphia, Pa.	Bourse Building.
64	Fer.	1	50	Henry Kottmyer	Louisville, Ky.	Constance, Ky.

15 Formerly st. s. a Robert Lockhart.
 b Hokendauqua.
 16 Formerly st. s. a Jacob Myers.
 b Edwin Hawley.
 14 Formerly st. w. a H. C. Whitman.
 b Olio.

18 Formerly st. s. Vinton County.
 19 Formerly st. s. Lake Fackler.
 17 Formerly st. p. St. Johns.
 16 Formerly st. s. Tasco.

Steam Vessels

Line No.	Official No.	Signal letters	Rig	Name of vessel	Tonnage		Dimensions			When built	Where built
					Gross	Net	Length	Breadth	Depth		
							Feet	Feet	Feet		
1	204900	KWML	St. s.	1 Border King	938	549	163.7	36.9	21.4	1908	Hoquiam, Wash.
2	211634	LDGK	St. s.	2 Border Queen	953	527	201.1	41.0	14.7	1913	do
3	3407		St. w.	Borealis Rex	89	89	121.5	22.0	4.3	1888	Stillwater, Minn.
4	200941	KTDG	St. s.	3 BOSTON	3,626	2,466	202.6	63.0	20.4	1904	Quincy, Mass.
5	218224	LRKQ	St. s.	4 BOSTON	343	212	126.5	25.1	13.3	1919	Baltimore, Md.
6	223749	MFLH	St. s.	5 BOSTON	4,989	2,703	385.3	72.5	20.9	1924	Sparrows Point, Md.
7	130512	KHSB	St. s.	6 Boswell	311	165	125.0	25.0	14.7	1890	Camden, N. J.
8	218853	LSQV	St. s.	7 Bouker No. 4	177	30	95.5	24.7	12.2	1919	Green Bay, Wis.
9	218104	LRGC	St. s.	8 BOUKER NO. 6	285	168	112.2	26.5	12.0	1919	Baltimore, Md.
10	3909		St. s.	9 BOUND BROOK	1,016	501	200.0	44.0	17.3	1901	Wilmington, Del.
11	3485		St. p.	10 Bowery Bay	432	338	130.0	32.8	11.0	1890	Greenpoint, N. Y.
12	3777	KPBF	St. s.	11 Boxer	216	121	113.7	25.3	13.6	1899	East Boston, Mass.
13	212587	LDQK	St. s.	12 BRABANT	2,773	1,758	309.3	40.2	28.2	1890	Newcastle-on-Tyne, England.
14	214639		St. w.	Braddock	196	119	131.5	26.0	4.1	1916	Elizabeth, Pa.
15	217769	LQKG	St. s.	BRADDOCK	6,629	4,122	395.5	55.0	31.4	1919	Kearny, N. J.
16	3915		St. s.	BRANDON	1,082	639	200.5	37.0	17.3	1902	Wilmington, Del.
17	207301	LPMQ	St. s.	BRANDON	2,431	1,431	244.0	43.2	27.2	1910	Wyandotte, Mich.
18	3318		St. s.	Brandywine	407	215	177.5	25.1	8.6	1885	Wilmington, Del.
19	77136		St. s.	7 Brandywine	57	28	65.2	17.0	8.8	1894	Philadelphia, Pa.
20	217210	LNSF	St. s.	BRANDYWINE	4,969	3,456	364.9	51.0	29.5	1918	Gloucester City, N. J.
21	219617	LVQD	St. s.	BRANT	414	209	139.4	25.2	14.2	1919	Savannah, Ga.
22	219062	LTGS	St. s.	BRAVE COEUR	6,458	4,710	402.6	54.8	32.1	1919	Seattle, Wash.
23	3467	KJFC	St. s.	BRAZIL	2,166	1,655	276.0	40.0	21.6	1890	Buffalo, N. Y.
24	136701	KPJW	St. s.	8 BRAZOS	4,497	2,793	391.9	48.3	15.8	1899	Newport News, Va.
25	211643	LDFH	St. s.	BREAKER	248	119	117.8	22.5	11.6	1913	Quincy, Mass.
26	210182	LKMQ	St. s.	9 BREMERTON	4,927	3,040	380.0	53.2	27.0	1918	Seattle, Wash.
27	150602		St. s.	10 Brewerton	132	89	93.0	17.9	9.2	1802	Buffalo, N. Y.
28	202999		St. p.	Brewster	447	348	130.5	27.5	11.2	1906	Boston, Mass.
29	215053		St. w.	Bridgeport	438	342	121.5	28.4	6.4	1917	Pateros, Wash.
30	203341		St. s.	BRIDGETON	240	163	109.2	24.6	14.7	1906	Wilmington, Del.
31	211805		St. s.	BRIDGETON	774	528	142.6	38.1	14.6	1913	do
32	219610	LVQC	St. s.	10 BRIDGETOWN	2,559	1,586	251.0	43.6	25.8	1920	Toledo, Ohio.
33	3955		St. s.	BRILLIANT	81	55	74.0	18.0	9.0	1903	Philadelphia, Pa.
34	3819		St. s.	BRINCKERHOFF	317	200	111.0	27.5	11.5	1899	Newburgh, N. Y.
35	3447		St. s.	Bristol	103	51	83.0	19.6	8.2	1889	Philadelphia, Pa.
36	3602		St. s.	Bristol	48	24	59.0	10.0	6.6	1893	do
37	202095		St. p.	BRISTOL	257	181	100.3	24.0	11.2	1905	Wilmington, Del.
38	212678	LHFD	St. s.	BRISTOL	284	193	118.3	24.6	14.5	1914	Port Richmond, N. Y.
39	213859	LFRQ	St. s.	BRISTOL	3,922	2,454	359.5	49.2	25.9	1916	Camden, N. J.
40	217383		St. s.	Bristol	98	52	79.6	21.6	8.8	1918	Chester, Pa.
41	3105		St. s.	11 Britannia	115	78	100.0	21.0	9.5	1879	Newburgh, N. Y.
42	203237		St. s.	BRITANNIA	579	256	164.0	45.0	17.9	1906	Wyandotte, Mich.
43	3493	LJTM	St. s.	BRITON	2,434	1,802	290.2	40.4	21.1	1891	Cleveland, Ohio.
44	212343		St. s.	12 Britannia	159	108	92.0	24.8	10.8	1914	Tottenville, N. Y.
45	216988	IJQT	St. s.	BROAD ARROW	7,793	4,760	467.6	62.7	32.0	1918	Camden, N. J.
46	111430	KSCQ	St. p.	13 Broadway	2,329	1,617	317.5	40.1	14.0	1902	Bath, Me.
47	157088		St. s.	14 Brockton	1,297	909	208.2	34.9	22.4	1882	Baltimore, Md.
48	204944	LJQC	St. s.	15 BROCKTON	2,308	1,729	244.0	43.2	27.0	1908	Ecorse, Mich.
49	202348		St. s.	BRONX	1,954	1,329	246.4	46.1	18.4	1905	Sparrows Point, Md.
50	209386		St. s.	Bronx	218	148	98.3	28.0	12.0	1911	Newburgh, N. Y.
51	211528		St. s.	Bronx	51	30	57.3	20.0	7.0	1913	Tottenville, N. Y.
52	221049		St. s.	16 Bronx 3	59	40	74.1	18.4	8.5	1898	Halifax, Nova Scotia.
53	6302		St. s.	17 Bronx Line	51	25	72.0	16.8	7.5	1864	Philadelphia, Pa.
54	220602		St. s.	Bronx No. 1	75	51	72.0	19.0	8.6	1920	New York, N. Y.
55	222607		St. s.	Bronx No. 2	89	60	73.0	20.1	9.8	1922	do
56	217208	LPBS	St. s.	Brookdale	2,935	1,730	272.5	49.1	25.8	1918	Aberdeen, Wash.
57	217978	LQWO	St. s.	18 BROOKINGS	2,327	1,388	253.4	43.6	25.1	1919	Ashtabula, Ohio.
58	219998	LWMJ	St. s.	BROOKLINE	5,527	3,905	410.5	64.2	27.0	1920	Portsmouth, N. H.
59	3313		St. p.	BROOKLYN	930	738	190.0	36.0	13.3	1885	Brooklyn, N. Y.
60	3919		St. s.	BROOKLYN	154	105	90.7	22.2	11.2	1902	Newburgh, N. Y.
61	31705	LHDB	St. s.	Brooklyn	333	216	137.0	34.1	10.5	1901	Aberdeen, Wash.
62	202340		St. s.	BROOKLYN	1,954	1,329	246.4	46.1	18.4	1905	Sparrows Point, Md.

1 Formerly st. s. San Jacinto.

2 Formerly st. s. Rosalie Mahony.

3 Formerly st. s. N. and W. 2

4 Formerly st. s. Mastiff.

5 Formerly st. s. Ludington Patton.

6 Formerly { a German st. s. Geestemunde.
b Belgium st. s. Brabant.

7 Formerly st. s. John Reese.

8 Formerly st. s. El Rio.

9 Formerly st. s. Puritan.

10 Formerly st. s. Lake Fillmore.

11 Formerly { a st. s. Britannia,
b British st. s. Britannia.

12 Formerly st. s. Fred B. Dalzell.

Steam Vessels

Line No.	Service	Crew	Indicated horse-power	Name of owner	Home port	Address of owner
1	Frt.	27	400	Border Line Transportation Co. (Wash.)	Seattle, Wash.	1160 Stewart Building.
2	Frt.	32	550	do.	do.	176.
3	Pas.	4	200	Lake Charles & Cameron Transportation Co.	Morgan City, La.	Lake Charles, La.
4	Frt.	75	5,000	New England S. S. Co. (Conn.)	Fall River, Mass.	Pier 3.
5	Tow.	18	750	Northern Barge Corporation (Del.)	Wilmington, Del.	Equitable Building.
6	Pas.	186	2,680	Eastern Steamship Lines (Me.)	Portsmouth, N. H.	Elliot, Me.
7	Tow.	20	650	Inland Waterways Corporation-Mississippi Warrior Service (D. C.)	New Orleans, La.	307 Customhouse.
8	Tow.	12	400	Bouker Contracting Co. (N. J.)	New York, N. Y.	24 State Street.
9	Tow.	11	950	do.	do.	Do.
10	Fer.	8	1,000	Central R. R. Co. of New Jersey (N. J.)	do.	143 Liberty Street.
11	Fer.	5	464	Fred A. Wenck	do.	51 East Forty-second Street.
12	Tow.	16	700	Cottman Co. (Md.)	Baltimore, Md.	Keyser Building.
13	Tnk.	27	1,500	Texas Co. (Tex.)	Port Arthur, Tex.	Dock 29.
14	Tow.	17	620	American Steel & Wire Co. (N. J.)	Pittsburgh, Pa.	826 Frick Building.
15	Frt.	42	2,500	United States Shipping Board	Newark, N. J.	Kearny, N. J.
16	Tow.	26	1,200	Eastern Steamship Lines (Me.)	New York, N. Y.	Pier 19, North River.
17	Frt.	25	1,400	Rutland-Lake Michigan Transit Co. (Del.)	Chicago, Ill.	208 South La Salle Street.
18	Pas.	14	1,000	Wilmington Steamboat Co. (N. J.)	Wilmington, Del.	Foot Fourth Street.
19	Tow.	7	200	Southern Transportation Co. (N. J.)	Philadelphia, Pa.	Commercial Trust Building.
20	Tnk.	40	2,400	United States Shipping Board	do.	Bourse Building.
21	Fab.	21	500	Charles Schudt	Rockland, Me.	
22	Frt.	45	2,800	United States Shipping Board	Seattle, Wash.	841 Railroad Avenue South.
23	Frt.	19	1,000	Illinois Ship & Dredge Co. (Ind.)	Chicago, Ill.	39 South La Salle Street.
24	Frt.	44	4,200	Mallory Steamship Co. (Me.)	New York, N. Y.	Pier 34, North River.
25	Cod.	18	450	Bay State Fishing Co. (Mass.)	Boston, Mass.	30 Fish Pier.
26	Frt.	38	2,100	United States Shipping Board	Seattle, Wash.	841 Railroad Avenue South.
27	Frt.	3	100	Brooklyn & Buffalo Navigation Corporation (N. Y.)	New York, N. Y.	44 Whitehall Street.
28	Fer.	7	500	Boston, Revere Beach & Lynn Railroad (Mass.)	Boston, Mass.	Rowe's Wharf.
29	Pas.	5	600	Fred McDermott	Seattle, Wash.	Pateros, Wash.
30	Tow.	7	700	Central R. R. Co. of New Jersey (N. J.)	New York, N. Y.	143 Liberty Street.
31	Fer.	7	700	Philadelphia & Camden Ferry Co. (N. J.)	Philadelphia, Pa.	Broad Street Station.
32	Frt.	27	1,300	Columbian Steamship Co. (Del.)	New York, N. Y.	17 Battery Place.
33	Tow.	5	500	D. T. Sheridan	Philadelphia, Pa.	127 Walnut Street.
34	Fer.	5	300	Poughkeepsie & Highland Ferry Co. (N. Y.)	Albany, N. Y.	Poughkeepsie, N. Y.
35	Tow.	10	442	Pennsylvania Railroad Co. (Pa.)	New York, N. Y.	Jersey City, N. J.
36	Tow.	5	150	Tugboat Bristol Co. (Del.)	Philadelphia, Pa.	111 Walnut Street.
37	Fer.	6	225	Newport & Providence Ry. Co. (R. I.)	Newport, R. I.	11 Kay Street.
38	Tow.	13	200	Staples Transportation Co. (Me.)	Fall River, Me.	404 David Street.
39	Frt.	35	2,000	Coastwise Transportation Corporation (Me.)	Portland, Me.	281 St. Johns Street.
40	Tow.	8	200	American Dredging Co. (Pa.)	Philadelphia, Pa.	308 Chestnut Street.
41	Tow.	10	325	Eastern Transportation Co. (Del.)	Wilmington, Del.	Ford Building.
42	Fer.	21	1,500	Detroit & Windsor Ferry Co. (Mich.)	Detroit, Mich.	Foot Woodward Avenue.
43	Frt.	31	1,200	Buckeye Steamship Co. (Ohio)	Cleveland, Ohio.	Lakewood, Ohio.
44	Tow.	9	500	Baker-Whitely Coal Co. (W. Va.)	Baltimore, Md.	506 Keyser Building.
45	Tnk.	43	3,300	Standard Transportation Co. (Del.)	New York, N. Y.	26 Broadway.
46	Pas.	90	1,600	Boston, New York & Southern Steamship Co. (Del.)	do.	24 State Street.
47	Pas.	28	1,500	Colonial Navigation Co. (N. Y.)	do.	Pier 44, North River.
48	Frt.	30	1,200	Rutland-Lake Michigan Transit Co. (Del.)	Chicago, Ill.	208 South La Salle Street.
49	Fer.	15	3,500	City of New York	New York, N. Y.	Municipal Building.
50	Tow.	7	1,000	Harlem Transfer Co. (N. Y.)	do.	Hoboken, N. J.
51	Tow.	5	100	Red Star Towing & Transportation Co. (W. Va.)	do.	17 Battery Place.
52	Tow.	5	150	David J. Conroy (Del.)	do.	One hundred and fifty-second Street and Harlem River.
53	Tow.	5	150	do.	do.	Do.
54	Tow.	5	250	do.	do.	Do.
55	Tow.	5	300	do.	do.	Do.
56	Frt.	29	1,400	Brookdale Steamship Co. (Calif.)	Los Angeles, Calif.	516 Central Building.
57	Frt.	25	1,380	Andrew F. Mahony Co. (Calif.)	San Francisco, Calif.	1 Drumm Street.
58	Frt.	43	2,800	United States Shipping Board	Portsmouth, N. H.	
59	Fer.	8	515	City of New York	New York, N. Y.	Municipal Building.
60	Pas.	6	345	do.	do.	Do.
61	Frt.	18	450	S. L. Whipple	San Francisco, Calif.	215 Pine Street
62	Fer.	15	3,500	City of New York	New York, N. Y.	Municipal Building.

¹³ Formerly st. p. Ransom B. Fuller.

¹⁴ Formerly st. s. Danville.

¹⁵ Formerly st. s. {^a Bennington.
^b Valdes.

¹⁶ Formerly {^a British st. s. Alpha.
^b U. S. Q. M. O. Alpha.

{^a Don Juan.

¹⁷ Formerly st. s. {^b Canistco.

{^c James Bradley.

¹⁸ Formerly st. s. Cowiche.

Line No.	Official No.	Signal letters	Rig	Name of vessel	Tonnage		Dimensions			When built	Where built
					Gross	Net	Length	Breadth	Depth		
1	207864	LBQF	St. s.	BROOKLYN.....	194	131	91.7	24.1	12.1	1910	Philadelphia, Pa.....
2	212402		St. s.	Brooklyn.....	133	75	89.4	17.8	9.9	1914	Tonawanda, N. Y.....
3	203563	KVQH	St. s.	BROOKS-SCANLON... □ ⊕	581	331	151.9	29.6	18.2	1906	Port Richmond, N. Y.
4	77049		St. s.	Bruce.....	66	44	78.7	19.9	8.5	1892	Chicago, Ill.....
5	125307		St. s.	Bruce A. Colimus.....	41	26	76.8	16.8	6.8	1873	Kaighns Point, N. J.
6	3749	KNJD	St. s.	Brunswick.....	532	283	161.3	34.4	12.2	1898	North Bend, Oreg.....
7	218200	LRKB	St. s.	BRUSH..... □ ⊕ ⊙	5,114	3,102	390.0	54.2	27.6	1919	Hog Island, Pa.....
8	3649		St. s.	Bryn Mawr.....	74	50	77.0	19.5	8.7	1903	Camden, N. J.....
9	3835	KPST	St. s.	Buccaneer..... □	226	126	114.1	25.6	14.5	1900	Boston, Mass.....
10	3474		St. s.	Buckeye.....	47	32	61.5	19.8	7.1	1890	Seattle, Wash.....
11	219188	LTNR	St. s.	BUENAVENTURA... □ ⊕ ⊙	2,609	1,610	251.0	43.6	26.2	1919	Duluth, Minn.....
12	2869		St. s.	Buffalo.....	79	39	82.6	19.6	8.6	1873	Brooklyn, N. Y.....
13	202663		St. s.	BUFFALO.....	431	279	101.0	30.2	11.2	1905	Newport News, Va.....
14	206937		St. s.	Buffalo.....	135	91	91.7	17.6	9.5	1909	Tonawanda, N. Y.....
15	210571		St. s.	BUFFALO.....	71	37	68.7	17.0	11.0	1912	Cleveland, Ohio.....
16	222703		St. s.	BUFFALO.....	1,292	879	210.6	43.2	18.1	1922	Elizabethport, N. J.....
17	222404		St. s.	BUFFALO.....	43	29	52.8	16.2	8.1	1922	Buffalo, N. Y.....
18	218821	LSQB	St. s.	BUFFALO BRIDGE... □ ⊕ ⊙	3,249	1,987	324.0	46.2	25.0	1919	Newark, N. J.....
19	80410		St. s.	Buffalonian.....	93	54	98.8	20.8	7.9	1872	Keyport, N. J.....
20	222958	MFCN	St. s.	BUPFORD..... □	4,804	3,042	370.8	44.2	26.6	1890	Belfast, Ireland.....
21	224135		St. s.	Bulck.....	31	21	47.4	13.4	5.9	1922	Marinette, Wis.....
22	157403		St. s.	Bulley.....	99	49	81.9	21.0	10.2	1894	Camden, N. J.....
23	200140		St. s.	Burger.....	55	37	69.0	18.0	8.2	1903	Manitowoc, Wis.....
24	93769	LGH8	St. s.	BURLINGTON..... ⊕	2,029	1,221	238.0	42.2	22.2	1897	South Chicago, Ill.....
25	222314		St. s.	Burlington.....	92	63	100.0	22.0	6.7	1922	Paducah, Ky.....
26	222253		St. s.	Burro.....	108	89	53.8	22.5	4.7	1922	Oig Harbor, Wash.....
27	3732		St. s.	Burton E. Coe.....	42	26	61.7	14.5	4.9	1897	Tampa, Fla.....
28	211721		St. s.	Butte.....	94	64	65.2	22.2	5.0	1913	Astoria, Oreg.....
29	218243	LRMN	St. s.	BUTTERCUP..... ⊕	418	200	142.0	27.7	14.8	1919	Elizabeth, N. J.....
30	218244	LRMP	St. s.	BUTTERFIELD..... ⊕	429	203	142.0	27.7	14.8	1919	do.....
31	200443		St. s.	Butterfly.....	39	27	75.0	13.5	4.2	1903	Portland, Oreg.....
32	220102	LWPR	St. s.	Buzzard.....	187	101	88.0	25.5	13.0	1920	Jacksonville, Fla.....
33	213834	LFRK	St. s.	BYLAYS..... ⊕	3,289	1,960	318.5	49.5	24.2	1916	Camden, N. J.....
34	221801	MDJG	St. s.	BYRON D. BENSON... □ ⊕	7,953	4,932	465.4	60.2	27.8	1921	Tampa, Fla.....
35	222924		St. s.	C. & M.....	142	96	96.0	21.0	11.9	1891	Toledo, Ohio.....
36	205859		St. s.	C. R. R. of N. J. No. 26 (steel).	465	316	99.8	30.1	12.3	1908	Wilmington, Del.....
37	205883		St. s.	C. R. R. of N. J. No. 27 (steel).	465	316	99.8	30.1	12.3	1908	do.....
38	205898		St. s.	C. R. R. of N. J. No. 28 (steel).	465	316	99.8	30.1	12.3	1908	do.....
39	205916		St. s.	C. R. R. of N. J. No. 29 (steel).	465	316	99.8	30.1	12.3	1908	do.....
40	214247		St. s.	C. R. R. of N. J. No. 30 (steel).	327	198	116.5	32.2	12.4	1916	Elizabethport, N. J.....
41	126715		St. s.	C. Gallagher.....	86	43	79.0	20.0	9.0	1891	Athens, N. Y.....
42	200353		St. w.	C. Minsinger.....	179	143	122.0	24.0	5.9	1909	Portland, Oreg.....
43	212628	LDRS	St. s.	C. A. CANFIELD..... ⊕	6,156	3,898	405.0	55.5	33.9	1913	Newcastle-on-Tyne, England
44	220976		St. w.	C. A. Culberson.....	189	133	106.0	28.0	5.0	1908	Jeffersonville, Ind.....
45	208593		St. s.	C. A. Mattison.....	26	18	57.0	15.5	6.0	1911	Erie, Pa.....
46	215362	LHNF	St. s.	C. A. SNIDER..... □ ⊕	2,783	1,647	299.2	45.2	24.3	1917	Wilmington, Del.....
47	126488		St. s.	C. B. Strohn.....	25	16	49.3	14.7	5.3	1883	West Bay City, Mich.....
48	208969	LVBV	St. s.	C. B. WATSON..... □ ⊕	2,200	1,150	250.0	43.0	23.0	1911	Cleveland, Ohio.....
49	216149		St. s.	C. C. CANFIELD.....	33	22	57.6	15.6	6.3	1918	Buffalo, N. Y.....
50	127139		St. s.	C. C. Cherry.....	49	33	68.7	16.4	7.0	1896	Seattle, Wash.....
51	215756	LJFM	St. s.	C. D. JOHNSON III... □ ⊕ ⊙	1,985	1,202	252.0	43.5	18.9	1917	Toledo, Ohio.....
52	110802		St. s.	C. D. Parmelee.....	91	65	70.3	21.0	7.7	1888	New Haven, Conn.....
53	126908		St. s.	C. D. Thompson.....	91	45	81.0	19.2	11.0	1893	Port Huron, Mich.....
54	213751	LFQK	St. s.	C. E. Gresham.....	268	182	90.6	28.2	13.4	1915	Grassy Point, N. Y.....
55	126909		St. s.	C. E. Redfern..... □ ⊕	728	494	181.0	35.0	13.1	1890	West Bay City, Mich.....
56	126887		St. s.	C. F. Bleiman.....	2,056	1,709	291.0	41.0	19.8	1892	do.....

1 Formerly st. s. Gov. Martin H. Glynn.
 2 Formerly st. s. Gypsum King.
 3 Formerly st. s. {a J. F. Yattaw.
 {b Ogontz.
 4 Formerly st. s. {a Charles A. Warren.
 {b Casco.
 5 Formerly st. s. Schron.
 6 Formerly st. s. Lake Flattery.
 7 Formerly st. s. Tuscarora.

8 Formerly st. s. {a Wm. H. Payne.
 {b Communipaw.
 9 Formerly {a British st. s. Mississippi.
 {b U. S. Q. M. C. Buford.
 10 Formerly {a Dorothy Annan.
 {b Geo. D. Kuper.
 11 Formerly st. s. {a Minneapolis.
 {b Cuban sr. s. Ramon Marimon.
 12 Formerly st. s. Jessie Harkins.

Steam Vessels

Line No.	Official No.	Signal letters	Rig	Name of vessel	Tonnage		Dimensions			When built	Where built
					Gross	Net	Length	Breadth	Depth		
1	200417	-----	St. w.	C. F. Colbert	209	147	119.0	25.2	5.4	1903	Marletta, Ohio
2	120093	-----	St. s.	C. F. Coughlin	42	28	59.4	17.3	6.9	1895	Buffalo, N. Y.
3	126001	-----	St. s.	C. H. Green	694	349	192.6	33.1	12.8	1881	East Saginaw, Mich.
4	157368	KRIT	St. s.	C. H. Hix	153	76	102.0	20.7	10.6	1893	Camden, N. J.
5	216437	LKVG	St. s.	C. H. LAWRENCE, JR. †	2,121	1,225	251.0	43.7	19.2	1918	Superior, Wis.
6	127705	-----	St. s.	C. H. Little	324	241	144.0	28.0	8.0	1903	Detroit, Mich.
7	204499	-----	St. s.	C. H. McCULLOUGH, Jr. Ⓞ	5,760	4,422	540.0	56.0	30.0	1907	Superior, Wis.
8	203630	-----	St. s.	C. H. Moore	45	31	72.2	16.0	6.8	1906	Galveston, Tex.
9	127309	-----	St. s.	C. J. Bos	34	23	59.0	14.6	6.5	1898	Ferrysburg, Mich.
10	126220	-----	St. s.	O. L. Marchal	106	60	92.5	22.4	8.0	1874	Brooklyn, N. Y.
11	127508	-----	St. s.	O. M. DEFEW	176	119	94.7	23.1	11.1	1901	Newburgh, N. Y.
12	126982	-----	St. s.	O. P. Raymond	111	55	85.0	21.5	9.7	1893	Athens, N. Y.
13	211513	-----	St. s.	C. S. GOLDBOROUGH	140	85	83.6	23.4	12.9	1913	Manitowoc, Wis.
14	202873	-----	St. s.	C. S. ROBINSON Ⓞ	6,829	5,361	525.0	55.0	31.0	1906	Lorain, Ohio
15	93322	-----	St. s.	C. T. JAFFRAY	4,055	3,137	350.0	46.0	30.0	1902	Wyandotte, Mich.
16	125899	-----	St. s.	C. V. Conroy	43	21	65.2	17.3	7.3	1881	Philadelphia, Pa.
17	212183	-----	St. s.	O. W. Desmond	47	32	67.6	17.0	6.4	1914	Erie, Pa.
18	126722	-----	St. s.	O. W. Jacob †	2,062	1,714	298.0	41.0	21.0	1891	West Bay City, Mich.
19	220360	-----	St. s.	O. W. Kraft	65	44	74.0	18.8	8.8	1920	Chicago, Ill.
20	127629	-----	St. s.	O. W. WATSON (composite)	3,698	2,825	380.0	50.0	28.0	1902	Lorain, Ohio
21	203336	-----	St. s.	O. Blaine Warner	140	125	72.5	20.5	6.0	1906	Pennsville, N. J.
22	211687	-----	St. s.	O. Blaine Warner	203	130	98.9	32.6	9.7	1913	Tottenville, N. Y.
23	203582	-----	St. s.	O. RUSSELL HUBBARD †	6,839	5,389	532.0	56.0	31.0	1906	Cleveland, Ohio
24	217588	LPVR	St. s.	OABEGON □ ⊕	6,107	3,765	400.7	54.2	29.9	1919	Harriman, Pa.
25	201058	KTFD	St. s.	Cabrillo □ ⊕	611	387	182.0	32.0	13.5	1904	San Pedro, Calif.
26	212852	LDWK	St. s.	CACIQUE □ ⊕	6,245	3,888	394.2	52.3	26.8	1910	Sunderland, England
27	217153	LNPB	St. s.	CADARETTA □ ⊕	2,648	1,621	289.0	44.1	19.2	1918	Portland, Oreg.
28	212945	LFBT	St. s.	CADDO □ ⊕	6,223	3,877	414.5	55.2	30.7	1912	Newcastle-on-Tyne, England
29	217293	LPBJ	St. s.	CADDOPEAK □ ⊕	2,865	1,799	289.0	44.1	19.2	1918	Portland, Oreg.
30	117134	-----	St. s.	CADILLAC □ ⊕	3,586	2,855	390.0	50.0	24.0	1902	Lorain, Ohio
31	214286	-----	St. s.	Caesar A. Grasselli	183	103	102.5	29.0	8.5	1916	Milford, Del.
32	221136	-----	St. s.	CAIRO □ ⊕	757	410	200.0	40.0	7.9	1921	Point Pleasant, W. Va.
33	212654	LDSQ	St. s.	CALAMARES □ ⊕	7,244	3,846	470.4	55.3	23.1	1918	Belfast, Ireland
34	218804	LMQF	St. s.	CALAVERAS □ ⊕	2,379	1,447	250.5	43.7	22.5	1918	Toledo, Ohio
35	222730	MDWL	St. s.	CALAWAH □ ⊕	7,270	4,165	445.0	49.2	30.0	1893	Belfast, Ireland
36	209763	-----	St. s.	CALCITE □ ⊕	3,996	2,459	416.0	54.2	29.0	1912	Wyandotte, Mich.
37	217079	LNJO	St. s.	CALICOROCK □ ⊕	2,379	1,447	250.5	43.7	22.5	1918	Toledo, Ohio
38	225914	-----	St. s.	CALIFORNIA	99	31	71.0	20.1	11.2	1926	Cleveland, Ohio
39	217143	LNMJ	St. s.	CALISPELL □ ⊕	2,379	1,447	250.2	43.7	22.5	1918	Toledo, Ohio
40	204629	KWJF	St. s.	CALISTOGA □ ⊕	2,680	1,516	298.0	45.0	16.1	1907	Sparrows Point, Md.
41	217394	LPGW	St. s.	CALLABASAS □ ⊕	2,220	1,330	289.0	44.1	19.2	1918	Portland, Oreg.
42	127409	-----	St. s.	Callendar	84	57	72.6	17.6	6.2	1900	do
43	218455	LRVK	St. s.	CALNO □ ⊕	3,283	2,000	324.0	46.2	25.0	1919	Newark, N. J.
44	212642	LDSF	St. s.	CALORIA □ ⊕	4,095	2,543	369.3	50.9	30.3	1906	Newcastle-on-Tyne, England
45	126838	-----	St. s.	Calumet	62	31	73.0	19.6	9.1	1892	Milwaukee, Wis.
46	204447	-----	St. s.	Calumet	4,641	3,385	420.0	52.2	29.0	1907	Wyandotte, Mich.
47	96549	-----	St. s.	Calumet II	39	26	81.2	12.0	6.4	1901	New York, N. Y.
48	127606	KRSL	St. s.	CALVERT	889	604	180.0	40.0	10.3	1902	Philadelphia, Pa.
49	217970	LQWB	St. s.	CALVERT †	4,071	2,514	339.3	49.1	28.5	1919	Baltimore, Md.
50	85611	-----	St. s.	Calvert Crary	40	23	71.0	16.0	6.0	1880	Norfolk, Va.
51	127768	KSNB	St. s.	CALVIN AUSTIN □ ⊕	3,826	2,853	298.9	60.8	17.8	1908	Wilmington, Del.
52	105618	-----	St. s.	Calvin Whiteley	21	13	55.7	13.5	5.7	1876	Philadelphia, Pa.
53	212919	LFDK	St. s.	CAMAQUEY □ ⊕	3,462	2,162	358.0	45.0	24.2	1903	West Hartlepool, England
54	212163	-----	St. s.	Cambral	39	23	50.8	15.1	6.0	1914	Massena, N. Y.
55	126189	-----	St. s.	Cambria	89	46	80.0	18.6	9.8	1883	Charleston, S. C.
56	207568	-----	St. s.	CAMBRIA †	6,287	4,861	504.0	54.2	31.0	1910	Wyandotte, Mich.
57	107216	KMQD	St. s.	CAMBRIDGE †	2,094	1,399	225.3	42.1	14.2	1896	Philadelphia, Pa.
58	126068	-----	St. s.	Cambridge (composite)	834	692	165.3	37.5	10.1	1890	Baltimore, Md.

† Formerly { a st. s. Winifrede.
 b U. S. S. Winifrede.
 c st. s. Winifrede.
 † Formerly st. s. { a Frank L. Bapst.
 b Squaw.
 † Formerly st. s. Dauntless.
 † Formerly st. s. Lake Washburn.
 † Formerly st. s. Ward Amee.
 † Formerly st. s. { a Frederick U. Robbins.
 b Wauwatosa.
 † Formerly st. s. Loftus Cuddy.

† Formerly St. s. Munoy.
 † Formerly st. s. Clara E. Uhler.
 † Formerly st. s. City of Paris.
 † Formerly st. s. { a Margaret A. Acton.
 b Portia C. Fattis.
 † Formerly st. s. William J. Gillen.
 † Formerly st. s. Henry A. Hawgood.
 † Formerly British st. s. Cacique.
 † Formerly Canadian st. s. { a Adorna.
 b Winnipeg.

Steam Vessels

Line No.	Service	Crew	Indicated horse-power	Name of owner	Home port	Address of owner
1	Tow.	1	350	National Transportation Co. (Del.)	Pittsburgh, Pa.	Oliver Building.
2	Tow.	3	60	Conlon Canal Line (N. Y.)	Buffalo, N. Y.	137 Erie Street.
3	Frt.	14	530	Pine Ridge Transportation Co. (Mich.)	Detroit, Mich.	612 Union Trust Building.
4	Tow.	7	700	Wood Towing Corporation (Va.)	Norfolk, Va.	Southern Produce Building.
5	Frt.	35	1,200	Lawrence Steamship Co. (Del.)	New York, N. Y.	80 Broad Street.
6	Frt.	9	175	William H. Ellery	Detroit, Mich.	424 Panobscot Building.
7	Frt.	21	2,000	Interlake S. S. Co. (Ohio)	Cleveland, Ohio	Union Trust Building.
8	Tow.	3	125	Standard Dredging Co. (N. J.)	New York, N. Y.	Jersey City, N. J.
9	Fsh.	5	100	Wm. Ver Dulin	Grand Haven, Mich.	928 Washington Avenue.
10	Frt.	5	100	Staten Island Shipbuilding Co. (N. Y.)	New York, N. Y.	Port Richmond, N. Y.
11	Tow.	6	500	New York Central R. R. Co. (N. Y.)	do	466 Lexington Avenue.
12	Tow.	7	250	Robert Aikman	do	24 State Street.
13	Tow.	7	500	Erie Land & Improvement Co. (N. J.)	do	50 Church Street.
14	Frt.	21	1,500	Interlake S. S. Co. (Ohio)	Cleveland, Ohio	Union Trust Building.
15	Frt.	27	1,700	Great Lakes Transit Corporation (N. Y.)	Buffalo, N. Y.	223 Erie Street
16	Tow.	5	150	David J. Conroy (Del.)	New York, N. Y.	One hundred and fifty-second Street and Harlem River.
17	Fsh.	6	60	Timothy J. Desmond	Buffalo, N. Y.	Dunkirk, N. Y.
18	Frt.	17	1,000	Hammermill Paper Co. (Pa.)	Erie, Pa.	
19	Tow.	9	450	L. T. Borgan	Cleveland, Ohio	778 The Arcade.
20	Frt.	27	1,450	National Steamship Co. (Minn.)	Duluth, Minn.	800 Alworth Building.
21	Frt.	6	250	Bernard J. Burke	Newark, N. J.	Edgewater, N. J.
22	Tow.	5	300	Jarvis Lighterage Co. (N. Y.)	New York, N. Y.	44 Whitehall Street.
23	Frt.	31	1,760	Columbia S. S. Co. (Ohio)	Cleveland, Ohio	1202 Hanna Building.
24	Frt.	45	3,000	United States Shipping Board	Philadelphia, Pa.	Bourse Building.
25	Pas.	21	1,500	Wilmington Transportation Co. (Calif.)	Los Angeles, Calif.	Wilmington, Calif.
26	Frt.	40	3,000	Grace Steamship Co. (Del.)	New York, N. Y.	10 Hanover Square.
27	Frt.	35	1,400	The Charles Nelson Co. (Calif.)	San Francisco, Calif.	230 California Street.
28	Tnk.	36	3,000	Standard Oil Co. (N. J.)	New York, N. Y.	26 Broadway.
29	Frt.	26	1,400	Charles Nelson Co. (Calif.)	San Francisco, Calif.	230 California Street.
30	Frt.	26	1,450	Cleveland-Cliffs S. S. Co. (Ohio)	Cleveland, Ohio	1460 Union Trust Building.
31	Frt.	7	350	Tremley Transportation Co. (N. J.)	New York, N. Y.	347 Madison Avenue.
32	Tow.	2	1,800	War Department Mississippi-Warrior Service	New Orleans, La.	Customhouse.
33	Pas.	154	6,500	United Fruit Steamship Corporation (Del.)	New York, N. Y.	17 Battery Place.
34	Frt.	35	1,250	United States Shipping Board	do	45 Broadway.
35	Frt.	121	3,500	Los Angeles Steamship Co. (Calif.)	Los Angeles, Calif.	Wilmington, Calif.
36	Frt.	20	1,700	Bradley Transportation Co. (W. Va.)	Duluth, Minn.	Wolvin Building.
37	Frt.	36	1,250	United States Shipping Board	New York, N. Y.	45 Broadway.
38	Tow.	7	700	Great Lakes Towing Co. (N. J.)	Duluth, Minn.	N. P. Dock.
39	Frt.	25	1,250	United States Shipping Board	New York, N. Y.	45 Broadway.
40	Pas.	16	2,600	Monticello Steamship Co. (Me.)	San Francisco, Calif.	North of Ferry Building.
41	Frt.	31	1,400	Callabass Steamship Corporation (Del.)	New York, N. Y.	61 Broadway.
42	Pas.	5	225	Pacific American Fisheries (Me.)	Seattle, Wash.	Bellingham, Wash.
43	Frt.	37	1,500	United States Shipping Board	Newark, N. J.	Kearny, N. J.
44	Tnk.	33	1,800	Standard Fruit & Steamship Co. (Del.)	New Orleans, La.	Union Indemnity Building.
45	Tow.	9	400	Great Lakes Dredge & Dock Co. (N. J.)	Duluth, Minn.	First Nat'l Bank Building.
46	Frt.	20	1,650	Interlake S. S. Co. (Ohio)	Cleveland, Ohio	Union Trust Building.
47	Frt.	3	175	McNichol Packing Co. (Me.)	Eastport, Me.	99 Water Street.
48	Frt.	37	1,800	Baltimore & Virginia Steamboat Co. (Md.)	Baltimore, Md.	Pier 1, Pratt Street.
49	Frt.	49	1,800	United States Shipping Board	do	22 Light Street.
50	Frt.	8	400	Metropolitan Life Insurance Co. (N. Y.)	Elizabeth City, N. C.	
51	Pas.	100	2,700	Eastern Steamship Lines (Me.)	Portsmouth, N. H.	Ellot, Me.
52	Tow.	3	68	H. P. Converse	Boston, Mass.	161 Devonshire Street.
53	Frt.	42	1,850	New York & Cuba Mail Steamship Co. (Me.)	New York, N. Y.	Foot Wall Street.
54	Tow.	3	75	Smith, Hauser & Moisaac (N. Y.)	do	18 East Forty-second Street.
55	Tow.	7	200	Atlantic Towing Co. (Del.)	Savannah, Ga.	228 East Bay Street.
56	Frt.	32	1,650	Bethlehem Transportation Corporation (Del.)	Cleveland, Ohio	Union Trust Building.
57	Pas.	38	1,800	New York & New Orleans Steamship Co. (N. J.)	New York, N. Y.	Pier 44, N. R.
58	Pas.	27	500	Baltimore, Chesapeake & Atlantic Ry. Co. (Md.)	Baltimore, Md.	Pier 1, East Pratt Street.

¹⁴ Formerly st. s. ^a Perfection.

¹⁵ Formerly st. s. ^b Bulko.

¹⁶ Formerly st. s. Steel King.

¹⁷ Formerly British st. s. Calamares.

¹⁸ Formerly ^a British st. s. Mobile.

¹⁹ Formerly ^b U. S. Transport Sherman.

²⁰ Formerly st. s. Florida.

²¹ Formerly German st. s. Chatham.

²² Formerly st. s. Hope.

²³ Formerly st. s. ^a George W. Roper.

²⁴ Formerly st. s. ^b Pamlico.

²⁵ Formerly st. s. A. Somers Kappelo.

²⁶ Formerly Cuban st. s. Camaguey.

²⁷ Formerly st. s. Amos Lay.

²⁸ Formerly st. s. E. H. Utley.

²⁹ Formerly st. s. Atlanta.

³⁰ Sold to Ford Motor Co. but document not yet surrendered.

Steam Vessels

Line No.	Official No.	Signal letters	Rig	Name of vessel	Tonnage		Dimensions			When built	Where built
					Gross	Net	Length	Breadth	Depth		
							Feet	Feet	Feet		
1	127157		St. s.	CAMDEN.....	757	515	146.8	38.0	13.2	1896	Elizabeth, N. J.....
2	204087	KWCG	St. s.	CAMDEN.....	2,153	1,143	320.5	40.0	16.1	1807	Bath, Me.....
3	220009	MCFJ	St. s.	CAMDEN.....	6,653	4,153	419.5	56.5	33.3	1921	Camden, N. J.....
4	219635	LVRB	St. s.	Camel.....	179	30	95.5	24.7	12.2	1920	Sturgeon Bay, Wis.....
5	215478		St. s.	Campbell & Stuart.....	151	102	91.9	28.2	9.7	1917	Brooklyn, N. Y.....
6	107592		St. s.	Campostella.....	121	83	100.0	21.8	8.6	1900	Scranton, Miss.....
7	207479		St. s.	CANADIAN.....	974	427	209.7	45	15.8	1910	Buffalo, N. Y.....
8	220388	MBDJ	St. s.	CANANOVA.....	1,925	1,055	249.8	37.7	14.8	1920	Manitowoc, Wis.....
9	216095	LJVS	St. s.	CANOVA.....	5,575	4,154	409.0	54.1	27.1	1918	Seattle, Wash.....
10	202149		St. s.	CANOPUS.....	4,978	3,770	462.0	50.0	24.0	1905	St. Clair, Mich.....
11	218999	LSGV	St. s.	CANUMSET.....	5,996	4,405	402.5	53.0	32.0	1919	Baypoint, Calif.....
12	205013		St. s.	Canton.....	60	41	67.5	18.0	8.1	1908	Baltimore, Md.....
13	219209	LTPR	St. s.	CAPAC.....	5,580	3,465	410.3	54.2	27.7	1919	Seattle, Wash.....
14	207392	LBMD	St. s.	CAPE CHARLES.....	296	201	125.0	25.0	12.6	1910	Camden, N. J.....
15	223447		St. w.	CAPE GIRARDEAU.....	470	470	210.0	38.0	6.5	1923	Jeffersonville, Ind.....
16	217744	LQJK	St. s.	CAPE HENLOPEN.....	7,089	4,300	434.8	56.2	31.8	1919	Sparrows Point, Md.....
17	216327	LRRG	St. s.	CAPE HENRY.....	4,628	2,832	376.4	52.3	27.0	1918	do.....
18	127566		St. p.	CAPE MAY.....	714	532	150.0	30.0	13.0	1901	Wilmington, Del.....
19	225575		St. s.	CAPE MAY.....	1,028	695	189.5	36.2	14.5	1926	do.....
20	216466	LKWD	St. s.	CAPE ROMAIN.....	4,695	2,880	376.4	52.3	27.0	1918	Sparrows Point, Md.....
21	103901		St. s.	Capelton.....	99	62	82.6	24.8	7.5	1880	Philadelphia, Pa.....
22	219904	LWIS	St. s.	CAPILLO.....	5,135	3,127	390.0	54.2	27.8	1920	Hog Island, Pa.....
23	208044		St. w.	Capital City.....	1,142	701	220.0	42.6	9.3	1910	San Francisco, Calif.....
24	220019	LWND	St. s.	CAPITAL OF NEBRASKA.....	3,545	2,179	324.0	46.2	25.0	1920	Mobile, Ala.....
25	205205		St. w.	Capitol.....	747	747	256.6	50.7	6.2	1908	Dubuque, Iowa.....
26	127311		St. w.	Captain.....	23	19	57.4	15.3	3.5	1898	Bayou des Glace, La.....
27	81635		St. s.	CAPTAIN BUD.....	203	138	124.5	20.2	9.3	1898	Dubuque, Iowa.....
28	222378		St. s.	Captain Connell.....	32	21	56.2	11.9	6.5	1905	Camden, N. J.....
29	126911		St. w.	Capt. Fritz.....	57	20	99.8	21.6	3.4	1892	Mass Point, Miss.....
30	203900		St. w.	Captain George.....	134	79	113.0	21.2	3.6	1907	Allemands, La.....
31	220080		St. w.	Captain Lyerly.....	99	99	130.4	28.3	3.1	1920	Knoxville, Tenn.....
32	25332		St. s.	Capt. Savidge.....	134	91	96.9	20.4	10.1	1900	Rockland, Me.....
33	203735		St. s.	Capt. Toby.....	20	14	46.9	14.4	5.7	1906	Solomons, Md.....
34	126869		St. s.	Capt. Weber.....	690	569	174.5	36.5	8.0	1892	San Francisco, Calif.....
35	201645	KTNW	St. s.	CAPTAIN A. F. LUCAS.....	4,188	3,257	360.0	50.0	21.5	1904	Richmond, Va.....
36	127499		St. s.	CAPTAIN THOMAS WILSON.....	4,318	3,091	420.5	50.0	24.0	1900	Port Huron, Mich.....
37	220257	LWTM	St. s.	CAPULIN.....	4,977	3,032	390.0	54.2	27.8	1920	Hog Island, Pa.....
38	223478	MFJB	St. s.	CARABOBO.....	2,916	1,718	305.2	48.2	19.9	1923	Camden, N. J.....
39	225626		St. w.	Carbon.....	184	127	115.7	25.2	4.6	1926	Point Pleasant, W. Va.....
40	220186	LWRS	St. s.	CARDONIA.....	5,104	3,106	390.0	54.2	27.8	1920	Hog Island, Pa.....
41	220532	MBJL	St. s.	CARENCO.....	5,109	3,116	390.0	54.2	27.8	1920	do.....
42	214561	LGMQ	St. s.	CARIB.....	2,118	1,259	251.0	43.8	18.2	1916	Wyandotte, Mich.....
43	209871	LCJH	St. s.	CARISCO.....	927	630	180.1	28.4	12.5	1912	Port Richmond, N. Y.....
44	127578	KRGV	St. s.	CARISLE.....	644	438	157.0	29.0	17.5	1901	Philadelphia, Pa.....
45	205805	KWRT	St. s.	Carlos.....	865	541	198.4	39.2	14.8	1908	San Francisco, Calif.....
46	222777		St. s.	CARL D. COLONNA.....	137	16	96.8	20.5	10.4	1891	Boston, Mass.....
47	20616		St. s.	CARLOTTA.....	29	19	50.7	14.0	6.2	1897	Buffalo, N. Y.....
48	220550	MBJH	St. s.	CARLTON.....	5,127	3,124	390.0	54.2	27.8	1920	Hog Island, Pa.....
49	203557	LBHK	St. s.	Carmel.....	655	349	170.0	38.0	12.3	1906	Aberdeen, Wash.....
50	215614		St. s.	CARMEL A. THOMPSON.....	7,038	5,658	525.0	58.0	31.0	1917	Lorain, Ohio.....
51	25792		St. s.	Carolina.....	30	19	55.7	14.4	4.5	1867	Richmond, Va.....
52	96172	KLGP	St. s.	Carolina.....	1,304	887	220.0	40.0	13.0	1892	Philadelphia, Pa.....
53	116485	LHRG	St. s.	Carolina.....	123	61	92.6	21.0	10.0	1892	do.....
54	209344		St. s.	CAROLINA.....	334	206	121.0	27.1	8.0	1911	Newport News, Va.....
55	213756		St. s.	Carolina.....	9	6	48.8	12.6	2.2	1915	Wilmington, N. C.....
56	75781		St. s.	Caroline.....	63	43	72.5	18.5	7.4	1875	Brooklyn, N. Y.....
57	210278	LOMN	St. s.	CAROLYN.....	3,209	2,389	313.6	46.1	22.9	1912	Newport News, Va.....
58	222468		St. w.	Carolyn.....	72	72	64.0	29.9	4.3	1922	Memphis, Tenn.....
59	220596	MBKS	St. s.	CARPLAKA.....	5,104	3,113	390.0	54.2	27.8	1920	Hog Island, Pa.....
60	220597	MBKR	St. s.	CARRABULLE.....	5,030	3,105	390.0	54.2	27.8	1920	do.....
61	126877		St. s.	Carrie A. Ramsay.....	84	42	76.0	18.9	9.0	1892	Perth Amboy, N. J.....
62	210109		St. w.	Carrie B. Schwing.....	63	63	100.7	24.0	3.8	1912	Plaquemine, La.....
63	203782	KVSR	St. s.	CARRIE T. MESCK.....	163	111	87.0	23.6	12.0	1906	Port Richmond, N. Y.....
64	127006		St. p.	CARRIER.....	1,097	784	280.3	44.0	10.0	1892	Newburgh, N. Y.....
65	212652	LDSN	St. s.	CARRILLO.....	4,538	2,760	378.8	50.3	29.1	1911	Belfast, Ireland.....

1 Formerly st. s. Amanda Moore
 2 Formerly st. s. George H. Russel.
 3 Formerly st. s. Howard Reeder.
 4 Formerly st. s. Deuel.
 5 Formerly st. s. Houma.
 6 Formerly st. s. Advance.
 7 Formerly st. w. Dubuque.

8 Formerly st. s. William K. Kavanaugh.
 9 Formerly U. S. Q. M. O. st. s. Captain Connell.
 10 Formerly st. w. Magnolia.
 11 Formerly st. s. Unique.
 12 Formerly st. s. Atlantic City.
 13 Formerly st. s. U. S. N. Wabnetta.
 14 Formerly st. s. Queen.

Steam Vessels

Line No.	Service	Crew	Indicated horse-power	Name of owner	Home port	Address of owner
1	Fer.	7	600	Philadelphia & Camden Ferry Co. (N. J.)	Philadelphia, Pa.	Broad Street Station.
2	Pas.	110	4,000	Eastern Steamship Lines (Me.)	Portsmouth, N. H.	Ellot, Me.
3	Tnk.	42	3,000	United Fruit Tanker Corporation (Del.)	New York, N. Y.	Pier 9, North River.
4	Tow.	11	450	Lamberts Point Tow Boat Co. (Va.)	Norfolk, Va.	N. & W. Pier.
5	Frt.	5	75	James Shewan & Sons	New York, N. Y.	Twenty-seventh Street (B.).
6	Tow.	9	250	Norfolk Dredging Co. (Va.)	Norfolk, Va.	
7	Pas.	25	1,100	Buffalo & Crystal Beach Corporation (N. Y.)	Buffalo, N. Y.	Foot Commercial Street.
8	Frt.	37	1,900	Cananova Steamship Corporation (Del.)	New York, N. Y.	61 Broadway.
9	Frt.	40	2,500	United States Shipping Board	Seattle, Wash.	841 Railroad Avenue South.
10	Frt.	29	1,500	Interlake Steamship Co. (Ohio)	Cleveland, Ohio	Union Trust Building.
11	Frt.	41	2,800	United States Shipping Board	San Francisco, Calif.	369 Pine Street.
12	Tow.	9	250	Curtis Bay Towing Co. (Md.)	Baltimore, Md.	Continental Building.
13	Frt.	36	2,800	Grace Steamship Co. (Del.)	New York, N. Y.	10 Hanover Square.
14	Tow.	12	800	New York, Philadelphia & Norfolk R. R. Co. (Va.)	Cape Charles, Va.	
15	Pas.	2	900	Eagle Packet Co. (Mo.)	St. Louis, Mo.	Foot Vine Street.
16	Tnk.	34	2,600	Cape Steamship Co. (Del.)	Philadelphia, Pa.	Widener Building.
17	Frt.	39	2,500	United States Shipping Board	Baltimore, Md.	22 Light Street.
18	Fer.	6	620	Wilmington & Penns Grove Transportation Co. (Del.)	Wilmington, Del.	Foot Fourth Street.
19	Fer.	8	1,200	Reading Co. (N. J.)	Philadelphia, Pa.	Reading Terminal.
20	Frt.	49	2,500	United States Shipping Board	Baltimore, Md.	22 Light Street.
21	Frt.	6	100	Laurel Hill Lighterage Co. (N. J.)	New York, N. Y.	Laurel Hill, N. Y.
22	Frt.	37	2,500	United States Shipping Board	Philadelphia, Pa.	Bourse Building.
23	Pas.	20	1,242	California Transportation Co. (Calif.)	San Francisco, Calif.	Pier 3.
24	Frt.	40	1,600	United States Shipping Board	Mobile, Ala.	Customhouse.
25	Pas.	63	858	Streckfus Steamers (Del.)	St. Louis, Mo.	International Life Building.
26	Tow.	9	60	F. Sundbery	New Orleans, La.	Napoleonville, La.
27	Tow.	5	598	New Orleans Coal & Bisso Towboat Co. (Del.)	do	123 Walnut Street.
28	Frb.	15	150	City of New York	New York, N. Y.	Municipal Building.
29	Pas.	5	60	J. D. Sharon	Pensacola, Fla.	Freeport, Fla.
30	Tow.	10		George Cousin	New Orleans, La.	7805 Poplar Street.
31	Frt.	17	160	Tennessee River Navigation Co. (Tenn.)	Chattanooga, Tenn.	100 West First Street.
32	Tow.	8	300	Neptune Line (Del.)	New York, N. Y.	1 Broadway.
33	Tow.	4	75	A. J. Taylor	Washington, D. C.	10th and Water Street SW.
34	Pas.	39	350	California Transportation Co. (Calif.)	San Francisco, Calif.	Pier 3.
35	Tnk.	31	2,800	Standard Oil Co. (Calif.)	do	225 Bush Street.
36	Frt.	24	1,300	Wilson Transit Co. (Ohio)	Cleveland, Ohio	Rockefeller Building.
37	Frt.	41	2,500	United States Shipping Board	Philadelphia, Pa.	Bourse Building.
38	Pas.	59	2,200	Atlantic & Caribbean Steam Navigation Co. (Del.)	Wilmington, Del.	Du Pont Building.
39	Tow.	13	289	La Belle Transportation Co. (W. Va.)	Pittsburgh, Pa.	Wheeling, W. Va.
40	Frt.	42	2,500	United States Shipping Board	Philadelphia, Pa.	Bourse Building.
41	Frt.	37	2,500	Export Steamship Corporation (N. Y.)	New York, N. Y.	25 Broadway.
42	Frt.	30	1,300	New York & Porto Rico Steamship Co. (Me.)	do	do.
43	Frt.	18	960	Thames River Line (Del.)	do	Pier 32 East River.
44	Tow.	20	750	Reading Co. (Pa.)	Philadelphia, Pa.	Reading Terminal.
45	Frt.	22	700	Donovan Steamship Co. (Wash.)	San Francisco, Calif.	582 Market Street.
46	Tow.	9	380	Norfolk Lighterage Co. (Va.)	Norfolk, Va.	Foot Commerce Street.
47	Tow.	3	35	Benjamin L. Cowles	Buffalo, N. Y.	360 Ohio Street.
48	Frt.	40	2,500	United States Shipping Board	Philadelphia, Pa.	Bourse Building.
49	Frt.	20	400	Sudden & Christenson (Calif.)	San Francisco, Calif.	230 California Street.
50	Frt.	31	1,800	Producers S. S. Co. (Ohio)	Cleveland, Ohio	Leader-News Building.
51	Tow.	5	84	Major Loomis Co.	Elizabeth City, N. C.	Hertford, N. C.
52	Pas.	20	1,000	Goodrich Transit Co. (Del.)	Duluth, Minn.	
53	Tow.	6	455	Southern Transportation Co. (N. J.)	Philadelphia, Pa.	Commercial Trust Co.
54	Frt.	10	250	Buxton Line (Va.)	Norfolk, Va.	
55	Tow.	3	30	William A. Bordeaux	Wilmington, N. C.	
56	Tow.	5	125	William J. Wade Sand Co. (N. Y.)	Albany, N. Y.	New Baltimore, N. Y.
57	Frt.	30	1,200	A. H. Bull Steamship Co. (N. J.)	New York, N. Y.	40 West Street.
58	Fer.	4	60	A. O. Johnson	Memphis, Tenn.	Helena, Ark.
59	Frt.	40	2,500	United States Shipping Board	Philadelphia, Pa.	Bourse Building.
60	Tnk.	32	2,500	Cuba Distilling Co. (W. Va.)	Baltimore, Md.	Curtis Bay, Md.
61	Tow.	6	250	Providence Steamboat Co. (R. I.)	Providence, R. I.	Crary Street.
62	Tow.	11	250	Schwing Lumber & Shingle Co. (La.)	New Orleans, La.	Plaquemine, La.
63	Tow.	6	637	Mesack Towing & Transportation Co. (N. J.)	New York, N. Y.	Pier 59, North River.
64	Pas.	22	450	Morgan's Louisiana & Texas Railroad & Steamship Co. (La.)	New Orleans, La.	Foot Elysian Fields Avenue.
65	Pas.	90	3,650	United Fruit Steamship Corporation (Del.)	New York, N. Y.	17 Battery Place.

¹⁴ Formerly st. s. Virginia.
^a St. s. Hartford.
¹⁵ Formerly ^b U. S. Q. M. C. Terry.
^c St. s. Hartford.
^d St. s. Charles H. Hackley.

¹¹ Formerly st. s. Sea King.
¹² Formerly st. s. (s. John Mitchell.
¹³ Formerly st. s. (s. Glen Island.
¹⁴ Formerly st. s. Industry.
¹⁵ Formerly British st. s. Carrillo.

Steam Vessels

Line No.	Official No.	Signal letters	Rig	Name of vessel	Tonnage		Dimensions			When built	Where built
					Gross	Net	Length	Breadth	Depth		
							Feet	Feet	Feet		
1	212584	LDQH	St. s.	CARTAGO	4,611	2,801	378.8	49.8	29.6	1908	Belfast, Ireland
2	127605		St. s.	Carter H. Harrison	30	20	71.0	16.0	5.2	1901	Chicago, Ill.
3	126284		St. p.	Carteret	833	541	171.0	36.7	13.4	1885	Wilmington, Del.
4	223033		St. s.	CARTERET	373	226	149.9	32.6	9.6	1923	Chester, Pa.
5	224573		St. w.	CARY-BIRD	201	197	139.0	30.0	5.2	1925	Point Pleasant, W. Va.
6	218102	LRGB	St. s.	CASCADE	4,839	3,635	380.2	53.1	26.9	1919	Tacoma, Wash.
7	218790	LJGP	St. s.	CASCADE	1,853	1,109	262.0	43.5	18.9	1917	Toledo, Ohio
8	209580		St. w.	CASCADE	407	350	160.0	30.3	6.5	1912	Portland, Oreg.
9	219292	LTVP	St. s.	CASKEY	5,017	3,094	390.0	54.2	27.8	1919	Hog Island, Pa.
10	200856	KTOB	St. s.	CASPAR	739	478	175.5	34.0	14.5	1904	Alameda, Calif.
11	204919	KWMB	St. s.	Caspar	648	352	175.1	33.3	12.4	1907	Aberdeen, Wash.
12	218655	LSFW	St. s.	CASPER	4,975	3,054	390.0	54.2	27.6	1919	Hog Island, Pa.
13	209518	LCHB	St. s.	CASPIAN	125	85	80.6	21.6	10.2	1912	Camden, N. J.
14	126424		St. s.	CASSIE	31	15	59.0	14.6	6.4	1887	New London, Conn.
15	220574	MBKD	St. s.	CASSIMIR	5,030	3,105	390.0	54.2	27.8	1920	Hog Island, Pa.
16	126834		St. w.	Castalia	87	60	100.0	24.0	2.7	1892	Sioux City, Iowa
17	220630	MBNO	St. s.	CASTANA	5,030	3,105	390.0	54.2	27.8	1920	Hog Island, Pa.
18	208238		St. s.	CASTANET	46	32	69.3	14.4	7.6	1909	Ferrysburg, Mich.
19	126552		St. s.	Castine	69	35	71.1	14.5	5.0	1889	Brewer, Me.
20	217860	LQRO	St. s.	CASTLE TOWN	3,321	2,029	321.7	50.0	21.6	1919	Gloucester City, N. J.
21	220629	MBLW	St. s.	CATAHOULA	5,030	3,105	390.0	54.2	27.8	1920	Hog Island, Pa.
22	223907	MFNS	St. s.	CATALINA	1,766	1,161	285.2	52.1	18.8	1924	Los Angeles, Calif.
23	211941		St. s.	CATARACT	185	125	89.4	25.0	12.3	1914	Baltimore, Md.
24	127168	KMWJ	St. s.	CATAWISSA	558	352	168.0	29.0	18.0	1896	Wilmington, Del.
25	222841		St. w.	Catharine (composite)	95	70	112.2	25.4	3.4	1923	Portland, Oreg.
26	3706		St. s.	Catherine	55	25	75.5	16.4	6.6	1897	Biloxi, Miss.
27	201332		St. w.	Catherine	86	86	126.7	25.9	3.6	1904	Clarlington, Ohio
28	216616	LMGO	St. s.	CATHERINE	2,121	1,278	250.5	43.7	20.4	1918	Mantowoc, Wis.
29	223971		St. s.	Catherine	12	8	40.7	8.8	4.7	1922	Zanesville, Ohio
30	216216	LKNW	St. s.	Catherine D.	2,224	1,624	242.0	41.6	24.4	1918	Bellingham, Wash.
31	221516		St. s.	Catherine Carroll	85	68	68.6	22.0	8.8	1921	Tottenville, N. Y.
32	127134		St. w.	Catherine Davis	334	210	135.6	26.5	4.0	1896	Marietta, Ohio
33	216488	LKWR	St. s.	CATHERINE WREMS	2,873	1,658	309.2	48.2	21.5	1918	Wilmington, Del.
34	204835	KWLS	St. s.	CATHERINE G. SUDDEN	2,052	1,218	277.0	43.0	17.3	1907	Newport News, Va.
35	219196	LTPO	St. s.	CATHLAMET	5,899	3,635	410.5	54.2	29.2	1919	Seattle, Wash.
36	219956	LWKQ	St. s.	CATHWOOD	7,072	4,360	435.0	56.0	32.0	1920	Alameda, Calif.
37	212027		St. s.	CATSKILL	1,400	952	185.7	39.7	16.1	1914	Newburgh, N. Y.
38	223190		St. s.	CATSKILL	652	443	186.9	40.4	11.4	1923	Mariners Harbor, N. Y.
39	223977		St. s.	Caucus	1,280	644	193.2	41.0	20.0	1905	Greenport, N. Y.
40	214549	LGMN	St. s.	CAUTO	3,570	2,160	351.0	47.9	24.7	1916	Seattle, Wash.
41	220287	LWVH	St. s.	CAYO MAMBI	1,925	1,055	249.8	37.7	14.8	1920	Mantowoc, Wis.
42	220781	MBTJ	St. s.	CAYUGA	2,309	1,440	251.0	43.6	22.2	1920	Wyandotte, Mich.
43	127766		St. p.	Cazadero	1,682	991	228.5	38.0	17.0	1903	Alameda, Calif.
44	201163		St. s.	Cecil	59	40	76.0	17.3	7.0	1904	Solomons, Md.
45	204205		St. s.	Cecil W.	14	9	35.5	10.5	4.0	1905	Northport, Mich.
46	220259	LWTP	St. s.	CECIL COUNTY	7,641	4,678	431.0	59.2	33.4	1920	Baltimore, Md.
47	202583		St. w.	Cecil N. Bean	198	179	130.0	37.8	3.9	1905	Moble, Ala.
48	126028		St. s.	Cecilia	98	49	92.2	20.0	8.0	1882	Camden, N. J.
49	220762	MBSP	St. s.	CEDARHURST	5,030	3,105	390.0	54.2	27.8	1920	Hog Island, Pa.
50	217299	LPBT	St. s.	CEDAR SPRING	2,343	1,418	251.0	43.6	22.2	1918	Duluth, Minn.
51	120132		St. s.	Celestine	23	11	60.4	14.4	6.3	1883	Newburgh, N. Y.
52	211948	LDJM	St. s.	Cello	943	576	202.3	40.2	14.7	1913	St. Helens, Oreg.
53	211815		St. w.	Cellina	177	177	145.5	24.5	4.4	1913	Burnside, Ky.
54	219283	LTVH	St. s.	CENTAURUS	5,550	3,418	409.8	54.2	27.7	1919	Portland, Oreg.
55	209789		St. s.	CENTRAL	98	40	82.0	21.0	10.3	1912	Ferrysburg, Mich.
56	218611		St. s.	Central	36	24	60.2	18.5	4.8	1919	Clinton, Wash.
57	224095		St. s.	Central II	59	40	60.0	23.6	7.8	1924	do.
58	217072	LNHT	St. s.	CENTRAL AMERICAN	357	169	124.6	30.0	12.3	1918	Bath, Me.
59	2931		St. s.	Central States	63	31	74.0	18.0	8.4	1872	Brooklyn, N. Y.
60	77170		St. s.	CENTRAL WEST	3,400	2,808	352.0	44.8	22.8	1895	West Bay City, Mich.
61	127718	KSFD	St. s.	Centralia	487	324	160.5	36.0	12.5	1902	Alameda, Calif.
62	217869	LQRH	St. s.	Centurion	415	197	142.0	31.6	14.4	1919	South Somerset, Mass.
63	125904		St. p.	Cepheus	582	578	213.6	32.4	11.5	1881	Chester, Pa.
64	217471	LPNG	St. s.	CERALVO	2,323	1,394	251.0	43.6	22.2	1918	Duluth, Minn.
65	212620		St. s.	Ceres	611	500	137.2	35.1	16.0	1914	Wilmington, Del.
66	217802	LQMR	St. s.	CEROSCO	2,323	1,394	251.0	43.6	22.2	1919	Duluth, Minn.
67	221144	MOPS	St. s.	CERRO-AZUL	8,876	5,540	480.5	66.0	36.8	1921	Chester, Pa.
68	221129	MCPH	St. s.	CERRO-EBANO	8,880	5,543	480.5	66.0	36.8	1921	do.
69	217803	LQMS	St. s.	CERRO GARDO	2,347	1,420	251.0	43.6	22.2	1919	Duluth, Minn.
70	125903		St. p.	Cetus	847	580	213.3	32.0	10.6	1881	Philadelphia, Pa.
71	218075	LRDW	St. s.	CHAMBERINO	2,323	1,394	251.0	43.6	22.2	1919	Duluth, Minn.
72	217804	LQMT	St. s.	CHAMBLEE	2,323	1,394	251.0	43.6	22.2	1919	do.

1 Formerly British st. s. Cartago.
 2 Formerly st. p. Colorado.
 3 Formerly st. s. (a War Rifle.
 4 Formerly st. s. (b Lakebridge.
 5 Formerly st. s. Nushagak.

6 Formerly st. s. Capastrano.
 7 Formerly st. s. Biloxi.
 8 Formerly st. s. Lake Greenwood.
 9 Formerly st. s. Garibaldi.
 10 Formerly st. s. George W. Fenwick

Line No.	Service	Crew	Indicated horse-power	Name of owner	Home port	Address of owner
1	Pas.	78	3,000	United Fruit Steamship Corporation (Del.)	New York, N. Y.	17 Battery Place.
2	Pas.	6	115	James Rolson	Chicago, Ill.	1416 North Kedzie Boulevard.
3	Fer.	6	600	Carteret Ferry Corporation (N. J.)	New York, N. Y.	90 West Street.
4	Tnk.	7	400	Mexican Petroleum Corporation (Me.)	do	120 Broadway.
5	Fer.	5	150	Cairo City Ferry Co. (Ill.)	St. Louis, Mo.	Cairo, Ill.
6	Frt.	50	2,600	United States Shipping Board	Tacoma, Wash.	
7	Frt.	26	1,200	E. K. Wood Lumber Co. (Calif.)	San Francisco, Calif.	1 Drumm Street.
8	Tow.	10	850	Shaver Transportation Co. (Oreg.)	Portland, Oreg.	180 Davis Street.
9	Frt.	38	2,600	United States Shipping Board	Philadelphia, Pa.	Bourse Building.
10	Frt.	19	700	Romco Steamship Co. (Calif.)	San Francisco, Calif.	582 Market Street.
11	Frt.	18	450	Caspar Lumber Co. (Calif.)	do	Do.
12	Frt.	43	2,600	United States Shipping Board	Philadelphia, Pa.	Bourse Building.
13	Tow.	9	350	Tugboat Caspian Co. (Del.)	do	111 Walnut Street.
14	Tow.	5	111	Louis Lubchansky	New London, Conn.	49 Howard Street.
15	Tnk.	32	2,500	Cuba Distilling Co. (W. Va.)	Baltimore, Md.	Curtis Bay, Md.
16	Tow.	10	60	Woods Bros. Construction Co. (Nebr.)	Omaha, Nebr.	Lincoln, Nebr.
17	Tnk.	32	2,500	Steamer Oastana Corporation (N. Y.)	New York, N. Y.	665 Fifth Avenue.
18	Fsh.	3	69	Ranney Fisheries Co. (Ohio)	Cleveland, Ohio	Lorain, Ohio.
19	Pas.	4	50	Leighton W. Coombs	Belfast, Me.	Islesboro, Me.
20	Frt.	26	1,650	Charles Nelson Co. (Calif.)	San Francisco, Calif.	230 California Street.
21	Tnk.	32	2,600	Cuba Distilling Co. (W. Va.)	Baltimore, Md.	Curtis Bay, Md.
22	Pas.	70	3,600	Wilmington Transportation Co. (Calif.)	Los Angeles, Calif.	Wilmington, Calif.
23	Frb.	20	550	Mayor and city council (Md.)	Baltimore, Md.	City Hall.
24	Tow.	19	1,000	Reading Co. (Pa.)	Philadelphia, Pa.	Reading Terminal.
25	Tow.	6	325	Columbia Contract Co. (Oreg.)	Portland, Oreg.	294 Salmon Street.
26	Tow.	8	175	Canulette Shipbuilding Co. (La.)	New Orleans, La.	Slidell, La.
27	Tow.	6	140	Ohio River Gravel Co. (W. Va.)	Pittsburgh, Pa.	Parkersburg, W. Va.
28	Frt.	30	1,550	A. H. Bull Steamship Co. (N. J.)	New York, N. Y.	40 West Street.
29	Pas.	3	15	Bernard R. Le Roy	Cincinnati, Ohio	Zanesville, Ohio.
30	Fsh.	22	1,000	Pacific American Fisheries (Me.)	Seattle, Wash.	South Bellingham, Wash.
31	Tow.	6	250	Carroll Towing Co. (N. Y.)	New York, N. Y.	Pier 5, Bush Docks (B.)
32	Tow.	18	276	Island Oreck Coal Co. (Me.)	Cincinnati, Ohio	923 Dixie Terminal Bldg.
33	Frt.	33	1,600	Baltimore & Carolina Steamship Co. (Md.)	Baltimore, Md.	Pier 5, Pratt Street.
34	Frt.	28	1,400	Sudden & Christenson (Calif.)	San Francisco, Calif.	230 California Street.
35	Frt.	44	2,800	United States Shipping Board	Seattle, Wash.	841 Railroad Avenue South.
36	Tnk.	35	3,100	Union Oil Co. of California (Calif.)	Los Angeles, Calif.	Union Oil Building.
37	Fer.	8	1,600	New York Central R. R. Co. (N. Y.)	New York, N. Y.	Grand Central Station.
38	Frt.	22	400	Catskill Evening Line (Del.)	do	Pier 41, North River.
39	Drq.	26	725	R. A. Perry	do	3404 Woolworth Building.
40	Frt.	48	2,600	New York & Cuba Mail Steamship Co. (Me.)	do	Foot Wall Street.
41	Frt.	27	2,000	Cayo Mambi Steamship Corporation (Del.)	do	61 Broadway.
42	Frt.	24	1,300	Cayuga Transportation Co. (Ind.)	Chicago, Ill.	Bay City, Mich.
43	Fer.	14	1,600	Northwestern Pacific R. R. Co. (Calif.)	San Francisco, Calif.	64 Pine Street.
44	Tow.	4	250	Chesapeake Lighterage & Towing Co. (Md.)	Baltimore, Md.	Keyser Building.
45	Fsh.	4	25	Walton S. Wilson	Grand Haven, Mich.	Northport, Mich.
46	Tnk.	35	2,750	Oil Transport Co. (Del.)	Baltimore, Md.	1600 Continental Building.
47	Fer.	14	250	John R. Drackett	Morgan City, La.	
48	Tow.	6	300	Ella Ann Lockwood	Charleston, S. C.	12 B Rutledge Avenue.
49	Tnk.	33	2,500	Steamer Cedarhurst Corporation (N. Y.)	New York, N. Y.	565 Fifth Avenue.
50	Frt.	37	1,250	United States Shipping Board	Norfolk, Va.	Army Base.
51	Tow.	3	75	Mobile & Gulf Navigation Co. (Ala.)	Mobile, Ala.	Foot Palmetto Street.
52	Pas.	30	800	Charles R. McCormick Lumber Co. (Del.)	San Francisco, Calif.	215 Market Street.
53	Pas.	7	205	Cumberland Transportation Co. (Ky.)	Louisville, Ky.	Burnside, Ky.
54	Frt.	38	2,800	Planet Steamship Corporation (Me.)	New York, N. Y.	39 Cortlandt Street.
55	Tow.	8	550	Michigan Limestone & Chemical Co. (Mich.)	Detroit, Mich.	732 Dime Bank Building.
56	Fer.	2	45	Whatcom County (Wash.)	Seattle, Wash.	Bellingham, Wash.
57	Fer.	2	100	Whidby Island Ferry Lines (Wash.)	do	Everett, Wash.
58	Tow.	14	600	Texas Co. (Tex.)	Port Arthur, Tex.	Dock 29.
59	Tow.	7	50	McCarren Towing Line (N. J.)	New York, N. Y.	59 Pearl Street.
60	Frt.	20	1,100	Palsley Steamship Co. (Ohio)	Cleveland, Ohio	Union Trust Building.
61	Frt.	18	475	Bayside Redwood Co. (Calif.)	San Francisco, Calif.	216 Pine Street.
62	Tow.	20	1,000	United States Shipping Board	Houston, Tex.	
63	Pas.	21	900	Iron Steamboat Co. of New Jersey (N. J.)	New York, N. Y.	Pier 1, North River.
64	Frt.	27	1,250	United States Shipping Board	do	45 Broadway.
65	Msc.	6	350	International Elevating Co. (N. J.)	do	101 Produce Exchange.
66	Frt.	27	1,250	United States Shipping Board	do	45 Broadway.
67	Tnk.	48	4,300	Pan American Petroleum & Transport Co. (Del.)	Los Angeles, Calif.	714 West Tenth Street.
68	Tnk.	45	4,300	do	do	Do.
69	Frt.	27	1,250	United States Shipping Board	New York, N. Y.	45 Broadway.
70	Pas.	21	1,605	Iron Steamboat Co. of New Jersey (N. J.)	do	Pier 1, North River.
71	Frt.	21	1,250	United States Shipping Board	do	45 Broadway.
72	Frt.	27	1,250	do	do	Do.

¹⁰ Formerly st. w. ^a Mary E. Staples.
^b Alma.
^c Henry Burke.
¹¹ Formerly st. s. Wm. J. McCarthy.

¹² Formerly st. s. ^a Central American.
^b Mexican st. s. Central American.
¹³ Formerly st. s. Balto.
¹⁴ Formerly st. s. John J. McWilliams.

Steam Vessels

Line No.	Official No.	Signal letters	Rlg	Name of vessel	Tonnage		Dimensions			When built	Where built
					Gross	Net	Length	Breadth	Depth		
1	127335		St. s.	Champlon	342	169	122.7	35.2	11.1	1899	Tottenville, N. Y.
2	206918		St. s.	Champlon	76	42	88.6	22.6	5.8	1909	Hoquiam, Wash.
3	127579		St. w.	Champlon No. 3	66	66	98.9	25.7	3.5	1901	Mason City, W. Va.
4	207144	LBJD	St. s.	Chancellor	383	187	122.0	36.5	11.9	1910	Tottenville, N. Y.
5	127094		St. s.	Channing	51	23	60.3	17.0	7.6	1895	Boston, Mass.
6	218070	LRFB	St. s.	CHANTIER	2,323	1,394	251.0	43.0	22.2	1919	Duluth, Minn.
7	218070	LRDP	St. s.	CHAPAREL	2,323	1,394	251.0	43.0	22.2	1910	do.
8	200657		St. w.	Chaperon	98	98	110.0	24.0	4.5	1904	Clinton, Iowa
9	214913	LIRO	St. s.	CHAFMAN BROS.	472	321	130.8	35.6	12.6	1917	Elizabethport, N. J.
10	210958	LWKS	St. s.	CHAPPAQUA	4,755	2,912	377.0	52.0	26.8	1920	Shooters Island, N. Y.
11	218732	LSKB	St. s.	CHARCAS	5,655	3,467	410.5	54.3	27.2	1919	Los Angeles, Calif.
12	212003		St. s.	Charles L.	34	22	61.8	16.6	7.7	1914	Erie, Pa.
13	218628	LSFG	St. s.	CHARLES CHRISTENSON	5,630	3,495	409.7	54.2	27.7	1919	Seattle, Wash.
14	127365	KPHW	St. s.	CHAS. CLARKE	211	144	108.9	22.6	11.8	1899	Camden, N. J.
15	145786		St. s.	CHARLES DONNELLY	3,765	3,076	398.4	47.0	25.0	1898	Wyandotte, Mich.
16	225613		St. s.	Charles Frank	28	23	47.3	13.4	4.7	1923	Manistee, Mich.
17	211352		St. s.	CHARLES HEIDEN	717	446	151.5	35.2	14.6	1913	Ecorse, Mich.
18	203918		St. s.	CHARLES HUBBARD	4,846	4,287	438.7	52.0	23.9	1907	Toledo, Ohio
19	126806		St. s.	Charles Killam	24	12	48.8	13.5	6.0	1891	Bordentown, N. J.
20	214297		St. s.	Charles Loesch	22	14	52.5	15.7	5.2	1916	Erie, Pa.
21	126621		St. p.	Charles Macalester	624	462	195.0	30.0	10.6	1890	Wilmington, Del.
22	213073		St. s.	Charles McNeill	69	47	61.7	18.5	8.8	1915	do.
23	126517		St. s.	Charles McVea	331	263	123.0	24.1	10.0	1888	Saugatuck, Mich.
24	213899	LFSR	St. s.	CHARLES PRATT	8,982	5,644	500.0	68.0	27.0	1916	Newport News, Va.
25	214165		St. p.	Charles Van Damme	789	551	152.8	36.9	11.0	1916	Benicia, Calif.
26	90858		St. s.	Charles A. Kennedy	40	20	72.6	15.9	6.2	1876	Chester, Pa.
27	203387	KVNR	St. s.	Charles A. McCaffrey	197	134	101.1	25.0	12.0	1906	Noank, Conn.
28	206135		St. s.	Charles A. Potter	24	17	56.5	14.2	6.2	1910	Ashtabula, Ohio
29	226031		St. s.	Charles C. Donoghue	766	514	164.8	40.8	15.0	1926	Quincy, Mass.
30	225066		St. s.	CHARLES C. WEST	6,644	5,004	456.2	60.1	29.1	1925	Manitowoc, Wis.
31	201711		St. s.	Charles D. McAllister	161	110	93.7	25.5	10.3	1905	Tottenville, N. Y.
32	212716	LDVF	St. s.	CHARLES E. HARWOOD	2,990	1,738	320.0	45.1	26.3	1913	Walker-on-Tyne, England.
33	204016		St. s.	CHARLES E. WILLIAMS	98	67	75.4	21.0	10.5	1907	Ferrysburg, Mich.
34	76966		St. s.	Charles F. Bleckel	32	16	53.8	15.0	6.2	1891	Jersey City, N. J.
35	125974		St. s.	Chas. F. Glew	26	19	52.0	14.6	5.4	1881	Lockport, N. Y.
36	221842		St. w.	CHARLES F. RICHARDSON	803	544	207.0	45.0	6.5	1921	Ilas, Pa.
37	226114	MGJB	St. s.	CHARLES G. BLACK	14,305	9,161	550.3	72.2	43.7	1921	Sparrows Point, Md.
38	126653		St. s.	Charles H. Bradley	804	624	201.0	37.0	13.6	1890	West Bay City, Mich.
39	220711	MBRG	St. s.	CHARLES H. CRAMP	6,220	3,812	404.6	53.9	26.2	1920	Philadelphia, Pa.
40	127290		St. w.	Chas. H. Hamilton	595	297	190.0	38.0	5.5	1897	St. Michael, Alaska
41	225206		St. s.	Charles H. Markham	108	73	78.6	21.9	9.9	1925	Milford, Del.
42	85636		St. s.	Charles J. Baker	19	9	52.5	13.0	6.5	1880	Baltimore, Md.
43	201054	KTFC	St. s.	Charles J. Colonna	248	101	124.4	22.0	10.5	1904	Berkley, Va.
44	225861		St. s.	CHARLES J. CONNELL	99	67	79.8	21.1	11.3	1926	Manitowoc, Wis.
45	127449		St. s.	Chas. J. Davis	40	27	60.0	16.2	7.0	1900	New Baltimore, N. Y.
46	224518		St. w.	CHARLES J. MILLER	220	226	130.0	32.0	5.0	1925	Jeffersonville, Ind.
47	214499		St. s.	CHARLES L. HUTCHINSON	7,215	5,505	580.0	68.0	32.0	1916	Superior, Wis.
48	217203	LNRS	St. s.	CHARLES L. O'CONNOR	2,351	1,433	253.4	43.7	25.1	1918	Ecorse, Mich.
49	217130	LNMB	St. s.	CHARLES M. EVEREST	5,372	3,238	411.6	53.4	31.2	1918	Wilmington, Del.
50	208515		St. s.	Charles M. Greiner	55	23	67.2	18.4	7.0	1911	Portland, Ore.
51	211740		St. s.	Charles M. Hyttel	62	42	61.0	15.0	9.0	1913	Sturgeon Bay, Wis.
52	223200		St. s.	CHARLES M. SCHWARZ	7,935	6,206	586.3	60.2	28.0	1923	Cleveland, Ohio
53	127752		St. s.	CHARLES M. WARNER	3,812	2,733	370.0	48.0	24.0	1903	Chicago, Ill.
54	127516		St. s.	Charles M. Whitlock	49	31	82.6	14.7	4.0	1901	Point Caswell, N. C.
55	204306		St. s.	CHARLES O. JENKINS	6,285	4,827	504.0	54.2	31.0	1907	Wyandotte, Mich.
56	213038		St. s.	CHARLES P. CRAWFORD	171	116	97.4	23.9	11.6	1915	Port Richmond, N. Y.
57	211089	LDGP	St. s.	Charles P. Greenough	266	145	128.5	27.4	15.3	1913	Rockland, Me.
58	126898		St. s.	Charles P. Stricker	22	15	56.8	13.5	6.2	1892	Buffalo, N. Y.
59	220434	MBFL	St. s.	CHARLES R. MCCORMICK	6,094	3,816	401.4	53.2	31.9	1920	Vancouver, Wash.

1 Formerly st. s. West Inskip.
 2 Formerly st. s. West Hepburn.
 3 Formerly st. s. Troy.
 4 Formerly st. s. Mary Ann.
 5 Formerly st. s. P. J. T. Co. No. 7.

a William J. Tully.
 b Cristobal.
 c Phoenix.
 d Charles Henry McWilliams.
 e Bouker No. 3.

Steam Vessels

Line No.	Service	Crew	Indicated horse-power	Name of owner	Home port	Address of owner
1	Wrk.	9	600	Merritt-Chapman & Scott Corporation (Del.)	New York, N. Y.	17 Battery Place.
2	Tow.	4	200	Pioneer Tug Boat Co. (Wash.)	Seattle, Wash.	Hoquiam, Wash.
3	Fer.	3	250	Mason City & Pomeroy Ferry Co. (W. Va.)	Pittsburgh, Pa.	Mason City, W. Va.
4	Wrk.	8	550	Merritt-Chapman & Scott Corporation (Del.)	New York, N. Y.	17 Battery Place.
5	Tow.	5	150	New Jersey Shipbuilding & Dredging Co. (N. J.)	do.	50 Broad Street.
6	Frt.	41	1,350	United States Shipping Board	do.	45 Broadway.
7	Frt.	37	1,250	do.	do.	Do.
8	Tow.	15	300	J. W. Menke	Cincinnati, Ohio	108 East Pearl Street.
9	Wrk.	5	740	Merritt-Chapman & Scott Corporation (Del.)	New York, N. Y.	17 Battery Place.
10	Frt.	51	2,500	United States Shipping Board	do.	45 Broadway.
11	Frt.	45	2,800	Grace Steamship Co. (Del.)	do.	10 Hanover Square.
12	Fsh.	6	70	O. P. Andrews	Erie, Pa.	625 West Eighth Street.
13	Frt.	35	2,500	Christenson Steamship Co. (Calif.)	San Francisco, Calif.	230 California Street.
14	Frb.	12	650	City of Galveston	Galveston, Tex.	City Hall.
15	Frt.	19	1,692	Great Lakes Transit Corporation (N. Y.)	Buffalo, N. Y.	223 Erie Street.
16	Fsh.	4	30	Charles Hendricksen, jr.	Grand Haven, Mich.	Charlevoix, Mich.
17	Frt.	12	400	Detroit Materials & Transportation Co (Mich.)	Detroit, Mich.	Transportation Building.
18	Frt.	22	2,000	Great Lakes Steamship Co. (Del.)	Oswego, N. Y.	Syracuse, N. Y.
19	Tow.	5	100	T. S. Graton & Knight Manufacturing Co. (Mass.)	New York, N. Y.	33 Warren Street.
20	Fsh.	6	40	Eugene Loesch	Erie, Pa.	336 East Twelfth Street.
21	Pas.	18	1,150	Mount Vernon & Marshall Hall Steamboat Co. (Va.)	Washington, D. C.	Seventh Street Wharf SW.
22	Tow.	4	150	East River Towing Co. (N. Y.)	New York, N. Y.	17 Battery Place.
23	Frt.	16	450	Hill Steamboat Line	Milwaukee, Wis.	Kenosha, Wis.
24	Tnk.	48	3,200	Standard Oil Co. (N. J.)	New York, N. Y.	28 Broadway.
25	Fer.	6	300	Richmond & San Rafael Ferry & Transportation Co. (Calif.)	San Francisco, Calif.	Sixteenth Street Wharf.
26	Tow.	4	150	Elizabeth Co. (Del.)	Newark, N. J.	Elizabeth, N. J.
27	Frt.	10	600	Owen McCaffrey's Sons (N. Y.)	New York, N. Y.	1 Broadway.
28	Fsh.	3	45	George B. Leidheiser	Sandusky, Ohio	Vermilion, Ohio.
29	Fer.	7	1,100	City of Boston	Boston, Mass.	City Hall.
30	Frt.	39	2,000	Rockport Steamship Co. (Del.)	Cleveland, Ohio	Rockefeller Building.
31	Tow.	6	900	James P. McAllister	New York, N. Y.	17 State Street.
32	Tnk.	37	1,000	Pan American Petroleum & Transport Co. (Del.)	Los Angeles, Calif.	Security Building.
33	Tow.	6	500	Great Lakes Dredge & Dock Co. (N. J.)	Duluth, Minn.	First National Bank Building.
34	Tow.	4	100	Willfred Drouin	New York, N. Y.	11 Moore Street.
35	Tow.	5	140	William Beauvis	Grand Haven, Mich.	Muskegon, Mich.
36	Tow.	40	1,500	West Kentucky Coal Co. (N. J.)	Paducah, Ky.	City National Bank Bldg.
37	Tnk.	43	4,600	Standard Oil Co. (N. J.)	New York, N. Y.	26 Broadway.
38	Frt.	13	800	Bradley Transportation Co. (Ind.)	Chicago, Ill.	Bay City, Mich.
39	Frt.	38	3,000	Nautilus Steamship Corporation (N. Y.)	New York, N. Y.	26 Beaver Street.
40	Pas.	32	240	American Yukon Navigation Co. (W. Va.)	Juneau, Alaska	Skagway, Alaska.
41	Tow.	8	350	Ocean Steamship Co. of Savannah (Ga.)	New York, N. Y.	Pier 52, North River.
42	Tow.	4	100	Atlantic Transport Co. (W. Va.)	Baltimore, Md.	Chamber of Commerce Building.
43	Fsh.	8	450	Seaboard Oil & Guano Co. (Va.)	Reedville, Va.	Mila, Va.
44	Tow.	11	400	Fitz Simons & Connell Dredge & Dock Co. (Ill.)	Chicago, Ill.	10 South La Salle Street
45	Tow.	5	100	F. J. Bauer Towing Line (N. Y.)	New York, N. Y.	85 Commercial Street (B.).
46	Fer.	12	485	Mississippi River Ferry Co. (Tenn.)	Baton Rouge, La.	Vicksburg, Miss.
47	Frt.	33	2,000	Pioneer Steamship Co. (Ohio)	Cleveland, Ohio	1508 Rockefeller Building.
48	Frt.	27	1,350	M. & J. Tracy (N. Y.)	New York, N. Y.	1 Broadway.
49	Tnk.	33	2,600	Vacuum Oil Co. (N. Y.)	do.	61 Broadway.
50	Tow.	3	300	Hackett Digger Co. (Oreg.)	Portland, Oreg.	Foot East Clay Street.
51	Fsh.	6	78	Charles M. Hyttel, sr.	Milwaukee, Wis.	Racine, Wis.
52	Frt.	34	2,200	Interlake Steamship Co. (Ohio)	Cleveland, Ohio	Union Trust Building.
53	Pas.	21	1,200	Great Lakes Steamship Co. (Del.)	Oswego, N. Y.	Syracuse, N. Y.
54	Pas.	33	35	D. J. Black	Wilmington, N. C.	209 South Street.
55	Frt.	32	1,650	Jenkins Steamship Co. (Ohio)	Cleveland, Ohio	Union Trust Building.
56	Tow.	7	700	Erie R. R. Co. (N. Y.)	New York, N. Y.	50 Church Street.
57	Tow.	14	900	Mystic Steamship Co.	Boston, Mass.	111 Devonshire Street.
58	Fsh.	3	60	Betz & Lockhart Fish Co. (Mich.)	Port Huron, Mich.	Au Sable, Mich.
59	Frt.	35	2,500	Chas. R. McCormick Lumber Co. (Del.)	San Francisco, Calif.	215 Market Street.

¹ Formerly British st. s. Charles E. Harwood.

² Formerly st. s. ^a J. & J. McCarthy.

³ Formerly st. s. ^b Frankie.

⁴ Formerly st. s. ^c Success.

⁵ Formerly st. s. Charles O. Ryan.

¹⁰ Formerly st. s. George J. Norris.

¹¹ Formerly st. s. Chas. J. Reno.

¹² Formerly st. s. Sir Trevor Dawson.

¹³ Formerly st. s. Costilla.

¹⁴ Formerly st. s. Apus.

Steam Vessels

Line No.	Official No.	Signal letters	Rig	Name of vessel	Tonnage		Dimensions			When built	Where built
					Gross	Net	Length	Breadth	Depth		
					Feet			Feet			
1	213612		St. s.	Chas. R. Norman.....	165	92	83.2	29.2	9.8	1915	West New Brighton, N. Y.
2	210432		St. s.	Charles R. Wilson.....	146	140	128.0	22.6	4.0	1919	Paducah, Ky.
3	202889		St. s.	CHARLES S. HEBARD..... ⁴	6,291	4,854	604.0	54.0	30.0	1906	Cleveland, Ohio.
4	201283		St. s.	Charles T. Gallagher.....	90	52	85.4	21.8	9.8	1904	South Portland, Me.
5	222620		St. p.	Charles W. Galloway.....	587	370	140.8	34.1	12.8	1922	Wilmington, Del.
6	215891		St. p.	Charles Henry Stone.....	27	21	64.8	19.0	3.2	1917	Point Pleasant, W. Va.
7	128201		St. s.	Charley Ferris.....	54	27	69.8	17.0	8.8	1884	Oswego, N. Y.
8	200047		St. s.	Charlie.....	10	6	43.0	11.6	5.0	1903	St. George, Me.
9	22390		St. s.	Charle O. Smith.....	63	39	74.0	17.0	8.3	1863	Cleveland, Ohio.
10	126019		St. s.	Charleston.....	141	106	92.9	17.7	9.2	1890	Buffalo, N. Y.
11	127401		St. w.	Charlotte.....	171	171	160.0	31.0	4.0	1900	Brownsville, Pa.
12	209920		St. s.	Charlotte.....	41	28	62.0	17.6	6.6	1912	Erie, Pa.
13	210308		St. s.	Charlotte.....	39	27	83.3	16.8	5.2	1912	Buffalo, N. Y.
14	85171		St. p.	Charlotte-Essex.....	207	165	95.0	24.6	9.0	1869	Athens, N. Y.
15	212853	LDQB	St. s.	CHARLTON HALL..... ⁶	4,785	2,947	400.0	50.0	27.2	1907	Port Glasgow, Scotland.
16	126598		St. w.	Charon.....	97	97	110.0	30.0	3.4	1889	Brownsville, Pa.
17	126487		St. p.	CHATEAUGAY.....	405	255	196.0	29.7	9.4	1888	Shelburne, Vt.
18	96148		St. s.	CHATHAM.....	1,266	833	219.2	40.2	16.7	1891	Newburgh, N. Y.
19	225471	MGBN	St. s.	CHATHAM..... ⁷	5,649	3,450	350.7	52.2	16.0	1926	Newport News, Va.
20	207695		St. s.	CHATTANOOGA.....	47	32	61.0	16.0	8.0	1910	Lorain, Ohio.
21	221643	MDFN	St. s.	CHATTANOOGA CITY..... ⁸	5,686	3,450	424.2	56.2	26.5	1921	Chickasaw, Ala.
22	211290	LDBG	St. s.	CHAUNCEY M. DEPEW..... ⁹	652	282	185.1	35.0	13.5	1913	Bath, Me.
23	76922		St. s.	CHAUTAQUA.....	1,372	932	200.6	45.8	15.0	1891	Philadelphia, Pa.
24	216589	LMFD	St. s.	CHEBAULIP..... ⁴	4,839	3,588	380.6	53.1	27.0	1918	Tacoma, Wash.
25	127693	KSBL	St. s.	CHEEKTOWAGA.....	331	106	126.3	24.7	15.3	1902	Port Richmond, N. Y.
26	127627	KQSP	St. s.	Chehalls.....	663	421	183.3	37.5	14.8	1901	Fairhaven, Calif.
27	126929		St. s.	Chelsea.....	333	184	140.4	34.2	10.8	1892	Wilmington, Del.
28	223222		St. s.	CHELSEA.....	1,028	694	180.5	36.1	14.7	1923	do.
29	127340		St. s.	CHELTENHAM.....	113	77	84.3	19.0	9.2	1899	Philadelphia, Pa.
30	219022	LTFC	St. s.	CHEPADOA..... ¹⁰	6,035	4,475	402.4	53.1	32.0	1919	Seattle, Wash.
31	125638		St. s.	Cherokee.....	40	20	68.0	16.2	7.6	1877	Baltimore, Md.
32	210246		St. w.	Cherokee.....	741	609	179.2	40.2	7.0	1912	Oakland, Calif.
33	223004		St. w.	Cherokee.....	52	52	105.6	20.0	3.0	1923	Knoxville, Tenn.
34	224642	MFSB	St. s.	CHEROKEE..... ¹¹	5,806	3,514	387.5	54.3	20.0	1925	Newport News, Va.
35	3704		St. p.	CHESAPEAKE.....	1,021	765	192.0	36.0	14.6	1897	Wilmington, Del.
36	127757		St. s.	Chesapeake.....	145	83	125.0	19.6	8.5	1903	Wilmington, Md.
37	201320		St. w.	Chesapeake.....	216	216	113.2	35.6	5.1	1904	Point Pleasant, W. Va.
38	223239		St. s.	Chesapeake.....	99	52	80.0	21.0	9.4	1919	Sharptown, Md.
39	212448		St. p.	Cheslyme.....	50	32	54.3	26.6	3.5	1914	New London, Conn.
40	127620		St. s.	CHESTER.....	419	285	140.5	27.0	9.7	1902	Chester, Pa.
41	204938		St. s.	CHESTER.....	263	179	100.2	30.4	11.4	1908	Port Richmond, N. Y.
42	220397	MBDQ	St. s.	CHESTER KIWANIS..... ¹²	5,502	3,393	400.7	54.2	30.4	1920	Chester, Pa.
43	127379		St. s.	CHESTER W. CHAPIN..... ¹³	2,868	1,822	312.0	64.0	16.9	1899	Sparrows Point, Md.
44	216378	LJMK	St. s.	CHESTER SUN..... ¹⁴	6,669	4,091	429.3	59.2	31.4	1918	Chester, Pa.
45	219407	LVDK	St. s.	CHESTER VALLEY..... ¹⁵	5,078	3,110	390.0	54.2	27.8	1919	Hog Island, Pa.
46	215976	LJQQ	St. s.	CHESTNUT HILL..... ¹⁶	4,935	2,970	364.0	51.0	29.5	1918	Gloucester, N. J.
47	217623	LQHR	St. s.	CHESTOPA..... ¹⁷	3,252	1,989	324.0	46.2	25.0	1918	Newark, N. J.
48	126309		St. s.	Chicago.....	88	44	82.7	19.0	9.2	1885	Camden, N. J.
49	127509		St. s.	Chicago.....	766	521	193.3	46.0	15.3	1901	Port Richmond, N. Y.
50	127590		St. s.	Chicago.....	3,195	2,546	324.2	44.0	14.0	1901	Buffalo, N. Y.
51	204943		St. s.	Chicago.....	419	129	139.0	24.6	15.6	1908	Seattle, Wash.
52	216537	LMFB	St. s.	CHICAGO..... ¹⁸	1,968	1,171	251.0	43.6	18.1	1918	Duluth, Minn.
53	3908		St. s.	CHICAGO HARBOR No. 4..... ¹⁹	58	39	63.3	17.3	9.0	1903	Ferrysburg, Mich.
54	219783	LWCM	St. s.	CHICKAMAUGA..... ²⁰	3,853	2,376	333.8	48.0	24.9	1920	Jacksonville, Fla.
55	219116	LTJP	St. s.	CHICKASAW..... ²¹	4,948	3,023	390.0	54.2	27.6	1919	Hog Island, Pa.
56	219875	LWIC	St. s.	CHICKASAW CITY..... ²²	6,196	3,849	395.5	55.0	31.4	1920	Chickasaw, Ala.
57	219208	LTPQ	St. s.	CHICOMICO..... ²³	6,032	4,457	402.4	53.1	32.0	1919	Seattle, Wash.
58	206433		St. s.	CHICORA..... ²⁴	297	171	124.5	33.0	8.0	1909	Buffalo, N. Y.
59	126961	KLRF	St. s.	Chief.....	230	122	112.5	25.0	11.2	1893	Wilmington, Del.
60	207657		St. s.	Chief.....	34	19	59.0	16.6	6.4	1910	Fairhaven, Calif.
61	209235		St. s.	CHIEF WAWATAM.....	2,990	1,793	338.8	62.0	20.7	1911	Toledo, Ohio.
62	127631		St. s.	Chignik.....	16	6	48.0	12.5	4.6	1902	San Francisco, Calif.
63	217670	LQFH	St. s.	CHILBAR..... ²⁵	5,030	3,690	391.8	51.3	28.8	1919	Wilmington, Del.
64	127522	KRGH	St. s.	Chilkat.....	172	98	115.5	24.0	10.5	1901	San Francisco, Calif.
65	219919	LWJF	St. s.	CHILOIL..... ²⁶	5,107	3,541	391.8	51.3	28.8	1920	Wilmington, Del.
66	223031	MFDG	St. s.	CHILORE..... ²⁷	13,154	8,393	549.6	72.2	40.5	1922	Alameda, Calif.

¹ Formerly st. s. G. W. Lethbridge.² Formerly st. s. Van.³ Formerly st. s. S. S. Rumage.⁴ Formerly st. s. Carrie Stewart.⁵ Formerly st. p. George H. Power.⁶ Formerly British st. s. Charlton Hall.⁷ Formerly st. s. Hamburg.⁸ Formerly st. s. Rangeley.⁹ Formerly st. s. John G. McCullough.¹⁰ Formerly st. s. Camilla.

Steam Vessels

Line No.	Service	Crew	Indicated horse-power	Name of owner	Home port	Address of owner
1	Frt.	6	350	East Jersey R. R. & Terminal Co. (N. J.)	New York, N. Y.	11 Broadway.
2	Tow.	9	400	Wilson Sand & Supply Co. (W. Va.)	Pittsburgh, Pa.	Huntington, W. Va.
3	Frt.	31	3,000	Wilson Transit Co. (Ohio)	Cleveland, Ohio	Rockefeller Building.
4	Tow.	6	345	Commercial Towing Co. (Mass.)	Boston, Mass.	Commercial Wharf.
5	Fer.	6	350	Staten Island Ry. Co. (N. Y.)	New York, N. Y.	25 Broadway.
6	Fer.	1	35	C. O. Stone	Pittsburgh, Pa.	Point Pleasant, W. Va.
7	Tow.	7	280	Barnett & Record Co. (Minn.)	Duluth, Minn.	418 Lyceum Building.
8	Frt.	1	60	Frank F. Reed	Portland, Me.	187 Middle Street.
9	Tow.	4	250	United Fuel & Supply Co. (Mich.)	Detroit, Mich.	200 Free Press Building.
10	Frt.	2	100	Ross Coyne	Oswego, N. Y.	Baldwinsville, N. Y.
11	Tow.	14	300	Rodgers Sand Co. (Pa.)	Pittsburgh, Pa.	Wood and Water Streets.
12	Tow.	4	110	Ora Endress	Marquette, Mich.	Grand Marais, Mich.
13	Tow.	4	75	Charles Flx.	Buffalo, N. Y.	1826 Niagara Street.
14	Fer.	3	208	Stephen A. Powell	Rouses Point, N. Y.	Essex, N. Y.
15	Frt.	48	2,000	United States Steel Products Co. (N. J.)	New York, N. Y.	30 Church Street.
16	Fer.	6	76	Bellaire-Benwood & Wheeling Ferry Co. (W. Va.)	Pittsburgh, Pa.	Wheeling, W. Va.
17	Pas.	25	1,000	Champlain Transportation Co.	Burlington, Vt.	
18	Fer.	7	750	Hoboken Ferry Co. (N. J.)	New York, N. Y.	90 West Street.
19	Pas.	100	2,700	Merchants & Miners Transportation Co. (Md.)	Baltimore, Md.	112 South Gay Street.
20	Fsh.	12	55	Booth Fisheries Co. (Del.)	Chicago, Ill.	205 North Michigan Avenue.
21	Frt.	49	3,500	United States Steel Products Co. (N. J.)	New York, N. Y.	30 Church Street.
22	Pas.	30	1,200	Hudson River Day Line (N. Y.)	do.	Foot Desbrosses Street.
23	Fer.	6	800	Erle R. R. Co. (N. Y.)	do.	50 Church Street.
24	Frt.	48	2,500	United States Shipping Board	Tacoma, Wash.	
25	Frt.	12	350	Bee Line Transportation Co. (Del.)	Perth Amboy, N. J.	Box 282.
26	Frt.	25	675	Robert C. Sudden	San Francisco, Calif.	Third and Mariposa Streets.
27	Pas.	18	675	Stamford-Oyster Bay Ferries Corporation (N. Y.)	New York, N. Y.	60 Broadway.
28	Fer.	8	1,100	Reading Co. (Pa.)	Philadelphia, Pa.	Reading Terminal.
29	Tow.	5	200	do.	do.	do.
30	Frt.	44	2,800	United States Shipping Board	Seattle, Wash.	841 Railroad Avenue South.
31	Tow.	4	150	William E. Bernard	Philadelphia, Pa.	Pier 75, North Wharves.
32	Frt.	12	400	Central Pacific R. R. Co. (Utah)	San Francisco, Calif.	65 Market Street.
33	Tow.	4	75	Cherokee Sand & Gravel Co.	Chattanooga, Tenn.	Knoxville, Tenn.
34	Pas.	110	4,200	Cherokee-Seminole Steamship Corporation (Me.)	New York, N. Y.	Pier 36, N. H.
35	Fer.	9	800	Chesapeake Ferry Co. (Va.)	Norfolk, Va.	700 Front Street.
36	Fsh.	8	250	Seaboard Oil & Guano Co. (Va.)	Reedville, Va.	Mila, Va.
37	Fer.	4	150	Chesapeake & Ohio Ry. Co. (Va.)	Cincinnati, Ohio	Union Central Building.
38	Tow.	10	350	Chesapeake Lighterage & Towing Co. (Md.)	Baltimore, Md.	906 Keyser Building.
39	Frt.	3	50	State of Connecticut	Hartford, Conn.	Capitol Building.
40	Frt.	9	600	Chester Shipping Co. (Pa.)	Philadelphia, Pa.	Chester, Pa.
41	Frt.	5	350	Delaware, Lackawanna & Western R. R. Co. (Pa.)	New York, N. Y.	90 West Street.
42	Frt.	46	3,000	United States Shipping Board	Philadelphia, Pa.	Bourse Building.
43	Frt.	82	4,200	New England Steamship Co. (Conn.)	New London, Conn.	State Street.
44	Tnk.	37	2,500	Sun Oil Co. (N. J.)	Philadelphia, Pa.	Finance Building.
45	Frt.	38	2,500	United States Shipping Board	do.	Bourse Building.
46	Tnk.	60	2,400	do.	do.	do.
47	Frt.	27	1,500	Charles Nelson Co. (Calif.)	San Francisco, Calif.	230 California Street.
48	Tow.	7	318	Baker-Whitely Coal Co. (W. Va.)	Baltimore, Md.	308 Keyser Building.
49	Fer.	7	700	Pennsylvania R. R. Co. (Pa.)	New York, N. Y.	Jersey City, N. J.
50	Frt.	31	1,612	Great Lakes Transit Corporation (N. Y.)	Buffalo, N. Y.	223 Erie Street.
51	Fsh.	50	600	Booth Fisheries Co. (Del.)	Seattle, Wash.	Foot Wall Street.
52	Frt.	27	1,250	Central Dredging Co. (Ohio)	Cleveland, Ohio	Union Trust Building.
53	Pas.	5	100	City of Chicago (Ill.)	Chicago, Ill.	City Hall.
54	Frt.	29	2,000	United States Shipping Board	Jacksonville, Fla.	
55	Frt.	31	2,500	do.	Philadelphia, Pa.	Bourse Building.
56	Frt.	33	2,800	United States Steel Products Co. (N. J.)	New York, N. Y.	30 Church Street.
57	Frt.	48	2,800	United States Shipping Board	Seattle, Wash.	841 Railroad Avenue South.
58	Pas.	8	200	New York-Ontario Ferries (N. Y.)	Buffalo, N. Y.	1529 Marine Trust Building.
59	Tow.	16	600	Magnolia Petroleum Co. (Tex.)	Port Arthur, Tex.	Beaumont, Tex.
60	Tow.	2	250	Henry C. Peterson (Calif.)	San Francisco, Calif.	Pier 16.
61	Fer.	35	4,500	Mackinac Transportation Co. (Mich.)	Grand Haven, Mich.	St. Ignace, Mich.
62	Fsh.	1	75	Alaska Packers Association (Calif.)	San Francisco, Calif.	111 California Street.
63	Tnk.	35	2,700	Chile Steamship Co. (N. Y.)	New York, N. Y.	25 Broadway.
64	Frt.	22	250	Alaska Packers Association (Calif.)	San Francisco, Calif.	111 California Street.
65	Tnk.	38	2,600	Chile Steamship Co. (N. Y.)	New York, N. Y.	25 Broadway.
66	Frt.	44	4,000	Guaranty Trust Co. (N. Y.)	do.	140 Broadway.

¹¹ Formerly st. p. Buffalo.
¹² Formerly U. S. S. N. Y. 58.
¹³ Formerly U. S. Coast Guard Chenango.
¹⁴ Formerly st. s. Lake Markham.

¹⁵ Formerly st. s. Bonita.
¹⁶ Formerly st. s. Favorite.
¹⁷ Formerly st. s. Cabrille.
¹⁸ Formerly st. s. Kehuku.

Steam Vessels

Line No.	Official No.	Signal letters	Rlg	Name of vessel	Tonnage		Dimensions			When built	Where built
					Gross	Net	Length	Breadth	Depth		
1	220732	MBRQ	St. s.	1 CHILSCO.....	5,104	3,126	391.9	51.2	30.0	1920	Savannah, Ga.
2	220680	MBQQ	St. s.	2 CHINA ARROW.....	8,403	5,228	468.3	62.7	32.0	1920	Quincy, Mass.
3	212892	LFCK	St. s.	3 CHINGHA.....	6,348	3,983	403.0	52.3	26.8	1912	Sunderland, England
4	218149	LRIHJ	St. s.	4 CHIPCHUNG.....	6,163	4,630	402.6	53.0	32.0	1919	Oakland, Calif.
5	208343		St. w.	5 Chipola.....	50	50	93.6	21.6	3.7	1911	Apalachicola, Fla.
6	127440	KVRW	St. s.	6 CHIPPEWA.....	776	504	200.0	50.1	17.1	1900	Toledo, Ohio
7	201920	KTSQ	St. s.	7 CHIPPEWA.....	2,696	2,155	275.9	40.1	19.5	1905	Philadelphia, Pa.
8	206249		St. p.	8 Chippewa.....	452	285	196.0	28.0	10.0	1884	Buffalo, N. Y.
9	220783	MBTL	St. s.	9 CHIPPEWA.....	2,309	1,440	251.0	43.6	22.2	1920	Wyandotte, Mich.
10	215580	LHTP	St. s.	10 CHOCTAW.....	2,086	1,277	249.0	43.6	18.2	1917	Chicago, Ill.
11	224795		St. w.	11 CHRIS GREENE.....	482	396	189.2	42.0	6.2	1925	Charleston, W. Va.
12	81265		St. s.	12 Christine.....	33	16	59.7	15.8	7.1	1890	Athens, N. Y.
13	126952		St. s.	13 CHRISTOPHER COLUMBUS.....	1,511	945	362.0	42.0	24.0	1893	Superior, Wis.
14	226682	MGNL	St. s.	14 CHUKY.....	6,920	4,248	440.8	56.1	34.6	1922	Glasgow, Scotland
15	126903		St. s.	15 CINCINNATI.....	727	494	193.2	46.5	15.4	1891	Elizabeth, N. J.
16	207051		St. s.	16 CINCINNATI.....	47	32	61.0	16.0	8.0	1910	Lorain, Ohio
17	223580		St. p.	17 CINCINNATI.....	1,056	866	285.0	45.6	7.3	1924	Midland, Pa.
18	219268	LTSP	St. s.	18 CIRCINUS.....	5,567	3,428	410.0	54.2	27.6	1919	Portland, Ore.
19	126787		St. s.	19 CISCOE.....	15	8	44.7	12.8	4.7	1891	Cleveland, Ohio
20	214190	LGCQ	St. s.	20 CITIES SERVICE FUEL.....	5,343	3,296	389.0	54.7	29.3	1916	Quincy, Mass.
21	220908	MCFH	St. s.	21 CITIES SERVICE PETROL.....	7,805	4,872	468.3	62.7	32.0	1920	Sparrows Point, Md.
22	208124		St. p.	22 City Ice Boat No. 8.....	471	296	185.7	30.3	12.5	1868	Philadelphia, Pa.
23	91867		St. s.	23 City Point.....	141	96	78.7	24.2	7.1	1886	Stratford, Conn.
24	219032	LTFJ	St. s.	24 CITY OF ALBANY.....	2,674	1,658	253.4	43.8	26.0	1919	Ecorse, Mich.
25	219571	LVNF	St. s.	25 CITY OF ALMA.....	5,530	3,401	400.7	54.2	30.4	1920	Harriman, Pa.
26	219259	LTSD	St. s.	26 CITY OF ALTON.....	5,590	3,453	390.0	54.2	27.8	1919	Hog Island, Pa.
27	203193		St. s.	27 City of Angeles.....	442	347	124.7	34.7	10.2	1906	Terminal Island, Calif.
28	130718		St. w.	28 City of Ashland.....	84	84	103.0	26.8	4.5	1896	Marletta, Ohio
29	201103	KTFN	St. s.	29 CITY OF ATLANTA.....	5,433	4,111	377.5	49.0	15.8	1904	Chester, Pa.
30	203972	KWBD	St. s.	30 CITY OF ATLANTA.....	1,971	1,161	269.0	46.0	14.8	1907	Camden, N. J.
31	206378	LBTG	St. s.	31 CITY OF BALTIMORE.....	2,379	1,617	297.5	46.5	16.2	1911	Sparrows Point, Md.
32	127029		St. p.	32 City of Bangor.....	1,661	1,113	277.0	38.0	14.2	1894	Boston, Mass.
33	127131		St. s.	33 CITY OF BANGOR.....	3,994	2,847	445.5	44.8	23.0	1896	West Bay City, Mich.
34	214602		St. w.	34 CITY OF BATON ROUGE.....	169	169	115.2	26.0	7.2	1916	Jeffersonville, Ind.
35	214056		St. s.	35 City of Bellingham.....	258	149	140.6	25.6	7.3	1916	Portland, Ore.
36	200919		St. p.	36 CITY OF BENTON HARBOR.....	1,286	811	251.8	36.5	14.4	1904	Toledo, Ohio
37	219539	LVMB	St. s.	37 CITY OF BERKELEY.....	6,039	3,746	402.5	53.0	32.0	1920	Oakland, Calif.
38	223293	MFHC	St. s.	38 CITY OF BIRMINGHAM.....	5,861	4,343	381.8	52.1	14.9	1923	Newport News, Va.
39	200689		St. s.	39 City of Bluffton.....	48	30	70.3	17.3	4.9	1904	Pritchardville, S. C.
40	93135		St. s.	40 City of Bremerton.....	510	346	167.4	48.0	13.7	1901	Everett, Wash.
41	126386		St. p.	41 City of Brockton.....	2,771	1,911	371.2	43.4	18.1	1896	Chelsea, Mass.
42	127132		St. p.	42 CITY OF BUFFALO.....	2,940	1,604	340.3	43.7	17.0	1896	Wyandotte, Mich.
43	214603		St. w.	43 City of Burnside.....	161	101	140.5	24.1	4.4	1916	Burnside, Ky.
44	222511		St. p.	44 City of Cairo.....	425	329	161.3	34.5	5.0	1900	Jeffersonville, Ind.
45	214055		St. s.	45 CITY OF CAMDEN.....	730	414	192.9	32.0	10.6	1916	Wilmington, Del.
46	126844		St. s.	46 City of Carrabelle.....	12	6	41.2	12.7	4.8	1892	Carrabelle, Fla.
47	223221	MFGQ	St. s.	47 CITY OF CHATTANOOGA.....	5,861	4,343	381.8	52.1	14.9	1923	Newport News, Va.
48	126493		St. s.	48 City of Chester.....	418	164	191.8	44.4	9.2	1888	Wilmington, Del.
49	204080		St. p.	49 CITY OF CLEVELAND, III.....	4,568	2,403	390.0	54.2	22.3	1907	Wyandotte, Mich.
50	222110		St. s.	50 City of Clinton.....	57	39	57.8	22.8	8.2	1922	Clinton, Wash.
51	200840	KTBS	St. s.	51 CITY OF COLUMBUS.....	5,433	4,111	377.5	49.0	15.8	1904	Chester, Pa.
52	221006	MCJS	St. s.	52 CITY OF DALHART.....	5,841	3,750	401.9	54.2	31.3	1921	Tampa, Fla.
53	219277	LTVC	St. s.	53 CITY OF DALLAS.....	2,559	1,586	251.0	43.5	25.8	1919	Toledo, Ohio
54	204851		St. w.	54 City of Dardanelle.....	59	59	94.5	20.7	4.4	1907	Catlettsburg, Ky.
55	209571		St. p.	55 CITY OF DETROIT III.....	6,061	3,328	455.8	55.5	22.5	1912	Wyandotte, Mich.
56	220982	MCHF	St. s.	56 CITY OF ELWOOD.....	6,171	3,797	395.5	55.0	31.4	1920	New Orleans, La.
57	127242		St. p.	57 CITY OF ERIE.....	2,498	1,290	316.0	44.0	18.0	1898	Wyandotte, Mich.
58	218018	LRBQ	St. s.	58 CITY OF EUREKA.....	5,728	3,541	410.0	54.2	27.6	1919	Portland, Ore.
59	218682	LSGQ	St. s.	59 CITY OF FAIRBURY.....	5,053	3,094	390.0	54.2	27.6	1919	Hog Island, Pa.
60	219614	LVPW	St. s.	60 CITY OF FLINT.....	4,963	3,033	390.0	54.2	27.8	1920	do
61	81406		St. s.	61 CITY OF FORT MYERS.....	320	160	155.6	35.0	9.0	1892	Wyandotte, Mich.
62	219248	LTRN	St. s.	62 CITY OF FORT WORTH.....	2,606	1,612	251.0	43.6	26.2	1919	Duluth, Minn.
63	220347	MBCK	St. s.	63 CITY OF FORT WORTH.....	6,501	4,016	395.3	55.1	31.4	1920	Wilmington, N. C.

1 Formerly st. w. Lilmae.

2 Formerly British st. s. Chitucha.

3 Formerly U. S. R. C. st. p. Wm. P. Fessenden.

4 Formerly st. s. Wm. H. Walker.

5 Formerly British st. s. Chukey.

6 Formerly st. s. Suorosa.

7 Formerly st. s. Agwisa.

8 Formerly st. s. Mikado.

9 Formerly st. s. Lake Elmhurst.

10 Formerly st. s. City of Long Beach.

11 Formerly st. w. Nina Paden.

12 Formerly st. s. Columbia.

13 Formerly st. s. Kitsap II.

Line No.	Service	Crew	Indicated horse-power	Name of owner	Home port	Address of owner
1	Tnk.	43	2,800	Chile Steamship Co. (N. Y.)	New York, N. Y.	25 Broadway.
2	Tnk.	48	3,200	Standard Transportation Co. (Del.)	do.	26 Broadway.
3	Frt.	37	2,500	Planet Steamship Corporation (Me.)	do.	39 Cortlandt Street.
4	Frt.	39	2,800	United States Shipping Board	San Francisco, Calif.	360 Pine Street.
5	Pas.	7	100	Tri-State Navigation Co. (Ga.)	Apalachicola, Fla.	Columbus, Ga.
6	Fer.	25	1,650	Puget Sound Navigation Co. (Nev.)	Seattle, Wash.	32 Colman Dock.
7	Frt.	29	1,200	Clyde Steamship Co. (Me.)	New York, N. Y.	Pier 36, North River.
8	Pas.	35	800	Sandusky & Islands Steamboat Co. (Ohio)	Sandusky, Ohio.	Foot Columbus Avenue.
9	Frt.	23	1,200	Pioneer Steamship Co. (Ohio)	Cleveland, Ohio.	Cleveland Heights.
10	Frt.	30	1,300	New York & Porto Rico S. S. Co. (Me.)	New York, N. Y.	25 Broadway.
11	Pas.	20	500	Cincinnati Pomeroy & Charleston Packet Co. (Ohio)	Cincinnati, Ohio.	Foot Sycamore Street.
12	Tow.	4	80	Elizabeth Co. (Del.)	Newark, N. J.	Elizabeth, N. J.
13	Pas.	25	2,800	Goodrich Transit Co. (Del.)	Duluth, Minn.	
14	Tnk.	32	3,000	Chile S. S. Co. (N. Y.)	Los Angeles, Calif.	25 Broadway.
15	Fer.	10	650	Pennsylvania R. R. Co. (Pa.)	New York, N. Y.	Jersey City, N. J.
16	Fsh.	12	55	Booth Fisheries Co. (Del.)	Chicago, Ill.	205 North Michigan Avenue.
17	Pas.	29	1,400	Louisville & Cincinnati Packet Co. (Ky.)	Cincinnati, Ohio.	Foot Main Street.
18	Frt.	44	2,800	Planet Steamship Corporation (Me.)	New York, N. Y.	39 Cortlandt Street.
19	Tow.	3	57	Max F. Piepkorn	Port Huron, Mich.	Alpena, Mich.
20	Tnk.	36	2,200	Cities Service Transportation Co. (Del.)	New York, N. Y.	60 Wall Street.
21	Tnk.	40	3,200	do.	do.	Do.
22	Frt.	20	1,800	City of Philadelphia	Philadelphia, Pa.	City Hall.
23	Frt.	7	90	Long Island Oyster Farms (N. Y.)	New York, N. Y.	Northport, N. Y.
24	Frt.	27	1,500	Ocean Steamship Co. of Savannah (Ga.)	Savannah, Ga.	Ocean S. S. Terminal.
25	Oys.	39	3,500	United States Shipping Board	Philadelphia, Pa.	Bourse Building.
26	Frt.	43	2,500	do.	do.	Do.
27	Frt.	9	500	Puget Sound Navigation Co. (Nev.)	Seattle, Wash.	32 Colman Dock.
28	Frt.	3	142	Ashland & Ironton Transfer and Ferry Co. (Ky.)	Louisville, Ky.	Ashland, Ky.
29	Fer.	54	5,000	Ocean Steamship Co. of Savannah (Ga.)	Savannah, Ga.	Ocean Steamship Terminal.
30	Fer.	46	3,000	Chesapeake S. S. Co. (Md.)	Baltimore, Md.	Light and Lee Streets.
31	Frt.	53	2,750	do.	do.	Do.
32	Frt.	99	1,000	Eastern Steamship Lines (Me.)	Portsmouth, N. H.	Ellot, Me.
33	Pas.	20	1,235	Nicholson Transit Co.	Wilmington, Del.	Du Pont Building.
34	Pas.	5	325	Baton Rouge Transportation Co. (La.)	Baton Rouge, La.	Box 516.
35	Frt.	16	1,200	Navy Yard Route (Wash.)	Seattle, Wash.	Colman Dock.
36	Pas.	72	3,000	Goodrich Transit Co. (Del.)	Duluth, Minn.	228 Lake Avenue, South.
37	Fer.	44	2,800	United States Shipping Board	San Francisco, Calif.	360 Pine Street.
38	Pas.	96	2,700	Ocean Steamship Co. of Savannah (Ga.)	Savannah, Ga.	Ocean Steamship Terminal.
39	Frt.	5	100	Seaboard Air Line Ry. Co.	do.	31 Lincoln Street.
40	Pas.	21	1,200	Puget Sound Navigation Co. (Nev.)	Seattle, Wash.	32 Colman Dock.
41	Pas.	33	2,250	New England Steamship Co. (Conn.)	Fall River, Mass.	Pier 3.
42	Pas.	96	5,500	Cleveland & Buffalo Transit Co. (Ohio)	Cleveland, Ohio.	East Ninth Street Pier.
43	Frt.	14	200	Cumberland Transportation Co. (Ky.)	Louisville, Ky.	Burnside, Ky.
44	Pas.	30	360	New City of Cairo Excursion Co. (Mo.)	St. Louis, Mo.	Arcade Building.
46	Pas.	24	1,450	Wilmington Steamboat Co. (N. J.)	Wilmington, Del.	Foot Fourth Street.
46	Pas.	6	60	Mrs. Clementine Maddox	Apalachicola, Fla.	General delivery.
47	Pas.	92	2,700	Ocean Steamship Co. of Savannah (Ga.)	Savannah, Ga.	Ocean Steamship Terminal.
48	Tow.	23	950	Wilmington Steamboat Co. (N. J.)	Wilmington, Del.	Foot Fourth Street.
49	Pas.	146	6,000	Detroit & Cleveland Navigation Co. (Mich.)	Detroit, Mich.	Foot Wayne Street.
50	Pas.	2	100	Willis W. Nearhoff	Seattle, Wash.	Clinton, Wash.
51	Pas.	78	5,000	Ocean Steamship Co. of Savannah (Ga.)	Savannah, Ga.	Ocean Steamship Terminal.
52	Fer.	45	2,800	United States Shipping Board	Tampa, Fla.	
53	Pas.	27	1,500	Southern Steamship Co. (Del.)	Philadelphia, Pa.	321 Commercial Trust Building.
54	Frt.	13	125	Dardanelle Ponton Bridge & Turnpike Co. (Ark.)	Memphis, Tenn.	Dardanelle, Ark.
55	Fer.	200	9,000	Detroit & Cleveland Navigation Co. (Mich.)	Detroit, Mich.	Foot Wayne Street.
56	Pas.	95	2,800	United States Shipping Board	New Orleans, La.	Carondelet Building.
57	Pas.	43	2,200	Cleveland & Buffalo Transit Co. (Ohio)	Cleveland, Ohio.	East Ninth Street Pier.
58	Frt.	43	2,500	Export Steamship Corporation (N. Y.)	New York, N. Y.	25 Broadway.
59	Pas.	43	2,500	United States Shipping Board	Philadelphia, Pa.	Bourse Building.
60	Frt.	40	2,500	do.	do.	Do.
61	Frt.	24	1,100	Barron Collier	New York, N. Y.	8 East Seventy-fifth Street.
62	Frt.	26	1,500	Southern Steamship Co. (Del.)	Philadelphia, Pa.	321 Commercial Trust Building.
63	Frt.	42	2,800	United States Shipping Board	Wilmington, N. C.	

¹⁴ Formerly st. s. ^(a) Majestic, ^(b) Whatcom.
¹⁵ Formerly ^(a) U. S. E. C. st. p. Col. A. MacKenzie, ^(b) U. S. E. C. st. p. David Tipton, ^(c) st. p. Ursie Boyce.
¹⁶ Formerly st. p. City of Cleveland.

¹⁷ Formerly st. s. Lake Fillion.
¹⁸ Formerly st. w. City of Dardanelle.
¹⁹ Formerly ^(a) st. s. Wyandotte, ^(b) Panaman st. s. Wyandotte, ^(c) Wyandotte.
²⁰ Formerly st. s. La Crosse.

Steam Vessels

Line No.	Official No.	Signal letters	Rig	Name of vessel	Tonnage		Dimensions			When built	Where built
					Gross	Net	Length	Breadth	Depth		
							Feet	Feet	Feet		
1	220504	MBJT	St. s.	CITY OF FREEPORT...□○	4,469	2,628	340.1	49.2	28.7	1920	Baltimore, Md.
2	126139	KBLV	St. s.	City of Gloucester	3,500	395	143.5	28.0	11.6	1883	Brooklyn, N. Y.
3	210065		St. s.	CITY OF GRAND RAPIDS...□○	3,061	1,572	291.0	48.0	27.0	1912	Cleveland, Ohio
4	126988		St. p.	CITY OF HOLLAND...□○	1,749	1,277	266.0	69.2	13.4	1893	Wyandotte, Mich.
5	216018	LJMR	St. s.	CITY OF HONOLULU...□○	10,680	6,308	523.5	60.1	18.9	1900	Stettin, Germany
6	219228	LTQK	St. s.	CITY OF HOUSTON...□○	2,609	1,610	251.0	43.6	26.2	1919	Duluth, Minn.
7	130368		St. w.	City of Huntington	75	75	115.0	25.0	3.5	1887	Madison, Ind.
8	126081		St. s.	City of Jacksonville	459	395	160.5	32.5	6.6	1882	Wilmington, Del.
9	219745	LVWQ	St. s.	CITY OF JOLIET...□○	6,187	3,804	393.3	55.1	31.5	1920	Wilmington, N. C.
10	225904		St. s.	CITY OF KEANSBURG...□	1,037	551	231.0	43.0	12.0	1926	Newburgh, N. Y.
11	215453	LHQF	St. s.	CITY OF LOS ANGELES...□○	12,042	6,992	560.4	62.3	19.9	1899	Danzig, Germany
12	127035	KLWV	St. s.	CITY OF LOWELL...□○	2,975	1,877	322.3	49.7	17.7	1894	Bath, Me.
13	200755		St. s.	City of Manette	14	9	45.6	10.6	3.2	1904	South Seattle, Wash.
14	215138		St. p.	City of Martinez	819	516	150.8	35.6	12.9	1917	Pittsburg, Calif.
15	207362	LBKQ	St. s.	CITY OF MONTGOMERY...□○	5,424	4,025	371.6	49.7	15.4	1910	Newport News, Va.
16	226675		St. s.	City of Mukilteo	150	102	104.3	34.9	8.0	1927	Seattle, Wash.
17	126338		St. w.	City of Nauvoo	56	56	89.0	21.0	3.0	1885	Rock Island, Ill.
18	221388		St. s.	CITY OF NEW BERN...□	294	164	146.3	20.2	10.9	1920	New Bern, N. C.
19	125736		St. p.	City of Newburgh	418	301	133.0	29.5	10.8	1879	Newburgh, N. Y.
20	75980		St. p.	CITY OF NORFOLK	412	308	141.0	32.4	9.5	1878	Wilmington, Del.
21	206414	LBTM	St. s.	CITY OF NORFOLK...□	2,379	1,617	207.5	46.5	16.2	1911	Sparrows Point, Md.
22	219515	LVKO	St. s.	CITY OF OMAHA...□○	6,527	4,049	393.7	55.1	31.4	1920	Wilmington, N. C.
23	125488		St. s.	City of Pekin	95	67	99.2	17.4	6.9	1875	Chicago, Ill.
24	207201		St. s.	CITY OF PHILADELPHIA...□	749	435	192.9	32.0	11.8	1910	Wilmington, Del.
25	219256	LTRW	St. s.	CITY OF PHILADELPHIA...□○	2,674	1,663	253.4	43.7	26.2	1919	Ashtabula, Ohio
26	220202		St. w.	CITY OF PITTSBURGH	593	433	168.8	38.9	6.6	1926	Ambridge, Pa.
27	167279		St. s.	City of Port Huron	183	124	98.0	29.9	10.0	1890	Cleveland, Ohio
28	126507		St. p.	City of Portsmouth	457	308	145.0	30.0	10.0	1888	Wilmington, Del.
29	126560		St. p.	City of Reading	576	445	146.0	30.1	11.0	1889	do.
30	160720		St. p.	CITY OF READING	703	521	156.0	30.0	13.0	1896	do.
31	211710		St. s.	CITY OF RICHMOND	1,923	1,127	261.6	53.1	14.1	1913	Sparrows Point, Md.
32	221318		St. p.	City of Richmond	408	238	168.0	34.1	11.8	1921	Alameda, Calif.
33	206381	LBTH	St. s.	City of Rome...□○	3,648	2,300	309.1	46.2	19.3	1911	Camden, N. J.
34	107848		St. s.	CITY OF SACRAMENTO...□	3,016	1,829	207.2	60.0	15.4	1903	Philadelphia, Pa.
35	126333		St. p.	CITY OF ST. IGNACE	1,923	1,324	272.0	40.6	14.6	1886	Wyandotte, Mich.
36	126627		St. p.	CITY OF ST. JOSEPH...□○	1,439	1,012	254.0	34.0	13.0	1890	West Bay City, Mich.
37	218390	LVCS	St. s.	CITY OF ST. JOSEPH...□○	6,091	3,119	390.0	54.2	27.8	1919	Hog Island, Pa.
38	207363	LBKR	St. s.	CITY OF ST. LOUIS...□○	5,425	4,025	371.6	49.7	15.4	1910	Newport News, Va.
39	223873		St. p.	City of San Rafael	484	305	172.0	36.8	13.4	1924	Alameda, Calif.
40	85619		St. s.	City of Sarala...□	186	126	107.2	29.4	11.7	1880	Detroit, Mich.
41	120974		St. p.	CITY OF SAUGATUCK...□○	1,735	1,282	266.2	69.8	13.4	1893	Wyandotte, Mich.
42	204437	KWGQ	St. s.	CITY OF SAYANNAH...□○	5,654	4,379	381.5	49.0	15.8	1907	Chester, Pa.
43	126536		St. p.	City of Seattle	272	186	121.5	33.2	8.0	1888	Portland, Oreg.
44	126635	KHLJ	St. s.	City of Seattle...□○	1,957	1,143	244.6	40.0	15.0	1890	Philadelphia, Pa.
45	219006	LVPS	St. s.	CITY OF SHERMAN...□○	5,401	3,364	400.7	54.2	30.2	1920	Pensacola, Fla.
46	212877		St. s.	City of Southport	119	67	74.5	18.0	6.8	1914	Rockland, Me.
47	218545	LSBR	St. s.	CITY OF SPOKANE...□○	6,406	4,774	401.7	54.8	32.1	1919	Seattle, Wash.
48	203910		St. s.	City of Stamford	427	260	140.8	35.6	9.8	1907	Kennebunkport, Me.
49	221831		St. s.	City of Tacoma	269	179	147.2	43.6	9.6	1921	Tacoma, Wash.
50	126875		St. p.	City of Taunton	2,881	1,998	263.0	43.0	18.2	1892	Chelsea, Mass.
51	120738		St. p.	CITY OF TOLEDO	796	436	252.0	33.2	12.8	1891	Toledo, Ohio
52	219872	LWGT	St. s.	CITY OF VERNON...□○	5,401	3,364	400.7	54.2	30.2	1920	Pensacola, Fla.
53	220161	LWRD	St. s.	CITY OF WEATHERFORD...□○	5,401	3,364	400.7	54.2	30.2	1920	do.
54	207202		St. s.	CITY OF WILMINGTON...□	749	435	192.9	32.0	11.8	1910	Wilmington, Del.
55	126245		St. s.	City of Yonkers	170	115	107.0	28.6	8.8	1884	Athens, N. Y.
56	216047		St. w.	Clare	563	486	157.3	34.3	5.0	1918	Portland, Oreg.
57	222441		St. s.	Clare A. Moran	106	45	81.3	20.6	9.9	1919	Kingston, N. Y.
58	218258	LRNF	St. s.	CLAIRTON...□○	6,080	3,737	395.5	55.0	31.4	1919	Kearny, N. J.
59	220040		St. w.	CLAIRTON	364	290	147.5	33.4	5.2	1919	Ambridge, Pa.
60	126594		St. s.	Clara	75	40	78.5	23.0	7.1	1877	Totenville, N. Y.
61	127636		St. s.	Clara	24	16	47.0	14.2	6.0	1902	Bordentown, N. J.

1 Formerly st. p. {a City of Mackinac.
 b City of Mackinac II.
 2 Formerly {a German st. s. Princess Alice.
 b st. s. Princess Matolka.
 c st. s. President Arthur.
 3 Formerly st. s. Lake Strymon.
 4 Formerly st. w. New Pike.

5 Formerly {a German st. s. Grosser Kurfurst.
 b Aeolus.
 6 Formerly st. p. {a James M. Waterbury.
 b Rye Beach.
 c Pleasure Beach.
 7 Formerly st. s. City of Henry.
 8 Formerly st. s. Lake Elsmere.

Steam Vessels

Line No.	Service	Crew	Indicated horse-power	Name of owner	Home port	Address of owner
1	Tnk.	30	1,800	Steamer Freeport Corporation (N. Y.)	New York, N. Y.	251 Fifth Avenue.
2	Pas.	22	500	Boston & Gloucester Steamboat Co. (Mass.)	Boston, Mass.	244 Atlantic Avenue.
3	Pas.	75	4,000	Goodrich Transit Co. (Del.)	Duluth, Minn.	228 Lake Avenue South.
4	Pas.	77	2,400	do.	do.	Do.
5	Frt.	200	9,000	Los Angeles S. S. Co. (Calif.)	Los Angeles, Calif.	Wilmington, Calif.
6	Frt.	27	1,500	Southern Steamship Co. (Del.)	Philadelphia, Pa.	321 Commercial Trust Building.
7	Fer.	8	119	Huntington & Chesapeake Ferry Co. (W. Va.)	Pittsburgh, Pa.	Huntington, W. Va.
8	Pas.	31	700	Clyde Steamship Co. (Me.)	New York, N. Y.	Pier 36, North River.
9	Frt.	38	2,800	United States Shipping Board	Wilmington, N. C.	
10	Pas.	40	750	Keansburg Steamboat Co. (N. J.)	Perth Amboy, N. J.	Keansburg, N. J.
11	Pas.	139	4,192	Los Angeles Steamship Co. (Calif.)	Los Angeles, Calif.	Wilmington, Calif.
12	Frt.	92	4,500	New England Steamship Co. (Conn.)	New London, Conn.	State Street.
13	Fsh.	2	40	Fred S. Wescott	Seattle, Wash.	Port Gamble, Wash.
14	Fer.	6	250	Martinez-Benicia Ferry & Transportation Co. (Calif.)	San Francisco, Calif.	Martinez, Calif.
15	Pas.	74	2,300	Ocean Steamship Co. (Ga.)	Savannah, Ga.	Ocean Steamship Terminals.
16	Fer.	8	150	Whidby Island Ferry Lines (Wash.)	Seattle, Wash.	Everett, Wash.
17	Fer.	3	80	John W. Reinbold	Chicago, Ill.	Nauvoo, Ill.
18	Frt.	10	400	New York Canal & Great Lakes Corporation (Del.)	New York, N. Y.	67 Wall Street.
19	Fer.	5	600	Estate of Homer Ramsdell	Albany, N. Y.	Newburgh, N. Y.
20	Fer.	6	650	Hampton Roads Transportation Co. (Va.)	Norfolk, Va.	Law Building.
21	Frt.	53	2,750	Chesapeake S. S. Co. (Md.)	Baltimore, Md.	Light and Lee Streets.
22	Frt.	43	2,800	United States Shipping Board	Wilmington, N. C.	
23	Frt.	4	280	Illinois River Packet Co. (Ill.)	Peoria, Ill.	Pekin, Ill.
24	Pas.	24	1,250	Wilmington Steamboat Co. (N. J.)	Wilmington, Del.	Foot Fourth Street.
25	Frt.	27	1,500	Southern S. S. Co. (Del.)	Philadelphia, Pa.	321 Commercial Trust Building.
26	Tow.	19	1,400	Carnegie Steel Co. (N. J.)	Pittsburgh, Pa.	Carnegie Building.
27	Fer.	6	425	Port Huron & Sarnia Ferry Co. (Mich.)	Port Huron, Mich.	Quay Street.
28	Fer.	4	600	Norfolk County Ferries	Norfolk, Va.	
29	Pas.	6	1,000	Wilmington & Penns Grove Transportation Co. (Del.)	Wilmington, Del.	Foot Fourth Street.
30	Frt.	55	2,500	Chesapeake S. S. Co. (Md.)	Baltimore, Md.	Light and Lee Streets.
31	Fer.	6	450	Delaware River Ferry Co. (N. J.)	Philadelphia, Pa.	Camden, N. J.
32	Fer.	6	500	Richmond & San Rafael Ferry & Transportation Co. (Calif.)	San Francisco, Calif.	Sixteenth Street Wharf.
33	Pas.	54	1,700	Ocean Steamship Co. of Savannah (Ga.)	Savannah, Ga.	Ocean Steamship Terminals.
34	Pas.	70	5,900	Monticello Steamship Co. (Me.)	San Francisco, Calif.	North of Ferry Building.
35	Pas.	75	2,500	Cleveland Canada Navigation Co. (Ohio)	Cleveland, Ohio	Fairport, Ohio.
36	Pas.	40	1,200	Goodrich Transit Co. (Del.)	Duluth, Minn.	228 Lake Street, South.
37	Frt.	41	2,500	Export Steamship Corporation (N. Y.)	New York, N. Y.	25 Broadway.
38	Pas.	76	2,300	Ocean Steamship Co. (Ga.)	Savannah, Ga.	Ocean Steamship Terminals.
39	Fer.	14	650	Richmond & San Rafael Ferry & Transportation Co. (Calif.)	San Francisco, Calif.	Sixteenth Street Wharf.
40	Pas.	7	370	Port Huron & Sarnia Ferry Co. (Mich.)	Port Huron, Mich.	Quay Street.
41	Pas.	77	2,400	Goodrich Transit Co. (Del.)	Duluth, Minn.	228 Lake Avenue South.
42	Pas.	62	5,000	Ocean Steamship Co. (Ga.)	Savannah, Ga.	Ocean Steamship Terminals.
43	Fer.	4	270	Martinez-Benicia Ferry & Transportation Co. (Calif.)	San Francisco, Calif.	Martinez, Calif.
44	Pas.	59	2,500	Miami Steamship Co. (Del.)	New York, N. Y.	17 State Street.
45	Frt.	42	3,000	United States Shipping Board	Pensacola, Fla.	
46	Pas.	9	275	L. D. Potter	Wilmington, N. C.	Colonial Apartments.
47	Frt.	44	2,800	United States Shipping Board	Seattle, Wash.	841 Railroad Avenue South.
48	Frt.	13	450	North & East River Steam Boat Co. (N. Y.)	New York, N. Y.	Pier 30, East River.
49	Fer.	6	400	Washington Navigation Co. (Wash.)	Tacoma, Wash.	201 Washington Building.
50	Frt.	49	2,800	New England Steamship Co. (Conn.)	Fall River, Mass.	Pier 3.
51	Pas.	40	1,350	Anchor Line (Mich.)	Detroit, Mich.	1, 243 Washington Boulevard.
52	Frt.	42	3,000	United States Shipping Board	Pensacola, Fla.	
53	Frt.	42	3,000	do.	do.	
54	Pas.	24	1,250	Wilmington Steamboat Co. (N. J.)	Wilmington, Del.	Foot Fourth Street.
55	Frt.	6	250	Ben Franklin Transportation Co. (N. Y.)	New York, N. Y.	Yonkers, N. Y.
56	Frt.	13	400	Western Transportation Co. (Oreg.)	Portland, Oreg.	733 Pittock Building.
57	Tow.	5	350	Tug Chaire A. Moran (N. Y.)	New York, N. Y.	17 Battery Place.
58	Frt.	54	2,500	United States Shipping Board	Newark, N. J.	Kearny, N. J.
59	Tow.	16	750	Carnegie Steel Co. (N. J.)	Pittsburgh, Pa.	Carnegie Building.
60	Frt.	6	250	N. N. Petterson (N. Y.)	New York, N. Y.	29 Broadway.
61	Tow.	3	50	George R. Murray	Philadelphia, Pa.	129 Walnut Street.

* Formerly st. s. ^a Duluth.
^b City of Cheboygan.
¹⁰ Formerly st. p. Philadelphia.
¹¹ Formerly ga. s. Suwanee.
¹² Formerly st. s. Asbury Park.
¹³ Formerly st. p. City of Cleveland.

¹⁴ Formerly st. s. Garland.
¹⁵ Formerly st. p. ^a City of Alpena.
^b City of Alpena II.
¹⁶ Formerly st. s. Islesboro.
¹⁷ Formerly st. s. U. S. N. No. 63.

Steam Vessels

Line No.	Official No.	Signal letters	Rig	Name of vessel	Tonnage		Dimensions			When built	Where built
					Gross	Net	Length	Breadth	Depth		
							Feet	Feet	Feet		
1	222645		St. w.	Clara Bond	100	109	110.5	26.0	4.2	1922	Decatur, Ala.
2	20460		St. s.	Clara McWilliams	50	25	62.0	17.6	7.9	1874	Brooklyn, N. Y.
3	217947		St. s.	Clara H. Doane	96	45	87.4	20.2	10.4	1919	East Boothbay, Me.
4	213833	LFRJ	St. s.	CLARE	3,372	2,139	327.2	46.2	22.9	1915	Sparrows Point, Md.
5	203912		St. s.	Claremont	1,138	774	189.0	38.0	19.0	1907	Alameda, Calif.
6	215907	IJNP	St. s.	Claremont	1,291	712	225.5	43.0	16.2	1917	Hooquiam, Wash.
7	219145	ITKV	St. s.	Claremont	177	30	95.5	24.7	12.2	1919	Sturgeon Bay, Wis.
8	205430		St. s.	CLARENCE FIX	99	61	81.4	18.4	7.2	1908	Buffalo, N. Y.
9	127300		St. s.	CLARENCE A. BLACK	4,150	2,555	413.4	50.0	24.5	1898	Lorain, Ohio.
10	211679		St. s.	Clarence M. Lamb	29	17	61.5	16.5	7.5	1913	Erle, Pa.
11	125376		St. s.	Claribel	23	11	55.6	13.6	6.3	1875	Belleville, N. J.
12	126740		St. s.	Claribel	56	24	74.9	16.0	6.6	1891	Benton Harbor, Mich.
13	218940	LSWP	St. s.	CLARK MILLS	3,283	2,000	324.0	46.2	25.0	1919	Newark, N. J.
14	211556		St. s.	Clatswa	79	54	85.9	27.7	6.2	1913	Dockton, Wash.
15	127431	KPWG	St. s.	CLAUDINE	846	015	178.6	32.0	15.1	1890	Glasgow, Scotland
16	219284	LTVJ	St. s.	CLAUDEUS	5,549	3,417	409.8	54.2	27.7	1919	Portland, Oreg.
17	219184	LTNK	St. s.	CLAVARACK	5,590	3,453	390.0	54.2	27.8	1919	Hog Island, Pa.
18	127018		St. s.	Clay Foreman	35	16	62.7	15.2	6.4	1902	Elizabeth City, N. C.
19	219686	LVTB	St. s.	CLEARWATER	4,970	3,038	390.0	54.2	27.8	1920	Hog Island, Pa.
20	121205		St. s.	CLEMENS A. REISS	4,378	3,367	437.5	50.2	24.5	1901	Chicago, Ill.
21	220733	MBRS	St. s.	CLEMENT SMITH	7,506	4,612	431.0	59.2	33.4	1920	Baltimore, Md.
22	86581	KRCN	St. s.	Cleone	228	126	123.0	30.0	9.5	1901	Alameda, Calif.
23	217955	LQMD	St. s.	Cleopatra	415	197	142.0	31.6	14.4	1919	South Somerset, Mass.
24	208651		St. p.	CLEMMONT	1,864	1,174	271.5	39.2	11.5	1911	Newburgh, N. Y.
25	145937		St. s.	CLETUS SCHNEIDER	3,528	2,665	370.8	50.2	24.2	1902	Toledo, Ohio.
26	209044		St. s.	CLIFFORD F. MOLL	5,141	3,894	444.0	56.2	29.0	1909	Ecorse, Mich.
27	204077		St. s.	CLIFFORD G. DALZELL	67	45	62.0	20.0	8.4	1907	Tottenville, N. Y.
28	219357	LVCF	St. s.	CLIFFWOOD	5,104	3,127	390.0	54.2	27.8	1919	Hog Island, Pa.
29	223359		St. s.	Clifton	49	33	60.9	18.2	7.9	1921	Milford, Del.
30	33853		St. s.	Climax	119	77	80.0	27.4	8.0	1872	Brooklyn, N. Y.
31	217672	LQFB	St. s.	CLINCHCO	437	203	142.0	27.7	14.8	1919	Elizabeth, N. J.
32	4870		St. p.	Clinton	586	407	152.9	32.8	11.8	1862	New York, N. Y.
33	127238		St. s.	CLINTON	40	27	53.7	16.4	6.4	1896	Newburgh, N. Y.
34	127245		St. s.	CLINTON	124	62	96.0	24.6	6.2	1896	Mount Clemens, Mich.
35	219558		St. s.	CLINTON	294	104	146.3	20.2	10.9	1920	Long Island City, N. Y.
36	209660		St. s.	Clio	199	135	109.0	23.0	6.6	1909	Philadelphia, Pa.
37	126480		St. w.	Clipper	153	130	134.0	23.2	5.1	1888	Haynes Landing, W. Va.
38	106775		St. p.	Clivedon	150	102	123.5	26.0	6.8	1890	Mathews Bluff, S. C.
39	219633	LVQT	St. s.	CLONTARF	4,969	3,037	390.0	54.2	27.8	1920	Hog Island, Pa.
40	125086		St. w.	Clyde	79	79	125.0	19.0	4.0	1870	Dubuque, Iowa
41	200213		St. w.	Clyde	99	99	135.0	24.0	5.0	1903	Brownsville, Pa.
42	219226	LTQH	St. s.	COAHOMA COUNTY	5,590	3,453	390.0	54.2	27.8	1919	Hog Island, Pa.
43	207665	LBW	St. s.	COALINGA	875	563	193.0	38.0	13.1	1910	Oakland, Calif.
44	212911	LFCW	St. s.	COALINGA	7,387	4,695	471.0	55.0	32.9	1902	West Hartlepool, England.
45	225135	MFTW	St. s.	COAMO	7,057	4,206	412.0	59.8	23.2	1925	Newport News, Va.
46	207187	LBHJ	St. s.	COASTWISE	4,015	2,444	359.0	49.2	25.9	1910	Camden, N. J.
47	217953	LQVN	St. s.	COAXET	6,038	3,742	401.4	53.2	31.9	1919	Vancouver, Wash.
48	219030	LTFQ	St. s.	COCKAPONSET	5,995	4,443	402.5	53.0	32.0	1919	Baypoint, Calif.
49	220104	LWPT	St. s.	Cockatoo	187	101	88.0	25.5	13.0	1920	Jacksonville, Fla.
50	202008	MBLF	St. s.	CODY	5,104	3,113	390.0	54.2	27.8	1920	Hog Island, Pa.
51	125135		St. s.	Coe F. Young	65	33	74.3	19.0	8.6	1872	Sleightsburg, N. Y.
52	219482	LVHR	St. s.	COELLEDA	4,966	3,048	390.0	54.2	27.8	1920	Hog Island, Pa.
53	219481	LVHQ	St. s.	COEUR D'ALENE	5,104	3,128	390.0	54.2	27.8	1920	do.
54	127398		St. s.	Cohannet	69	34	71.2	20.0	7.9	1900	Bath, Me.
55	217211	LNSG	St. s.	COHASSET	5,268	3,268	389.7	54.8	30.4	1918	Quincy, Mass.
56	8449		St. s.	Cohoos	930	632	175.6	34.7	10.4	1857	Brooklyn, N. Y.
57	217254	LNVM	St. s.	COKATO	3,545	2,179	324.0	46.2	25.0	1918	Newark, N. J.
58	217776	LQKN	St. s.	COKEBIT	6,176	4,401	401.4	53.2	31.9	1919	Vancouver, Wash.
59	219293	LTVQ	St. s.	COLDBROOK	5,104	3,127	390.0	54.2	27.8	1919	Hog Island, Pa.
60	219547	LVMN	St. s.	COLD HARBOR	5,010	3,065	390.0	54.2	27.8	1920	do.
61	218518	LSBJ	St. s.	COLD SPRING	6,075	3,780	400.5	54.2	30.4	1919	Newburgh, N. Y.
62	219615	LVQB	St. s.	COLDWATER	5,110	3,131	390.0	54.2	27.8	1920	Hog Island, Pa.
63	219546	LVMK	St. s.	COLLAMER	5,112	3,133	390.0	54.2	27.8	1920	do.
64	212689		St. w.	Collier	134	134	137.9	27.0	3.7	1914	Dravosburg, Pa.
65	77232	KMTQ	St. s.	COLLIER COUNTY	670	388	191.8	28.3	15.3	1896	Elizabeth, N. J.
66	219778	LWCJ	St. s.	COLLINGSWORTH	5,101	3,125	390.0	54.2	27.8	1920	Hog Island, Pa.

1 Formerly st. s. Petros.
 2 Formerly st. s. Ox.
 3 Formerly st. s. Frank T. Heffelfinger.
 4 Formerly st. s. Gualala.

5 Formerly st. s. Thomas Adams.
 6 Formerly st. s. Charles A. Fox.
 7 Formerly st. s. Baleshed.
 8 Formerly st. p. U. S. S. Commodore Morris.

Steam Vessels

47

Line No.	Service	Crew	Indicated horse-power	Name of owner	Home port	Address of owner
1	Tow.	12	254	Bond Bros. (Ky.)	Nashville, Tenn.	Birmingham, Ala.
2	Tow.	3	225	New Haven Towing Co. (Conn.)	New Haven, Conn.	Belle Dock.
3	Tow.	11	400	Doane Tow Boat Co. (Mass.)	Boston, Mass.	74 Long Wharf.
4	Frt.	30	1,500	A. H. Bull S. S. Co. (N. J.)	New York, N. Y.	40 West Street.
5	Fer.	15	2,000	Key System Transit Co. (Calif.)	San Francisco, Calif.	Oakland, Calif.
6	Frt.	24	900	Hart-Wood Lumber Co. (Calif.)	do.	1 Drumm Street.
7	Tow.	11	450	Lehigh Valley R. R. Co. (N. J.)	New York, N. Y.	143 Liberty Street.
8	Pas.	3	120	Charles Flix	Buffalo, N. Y.	1826 Nlagara Street.
9	Frt.	25	1,200	Pittsburgh S. S. Co. (W. Va.)	Duluth, Minn.	Wolvin Building.
10	Fsh.	6	90	Union Fish Co. (Ohio)	Erie, Pa.	Foot State Street.
11	Tow.	3	69	Chesapeake Corporation (Va.)	Newport News, Va.	West Point, Va.
12	Tow.	8	260	Jahncke Navigation Co. (La.)	New Orleans, La.	814 Howard Avenue.
13	Frt.	37	1,500	United States Shipping Board	Newark, N. J.	Kearny, N. J.
14	Pas.	3	200	Sound Ferry Lines (Wash.)	Seattle, Wash.	Edmonds, Wash.
15	Pas.	53	1,250	Inter Island Steam Navigation Co. (Hawaii)	Honolulu, Hawaii	42 Queen Street.
16	Frt.	37	2,800	Planet S. S. Corporation (Me.)	New York, N. Y.	39 Cortlandt Street.
17	Frt.	43	2,500	United States Shipping Board	Philadelphia, Pa.	Bourse Building.
18	Tow.	5	100	Foreman Blades Lumber Co. (N. C.)	Elizabeth City, N. C.	do.
19	Frt.	49	2,500	United States Shipping Board	Philadelphia, Pa.	Bourse Building.
20	Frt.	31	1,700	Reiss S. S. Co. (Del.)	Duluth, Minn.	Sbeboygan, Wis.
21	Tnk.	34	2,300	Oil Transport Co. (Del.)	Wilmington, Del.	1600 Continental Building.
22	Frt.	15	200	James K. Nelson (Calif.)	San Francisco, Calif.	Pier 17.
23	Tow.	16	850	Cumco (N. J.)	New York, N. Y.	11 Moore Street.
24	Pas.	45	1,500	Commissioners of Palisades Interstate Park of New York.	do.	29 Broadway.
25	Frt.	21	1,200	Paisley S. S. Co. (Ohio)	Cleveland, Ohio	Union Trust Building
26	Frt.	23	1,550	American S. S. Co. (N. Y.)	Buffalo, N. Y.	Marine Trust Building.
27	Tow.	5	225	Fred B. Daizell	New York, N. Y.	24 State Street.
28	Frt.	43	2,500	United States Shipping Board	Philadelphia, Pa.	Bourse Building.
29	Tow.	5	150	Richmond Towboat Co. (N. Y.)	New York, N. Y.	Pier 5, Bush Docks (B.).
30	Frt.	7	225	Marine Equipment Corporation (Del.)	do.	17 Battery Place.
31	Tow.	16	800	Hollywood Boat & Transportation Co. (Fla.)	Miami, Fla.	325 Northwest South River Drive
32	Fer.	6	300	Carteret Ferry Corporation (N. J.)	New York, N. Y.	90 West Street.
33	Tow.	4	225	Samuel O. Loveland	Philadelphia, Pa.	151 South Front Street.
34	Frt.	6	110	Kelley Island Lime & Transport Co. (Ohio)	Sandusky, Ohio	Kelley Island, Ohio.
35	Frt.	3	400	New York Canal & Great Lakes Corporation (Del.)	New York, N. Y.	67 Wall Street.
36	Pas.	9	250	Albermarle Steam Navigation Co. (Va.)	Norfolk, Va.	Franklin, Va.
37	Frt.	7	100	Sherburne Transportation Co. (La.)	New Orleans, La.	Plaquemine, La.
38	Pas.	12	300	Charles E. Ball	Savannah, Ga.	625 W. 37th Street.
39	Frt.	33	2,500	Export Steamship Corporation (N. Y.)	New York, N. Y.	25 Broadway.
40	Tow.	18	492	Arrow Transportation Co. (Ill.)	Chicago, Ill.	322 South Michigan Avenue.
41	Tow.	13	350	Clyde Coal Co. (Pa.)	Pittsburgh, Pa.	Bessemer Building.
42	Frt.	45	2,500	United States Shipping Board	Philadelphia, Pa.	Bourse Building.
43	Tnk.	10	400	Associated Oil Co. (Calif.)	San Francisco, Calif.	79 New Montgomery Street.
44	Tnk.	37	3,300	Union Steamship Co. (N. J.)	Los Angeles, Calif.	Union Oil Building.
45	Pas.	161	6,000	Coamo Steamship Corporation	New York, N. Y.	25 Broadway.
46	Frt.	32	1,936	Coastwise Transportation Corporation (Me.)	Portland, Me.	281 St. John Street.
47	Frt.	44	2,800	United States Shipping Board	Portland, Oreg.	Vancouver, Wash.
48	Frt.	48	2,800	do.	San Francisco, Calif.	309 Pine Street.
49	Tow.	7	27	Goodwin-Gallagher Sand & Gravel Corporation (N. Y.)	New York, N. Y.	21 East Fortieth Street.
50	Frt.	47	2,500	United States Shipping Board	Philadelphia, Pa.	Bourse Building.
51	Tow.	7	231	Cornell Steamboat Co. (N. Y.)	Albany, N. Y.	Kingston, N. Y.
52	Frt.	37	2,500	United States Shipping Board	Philadelphia, Pa.	Bourse Building.
53	Frt.	40	2,400	Export Steamship Corporation (N. Y.)	New York, N. Y.	25 Broadway.
54	Tow.	3	250	Staples Transportation Co. (Me.)	Fall River, Mass.	404 Davol Street.
55	Frt.	32	2,000	United States Shipping Board	Boston, Mass.	75 State Street.
56	Frt.	37	1,500	do.	Newark, N. J.	Kearny, N. J.
57	Frt.	17	200	Hudson River Navigation Corporation (Del.)	New York, N. Y.	Pier 32 N. R.
58	Frt.	51	2,800	do.	Seattle, Wash.	841 Railroad Ave. South.
59	Frt.	42	2,500	do.	Philadelphia, Pa.	Bourse Building.
60	Frt.	35	2,500	do.	do.	do.
61	Frt.	53	3,000	do.	New York, N. Y.	45 Broadway.
62	Frt.	41	2,500	do.	Savannah, Ga.	do.
63	Frt.	35	2,500	do.	Philadelphia, Pa.	Bourse Building.
64	Tow.	11	350	Monessen Coal & Coke Co. (Pa.)	Pittsburgh, Pa.	Union Trust Building.
65	Pas.	20	1,200	Florida Railroad & Navigation Corporation (Del.)	Tampa, Fla.	Everglades, Fla.
66	Frt.	42	2,500	United States Shipping Board	Philadelphia, Pa.	Bourse Building.

¹ Formerly st. s. Dutchess.

² Formerly st. p. (a)Alpha.

³ Formerly st. p. (b)Clayton.

⁴ Formerly British st. s. Pectan.

⁵ Formerly st. s. (a)Erastus Corning.

⁶ Formerly st. s. (b)Haven.

⁷ Formerly st. s. Josephine.

⁸ Formerly st. s. (c)U. S. N. Josephine.

Steam Vessels

Line No.	Official No.	Signal letters	Rig	Name of vessel	Tonnage		Dimensions			When built	Where built
					Gross	Net	Length	Breadth	Depth		
							Feet	Feet	Feet		
1	214660	LFSP	St. s.	COLOMBIA.....□○	6,643	3,448	380.0	48.7	32.5	1915	Amsterdam, Holland.
2	127553		St. s.	COLONEL.....+○	3,879	3,044	356.0	50.0	28.0	1901	Wyandotte, Mich.
3	205624		St. s.	Colonel.....	131	89	88.4	26.5	9.1	1908	Tottenville, N. Y.
4	223237		St. s.	COL. CLAYTON.....	364	247	122.6	28.5	10.3	1919	Milwaukee, Wis.
5	219168	LTMQ	St. s.	COL. ROCKWELL.....□	299	129	125.2	23.6	12.9	1919	Levis, Province of Quebec, Canada.
6	225391		St. s.	COLONEL JAMES PICKANDS.....+Ⓢ	8,151	6,442	580.3	60.2	27.9	1920	Lorain, Ohio.
7	209185		St. s.	COL. JAMES M. SCHOONMAKER.....Ⓢ	8,603	6,650	590.0	64.2	34.2	1911	Ecorse, Mich.
8	127700		St. s.	Colonia.....	200	136	103.5	28.2	10.6	1902	Brooklyn, N. Y.
9	205611		St. s.	Colonial.....	25	17	58.9	11.2	4.4	1899	Indian River, Mich.
10	106826		St. s.	Colorado.....	45	22	70.6	15.0	6.2	1891	St. Louis, Mo.
11	219701	LVTK	St. s.	COLORADO.....□+○	2,689	1,007	253.4	43.8	26.2	1920	Manitowoc, Wis.
12	218612	LSDM	St. s.	COLORADO SPRINGS.....□+○	6,864	5,347	409.6	54.2	27.1	1919	Seattle, Wash.
13	5497		St. p.	Columbia.....	586	416	154.0	31.7	12.3	1867	Brooklyn, N. Y.
14	91772		St. s.	COLUMBIA.....	255	142	133.6	30.0	8.0	1885	Wyandotte, Mich.
15	125614		St. p.	Columbia.....	388	284	141.0	30.0	7.7	1877	Wilmington, Del.
16	126823		St. s.	Columbia.....□	132	70	102.0	24.3	11.3	1891	North Bend, Oreg.
17	126882		St. s.	Columbia.....	83	41	81.0	17.2	7.6	1892	Grand Haven, Mich.
18	127018	KLVB	St. s.	COLUMBIA.....	380	100	180.0	23.0	14.6	1894	Philadelphia, Pa.
19	127069		St. p.	Columbia.....	810	660	156.0	36.6	13.3	1895	Chester, Pa.
20	127116		St. s.	COLUMBIA.....	84	57	77.0	18.0	9.0	1896	Philadelphia, Pa.
21	127422		St. s.	COLUMBIA.....	92	47	80.2	20.1	8.1	1900	Ferrysburg, Mich.
22	127665		St. s.	COLUMBIA.....	908	549	200.0	45.0	18.0	1902	Wyandotte, Mich.
23	136594		St. s.	Columbia.....	30	24	63.3	16.0	6.1	1897	Baltimore, Md.
24	225518		St. s.	Columbus.....	23	16	48.7	14.6	5.9	1928	Milford, Del.
25	211480	LDCQ	St. s.	COLUMBIAN.....□+○	6,262	3,738	404.6	53.9	20.3	1913	Philadelphia, Pa.
26	209203		St. w.	Colusa.....	795	737	177.5	41.0	6.3	1911	San Francisco, Calif.
27	127207		St. s.	Colwell.....	18	0	51.9	13.0	4.6	1897	Ilwaco, Wash.
28	126316	KDFC	St. s.	Comal.....□○	2,934	2,251	320.0	42.8	21.5	1885	Chester, Pa.
29	207715		St. s.	Comanche.....	78	54	86.4	17.2	5.0	1895	Baldwinsville, N. Y.
30	211319		St. s.	COMANCHE.....□	686	447	133.7	28.5	18.5	1913	Seattle, Wash.
31	211472	LQJV	St. s.	COMBER.....○	302	97	135.0	22.8	13.4	1916	Manitowoc, Wis.
32	127301		St. s.	Comet.....	18	13	50.0	12.4	4.2	1899	Buffalo, N. Y.
33	127503		St. s.	Corbet.....	77	47	74.6	22.0	8.1	1901	Portland, Me.
34	208083		St. s.	COMET.....	104	70	72.3	20.0	9.6	1910	Baltimore, Md.
35	211398	LDBV	St. s.	COMET.....□○	2,486	1,258	250.0	43.0	26.0	1913	Lorain, Ohio.
36	219805	LWDK	St. s.	COMMACK.....□+○	5,111	3,115	390.0	54.2	27.8	1920	Hog Island, Pa.
37	110103		St. s.	Commander.....	74	50	70.0	18.4	9.0	1872	Philadelphia, Pa.
38	110671		St. s.	Commander.....	160	90	103.8	24.8	8.9	1895	South Portland, Me.
39	120962		St. s.	Commander.....	99	49	70.3	21.7	9.6	1893	Wilmington, Del.
40	125645		St. s.	Commerce.....	112	98	99.0	19.0	6.0	1878	Milwaukee, Wis.
41	127670		St. s.	Commerce.....	127	85	85.1	26.8	8.0	1901	Athens, N. Y.
42	209307		St. s.	COMMERCIAL.....	280	190	114.6	33.0	13.0	1911	Manitowoc, Wis.
43	215017	LHCB	St. s.	COMMERCIAL COURIER.....+○	2,111	1,278	291.5	41.2	25.8	1903	Rostock, Germany.
44	215570	LHTJ	St. s.	COMMERCIAL GUIDE.....□+○	4,762	2,890	406.7	55.2	25.6	1911	Hamburg, Germany.
45	215398	LHNM	St. s.	COMMERCIAL PATHFINDER.....□+○	4,789	2,953	395.1	49.4	27.4	1906	Newcastle, England.
46	215066	LHDG	St. s.	COMMERCIAL PILOT.....□○	3,504	2,259	356.4	45.3	24.5	1904	Flensburg, Germany.
47	219850	LWGC	St. s.	COMMERCIAL PIONEER.....□+○	2,686	1,665	253.4	43.8	26.3	1920	Superior, Wis.
48	220600	MBKV	St. s.	COMMERCIAL SPIRIT.....+○	4,633	2,905	380.4	53.1	27.0	1920	Tacoma, Wash.
49	215710	LJCW	St. s.	COMMERCIAL TRADER.....+○	4,840	3,001	399.0	51.0	27.3	1905	Newcastle-on-Tyne, England.
50	220501	MBHK	St. s.	COMMERCIAL TRAVELER.....□○	4,607	2,890	380.3	53.1	27.0	1920	Tacoma, Wash.
51	218094	LRFN	St. s.	Commissioner.....○	272	129	108.3	28.3	13.0	1918	Brunswick, Ga.
52	92180		St. s.	Commodore.....	62	31	67.2	18.0	8.0	1892	West Troy, N. Y.
53	126412		St. s.	Commodore.....	125	79	96.0	30.8	8.5	1887	Wilmington, Del.
54	127521		St. s.	Commodore Bartlett.....	58	39	77.8	16.2	5.5	1901	Croton, N. Y.
55	221099		St. s.	Commodore Jarvis.....	287	126	116.0	27.0	6.0	1903	Brant, P. O., Canada.
56	136292		St. s.	COMMODORE MAURY.....	79	52	101.5	16.5	6.1	1893	Chester, Pa.
57	229839		St. s.	Commodore Perry.....	71	44	72.9	16.1	6.8	1920	Buffalo, N. Y.
58	205149	KWPI	St. p.	COMMONWEALTH.....○	5,960	2,500	437.9	55.0	19.3	1908	Philadelphia, Pa.
59	203647	KVRI	St. s.	Comport.....	180	122	96.4	30.4	9.7	1906	Tottenville, N. Y.

1 Formerly Dutch st. s. Colombia.
 a Addie L. Lowndes.
 b Formerly st. s. Jessica L. M. Kehoe.
 c Sabina.
 d Formerly U. S. Q. M. C. st. s. Col. Clayton.
 e Formerly Canadian st. s. No. 50.
 f Formerly st. s. Archie Parker.
 g Formerly st. s. Ella St. Clair.
 h Formerly st. s. Lake Galisteo.
 i Formerly st. s. Mascotte.

1 Formerly st. s. Edith Goddard Winship.
 2 Formerly st. s. Santa Clara.
 3 Formerly st. s. Robert Robinson.
 4 Formerly st. s. Sebascodogan.
 5 Formerly { a German st. s. Portonia.
 b st. s. Portonia.
 c st. s. Yuuca.
 6 Formerly { a German st. s. Esslingen.
 b st. s. Nyanza.

Steam Vessels

Line No.	Service	Crew	Indicated horse-power	Name of owner	Home port	Address of owner
1	Pas.	123	3,350	Panama Mail Steamship Co. (Del.)	San Francisco, Calif.	2 Pine Street.
2	Frt.	27	1,000	Fontana S. S. Co. (Ohio)	Cleveland, Ohio	Union Trust Building.
3	Frt.	5	150	John Backus	New Bedford, Mass.	71 Bonney Street.
4	Pas.	14	700	City of New York	do	Municipal Building.
5	Frt.	14	500	Gulf Export & Transportation Co. (Tex.)	Port Arthur, Tex.	Beaumont, Tex.
6	Frt.	32	2,200	Interlake Steamship Co. (Ohio)	Cleveland, Ohio	Union Trust Building.
7	Frt.	24	2,500	Shenango Furnace Co. (Pa.)	Pittsburgh, Pa.	512 Oliver Building.
8	Lgt.	10	350	New York & Cuba Mail Steamship Co. (Me.)	do	Foot Wall Street.
9	Frt.	3	20	Huron Shores Transportation Co.	Detroit, Mich.	1308 Majestic Building.
10	Tow.	5	200	Eagle Packet Co. (Mo.)	St. Louis, Mo.	Foot Vine Street.
11	Frt.	24	1,550	Mallory Steamship Co. (Me.)	New York, N. Y.	Pier 36, North River.
12	Frt.	42	2,800	United States Shipping Board	Seattle, Wash.	841 Railroad Ave. South.
13	Fer.	8	325	City of New York	New York, N. Y.	Municipal Building.
14	Pas.	8	350	David K. Cochrane	Chicago, Ill.	35 North Dearborn Street.
15	Fer.	6	409	Coopers Point & Philadelphia Ferry Co. (N. J.)	Philadelphia, Pa.	Broad Street Station.
16	Tow.	11	350	Gilkey Bros., Towing Co. (Wash.)	Seattle, Wash.	Anacortes, Wash.
17	Fsh.	12	150	Peter Anderson	Marquette, Mich.	Lake Street.
18	Pas.	27	1,800	H. P. Layton	Wilmington, Del.	Georgetown, Del.
19	Fer.	6	500	City of Portsmouth and the County of Norfolk	Norfolk, Va.	Portsmouth, Va.
20	Tow.	8	270	Eastern Transportation Co. (Del.)	Wilmington, Del.	Ford Building.
21	Tow.	3	850	M. Sullivan Dredging Co. (Mich.)	Detroit, Mich.	2230 Buhl Building.
22	Pas.	20	2,000	Detroit & Windsor Ferry Co. (Mich.)	do	Foot Woodward Avenue.
23	Tow.	4	124	Columbia Sand & Gravel Co. (Va.)	Washington, D. C.	3036 K Street N.W.
24	Tow.	4	50	Gowanous Towing Co. (N. Y.)	New York, N. Y.	Foot Smith Street (B).
25	Frt.	39	5,000	American-Hawaiian Steamship Co. (N. J.)	do	10 Bridge Street.
26	Frt.	19	275	Sacramento Transportation Co. (Calif.)	San Francisco, Calif.	Sacramento, Calif.
27	Tow.	3	60	John A. Galther	Astoria, Oreg.	Rainier, Oreg.
28	Pas.	58	1,900	Mallory Steamship Co. (Me.)	New York, N. Y.	Pier 36, North River.
29	Pas.	7	110	Benj. Munnerlyn	Georgetown, S. C.	601 Front Street.
30	Frt.	21	400	Puget Sound Navigation Co. (Nev.)	Seattle, Wash.	32 Colman Dock.
31	Fsh.	21	600	Bay State Fishing Co. (Mass.)	Boston, Mass.	30 Fish Pier.
32	Fsh.	2	50	Ole Olsen	Grand Haven, Mich.	Frankfort, Mich.
33	Pas.	4	100	Charles E. Pearsall	New York, N. Y.	Yonkers, N. Y.
34	Frt.	9	350	Hartford & New York Transportation Co. (Conn.)	Hartford, Conn.	285 State Street.
35	Tnk.	26	1,800	Pan American Petroleum & Transport Co. (Del.)	Los Angeles, Calif.	Security Building.
36	Frt.	35	2,500	United States Shipping Board	Philadelphia, Pa.	Bourse Building.
37	Tow.	5	250	Norbert H. Forst & Co.	New York, N. Y.	Pier 43, North River.
38	Pas.	5	150	Joseph F. O'Brien	Savannah, Ga.	201 West River Street.
39	Tow.	5	150	Delaware, Lackawanna & Western R. R. Co. (Pa.)	New York, N. Y.	90 West Street.
40	Drq.	4	148	Doville Lake Sand & Gravel Co.	Toledo, Ohio	424 Water Street.
41	Tow.	9	200	Elizabeth Co. (Del.)	Newark, N. J.	Elizabeth, N. J.
42	Frt.	8	125	Merchants Lighterage Co. (Ill.)	Chicago, Ill.	219 East North Water Street.
43	Frt.	32	800	Commercial Courier Steamship Co. (Del.)	Wilmington, Del.	Du Pont Building.
44	Frt.	49	3,600	Nyanza Steamship Co. (Del.)	do	Do.
45	Frt.	29	2,400	Osage Steamship Co. (Del.)	do	Do.
46	Frt.	39	2,800	Commercial Courier Steamship Co. (Del.)	do	Do.
47	Frt.	27	1,400	Commercial Pioneer Steamship Co. (Del.)	do	7 West Tenth Street
48	Frt.	32	2,500	Commercial Spirit Steamship Co. (Del.)	do	Du Pont Building.
49	Frt.	41	2,500	Honolulu Steamship Co. (Del.)	do	Do.
50	Frt.	34	2,500	Commercial Traveler Steamship Co. (Del.)	do	Do.
51	Wrk.	10	500	Merritt-Chapman & Scott Corporation (Del.)	New York, N. Y.	17 Battery Place.
52	Tow.	4	190	Norbert H. Forst & Co. (N. J.)	do	Pier 43, North River.
53	Frt.	5	60	Bay Ridge Water & Lighterage Co. (N. Y.)	do	109 Broad Street.
54	Frt.	4	150	Raymond B. Hunt	Norfolk, Va.	241 West Thirty-sixth Street.
55	Frt.	6	1,126	Arthur J. Whaley	Rochester, N. Y.	Charlotte Station.
56	Pol.	9	250	W. McDonald Lee	Norfolk, Va.	
57	Frt.	8	113	State of Pennsylvania	Erie, Pa.	Harrisburg, Pa.
58	Pas.	250	5,000	New England Steamship Co. (Conn.)	Fall River, Mass.	Pier 3.
59	Tow	6	240	Mallory Steamship Co. (Me.)	New York, N. Y.	Pier 36 N. R.

^a German st. s. Serapis.
^b Formerly st. s. Sarapis.
^c st. s. Osage.
^a German st. s. St. Croix.
^b Formerly German st. s. Sachsenwald.
^c st. s. General O. H. Ernst.
^a Formerly st. s. Lake Gunn.
^b Formerly st. s. Hoboken.

^a German st. s. Setos.
^b Formerly st. s. Itasca.
^c st. s. Honolulu.
^a Formerly st. s. Red Hook.
^b Formerly st. s. Michael J. Coffey.
^c Formerly British st. s. Jarvis.
^a Formerly st. s. Edgewater.
^b Formerly st. s. Emeline.

Steam Vessels

Line No.	Official No.	Signal letters	Rig	Name of vessel	Tonnage		Dimensions			When built	Where built
					Gross	Net	Length	Breadth	Depth		
							Feet	Feet	Feet		
1	208622		St. s.	Comstock	20	14	45.0	14.0	4.5	1911	Croton on Hudson, N. Y.
2	127407	KPSB	St. s.	COMUS	4,760	2,920	391.6	48.3	15.8	1900	Newport News, Va.
3	126369		St. p.	Conanicut	353	241	125.5	28.0	10.0	1886	Wilmington, Del.
4	126719	KJHD	St. s.	CONCHO	3,724	2,640	329.5	47.0	21.2	1891	Chester, Pa.
5	130526	KJOV	St. s.	Concord	1,248	697	248.0	46.0	15.5	1891	Wilmington, Del.
6	220103	LWPS	St. s.	Condor	187	101	88.0	25.5	13.0	1920	Jacksonville, Fla.
7	220444	MBFV	St. s.	CONDOR	4,747	2,925	390.3	53.1	27.0	1920	Tacoma, Wash.
8	219942	LWJV	St. s.	CONGHATTA	4,974	3,023	390.0	54.2	27.8	1920	Hog Island, Pa.
9	127057		St. s.	Coney Island	31	15	51.1	14.5	6.6	1894	Gravesend, N. Y.
10	126918		St. s.	Confidence	53	26	68.5	17.1	7.3	1892	Bordentown, N. J.
11	127307		St. s.	Confidence	65	33	78.7	18.3	8.0	1896	Baltimore, Md.
12	127000		St. s.	Conneaut	62	31	69.0	18.0	10.2	1893	Buffalo, N. Y.
13	214061		St. s.	CONNELLY	4,749	3,027	415.0	58.0	27.5	1916	Ecorse, Mich.
14	203871		St. s.	CONNELLY BROTHERS	9	6	37.0	10.8	4.5	1908	Buffalo, N. Y.
15	206060		St. s.	CONNELLY BROS. No. 2	10	7	39.0	9.9	4.4	1909	do.
16	217071	LNHS	St. s.	CONNERSVILLE	2,232	1,358	253.5	43.6	20.2	1918	Ashtabula, Ohio
17	219902	LWIIQ	St. s.	CONNEX PEAK	5,620	3,452	390.0	54.2	27.8	1920	Hog Island, Pa.
18	226554		St. s.	CONNECTICUT	99	31	71.0	20.1	11.2	1927	Cleveland, Ohio
19	217400	LPHD	St. s.	CONNOTON	2,324	1,396	251.0	43.6	22.2	1918	Superior, Wis.
20	211105		St. s.	CONRAD STARKE	153	104	82.0	22.0	13.2	1913	Manitowoc, Wis.
21	217267	LNWD	St. s.	CONTOCCOKE	2,344	1,419	251.0	43.6	22.2	1918	Superior, Wis.
22	212630		St. p.	Contra Costa	4,483	3,276	414.3	67.2	18.5	1914	Oakland, Calif.
23	126182		St. s.	Convey	78	39	69.5	19.0	9.2	1873	Philadelphia, Pa.
24	201842		St. s.	Convoy	77	52	70.5	19.4	8.7	1904	Tottenville, N. Y.
25	125735		St. p.	Coopers Point	390	261	141.0	30.0	7.7	1879	Wilmington, Del.
26	206630	LBFM	St. s.	COOS BAY	5,149	3,176	386.0	63.0	29.8	1909	Sparrows Point, Md.
27	219743	LVWN	St. s.	COOT	4,409	169	139.4	25.2	14.3	1919	Savannah, Ga.
28	217819	LQNK	St. s.	COPALGROVE	2,324	1,396	251.0	43.6	22.2	1919	Superior, Wis.
29	212646	LDRM	St. s.	COPPENNAME	3,251	1,938	333.3	42.6	15.9	1908	Belfast, Ireland
30	206472		St. s.	Coquille	63	36	76.7	15.7	7.9	1908	Coquille City, Oreg.
31	217871	LQRK	St. s.	COQUINA	2,140	1,281	250.5	43.7	20.1	1919	Manitowoc, Wis.
32	126228		St. s.	Cora A. Sheldon	64	27	65.1	16.6	9.2	1884	Saugatuck, Mich.
33	95873		St. s.	Coral	34	17	57.0	14.0	6.6	1896	Philadelphia, Pa.
34	127129		St. s.	CORALIA	4,349	3,204	413.2	48.0	24.0	1896	Cleveland, Ohio
35	217870	LQRJ	St. s.	CORAPEAK	2,153	1,280	250.5	43.7	20.1	1919	Manitowoc, Wis.
36	209655	LOHP	St. s.	CORDOVA	2,089	1,269	243.0	41.1	17.8	1912	Wilmington, Del.
37	220332		St. s.	CORDOVA	267	181	140.0	24.0	8.0	1920	Jeffersonville, Ind.
38	120808		St. s.	Corinthia	69	34	68.5	16.9	8.0	1890	Philadelphia, Pa.
39	218317	LTWN	St. s.	CORINTO	1,973	1,161	261.1	40.0	19.5	1905	Bremerhaven, Germany
40	212582		St. s.	Cormorant	41	28	69.0	18.0	5.9	1914	Erle, Pa.
41	125920		St. s.	Cornelia	41	21	66.2	16.0	7.3	1881	Tottenville, N. Y.
42	214382	LGHK	St. s.	Cornelia	3,129	1,944	327.7	46.7	23.5	1916	Sparrows Point, Md.
43	206535		St. s.	Cornelius W. Lawrence	172	117	92.8	22.4	11.5	1908	Newburgh, N. Y.
44	127451		St. s.	Cornell	4,449	3,439	454.0	50.2	24.0	1900	South Chicago, Ill.
45	219492		St. s.	Cornell	173	87	94.3	25.2	12.2	1919	New York, N. Y.
46	204980		St. s.	Corning	204	102	89.0	25.1	12.2	1908	Newport News, Va.
47	222746	MFBG	St. s.	Cornish	1,827	1,094	233.6	40.2	24.3	1923	Sparrows Point, Md.
48	218057	LRCV	St. s.	Cornucopia	2,163	1,280	250.5	43.7	20.1	1919	Manitowoc, Wis.
49	126401		St. s.	Corona	150	75	93.6	22.4	10.4	1886	Camden, N. J.
50	209456		St. p.	CORONA	356	175	143.9	32.9	5.6	1911	Memphis, Tenn.
51	218918	LJNW	St. s.	Coronado	5,989	3,624	402.6	53.0	32.0	1918	Oakland, Calif.
52	219661	LVBG	St. s.	Corone	2,916	1,726	267.8	49.8	25.6	1920	Portland, Oreg.
53	208330	LBSV	St. s.	Corozal	3,109	1,920	335.0	46.8	22.7	1911	Newport News, Va.
54	226006	MGHF	St. s.	COROZAL	1,898	1,182	260.0	45.0	19.5	1911	Renfrew, Scotland
55	217197	LNRII	St. s.	CORRALES	2,146	1,287	250.5	43.7	20.4	1918	Manitowoc, Wis.
56	126023		St. s.	Corsica	368	306	145.5	26.2	7.5	1882	Wilmington, Del.
57	217011	LNDW	St. s.	Corsicana	2,069	1,229	250.5	43.7	20.4	1916	Manitowoc, Wis.
58	218595	LSOV	St. s.	Corson	4,999	3,074	390.0	54.2	27.6	1919	Hog Island, Pa.
59	24664		St. s.	Cortland	80	40	87.1	19.6	10.0	1868	Brooklyn, N. Y.
60	161077		St. s.	Cortland	48	33	58.2	17.3	7.5	1896	Buffalo, N. Y.
61	200479		St. s.	Corvus	4,551	3,451	416.0	60.0	24.0	1903	West Bay City, Mich.
62	219269	LTSQ	St. s.	Corvus	5,551	3,422	410.0	64.2	27.6	1919	Portland, Oreg.
63	222482		St. s.	Coryell	12	8	46.3	10.2	4.5	1889	East Boston, Mass.
64	126741	KJNP	St. s.	COSTA RICA	1,783	1,166	221.5	36.0	19.3	1891	Chester, Pa.
65	218428	L RTP	St. s.	COSTIGAN	6,126	3,800	400.7	64.2	30.4	1919	Harriman, Pa.

1 Formerly st. s. Ohas. H. Pike.

2 Formerly st. s. Norfolk.

3 Formerly st. s. Rotarian.

4 Formerly st. s. Sam McCutcheon.

5 Formerly st. s. Triumph.

6 Formerly st. Vulcan.

7 Formerly British st. s. Coppenname.

8 Formerly st. s. Harry Schaubel jr.

Formerly st. s. Frank K. Esberick.

9 German st. s. Admiral Von Tirpitz.

10 st. s. Phillip.

11 st. s. Governor Forbes.

12 Norwegian st. s. Governor Forbes.

13 st. s. Governor Forbes.

14 st. s. Caldas.

15 Formerly st. s. Dragoman.

Line No.	Service	Crew	Indicated horse-power	Name of owner	Home port	Address of owner
1	Tow.	2	40	Julia E. Vandervoort.....	Albany, N. Y.....	Waterford, N. Y.
2	Pas.	75	3,800	Southern Pacific Co. (Ky.).....	New York, N. Y.....	Pier 49, North River.
3	Fer.	6	225	Jamestown & Newport Ferry Co. (R. I.).....	Newport, R. I.....	Jamestown, R. I.
4	Pas.	49	2,600	Mallory Steamship Co. (Me.).....	New York, N. Y.....	Pier 36, North River.
5	Pas.	55	1,700	Colonial Navigation Co. (N. Y.).....	do.....	Pier 44, North River.
6	Tow.	13	450	Goodwin-Gallagher Sand & Gravel Corporation (N. Y.).....	do.....	21 East Fortieth Street.
7	Frt.	36	2,500	Grace Steamship Co. (Del.).....	Wilmington, Del.....	Du Pont Building.
8	Frt.	41	2,500	United States Shipping Board.....	Philadelphia, Pa.....	Bourse Building.
9	Frt.	3	150	George F. Finnegan.....	New York, N. Y.....	26 Henry Street (B.).
10	Tow.	6	150	Newark & New York Towboat Co. (N. J.).....	Newark, N. J.....	1 Passaic Street.
11	Tow.	6	325	Mystic Steamship Co. Trustees.....	Boston, Mass.....	111 Devonshire Street.
12	Tow.	4	300	Squaw Island Sand & Gravel Co. (N. Y.).....	Buffalo, N. Y.....	78 Ferry Street.
13	Frt.	24	1,775	Wyandotte Transportation Co. (Mich.).....	Detroit, Mich.....	1022 Ford Building.
14	Frt.	3	10	John Connelly.....	Buffalo, N. Y.....	165 Ohio Street.
15	Frt.	1	10	do.....	do.....	Do.
16	Frt.	32	1,250	United States Shipping Board.....	New York, N. Y.....	45 Broadway.
17	Frt.	42	2,500	do.....	Philadelphia, Pa.....	Bourse Building.
18	Tow.	7	700	Great Lakes Towing Co. (N. J.).....	Duluth, Minn.....	
19	Frt.	37	1,250	United States Shipping Board.....	New York, N. Y.....	45 Broadway.
20	Tow.	10	600	Henry A. Meyer.....	Milwaukee, Wis.....	98 Ferry Street.
21	Frt.	37	1,200	United States Shipping Board.....	New York, N. Y.....	45 Broadway.
22	Fer.	16	6,000	Southern Pacific R. R. Co. (Calif.).....	San Francisco, Calif.....	65 Market Street.
23	Tow.	6	400	Baltimore & Ohio R. R. Co. (Md.).....	Baltimore, Md.....	Baltimore and Charles Streets.
24	Tow.	6	100	Newton Creek Towing Co. (N. Y.).....	New York, N. Y.....	Long Island City, N. Y.
25	Fer.	6	500	Kensington & New Jersey Ferry Co. (Pa.).....	Philadelphia, (Pa.).....	Broad Street Station.
26	Frt.	35	3,800	Pacific States Lumber Co. (Del.).....	San Francisco, Calif.....	351 California Street.
27	Fsh.	28	550	Charles Schudt.....	Rockland, Me.....	
28	Frt.	27	1,200	United States Shipping Board.....	New York, N. Y.....	45 Broadway.
29	Pas.	71	2,500	United Fruit S. S. Corporation (Del.).....	do.....	17 Battery Place.
30	Frt.	5	225	Knappton Towboat Co. (Wash.).....	Astoria, Oreg.....	Knappton, Wash.
31	Frt.	31	1,150	Pillsbury & Curtis (Calif.).....	San Francisco, Calif.....	351 California Street.
32	Tow.	5	180	H. N. Jax.....	Toledo, Ohio.....	1749 Summit Street.
33	Tow.	4	125	Tugboat Coral Co. (Del.).....	Philadelphia, Pa.....	111 Walnut Street.
34	Frt.	25	1,350	Pittsburgh S. S. Co. (W. Va.).....	Duluth, Minn.....	Wolvin Building.
35	Frt.	27	1,250	Charles F. Webb.....	Boston, Mass.....	110 State Street.
36	Pas.	30	1,200	Alaska S. S. Co. (Nev.).....	New York, N. Y.....	120 Broadway.
37	Tow.	15	800	Inland Waterways Corporation.....	Mobile, Ala.....	320 Maber Building.
38	Tow.	9	225	Southern Transportation Co. (N. J.).....	Philadelphia, Pa.....	Commercial Trust Building.
39	Pas.	60	1,200	Panama Mail S. S. Co. (Del.).....	San Francisco, Calif.....	2 Pine Street.
40	Fsh.	4	90	Arthur Wilson.....	Erie, Pa.....	130 East Third Street.
41	Tow.	6	180	Joseph Ross.....	Boston, Mass.....	28 T Wharf.
42	Frt.	31	2,500	A. H. Bull S. S. Co. (N. J.).....	New York, N. Y.....	40 West Street.
43	Frb.	12	600	City of New York.....	do.....	Municipal Building.
44	Frt.	25	2,000	Pittsburgh S. S. Co. (W. Va.).....	Duluth, Minn.....	Wolvin Building.
45	Tow.	8	700	Lehigh Valley R. R. Co. (N. J.).....	New York, N. Y.....	143 Liberty Street.
46	Tow.	7	600	Delaware, Lackawanna & Western R. R. Co. (Pa.).....	do.....	90 West Street.
47	Frt.	34	1,300	Eastern S. S. Lines (N. J.).....	Portsmouth, N. H.....	Elliot, Me.
48	Frt.	30	1,250	Charles F. Webb.....	Boston, Mass.....	110 State Street.
49	Pas.	12	625	W. G. Coyle & Co. (La.).....	New Orleans, La.....	337 Carondelet Street.
50	Tow.	28	300	Standard Oil Co. of Louisiana (La.).....	Baton Rouge, La.....	Box 629.
51	Frt.	46	2,500	United States Shipping Board.....	San Francisco, Calif.....	369 Pine Street.
52	Frt.	26	1,400	Walter Cummings.....	New York, N. Y.....	406 Eighth Avenue.
53	Frt.	34	1,600	New York & Porto Rico S. S. Co. (Me.).....	do.....	25 Broadway.
54	Drg.	39	2,000	Arundel Corporation (Md.).....	Baltimore, Md.....	Pier 2 Pratt Street.
55	Frt.	43	1,250	Pillsbury & Curtis (Calif.).....	San Francisco, Calif.....	351 California Street.
56	Frt.	21	293	Thames River Line (Del.).....	New York, N. Y.....	Pier 32, East River.
57	Frt.	35	1,550	Pillsbury & Curtis (Calif.).....	San Francisco, Calif.....	351 California Street.
58	Frt.	42	2,500	Export Steamship Corporation (N. Y.).....	New York, N. Y.....	25 Broadway.
59	Tow.	4	110	Delaware, Lackawanna & Western R. R. Co. (Pa.).....	do.....	90 West Street.
60	Tow.	5	110	William E. Bernard.....	Philadelphia, Pa.....	Pier 75 North Wharves.
61	Frt.	29	1,500	Interlake S. S. Co. (Ohio).....	Cleveland, Ohio.....	Union Trust Building.
62	Frt.	43	5,000	Planet S. S. Corporation (Me.).....	New York, N. Y.....	39 Cortlandt Street.
63	Pas.	3	40	Leon Chappell.....	New London, Conn.....	Groton, Conn.
64	Frt.	34	700	Northern Fisheries (Wash.).....	San Francisco, Calif.....	141 Clay Street.
65	Frt.	44	2,000	United States Shipping Board.....	Philadelphia, Pa.....	Bourse Building.

* Sold to General Color & Chemical Co., 201 Devonshire Street, Boston, Mass., but not yet redocumented.

^a Formerly st. a. {
 { O. O. Clarke.
 { New York Central No. 3.
 { A. W. Whiteman.

^b Formerly st. p. {
 { Bob Lee, Jr.
 { Corona.
 { Mexican st. p. Robalo.

¹⁴ Formerly U. S. Engineers st. s. Corozal.

¹⁵ Formerly st. s. Titan.

¹⁶ Formerly st. s. Katharine T. Wilber.

¹⁷ Formerly st. s. J. L. Weeks.

Steam Vessels

Line No.	Official No.	Signal letters	Rig	Name of vessel	Tonnage		Dimensions			When built	Where built
					Gross	Net	Length	Breadth	Depth		
					Feet	Feet	Feet	Feet	Feet		
1	218760	LSMC	St. s.	COTATI.....□+	5,903	4,385	402.6	53.0	32.0	1919	Oakland, Calif.
2	212490		St. s.	Cotoco.....	127	15	51.6	15.5	5.7	1908	Phoenix, N. Y.
3	217423	LPJQ	St. s.	COTTONWOOD.....+	2,450	1,485	253.4	43.7	24.5	1918	Ecorse, Mich.
4	217513	LPRD	St. s.	COULE.....	2,450	1,485	253.4	43.7	24.5	1919	do.
5	217287	LPBO	St. s.	COURAGEOUS.....□+	7,593	4,755	440.0	56.0	35.2	1918	Lorain, Ohio
6	206926		St. s.	COURTNEY L.....	48	33	61.0	16.0	8.0	1900	Ecorse, Mich.
7	217774	LQJN	St. s.	COVALT.....+	2,450	1,485	253.4	43.7	24.5	1919	do.
8	217810	LQNB	St. s.	COVENA.....□+	2,372	1,413	253.4	43.7	24.5	1919	do.
9	214769		St. w.	Cowiltz.....	99	72	109.2	26.6	4.8	1917	Portland, Ore.
10	126678		St. p.	Coxsackie.....	77	41	66.4	33.4	7.4	1878	New Baltimore, N. Y.
11	214914		St. s.	COXTON.....	548	373	115.3	32.2	14.6	1917	Elizabethport, N. J.
12	218873	LSRJ	St. s.	COYA.....□+	4,954	3,074	380.2	53.1	27.0	1919	Tacoma, Wash.
13	217939	LQVG	St. s.	Craftsman.....+	358	197	126.0	29.9	13.7	1919	Solomons, Md.
14	202136		St. s.	CRAIG.....	32	21	53.0	15.0	7.0	1905	Toledo, Ohio
15	218333	LRQH	St. s.	CRAIGSHERE.....+	2,496	1,486	253.4	43.6	25.1	1919	Ashtabula, Ohio
16	216948	LMWV	St. s.	CRAINREEK.....+	2,292	1,367	253.5	43.8	20.4	1918	Ecorse, Mich.
17	221033	MCKL	St. s.	CRAMPTON ANDERSON.....□+	6,908	4,303	435.0	56.0	33.6	1921	Alameda, Calif.
18	224934		St. s.	Crane.....	80	42	104.3	14.9	8.6	1917	Norfolk, Va.
19	217024	LNFS	St. s.	CRANENEST.....+	2,292	1,367	253.5	43.8	20.4	1918	Ecorse, Mich.
20	202704		St. s.	CRANFORD.....	1,197	814	191.4	44.0	15.8	1905	Wilmington, Del.
21	219203	LTPJ	St. s.	CRANFORD.....□+	6,527	4,040	393.7	55.1	31.4	1919	Wilmington, N. C.
22	216727	LMJW	St. s.	CRAWL KEYS.....+	2,308	1,378	253.5	43.8	20.4	1918	Ecorse, Mich.
23	200217		St. s.	Credenda.....	34	23	57.0	16.5	6.4	1903	Paulsboro, N. J.
24	91027		St. w.	Creighton.....	166	106	132.0	21.0	3.5	1877	Point Harmar, Ohio
25	201250	KWDR	St. s.	CREOLE.....□	6,362	3,849	407.0	53.0	26.7	1907	Quincy, Mass.
26	216408	LKWG	St. s.	Creole.....□	333	47	126.3	28.2	14.3	1918	Madisonville, La.
27	25310		St. s.	Crescent.....	186	126	114.0	23.0	7.0	1901	Albany, N. Y.
28	116279		St. s.	Crescent.....	68	46	71.9	18.0	8.0	1872	Philadelphia, Pa.
29	136522		St. s.	Crescent.....	137	93	91.4	17.7	9.6	1895	Buffalo, N. Y.
30	207404		St. s.	CRESCENT.....	385	297	135.0	34.0	9.6	1910	do.
31	218504		St. w.	Crescent.....	199	125	137.0	27.4	4.3	1919	Wabasha, Minn.
32	127170		St. s.	CRESCENT CITY.....	4,112	3,028	406.0	48.2	24.0	1897	Chicago, Ill.
33	203602	KVQW	St. s.	Crescent City.....□	701	380	180.0	38.0	12.6	1906	Aberdeen, Wash.
34	92362		St. s.	Cresco.....	90	45	84.0	20.4	8.0	1891	Berkley, Va.
35	208553	LBVJ	St. s.	CREST.....	244	113	114.3	22.5	11.6	1911	Quincy, Mass.
36	204587		St. s.	CRETE.....	6,030	4,605	480.0	52.0	30.0	1907	Lorain, Ohio
37	211044	LCTR	St. s.	CRICKET.....□	1,136	773	210.0	41.0	15.4	1913	Alameda, Calif.
38	219103	LTFJ	St. s.	CRIPPLE CREEK.....□+	6,320	4,668	402.6	54.8	32.1	1919	Seattle, Wash.
39	200448	LSRJ	St. s.	CRISFIELD.....□+	236	160	110.5	24.1	12.6	1903	Sparrows Point, Md.
40	219157	LTMJ	St. s.	CRISFIELD.....□+	6,321	4,670	402.6	54.8	32.1	1919	Seattle, Wash.
41	145934	KRSV	St. s.	Cristobal.....□	9,604	7,026	489.5	58.0	23.9	1902	Sparrows Point, Md.
42	96423		St. w.	Crockett.....	1,023	903	221.0	46.0	8.0	1898	Stockton, Calif.
43	212572	LDPS	St. s.	CROFTON HALL.....□	5,378	3,322	405.2	52.1	27.9	1913	Fort Glasgow, Scotland.
44	130677		St. s.	CROLONA.....	163	81	101.2	23.2	9.4	1898	Seattle, Wash.
45	120617		St. s.	Crosby.....	35	17	66.4	15.6	6.8	1889	Benton Harbor, Mich.
46	210410	LVDW	St. s.	CROSSKEYS.....□+	6,869	5,257	410.5	54.2	27.1	1919	Seattle, Wash.
47	202047		St. w.	Crown Hill.....	366	134	132.4	26.0	4.6	1906	Jeffersonville, Ind.
48	200644		St. w.	Crucible.....	281	110	150.0	27.0	4.0	1904	do.
49	217637	LQCF	St. s.	CRUDON.....□+	1,370	760	242.5	36.9	19.7	1919	Violet, La.
50	126308		St. s.	Cruiser.....	62	33	70.0	16.0	6.1	1886	North Bend, Ore.
51	223361		St. w.	Cruiser.....	237	161	136.0	28.6	4.8	1923	Elizabeth, Pa.
52	221220	MORW	St. s.	CUBA.....□+	2,472	1,100	325.0	47.2	18.0	1921	Philadelphia, Pa.
53	220582	MBKG	St. s.	CULBERSON.....□+	5,453	3,395	410.0	54.4	27.2	1920	Los Angeles, Calif.
54	207308		St. s.	Cumberland.....	115	57	87.5	20.9	11.2	1910	Rockland, Me.
55	217495		St. s.	Cumberland.....	69	31	64.6	23.0	6.5	1919	Swanton, Vt.
56	219213	LTPV	St. s.	CUMBERLAND.....□+	2,598	1,615	251.0	43.6	26.1	1919	Cleveland, Ohio
57	220836	MBWL	St. s.	CUPRUM.....□+	6,062	3,770	402.5	53.0	32.0	1920	Baypoint, Calif.
58	127113	KMNJ	St. s.	CURACAO.....□	1,548	1,144	241.3	38.0	16.3	1895	Philadelphia, Pa.
59	219411	LVDQ	St. s.	CURLEW.....	408	209	130.4	25.2	14.2	1919	Savannah, Ga.
60	208114	LBRF	St. s.	CURRIER.....□	4,711	2,869	370.0	52.1	27.0	1910	Quincy, Mass.
61	214100		St. w.	Curriluck.....	85	55	105.1	22.0	4.2	1916	Norfolk, Va.
62	126696		St. s.	Curtis Bay.....	133	66	90.0	22.3	10.5	1890	Newburgh, N. Y.
63	219240	LTRC	St. s.	CUSHNET.....□+	3,545	2,174	324.0	46.2	25.0	1919	Newark, N. J.
64	218329	LRQF	St. s.	CUSHNOC.....□+	5,405	3,321	400.7	54.2	30.1	1919	Pensacola, Fla.
65	217845		St. s.	Cutchogue.....	183	105	92.5	25.1	15.7	1918	Wilmington, Del.

1 Formerly st. s. Susquehanna.

2 Formerly st. s. Orcus.

3 Formerly U. S. N. st. s. S. C. No. 118.

4 Formerly st. s. a Credenda.

5 Formerly U. S. N. Credenda.

6 Formerly st. w. a Mink No. 2.

7 Formerly st. w. b Clara Cavett.

8 Formerly st. s. O. A. Hermanson.

9 Formerly st. s. Ursula.

10 Formerly st. s. Sammie.

11 Formerly st. s. E. T. Douglass.

12 Formerly st. s. Jim Butler.

13 Formerly st. s. Mercy B.

14 Formerly st. s. Tremont.

Line No.	Service	Crew	Indicated horse-power	Name of owner	Home port	Address of owner
1	Ref.	40	2,800	United States Shipping Board	San Francisco, Calif.	369 Pine Street.
2	Tow.	2	35	Cowles Towing Co. (N. Y.)	Buffalo, N. Y.	380 Ohio Street.
3	Frt.	42	1,350	Davidson S. S. Co. (Minn.)	Duluth, Minn.	703 Board of Trade Building.
4	Frt.	25	1,350	Fall River Navigation Co. (Mass.)	Fall River, Mass.	2 Bedford Street.
5	Frt.	45	3,000	United States Shipping Board	San Francisco, Calif.	369 Pine Street.
6	Fsh.	5	55	Booth Fisheries Co. (Del.)	Chicago, Ill.	205 North Michigan Avenue.
7	Frt.	42	1,350	Morton Salt Co. (Ill.)	do	80 East Jackson Boulevard.
8	Frt.	37	1,350	Hammond Lumber Co. (Del.)	San Francisco, Calif.	260 California Street.
9	Tow.	8	350	Milton Smith	Portland, Oreg.	Rainier, Oreg.
10	Fer.	4	125	William H. Thomas	Albany, N. Y.	Stuyvesant, N. Y.
11	Frt.	5	300	Lehigh Valley R. R. Co. (N. J.)	New York, N. Y.	143 Liberty Street.
12	Frt.	39	2,300	Grace Steamship Co. (Del.)	Wilmington, Del.	Du Pont Building.
13	Tow.	21	1,000	M. J. Dady Engineering & Contracting Co. (N. Y.)	New York, N. Y.	373 Fulton Street (B.).
14	Tow.	4	190	Frank Roueker	Buffalo, N. Y.	Tonawanda, N. Y.
15	Frt.	36	1,250	M. & J. Tracy (N. Y.)	New York, N. Y.	1 Broadway.
16	Frt.	36	1,250	United States Shipping Board	Norfolk, Va.	Army Base.
17	Tnk.	41	2,700	Pan American Petroleum & Transport Co. (Del.)	Los Angeles, Calif.	1015 Security Building.
18	Frt.	3	100	M. J. Mercer	Norfolk, Va.	213 Ainsworth Street.
19	Frt.	48	1,250	United States Shipping Board	do	Army Base.
20	Fer.	7	1,600	Central R. R. Co. of New Jersey (N. J.)	New York, N. Y.	143 Liberty Street.
21	Frt.	42	2,800	United States Shipping Board	Wilmington, N. C.	do
22	Frt.	48	1,500	do	New York, N. Y.	45 Broadway.
23	Tow.	5	100	George Finnegan	do	26 Henry Street.
24	Tow.	11	1,392	Pittsburgh Plate Glass Co. (Pa.)	Pittsburgh, Pa.	632 Duquesne Street.
25	Pas.	140	7,600	Southern Pacific Co. (Ky.)	New York, N. Y.	Pier 49 North River.
26	Tow.	12	800	Cary-Davis Tug & Barge Co. (Wash.)	Seattle, Wash.	Pier A.
27	Pas.	8	250	Andrew H. Mills	New York, N. Y.	52 South Street.
28	Tow.	5	175	Red Ash Towing Line (Del.)	do	11 Moore Street.
29	Frt.	4	103	Lotta L. Cowles	Buffalo, N. Y.	Tonawanda, N. Y.
30	Frt.	5	200	Buffalo Gravel Corporation (N. Y.)	do	19 Hudson Street.
31	Tow.	5	550	General Material Co.	St. Louis, Mo.	205 Buder Building.
32	Frt.	25	1,600	Pittsburgh S. S. Co. (W. Va.)	Duluth, Minn.	Wolvin Building.
33	Frt.	20	350	Hobbs, Wall & Co. (Calif.)	San Francisco, Calif.	1 Drumm Street.
34	Tow.	7	150	Schuykill Transportation Co. (Del.)	Philadelphia, Pa.	308 Walnut Street.
35	Cod.	18	450	Bay State Fishing Co. (Mass.)	Boston, Mass.	30 Fish Pier.
36	Frt.	32	1,600	Interlake S. S. Co. (Ohio)	Cleveland, Ohio	Union Trust Building.
37	Frt.	25	950	Cricket Shipping Co. (Calif.)	San Francisco, Calif.	110 Market Street.
38	Frt.	42	2,500	United States Shipping Board	Seattle, Wash.	841 Railroad Avenue South.
39	Tow.	16	604	New York, Philadelphia & Norfolk R. R. Co. (Va.)	Cape Charles, Va.	Do.
40	Frt.	44	2,900	United States Shipping Board	Seattle, Wash.	Do.
41	Pas.	126	4,000	Panama R. R. Co. (N. Y.)	New York, N. Y.	24 State Street.
42	Frt.	14	500	Bay Transport Co. (Calif.)	San Francisco, Calif.	Pier 19.
43	Pas.	37	3,000	United States Steel Products Co. (N. J.)	New York, N. Y.	30 Church Street.
44	Tow.	6	486	California & Hawaiian Sugar Refining Corporation (Calif.)	San Francisco, Calif.	230 California Street.
45	Tow.	6	100	John Shea	Duluth, Minn.	312 Seventh Avenue West.
46	Frt.	43	2,800	United States Shipping Board	Seattle, Wash.	841 Railroad Avenue South.
47	Tow.	12	100	J. W. Menke	Cincinnati, Ohio	108 East Pearl Street.
48	Tow.	13	600	Crucible Fuel Co. (Del.)	Pittsburgh, Pa.	Oliver Building.
49	Tnk.	20	1,000	Mexican Petroleum Corporation (Me.)	Los Angeles, Calif.	Security Building.
50	Tow.	3	150	Columbia Towing Co. (Oreg.)	Portland, Oreg.	181 Oak Street.
51	Tow.	8	617	Pittsburgh Coal Co. (Pa.)	Pittsburgh, Pa.	1730 Straus Building.
52	Frt.	54	3,600	Peninsular & Occidental Steamship Co. (Conn.)	New Haven, Conn.	42 Church Street.
53	Frt.	40	3,500	United States Shipping Board	Los Angeles, Calif.	do
54	Tow.	6	500	Central Wharf Towboat Co.	Portland, Me.	Central Wharf.
55	Pas.	2	60	Plattsburg-Grand Isle Ferry Co. (N. Y.)	Rouses Point, N. Y.	do
56	Frt.	34	1,500	Eastern Steamship Lines (Me.)	Portsmouth, N. H.	Ellot, Me.
57	Frt.	44	2,800	United States Shipping Board	San Francisco, Calif.	369 Pine Street.
58	Frt.	29	1,050	Pacific Steamship Co. (Me.)	Seattle, Wash.	1519 Railroad Avenue.
59	Fsh.	21	500	Charles Schudt	Rockland, Me.	do
60	Tnk.	39	2,100	Gulf Refining Co. (Tex.)	Port Arthur, Tex.	West Port Arthur, Tex.!
61	Pas.	7	80	E. E. Bennett	Norfolk, Va.	do
62	Tow.	6	60	Curtis Bay Towing Co. (Md.)	Baltimore, Md.	1600 Continental Building.
63	Frt.	37	1,500	United States Shipping Board	Newark, N. J.	Kearny, N. J.
64	Frt.	42	3,000	do	Pensacola, Fla.	do
65	Tow.	6	250	Long Island R. R. Co. (N. Y.)	New York, N. Y.	Pennsylvania Station.

¹³ Formerly st. w. H. J. Corcoran.
¹⁴ Formerly British st. s. Crofton Hall.
¹⁵ Formerly st. s. Ernest A. Hamill.
¹⁶ Formerly st. w. Charley Jutte.
¹⁷ Formerly st. s. Paull.

¹⁸ Formerly st. s. Bartholomew.
¹⁹ Formerly st. s. ^a Chauncey.
^b New York Central, No. 2.
^c Gerard H. Keller, jr

Steam Vessels

Line No.	Official No.	Signal letters	Rig	Name of vessel	Tonnage		Dimensions			When built	Where built
					Gross	Net	Length	Breadth	Depth		
1	219241	LTRD	St. s.	CUTTYHUNK..... □+	3,545	2,174	324.0	46.2	25.0	1919	Newark, N. J.
2	201012		St. s.	CUYLER ADAMS.....	5,057	3,768	474.0	52.0	29.0	1904	Lorain, Ohio
3	218254	LRMW	St. s.	Cuzco..... □+○	5,496	3,443	410.5	54.3	27.2	1919	Long Beach, Calif.
4	205604		St. s.	Cygnat.....	59	40	69.5	15.8	7.2	1908	Indian River, Mich.
5	125900		St. p.	Cygnus.....	857	555	212.6	31.4	11.3	1881	Chester, Pa.
6	200414		St. s.	CYGNUS.....	4,725	3,393	416.0	50.0	28.0	1903	Lorain, Ohio
7	126618		St. s.	Cynthia.....	34	18	55.8	15.8	6.9	1890	Baltimore, Md.
8	127531		St. s.	Cynthia.....	26	19	52.1	17.6	4.8	1900	Saybrook, Conn.
9	125994		St. s.	Cynthia No. 2.....	108	54	92.4	19.5	9.0	1882	Philadelphia, Pa.
10	127162		St. s.	Cypher.....	31	21	53.3	16.2	6.6	1896	South Boston, Mass.
11	214399		St. w.	Cypress.....	98	57	105.3	24.3	3.5	1916	St. Martinville, La.
12	157257		St. w.	D. A. Nisbet.....	64	64	106.8	20.9	3.7	1889	Evansville, Ind.
13	27665		St. s.	D. F. CALLENDER..... +○	3,522	2,178	371.0	45.0	22.7	1895	Cleveland, Ohio
14	217029	LQBV	St. s.	D. F. McAllister.....	207	141	102.6	25.5	12.2	1919	Sharptown, Md.
15	214147		St. s.	D. G. KERR.....	7,766	6,026	580.0	60.0	32.0	1916	Lorain, Ohio
16	214353	LGHC	St. s.	D. G. SCOFIELD..... □+⊕	7,074	4,323	439.5	58.0	31.2	1916	San Francisco, Calif.
17	85696		St. s.	D. J. Conroy.....	48	24	75.0	17.0	8.0	1881	Bordentown, N. J.
18	200602		St. s.	D. J. Swenle.....	143	71	98.2	23.4	10.4	1886	Chicago, Ill.
19	221308		St. w.	D. M. Armstrong.....	103	103	120.6	29.5	3.4	1921	Memphis, Tenn.
20	214599		St. s.	D. M. CLEMSON.....	7,728	6,020	580.0	60.0	32.0	1916	Lorain, Ohio
21	201840		St. s.	D. M. PHILBIN.....	6,272	4,826	504.0	64.0	26.7	1905	West Bay City, Mich.
22	203979		St. s.	D. O. MILLS.....	6,598	4,850	532.0	58.2	32.0	1907	Ecorse, Mich.
23	27687		St. s.	D. P. Perry.....	37	29	74.8	14.4	5.6	1902	Manitowoc, Wis.
24	220929		St. s.	D. R. Bostic.....	9	6	46.8	12.0	3.4	1920	Wilmington, N. C.
25	157509		St. w.	D. R. Campbell.....	718	409	176.1	35.4	5.9	1898	Seattle, Wash.
26	225293		St. w.	D. R. WELLER..... □	558	404	170.7	38.8	6.8	1926	Ambridge, Pa.
27	157378		St. s.	D. T. Helm.....	64	32	68.0	18.0	9.3	1893	Benton Harbor, Mich.
28	205762		St. w.	D. T. Lane.....	135	135	141.3	29.0	4.3	1908	Dana, W. Va.
29	157014		St. s.	Daisy.....	33	16	60.1	13.4	5.4	1880	New Orleans, La.
30	157479		St. s.	Daisy.....	30	20	69.0	12.0	4.5	1897	Peekskill, N. Y.
31	205082	KWPO	St. s.	Daisy..... □	679	379	175.0	38.7	14.0	1906	Bandon, Oreg.
32	203747	KVSF	St. s.	Daisy Freeman..... □	613	436	173.5	38.6	13.3	1906	Fairhaven, Calif.
33	209439	LOGJ	St. s.	Daisy Gadsby..... □	818	478	189.5	41.1	14.3	1911	Hogquiam, Wash.
34	222719	MDWF	St. s.	Daisy Gray..... □	1,187	655	216.2	43.3	15.5	1922	Portland, Oreg.
35	204105	KWVF	St. s.	Daisy McWilliams.....	119	81	83.0	22.2	10.0	1907	Noank, Conn.
36	214266	LGDQ	St. s.	Daisy Matthews..... □	943	513	204.8	42.1	14.2	1916	Hogquiam, Wash.
37	211723	LDHB	St. s.	Daisy Putnam..... □	886	476	201.2	41.0	14.0	1913	do.
38	210753	LQOR	St. s.	DAKOTAN..... □⊕	6,501	4,014	407.7	53.7	28.1	1912	Sparrows Point, Md.
39	217421	LPJM	St. s.	DALLAS..... +	4,756	2,963	377.0	52.0	26.8	1918	Shooter's Island, N. Y.
40	218514	LSBD	St. s.	Dalzellace.....	177	30	95.5	24.7	12.2	1919	Green Bay, Wis.
41	219820		St. s.	Dalzelia.....	173	87	94.3	25.2	12.2	1920	New York, N. Y.
42	3916		St. s.	Dalzelline.....	125	85	87.5	22.4	10.3	1902	Tottenville, N. Y.
43	220494	MBHF	St. s.	Dalzellite.....	176	29	94.0	24.6	12.0	1920	Boston Harbor, Mich.
44	157205		St. s.	Dandy.....	115	57	92.8	20.0	9.6	1888	Camden, N. J.
45	127188		St. w.	DAN QUINN.....	166	166	135.3	30.0	5.0	1897	Dubuque, Iowa
46	220793	MFPB	St. s.	DAN F. HANLON..... □+	1,434	791	240.0	40.0	15.0	1920	Brunswick, Ga.
47	204110	KWCL	St. s.	Daniel Kern..... □○	297	112	153.2	26.0	11.5	1879	Baltimore, Md.
48	206954		St. w.	Daniel Lindsey.....	65	52	111.0	22.7	3.3	1909	Nashville, Tenn.
49	204877		St. s.	Daniel McAllister.....	93	63	75.0	22.2	9.5	1907	Athens, N. Y.
50	92332		St. s.	Daniel McCarren.....	38	26	56.6	15.7	8.3	1891	Brooklyn, N. Y.
51	203567		St. s.	Daniel McElroy.....	151	102	89.4	28.5	8.1	1906	Tomkins, N. Y.
52	219155	LTMG	St. s.	DANIEL WEBSTER..... □+	8,289	6,147	439.6	60.2	33.7	1919	Gloucester City, N. J.
53	204416		St. s.	DANIEL WILLARD.....	4,253	3,295	350.0	46.0	30.9	1907	Buffalo, N. Y.
54	226078		St. s.	DANIEL A. MACCOR- MACK..... +	756	514	164.8	40.8	15.0	1926	Quincy, Mass.
55	203507		St. s.	DANIEL J. MORRELL..... +○	7,239	5,419	580.0	58.0	27.4	1906	West Bay City, Mich.
56	157655		St. s.	Dan'l K. Jackson.....	71	57	81.2	22.2	4.7	1902	Washington, D. C.
57	150033		St. s.	Daniel L. Hebard.....	159	79	98.5	22.0	8.8	1875	Cleveland, Ohio
58	85763		St. s.	Daniel R. Roe.....	50	34	67.7	17.4	8.1	1882	Tottenville, N. Y.
59	150480		St. s.	Daniel W. Mack.....	48	24	69.0	17.7	7.9	1899	Brooklyn, N. Y.
60	219262	LTSH	St. s.	DANNEDAIKE..... □+○	4,310	2,520	340.1	49.2	27.1	1919	Baltimore, Md.
61	219899	LWHM	St. s.	DARDEN..... □+○	5,189	3,155	391.9	51.2	28.5	1920	Savannah, Ga.
62	157635		St. w.	Darling.....	78	102	102.0	22.3	4.	1899	Parkersburg, W. Va.
63	157635		St. s.	Dart.....	21	14	42.9	14.2	6.5	1901	Long Island City, N. Y.
64	220335	MBCF	St. s.	DARTFORD..... □+○	5,186	3,686	391.9	51.2	30.0	1920	Savannah, Ga.
65	157548		St. p.	Dartmouth.....	420	353	126.6	27.0	11.3	1899	East Boston, Mass.
66	150535		St. s.	Dauntless.....	99	49	78.0	20.3	9.6	1891	Boston, Mass.

¹ Formerly st. s. Sahara.
² Formerly st. s. West Kasson.
³ Formerly st. s. Joseph C. Gilchrist.
⁴ Formerly U. S. S. st. s. Thistle.
⁵ Formerly st. w. F. Hilde Burdin.
⁶ Formerly st. s. ^a Yale.
⁷ Formerly st. s. ^b Charlotte Graveret Breitung.
⁸ T. K. Maher.

⁹ Formerly st. s. William M. Mills.
¹⁰ Formerly st. s. General G. Mott.
¹¹ Formerly st. s. Sylvania.
¹² Formerly st. s. York.
¹³ Formerly st. w. City of Pittsburgh.
¹⁴ Formerly st. s. ^a McAllister Bros.
¹⁵ Formerly st. s. ^b Hugh Ross.
¹⁶ Margaret F. McWilliams.

Line No.	Service	Crew	Indicated horse-power	Name of owner	Home port	Address of owner
1	Frt.	37	1,500	United States Shipping Board	Newark, N. J.	Kearny, N. J.
2	Frt.	30	1,600	Globe Steamship Co. (Minn.)	Duluth, Minn.	800 Alworth Building.
3	Frt.	45	2,800	Grace Steamship Co. (Del.)	New York, N. Y.	10 Hanover Square.
4	Pas.	3	65	Charles A. Armstrong	Detroit, Mich.	7322 East Jefferson Avenue.
5	Frt.	21	900	Iron Steamboat Co. of New Jersey (N. J.)	New York, N. Y.	Pier 1, North River.
6	Frt.	29	1,600	Interlake Steamship Co. (Ohio)	Cleveland, Ohio	Union Trust Building.
7	Tow.	4	113	Vivian Phillips	Baltimore, Md.	Foot Caroline Street.
8	Pas.	3	90	East & West Shore Ferry & Transportation Co. (Conn.)	New Haven, Conn.	11 Church Street.
9	Tow.	7	500	Atlantic Towing Co. (Del.)	Savannah, Ga.	228 East Bay Street.
10	Frt.	4	125	Island Fertilizer Co. (N. J.)	Philadelphia, Pa.	Atlantic City, N. J.
11	Tow.	16	85	Wels, Patterson Lumber Co. (La.)	Pensacola, Fla.	Box 1818.
12	Tow.	16	135	Koch Sand & Gravel Co.	Evansville, Ind.	122 North Water Street.
13	Frt.	27	1,200	Morrow S. S. Co. (Ohio)	Cleveland, Ohio	B. R. T. Building.
14	Tow.	17	500	Daniel F. McAllister	New York, N. Y.	17 State Street.
15	Frt.	30	2,000	Pittsburgh Steamship Co. (W. Va.)	Duluth, Minn.	Wolvin Building.
16	Tnk.	40	3,300	Standard Oil Co. of California (Calif.)	San Francisco, Calif.	225 Bush Street.
17	Tow.	5	100	David J. Conroy (Del.)	New York, N. Y.	One hundred and fifty-second Street and Harlem River.
18	Frb	12	500	City of Chicago (Ill.)	Chicago, Ill.	City Hall.
19	Tow.	8	500	Greenville Stone & Gravel Co. (Tenn.)	Memphis, Tenn.	289 Walnut Street.
20	Frt.	31	2,000	Pittsburgh Steamship Co. (W. Va.)	Duluth, Minn.	Wolvin Building.
21	Frt.	24	1,800	Duluth Steamship Co. (Minn.)	do.	800 Alworth Building.
22	Frt.	32	1,800	Interlake Steamship Co. (Ohio)	Cleveland, Ohio	Union Trust Building.
23	Pas.	4	130	Arnold Transit Co. (Mich.)	Marquette, Mich.	Mackinaw Island, Mich.
24	Frt.	2	20	W. A. Bordaux	Wilmington, N. C.	
25	Pas.	27	700	American Yukon Navigation Co. (W. Va.)	Juneau, Alaska	
26	Tow.	31	1,400	Standard Oil Co. of Louisiana (La.)	Baton Rouge, La.	Box 629.
27	Tow.	5	300	Augustine A. Murphy	Buffalo, N. Y.	36 Michigan Avenue.
28	Tow.	18	500	Campbell's Creek Coal Co. (Ohio)	Cincinnati, Ohio	918 Union Central Building.
29	Frt.	7	60	Springfield Lumber Co. (La.)	New Orleans, La.	Springfield, La.
30	Tow.	4	95	John F. Dunphy	New York, N. Y.	576 Seventy-sixth Street (B.).
31	Frt.	20	375	S. S. Freeman	San Francisco, Calif.	1 Drumm Street.
32	Frt.	22	425	Charles Nelson Co. (Calif.)	do.	230 California Street.
33	Frt.	20	550	S. S. Freeman	do.	1 Drumm Street.
34	Frt.	21	750	do.	do.	Do.
35	Tow.	10	900	McWilliams Bros. (N. Y.)	New York, N. Y.	1 Broadway.
36	Frt.	20	650	S. S. Freeman	San Francisco, Calif.	1 Drumm Street.
37	Frt.	21	650	do.	do.	Do.
38	Frt.	64	4,000	American-Hawaiian Steamship Co. (N. J.)	New York, N. Y.	10 Bridge Street.
39	Frt.	54	2,500	United States Shipping Board	do.	45 Broadway.
40	Tow.	7	650	Fred B. Dalzell	do.	24 State Street.
41	Tow.	13	700	do.	do.	Do.
42	Tow.	6	200	do.	do.	Do.
43	Tow.	8	700	do.	do.	Do.
44	Tow.	9	425	Curtis Bay Towing Co. (Md.)	Baltimore, Md.	1600 Continental Building.
45	Tow.	14	436	Patton-Tully Transportation Co. (Tenn.)	Memphis, Tenn.	Foot Keel Avenue.
46	Frt.	29	1,400	Johannes Ramseilus	San Francisco, Calif.	112 Market Street.
47	Tow.	10	750	Bellingham Tug & Barge Co. (Wash.)	Seattle, Wash.	Bellingham, Wash.
48	Tow.	12	125	Woods Bros. Construction Co. (Nebr.)	Omaha, Nebr.	Lincoln, Nebr.
49	Tow.	5	250	Daniel McAllister Corporation (Del.)	New York, N. Y.	24 State Street.
50	Tow.	5	160	McCarren Towing Line (N. J.)	Newark, N. J.	59 Pearl Street.
51	Tow.	7	240	Joseph H. Wood	do.	Foot Madison Street.
52	Frt.	43	3,200	United States Shipping Board	Philadelphia, Pa.	Bourse Building.
53	Frt.	27	135	Great Lakes Transit Corporation (N. Y.)	Buffalo, N. Y.	223 Erie Street.
54	Fer.	7	1,100	City of Boston (Mass.)	Boston, Mass.	City Hall.
55	Frt.	32	2,000	Cambria Steamship Co. (Del.)	Cleveland, Ohio	Union Trust Building.
56	Frt.	4	70	John A. Owen	Elizabeth City, N. C.	Edenton, N. C.
57	Frt.	17	500	Ford Motor Co. (Del.)	Marquette, Mich.	Iron Mountain, Mich.
58	Tow.	4	200	Daniel Roe Towing & Transportation Co. (N. J.)	New York, N. Y.	1 Broadway.
59	Tow.	5	75	East River Towing Co. (N. Y.)	do.	17 Battery Place.
60	Tnk.	44	1,800	Dannedake Steamship Corporation (Del.)	Philadelphia, Pa.	Delaware River & Susquehanna Avenue.
61	Tnk.	36	2,500	United States Shipping Board	New York, N. Y.	45 Broadway.
62	Tow.	13	350	Baker Tow Boat Co. (Ala.)	Mobile, Ala.	Tuscaloosa, Ala.
63	Frt.	4	175	Newtown Creek Towing Co. (N. Y.)	New York, N. Y.	Long Island City, N. Y.
64	Tnk.	42	2,800	Gladstone Transportation Co. (Del.)	do.	90 West Street.
65	Fer.	4	425	Boston, Revere Beach & Lynn R. R. (Mass.)	Boston, Mass.	Rowes Wharf.
66	Frt.	9	300	Dauntless Towing Line (N. J.)	New York, N. Y.	11 Moore Street.

¹³ Formerly st. s. Vanguard.
¹⁴ Formerly st. s. Helmsman.
¹⁵ Formerly st. s. Bouker.
¹⁶ Formerly st. s. Badger.
¹⁷ Formerly st. w. Chas. H. Organ.
¹⁸ Formerly U. S. L. H. Vessel Manzanita.
¹⁹ Formerly st. s. Meta.
²⁰ Formerly st. s. Wissahickon.

²¹ Formerly st. s. P. L. Johnson.
²² Formerly st. s. {a Glen Cove.
 {b John A. Meseck.
 {c Pearl.
²³ Formerly st. s. {b S. O. Co. No. 10.
 {c Pearl.
²⁴ Formerly st. s. {a Piscataqua.
 {b U. S. E. F. C.-A. I. S. C. No. 4.

Steam Vessels

Line No.	Official No.	Signal letters	Rtg	Name of vessel	Tonnage		Dimensions			When built	Where built
					Gross	Net	Length	Breadth	Depth		
							Feet	Feet	Feet		
1	167363		St. w.	Dauntless	791	576	190.5	36.5	8.0	1892	San Francisco, Calif.
2	167637	LHVS	St. s.	Dauntless	123	83	97.2	22.0	10.5	1901	Baltimore, Md.
3	130426		St. s.	Dauntless No. 2	87	43	82.2	19.5	9.5	1889	Millford, Del.
4	160021		St. s.	Dauntless No. 3	91	45	98.2	20.0	9.2	1874	Camden, N. J.
5	96030		St. s.	Dauntless No. 4	54	37	71.0	17.6	7.0	1889	Tottenville, N. Y.
6	212588		St. s.	Dauntless No. 5	68	40	61.7	18.2	8.5	1914	Ferrysburg, Mich.
7	215571	LHVS	St. s.	Dauntless No. 6	148	100	113.5	21.2	9.3	1884	Philadelphia, Pa.
8	218818	LSPV	St. s.	DAUPERATA	5,720	3,545	409.6	54.4	27.4	1919	Baltimore, Md.
9	210507	LNQ	St. s.	Davenport	911	625	200.1	40.0	14.5	1912	North Bend, Ore.
10	219043	LVRG	St. s.	DAVENPORT	5,491	3,370	400.7	51.2	30.4	1920	Harriman, Pa.
11	4741		St. s.	David	87	67	72.0	25.5	6.6	1835	Mt. Pleasant, N. Y.
12	211065		St. s.	DAVID CAMPBELL	242	154	117.5	25.0	12.0	1913	Portland, Ore.
13	204705		St. s.	David Gibb	31	20	52.0	12.6	5.6	1907	Charleston, S. C.
14	221427	MCWK	St. s.	DAVID MCKELVY	6,820	4,242	430.0	59.2	33.4	1921	Chester, Pa.
15	203258		St. w.	David Swain	146	92	136.6	26.0	4.5	1906	Stillwater, Minn.
16	167349		St. s.	David A. Boody	93	63	93.8	23.6	8.6	1892	Noank, Conn.
17	219811	LWDN	St. s.	David C. Meyer	2,510	1,519	272.8	46.1	24.1	1920	Astoria, Ore.
18	6930		St. s.	David K. Phillips	116	73	125.6	18.6	10.0	1877	Damariscotta, Me.
19	204238		St. s.	DAVID P. THOMPSON	7,612	5,851	554.0	58.2	33.0	1907	Ecorse, Mich.
20	117266		St. s.	DAVID S. TROXEL	4,539	3,503	416.0	50.0	24.0	1903	West Bay City, Mich.
21	202031		St. s.	DAVID Z. NORTON	5,667	4,250	480.0	52.0	30.0	1906	Cleveland, Ohio
22	167473		St. s.	Dawn	23	9	54.6	17.3	5.6	1897	Scranton, Miss.
23	212284		St. s.	Dawn	70	48	55.0	19.5	3.2	1914	Houghton, Wash.
24	167291		St. s.	Dayton	226	163	105.7	30.3	9.6	1891	Wilmington, Del.
25	219012	LTDR	St. s.	DEAN EMERY	6,664	4,148	429.3	59.2	31.4	1919	Chester, Pa.
26	218820	LSPW	St. s.	DE BARDELEBEN	429	203	142.0	27.7	14.8	1919	Elizabeth, N. J.
27	223854		St. w.	Decatur	65	65	96.2	24.6	3.8	1924	St. Louis, Mo.
28	167683		St. w.	Decatur No. 1	48	48	108.0	19.6	2.7	1900	Decatur, Ala.
29	218312	LRPS	St. s.	DEER LODGE	6,187	3,832	409.8	54.2	27.7	1919	Portland, Ore.
30	219134	LTKH	St. s.	DEFACTO	4,800	2,999	386.8	52.2	27.4	1919	Arlington, N. Y.
31	167436		St. s.	DEFENDER	87	59	85.3	18.0	8.9	1896	Baltimore, Md.
32	167453		St. s.	Defender	56	38	85.0	17.0	5.6	1896	Peekskill, N. Y.
33	167687		St. s.	Defender	25	17	63.2	16.2	5.8	1900	Tacoma, Wash.
34	206069		St. s.	Defender	43	33	64.0	18.0	6.2	1909	Astoria, Ore.
35	216875	LMTD	St. s.	DEFIANCE	7,611	4,786	440.0	56.0	35.2	1918	Alameda, Calif.
36	212755		St. s.	De Grasse	22	15	43.0	13.5	6.0	1914	Buffalo, N. Y.
37	219598		St. s.	DELANCO	183	92	93.9	24.0	12.0	1920	New Orleans, La.
38	219447	LVGF	St. s.	DELANSON	5,989	3,709	400.7	54.2	30.4	1920	Harriman, Pa.
39	167097		St. s.	Delaware	99	49	89.0	20.6	9.3	1883	South Amboy, N. J.
40	202025		St. s.	DELAWARE	3,001	3,250	350.0	46.2	30.2	1906	Ecorse, Mich.
41	203811	KVTD	St. s.	DELAWARE	1,907	1,382	250.5	40.0	25.0	1907	Wilmington, Del.
42	223616		St. s.	DELAWARE	95	46	71.0	20.1	11.2	1924	Cleveland, Ohio
43	219454	LVGN	St. s.	DELAWARE RIVER	2,606	1,612	251.0	43.6	26.1	1919	Wyandotte, Mich.
44	221893	MDJT	St. s.	DELAWARE SUN	8,964	5,617	480.5	66.0	36.8	1922	Chester, Pa.
45	215963	LJPV	St. s.	DELECTO	4,078	2,414	341.0	48.2	24.5	1918	Alameda, Calif.
46	218811	LSPN	St. s.	DELFINA	3,480	2,060	320.7	46.0	24.4	1919	Oakland, Calif.
47	218407	LSBH	St. s.	DELIGHT	5,141	3,895	379.9	53.1	26.9	1919	Seattle, Wash.
48	218980	LTCJ	St. s.	DELISLE	3,478	2,064	320.7	46.0	24.4	1919	Oakland, Calif.
49	167656		St. s.	Della	55	37	74.0	18.6	7.5	1902	Scranton, Miss.
50	167668	KQGF	St. s.	DELMAR	294	138	122.3	26.9	11.7	1900	Newburgh, N. Y.
51	212768		St. s.	Delmer T.	11	8	32.4	10.9	3.3	1914	Port Clinton, Ohio
52	116786		St. s.	DELOS W. COOKE	3,308	2,067	326.5	44.0	29.3	1897	Buffalo, N. Y.
53	202403		St. w.	Delta	293	237	120.3	28.0	4.4	1905	St. Michael, Alaska
54	225874		St. w.	DELTA KING	1,837	1,318	250.0	58.0	11.5	1926	Stockton, Calif.
55	225875		St. w.	DELTA QUEEN	1,837	1,318	250.0	58.0	11.5	1926	do
56	208292		St. s.	DELUGE	313	212	115.0	28.0	14.0	1911	Baltimore, Md.
57	223567	MFJQ	St. s.	DELUGE	370	177	125.7	29.0	14.6	1923	New Orleans, La.
58	215822	LJHK	St. s.	DEMOCRACY	4,430	2,811	377.0	52.0	26.8	1917	Shooters Island, N. Y.
59	220331		St. s.	DEMOPOLIS	267	181	140.0	24.0	8.0	1920	Jeffersonville, Ind.
60	220769	MBSK	St. s.	DENALI	3,333	2,016	320.7	46.0	24.4	1920	Oakland, Calif.
61	206152		St. s.	DENMARK	5,448	4,434	440.0	56.0	28.0	1909	Toledo, Ohio
62	209068		St. s.	Denny Brothers	93	53	97.6	22.6	6.4	1911	Millford, Del.
63	220449	MBGD	St. s.	DEPERE	3,475	2,063	320.7	46.0	24.4	1920	Oakland, Calif.
64	217406	LPNH	St. s.	DERANOF	5,227	3,827	379.6	53.1	27.0	1918	Tacoma, Wash.
65	220599	MBKT	St. s.	DERBLAY	3,475	2,065	320.7	46.0	24.4	1920	Oakland, Calif.
66	218639	LSFR	St. s.	DERBYLINE	7,063	4,348	435.0	56.0	32.0	1919	Alameda, Calif.
67	218888	LSTH	St. s.	DEROCHE	7,058	4,349	435.0	56.0	32.0	1919	do
68	219908		St. s.	Derrick Boat No. 7	48	27	96.0	17.6	9.0	1910	Syracuse, N. Y.

1 Formerly st. s. (a) Nathaniel P. Doane.
 (b) H. A. Baxter.
 2 Formerly st. s. Pennsylvania.
 3 Formerly st. s. H. B. Rawson.
 4 Formerly st. s. (a) Phillip T. Dodge.
 (b) Eugene F. Moran.
 (c) Schenectady.

5 Formerly st. s. (a) Maryland police boat Gov. P. F. Thomas.
 (b) Mary W. Potter.
 6 Formerly st. s. Charles Lynch.
 7 Formerly st. s. Anson S. Brooks.
 8 Formerly st. s. (a) David K. Phillips.
 (b) U. S. N. David K. Phillips.

Steam Vessels

57

Line No.	Service	Crew	Indicated horse-power	Name of owner	Home port	Address of owner
1	Frt.	16	350	Bay Transport Co. (Calif.)	San Francisco, Calif.	Pier 26.
2	Tow.	9	300	Wood Towing Corporation (Va.)	Norfolk, Va.	Southern Produce Building.
3	Tow.	6	300	Dauntless Towing Line (N. J.)	New York, N. Y.	11 Moore Street.
4	Tow.	5	240	do.	do.	Do.
5	Tow.	6	275	do.	do.	Do.
6	Tow.	6	250	Port Jefferson Transportation Co. (Del.)	do.	Do.
7	Tow.	10	387	Coastwise Transportation Line (Del.)	do.	15 Moore Street.
8	Frt.	49	2,500	United States Shipping Board	Baltimore, Md.	22 Light Street.
9	Frt.	23	835	J. O. Davenport	San Francisco, Calif.	16 California Street.
10	Frt.	41	3,000	United States Shipping Board	Philadelphia, Pa.	Bourse Building.
11	Frt.	3	50	Leo P. Plusch	Albany, N. Y.	Catskill, N. Y.
12	Frb.	20	1,200	City of Portland (Oreg.)	Portland, Oreg.	City Hall.
13	Tow.	3	65	North State Lumber Co. (N. C.)	Charleston, S. C.	
14	Tnk.	37	2,800	Tide Water Oil Co. (N. J.)	New York, N. Y.	11 Broadway.
15	Pas.	10	450	Royal Route Co. (La.)	Baton Rouge, La.	Vicksburg, Miss.
16	Frt.	5	100	Weehawken Dry Dock Co. (N. J.)	New York, N. Y.	Weehawken, N. J.
17	Frt.	26	1,400	Wiggins-Meyer Steamship Co. (Oreg.)	Portland, Oreg.	901 Yeon Building.
18	Fsh.	3	200	Reedville Oil & Guano Co. (Va.)	Reedville, Va.	
19	Frt.	33	2,000	Pioneer Steamship Co. (Ohio)	Cleveland, Ohio.	1508 Rockefeller Building.
20	Frt.	20	1,300	Forest City Steamship Co. (Ohio)	do.	1904 Union Trust Building.
21	Frt.	27	1,600	Columbia S. S. Co. (Ohio)	do.	1202 Hanna Building.
22	Pas.	4	75	Mobile Towing & Wrecking Co. (Ala.)	Mobile, Ala.	Foot Dauphin Street.
23	Pas.	2	120	County of King (Wash.)	Seattle, Wash.	County City Building.
24	Frt.	5	300	Clyde Lighterage Co. (N. Y.)	New York, N. Y.	24 State Street.
25	Tnk.	42	2,800	Pan American Petroleum & Transport Co. (Del.)	Los Angeles, Calif.	Security Building.
26	Tow.	20	800	W. G. Coyle & Co. (La.)	New Orleans, La.	337 Carondelet Street.
27	Pas.	15	320	Western Barge Line Co. (Mo.)	Omaha, Nebr.	Marshall, Mo.
28	Msc.	11	180	American Oak Leather Co. (Ohio)	Nashville, Tenn.	Albany, Ala.
29	Frt.	32	2,500	United States Shipping Board	Portland, Oreg.	514 Spalding Building.
30	Frt.	37	2,500	American Sugar Transit Corporation (Del.)	New York, N. Y.	117 Wall Street.
31	Tow.	6	250	Lake Champlain Transportation Co. (N. Y.)	Albany, N. Y.	Whitehall, N. Y.
32	Pas.	4	200	William J. Wade	do.	New Baltimore, N. Y.
33	Tow.	6	150	Pacific Tow Boat Co. (Wash.)	Seattle, Wash.	Pier 1.
34	Tow.	4	200	Knappton Towboat Co. (Wash.)	Astoria, Oreg.	Knappton, Wash.
35	Frt.	90	3,000	United States Shipping Board	San Francisco, Calif.	369 Pine Street.
36	Tow.	3	50	St. Lawrence Power Co.	Ogdensburg, N. Y.	Massena, N. Y.
37	Tow.	14	450	Gulf Refining Co. (Tex.)	Port Arthur, Tex.	West Port Arthur, Tex.
38	Frt.	42	3,000	United States Shipping Board	Philadelphia, Pa.	Bourse Building.
39	Tow.	5	230	Mears Towing Co. (N. Y.)	New York, N. Y.	Foot Sackett Street (B.).
40	Frt.	31	1,700	Great Lakes Transit Corporation (N. Y.)	Buffalo, N. Y.	223 Erie Street.
41	Frt.	26	1,200	Clyde Steamship Co. (Me.)	New York, N. Y.	Pier 36, North River.
42	Tow.	4	700	Great Lakes Towing Co. (N. J.)	Duluth, Minn.	N. P. Dock.
43	Frt.	21	1,600	Philadelphia & Norfolk Steamship Co. (Del.)	Wilmington, Del.	Tenth and Market Streets.
44	Tnk.	37	2,800	Sun Oil Co. (N. J.)	Philadelphia, Pa.	Finance Building.
45	Frt.	29	1,800	American Sugar Transit Corporation (Del.)	New York, N. Y.	117 Wall Street.
46	Frt.	10	1,500	Baltimore Insular Line (N. J.)	Baltimore, Md.	Citizen's National Bank.
47	Frt.	41	2,800	United States Shipping Board	Seattle, Wash.	841 Railroad Avenue South.
48	Frt.	42	1,765	Baltimore Insular Line (N. J.)	Baltimore, Md.	Citizen's Nat'l Bank Bldg.
49	Tow.	9	225	Charles Clarke & Co.	Galveston, Tex.	Guaranty Building.
50	Tow.	14	873	New York, Philadelphia & Norfolk R. R. Co. (Va.)	Cape Charles, Va.	
51	Tow.	2	40	John Collin McKay	Port Huron, Mich.	Alpena, Mich.
52	Frt.	28	1,500	Great Lakes Transit Corporation (N. Y.)	Buffalo, N. Y.	233 Erie Street.
53	Pas.	14	125	American Yukon Navigation Co. (W. Va.)	Juneau, Alaska.	St. Micheal, Alaska.
54	Pas.	56	2,000	California Transportation Co. (Calif.)	San Francisco, Calif.	Pier 3.
55	Pas.	56	2,000	do.	do.	Do.
56	Frb.	20	950	Mayor and City Council (Md.)	Baltimore, Md.	City Hall.
57	Frb.	11	1,300	Board of Commissioners, Port of New Orleans (La.)	New Orleans, La.	1 Canal Street.
58	Frt.	50	2,800	United States Shipping Board	New York, N. Y.	45 Broadway.
59	Tow.	15	900	Inland Waterways Corporation	Mobile, Ala.	320 Maher Building.
60	Frt.	28	1,500	Alaska Steamship Co. (Nev.)	New York, N. Y.	120 Broadway.
61	Frt.	20	1,500	Great Lakes Steamship Co. (Del.)	Oswego, N. Y.	Syracuse, N. Y.
62	Frt.	4	160	Middlesex Transportation Co. (N. J.)	Perth Amboy, N. J.	New Brunswick, N. J.
63	Frt.	30	1,800	Alaska Steamship Co. (Nev.)	New York, N. Y.	120 Broadway.
64	Frt.	44	2,800	United States Shipping Board	Seattle, Wash.	841 Railroad Avenue South.
65	Frt.	33	1,800	Alaska Steamship Co. (Nev.)	New York, N. Y.	120 Broadway.
66	Tnk.	34	2,800	Texas Co. (Tex.)	Port Arthur, Tex.	Dock 29.
67	Tnk.	36	2,800	Union Oil Co. of California (Calif.)	Los Angeles, Calif.	Union Oil Building.
68	Ten.	6	75	State of New York	Oswego, N. Y.	Syracuse, N. Y.

⁹ Formerly st. s. Wilpen.
¹⁰ Formerly st. s. Sonoma.
¹¹ Formerly st. s. Sunshine.
¹² Formerly st. s. Bartheny.
¹³ Formerly st. s. Waterbury.
¹⁴ Formerly st. s. Northern Star.

¹⁵ Formerly st. s. Lake Tippah.
¹⁶ Formerly st. s. Redondo.
¹⁷ Formerly st. s. Starrucca.
¹⁸ Formerly st. s. Jupiter.
¹⁹ Formerly st. s. Jephtha.

Line No.	Official No.	Signal letters	Rig	Name of vessel	Tonnage		Dimensions			When built	Where built
					Gross	Net	Length	Breadth	Depth		
					Feet			Feet			
1	219587	LVNW	St. s.	DES MOINES BRIDGE. □+	3,545	2,174	324.0	46.2	25.0	1920	Newark, N. J.
2	157216		St. s.	Despatch	127	71	93.5	28.0	8.0	1888	South Amboy, N. J.
3	211786		St. s.	Despatch	195	133	100.5	29.7	9.8	1913	Millford, Del.
4	222301		St. w.	DESTRHAN. □+	371	242	133.9	32.0	5.4	1922	Charleston, W. Va.
5	201607		St. s.	DETROIT	2,089	1,307	296.0	64.1	20.0	1904	Ecorse, Mich.
6	215738		St. s.	DETROIT	65	32	68.7	17.0	11.0	1917	Cleveland, Ohio
7	219258	LTSC	St. s.	DETROIT WAYNE. □+	2,606	1,612	251.0	43.6	26.1	1919	Wyandotte, Mich.
8	157544		St. w.	Dewey	30	26	68.0	20.6	3.0	1899	Portland, Fla.
9	218990	LTCW	St. s.	DEWEY. □+⊙	5,630	3,495	410.3	64.2	27.7	1919	Seattle, Wash.
10	211734	LDHF	St. s.	DE WITT CLINTON. □	3,899	2,246	320.2	48.1	19.0	1913	Wilmington, Del.
11	218098	LRFT	St. s.	DIABLO. □+	5,997	4,467	402.5	53.0	32.0	1919	Bay Point, Calif.
12	204837		St. s.	Diamond	155	108	82.0	24.4	8.6	1907	Greenport, N. Y.
13	226363		St. p.	DIAMOND	91	56	75.2	20.0	5.4	1927	Errol, N. H.
14	207330		St. w.	DIAMOND O.	442	340	151.0	27.3	6.8	1910	Portland, Oreg.
15	126826		St. s.	DIAMOND S.	135	92	91.1	22.0	11.4	1892	Camden, N. J.
16	222664	MDVL	St. s.	DIAMOND S. No. 2.	106	72	81.3	20.6	9.9	1919	Millford, Del.
17	225665		St. s.	DIAMOND S. No. 87.	449	305	105.2	32.1	15.2	1926	Keary, N. J.
18	225741		St. s.	DIAMOND S. No. 88.	449	305	105.2	32.1	15.2	1926	do.
19	157356		St. s.	Diana	12	6	39.9	10.5	4.6	1892	Mamaroneck, N. Y.
20	221907	MDKH	St. s.	DIANA DOLLAR. □+⊙	7,033	4,321	429.0	55.2	26.6	1921	Shanghai, China
21	226239		St. w.	Dick Williams	99	79	95.0	23.4	4.0	1927	Evansville, Ind.
22	222822	MFBS	St. s.	DICKENSON. □⊙	831	391	174.3	30.1	21.8	1923	Chester, Pa.
23	157503		St. s.	Dictator	96	65	75.0	20.9	9.5	1899	Tottenville, N. Y.
24	219008	LTDN	St. s.	DILLWYN. □+⊙	6,913	4,262	435.0	56.0	32.0	1919	Alameda, Calif.
25	219462	LVGT	St. s.	DILWORTH. □+⊙	7,045	4,351	435.0	56.0	32.0	1919	do.
26	220630	MBVW	St. s.	Dinamore (concrete)	6,144	3,696	420.0	64.0	35.0	1920	Jacksonville, Fla.
27	217890	LQSF	St. s.	Dio. □+⊙	4,823	3,038	396.8	52.2	27.4	1919	Arlington, N. Y.
28	135874		St. s.	Dione	33	16	60.0	16.0	6.6	1896	Philadelphia, Pa.
29	157637		St. s.	Director	21	14	43.5	14.0	6.3	1899	Long Island City, N. Y.
30	204341		St. s.	Director of the Port.	26	17	53.0	11.6	6.0	1907	New York, N. Y.
31	217554	LPTH	St. s.	DRIGO. □⊙	6,580	4,063	416.8	56.1	31.1	1919	Bath, Me.
32	206045		St. s.	Dispatch	46	31	68.0	16.5	7.4	1910	Solomons, Md.
33	221046	MCKV	St. s.	DISTRICT OF COLUMBIA. □+⊙	7,641	4,677	431.0	59.2	33.4	1921	Baltimore, Md.
34	224391	MFRH	St. s.	DISTRICT OF COLUMBIA	2,128	1,240	297.8	51.0	16.3	1924	Wilmington, Del.
35	221349	MCTV	St. s.	DIXIANO. □+⊙	4,323	2,613	360.0	50.2	29.2	1921	Mariners Harbor, N. Y.
36	77277		St. s.	Dixie	109	74	89.7	20.9	10.3	1897	Brooklyn, N. Y.
37	202608		St. s.	Dixie	74	50	75.0	18.5	8.6	1906	Madison, Md.
38	204430		St. s.	Dixie	26	6	53.4	18.0	5.6	1907	Scranton, Miss.
39	206103		St. w.	Dixie	96	58	89.5	15.0	3.5	1910	Madison, Ind.
40	206174		St. s.	Dixie	37	25	69.0	16.6	5.5	1910	Tottenville, N. Y.
41	219883		St. w.	Dixie	69	42	77.4	17.5	3.4	1920	Tuscaloosa, Ala.
42	221735	MDHC	St. s.	DIXIE ARROW. □+⊙	8,046	4,960	468.3	62.7	32.0	1921	Camden, N. J.
43	136195		St. w.	Dixie Bee Line	68	68	89.0	32.0	3.0	1891	Jeffersonville, Ind.
44	218390	LRSN	St. s.	DOCHET. □+⊙	4,834	3,045	396.8	52.2	27.4	1919	Arlington, N. Y.
45	6637		St. s.	Dr. S. M. Briggs	22	11	57.0	14.5	5.8	1899	Philadelphia, Pa.
46	157011		St. s.	Dr. David Kennedy	16	10	46.1	13.1	4.3	1880	Rondout, N. Y.
47	201651		St. s.	Dr. Geo. J. Moser	77	52	69.7	20.7	9.0	1904	Tottenville, N. Y.
48	86299		St. p.	Dolphin	491	341	209.9	28.3	9.1	1893	Port Richmond, N. Y.
49	155278		St. s.	Dolphin	82	68	86.0	24.0	6.4	1896	Gibraltar, Mich.
50	157448		St. s.	Dolphin	47	32	69.8	17.3	6.8	1896	Brooklyn, N. Y.
51	205112		St. s.	Dolphin	176	86	128.0	19.7	9.4	1906	Pocomoke City, Md.
52	218816	LSPR	St. s.	DOMINO. □+⊙	3,170	1,903	328.0	46.2	22.9	1919	Wilmington, Del.
53	219799		St. s.	DONALD MCKAY. □+	5,535	3,415	400.7	64.2	30.4	1920	Chester, Pa.
54	223082		St. w.	DONORA	259	212	140.0	32.0	6.0	1924	Jeffersonville, Ind.
55	217057	LNHC	St. s.	DORA WEEMS. □	2,316	1,368	251.0	43.5	22.4	1918	Buffalo, N. Y.
56	210650		St. p.	DORCHESTER	1,085	590	192.0	36.2	10.2	1912	Sparrows Point, Md.
57	225761	MGDN	St. s.	DORCHESTER. □+⊙	5,649	3,456	350.7	52.2	16.0	1926	Newport News, Va.
58	219891		St. s.	Dormer No. 2.	82	55	60.8	25.0	8.2	1918	Menominee, Mich.
59	96345		St. s.	Dorothy	52	35	60.0	18.1	7.5	1896	Tottenville, N. Y.
60	127282		St. s.	Dorothy	85	58	86.5	19.2	8.8	1898	Cramer Hill, N. J.
61	157605		St. s.	DOROTHY	90	62	72.4	16.7	5.0	1901	Buffalo, N. Y.
62	157621		St. s.	Dorothy	33	22	71.5	15.6	6.2	1901	Scranton, Miss.
63	216402	LKTP	St. s.	DOROTHY. □+⊙	2,273	1,658	300.2	48.2	21.5	1918	Wilmington, Del.
64	217943		St. s.	Dorothy	36	24	52.0	16.5	6.5	1912	Amsterdam, N. Y.
65	223416		St. w.	Dorothy T.	170	100	104.0	22.7	5.2	1923	Dublin, Ga.

1 Formerly st. s. Manhattan.
 2 Formerly st. s. Amanda F. Lancaft.
 3 Formerly st. w. Dalles City.
 4 Formerly st. s. {a C. N. Kimpland.
 b Susan A. Moran.
 c Natalie.
 5 Formerly st. s. {a U. S. N. No. 82.
 b Harbor Tug No. 82.

6 Formerly st. s. Cathay.
 7 Formerly st. s. Emma S. Bradford.
 8 Formerly st. s. B.
 9 Formerly st. s. {a John Taylor.
 b Geneva.
 10 Formerly st. s. {a Clara M.
 b Daisy.
 11 Formerly st. w. Emily.

Steam Vessels

Line No.	Service	Crew	Indicated horse-power	Name of owner	Home port	Address of owner
1	Frt.	37	1,500	United States Shipping Board	Newark, N. J.	Kearny, N. J.
2	Tow.	5	175	Pennsylvania Railroad Co. (Pa.)	New York, N. Y.	Jersey City, N. J.
3	Frt.	6	450	Southern Pacific Co. (Ky.)	do	Pier 49, North River.
4	Tow.	12	700	Mexican Petroleum Corporation (Me.)	do	120 Broadway.
5	Fer.	17	1,800	Wabash Railway Co. (Mich.)	Detroit, Mich.	Free Press Building.
6	Tow.	4	250	Great Lakes Towing Co. (N. Y.)	Duluth, Minn.	N. P. Dock.
7	Frt.	36	1,500	United States Shipping Board	New York, N. Y.	45 Broadway.
8	Tow.	4	160	St. Andrews Bay Lumber Co. (Del.)	Tampa, Fla.	Millville, Fla.
9	Frt.	32	2,800	United States Shipping Board	Seattle, Wash.	841 Railroad Avenue South.
10	Pas.	51	4,000	Hudson River Day Line (N. Y.)	New York, N. Y.	Desbrosses Street Pier.
11	Frt.	37	2,800	United States Shipping Board	San Francisco, Calif.	269 Pine Street.
12	Frt.	5	300	Robert Leroy Poling	New York, N. Y.	655 Ovington Avenue (B).
13	Tow.	14	50	Brown Co. (Me.)	Portland, Me.	404 Commercial Street.
14	Tow.	27	750	Diamond O. Navigation Co. (Oreg.)	Portland, Oreg.	248 Hawthorne Avenue.
15	Tow.	5	350	William Spencer & Son Corporation (N. Y.)	New York, N. Y.	40 Rector Street.
16	Tow.	10	200	do	do	do.
17	Frt.	0	450	do	do	do.
18	Frt.	6	450	Wm. Spencer & Son Corporation (N. Y.)	do	40 Rector Street.
19	Mso.	1	20	Marvin James Clark	do	713 President Street (B).
20	Frt.	45	3,000	Dollar S. S. Line (Calif.)	San Francisco, Calif.	Robert Dollar Building.
21	Frt.	1	125	Jeff H. Williams	Evansville, Ind.	1215 Kentucky Avenue.
22	Pas.	28	800	Commercial Pacific Cable Co.	New York, N. Y.	253 Broadway.
23	Tow.	6	200	Newton Creek Towing Co. (N. Y.)	do	Long Island City, N. Y.
24	Tnk.	33	2,800	Malston Co. (Del.)	Wilmington, Del.	Dover, Del.
25	Tnk.	35	3,100	United States Shipping Board	San Francisco, Calif.	309 Pine Street.
26	Tnk.	44	2,800	do	Jacksonville, Fla.	do
27	Frt.	31	3,000	Finkbine-Guild Transportation Co. (Del.)	Wilmington, Del.	Du Pont Building.
28	Tow.	4	100	Mythic Steamship Co. Trustees	Boston, Mass.	111 Devonshire Street.
29	Tow.	3	65	Anna P. Ganer	Philadelphia, Pa.	West Collingswood, N. J.
30	Tow.	3	900	City of New York	New York, N. Y.	Municipal Building.
31	Tnk.	38	3,000	Texas Co. (Tex.)	Port Arthur, Tex.	Dock 29.
32	Tow.	3	150	Chesapeake Lightering & Towing Co. (Md.)	Baltimore, Md.	Keyser Building.
33	Tnk.	37	2,750	Standard Oil Co. (Calif.)	San Francisco, Calif.	225 Bush Street.
34	Pas.	45	2,400	Norfolk & Washington Steamboat Co. (Va.)	Washington, D. C.	Seventh Street Wharves.
35	Tnk.	40	2,000	American Sugar Transit Corporation (Del.)	New York, N. Y.	117 Wall Street.
36	Tow.	6	450	Arthur J. Grymes	do	17 Battery Place.
37	Tow.	7	290	William E. Hodger Co. (N. Y.)	do	25 Broadway.
38	Tow.	3	50	Aiken Towboat & Barge Co. (Fla.)	Pensacola, Fla.	812 South Palafox Street.
39	Tow.	4	80	Missouri River Sand & Gravel Co. (N. J.)	St. Louis, Mo.	Booneville, Mo.
40	Pas.	8	100	George F. Kinzie	Tampa, Fla.	Fort Myers, Fla.
41	Tow.	8	52	Jay Smith	Mobile, Ala.	Tuscaloosa, Ala.
42	Tnk.	41	3,000	Standard Transportation Co. (Del.)	New York, N. Y.	26 Broadway.
43	Fer.	3	200	Paducah-Brookport Ferry Co. (Ky.)	Paducah, Ky.	City National Bank Building.
44	Frt.	35	2,500	Finkbine-Guild Transportation Co. (Del.)	Wilmington, Del.	Du Pont Building.
45	Frt.	3	50	Thames Towboat Co. (Conn.)	New London, Conn.	224 Bank Street.
46	Tow.	4	73	Cornell Steamboat Co. (N. Y.)	Albany, N. Y.	Kingston, N. Y.
47	Tow.	9	250	Steam tug Dr. George J. Moser (N. Y.)	New York, N. Y.	11 Moore Street.
48	Pas.	21	507	William M. Mills	do	52 South Street.
49	Frt.	6	100	B. J. Gallagher	Marquette, Mich.	Escanaba, Mich.
50	Tow.	5	250	Louis J. Welling	New York, N. Y.	100 William Street.
51	Fsh.	26	200	Morris Fisher Co. (Va.)	Reedville, Va.	do
52	Frt.	30	1,650	American Sugar Transit Corporation (Del.)	New York, N. Y.	117 Wall Street.
53	Frt.	42	3,000	United States Shipping Board	Philadelphia, Pa.	Bourse Building.
54	Tow.	16	750	American Steel & Wire Co. (Pa.)	Pittsburgh, Pa.	826 Frick Building.
55	Frt.	36	1,200	Baltimore & Carolina Steamship Co. (Md.)	Baltimore, Md.	Pier 5, Pratt Street.
56	Pas.	57	1,000	Baltimore, Chesapeake & Atlantic Ry. Co. (Md.)	do	Pier 1, Pratt Street.
57	Pas.	86	2,700	Merchants and Miners Transportation Co. (Md.)	do	112 South Gay Street.
58	Frt.	5	110	John H. Riley	Milwaukee, Wis.	Menominee, Mich.
59	Tow.	5	110	New York Towing & Transportation Corporation (N. Y.)	New York, N. Y.	17 Battery Place.
60	Tow.	9	240	Norfolk Lightering Co. (Va.)	Norfolk, Va.	Commerce Street.
61	Tow.	4	85	Lake Champlain Transportation Co. (N. Y.)	Albany, N. Y.	Whitehall, N. Y.
62	Pas.	6	100	Charles Clarke & Co.	Galveston, Tex.	Guaranty Building.
63	Frt.	31	1,600	A. H. Bull Steamship Co. (N. J.)	New York, N. Y.	40 West Street.
64	Tow.	3	70	American Pipe & Construction Co. (N. Y.)	Albany, N. Y.	Amsterdam, N. Y.
65	Frt.	16	60	Southern Cotton Oil Co. (N. J.)	Savannah, Ga.	Lathrop Avenue.

^a Formerly st. p. Glen.
^b Ampton.
^c Formerly st. s. Oak Leaf.
^d Formerly st. s. Delco.
^e Formerly st. s. Lake Galera.

^f Formerly st. s. H. B. Moore, Jr.
^g Curtin.
^h Formerly st. s. Vincent A. McNally
ⁱ Formerly st. s. Biran.

Steam Vessels

Line No.	Official No.	Signal letters	Rig	Name of vessel	Tonnage		Dimensions			When built	Where built
					Gross	Net	Length	Breadth	Depth		
1	212541		St. w.	Dorothy Adgate.....	37	37	91.0	18.6	3.2	1914	Antiquity, Ohio.....
2	203813	KVTF	St. s.	DOROTHY ALEXANDER □+⊕	5,453	2,546	391.1	48.2	19.7	1907	Camden, N. J.....
3	217984		St. w.	Dorothy Barrett.....	150	150	132.9	29.7	4.9	1919	Memphis, Tenn.....
4	126597	KGPQ	St. s.	Dorothy Bradford...□+⊕	1,746	1,197	228.9	38.0	22.0	1889	Philadelphia, Pa.....
5	218199	LRJW	St. s.	DOROTHY LUCKEN- BACH. □+⊕	8,536	5,369	448.9	60.2	28.2	1919	Chester, Pa.....
6	216365	LKSC	St. s.	DOROTHY WINTER- MOTE. □+⊕	2,010	1,227	252.0	43.5	18.9	1918	Toledo, Ohio.....
7	221021		St. s.	Douglas Alexander.....	360	219	100.4	30.7	10.4	1920	Fall River, Mass.....
8	167552		St. s.	DOUGLAS HOUGHTON.....	5,332	4,034	158.0	50.0	24.2	1899	Cleveland, Ohio.....
9	8668		St. s.	Dover.....	51	25	80.0	18.0	7.6	1870	New Brunswick, N. J.....
10	120796		St. p.	DOVER.....+	532	374	195.5	30.1	10.2	1890	Wyandotte, Mich.....
11	157318		St. w.	Dover.....□	244	191	150.0	33.5	3.5	1891	Sacramento, Calif.....
12	202405		St. s.	Downer.....	65	44	64.7	19.0	8.0	1905	Tottenville, N. Y.....
13	206913		St. s.	Downer VIII.....	64	43	62.0	18.5	8.1	1909	do.....
14	208991		St. s.	Downer IX.....	70	48	65.3	19.7	8.1	1911	do.....
15	209256		St. s.	Downer X.....	69	47	65.4	19.7	8.1	1911	do.....
16	214377		St. s.	Downer XII.....	74	50	64.3	19.4	8.6	1916	do.....
17	212535		St. s.	Downer XIV.....	74	50	70.4	20.0	8.8	1921	do.....
18	212250		St. s.	Downer XV.....	86	58	64.3	21.5	8.8	1914	do.....
19	218585	LSOR	St. s.	DOYLESTOWN.....□+⊕	2,632	1,610	289.0	44.1	19.2	1919	Portland, Oreg.....
20	110352		St. p.	Dreamland.....	1,285	978	272.9	37.0	10.8	1878	Wilmington, Del.....
21	219332	LVBV	St. s.	DRYDEN.....□+⊕	5,816	3,567	434.3	57.7	27.2	1919	Chester, Pa.....
22	167113		St. s.	Du Bois.....	136	107	95.0	17.8	9.0	1883	Buffalo, N. Y.....
23	167626	KRFJ	St. s.	Dubols.....	223	151	105.4	25.4	12.0	1901	Tottenville, N. Y.....
24	221050		St. w.	DUFFY.....	146	124	125.0	25.0	4.6	1921	Jeffersonville, Ind.....
25	145947	KSBT	St. s.	Dulcino.....□⊕	2,951	1,986	291.4	42.0	26.9	1902	Toledo, Ohio.....
26	200593		St. s.	DULUTH.....	4,740	3,912	381.0	50.2	26.0	1903	Chicago, Ill.....
27	220286	LWVG	St. s.	DUNOANNON.....□⊕	7,257	4,485	435.0	66.0	32.0	1920	Alameda, Calif.....
28	207094		St. s.	DUNKIRK.....	71	37	68.7	17.0	11.0	1910	Cleveland, Ohio.....
29	207960		St. s.	DUNKIRK.....	41	28	65.4	16.0	6.0	1910	Dunkirk, N. Y.....
30	218730	LSJV	St. s.	DUNMORE.....	427	187	142.0	27.6	14.8	1919	Superior, Wis.....
31	211334		St. w.	Duquesne.....	200	200	150.0	32.8	5.4	1913	Levanna, Ohio.....
32	217612	LQCP	St. s.	DUQUESNE.....□+⊕	6,262	3,872	395.5	55.0	31.4	1919	Kearny, N. J.....
33	220410	MBDV	St. s.	DURANGO.....□+⊕	7,125	4,395	435.0	58.0	32.0	1920	Alameda, Calif.....
34	167301		St. s.	Dutchess.....	21	10	46.0	13.0	5.4	1891	Newburgh, N. Y.....
35	219558		St. s.	DUTCHESS.....	294	164	146.3	20.2	10.9	1920	Long Island City, N. Y.....
36	80870		St. p.	Dyckman.....	326	185	146.0	30.0	10.6	1882	Wilmington, Del.....
37	218529		St. w.	E. L. K.....	35	35	73.4	16.8	3.6	1919	Muscatine, Iowa.....
38	136186		St. s.	E. M. B. A.....	44	21	71.6	17.8	7.6	1901	Grand Haven, Mich.....
39	93356		St. s.	E. B. Malone.....	14	10	37.4	14.0	4.3	1903	Camden, N. J.....
40	200666		St. s.	E. C. COLLINS.....	4,132	3,001	420.0	50.0	28.0	1904	Lorain, Ohio.....
41	207815		St. s.	E. C. DEMPSEY.....	87	38	77.0	20.0	10.5	1910	Cleveland, Ohio.....
42	136192	LQOP	St. s.	E. C. POPE.....+	2,787	1,887	323.2	42.2	21.7	1891	Wyandotte, Mich.....
43	205790		St. s.	E. D. Haley.....	55	37	70.0	17.6	7.6	1908	Belfast, Me.....
44	135116		St. s.	E. D. Holton.....	24	12	58.8	14.6	6.7	1874	Milwaukee, Wis.....
45	225803		St. w.	E. D. KENNA.....	388	283	144.0	32.5	7.1	1926	Charleston, W. Va.....
46	135317		St. s.	E. E. Simpson.....	109	54	93.4	20.1	10.8	1877	Camden, N. J.....
47	157405		St. w.	E. F. Jackson.....	45	45	90.0	19.0	3.1	1894	Pittsburgh, Pa.....
48	127731	LVJR	St. s.	E. G. CROSBY.....□+	1,879	1,010	247.7	40.3	21.7	1903	Toledo, Ohio.....
49	110558		St. s.	E. G. MATHIOTT.....+⊕	3,931	2,901	432.0	45.0	25.0	1893	West Bay City, Mich.....
50	136357		St. s.	E. G. Maxwell.....	88	56	96.3	20.0	8.0	1863	Grand Haven, Mich.....
51	136477		St. s.	E. H. Dendel.....	65	32	74.6	18.6	8.1	1881	Athens, N. Y.....
52	206230		St. s.	E. H. Russell.....	117	79	77.2	25.3	8.3	1909	West New Brighton, N. Y.....
53	130401		St. w.	E. I. Ford.....	38	38	86.0	22.5	4.3	1890	Cincinnati, Ohio.....
54	137066		St. s.	E. J. Codd.....	141	90	125.0	22.0	9.0	1903	Pocomoke City, Md.....
55	212765		St. s.	E. J. Laway, Jr.....	70	48	73.1	20.7	6.0	1914	Cheboygan, Mich.....
56	204108		St. s.	E. J. McCormack.....	117	58	97.0	23.0	9.0	1907	Milford, Del.....
57	221181	MCQW	St. s.	E. J. Sadler.....□⊕	9,638	6,014	499.2	68.1	30.5	1921	Kearny, N. J.....
58	136983		St. s.	E. J. Tull.....	119	73	112.0	18.0	7.7	1902	Pocomoke City, Md.....
59	220298		St. w.	E. K. Davison.....	203	135	122.0	24.5	4.8	1927	Pittsburgh, Pa.....
60	136724	KNTS	St. s.	E. L. RUSSELL.....□	206	100	108.9	22.6	12.2	1899	Camden, N. J.....
61	219952	LWKJ	St. s.	E. M. BUNCE.....□	2,309	1,440	251.0	43.6	22.2	1920	Wyandotte, Mich.....

- 1 Formerly st. s. President.
 2 Formerly st. w. ^a Patton.
 3 Formerly st. w. ^b General John Coffee.
 4 Formerly st. s. Charlotte.
 5 Formerly st. s. Edellyn.
 6 Formerly st. s. Lake Cayuga.
 7 Formerly st. s. Edmund L. Levy.
^a Frank E. Kirby.
^b Silver Spray.

- ^a Thomas F. O'Brien.
^b Gustaf Ackerman.
^c Harlem River No. 1.
 8 Formerly st. s. Toledo.
 9 Formerly st. s. Kitchi.
 10 Formerly st. w. Mamie Barrett.
 11 Formerly st. p. Wenonah.
 12 Formerly st. s. Morris.
 13 Formerly st. s. Edwin F. Holmes.

Steam Vessels

61

Line No.	Service	Crew	Indicated horse-power	Name of owner	Home port	Address of owner
1	Tow.	4	183	Foundation Co. (Del.)	Pittsburgh, Pa.	Fulton Building.
2	Pas.	120	5,000	Pacific Steamship Co. (Me.)	Seattle, Wash.	1519 Railroad Avenue South.
3	Tow.	12	700	Barrett Line (Ohio)	Cincinnati, Ohio	405 St. Paul Building.
4	Pas.	30	1,453	Cape Cod Steamship Co. (Me.)	Boston, Mass.	131 State Street.
5	Frts.	48	5,000	Luckenbach Steamship Co. (Del.)	New York, N. Y.	44 Whitehall Street.
6	Frts.	28	1,200	Frank Paramino	San Francisco, Calif.	1 Drumm Street.
7	Frts.	7	500	Singer Manufacturing Co. (N. J.)	New York, N. Y.	149 Broadway.
8	Frts.	25	2,300	Pittsburgh Steamship Co. (W. Va.)	Duluth, Minn.	Wolvin Building.
9	Tow.	6	150	Delaware, Lackawanna & Western R. R. Co. (Pa.)	New York, N. Y.	90 West Street.
10	Pas.	22	1,400	Detroit and Kingsville Navigation Co. (Mich.)	Detroit, Mich.	900 Union Trust Building.
11	Pas.	30	100	Sacramento Transportation Co. (Calif.)	San Francisco, Calif.	Sacramento, Calif.
12	Tow.	4	175	Downer Towing Corporation (Del.)	Newark, N. J.	64 North River (N. Y.).
13	Tow.	4	175	do	do	Do.
14	Tow.	4	200	do	do	Do.
15	Tow.	4	150	do	do	Do.
16	Tow.	4	250	do	do	Do.
17	Tow.	5	200	do	do	Do.
18	Tow.	8	300	do	do	Do.
19	Frts.	26	1,400	Charles Nelson Co. (Calif.)	San Francisco, Calif.	230 California Street.
20	Pas.	20	1,997	John O. Bosley	Baltimore, Md.	15 West Biddle Street.
21	Frts.	41	2,800	United States Shipping Board	Philadelphia, Pa.	Bourse Building.
22	Onl.	4	36	George Noyes	New York, N. Y.	Huntington, N. Y.
23	Tow.	11	450	Henry Du Bois' Sons Co. (N. Y.)	do	17 State Street.
24	Tow.	3	360	Ohio River Sand & Gravel Co. (Ky.)	Louisville, Ky.	
25	Tnk.	32	1,200	American Sugar Transit Corporation (Del.)	New York, N. Y.	117 Wall Street.
26	Frts.	31	1,500	Great Lakes Transit Corporation (N. Y.)	Buffalo, N. Y.	223 Erie Street.
27	Tnk.	33	3,000	Texas Co. (Tex.)	Port Arthur, Tex.	Dock 29.
28	Tow.	5	250	Great Lakes Towing Co. (N. J.)	Duluth, Minn.	N. P. Dock.
29	Fsh.	6	125	Cornelius W. Desmond	Buffalo, N. Y.	Dunkirk, N. Y.
30	Tow.	21	850	P. Dougherty Co. (Md.)	Baltimore, Md.	Hearn Tower Building.
31	Tow.	17	375	Carnegie Steel Co. (N. J.)	Pittsburgh, Pa.	Carnegie Building.
32	Frts.	54	2,500	United States Shipping Board	Newark, N. J.	Kearny, N. J.
33	Tnk.	32	3,100	Malston Co. (Del.)	Wilmington, Del.	Dover, Del.
34	Tow.	2	10	Dutchess Bleachery (N. Y.)	New York, N. Y.	320 Broadway.
35	Frts.	3	400	New York Canal & Great Lakes Corporation (Del.)	do	67 Wall Street.
36	Fer.	7	612	Gotham Assets Corporation (Del.)	do	90 West Street.
37	Tow.	3	72	Sand & Gravel Products Co.	Des Moines, Iowa	Muscatine, Iowa.
38	Fsh.	6	100	Louis Gunderson	Port Huron, Mich.	Alpena, Mich.
39	Pas.	4	200	Veneer Manufacturing Co. (S. O.)	Georgetown, S. O.	Conway, S. O.
40	Frts.	23	1,500	Pittsburgh Steamship Co. (W. Va.)	Duluth, Minn.	Wolvin Building.
41	Tow.	4	400	Great Lakes Dredge & Dock Co. (N. J.)	Chicago, Ill.	104 South Michigan Avenue.
42	Frts.	26	2,000	Thompson Transportation Co. (Ohio)	Cleveland, Ohio	Foot East Fortieth Street.
43	Tow.	7	150	William H. Westervelt	New York, N. Y.	Alpine, N. J.
44	Tow.	2	15	Fred C. Lapiak	Marquette, Mich.	Sault Ste. Marie, Mich.
45	Tow.	15	700	Charles Ward Engineering Works (W. Va.)	Pittsburgh, Pa.	Charleston, W. Va.
46	Tow.	11	250	Alker Towboat & Barge Co. (Fla.)	Pensacola, Fla.	812 South Palafox Street.
47	Tow.	4	78	M. B. Criss	Pittsburgh, Pa.	Fairmont, W. Va.
48	Pas.	27	2,000	Wisconsin & Michigan Transportation Co. (Wis.)	Milwaukee, Wis.	54 West Water Street.
49	Frts.	26	1,500	Valley Camp Steamship Co. (Ohio)	Cleveland, Ohio	B. R. T. Building.
50	Tow.	8	235	Whitney Bros. Co. (Wis.)	Duluth, Minn.	Superior, Wis.
51	Tow.	5	300	Edward F. Barrett	New York, N. Y.	90 West Street.
52	Frts.	6	250	Brewer Dry Dock Co. (N. J.)	do	Mariners Harbor, N. Y.
53	Fer.	4	84	Manchester Ferry Co. (Ohio)	Cincinnati, Ohio	Manchester, Ohio.
54	Fsh.	24	300	Consolidated Fisheries Co. (Del.)	Wilmington, Del.	Lewes, Del.
55	Frts.	8	45	Edward J. Laway	Grand Haven, Mich.	Cheboygan, Mich.
56	Frts.	6	300	Clyde Steamship Co. (Me.)	New York, N. Y.	Pier 36 North River.
57	Tnk.	42	3,700	Standard Oil Co. (N. J.)	do	26 Broadway.
58	Fsh.	24	200	Morris Fisher Co. (Va.)	Reedville, Va.	
59	Tow.	13	276	J. K. Davison & Bro. (Pa.)	Pittsburgh, Pa.	Forty-second and Davison Street.
60	Tow.	13	600	Venezuela Gulf Oil Co. (Del.)	Port Arthur, Tex.	Gulf Refining Co.
61	Frts.	24	1,300	Mid-West Transportation Co. (Mich.)	Detroit, Mich.	1518 Buhl Building

¹⁴ Formerly st. w. Dewing and Sons.
¹⁵ Formerly St. s. ^a City of South Haven.
¹⁶ Formerly St. s. ^b City of Miami.
¹⁷ Formerly st. s. ^c S. B. Curry.
¹⁸ Formerly st. s. ^d Elmore.
¹⁹ Formerly st. s. ^e P. W. Sherman.

²⁰ Formerly st. s. Excelsior.
²¹ Formerly st. s. Richmond.
²² Formerly st. w. New Richmond.
²³ Formerly st. s. Edith.
²⁴ Formerly st. s. Vancolite.
²⁵ Formerly st. s. Montaucon.

Steam Vessels

Line No.	Official No.	Signal letters	Rig	Name of vessel	Tonnage		Dimensions			When built	Where built
					Gross	Net	Length	Breadth	Depth		
1	225482	MGBP	St. s.	E. M. CLARK	9,047	6,020	499.2	68.1	30.6	1921	Kearny, N. J.
2	135475		St. s.	E. M. Millard	91	49	90.4	20.0	9.4	1880	Athens, N. Y.
3	206840		St. s.	E. M. PIERCE	99	51	71.0	20.0	12.5	1909	Cleveland, Ohio
4	204695	KWJT	St. s.	E. P. Ripley	179	121	115.5	24.0	11.6	1907	Marshfield, Oreg.
5	221107	MCNK	St. s.	E. R. KEMP	4,887	2,847	375.2	53.2	28.1	1921	Wilmington, Del.
6	135958		St. s.	E. V. McCauley	136	68	96.6	20.5	10.8	1887	Camden, N. J.
7	136872		St. s.	E. W. Edwards	181	99	122.5	20.4	9.8	1901	Baltimore, Md.
8	136263		St. s.	E. W. Marts	27	13	51.0	14.1	6.9	1892	do.
9	136547		St. s.	E. W. OGLEDAY	3,666	3,019	375.6	45.8	23.2	1896	West Bay City, Mich.
10	221210	MORL	St. s.	E. W. SINCLAIR	4,887	2,847	375.2	53.2	28.1	1921	Wilmington, Del.
11	222624		St. s.	E. W. SUTTON	26	17	58.3	14.1	6.0	1922	Buffalo, N. Y.
12	204664		St. s.	E. A. S. Clarke	5,750	4,422	540.0	56.0	30.0	1907	Superior, Wis.
13	201388		St. s.	E. Clay Timanus	61	41	72.0	18.0	8.4	1904	Baltimore, Md.
14	91079		St. p.	E. Madison Hall	409	299	166.5	28.0	8.0	1878	Wilmington, Del.
15	136732		St. s.	E. Warren Reed	156	82	122.2	19.8	9.7	1899	Pocomoke City, Md.
16	135956		St. s.	Eagle	65	43	61.3	21.4	5.8	1887	GloUCEster, Mass.
17	201976		St. s.	Eagle	14	9	60.0	10.0	5.0	1905	West De Pere, Wis.
18	210709		St. s.	Eagle	40	27	51.0	15.5	7.0	1912	Milwaukee, Wis.
19	214921	LGVP	St. s.	EAGLE	6,273	3,834	410.0	56.0	29.0	1917	San Francisco, Calif.
20	218174		St. s.	Eagle	18	12	38.8	11.6	5.2	1919	Northport, Mich.
21	221428		St. s.	Earle	8	5	38.8	9.1	4.0	1902	Bremerton, Wash.
22	215523		St. s.	Early Bird	10	5	48.8	11.0	4.2	1917	Pittsburgh, Pa.
23	135999		St. s.	Esby	28	14	60.1	15.9	6.4	1898	Baltimore, Md.
24	217419	LPJK	St. s.	EAST CAPE	5,812	4,484	385.0	51.0	25.5	1918	Kobe, Japan
25	81296		St. s.	East Chester	39	19	57.1	18.5	6.5	1890	Tottenville, N. Y.
26	211424		St. s.	East Hampton	407	298	162.8	26.6	12.7	1913	Rockland, Me.
27	218371	LRSF	St. s.	EAST SIDE	4,750	2,899	377.0	52.0	26.8	1919	Shooters Island, N. Y.
28	217372	LPGB	St. s.	EAST WIND	5,869	4,414	384.3	51.2	25.5	1918	Kobe, Japan
29	217478	LPNM	St. s.	EASTERLING	5,866	4,399	384.3	51.2	25.5	1918	do.
30	116734	KMTW	St. s.	EASTERN	211	79	105.0	21.1	14.2	1896	Newport News, Va.
31	219747	LWVS	St. s.	EASTERN BELLE	2,923	1,797	305.0	43.7	25.2	1919	Tokio, Japan
32	219273	LTSR	St. s.	EASTERN BREEZE	4,673	3,390	360.0	51.0	25.0	1919	Uruga, Japan
33	216482	LKWN	St. s.	EASTERN CHIEF	4,600	3,678	359.0	51.1	25.9	1917	do.
34	220007	LWMS	St. s.	EASTERN COAST	3,863	2,390	345.0	50.0	29.0	1920	Yokohama, Japan
35	219750	LWBD	St. s.	EASTERN CRAIG	3,826	2,346	345.3	50.2	26.6	1919	do.
36	217168	LNPS	St. s.	EASTERN CROSS	4,390	2,694	359.4	51.3	25.8	1917	Uruga, Japan
37	219870	LWGR	St. s.	EASTERN CROWN	5,241	3,266	399.7	54.7	27.5	1920	Nagasaki, Japan
38	219949	LWKF	St. s.	EASTERN DAWN	5,842	3,627	385.0	51.2	25.5	1920	Kobe, Japan
39	219851	LWGD	St. s.	EASTERN GLADE	5,653	3,521	399.9	54.7	27.6	1920	Yokohama, Japan
40	220148	LWQT	St. s.	EASTERN GLEN	5,670	3,545	399.9	54.7	27.6	1920	do.
41	219597	LVPM	St. s.	EASTERN GUIDE	3,704	2,267	344.9	50.2	26.6	1919	do.
42	216730	LMKO	St. s.	EASTERN KING	2,995	1,814	304.8	43.2	25.2	1918	Harima, Japan
43	219648	LVRN	St. s.	EASTERN KNIGHT	6,568	4,156	415.1	55.7	32.0	1919	Osaka, Japan
44	220761	MBSG	St. s.	EASTERN LEADER	4,002	2,445	344.8	50.1	26.6	1920	do.
45	220113	LWQC	St. s.	EASTERN MAID	3,141	1,902	305.0	45.8	24.8	1920	Tokio, Japan
46	219646	LVRK	St. s.	EASTERN MOON	5,716	4,271	384.8	51.2	25.6	1919	Kobe, Japan
47	219795	LWOR	St. s.	EASTERN PILOT	3,162	1,924	305.2	43.9	25.0	1919	do.
48	219889	LWHF	St. s.	EASTERN PLANET	5,815	3,604	384.8	51.2	25.5	1920	do.
49	216706	LMJF	St. s.	EASTERN QUEEN	5,834	4,417	384.0	51.1	25.6	1918	do.
50	216617	LMFV	St. s.	EASTERN SEA	5,838	4,493	384.0	51.1	25.5	1918	do.
51	135672		St. p.	Eastern Shore	791	654	176.0	35.0	9.5	1883	Wilmington, Del.
52	155121		St. p.	Eastern Shore	831	540	171.0	36.7	13.4	1885	do.
53	206895		St. p.	Eastern Shore	413	260	147.6	26.0	9.0	1904	Boston, Mass.
54	217291	LPBG	St. s.	EASTERN SHORE	6,731	5,124	424.5	53.8	26.4	1918	Harima, Japan
55	216543	LMCD	St. s.	EASTERN STAR	4,330	3,282	344.2	49.9	25.2	1917	Innoshima, Japan
56	136981		St. p.	EASTERN STATES	3,077	1,566	350.0	44.0	19.9	1902	Wyandotte, Mich.
57	216461	LKVV	St. s.	EASTERN SUN	5,851	4,581	383.9	51.1	25.6	1918	Kobe, Japan
58	220603	MBVD	St. s.	Eastern Sword	3,785	2,286	330.3	46.1	27.6	1920	Uruga, Japan
59	220616	MBLH	St. s.	EASTERN TEMPLE	3,673	2,235	315.9	45.8	26.3	1920	Osaka, Japan
60	219871	LWGS	St. s.	EASTERN VICTOR	5,726	3,523	399.4	54.7	27.4	1920	Nagasaki, Japan
61	216793	LMPQ	St. s.	EASTERNER	5,840	4,497	385.0	51.0	21.1	1918	Kawasaki, Japan
62	136912		St. s.	Eastport	64	33	76.0	19.5	6.5	1901	Dennysville, Me.
63	217085	LNJG	St. s.	EASTPORT	4,385	2,705	344.5	49.9	25.7	1918	Habu Mitsugigum Hiroshima, Japan.
64	136994		St. w.	Ebaugh	50	50	94.5	17.5	3.5	1902	Pekin, Ill.
65	135641		St. s.	Echo	136	68	103.8	21.0	10.6	1883	Camden, N. J.
66	136791		St. s.	Echo	66	38	66.5	18.2	7.3	1900	Tacoma, Wash.

1 Formerly British st. s. Victrolite.

2 Formerly st. s. H. P. Bope.

3 Formerly st. s. Hunter.

4 Formerly st. p. a Mary Morgan.
b Angler.
c W. L. Davis.

5 Formerly st. s. a Eagle.

6 Formerly st. s. b Peerless.

7 Formerly Japanese st. s. East Cape.

8 Formerly st. s. West Farms.

9 Formerly Japanese st. s. East Wind.

10 Formerly Japanese st. s. Easterling.

Line No.	Service	Crew	Indicated horse-power	Name of owner	Home port	Address of owner
1	Tnk.	42	3,500	Standard Oil Co. (N. J.)	New York, N. Y.	26 Broadway
2	Tow.	4	300	John E. Moore Co. (N. Y.)	do	17 State Street.
3	Frt.	7	750	Great Lakes Towing Co. (N. J.)	Cleveland, Ohio	Union Trust Building.
4	Tow.	6	800	Atchison, Topeka & Santa Fe Ry. Co. (Kans.)	San Francisco, Calif.	605 Market Street.
5	Tnk.	37	2,400	Sinclair Navigation Co. (Del.)	New York, N. Y.	45 Nassau Street.
6	Tow.	9	350	Lamberts Point Towboat Co. (Va.)	Norfolk, Va.	N. & W. Piers.
7	Fsh.	28	220	McNeal Edwards Co. (Va.)	Reedville, Va.	
8	Tow.	4	80	Maryland Welding Co. (Md.)	Baltimore, Md.	Philpot and Point Streets.
9	Frt.	20	1,285	General Transit Co. (Ohio)	Cleveland, Ohio	Union Trust Building.
10	Tnk.	33	2,400	Sinclair Navigation Co. (Del.)	New York, N. Y.	45 Nassau Street.
11	Fsh.	3	70	Joseph F. Sutton	Buffalo, N. Y.	16 Lawrence Place.
12	Pas.	21	2,200	Interlake Steamship Co. (Ohio)	Cleveland, Ohio	Union Trust Building.
13	Tow.	3	200	Consolidated Gas Electric Light & Power Co. (Md.)	Baltimore, Md.	Lexington Building.
14	Pas.	14	545	James O. Holmes	Washington, D. C.	Eight and Water Streets SW.
15	Fsh.	24	220	Edwards-Slaughter Co. (Va.)	Reedville, Va.	Fleeton, Va.
16	Tow.	3	120	W. E. Betts Co. (Mass.)	Salem, Mass.	White Street.
17	Fsh.	3	16	Joseph Wilson	Marquette, Mich.	Ontonagon, Mich.
18	Fsh.	5	75	Earl Couture	do	Do.
19	Frt.	36	2,000	Standard Transportation Co. (Del.)	New York, N. Y.	26 Broadway.
20	Fsh.	3	28	Edwin Middleton	Grand Haven, Mich.	Northport, Mich.
21	Pas.	1	45	Samuel E. Wise	Seattle, Wash.	Everett, Wash.
22	Tow.	2	50	Rogers Sand Co. (Pa.)	Pittsburgh, Pa.	Wood and Water Streets.
23	Tow.	5	75	J. Herbert Mullen	Baltimore, Md.	3011 Frisby Street.
24	Frt.	53	2,000	United States Shipping Board	San Francisco, Calif.	369 Pine Street.
25	Frt.	4	85	Red Star Towing & Transportation Co. (W. Va.)	New York, N. Y.	17 Battery Place.
26	Fsh.	23	900	East Hampton Corporation (Del.)	do	522 Fifth Avenue.
27	Frt.	59	2,500	United States Shipping Board	do	45 Broadway.
28	Frt.	49	2,700	do	Seattle, Wash.	841 Railroad Avenue South.
29	Frt.	52	3,280	do	do	Do.
30	Tow.	10	400	Eastern Transportation Co. (Del.)	Wilmington, Del.	Ford Building.
31	Frt.	34	1,500	United States Shipping Board	San Francisco, Calif.	369 Pine Street.
32	Frt.	45	2,800	do	do	Do.
33	Frt.	48	2,500	do	Seattle, Wash.	841 Railroad Avenue South.
34	Frt.	33	1,500	do	New York, N. Y.	45 Broadway.
35	Frt.	48	2,800	do	Seattle, Wash.	841 Railroad Avenue South.
36	Frt.	50	2,495	do	do	Do.
37	Frt.	34	3,200	Meteor Steamship Co. (Mass.)	Boston, Mass.	141 Milk Street.
38	Frt.	56	3,000	United States Shipping Board	Seattle, Wash.	841 Railroad Avenue South.
39	Frt.	51	3,000	American-South African Line (N. Y.)	New York, N. Y.	25 Broadway.
40	Frt.	54	3,000	do	do	Do.
41	Frt.	40	2,800	United States Shipping Board	Seattle, Wash.	841 Railroad Avenue South.
42	Frt.	39	1,850	do	do	Do.
43	Frt.	33	3,200	Columbia Pacific Shipping Co. (Oreg.)	Portland, Oreg.	Porter Building.
44	Frt.	28	2,800	United States Shipping Board	Seattle, Wash.	841 Railroad Avenue South.
45	Frt.	42	2,400	do	do	Do.
46	Frt.	48	3,000	do	do	Do.
47	Frt.	33	2,400	do	do	Do.
48	Frt.	56	3,000	do	do	Do.
49	Frt.	42	2,700	do	do	Do.
50	Frt.	48	2,500	do	do	Do.
51	Pas.	33	800	Baltimore, Chesapeake & Atlantic Ry. Co. (Md.)	Baltimore, Md.	Pier 1, Pratt Street.
52	Fer.	6	688	Baltimore & Eastern Ferry Line (Md.)	do	Paca and Baltimore Streets.
53	Pas.	10	500	Fairhope Transportation & Excursion Co. (Ala.)	Mobile, Ala.	Fairhope, Ala.
54	Frt.	70	3,500	United States Shipping Board	Seattle, Wash.	841 Railroad Avenue South.
55	Frt.	53	2,250	do	New York, N. Y.	45 Broadway.
56	Pas.	126	4,200	Detroit & Cleveland Navigation Co. (Mich.)	Detroit, Mich.	Foot Wayne Street.
57	Frt.	49	2,600	United States Shipping Board	Seattle, Wash.	841 Railroad Avenue South.
58	Frt.	34	2,500	do	do	Do.
59	Frt.	41	2,500	do	do	Do.
60	Frt.	32	3,200	do	do	Do.
61	Frt.	51	3,000	do	San Francisco, Calif.	369 Pine Street.
62	Fer.	4	200	Geo. A. Mowry	Eastport, Me.	Lubec, Me.
63	Frt.	40	2,250	United States Shipping Board	Seattle, Wash.	841 Railroad Avenue South.
64	Tow.	5	90	Spring Lake Packet Co. (Ill.)	Peoria, Ill.	Pekin, Ill.
65	Tow.	12	450	Mobile Towing & Wrecking Co. (Ala.)	Mobile, Ala.	Foot Dauphin Street.
66	Tow.	6	175	Foss Co. (Wash.)	Seattle, Wash.	Boleholm Dock.

¹⁰ Formerly st. s. Sommers N. Smith.
¹¹ Formerly Japanese st. s. Kirishima Maru No. 6.
¹² Formerly Japanese st. s. Yone Maru No. 7.
¹³ Formerly Japanese st. s. Totoku Maru.
¹⁴ Formerly Japanese st. s. Talfuku Maru 21.
¹⁵ Formerly st. p. Oregon.

¹⁶ Formerly st. p. Monitor.
¹⁷ Formerly Japanese st. s. Eastern Shore.
¹⁸ Formerly Japanese st. s. Talfuku Maru No. 20.
¹⁹ Formerly Japanese st. s. Sedfuku Maru.
²⁰ Formerly Japanese st. s. Eastport.

Steam Vessels

Line No.	Official No.	Signal letters	Rig	Name of vessel	Tonnage		Dimensions			When built	Where built
					Gross	Net	Length	Breadth	Depth		
1	217466	LPMJ	El. s.	ECLIPSE..... □+⊙	7,589	4,856	440.0	56.0	35.2	1918	Alameda, Calif.
2	205648	LFSQ	St. s.	ECORSE.....	52	35	60.0	18.0	8.6	1908	Ecorse, Mich.
3	214368		St. s.	Ecuador..... □⊙	5,544	3,435	380.6	45.7	24.7	1915	Flushing, Holland
4	105938		St. s.	Ed Lenahan.....	14	7	43.6	12.2	6.0	1880	Buffalo, N. Y.
5	203803	LPDM	St. w.	Ed. J. Lilly.....	46	28	77.0	15.0	4.0	1907	Rumsey, Ky.
6	136906		St. s.	Eddie H. Garrison.....	38	19	61.0	16.2	6.8	1888	Brooklyn, N. Y.
7	2769		St. s.	Edenton.....	265	215	120.0	22.4	8.3	1871	Philadelphia, Pa.
8	217336	LRCF	St. s.	EDENTON..... □+⊙	6,958	5,437	409.6	54.2	27.1	1918	Seattle, Wash.
9	136895		St. s.	Edgar.....	46	28	81.9	16.4	6.4	1901	Scranton, Miss.
10	218027		St. s.	EDGAR BOWLING..... □+⊙	5,505	3,439	410.5	54.3	27.2	1919	Los Angeles, Calif.
11	218823	KTFF	St. w.	EDGAR THOMSON.....	364	290	147.5	33.4	5.2	1919	Ambridge, Pa.
12	126596		St. s.	Edgar D. Williams.....	213	144	123.4	24.0	8.0	1889	Wilmington, Del.
13	201104		St. s.	EDGAR F. CONEY..... □⊙	153	104	102.0	20.8	10.6	1904	Camden, N. J.
14	214040	LFWN	St. s.	EDGAR F. LUCKEN- BACH..... □+⊙	8,014	5,138	425.0	57.3	29.4	1916	Newport News, Va.
15	136640	LPKG	St. s.	Edgecombe.....	59	30	94.0	16.9	5.7	1897	Tottenville, N. Y.
16	217433		St. s.	EDGEFIELD..... □+⊙	6,990	5,511	409.6	54.2	27.1	1918	Seattle, Wash.
17	217806		St. s.	EDGEHILL..... □+⊙	6,868	5,264	409.6	54.2	27.1	1919	do.
18	217892	LQSG	St. s.	EDMONT..... □+⊙	6,865	5,257	409.6	54.2	27.1	1919	do.
19	218017	LRBP	St. s.	EDMOOR..... □+⊙	7,038	5,388	409.6	54.2	27.1	1919	do.
20	136971	KRSJ	St. s.	EDgewater.....	687	467	146.6	29.9	15.5	1902	Wilmington, Del.
21	117159		St. s.	Edith.....	106	62	111.1	16.6	10.2	1902	Boston, Mass.
22	213472		LFMD	St. s.	EDITH..... □⊙	3,382	2,121	327.2	46.2	22.9	1915
23	136452	LSTG	St. s.	Edith Beard.....	34	17	57.4	16.6	6.6	1894	Brooklyn, N. Y.
24	218887		St. s.	EDITOR..... □+⊙	6,326	3,972	402.6	54.8	32.0	1919	Seattle, Wash.
25	150377		St. s.	Edmond J. Moran.....	89	44	82.7	19.0	9.2	1896	Camden, N. J.
26	218417	LRTD	St. s.	EDMORE..... □+⊙	6,999	5,442	409.6	54.2	27.1	1919	Seattle, Wash.
27	214070		St. s.	Edmund Browne.....	86	44	70.0	19.8	5.8	1916	Lynchburg, Tex.
28	76332	LFQG	St. s.	Edna.....	53	26	74.6	17.0	7.0	1882	Philadelphia, Pa.
29	135655		St. s.	Edna.....	39	20	58.0	12.6	6.0	1883	Seattle, Wash.
30	137029		St. s.	Edna.....	28	19	55.0	14.0	5.8	1902	Mobile, Ala.
31	212486	LCQV	St. w.	Edna.....	22	22	64.7	19.0	3.0	1914	Jeffersonville, Ind.
32	213743		St. s.	EDNA..... □⊙	1,815	1,090	267.0	37.4	19.8	1903	Bergen, Norway
33	136545		St. s.	EDNA G.....	154	67	92.5	23.0	7.5	1890	Cleveland, Ohio
34	210767	LQSG	St. s.	EDNA CHRISTENSON..... □+⊙	2,244	1,321	283.3	44.0	22.5	1912	Wilmington, Del.
35	220418		St. w.	Edna Lee.....	34	34	79.9	18.7	2.6	1927	Glasgow, Mo.
36	136863		St. s.	Edna V. Crew.....	161	109	98.0	25.0	11.6	1901	Noank, Conn.
37	206957	LQSG	St. s.	Edward C.....	41	28	62.0	17.6	6.6	1912	Erie, Pa.
38	222037		St. s.	EDWARD E.....	54	35	60.9	16.2	8.4	1922	Buffalo, N. Y.
39	224068	LGMP	St. s.	Edward H.....	37	20	50.6	14.0	5.2	1924	Mobile, Ala.
40	213162		St. s.	Edward K.....	44	30	65.0	18.0	6.8	1915	Erie, Pa.
41	206229		St. s.	EDWARD CHAMBERS.....	4,113	3,277	351.2	46.2	31.0	1909	Ecorse, Mich.
42	80737	LDVR	St. s.	Edward Begley.....	39	19	65.0	17.0	7.0	1879	Newburgh, N. Y.
43	214560		St. s.	EDWARD LUCKEN- BACH..... □+⊙	7,916	5,087	436.6	57.2	28.0	1916	Quincy, Mass.
44	212756		St. s.	EDWARD PRINCE..... □+⊙	4,387	3,228	354.2	49.0	27.4	1914	Newport News, Va.
45	224504	LQSG	St. s.	EDWARD RIEGELMANN..... □+⊙	593	403	142.0	37.5	13.5	1925	Brooklyn, N. Y.
46	200610		St. s.	Edward A. James.....	37	17	58.8	17.0	5.2	1893	Chicago, Ill.
47	203927		St. s.	EDWARD A. UHRIG..... +	6,611	5,049	540.0	58.0	31.0	1907	Superior, Wis.
48	206723	LQSG	St. s.	Edw. E. Barrett.....	139	94	85.0	23.0	10.1	1909	Brooklyn, N. Y.
49	76591		St. s.	EDWARD E. GILLEN.....	45	30	67.4	16.4	8.6	1872	Buffalo, N. Y.
50	81733		St. s.	EDWARD E. LOOMIS.....	4,279	3,437	381.7	50.5	28.0	1901	do.
51	137037	LDTM	St. s.	EDWARD J. BERWIND.....	193	131	104.4	22.6	12.5	1902	Port Richmond, N. Y.
52	224139		St. s.	EDWARD J. BERWIND..... □+⊙	8,318	6,517	595.6	62.0	27.7	1924	River Rouge, Mich.
53	208272		St. s.	Edward J. McKeever, Jr.....	223	104	128.0	22.2	10.0	1910	Noank, Conn.
54	212883	MFKN	St. s.	EDWARD L. DOHENY..... □⊙	5,871	4,326	415.0	54.0	32.7	1913	Walker-on-Tyne, Eng- land.
55	223641		St. s.	EDWARD L. SHEA..... □+⊙	6,648	4,160	419.5	56.5	33.3	1924	Camden, N. J.
56	202876		St. s.	EDWARD N. SAUNDERS, Jr..... +	6,657	5,140	525.0	55.0	31.0	1906	Superior, Wis.
57	100168	LQSG	St. s.	Edward N. Wigton.....	81	55	76.0	18.2	9.5	1875	Philadelphia, Pa.
58	203985		St. s.	Edward P. Avery.....	54	37	64.0	19.3	7.7	1907	Tottenville, N. Y.
59	161087		St. s.	Edward P. Meseck.....	84	57	77.9	20.0	9.2	1896	do.
60	136991	LQSG	St. s.	Edward P. Recor.....	368	232	123.0	30.0	9.9	1902	Marine City, Mich.
61	208572		St. s.	Edward S. Atwood.....	111	75	82.3	21.7	10.2	1911	Tottenville, N. Y.

1 Formerly Dutch st. s. Ecuador.
 2 Formerly st. s. A. A. Bellinger.
 3 Formerly st. w. Edna Russell.
 4 Formerly st. s. Bristol.
 5 Formerly st. s. West Cavanah.
 6 Formerly st. s. Compton.
 7 Formerly { a st. s. Satilla.
 b U. S. N. Satilla.
 c st. s. Satilla.

8 Formerly st. s. Peerless.
 9 Formerly st. s. James D. Nicol.
 10 Formerly { a Norwegian st. s. Jason.
 b Mexican st. s. Mazatlan.
 11 Formerly st. s. { a John A. Hooper.
 b Santa Alicia.
 12 Formerly st. s. North Sea.
 13 Formerly st. s. Walter J. Tice.
 14 Formerly st. s. Fire Queen.

Steam Vessels

65

Line No.	Services	Crew	Indicated horse-power	Name of owner	Home port	Address of owner
1	Frt.	47	3,000	United States Shipping Board.....	San Francisco, Calif.	369 Pine Street.
2	Pas.	1	7	Great Lakes Engineering Works (Mich.).....	Detroit, Mich.	River Rouge, Mich.
3	Pas.	123	3,350	Panama Mail Steamship Co. (Del.).....	San Francisco, Calif.	2 Pine Street.
4	Tow.	1	6	Cowles Towing Co. (N. Y.).....	Buffalo, N. Y.	Tonawanda, N. Y.
5	Tow.	5	80	John F. Klein.....	St. Louis, Mo.	Calto, Ill.
6	Tow.	5	200	Seaboard Sand & Gravel Co. (N. Y.).....	New York, N. Y.	26 Cortlandt Street.
7	Pas.	12	28	Albemarle Steam Navigation Co. (Va.).....	Norfolk, Va.	
8	Frt.	35	2,500	United States Shipping Board.....	Seattle, Wash.	841 Railroad Avenue South.
9	Tow.	7	225	H. Weston Lumber Co. (Miss.).....	Gulfport, Miss.	Logtown, Miss.
10	Frt.	41	2,500	Garland S. S. Corporation (N. Y.).....	New York, N. Y.	44 Whitehall Street.
11	Tow.	16	750	Carnegie Steel Co. (N. J.).....	Pittsburgh, Pa.	Carnegie Building.
12	Fsh.	17	350	S. C. Loveland Co. (Del.).....	Philadelphia, Pa.	151 South Front Street.
13	Tow.	12	530	Phillip Shore.....	Tampa, Fla.	Stovall Building.
14	Frt.	40	3,500	Luckenbach S. S. Co. (Del.).....	New York, N. Y.	44 Whitehall Street.
15	Pas.	3	65	J. T. Wilkinson.....	Washington, N. C.	Belhaven, N. C.
16	Frt.	60	3,000	United States Shipping Board.....	Seattle, Wash.	841 Railroad Avenue, South.
17	Frt.	33	2,500	do.....	do.	Do.
18	Frt.	39	3,000	do.....	do.	Do.
19	Frt.	39	3,500	do.....	do.	Do.
20	Fer.	6	850	Riverside & Fort Lee Ferry Co. (N. Y.).....	New York, N. Y.	Edgewater, N. J., Twenty-fifth Street.
21	Pas.	8	450	Ira S. Bushey & Sons (N. Y.).....	do.	Foot Court Street (B).
22	Frt.	34	1,500	A. H. Bull S. S. Co. (N. J.).....	do.	40 West Street.
23	Tow.	4	75	Williams Towing Corporation (N. Y.).....	do.	49 South Street.
24	Frt.	34	2,800	United States Shipping Board.....	Seattle, Wash.	841 Railroad Avenue South.
25	Tow.	8	150	Tug Edmond J. Moran (N. Y.).....	New York, N. Y.	17 Battery Place.
26	Frt.	41	2,500	United States Shipping Board.....	Seattle, Wash.	841 Railroad Avenue South.
27	Tow.	4	250	W. D. Haden Co.....	Galveston, Tex.	814 American National Insurance Building.
28	Tow.	5	350	George O. Wilson.....	New York, N. Y.	Newark, N. J.
29	Fsh.	4	50	Astoria & Puget Sound Canning Co. (Wash.).....	Seattle, Wash.	South Bellingham, Wash.
30	Frt.	3	40	Mobile & Gulf Navigation Co. (Ala.).....	Mobile, Ala.	Foot Palmetto Street.
31	Pas.	1	75	Robert H. Groh.....	St. Louis, Mo.	Chester, Ill.
32	Frt.	29	900	Sudden & Christenson (Calif.).....	San Francisco, Calif.	230 California Street.
33	Tow.	10	700	Duluth & Iron Range R. R. Co. (Minn.).....	Duluth, Minn.	
34	Frt.	30	1,700	Sudden & Christenson (Calif.).....	San Francisco, Calif.	230 California Street.
35	Tow.	3	144	A. E. Fisher.....	St. Louis, Mo.	Glasgow, Mo.
36	Tow.	12	700	Wood Towing Corporation (Va.).....	Norfolk, Va.	Roanoke Dock.
37	Fsh.	2	120	Case Fish Co. (Ohio).....	Cleveland, Ohio	1204 West Eleventh Street.
38	Tow.	4	90	Buffalo Marine Construction Corporation (N. Y.).....	Buffalo, N. Y.	Foot Michigan Avenue.
39	Tow.	4	50	Edward H. Harrison.....	Mobile, Ala.	Foot Palmetto Street.
40	Fsh.	6	180	Charles A. Mattison.....	Sandusky, Ohio.	Vermillion, Ohio.
41	Frt.	27	1,800	Great Lakes Transit Corporation (N. Y.).....	Buffalo, N. Y.	
42	Tow.	4	150	Newark & New York Towboat Co. (N. Y.).....	Newark, N. J.	1 Passaic Street.
43	Frt.	42	4,000	Luckenbach S. S. Co. (Del.).....	New York, N. Y.	44 Whitehall Street.
44	Frt.	40	1,700	Mystic S. S. Co. Trustees (Mass.).....	Boston, Mass.	111 Devonshire Street.
45	Fer.	5	650	City of New York.....	New York, N. Y.	Municipal Building.
46	Tow.	8	50	Armour Grain Co. (N. J.).....	Chicago, Ill.	208 South La Salle Street.
47	Frt.	32	1,720	Calumet Transportation Co. (Ohio).....	Cleveland, Ohio.	Leader-News Building.
48	Tow.	6	400	Edward E. Barrett.....	New York, N. Y.	90 West Street.
49	Tow.	4	150	Edward E. Gillen Towing Co. (Wis.).....	Milwaukee, Wis.	268 East Water Street.
50	Frt.	22	2,100	Great Lakes Transit Corporation, (N. Y.).....	Buffalo, N. Y.	223 Erie Street.
51	Pas.	7	950	Berwind White Coal Mining Co. (Pa.).....	New York, N. Y.	11 Broadway.
52	Frt.	31	2,300	Franklin S. S. Corporation (Del.).....	Cleveland, Ohio.	Union Trust Building.
53	Fsh.	25	275	Wilcox Fertilizer Co. (Conn.).....	New London, Conn.	Mystic, Conn.
54	Tnk.	35	3,000	Pan American Petroleum & Transport Co. (Del.).....	Los Angeles, Calif.	Security Building.
55	Tnk.	36	3,000	Tide Water Associated Transport Corporation (Del.).....	Wilmington, Del.	
56	Frt.	32	1,760	Calumet Transportation Co. (Ohio).....	Cleveland, Ohio.	Leader-News Building.
57	Tow.	5	100	Elizabeth Nathan.....	New York, N. Y.	West New Brighton, N. Y.
58	Tow.	3	75	New Haven Towing Co. (Conn.).....	New Haven, Conn.	Belle Dock.
59	Tow.	4	300	Meseck Towing & Transportation Co. (N. J.).....	New York, N. Y.	Pier 59, North River.
60	Frt.	8	450	Kelley Island Lime & Transport Co. (Ohio).....	Sandusky, Ohio.	Kelley Island, Ohio.
61	Tow.	5	250	Clyde Steamship Co. (Me.).....	New York, N. Y.	Pier 36 North River

¹¹ Formerly st. s. Sheldon Parks.
¹² Formerly st. s. William McAllister.
¹³ Formerly st. s. J. J. Hagerman.
¹⁴ Formerly st. s. Wilkesbarre.
¹⁵ Formerly British st. s. Edward L. Doheny.
¹⁶ Formerly st. s. Friscilla

¹⁷ Formerly st. s. Abraham Stearn.
¹⁸ Formerly st. s. ^a Indian.
¹⁹ Formerly st. s. ^b W. Freeland Dalzell.
²⁰ Formerly st. s. ^a New Rochelle.
²¹ Formerly st. s. ^b Wm. F. Meseck.
²² Formerly st. s. Kathryn.

Steam Vessels

Line No.	Official No.	Signal letters	Rig	Name of vessel	Tonnage		Dimensions			When built	Where built
					Gross	Net	Length	Breadth	Depth		
1	218967		St. s.	Edward T. Dalzell	72	49	62.0	18.8	8.6	1919	New Baltimore, N. Y.
2	211506		St. s.	EDWARD T. JEFFERY	1,578	1,025	218.0	42.0	16.6	1913	Oakland, Calif.
3	203449		St. s.	EDWARD Y. TOWNSEND	7,438	5,673	586.0	58.0	32.0	1906	Superior, Wis.
4	216948	LJPM	St. s.	EDWIN CHRISTENSON	5,708	3,498	410.0	54.2	27.5	1918	Portland, Ore.
5	116679		St. s.	Edwin Denby	70	20	85.0	18.0	9.0	1895	Manitowoc, Wis.
6	224096		St. w.	Edwin Shaw	266	164	124.0	28.0	4.9	1924	Savannah, Ga.
7	135671		St. s.	Edwin Terry	90	45	84.5	19.4	10.2	1883	Camden, N. J.
8	136322		St. s.	Edwin H. Mead	248	124	122.4	26.0	12.0	1892	Newburgh, N. Y.
9	203002		St. s.	Edwin L. Pillsbury	83	48	75.1	20.0	9.7	1906	Boston, Mass.
10	224866		St. s.	EDWIN N. BISSO	213	213	130.3	46.0	7.5	1925	Nashville, Tenn.
11	136388		St. s.	EDWIN S. STUART	150	75	105.9	22.3	10.0	1893	Brooklyn, N. Y.
12	218667	LSGO	St. s.	EELBECK	6,318	4,726	401.7	54.8	32.1	1919	Seattle, Wash.
13	135155		St. s.	Effe L.	50	34	63.4	17.7	9.4	1875	Cleveland, Ohio.
14	219207	LTPN	St. s.	EFFINGHAM	6,421	4,677	402.6	54.8	32.1	1919	Seattle, Wash.
15	219235	LTOR	St. s.	EFFNA	6,378	4,009	402.6	54.8	32.1	1919	do.
16	219278	LTVD	St. s.	EGLANTINE	6,325	3,972	402.6	54.8	32.1	1919	do.
17	219307	LTWK	St. s.	EGREMONT	6,864	5,256	410.1	54.2	27.1	1919	do.
18	225345	MFWG	St. s.	EKER	859	496	201.6	28.7	14.4	1890	Copenhagen, Denmark.
19	217898	LQSH	St. s.	EL ABETO	2,512	1,527	253.4	43.7	24.5	1910	Ecorse, Mich.
20	136962	KRLC	St. s.	EL ALBA	4,614	2,897	391.7	48.3	15.8	1901	Newport News, Va.
21	215411	LHPR	St. s.	EL ALMIRANTE	5,216	4,055	364.0	51.2	23.8	1917	do.
22	136755		St. s.	EL AMIGO	150	82	96.0	22.0	12.0	1899	do.
23	137059		St. w.	EL CAPITAN	88	88	109.8	26.0	3.5	1903	St. Louis, Mo.
24	215587	LHTV	St. s.	EL CAPITAN	5,216	4,055	364.0	51.2	23.8	1917	Newport News, Va.
25	218284	LRPB	St. s.	EL CAPITAN	2,227	1,340	289.0	44.1	19.2	1919	Portland, Ore.
26	217605	LPWR	St. s.	EL CEDRO	2,512	1,527	253.4	43.7	24.5	1919	Ecorse, Mich.
27	203846	KVTM	St. s.	EL CHICO	152	103	81.5	21.2	12.6	1907	Wilmington, Del.
28	215815	LJHC	St. s.	EL CICUTA	2,477	1,440	253.0	43.6	24.6	1917	Ecorse, Mich.
29	136771	KPMH	St. s.	EL CID	4,508	2,801	391.7	48.3	15.8	1899	Newport News, Va.
30	224284	KRFQ	St. s.	EL COSTON	7,286	4,509	426.9	57.0	26.6	1924	Tacoma, Wash.
31	136916	KRDQ	St. s.	EL DIA	4,504	2,798	391.7	48.3	15.8	1924	Tacoma, Wash.
32	220829	MBWH	St. s.	EL ESTERO	4,219	2,557	334.6	47.1	23.1	1920	Arlington, N. Y.
33	220979	MCHQ	St. s.	EL ISLEO	4,219	2,557	334.6	47.1	23.1	1920	do.
34	221014	MCKB	St. s.	EL LAGO	4,219	2,557	334.6	47.1	23.1	1920	do.
35	136987		St. s.	EL LISTO	200	107	101.9	25.1	10.3	1902	New Orleans, La.
36	207947	LBQK	St. s.	EL MUNDO	6,008	3,747	405.6	53.1	27.4	1910	Newport News, Va.
37	136756	KPJO	St. s.	EL NORTE	4,604	2,925	391.9	48.3	15.8	1899	do.
38	206186	LBFR	St. s.	EL OCCIDENTE	6,008	3,747	405.6	53.1	27.4	1910	do.
39	224496	MFRS	St. s.	EL OCEANO	6,787	4,171	415.0	56.1	29.1	1925	Keary, N. J.
40	206060	LBRO	St. s.	EL ORIENTE	6,008	3,747	405.6	53.1	27.4	1910	Newport News, Va.
41	224327		St. s.	EL PASO	1,933	926	234.0	45.0	17.0	1924	San Francisco, Calif.
42	211893		St. s.	EL REY	156	106	85.6	23.5	11.4	1914	Elizabethport, N. J.
43	210635	LOPV	St. s.	EL SEGUNDO	3,663	2,228	321.7	46.2	27.5	1912	Camden, N. J.
44	136951	KRHL	St. s.	EL SIGLO	4,508	2,800	391.7	48.3	15.8	1901	Newport News, Va.
45	207751	LBPK	St. s.	EL SOL	6,008	3,747	405.6	53.1	27.4	1910	do.
46	223647		St. s.	EL TORO	154	104	90.5	23.5	11.2	1924	Elizabethport, N. J.
47	136882	KQTV	St. s.	EL VALLE	4,605	2,896	391.7	48.3	15.8	1901	Newport News, Va.
48	136966		St. s.	EL VIVO	199	107	101.9	25.1	10.3	1902	New Orleans, La.
49	206587		St. s.	Eleanor	9	6	33.6	10.2	4.0	1904	Marinette, Wis.
50	220306		St. p.	Elathine	29	21	56.0	20.0	3.1	1920	Hover, Wash.
51	204727		St. s.	ELBA	4,671	3,365	420.0	52.0	28.0	1907	Cleveland, Ohio.
52	202014		St. s.	ELBERT H. GARY	6,331	4,988	557.8	56.0	26.5	1905	Chicago, Ill.
53	226331		St. w.	Elberta	59	59	80.3	20.1	3.0	1927	Bainbridge, Ga.
54	217994	LQWP	St. s.	ELDERA	6,900	5,321	409.6	54.2	27.1	1919	Seattle, Wash.
55	216615	LMGB	St. s.	ELDOBADO	2,180	1,280	245.6	42.0	24.1	1918	Long Beach, Calif.
56	218195	LRJT	St. s.	ELDRIDGE	7,001	5,482	409.6	54.2	27.1	1919	Seattle, Wash.
57	136303		St. s.	Eleanor	22	9	55.8	10.0	6.8	1892	Salem, Mass.
58	136482		St. s.	Eleanor	28	14	63.4	13.5	5.6	1894	Scranton, Miss.
59	200258		St. s.	ELEANOR	28	11	55.2	13.0	11.1	1903	New Orleans, La.
60	216733		St. s.	Eleanor	67	45	59.6	18.0	8.6	1918	New Baltimore, N. Y.
61	202895		St. s.	Eleanor Bush	212	124	95.0	25.3	12.6	1906	Noank, Conn.
62	219435	LVFQ	St. s.	ELEANOR CHRISTENSON	5,411	3,386	410.5	54.3	27.2	1919	Long Beach, Calif.
63	136948		St. s.	Electro	81	55	66.0	17.3	5.6	1901	Astoria, Ore.
64	136046	KGJH	St. s.	ELFRIDA	126	60	106.6	18.1	11.5	1889	Wilmington, Del.
65	223067	MFDV	St. s.	Elias F. Wilcox	329	164	139.1	24.0	11.6	1923	Noank, Conn.
66	215982	LJQN	St. s.	ELINOR	4,280	2,618	339.3	49.1	26.5	1918	Baltimore, Md.
67	220667	MBPN	St. s.	ELISHA WALKER	7,252	4,526	429.3	59.2	33.2	1920	Chester, Pa.

¹ Formerly rt. s. Alice M. Drew.
² Formerly st. s. Sydney T. Smith.
³ Formerly Norwegian st. s. Eker.

⁴ Formerly st. s. Cowan.
⁵ Formerly st. s. Meriden.
⁶ Formerly st. s. Couparle.

Line No.	Service	Crew	Indicated horse-power	Name of owner	Home port	Address of owner
1	Tow.	7	150	Fred B. Dalzell	New York, N. Y.	24 State Street.
2	Fer.	20	2,500	Western Pacific R. R. Co. (Calif.)	San Francisco, Calif.	216 Montgomery Street.
3	Frt.	32	1,878	Cambria Steamship Co. (Del.)	Cleveland, Ohio.	Union Trust Building.
4	Frt.	38	2,500	Christenson Steamship Co. (Calif.)	San Francisco, Calif.	230 California Street.
5	Tug.	1	500	M. Sullivan Dredging Co. (Mich.)	Detroit, Mich.	2254 Buhl Building.
6	Tow.	15	80	Savannah River Lumber Co. (Ga.)	Savannah, Ga.	Savannah Bank and Trust Building.
7	Tow.	8	294	Cornell Steamboat Co. (N. Y.)	Albany, N. Y.	Kingston, N. Y.
8	Tow.	12	750	do	do	Do.
9	Tow.	5	250	Commercial Towing Co. (Mass.)	Boston, Mass.	Commercial Wharf.
10	Fer.	12	650	Bisso Ferry Co. (La.)	New Orleans, La.	171 Walnut Street.
11	Frt.	10	400	City of Philadelphia	Philadelphia, Pa.	City Hall.
12	Frt.	46	2,800	United States Shipping Board	Seattle, Wash.	841 Railroad Avenue South.
13	Tow.	6	360	Great Lakes Dredge & Dock Co. (N. J.)	Duluth, Minn.	First National Bank Bldg.
14	Frt.	46	2,800	United States Shipping Board	Seattle, Wash.	841 Railroad Avenue South.
15	Frt.	45	2,800	do	do	Do.
16	Frt.	33	3,000	do	do	Do.
17	Frt.	46	2,800	do	do	Do.
18	Frt.	15	360	John Wright	New York, N. Y.	48 East Eighty-third Street.
19	Frt.	28	1,250	Los Angeles Lumber Products S. S. Co. (Calif.)	Los Angeles, Calif.	San Pedro, Calif.
20	Frt.	43	3,800	Southern Pacific Co. (Ky.)	New York, N. Y.	Pier 49, North River.
21	Frt.	36	2,300	do	do	Do.
22	Tow.	6	490	do	do	Do.
23	Fer.	8	200	S. B. McNeely	Baton Rouge, La.	Natchez, Miss.
24	Frt.	36	2,350	Southern Pacific Co. (Ky.)	New York, N. Y.	Pier 49, North River.
25	Frt.	30	1,400	E. K. Wood Lumber Co. (Calif.)	San Francisco, Calif.	1 Drumm Street.
26	Frt.	27	1,250	Los Angeles Lumber Products Steamship Co. (Calif.)	Los Angeles, Calif.	San Pedro, Calif.
27	Frt.	9	550	Southern Pacific Co. (Ky.)	New York, N. Y.	Pier 49, North River.
28	Frt.	35	1,400	Los Angeles Lumber Products S.S. Co. (Calif.)	Los Angeles, Calif.	San Pedro, Calif.
29	Frt.	22	4,200	Southern Pacific Co. (Ky.)	New York, N. Y.	Pier 49, North River.
30	Frt.	44	7,100	do	do	Do.
31	Frt.	54	3,000	do	do	Do.
32	Frt.	57	2,500	do	do	Do.
33	Frt.	48	2,500	do	do	Do.
34	Frt.	48	2,500	do	do	Do.
35	Pas.	13	950	Morgan's Louisiana & Texas Railroad & Steamship Co. (La.)	New Orleans, La.	Pan American Building.
36	Frt.	46	5,500	Southern Pacific Co. (Ky.)	New York, N. Y.	Do.
37	Frt.	53	4,200	do	do	Do.
38	Frt.	70	5,500	do	do	Do.
39	Frt.	43	5,500	do	do	Do.
40	Frt.	61	5,500	do	do	Do.
41	Fer.	13	1,400	do	do	Do.
42	Tow.	6	250	do	do	Do.
43	Tnk.	31	1,800	Standard Oil Co. of California (Del.)	San Francisco, Calif.	225 Bush Street.
44	Frt.	54	3,500	Southern Pacific Co. (Ky.)	New York, N. Y.	Pier 49, North River.
45	Frt.	64	5,500	do	do	Do.
46	Tow.	7	700	do	do	Do.
47	Frt.	44	4,300	do	do	Do.
48	Tow.	13	950	Morgan's Louisiana & Texas Railroad & Steamship Co. (La.)	New Orleans, La.	Pan American Building.
49	Fsh.	3	6	Vernon Anderson	Marquette, Mich.	Munising, Mich.
50	Fer.	2	45	Robert Cochran	Portland, Oreg.	Hover, Wash.
51	Frt.	18	1,500	Interlake S. S. Co. (Ohio)	Cleveland, Ohio.	Union Trust Building.
52	Frt.	25	1,800	Pittsburgh Steamship Co. (W. Va.)	Duluth, Minn.	Wolvin Building.
53	Tow.	4	100	Elberta Crato Co. (Ga.)	Apalachicola, Fla.	Bainbridge, Ga.
54	Frt.	44	3,500	United States Shipping Board	Seattle, Wash.	841 Railroad Avenue South.
55	Frt.	23	1,000	Western Transport Co. (Calif.)	San Francisco, Calif.	430 Sansome Street.
56	Frt.	47	3,500	United States Shipping Board	Seattle, Wash.	841 Railroad Avenue South.
57	Fsh.	7	85	Edward J. Weideman	Gloucester, Mass.	10 Wiley Street.
58	Pas.	9	40	Mobile & Gulf Navigation Co. (Ala.)	Mobile, Ala.	Foot Palmetto Street.
59	Tow.	4	40	Algiers Electric Welding Co. (La.)	New Orleans, La.	424 Powder Street.
60	Tow.	5	75	Weehawken Transportation Co. (N. J.)	New York, N. Y.	Jersey City, N. J.
61	Tow.	7	800	Bush Terminal Co. (N. Y.)	do	100 Broad Street.
62	Frt.	35	2,800	Christenson Steamship Co. (Calif.)	San Francisco, Calif.	230 California Street.
63	Tow.	4	100	Knappton Towboat Co. (Wash.)	Astoria, Oreg.	Knappton, Wash.
64	Pas.	6	150	Thelma R. Lavey	New York, N. Y.	463 Willoughby Avenue (B).
65	Fsh.	28	600	Wilcox Fertilizer Co. (Conn.)	New London, Conn.	Mystic, Conn.
66	Frt.	44	1,800	United States Shipping Board	Baltimore, Md.	22 Light Street.
67	Tnk.	41	2,700	Pan American Petroleum & Transport Co. (Del.)	Los Angeles, Calif.	Pan American Building.

¹ Formerly st. s. Fagerford.
² Lake Dunmore.
³ Formerly st. s. Bienville.

⁴ Formerly st. s. Jennie S. Wade.
⁵ Phoenix Transit Co. (No. 1).

⁶ Formerly st. s. Vinita.
⁷ Formerly st. Elfrida.
⁸ Formerly U. S. Navy st. Elfrida.

Steam Vessels

Line No.	Official No.	Signal letters	Rig	Name of vessel	Tonnage		Dimensions			When built	Where built
					Gross	Net	Length	Breadth	Depth		
1	200554	KSTQ	St. s.	Elizabeth	415	280	142.0	35.8	9.9	1903	San Francisco, Calif.
2	201490		St. s.	ELIZABETH	1,197	814	191.4	44.0	15.8	1904	Wilmington, Del.
3	219322	LTWV	St. s.	ELIZABETH	3,482	2,112	328.0	46.2	22.0	1919	do
4	212823		St. s.	Elizabeth F.	23	15	57.9	12.5	5.0	1914	Fairfield, Md.
5	217902	St. w.	Elizabeth O.	71	53	93.0	19.0	3.6	1919	Demopolis, Ala.	
6	136838	LTNJ	St. s.	ELIZABETH HYDE	39	27	58.0	14.7	7.3	1900	Ferrysburg, Mich.
7	210183		St. s.	ELIZABETH RIVER	2,592	1,613	251.0	43.6	20.1	1910	Lorain, Ohio
8	214415	St. w.	Elizabeth Smith	128	89	124.5	22.5	3.4	1919	Point Pleasant, W. Va.	
9	205538	St. s.	Elizabeth Stewart	15	10	44.4	14.0	5.0	1908	Newburgh, N. Y.	
10	136272	St. s.	Elizabeth M. Froelich	144	97	116.0	19.2	9.6	1892	Baltimore, Md.	
11	20054	St. s.	Elizabeth T. McGuire	38	19	64.0	15.0	7.0	1863	Philadelphia, Pa.	
12	213279	St. s.	ELIZABETH MONROE SMITH	336	228	129.6	29.0	7.9	1915	Elizabeth, N. J.	
13	222069	St. s.	Ella	30	20	53.4	12.2	6.4	1907	Bayonne, N. J.	
14	218918	LSWR	St. s.	ELKHORN	6,321	4,723	402.6	54.8	32.1	1919	Seattle, Wash.
15	218812		LSPQ	St. s.	ELKRIDGE	6,318	4,725	401.7	54.8	32.1	1919
16	136987	St. s.	Ella	103	70	93.0	22.0	7.0	1888	Wilmington, Del.	
17	135588	St. s.	Ella G.	115	91	107.6	27.2	5.6	1882	Port Clinton, Ohio	
18	218374	St. s.	Ella K.	10	7	30.0	9.7	3.5	1919	Saugatuck, Mich.	
19	214215	St. w.	Ella Matson	65	65	110.2	22.0	3.2	1916	Knoxwood, Ala.	
20	136358	St. s.	Ellen	349	194	121.0	30.0	8.0	1893	Milwaukee, Wis.	
21	204112	St. s.	Ellen D.	32	21	64.9	13.2	4.3	1907	Petoskey, Mich.	
22	201623	St. s.	Ellen S.	57	37	69.7	21.3	8.0	1904	New Bern, N. C.	
23	211850	St. w.	Ellen Richardson	98	68	110.0	26.3	4.2	1913	Paducah, Ky.	
24	135096	St. s.	Ellen M. Ronan	73	36	79.4	19.7	8.6	1883	Athens, N. Y.	
25	219715	LVTW	St. s.	ELLENOR	3,482	2,112	328.0	46.2	22.9	1920	Wilmington, Del.
26	85455		St. s.	Elliott	45	30	68.1	16.6	7.0	1875	Newburgh, N. Y.
27	214333	St. s.	Elma	61	41	66.6	19.0	7.5	1916	New Baltimore, N. Y.	
28	224702	MFSJ	St. s.	ELMA	432	152	146.1	26.6	12.3	1892	Cleveland, Ohio
29	201556		KTMR	St. s.	ELMER A. KEELER	236	160	111.4	23.9	12.9	1904
30	135600	St. s.	Elmira	700	523	194.0	32.9	12.9	1883	Marine City, Mich.	
31	201684	St. s.	ELMIRA	1,460	675	187.5	43.4	16.5	1905	Newport News, Va.	
32	218435	LRTS	St. s.	ELMSPORT	6,865	5,348	409.6	54.2	27.1	1919	Seattle, Wash.
33	136455		St. s.	Elsie M.	28	19	47.0	12.0	5.7	1893	Oshkosh, Wis.
34	136368	St. s.	ELSIE	39	19	57.6	14.8	7.2	1893	Baltimore, Md.	
35	80704	St. s.	Elsie K.	30	15	66.8	15.0	6.0	1879	Yantacaw, N. J.	
36	209129	St. s.	Elsie Nell	27	19	52.8	15.4	6.0	1911	Erie, Pa.	
37	202859	St. s.	ELTON HOYT II	6,939	5,492	530.0	56.2	32.0	1906	Ecorse, Mich.	
38	37540	St. s.	Elva	257	174	113.0	22.1	11.2	1892	Elkton, Md.	
39	86059	St. s.	Elva	85	50	90.5	18.5	9.0	1889	Chicago, Ill.	
40	213089	St. s.	EMBLANE	471	286	121.3	30.0	9.2	1915	Bath, Me.	
41	106518	St. s.	EMERALD	51	25	70.0	17.5	7.4	1888	Jersey City, N. J.	
42	211882	St. s.	EMERALD	12	8	58.1	10.0	3.8	1887	San Francisco, Calif.	
43	220807	MBVH	St. s.	EMERGENCY AID	5,477	3,360	400.7	54.2	30.2	1920	Harriman, Pa.
44	221460		MCWT	St. s.	EMIDIO	6,000	4,248	435.0	56.2	33.5	1921
45	136904	St. s.	Emily B.	13	9	50.0	11.3	4.2	1902	Norfolk, Va.	
46	8741	St. s.	Emily	25	12	59.5	13.5	6.4	1871	Philadelphia, Pa.	
47	203306	St. s.	EMILY	30	20	57.2	14.4	5.7	1906	Boston, Mass.	
48	136719	St. s.	Emily Jung	32	9	65.7	14.1	6.0	1898	Ascension, La.	
49	135082	St. s.	Emily Mansfield	94	63	76.0	20.0	6.8	1883	New Haven, Conn.	
50	211372	St. s.	Emily Marie	40	27	66.5	16.0	8.0	1880	Tottenville, N. Y.	
51	135431	St. s.	Emila	99	70	84.0	23.6	5.9	1880	Athens, N. Y.	
52	205164	St. s.	Emma	9	7	53.0	11.2	2.4	1908	Bohemia, Fla.	
53	223420	St. s.	Emma G.	19	9	52.6	12.2	3.6	1923	Wilmington, N. C.	
54	130130	St. s.	Emma K.	32	16	59.0	16.5	5.8	1890	Glen Cove, N. Y.	
55	211442	LDCII	St. s.	EMMA ALEXANDER	7,793	4,428	423.8	54.9	17.7	1913	Camden, N. J.
56	135025		St. p.	Emma (Hles composite)	549	444	178.0	30.5	7.5	1887	Baltimore, Md.
57	216885	St. s.	Emma C. Brown	20	14	48.4	11.2	6.0	1918	Brooklyn, N. Y.	
58	219755	LWBII	St. s.	EMMA H. COPPAGE	7,017	4,357	425.8	57.0	31.2	1920	Oakland, Calif.
59	8002		St. s.	Emma J. Kennedy	57	28	78.0	18.2	7.9	1873	Philadelphia, Pa.
60	135621	St. s.	Emma Kate Ross	127	63	104.2	20.0	10.6	1882	Camden, N. J.	
61	136133	St. s.	Emmeline	137	68	82.8	22.9	6.9	1890	Ashtabula, Ohio	
62	214318	St. s.	EMORY L. FORD	7,986	6,225	580.0	60.0	32.0	1916	Lorain, Ohio	
63	136093	St. s.	Empire	41	20	67.2	16.0	6.9	1889	Athens, N. Y.	
64	206765	LBGN	St. s.	EMPIRE	288	190	110.0	25.0	13.7	1909	Port Richmond, N. Y.
65	221600		MDCT	St. s.	EMPIRE ARROW	8,046	4,960	468.3	62.7	32.0	1921

1 Formerly st. s. Macomet.

2 Formerly st. s. Lake Felden.

3 Formerly st. s. Kerbaugh.

4 Formerly st. s. {a William Cramp.
b Carston Offerman.
c Hewitt Bolce.

5 Formerly U. S. Q. M. C. Lieut. Alfred W. Drew.

6 Formerly st. s. {a Cheboygan.
b Chase S. Osborn.

7 Formerly st. w. Ellen R.

8 Formerly st. s. Mason City.

9 Formerly st. s. {a Governor Morgan.
b Goshen.
c Wauwatosa.

10 Formerly st. s. Amy E. Koller.

11 Formerly U. S. L. H. st. s. Lilac.

12 Formerly st. s. {a Edward Smith.
b G. A. Mitchell.

Steam Vessels

Line No.	Service	Crew	Indicated horse power	Name of owner	Home port	Address of owner
1	Pas.	17	310	Hobbs, Wall & Co. (Calif.)	San Francisco, Calif.	1 Drumm Street.
2	Fer.	7	1,400	Central R. R. Co. of New Jersey (N. J.)	New York, N. Y.	143 Liberty Street.
3	Frt.	44	2,400	A. H. Bull S. S. Co. (N. J.)	do.	40 West Street.
4	Tow.	4	60	Arundel Corporation (Md.)	Baltimore, Md.	Pier 2, Pratt Street.
5	Tow.	4	50	J. F. Outlaw	Mobile, Ala.	Jackson, Ala.
6	Tow.	7	225	Natchez & Louisiana Ry. Transfer Co. (Pa.)	Baton Rouge, La.	Natchez, Miss.
7	Frt.	25	1,500	Philadelphia & Norfolk Steamship Co. (Del.)	Wilmington, Del.	Tenth and Market Streets.
8	Tow.	12	480	J. K. Davison & Bro.	Pittsburgh, Pa.	42d and Davison Streets.
9	Tow.	4	75	James C. Stewart	New York, N. Y.	30 Church Street.
10	Frt.	25	80	Taft Fish Co. (Va.)	Reedville, Va.	Taft, Va.
11	Frt.	5	100	Shamrock Towing Co. (N. Y.)	New York, N. Y.	642 West Forty-second Street.
12	Pass.	8	750	Sanitarium Association of Philadelphia (Pa.)	Philadelphia, Pa.	Harrison Building.
13	Pas.	3	80	United States Shipping Board	New York, N. Y.	45 Broadway.
14	Frt.	41	2,800	do.	Seattle, Wash.	841 Railroad Avenue South.
15	Frt.	35	2,800	do.	do.	Do.
16	Frt.	7	93	Rogers Lighterage Co. (N. Y.)	New York, N. Y.	59 Pearl Street.
17	Frt.	5	139	New York & Staten Island Lighterage Corporation (N. Y.)	do.	Staten Island, N. Y.
18	Fsh.	12	18	Charles Gassow	Grand Haven, Mich.	South Haven, Mich.
19	Tow.	6	300	Black Warrior Lumber Co. (Ala.)	Mobile, Ala.	Knoxwood, Ala.
20	Frt.	8	190	Milwaukee Sand & Gravel Co. (Wis.)	Milwaukee, Wis.	779 North Water Street.
21	Fer.	3	40	City of Duluth	Duluth, Minn.	City Hall.
22	Frt.	4	60	T. G. Gautier	New Bern, N. C.	
23	Tow.	5	125	West Kentucky Coal Co. (N. J.)	Paducah, Ky.	
24	Tow.	9	234	Cornell Steamboat Co. (N. Y.)	Albany, N. Y.	Kingston, N. Y.
25	Frt.	28	1,000	A. H. Bull S. S. Co. (N. J.)	New York, N. Y.	40 West Street.
26	Tow.	4	150	William B. Snow	do.	Pier 43, North River.
27	Frt.	5	150	Baker-Whitely Coal Co. (W. Va.)	Baltimore, Md.	508 Koyser Building.
28	Frt.	12	800	George T. Linton	New York, N. Y.	78 Broad Street.
29	Tow.	10	700	Keeler Transportation Line (N. Y.)	do.	1 Broadway.
30	Frt.	13	780	Jones Navigation Co. (N. Y.)	Buffalo, N. Y.	Tonawanda, N. Y.
31	Fer.	7	1,400	Hoboken Ferry Co. (N. J.)	New York, N. Y.	90 West Street.
32	Frt.	38	2,500	United States Shipping Board	Seattle, Wash.	841 Railroad Avenue South.
33	Fsh.	4	85	Curtis Allen	Milwaukee, Wis.	Kewaunee, Wis.
34	Pas.	4	176	Norfolk Lighterage Co. (Va.)	Norfolk, Va.	
35	Tow.	5	90	Frank W. Reynolds	Albany, N. Y.	Canajoharie, N. Y.
36	Fsh.	3	35	Richard E. Smith	Chicago, Ill.	Waukegan, Ill.
37	Frt.	33	1,700	Steward Furnace Co. (Ohio)	Cleveland, Ohio	Union Trust Building.
38	Frt.	4	350	C. E. Barton	New Haven, Conn.	415 Powell Building.
39	Pas.	8	140	Arnold Transit Co. (Mich.)	Marquette, Mich.	Mackinac Island, Mich.
40	Tnk.	35	215	E. W. Bliss Co. (W. Va.)	New York, N. Y.	Adams and Plymouth Streets (B.).
41	Tow.	4	175	Shamrock Towing Co. (Del.)	do.	682 Twelfth Avenue.
42	Pas.	3	50	Lake Tahoe Railway & Transportation Co. (Calif.)	San Francisco, Calif.	65 Market Street.
43	Frt.	45	3,000	United States Shipping Board	Philadelphia, Pa.	Bourse Building.
44	Tnk.	38	3,100	Standard Transportation Co. (Del.)	New York, N. Y.	26 Broadway.
45	Tow.	2	50	Hudson Transportation Co. (Del.)	Norfolk, Va.	544 Law Building.
46	Pas.	4	100	Mary T. Mullen	Baltimore, Md.	2903 East Baltimore Street.
47	Msc.	3	300	Morse Dry Dock & Repair Co. (N. Y.)	New York, N. Y.	Thirty-sixth Street and First Avenue.
48	Tow.	7	75	Ohio River Sand Co. (Pa.)	Pittsburgh, Pa.	1210 House Building.
49	Oys.	5	145	F. Mansfield & Sons Co. (Conn.)	New Haven, Conn.	610 Quinipiac Avenue.
50	Tow.	4	100	William Ganer	Philadelphia, Pa.	151 South Front Street.
51	Pas.	6	120	Casco Bay Lines	Portland, Me.	Customhouse Wharf.
52	Tow.	2	50	Geneva Mill Co. (Ala.)	Pensacola, Fla.	Geneva, Ala.
53	Tow.	3	30	E. W. Godwin Sons Co.	Wilmington, N. C.	
54	Pas.	4	65	J. T. Walker	Norfolk, Va.	1940 Grandy Avenue.
55	Pas.	145	7,000	Pacific Steamship Co. (Me.)	Seattle, Wash.	1519 Railroad Avenue South.
56	Pas.	26	400	Tolchester Beach Improvement Co. (Md.)	Baltimore, Md.	Pier 16, Light Street.
57	Mso.	2	110	Theodore A. Crane's Sons Co. (N. J.)	New York, N. Y.	Erle Basin.
58	Tnk.	34	2,800	Cape Steamship Co. (Del.)	Los Angeles, Calif.	Security Building.
59	Tow.	4	80	Elizabeth Co. (Del.)	Newark, N. J.	Elizabeth, N. J.
60	Tow.	11	360	P. Sanford Ross (N. J.)	New York, N. Y.	Jersey City, N. J.
61	Pas.	14	126	St. Simons Transit Co. (Ga.)	Brunswick, Ga.	
62	Frt.	31	2,000	Franklin Steamship Co. (Minn.)	Duluth, Minn.	Union Trust Building.
63	Tow.	4	195	Cornell Steamboat Co. (N. Y.)	Albany, N. Y.	Kingston, N. Y.
64	Tow.	18	600	Sabine Towing Co. (Tex.)	Port Arthur, Tex.	
65	Tnk.	49	2,600	Standard Transportation Co. (Del.)	New York, N. Y.	26 Broadway.

¹³ Formerly st. s. Wesley Stoney.
¹⁴ Formerly st. s. William P. Snyder.
¹⁵ Formerly st. s. Glad Tidings.
¹⁶ Formerly st. s. Archey Crossman.
¹⁷ Formerly st. s. Hammac.
¹⁸ Formerly st. s. {^a Nanna.
 {^b Mittie.

¹⁹ Formerly United States Engineer st. s. General A. A. Humphreys.
²⁰ Formerly st. s. {^a Congress.
 {^b Nanking.
²¹ Formerly st. s. {^a Quabbin.
 {^b Cape Cod.
²² Formerly st. s. P. J. T. Co. No. 8.

Steam Vessels

Line No.	Official No.	Signal letters	Rig	Name of vessel	Tonnage		Dimensions			When built	Where built
					Gross	Net	Length	Breadth	Depth		
1	136623		St. s.	EMPIRE CITY	4,118	3,268	405.4	48.0	24.4	1897	Cleveland, Ohio
2	214963		St. s.	Empire State	396	389	138.5	40.7	8.6	1912	Amsterdam, N. Y.
3	209361		St. s.	Emrose	67	46	50.5	16.4	4.3	1911	Shelton, Wash.
4	135672		St. p.	Encinal	2,014	1,633	245.0	40.4	14.6	1888	San Francisco, Calif.
5	130531	KMPB	St. s.	ENDEAVOR	315	244	130.0	23.2	7.4	1896	Philadelphia, Pa.
6	218985	LTPP	St. s.	ENDICOTT	6,319	4,720	402.6	54.8	32.1	1919	Seattle, Wash.
7	107190		St. s.	Energetic	78	52	72.2	18.0	9.2	1895	Philadelphia, Pa.
8	127167		St. p.	Englewood	484	354	135.0	31.8	12.0	1896	Wilmington, Del.
9	210779	LMNT	St. s.	ENGLEWOOD	4,746	2,983	377.0	52.0	26.8	1918	Shooters Island, N. Y.
10	220275	LWVB	St. s.	ENSLEY CITY	6,157	3,801	395.5	55.0	31.4	1920	Chickasaw, Ala.
11	81442		St. s.	Enterprise	61	30	70.8	17.6	9.6	1893	Philadelphia, Pa.
12	135761		St. s.	Enterprise	31	18	53.0	12.9	6.6	1884	Port Townsend, Wash.
13	136368	KQRD	St. s.	Enterprise	2,806	1,079	318.8	37.4	26.6	1882	Newcastle, England
14	200835		St. s.	Enterprise	38	14	61.2	14.5	6.6	1904	Fall River, Mass.
15	221167		St. s.	Enterprise	11	7	41.8	11.0	5.0	1908	Rangleys, Me.
16	209352	LOFV	St. s.	Eocene	2,217	1,156	250.0	43.0	23.0	1911	Cleveland, Ohio
17	218923	LSWB	St. s.	EPITACIO PESSOA	5,989	3,707	400.7	54.2	30.4	1919	Harriman, Pa.
18	200679		St. s.	Eran Dantzer	27	18	61.3	14.7	6.6	1904	Scranton, Miss.
19	204740		St. p.	ERASTUS WELLS	541	541	188.5	32.2	7.0	1907	Grafton, Ill.
20	136624		St. s.	ERICSSON	585	344	198.2	23.3	9.2	1897	Philadelphia, Pa.
21	135678		St. s.	Erie	21	10	50.3	14.0	6.1	1888	Sandusky, Ohio
22	137042		St. s.	Erie	21	10	57.0	14.0	5.4	1902	Erie, Pa.
23	150813		St. p.	ERIE	747	420	200.6	32.0	12.0	1899	Wyandotte, Mich.
24	203503		St. s.	ERIE	290	198	124.6	28.4	7.4	1906	Buffalo, N. Y.
25	215332		St. w.	Erie	9	9	58.8	11.0	1.4	1917	Stratton, Ohio
26	213907		St. s.	Erma O.	29	25	46.0	12.0	5.0	1916	Benton Harbor, Mich.
27	136427		St. s.	Erna	14	7	51.5	13.1	4.9	1894	do
28	120757		St. s.	Ernest Le Duo	9	6	45.2	11.0	4.2	1883	Erie, Pa.
29	216333	LHMR	St. s.	Ernest H. Meyer	1,057	555	213.0	40.0	14.3	1917	Astoria, Oreg.
30	219055	LTKK	St. s.	ESCAMBIA	5,444	3,206	400.7	54.2	30.1	1919	Pensacola, Fla.
31	212606	LDRF	St. s.	ESPARTA	3,304	2,071	330.6	44.6	13.9	1904	Belfast, Ireland
32	136138	KJLW	St. s.	Essex	3,018	2,155	295.0	40.0	15.4	1890	Philadelphia, Pa.
33	211553		St. s.	ESSEX	266	181	94.0	36.1	12.9	1913	Toledo, Ohio
34	209171		St. s.	Esther B.	9	6	31.4	11.3	3.6	1911	Bois Blanc Island, Mich.
35	223313	MFIG	St. s.	Esther Johnson	1,104	611	208.4	43.6	15.2	1923	Portland, Oreg.
36	205432		St. s.	Esther Phillips	40	31	60.3	16.9	8.0	1908	Solomons, Md.
37	92875		St. s.	Esther M. Rendle	62	42	75.2	17.2	9.0	1898	South Portland, Me.
38	220624	MCFS	St. s.	ESTRADA PALMA	2,639	1,340	336.7	57.0	18.5	1920	Philadelphia, Pa.
39	219742	LVWM	St. s.	ETHAN ALLEN	7,021	4,831	439.0	60.2	33.7	1920	Gloucester City, N. J.
40	137005		St. s.	Ethel	266	161	145.0	28.0	8.0	1902	Wilmington, Del.
41	211703		St. s.	Ethel	25	10	49.2	13.0	4.6	1901	Savannah, Ga.
42	146629		St. s.	Ethel Dalley	50	26	66.0	17.7	8.0	1892	Perth Amboy, N. J.
43	219840	LWGB	St. s.	ETHYL	2,686	1,665	253.4	43.8	26.3	1920	Superior, Wis.
44	106578		St. s.	Etta May	99	49	76.5	16.5	4.7	1888	Port Jefferson, N. Y.
45	136743		St. s.	EUGENE GRASELLI	157	106	92.0	26.0	8.2	1899	Camden, N. J.
46	218970	LTBR	St. s.	Eugene F. Moran	176	29	95.5	24.7	12.2	1910	Green Bay, Wis.
47	135002		St. s.	Eugene F. Price	168	96	121.5	18.9	8.8	1874	Bristol, Me.
48	206147		St. s.	EUGENE J. BUFFINGTON	7,528	5,839	580.0	68.0	32.0	1909	Lorain, Ohio
49	214747		St. s.	EUGENE W. PARONY	7,724	6,020	580.0	60.0	32.0	1917	do
50	220007	MCFD	St. s.	EUGENE V. R. THAYER	7,137	5,111	430.2	69.2	32.8	1920	Wilmington, Del.
51	210804		St. w.	Eugene Dana Smith	99	99	121.0	26.4	4.0	1913	Dana, W. Va.
52	115110		St. s.	Eugenia	15	7	43.0	12.0	4.0	1805	Buffalo, N. Y.
53	221108		St. s.	Eugenia	21	14	46.3	13.1	6.5	1921	Alexandria, Va.
54	221205		St. s.	Eugenie Spofford	101	24	75.7	20.4	9.9	1924	Camden, Me.
55	202938		St. w.	Eugenia Tully	133	133	140.0	32.0	4.2	1906	Dubuque, Iowa
56	213361	LFRS	St. s.	EURANA	5,688	3,516	399.7	56.2	30.5	1916	San Francisco, Calif.
57	25270		St. p.	Eureka	2,420	1,500	277.0	42.7	15.7	1890	Tiburon, Calif.
58	130492	KNPJ	St. s.	EUREKA	353	180	128.0	26.3	15.0	1898	Philadelphia, Pa.
59	210334	LCMS	St. s.	Eureka	471	306	149.8	35.0	12.6	1912	Bath, Me.
60	213805		St. s.	Eureka	65	44	72.3	15.6	5.2	1916	Washington, N. C.
61	203353		St. w.	Evansville	144	144	120.2	30.0	5.2	1906	Madison, Ind.
62	215745	LJFC	St. s.	EVANSVILLE	3,944	2,370	372.2	43.9	24.9	1917	Ecorse, Mich.

¹ Formerly st. s. Anthracite.

² Formerly st. p. City of Englewood.

³ Formerly st. s. William J. Sewell.

⁴ Formerly ^a German st. s. Ehrenfels.

⁵ Formerly ^b German st. s. St. Georg.

⁶ Formerly st. p. ^a Pennsylvania.

⁷ Formerly st. p. ^b Owana.

⁸ Formerly st. s. Fred B. Hall.

⁹ Formerly British st. s. Esparta.

¹⁰ Formerly st. s. ^a Mina and Lizzie.

¹¹ Formerly st. s. ^b United States Engineers, Col. Harwood.

¹² Formerly st. s. ^c Mina and Lizzie.

¹³ Formerly st. s. Three Brothers.

¹⁴ Formerly st. s. Lake Harminia.

Line No.	Service	Crew	Indicated horse-power	Name of owner	Home port	Address of owner
1	Frt.	25	1,585	Empire S. S. Co. (Minn.)	Duluth, Minn.	1200 Alworth Building.
2	Drq.	14	80	E. Baker Brown	New York, N. Y.	Herkimer, N. Y.
3	Pas.	2	75	Miles H. Coffman	Tacoma, Wash.	Route 5, Box 110.
4	Fer.	25	1,000	South Pacific Coast Ry. Co. (Calif.)	San Francisco, Calif.	65 Market Street.
5	Pas.	15	500	J. Frank White	Wilmington, Del.	Front and Orange Streets.
6	Frt.	43	2,800	United States Shipping Board	Seattle, Wash.	841 Railroad Avenue South.
7	Tow.	5	300	Tico Towing Line (N. J.)	New York, N. Y.	17 Battery Place.
8	Fer.	6	420	Port Richmond & Bergen Point Ferry Co. (N. Y.)	do.	Newark, N. J.
9	Frt.	85	2,500	United States Shipping Board	do.	45 Broadway.
10	Frt.	40	2,800	United States Steel Products Co. (N. J.)	do.	30 Church Street.
11	Tow.	6	250	Charles L. Walker	Philadelphia, Pa.	113 Walnut Street.
12	Tow.	4	20	Enterprise Towing Co. (Wash.)	Seattle, Wash.	61 Pier 1.
13	Pas.	48	1,600	Matson Navigation Co. (Calif.)	San Francisco, Calif.	215 Market Street.
14	Fsh.	8	90	Peter O. Tysver	Gloucester, Mass.	19 Calder Street.
15	Tow.	3	25	American Realty Co. (Me.)	Portland, Me.	Errol, N. H.
16	Tnk.	29	1,300	Standard Transportation Co. (Del.)	New York, N. Y.	26 Broadway.
17	Frt.	43	3,500	United States Shipping Board	Philadelphia, Pa.	Bourse Building.
18	Pas.	4	125	L. N. Dantzer Lumber Co.	Gulfport, Miss.	Moss Point, Miss.
19	Pas.	29	540	City of St. Louis	St. Louis, Mo.	City Hall.
20	Pas.	27	600	Baltimore & Philadelphia Steamboat Co. (Md.)	Philadelphia, Pa.	Pier 3, South Delaware Avenue.
21	Fsh.	3	72	Bell & Bense Fish Co. (Ohio)	Sandusky, Ohio	Post Clinton, Ohio.
22	Frt.	6	100	Keystone Fish Co. (Pa.)	do.	Foot French Street.
23	Pas.	60	1,250	Detroit-Kingsville Navigation Co. (Mich.)	Detroit, Mich.	900 Union Trust Building.
24	Mso.	8	75	Erie Sand & Gravel Co. (Pa.)	Erie, Pa.	Foot Sassafras Street.
25	Tow.	1	20	John W. Eksey	Cincinnati, Ohio	Empire, Ohio.
26	Fsh.	4	35	Oscar Holmstrom	Grand Haven, Mich.	Ludington, Mich.
27	Tow.	3	60	Newaygo Tug Line (Wis.)	Milwaukee, Wis.	Wisconsin Rapids, Wis.
28	Fsh.	3	40	Robert Miller	Chicago, Ill.	2948 Warren Avenue.
29	Frt.	26	850	Broughton & Wiggins Navigation Co. (Oreg.)	Portland, Oreg.	901 Yeon Building.
30	Frt.	45	3,000	United States Shipping Board	Pensacola, Fla.	
31	Frt.	48	2,750	United Fruit S. S. Corporation (Del.)	New York, N. Y.	17 Battery Place.
32	Pas.	39	1,900	Merchants & Miners Transportation Corporation (Md.)	Baltimore, Md.	112 South Gay Street.
33	Fer.	12	600	Walkerville & Detroit Ferry Co. (Mich.)	Detroit, Mich.	Foot Joseph Campau Avenue.
34	Fsh.	2	10	Arthur Betts	Grand Haven, Mich.	Walker's Point, Mich.
35	Frt.	20	750	A. B. Johnson	San Francisco, Calif.	1 Drumm Street.
36	Tow.	7	197	Atlantic Transport Co. (W. Va.)	Baltimore, Md.	Chamber of Commerce Building.
37	Tow.	4	40	George T. Rendle	Boston, Mass.	270 Conder Street.
38	Frt.	41	2,700	Florida East Coast Car Ferry Co. (S. Dak.)	New York, N. Y.	120 Broadway.
39	Frt.	36	3,000	United States Shipping Board	Philadelphia, Pa.	Bourse Building.
40	Frt.	4	200	Diamond "P" Boat Line (Del.)	do.	Nicetown Lane and D Street.
41	Tow.	4	35	General Building Supply Co.	Savannah, Ga.	River and Reynolds Streets.
42	Frt.	5	100	Dalley's Towing Line (N. J.)	New York, N. Y.	One hundred and thirty-fifth Street and Park Avenue.
43	Mso.	55	1,400	Ethyl Gasoline Corporation (Del.)	Wilmington, Del.	Du Pont Building.
44	Frt.	6	25	Anning J. Smith Transportation Lines (Conn.)	Bridgeport, Conn.	
45	Frt.	6	250	Tremley Transportation Co. (N. J.)	New York, N. Y.	347 Madison Avenue.
46	Tow.	12	450	Tug Eugene F. Moran (N. Y.)	do.	17 Battery Place.
47	Fsh.	17	350	Lewes Fertilizer Co. (Del.)	Wilmington, Del.	Lewes, Del.
48	Frt.	25	1,880	Pittsburgh S. S. Co. (W. Va.)	Duluth, Minn.	Wolyin Building.
49	Frt.	30	2,000	do.	do.	do.
50	Tnk.	39	2,800	Sinclair Navigation Co. (Del.)	New York, N. Y.	45 Nassau Street.
51	Tow.	10	260	Campbell's Creek Coal Co. (Ohio)	Cincinnati, Ohio	918 Union Central Building.
52	Tow.	2	56	Cornell Steamboat Co. (N. Y.)	Albany, N. Y.	Kingston, N. Y.
53	Frt.	5	75	Lewis E. Smoot	Alexandria, Va.	
54	Tow.	5	350	John L. Goss Corporation (Me.)	Rockland, Me.	Stonington, Me.
55	Pas.	16	280	Patton-Tully Transportation Co. (Tenn.)	Memphis, Tenn.	Foot Keel Avenue.
56	Frt.	36	2,500	Planet S. S. Corporation (Me.)	New York, N. Y.	39 Cortlandt Street.
57	Fer.	15	1,500	Northwestern Pacific R. R. Co. (Calif.)	San Francisco, Calif.	64 Pine Street.
58	Tow.	16	800	Staples Transportation Co. (Me.)	Fall River, Mass.	404 Davol Street.
59	Frt.	8	725	Boston Sand & Gravel Co. (Del.)	Boston, Mass.	88 Broad Street.
60	Tow.	4	410	Eureka Lumber Co.	Washington, N. C.	
61	Pas.	28	391	Evansville & Bowling Green Packet Co. (Ind.)	Evansville, Ind.	Old National Bank Building.
62	Frt.	36	2,100	M. & J. Tracy (N. Y.)	New York, N. Y.	1 Broadway.

¹¹ Formerly st. s. Albert J. Hoyt.
¹² Formerly st. s. Salem.
¹³ Formerly st. s. Saratoga.
¹⁴ Formerly st. p. North Star.

¹⁵ Formerly st. p. Uktah.
¹⁶ Formerly st. s. {a S. N. A. 4.
{b Lake Tahoe.

Steam Vessels

Line No.	Official No.	Signal letters	Rig	Name of vessel	Tonnage		Dimensions			When built	Where built
					Gross	Net	Length	Breadth	Depth		
							Feet	Feet	Feet		
1	130595		St. s.	Evoeth.....	42	23	56.5	15.0	7.2	1897	Gloucester, Mass.
2	141213		St. s.	Evolyn.....	40	23	73.2	14.0	6.0	1892	Nyack, N. Y.
3	210001	LCKQ	St. s.	Evelyn.....	3,140	2,443	313.6	46.1	22.9	1912	Newport News, Va.
4	223171		St. s.	Evelyn M.....	18	12	47.3	14.0	5.2	1923	Naubinway, Mich.
5	161521		St. s.	Evelyn Jayne.....	57	23	73.0	18.0	8.0	1884	Perth Amboy, N. J.
6	76012		St. s.	Evelyn R. Baker.....	63	31	82.0	17.8	8.3	1886	do
7	204570	KWHT	St. s.	EVERETT.....	5,005	3,007	373.2	52.7	20.8	1907	Quincy, Mass.
8	217615	LQCS	St. s.	EVERGLADES.....	2,302	1,407	203.4	42.4	22.2	1919	Tampa, Fla.
9	219858	LWQJ	St. s.	EVERGREEN CITY.....	5,990	3,709	400.7	54.2	30.4	1920	Harriman, Pa.
10	214270		St. s.	Everland.....	13	11	47.0	12.0	3.4	1916	Panlico, N. C.
11	136816		St. s.	Excelsior.....	597	406	143.1	33.9	10.1	1900	West Haven, Conn.
12	136507		St. w.	Exporter.....	578	578	180.5	36.0	6.1	1895	Mdison, Ind.
13	16347		St. p.	Express.....	1,023	718	231.0	33.0	8.8	1864	Wilmington, Del.
14	110780		St. p.	EXPRESS.....	1,592	1,124	225.2	61.0	14.0	1888	Baltimore, Md.
15	223752		St. s.	Express.....	104	132	105.1	29.7	9.8	1924	Millford, Del.
16	203628		St. s.	F. A. BAILEY.....	6,021	4,470	530.0	53.2	32.0	1900	Ecorse, Mich.
17	220510		St. s.	F. A. CHURCHMAN.....	74	60	75.8	17.6	7.8	1920	Philadelphia, Pa.
18	201092	LJTF	St. s.	F. A. DOUTY.....	227	135	104.3	28.2	10.0	1904	Aberdeen, Wash.
19	217424	LPJR	St. s.	F. A. WARNER.....	2,333	1,389	253.4	43.7	24.5	1918	Ecorse, Mich.
20	121184		St. w.	F. B. Jones.....	303	271	143.4	27.0	6.2	1901	Portland, Ore.
21	200560		St. s.	F. B. SQUIRE.....	5,150	3,951	410.0	50.2	24.0	1903	Port Huron, Mich.
22	120683		St. p.	F. C. Latrobe.....	720	382	200.0	65.0	14.0	1879	Baltimore, Md.
23	111123		St. s.	F. D. UNDERWOOD.....	3,314	2,499	319.5	44.0	27.8	1896	Buffalo, N. Y.
24	127359		St. s.	F. E. HARVEY.....	355	288	133.3	31.0	7.6	1899	Toledo, Ohio.
25	214043		St. s.	F. G. Reeve.....	87	49	101.7	22.5	6.4	1916	Docketon, Wash.
26	200822	KTBQ	St. s.	F. H. Beckwith.....	195	118	130.7	22.0	9.3	1904	Pocomoka City, Md.
27	145805	KPCB	St. s.	F. H. CHAPPELL.....	353	189	128.0	20.3	15.0	1899	Philadelphia, Pa.
28	212264		St. s.	F. H. GILLMER.....	15	10	41.6	11.9	4.4	1914	Virginia, Minn.
29	120601		St. s.	F. H. GROVE.....	20	13	49.4	15.0	6.4	1886	Athens, N. Y.
30	221695	MDGL	St. s.	F. H. HILLMAN.....	9,835	6,006	500.0	68.2	30.0	1921	Alameda, Calif.
31	217173	LNQB	St. s.	F. H. WICKETT.....	7,763	4,709	467.6	62.7	32.0	1918	Camden, N. J.
32	121004		St. s.	F. J. Haynes.....	27	18	50.0	14.2	7.5	1895	Port Huron, Mich.
33	215608	LJBR	St. s.	F. J. LUCKENBACH.....	7,821	4,951	446.0	50.1	27.8	1917	Quincy, Mass.
34	202895		St. s.	F. J. Meyer, sr.....	21	14	42.5	10.2	5.6	1906	Manitowoc, Wis.
35	214073		St. s.	F. J. TOLLON, jr.....	35	24	51.2	15.4	5.0	1916	Erie, Pa.
36	214419		St. s.	F. M. Wheeler (composite).....	20	13	48.5	14.0	5.2	1916	Cheboygan, Mich.
37	214873	LQTQ	St. s.	F. Q. BARSTOW.....	9,003	5,010	500.0	68.2	27.0	1917	Newport News, Va.
38	204164	KWIC	St. s.	F. S. Loop.....	794	445	103.0	39.0	13.0	1907	Marshfield, Ore.
39	121074		St. s.	F. S. Willard.....	97	66	99.1	17.2	8.0	1898	South Portland, Me.
40	9493	HGTK	St. s.	F. W. BRUNE.....	290	201	129.0	23.0	7.6	1860	Wilmington, Del.
41	106527		St. s.	F. Y. Robertson.....	65	44	65.8	18.2	9.1	1888	Tottenville, N. Y.
42	225957	MGFT	St. s.	FAIRFAX.....	5,649	3,456	350.7	52.2	16.0	1926	Newport News, Va.
43	121141		St. s.	Fairfield.....	131	83	115.0	18.2	9.1	1900	Pocomoka City, Md.
44	221143	MCPQ	St. s.	FAIRFIELD CITY.....	5,680	3,450	424.2	50.2	26.5	1921	Chickasaw, Ala.
45	120910		St. s.	Fairmount.....	24	12	54.0	16.0	6.1	1892	Cambridge, Md.
46	111262	KPQJ	St. s.	Fair Onks.....	1,275	777	199.0	38.0	20.8	1900	Hooquam, Wash.
47	212730		St. s.	FAIRPORT.....	65	31	68.7	17.0	11.0	1914	Cleveland, Ohio.
48	90684	KSMG	St. s.	Fairview.....	345	216	120.4	28.0	9.8	1903	Noank, Conn.
49	224089		St. s.	Faith.....	94	64	109.4	15.2	8.2	1918	Bristol, R. I.
50	120404		St. s.	Falcon.....	76	29	102.5	15.0	6.6	1880	Wilmington, Del.
51	120593		St. s.	Falcon.....	46	23	68.0	15.0	6.0	1884	South Norwalk, Conn.
52	120632		St. s.	Falcon.....	104	36	100.0	23.0	9.5	1886	San Francisco, Calif.
53	120687		St. s.	Falcon.....	82	60	90.2	16.7	6.8	1887	Buffalo, N. Y.
54	211538		St. s.	Falcon.....	50	34	60.1	18.1	6.9	1913	Baltimore, Md.
55	218427	LRTN	St. s.	Falcon.....	2,966	1,760	300.0	44.1	22.9	1919	Wilmington, Del.
56	106297		St. s.	Falmouth.....	37	18	61.0	15.4	6.7	1884	Brooklyn, N. Y.
57	219654	LVR8	St. s.	FALMOUTH.....	2,606	1,612	251.0	43.6	28.2	1920	Duluth, Minn.
58	217494	LPQM	St. s.	Fame.....	415	197	142.0	31.6	14.4	1918	South Somerset, Mass.
59	120648		St. s.	Fannie.....	292	224	132.0	22.9	7.6	1886	Wilmington, Del.
60	120337		St. s.	Fannie Woodall.....	167	146	112.0	21.5	7.0	1878	do
61	120729		St. s.	Fannie L. Baker.....	43	21	68.0	17.6	6.0	1888	Detroit, Mich.
62	219247	LTRM	St. s.	FARGO.....	2,606	1,612	251.0	43.6	26.2	1919	Duluth, Minn.

1 Formerly st. s. Linta.

2 Formerly st. s. a) Vallant.

b) W. S. Holbrook.

3 Formerly st. s. a) John A. Carnie.

b) McCaldin Bros.

c) Herman Lee.

4 Formerly st. p. Louise.

5 Formerly st. p. a) Robert Garrett.

b) Stapleton.

6 Formerly st. s. J. H. Sheadle.

7 Formerly st. s. a) Daring.

b) Standard No. 2.

c) J. A. Talbot.

8 Formerly st. s. Cottonplant.

9 Formerly st. s. Ramapo.

Line No.	Service	Crew	Indicated horse-power	Name of owner	Home port	Address of owner
1	Tow.	4	165	Master Mariners Towboat Co. (Mass.)	Gloucester, Mass.	
2	Pas.	2	160	Jacob Martin	New York, N. Y.	2749 East Twenty-seventh Street.
3	Frt.	32	1,200	A. H. Bull S. S. Co. (N. J.)	do.	40 West Street.
4	Fsh.	4	25	James J. Martin	Grand Haven, Mich.	St. James, Mich.
5	Tow.	4	210	Mears Towing Co. (N. Y.)	New York, N. Y.	Foot Sackett Street (B.).
6	Tow.	5	200	Baker Bros. Towing Co. (N. Y.)	do.	11 Moore Street.
7	Frt.	45	2,700	Mystic S. S. Co. Trustees (Mass.)	Boston, Mass.	111 Devonshire Street.
8	Frt.	36	1,500	United States Shipping Board	Tampa, Fla.	
9	Frt.	45	3,000	do.	Philadelphia, Pa.	Bourse Building.
10	Tow.	2	60	Phoenix Utility Co.	Miami, Fla.	139 Southwest Fourth Street.
11	Elr.	7	300	International Elevating Co. (N. J.)	New York, N. Y.	101 Produce Exchange.
12	Tow.	29	1,127	Mengel Box Co. (Ky.)	Louisville, Ky.	
13	Pas.	40	1,272	Boston, New York & Southern Steamship Co. (Del.)	New York, N. Y.	24 State Street.
14	Pas.	10	1,200	Tolchester Beach Improvement Co. (Md.)	Baltimore, Md.	Pier 16, Light Street.
15	Frt.	7	300	Southern Pacific Co. (Ky.)	New York, N. Y.	Pier 49, N. R.
16	Frt.	31	1,700	Forest City S. S. Co. (Ohio)	Cleveland, Ohio	1964 Union Trust Building.
17	Tow.	6	350	Alfred O. Churchman	Philadelphia, Pa.	5041 Locust Street.
18	Tow.	9	800	Frank O. McPherson	San Francisco, Calif.	Santa Clara, Calif.
19	Frt.	27	1,250	Pacific States Lumber Co. (Del.)	do.	351 California Street.
20	Tow.	8	350	Willamette & Columbia River Towing Co. (Oreg.)	Portland, Oreg.	181 East Water Street.
21	Frt.	32	2,000	Jenkins S. S. Co. (Ohio)	Cleveland, Ohio	Union Trust Building.
22	Pas.	34	1,000	Mayor & City Council (Md.)	Baltimore, Md.	City Hall.
23	Frt.	28	1,500	Great Lakes Transit Corporation (N. Y.)	Buffalo, N. Y.	223 Erie Street
24	Frt.	9	412	United Fuel & Supply Co.	Detroit, Mich.	200 Free Press Building.
25	Msc.	5	325	Washington Route (Wash.)	Seattle, Wash.	Pier 3.
26	Fsh.	35	480	United Oil & Fertilizer Corporation (Va.)	Cape Charles, Va.	Chincoteague, Va.
27	Tow.	16	850	Thames Towboat Co. (Conn.)	New London, Conn.	224 Bank Street.
28	Tow.	4	22	Virginia & Rainy Lake Co. (Minn.)	Duluth, Minn.	Virginia, Minn.
29	Wat.	3	40	Croton Water Co. (N. Y.)	New York, N. Y.	59 Pearl Street.
30	Tnk.	42	4,000	Standard Oil Co. of California (Del.)	San Francisco, Calif.	225 Bush Street.
31	Tnk.	44	3,200	Pan-American Petroleum & Transport Co. (Del.)	Los Angeles, Calif.	Fifth Avenue and Spring Street.
32	Tow.	5	190	Beaubien Ice & Coal Co. (Mich.)	Detroit, Mich.	4205 West Jefferson Avenue.
33	Frt.	41	4,000	Luckenbach S. S. Co. (Del.)	New York, N. Y.	44 Whitehall Street.
34	Fsh.	4	50	John Droll	Millwaukee, Wis.	Sheboygan, Wis.
35	Frt.	4	80	Frank J. Tollen	Erie, Pa.	
36	Fsh.	6	60	Schacht Fish Co. (Ohio)	Sandusky, Ohio.	
37	Tnk.	42	3,300	Standard Oil Co. (N. J.)	New York, N. Y.	26 Broadway.
38	Frt.	20	500	William Oatham	San Francisco, Calif.	Central Basin
39	Fsh.	23	175	Triton Oil & Fertilizer Co. (N. Y.)	New York, N. Y.	137 Beekman Street.
40	Frt.	8	350	Trenton Transportation Co. (N. J.)	Philadelphia, Pa.	Trenton, N. J.
41	Tow.	4	350	Jacobus Grauwiler Co. (N. Y.)	New York, N. Y.	24 Stone Street.
42	Pas.	90	2,700	Merchants & Miners Transportation Co. (Md.)	Baltimore, Md.	112 South Gay Street.
43	Fsh.	30	225	Eubank Tankard Co. (Va.)	Reedville, Va.	Kilmarnack, Va.
44	Frt.	57	3,500	United States Steel Products Co. (N. J.)	New York, N. Y.	30 Church Street.
45	Tow.	3	45	George S. Smith	do.	Tottenville, N. Y.
46	Frt.	21	555	Oriental Navigation Co. (Del.)	do.	17 Battery Place.
47	Tow.	4	400	Great Lakes Towing Co. (N. J.)	Duluth, Minn.	N. P. Dock.
48	Frt.	12	338	Stony Creek Improvement Co. (Md.)	Baltimore, Md.	Foot Broadway.
49	Fsh.	12	1,200	August W. Dege	New York, N. Y.	Jersey City, N. J.
50	Pas.	9	200	A. G. Thomas	New Orleans, La.	New Orleans Bank Building.
51	Frt.	4	75	George W. Stapleton	New York, N. Y.	251 St. Paul Avenue, S. I.
52	Tow.	7	200	Bay Transport Co. (Calif.)	San Francisco, Calif.	Pier 19.
53	Pas.	4	250	Richard W. Plepkorn	Port Huron, Mich.	Alpena, Mich.
54	Tow.	9	300	Sagadahoc Towing Co. (Me.)	Bath, Me.	Topsham, Me.
55	Frt.	33	1,650	Atlantic & Caribbean Steam Navigation Co. (Del.)	Wilmington, Del.	Du Pont Building.
56	Tow.	4	160	J. G. Egan	New York, N. Y.	Forty-first Street and Broadway.
57	Frt.	33	1,300	Eastern Steamship Lines (Mo.)	Portsmouth, N. H.	Eliot, Mo.
58	Tow.	19	834	Mystic S. S. Co. (Mass.) Trustees	Boston, Mass.	111 Devonshire Street.
59	Frt.	6	250	New York & New Jersey Steamboat Co. (N. J.)	Perth Amboy, N. J.	Pier 32 East River.
60	Frt.	12	140	Peekskill & New York Day Line (N. Y.)	New York, N. Y.	Peekskill, N. Y.
61	Tow.	9	105	Matton Towing Corporation (N. Y.)	Albany, N. Y.	Waterford, N. Y.
62	Frt.	33	1,600	United States Shipping Board	New York, N. Y.	45 Broadway.

10 Formerly st. s. ^a City of Roesford.
^b John Roberts.
 11 Formerly st. s. Tacony.
 12 Formerly st. s. E. L. Doheny Third.
 13 Formerly st. s. 265.
 14 Formerly st. s. Crystal.
 15 Formerly st. s. Annie L.
 16 Formerly st. s. Robert Dollar.

17 Formerly st. s. ^a Huntington
^b Stony Creek.
 18 Formerly st. s. Gold Star.
 19 Formerly st. s. Rock Island.
 20 Formerly st. s. A. Demerest.
 21 Formerly st. s. Lake Floravista.
 * Sold to Durham Transportation Co., but document not yet surrendered.

Steam Vessels

Line No.	Official No.	Signal letters	Rig	Name of vessel	Tonnage		Dimensions			When built	Where built
					Gross	Net	Length	Breadth	Depth		
					Feet			Feet			
1	217668	LPTS	St. s.	FARNAM	3,283	2,000	324.0	46.2	25.0	1918	Newark, N. J.
2	120772		St. s.	Fashion	48	26	64.2	16.3	7.3	1889	St. Joseph, Mich.
3	13185		St. p.	Favorite	495	338	193.0	30.0	9.6	1866	Jersey City, N. Y.
4	120967		St. s.	Favorite	399	271	127.6	30.6	8.2	1894	Tompkins Grove, N. Y.
5	121067		St. s.	Favorite	40	27	63.7	16.2	7.2	1898	Baltimore, Md.
6	217620		St. s.	FAVORITE	746	393	158.0	40.2	13.3	1919	Cleveland, Ohio.
7	121035		St. w.	Fawn	46	46	95.0	18.5	3.3	1896	Evansville, Ind.
8	121066		St. s.	Fay	25	16	55.9	19.8	3.4	1898	Pittston, Me.
9	207345		St. s.	FAYETTE BROWN	6,377	4,860	504.0	54.0	30.0	1910	Lorain, Ohio.
10	157127		St. s.	Fayling	37	23	66.5	15.6	6.8	1884	Grand Haven, Mich.
11	9483		St. s.	Fearless	16	9	58.0	11.0	4.0	1871	Brooklyn, N. Y.
12	120943		St. s.	Fearless	34	19	62.5	14.6	6.8	1893	Manitowoc, Wis.
13	120286		St. s.	Fearless	121	82	103.0	17.8	8.9	1877	Fall River, Mass.
14	121098	LHDR	St. s.	FEARLESS	167	85	99.6	22.7	12.6	1899	San Francisco, Calif.
15	214690		St. s.	Fearless No. 2	64	52	64.8	15.8	7.6	1916	Manitowoc, Wis.
16	130908	KQRL	St. s.	FEDERAL	2,881	2,159	303.2	42.2	23.2	1901	Chicago, Ill.
17	217147	LNMV	St. s.	FEDERAL	6,868	4,809	395.5	55.0	31.4	1918	Kearny, N. J.
18	218969	LTHQ	St. s.	Federal No. 1	176	29	95.6	24.7	12.2	1919	Green Bay, Wis.
19	219147	LTM B	St. s.	Federal No. 2	176	29	95.5	24.7	12.2	1919	do.
20	214726	LGR C	St. s.	FELIX TAUSSIO	5,856	3,662	395.0	55.1	31.0	1917	Newport News, Va.
21	110774	KJGC	St. s.	Fellowcraft	2,070	1,712	258.0	40.2	23.5	1888	Buffalo, N. Y.
22	215733	LJDR	St. s.	FELTONE	7,117	4,493	449.1	57.2	34.0	1917	Sparrows Point, Md.
23	206343		St. p.	FERDINANDO GORGES	1,312	826	240.0	47.4	16.7	1909	Bath, Me.
24	120192		St. s.	Fidelity	152	103	93.0	22.5	9.0	1873	Brooklyn, N. Y.
25	207616		St. s.	Fidelity	28	19	57.0	14.7	3.8	1910	Newport, Wash.
26	121238	KSBC	St. s.	FINLAND	11,941	7,052	560.0	60.2	21.2	1902	Philadelphia, Pa.
27	202960		St. s.	FINLAND	6,495	4,939	549.0	58.1	32.0	1906	Wyandotte, Mich.
28	202037		St. s.	FIRE FIGHTER	192	130	91.3	23.4	13.1	1905	Wilmington, Del.
29	120599		St. s.	Fire Fly	14	7	51.0	10.8	4.0	1884	Boston, Mass.
30	210565	LMD B	St. s.	FIRMORE	7,117	4,431	449.1	57.2	34.0	1918	Sparrows Point, Md.
31	218097	LSIJ	St. s.	FIRTHCLIFFE	6,075	3,780	400.5	54.2	30.4	1919	Newburgh, N. Y.
32	222429	MDSJ	St. s.	FISHER	346	175	139.2	24.0	13.1	1922	East Boothbay, Me.
33	225004		St. s.	FISHERS ISLAND	862	563	150.1	40.1	14.4	1926	Wilmington, Del.
34	216942	LMWS	St. s.	Fish Hawk	352	149	139.4	24.4	13.1	1918	South Portland, Me.
35	219792	LWCQ	St. s.	FISHKILL	5,628	3,477	400.5	54.2	30.4	1920	Newburgh, N. Y.
36	91584		St. s.	Flannery Boys	77	55	85.2	18.5	8.0	1883	Jersey City, N. J.
37	107435		St. s.	Flannery Line	117	80	81.3	22.0	9.6	1899	Athens, N. Y.
38	121213		St. s.	Fleetwood	34	23	73.8	16.0	4.6	1902	Aberdeen, Wash.
39	200150		St. s.	FLEMINGTON	220	149	98.0	24.5	13.8	1903	Philadelphia, Pa.
40	201345		St. s.	Fletcher	235	204	112.0	40.5	10.0	1904	Jacksonville, Fla.
41	120618		St. w.	Flora	185	94	141.0	30.5	4.0	1885	Sacramento, Calif.
42	224723		St. s.	Flora A.	22	15	37.8	12.1	5.3	1925	Traverse City, Mich.
43	127065		St. s.	Floral E. Roe	112	56	80.5	21.7	9.5	1894	Newburgh, N. Y.
44	120519		St. s.	Florence	102	75	81.0	18.3	5.7	1882	Setauket, N. Y.
45	120557		St. s.	Florence	36	18	56.0	15.0	7.0	1883	Boston, Mass.
46	120901		St. s.	Florence	110	67	84.0	27.0	7.5	1892	Wilmington, Del.
47	121220		St. w.	Florence	30	30	80.5	16.8	2.8	1902	Harvey, La.
48	205269		St. s.	Florence	43	29	62.0	15.7	6.7	1908	Erie, Pa.
49	220523		St. s.	Florence	41	22	67.7	16.2	6.0	1902	Phoenix, N. Y.
50	203516		St. s.	Florence W	35	24	55.7	16.6	6.5	1906	New Baltimore, N. Y.
51	210587	LCPJ	St. s.	FLORENCE LUCKENBACH	4,953	3,197	401.8	52.2	27.3	1910	Glasgow, Scotland
52	210812	LCRM	St. s.	FLORENCE OLSON	1,437	891	218.5	40.2	14.1	1912	Long Beach, Calif.
53	121033		St. p.	Florida	818	667	156.0	36.6	13.3	1896	Chester, Pa.
54	121134		St. s.	Florida	57	39	86.0	18.2	6.5	1900	Scranton, Miss.
55	120150	KCBQ	St. p.	Florida	807	564	203.0	32.4	10.5	1883	Wyandotte, Mich.
56	212060		St. w.	Florida	68	68	104.3	38.0	3.7	1914	Dravosburg, Pa.
57	225822		St. s.	FLORIDA	99	31	71.0	20.1	11.2	1926	Cleveland, Ohio.
58	213813	LFRG	St. s.	FLORIDIAN	6,719	4,167	415.0	53.7	28.1	1915	Sparrows Point, Md.
59	121094		St. s.	Flosio	66	45	72.2	18.5	7.5	1898	Tacoma, Wash.
60	220130		St. s.	Flower City	27	16	60.0	15.5	4.9	1909	Buffalo, N. Y.
61	218596	LSCW	St. s.	FLUOR SPAR	5,055	3,095	390.0	54.2	27.6	1919	Hog Island, Pa.
62	120004		St. s.	Flushing	49	24	59.4	17.6	7.0	1892	Tottenville, N. Y.
63	207916	LBQJ	St. s.	FOAM	244	114	114.3	22.5	11.6	1910	Quincy, Mass.
64	216370	LKSN	St. s.	FOAM	308	90	135.0	22.8	13.4	1918	Manitowoc, Wis.
65	200948		St. s.	FONTANA	3,887	2,935	362.8	50.2	29.0	1904	Ecorse, Mich.
66	217915		St. s.	Ford No. 1	190	111	125.4	22.3	10.3	1919	Millford, Del.
67	220354	MBCP	St. s.	Forest King	2,426	1,724	267.6	46.2	24.0	1920	Aberdeen, Wash.

1 Formerly st. p. ^a John Sylvester.
^b Starlight.
2 Formerly st. s. Charles L. Hutchinson.
3 Formerly st. s. Duncan Robertson.
4 Formerly st. s. Northwestern.
5 Formerly st. s. Tomah.
6 Formerly st. s. Green Bay.

7 Formerly st. s. Robert Mills.
8 Formerly st. s. Harry Coulby.
9 Formerly st. s. Margaret J. Sanford.
^a Arthur W. Palmer.
^b Catherine Moran.
^c Kathleen Roberts.
10 Formerly st. s.
11 Formerly st. s. Duval.

Steam Vessels

Line No.	Service	Crew	Indicated horse-power	Name of owner	Home port	Address of owner
1	Frt.	37	1,500	United States Shipping Board.....	Newark, N. J.....	Kearny, N. J.
2	Tow.	7	75	Marine Iron & Ship Building Co. (Minn.).....	Duluth, Minn.....	Foot Eleventh Avenue, West.
3	Pas.	18	484	George W. Brown.....	Baltimore, Md.....	2103 Druid Hill Avenue.
4	Pas.	11	1,000	Daniel F. McAllister.....	New York, N. Y.....	24 State Street.
5	Tow.	8	250	Chesapeake Lighterage & Towing Co. (Md.).....	Baltimore, Md.....	Keyser Building.
6	Wrk.	15	1,200	Great Lakes Towing Co. (N. J.).....	Duluth, Minn.....	N. P. Dock.
7	Tow.	7	105	George E. Breece Lumber Co. (N. Mex.).....	Baton Rouge, La.....	Monroe, La.
8	Frt.	3	30	Charles R. Bailey.....	Bath, Me.....	Pittston, Me.
9	Frt.	25	1,760	Stewart Furnace Co. (Ohio).....	Cleveland, Ohio.....	Union Trust Building.
10	Frt.	4	188	Zenith Dredge Co. (Minn.).....	Duluth, Minn.....	303 Glencoe Building.
11	Tow.	4	30	Winyah Lumber Co. (S. C.).....	Georgetown, S. C.....	
12	Msc.	2	100	J. E. Murphy.....	Chicago, Ill.....	2014 West Monroe Street.
13	Frt.	23	200	Arundel Corporation (Md.).....	Baltimore, Md.....	Pier 2, East Pratt Street.
14	Tow.	6	600	Shipowners & Merchants Tugboat Co. (Calif.).....	San Francisco, Calif.....	Pier 15.
15	Fsh.	6	125	Ernisse Fish Co. (Wis.).....	Milwaukee, Wis.....	Sheboygan, Wis.
16	Tnk.	33	1,200	Petroleum Navigation Co. (Tex.).....	Houston, Tex.....	1307 Petroleum Building.
17	Frt.	40	2,500	United States Shipping Board.....	Newark, N. J.....	Kearny, N. J.
18	Tow.	12	450	Federal Shipbuilding Co. (N. J.).....	do.....	do.
19	Tow.	11	450	do.....	do.....	do.
20	Frt.	34	2,200	Mystic S. S. Co. (Mass.) Trustees.....	Boston, Mass.....	111 Devonshire Street.
21	Frt.	16	800	Nicholson Universal Steamship Co. (Del.).....	Wilmington, Del.....	7 West Tenth Street.
22	Frt.	37	2,400	Guaranty Trust Co. (N. Y.).....	New York, N. Y.....	140 Broadway.
23	Pas.	7	2,000	Maine Central R. R. Co.....	Portland, Me.....	Union Station.
24	Pas.	4	300	City of New York.....	New York, N. Y.....	Municipal Building.
25	Tow.	3	80	Dakona Lumber Co. (Wash.).....	Port Townsend, Wash.....	Dakona, Wash.
26	Pas.	257	9,300	International Mercantile Marine Co. (N. J.).....	New York, N. Y.....	1 Broadway.
27	Frt.	25	1,900	Great Lakes Steamship Co. (Del.).....	Oswego, N. Y.....	Syracuse, N. Y.
28	Frb.	14	460	District of Columbia.....	Washington, D. C.....	Seventh Street Wharves.
29	Frt.	3	31	John I. Snow.....	Rockland, Me.....	79 Mechanic Street.
30	Frt.	37	2,400	Guaranty Trust Co. (N. Y.).....	New York, N. Y.....	140 Broadway.
31	Frt.	43	2,000	United States Shipping Board.....	do.....	45 Broadway.
32	Fsh.	18	550	Portland Trawling Co. (Me.).....	Portland, Me.....	186 Middle Street.
33	Pas.	16	750	Bethlehem Shipbuilding Corp. (Ltd.) (Del.).....	Wilmington, Del.....	
34	Fsh.	21	550	Deep Sea Fisheries (Me.).....	Rockland, Me.....	Tillson Wharf.
35	Frt.	53	3,000	United States Shipping Board.....	New York, N. Y.....	45 Broadway.
36	Tow.	9	250	William T. Flannery.....	do.....	11 Moore Street.
37	Tow.	4	475	Flannery Towing Line (N. Y.).....	do.....	do.
38	Tow.	2	150	Fleetwood Tug & Barge Co. (Wash.).....	Seattle, Wash.....	Aberdeen, Wash.
39	Tow.	10	500	Central R. R. Co. of New Jersey (N. J.).....	New York, N. Y.....	143 Liberty Street.
40	Fer.	12	250	Florida Ferry Co. (Fla.).....	Jacksonville, Fla.....	26 South Main Street.
41	Frt.	30	180	Sacramento Transportation Co. (Calif.).....	San Francisco, Calif.....	Sacramento, Calif.
42	Fsh.	3	35	William Hopkins.....	Grand Haven, Mich.....	Northport, Mich.
43	Tow.	6	300	Daniel Roe Towing & Transportation Co. (N. J.).....	New York, N. Y.....	1 Broadway.
44	Oys.	6	60	H. J. Lewis Oyster Co. (Conn.).....	Bridgeport, Conn.....	Stratford, Conn.
45	Tow.	5	75	Bridgeport Dredge & Dock Co. (Conn.).....	do.....	
46	Tow.	7	40	Pontin Boat Corporation (Del.).....	New York, N. Y.....	90 West Street.
47	Tow.	10	182	Louisiana Cypress Lumber Co. (La.).....	New Orleans, La.....	Harvey, La.
48	Fsh.	6	55	Eliza M. Thomas.....	Erie, Pa.....	25½ West Second Street.
49	Frt.	8	30	Peoples Ice Co. (N. Y.).....	Rochester, N. Y.....	Syracuse, N. Y.
50	Frt.	3	75	John P. Randerson.....	Albany, N. Y.....	68 Chapel Street.
51	Frt.	37	2,750	Luckenbach Steamship Co. (Del.).....	New York, N. Y.....	44 Whitehall Street.
52	Frt.	24	900	Oliver J. Olson & Co. (Calif.).....	San Francisco, Calif.....	1 Drumm Street.
53	Fer.	6	500	City of New York.....	New York, N. Y.....	Municipal Building.
54	Plt.	12	125	Andrew McFarland.....	Port Arthur, Tex.....	
55	Pas.	43	950	Western Transportation Co. (Del.).....	Duluth, Minn.....	103 Board of Trade Building
56	Pas.	5	100	John F. Klein.....	St. Louis, Mo.....	Cairo, Ill.
57	Tow.	4	700	Great Lakes Towing Co. (N. J.).....	Duluth, Minn.....	M. P. Dock.
58	Frt.	36	4,000	American-Hawaiian Steamship Co. (N. J.).....	New York, N. Y.....	10 Bridge Street.
59	Tow.	6	175	Willson & Sylvester Mill Co. (Alaska).....	Wrangell, Alaska.....	
60	Tow.	3	25	State of New York.....	Buffalo, N. Y.....	Foot Porter Avenue.
61	Frt.	42	2,500	United States Shipping Board.....	Savannah, Ga.....	
62	Tow.	6	250	Red Star Towing & Transportation Co. (W. Va.).....	New York, N. Y.....	17 Battery Place.
63	Tow.	13	500	Americo Navigation Co. (Del.).....	do.....	302 Broadway.
64	Cod.	24	500	Bay State Fishing Co. (Mass.).....	Boston, Mass.....	30 Fish Pier.
65	Frt.	24	1,000	Progress S. S. Co. (Ohio).....	Cleveland, Ohio.....	Union Trust Building.
66	Tow.	8	600	Ford Motor Co. (Del.).....	Detroit, Mich.....	Highland Park, Mich.
67	Frt.	26	1,500	Forest King Co. (Wash.).....	Seattle, Wash.....	911 Securities Building.

^a Comet.
^b S. O. Co. No. 5.
^c Socony 5.
^d Madeline Messick.
 Formerly st. s. Commodore Perry.
^a British st. s. Damara.
 Formerly ^b st. s. Damara.

Formerly st. s. Paralso.
 Formerly st. p. ^a City of Mackinac.
^b State of New York.
 Formerly *st. p. Albert.
 Formerly st. s. ^a R. W. England.
^b Frank Selther.
 Formerly st. s. D. Collora.

Steam Vessels

Line No.	Official No.	Signal letters	Rig	Name of vessel	Tonnage		Dimensions			When built	Where built
					Gross	Net	Length	Breadth	Depth		
							Feet	Feet	Feet		
1	120680		St. s.	Forest Queen	138	69	100.8	22.2	7.2	1887	Athens, N. Y.
2	210782		St. s.	Forest T. Crosby	83	24	71.0	20.3	9.7	1912	Seattle, Wash.
3	207622		St. s.	Forester	39	24	58.3	16.0	5.6	1910	Hoculam, Wash.
4	115780		St. s.	Forrest E. Single	77	38	89.0	18.0	9.0	1881	Camden, N. J.
5	212187		St. w.	Forrester	159	108	95.5	21.8	4.9	1914	Mount Vernon, Wash.
6	203229		St. s.	Fort Ann	33	22	59.4	17.0	5.0	1900	Athens, N. Y.
7	219769	LWBN	St. s.	FORT ARMSTRONG	3,249	1,988	324.0	40.2	25.0	1920	Newark, N. J.
8	207985	LBQP	St. s.	Fort Bragg	912	498	188.0	40.0	14.3	1910	Fairhaven, Calif.
9	140459		St. s.	Fort Edward	49	33	75.0	18.4	5.6	1881	Buffalo, N. Y.
10	220138	MGJH	St. s.	FORT GAINES	1,121	629	225.2	30.1	12.1	1902	Grimstad, Norway
11	213056		St. s.	FORT LEE	923	628	177.4	39.7	16.0	1915	Wilmington, Del.
12	130489	KMDV	St. s.	FORT McHENRY	111	55	84.5	19.0	9.6	1895	Philadelphia, Pa.
13	141741		St. s.	Fort Meigs	108	95	115.0	29.0	6.0	1901	Oshkosh, Wis.
14	200894		St. p.	FORT ORANGE	4,307	2,800	411.1	50.8	12.8	1903	Wilmington, Del.
15	210771		St. w.	Fort Sutter	1,139	801	219.2	42.8	9.3	1912	San Francisco, Calif.
16	217319	LPCS	St. s.	FORT WAYNE	6,231	3,921	409.6	54.4	27.4	1918	Baltimore, Md.
17	06407		St. s.	Fort Wood	108	144	97.0	21.6	7.5	1898	Greenport, N. Y.
18	202052		St. s.	Fortuna	59	30	70.5	18.6	7.9	1905	Solomons, Md.
19	202854		St. s.	Fortuna	121	82	113.4	26.6	6.8	1906	Seattle, Wash.
20	209101		St. s.	Fortuna	23	16	43.0	12.6	5.6	1911	Manitowoc, Wis.
21	136985		St. s.	Foss No. 15	44	30	60.0	17.0	5.5	1902	Tucoma, Wash.
22	218788	LSNJ	St. s.	FOURTH ALABAMA	3,283	2,000	321.0	46.2	25.0	1919	Newark, N. J.
23	200226		St. s.	Fram	50	17	60.0	16.8	6.6	1901	Naoknack, Alaska
24	224549		St. s.	Fram	47	22	65.4	18.2	6.6	1925	Oakland, Calif.
25	120925		St. s.	FRANCES	80	40	80.5	17.0	8.4	1893	Sparrows Point, Md.
26	202083		St. w.	Frances	698	542	174.0	38.0	8.3	1905	San Francisco, Calif.
27	208060		St. s.	Frances	38	31	55.0	22.0	4.0	1910	do.
28	214269		St. s.	Frances C.	11	7	40.4	12.5	4.2	1916	Saugatuck, Mich.
29	221910		St. s.	FRANCES D.	8	5	38.0	9.1	4.0	1908	Norfolk, Va.
30	03225		St. s.	FRANCES ANNE	262	178	129.3	23.5	8.0	1901	Wilmington, Del.
31	218040	LRCQ	St. s.	FRANCES WEEMS	2,323	1,394	251.0	43.6	22.2	1919	Duluth, Minn.
32	200337		St. s.	Francis C. Hersey	79	47	77.6	21.7	9.5	1903	South Portland, Me.
33	203917		St. s.	FRANCIS E. HOUSE	7,769	5,943	585.0	60.2	27.5	1907	Chicago, Ill.
34	221868	MDJL	St. s.	FRANCIS E. POWELL	7,096	4,325	431.0	59.2	33.4	1922	Baltimore, Md.
35	111434		St. s.	FRANCIS J. RELCHERT	112	70	87.6	21.3	9.9	1902	Naoknack, Alaska
36	201802		St. s.	FRANCIS L. ROBBINS	4,222	3,036	380.0	50.0	28.0	1905	Cleveland, Ohio
37	81302		St. s.	FRANCIS M. KELLY	102	67	81.5	24.0	8.5	1899	Tottenville, N. Y.
38	81667		St. s.	Frank	74	27	89.3	17.6	6.0	1899	Madisonville, La.
39	120552		St. s.	Frank	26	13	57.5	14.8	6.4	1883	Baltimore, Md.
40	120830		St. s.	FRANK W.	93	46	74.8	18.6	11.5	1891	Buffalo, N. Y.
41	207284		St. s.	FRANK BILLINGS	5,494	4,153	444.0	56.2	31.0	1910	Ecorse, Mich.
42	203762		St. s.	Frank Braeger	16	11	37.8	10.7	4.2	1906	Manitowoc, Wis.
43	211652		St. s.	Frank Dean	253	203	105.1	28.1	11.1	1913	Weehawken, N. J.
44	121201		St. w.	Frank Fowler	67	67	103.8	21.0	4.0	1901	Newport, Ky.
45	121015		St. s.	FRANK ROCKFELLER	2,646	1,799	366.5	45.0	26.0	1896	Superior, Wis.
46	203473		St. s.	FRANK SEITHER	4,871	3,586	420.0	52.0	28.0	1906	Lorain, Ohio
47	120709		St. s.	Frank Woods	384	316	120.0	25.6	10.6	1888	Saugatuck, Mich.
48	225176		St. s.	FRANK A. CUNNINGHAM	593	403	142.0	37.5	13.5	1925	Mariners Harbor, N. Y.
49	218958	LTBF	St. s.	Frank A. Furst	181	123	104.3	23.0	10.9	1919	Baltimore, Md.
50	202770		St. s.	FRANK C. BALL	6,909	5,459	530.0	56.2	32.0	1906	Ecorse, Mich.
51	209997		St. s.	FRANK C. OSBORN	681	345	155.0	37.0	10.5	1912	Cleveland, Ohio
52	215145	LHFT	St. s.	Frank D. Stout	1,113	653	190.0	43.0	15.4	1917	St. Helens, Oreg.
53	121257		St. s.	Frank E. Brown	45	30	53.8	18.2	6.5	1902	Stratford, Conn.
54	204799		St. s.	FRANK E. TAPLIN	4,961	3,632	420.0	52.0	28.0	1907	Lorain, Ohio
55	221147	MCQH	St. s.	FRANK G. DRUM	7,048	4,295	435.0	56.2	33.5	1921	Alameda, Calif.
56	212090	LDKII	St. s.	FRANK H. BUCK	6,076	3,850	408.8	55.5	31.7	1914	San Francisco, Calif.
57	215204		St. s.	FRANK H. GOODYEAR	8,243	6,409	580.0	60.0	27.9	1917	Ecorse, Mich.
58	217189	LNQV	St. s.	FRANK J. PETERSON	2,241	1,349	253.5	43.6	20.2	1918	Ashtabula, Ohio
59	5521		St. s.	FRANK N. CRANE	47	23	65.0	17.0	7.0	1888	Philadelphia, Pa.
60	121219		St. s.	FRANK W. HART	3,942	3,108	380.0	49.7	28.0	1902	Lorain, Ohio
61	200639		St. s.	Frank & Helen McAvoy	76	51	72.9	19.5	6.5	1903	Brooklyn, N. Y.
62	207767		St. s.	Frankford	63	43	70.0	17.5	7.5	1881	Camden, N. J.
63	81492		St. s.	Franklin	140	77	80.0	21.0	9.5	1894	St. Clair, Mich.
64	125507		St. p.	Franklin	663	535	220.0	34.0	7.2	1876	Wilmington, Del.
65	221123	MOPD	St. s.	FRANKLIN	2,841	1,670	299.3	43.1	25.6	1921	Mariners Harbor, N. Y.
66	219446	LVGD	St. s.	FRANKLIN COUNTY	2,592	1,613	251.0	43.6	26.1	1919	Lorain, Ohio

1 Formerly st. s. a S. J. Lenox.
 b Viking.
 2 Formerly st. s. Whitehall.
 3 Formerly st. s. a Lena Knobloch.
 b George La Way.
 4 Formerly Norwegian st. s. Fort Gaines.
 5 Formerly st. s. Eugene Hughes.

6 Formerly st. s. Lefevre.
 7 Formerly st. p. C. W. Morse.
 8 Formerly st. s. Holyoake.
 9 Formerly st. s. Edward G. Gummel.
 10 Formerly st. s. Elf.
 11 Formerly U. S. N. No. 896.
 12 Formerly st. s. Marion.

Line No.	Service	Crew	Indicated horse-power	Name of owner	Home port	Address of owner
1	Pas.	8	180	E. Henry Deakynne	Perth Amboy, N. J.	Plainfield, N. J.
2	Tow.	7	350	Independent Towing Co. (Wash.)	Seattle, Wash.	Pier 40.
3	Tow.	3	175	Forester Tug Boat Co. (Wash.)	do.	Aberdeen, Wash.
4	Tow.	12	300	New York Towing & Transportation Corporation (N. Y.)	New York, N. Y.	80 Broad Street.
5	Frt.	5	200	American Tug Boat Co. (Wash.)	Seattle, Wash.	Port Townsend, Wash.
6	Tow.	3	75	Lake Champlain Transportation Co. (N. Y.)	Albany, N. Y.	Whitehall, N. Y.
7	Frt.	29	1,500	Charles Nelson Co. (Calif.)	San Francisco, Calif.	230 California Street.
8	Frt.	20	550	James K. Nelson (Calif.)	do.	Pier 17.
9	Tow.	9	150	Lake Champlain Transportation Co. (N. Y.)	Albany, N. Y.	Whitehall, N. Y.
10	Frt.	26	200	John T. Donovan	Philadelphia, Pa.	209 Walnut Street.
11	Fer.	7	1,000	Riverside & Fort Lee Ferry Co. (N. Y.)	New York, N. Y.	Edgewater, N. J.
12	Tow.	11	350	Curtis Bay Towing Co. (Md.)	Baltimore, Md.	1600 Continental Building.
13	Frt.	4	150	James Scanes Boat & Dock Co. (Ohio)	Toledo, Ohio	401 Ohio Street.
14	Pas.	128	5,000	Hudson River Navigation Corporation (Del.)	New York, N. Y.	59 Pearl Street.
15	Pas.	40	1,200	California Transportation Co. (Calif.)	San Francisco, Calif.	Pier 3.
16	Frt.	67	2,600	United States Shipping Board	Baltimore, Md.	22 Light Street.
17	Pas.	8	500	Steamer Fort Wood (N. Y.)	New York, N. Y.	52 South Street.
18	Tow.	7	225	Southern Transportation Co. (N. J.)	Philadelphia, Pa.	Commercial Trust Building.
19	Pas.	3	600	King County (Wash.)	Seattle, Wash.	County-City Building.
20	Fsh.	5	40	Andrew Lodde	Milwaukee, Wis.	Port Washington, Wis.
21	Tow.	5	125	Foss Launch & Tug Co. (Wash.)	Tacoma, Wash.	400 Dock Street.
22	Frt.	37	1,600	United States Shipping Board	Newark, N. J.	Kearny, N. J.
23	Fsh.	3	130	Nack-Nack Packing Co. (Calif.)	Unalaska, Alaska	
24	Fsh.	7	150	Naknek Packing Co. (Calif.)	San Francisco, Calif.	2 Pine Street.
25	Tow.	9	200	Sanford & Brooks Co. (Md.)	Baltimore, Md.	South and Water Streets.
26	Frt.	26	500	Bay Transport Co. (Calif.)	San Francisco, Calif.	Pier 26.
27	Frt.	2	20	Pacific Stevedoring & Ballasting Co. (Calif.)	do.	26 Front Street.
28	Fsh.	2	75	Louis Rodal	Grand Haven, Mich.	Frankfort, Mich.
29	Fsh.	1	50	Guy Decker	Seattle, Wash.	Pysh, Wash.
30	Tow.	9	275	Chesapeake & Delaware Steamboat Co. (Del.)	Wilmington, Del.	7 West Tenth Street.
31	Frt.	41	1,250	Carolina Steamship Co. (Md.)	Baltimore, Md.	Pier 5, Pratt Street.
32	Tow.	6	325	Commercial Towing Co. (Mass.)	Boston, Mass.	Commercial Wharf.
33	Frt.	24	1,800	Pittsburgh Steamship Co. (W. Va.)	Duluth, Minn.	Wolvin Building.
34	Tnk.	32	2,300	Atlantic Refining Co. (Pa.)	Philadelphia, Pa.	260 South Broad Street.
35	Tow.	7	325	Relohert Towing Line (N. Y.)	New York, N. Y.	Foot Dupont Street (B.).
36	Frt.	26	1,000	Becker S. S. Co. (Ohio)	Cleveland, Ohio	705 Rockefeller Building.
37	Frt.	5	160	James J. Kelly	New York, N. Y.	Elizabeth, N. J.
38	Tow.	2	250	Poltevent & Favre Lumber Co. (Miss.)	New Orleans, La.	Mandeville, La.
39	Tow.	4	100	Maurice Bowden	Jacksonville, Fla.	Mandarin, Fla.
40	Tow.	8	400	Great Lakes Towing Co. (N. J.)	Cleveland, Ohio	1060 Union Trust Building.
41	Frt.	26	1,700	Pioneer S. S. Co. (Ohio)	do.	1508 Rockefeller Building.
42	Fsh.	4	15	Frank Braeger	Milwaukee, Wis.	Tipppecanoe, Wis.
43	Frt.	8	250	Astell Coaling & Lighterage Co. (N. Y.)	New York, N. Y.	90 West Broadway.
44	Tow.	5	257	Duquesne Slag Products Co. (Pa.)	Pittsburgh, Pa.	Diamond Building.
45	Frt.	25	2,000	Pittsburgh Steamship Co. (W. Va.)	Duluth, Minn.	Wolvin Building.
46	Frt.	27	1,470	Becker S. S. Co. (Ohio)	Cleveland, Ohio	705 Rockefeller Building.
47	Pas.	12	300	Benton Transit Co. (Mich.)	Grand Haven, Mich.	Benton Harbor, Mich.
48	Fer.	5	650	City of New York	New York, N. Y.	Municipal Building.
49	Tow.	14	650	Arundel Corporation (Md.)	Baltimore, Md.	Fidelity Building.
50	Frt.	25	1,700	Globe Steamship Co. (Minn.)	Duluth, Minn.	800 Alworth Building.
51	Frt.	14	500	Detroit Material & Transportation Co. (Mich.)	Detroit, Mich.	Transportation Building.
52	Pas.	29	640	Andrew F. Mahony Co. (Calif.)	San Francisco, Calif.	1 Drumm Street.
53	Oys.	3	25	Frederick F. Brown	New Haven, Conn.	494 Quinipiac Avenue.
54	Frt.	28	1,300	Wilson Transit Co. (Ohio)	Cleveland, Ohio	Rockefeller Building.
55	Tnk.	38	3,100	Associated Oil Co. (Calif.)	San Francisco, Calif.	79 New Montgomery Street.
56	Tnk.	40	2,600	do.	do.	do.
57	Frt.	32	1,900	American Steamship Co. (N. Y.)	Buffalo, N. Y.	Marine Trust Building.
58	Frt.	26	1,250	Peterson Steamship Co. (Ohio)	Cleveland, Ohio	Lakewood, Ohio.
59	Tow.	4	50	George Wagner, sr	Albany, N. Y.	Waterford, N. Y.
60	Frt.	28	1,450	National Steamship Co. (Minn.)	Duluth, Minn.	800 Alworth Building.
61	Pas.	5	250	Ellza MoAvoy	New York, N. Y.	1726 East Ninety-third Street, (B.).
62	Tow.	8	250	City of Philadelphia	Philadelphia, Pa.	City Hall.
63	Fer.	2	200	William H. Ellery	Buffalo, N. Y.	72 Pearl Street.
64	Pas.	21	400	Franklin Transportation Co. (N. J.)	Philadelphia, Pa.	Southeast corner Front and Walnut Streets.
65	Tnk.	30	1,500	Galena Navigation Co. (Del.)	Houston, Tex.	806 Main Street.
66	Frt.	34	1,200	United States Shipping Board	New York, N. Y.	45 Broadway.

¹³ Formerly st. s. Chautauqua.

¹⁴ Formerly st. s. William B. Kerr.

¹⁵ Formerly st. s. ^a Robert Palmer.
^b George N. Barrett.

¹⁶ Formerly st. s. Windsor.

¹⁷ Formerly st. s. W. W. Carre.

¹⁸ Formerly st. s. Champlain.

¹⁹ Formerly st. s. Joshua W. Rhodes.

²⁰ Formerly st. s. Crathorne.

²¹ Formerly st. s. Chas. W. Kotcher.

²² Formerly st. s. Charm.

²³ Formerly st. s. Samuel G. King.

²⁴ Formerly st. s. Welcome.

²⁵ Formerly st. p. Columbia.

• Sold to Red Salmon Canning Co., San Francisco, Calif., but not yet redocumented.

Steam Vessels

Line No.	Official No.	Signal letters	Rig	Name of vessel	Tonnage		Dimensions			When built	Where built
					Gross	Net	Length	Breadth	Depth		
1	120610		St. s.	Franklin Edson.....	112	63	Feet 90.0	Feet 18.6	Feet 8.7	1885	Brooklyn, N. Y.
2	220605	MCBP	St. s.	FRANKLIN K. LANE. □+⊕	6,998	4,302	435.0	56.2	33.6	1920	Alameda, Calif.
3	215829	LJHR	St. s.	Fred Baxter..... □○	1,294	707	213.3	42.0	10.1	1917	North Bend, Oreg.
4	121250		St. s.	Fred Driscoll.....	30	17	64.0	14.3	4.6	1902	Lorain, Ohio.
5	209879		St. w.	Fred Hall.....	88	88	121.0	28.0	3.2	1912	Cincinnati, Ohio.
6	202516		St. s.	FRED A. BRITTEN.....	79	53	69.0	18.0	8.5	1905	Wilmington, Del.
7	117153		St. s.	Fred B. Dalzell.....	135	92	92.0	22.4	11.0	1920	Noank, Conn.
8	25319		St. s.	Fred B. Dalzell, Jr.....	96	65	78.9	20.3	10.1	1900	Brooklyn, N. Y.
9	224706		St. s.	Fred C. Orelling.....	54	37	65.0	16.5	9.2	1925	Green Bay, Wis.
10	121152	KQJB	St. s.	FRED E. RICHARDS..... □	357	174	121.4	26.5	14.7	1900	Philadelphia, Pa.
11	222641		St. s.	FRED G. HARTWELL. +⊕	8,889	6,942	602.8	64.2	28.5	1922	Lorain, Ohio.
12	217055	LNIB	St. s.	FRED W. GREEN..... +	2,292	1,367	253.5	43.8	9.5	1918	Ecorse, Mich.
13	212187		St. s.	FRED W. UPHAM.....	83	60	72.4	20.2	10.0	1914	Ferrysburg, Mich.
14	215847	LJKP	St. s.	FRED W. WELLER. □+⊕	9,485	5,899	500.0	68.0	28.0	1917	San Francisco, Calif.
15	120979		St. s.	FREDERICA.....	315	282	117.8	26.0	6.8	1894	Philadelphia, Pa.
16	222671		St. p.	Frederick.....	32	31	62.0	19.0	3.1	1922	Sattes, W. Va.
17	216635	LHWD	St. s.	FREDERIC EWING. □⊕	6,773	4,157	435.0	56.0	32.0	1917	do.
18	120574		St. s.	Fred'k. Jansen.....	28	14	58.0	15.5	5.9	1884	Philadelphia, Pa.
19	76449		St. s.	Fred'k. Lennig.....	75	37	82.0	18.2	8.8	1883	South Amboy, N. J.
20	77530		St. s.	Frederick Reichert.....	52	35	62.5	17.6	7.5	1902	Tottenville, N. Y.
21	209601		St. s.	FREDERICK D. UNDERWOOD.	217	147	109.6	25.1	11.6	1912	Port Richmond, N. Y.
22	202245		St. s.	Frederick G. Bourne..... □	280	194	118.6	25.0	10.2	1905	Newburgh, N. Y.
23	210103		St. s.	Frederick H. Steinle.....	46	31	54.0	15.0	6.8	1917	Manitowoc, Wis.
24	215424	LHPT	St. s.	FREDERIC R. KELLOGG. □+⊕	7,127	4,418	428.8	57.0	31.4	1917	Oakland, Calif.
25	96399		St. s.	Frederick T. Kellers.....	150	78	78.8	23.3	11.0	1898	Buffalo, N. Y.
26	126850		St. s.	¹⁰ Freedom.....	48	32	64.3	17.0	6.0	1892	Duluth, Minn.
27	200168		St. s.	FREEHOLD.....	3,250	149	98.0	24.5	13.8	1903	Philadelphia, Pa.
28	216032	LJSC	St. s.	FREEMAN..... ⊕	2,350	1,940	318.5	40.5	24.2	1918	Camden, N. J.
29	212805	LDWR	St. s.	¹¹ FREEPOT SULPHUR No. 1. □○	2,588	1,552	294.0	45.1	22.5	1914	Wilmington, Del.
30	215201	LHFC	St. s.	FREEPOT SULPHUR No. 2. ⊕	488	252	152.2	26.1	15.1	1917	Baltimore, Md.
31	219830	LWFG	St. s.	FREEPOT SULPHUR No. 5. □+⊕	4,127	2,440	355.5	52.5	24.8	1920	Kearny, N. J.
32	220640	MBNL	St. s.	FREEPOT SULPHUR No. 6. □+⊕	4,487	2,649	353.8	52.0	27.7	1920	do.
33	216455	LKVS	St. s.	FRESNO..... +	6,002	4,492	402.6	53.0	32.0	1918	Oakland, Calif.
34	210837	LCRT	St. s.	FRIEDA..... □⊕	3,365	1,901	348.7	45.1	25.3	1912	Quincy, Mass.
35	223078		St. s.	FRONTENAC..... +⊕	8,158	6,531	590.0	60.0	27.8	1923	River Rouge, Mich.
36	207434		St. s.	¹² FRONTIER.....	421	287	119.8	38.9	14.6	1910	Buffalo, N. Y.
37	219302	LTWF	St. s.	FUELOIL..... □+	1,370	760	242.5	36.9	10.7	1919	Violet, La.
38	121064	KNQT	St. s.	Fulton..... □	605	393	152.7	33.5	11.4	1898	Fairhaven, Calif.
39	207060	LBHQ	St. s.	FULTON.....	229	156	93.3	25.2	12.1	1909	Port Richmond, N. Y.
40	208824		St. s.	Fulton.....	158	93	101.4	29.0	8.6	1911	Tottenville, N. Y.
41	220212		St. s.	G. and E. No. 1.....	113	77	79.4	22.3	10.3	1926	Milford, Del.
42	215519		St. s.	G. McDonald.....	16	11	41.2	11.1	4.8	1910	International Falls, Minn.
43	86336		St. s.	G. Vasa.....	8	5	26.2	10.7	3.8	1895	Paulsbo, Wash.
44	206423		St. s.	G. A. BOECKLING.....	328	157	155.2	30.0	9.1	1909	Ecorse, Mich.
45	80559	LPJB	St. s.	G. A. FLAGG..... +	3,299	1,864	332.0	42.0	22.7	1901	West Superior, Wis.
46	223439		St. s.	G. A. Minor.....	45	30	52.5	13.2	6.1	1922	Marinette, Wis.
47	206623		St. s.	G. A. TOMLINSON..... ⊕	6,361	4,862	504.0	64.0	30.0	1909	Lorain, Ohio.
48	85568		St. s.	G. C. Adams.....	80	40	83.6	20.0	7.0	1878	Jersey City, N. J.
49	92911	KNRV	St. s.	¹³ G. E. ROPER.....	439	246	138.8	27.0	16.0	1898	Camden, N. J.
50	120789		St. s.	¹⁴ G. H. Dalzell.....	94	64	86.2	19.5	9.6	1899	Philadelphia, Pa.
51	206804		St. s.	¹⁵ G. H. McNeal.....	244	138	123.4	21.0	11.0	1911	Milford, Del.
52	212557		St. s.	¹⁶ G. H. Minor.....	130	88	79.9	24.1	10.5	1914	Noank, Conn.
53	130386		St. s.	¹⁷ G. J. Conroy.....	53	36	68.5	18.2	7.1	1887	Tottenville, N. Y.
54	86610		St. s.	G. J. GRAMMER..... ⊕	4,471	3,703	418.0	48.0	23.0	1902	West Superior, Wis.
55	202772		St. w.	G. K. Wentworth.....	325	285	145.0	28.5	7.0	1905	Portland, Oreg.

¹ Formerly st. s. Alida.
² Formerly (a Samuel E. Bouker, b Dalzelline).
³ Formerly st. s. Union.
⁴ Formerly st. s. Craycroft.
⁵ Formerly st. s. American.

⁶ Formerly st. s. Wilhelm Jebesen.
⁷ Formerly st. s. Jamesburg.
⁸ Formerly st. s. John Douglass.
⁹ Formerly st. s. Harvey D. Goulder.
¹⁰ Formerly st. s. Corona.
¹¹ Formerly st. s. Francis Hanly.

Line No.	Service	Crew	Indicated horse-power	Name of owner	Home port	Address of owner
1	Pas.	5	300	City of New York	New York, N. Y.	Municipal Building.
2	Tnk.	40	3,100	Pan American Petroleum & Transport Co. (Del.)	Los Angeles, Calif.	714 West Tenth Street.
3	Frt.	26	850	Fred Baxter Steamship Co. (Calif.)	San Francisco, Calif.	485 California Street.
4	Fsh.	3	75	Albert E. Baker	Buffalo, N. Y.	Dunkirk, N. Y.
5	Tow.	4	394	T. J. Hall	Cincinnati, Ohio	303 Central Office Building.
6	Tow.	6	240	Patrick J. Cullinan	Chicago, Ill.	1909 Newport Avenue.
7	Tow.	7	300	W. Freeland Dalzell	New York, N. Y.	24 State Street.
8	Tow.	6	275	Fred B. Dalzell	do.	Do.
9	Tow.	8	290	Gralling Brothers Co. (Wis.)	Milwaukee, Wis.	Green Bay, Wis.
10	Tow.	8	790	Great Lakes Dredge & Dock Co. (N. J.)	New York, N. Y.	17 Battery Place.
11	Frt.	35	2,400	Franklin Steamship Corporation (Del.)	Cleveland, Ohio	Union Trust Building.
12	Frt.	24	1,220	John J. Roen	Grand Haven, Mich.	Charlevoix, Mich.
13	Tow.	9	400	Consumers Co. (Ill.)	Chicago, Ill.	111 West Washington Street.
14	Tnk.	48	3,300	Standard Oil Co. (N. J.)	New York, N. Y.	26 Broadway.
15	Pas.	13	220	Frederica & Philadelphia Navigation Co. (Del.)	Wilmington, Del.	Frederica, Del.
16	Pas.	2	30	Sattes Ferry Co. (W. Va.)	Pittsburgh, Pa.	Statts, W. Va.
17	Tnk.	41	2,600	Pan American Petroleum & Transport Co. (Del.)	Los Angeles, Calif.	1015 Security Building.
18	Tow.	3	90	William Ganer	Philadelphia, Pa.	151 South Front Street.
19	Tow.	5	400	Fredk. Lennig Co. (N. J.)	New York, N. Y.	25 Broadway.
20	Tow.	5	350	Reichert Towing Line (N. Y.)	do.	Foot Dupont Street, East River.
21	Tow.	11	900	Baltimore & Ohio R. R. Co. (Md.)	Baltimore, Md.	Baltimore and Charlee Streets.
22	Frt.	10	250	Singer Manufacturing Co. (N. J.)	New York, N. Y.	149 Broadway.
23	Fsh.	4	57	Charles Meyer	Milwaukee, Wis.	Port Washington, Wis.
24	Tnk.	37	2,600	Pan American Petroleum & Transport Co. (Del.)	Los Angeles, Calif.	714 West Tenth Street.
25	Tow.	5	500	Michigan Limestone & Chemical Co. (Mich.)	Detroit, Mich.	723 Dime Bank Building.
26	Tow.	5	65	Construction Materials Co.	Chicago, Ill.	133 West Washington Street.
27	Tow.	12	600	Central Railroad Co. of New Jersey (N. J.)	New York, N. Y.	143 Liberty Street.
28	Frt.	35	1,800	Pocahontas Steamship Co. (Del.)	Wilmington, Del.	Du Pont Building.
29	Tnk.	30	1,750	Freeport Sulphur Transportation Co. (Del.)	New York, N. Y.	61 Broadway.
30	Tow.	20	1,200	do.	do.	Do.
31	Frt.	33	1,700	do.	do.	Do.
32	Tnk.	39	1,700	do.	do.	Do.
33	Frt.	56	2,800	United States Shipping Board	San Francisco, Calif.	369 Pine Street.
34	Frt.	37	3,000	Union Sulphur Co. (N. J.)	New York, N. Y.	33 Rector Street.
35	Frt.	35	1,900	Cleveland-Cliffs S. S. Co. (Ohio)	Cleveland, Ohio	1460 Union Trust Building.
36	Frt.	22	856	Pittsburgh Steamship Co. (W. Va.)	Duluth, Minn.	Wolvin Building.
37	Tnk.	20	750	Mexican Petroleum Corporation (Me.)	Los Angeles, Calif.	Security Building.
38	Frt.	26	350	Border Line Transportation Co. (Wash.)	Seattle, Wash.	Stuart Building.
39	Tow.	7	850	Delaware, Lackawanna & Western R. R. Co. (Pa.)	New York, N. Y.	90 West Street.
40	Frt.	7	350	New York & New Jersey Steamboat Co. (N. J.)	Perth Amboy, N. J.	Pier 32, East River.
41	Tow.	6	474	Consolidated Gas Electric Light & Power Co. (Md.)	Baltimore, Md.	Lexington Building.
42	Tow.	7	30	International Lumber Co. (Minn.)	Duluth, Minn.	International Falls, Minn.
43	Tow.	2	35	John Dorotich	Tacoma, Wash.	1927 East Eleventh Street.
44	Pas.	18	600	Bay Transportation Co. (Ohio)	Sandusky, Ohio	Foot Columbus Avenue.
45	Frt.	21	1,220	Southern Steamship Co. (Del.)	Philadelphia, Pa.	321 Commercial Trust Building.
46	Fsh.	5	65	Garfield A. Minor	Milwaukee, Wis.	Green Bay, Wis.
47	Frt.	22	1,760	Pioneer S. S. Co. (Ohio)	Cleveland, Ohio	1508 Rockefeller Building.
48	Tow.	8	255	Cornell Steamboat Co. (N. Y.)	Albany, N. Y.	Kingston, N. Y.
49	Tow.	19	1,000	Crown Coal & Towing Co. (La.)	New Orleans, La.	415 Carondelet Building.
50	Tow.	4	250	G. Howland Dalzell	New York, N. Y.	24 State Street.
51	Fsh.	29	450	McNeal Dodson Co. (Va.)	Reedville, Va.	
52	Tow.	6	250	Erle Railroad Co. (N. Y.)	New York, N. Y.	60 Church Street.
53	Tow.	5	150	David J. Cunroy (Del.)	do.	One hundred fifty-second Street and Harlem River.
54	Frt.	26	1,200	Grammer S. S. Co. (Ohio)	Buffalo, N. Y.	Marine Trust Building.
55	Tow.	8	500	Columbia Towing Co. (Oreg.)	Portland, Oreg.	181 Oak Street.

19 Formerly st. s. Niagara Frontier.
 a M. E. Luckenbach.
 11 Formerly st. s. b Luckenbach No. 1,
 c U. S. Engineers Barnegat.
 16 Formerly st. s. a Frank W. Munn.,
 b George Hill.

14 Formerly st. s. a G. H. McNeal.
 b U. S. S. G. H. McNeal.
 14 Formerly st. s. David Bosman.
 17 Formerly st. s. a Nonpareil.
 b Holbrook.

Steam Vessels

Line No.	Official No.	Signal letters	Rig	Name of vessel	Tonnage		Dimensions			When built	Where built
					Gross	Net	Length	Breadth	Depth		
1	157601		St. s.	G. N. WILSON.....⊙	4,620	3,584	412.9	51.5	28.0	1900	Wyandotta, Mich.
2	86463		St. s.	G. R. Sherman.....	92	62	75.0	30.0	8.0	1890	Champlain, N. Y.
3	85527		St. s.	G. S. Allyn.....	211	136	150.4	20.0	10.7	1878	Mystic, Conn.
4	100504		St. s.	G. T. Rendle.....	30	15	52.3	14.0	6.2	1891	Dover, N. H.
5	212008		St. s.	G. W. Cobbett.....	9	6	58.5	12.0	3.0	1914	Pittsburgh, Pa.
6	86548		St. s.	G. W. DECKER.....	77	52	68.1	19.6	8.0	1900	Newburgh, N. Y.
7	209597		St. w.	G. W. Williams.....	9	9	74.9	16.0	3.0	1912	Rogers Inelle, Ala.
8	86055		St. s.	G. H. A. Thomas.....	90	50	98.7	25.8	4.8	1902	Madisonville, La.
9	219353	LVBT	St. s.	GAFFNEY.....□+⊙	4,827	2,985	380.5	53.1	26.9	1919	Seattle, Wash.
10	217780	LQKS	St. s.	GALAHAD.....□+⊙	5,728	3,547	409.6	54.4	27.4	1919	Baltimore, Md.
11	218983	LTCN	St. s.	GALENA.....□+⊙	5,102	3,542	391.8	51.3	28.8	1910	Wilmington, Del.
12	210778	LMNS	St. s.	GALESBURG.....	5,138	3,040	377.0	52.0	26.8	1918	Shooters Island, N. Y.
13	221110	MCNP	St. s.	GALVESTON.....□+	6,171	3,797	395.5	55.0	31.4	1921	New Orleans, La.
14	207230		St. w.	Gamecock.....	464	406	100.1	33.6	7.8	1910	Portland, Oreg.
15	86172		St. s.	Gard B. Reynolds.....	45	22	64.3	15.5	7.0	1891	Philadelphia, Pa.
16	85502		St. p.	Garden City.....□	1,080	730	208.0	37.0	13.6	1879	San Francisco, Calif.
17	217145	LNMT	St. s.	GARFIELD.....□	2,718	1,638	299.4	45.0	22.8	1918	Elizabeth, N. J.
18	221070	MCLJ	St. s.	GARGOYLE.....□⊕	7,002	4,303	425.0	57.2	33.1	1921	Oakland, Calif.
19	207959		St. p.	Garrison.....	577	397	155.0	33.0	13.5	1887	Boston, Mass.
20	210878		St. s.	GARY.....	71	30	73.4	18.6	10.2	1912	Cleveland, Ohio.
21	77166		St. s.	Gaspce.....□	113	56	83.2	22.0	10.3	1893	Wilmington, Del.
22	85085	JVND	St. s.	Gaston.....□	846	463	212.0	31.5	10.0	1881	do.
23	220623	MBLP	St. s.	GATEWAY CITY.....□+	5,976	3,700	400.7	54.2	30.2	1920	Harriman, Pa.
24	85539		St. s.	Gazelle.....	20	14	63.9	13.0	6.2	1878	Buffalo, N. Y.
25	110753	LPCK	St. s.	Gedney.....	728	366	156.0	30.0	15.9	1887	Wilmington, Del.
26	213906		St. s.	Gedney (composite).....	321	260	135.0	24.0	7.0	1875	New York, N. Y.
27	214824		St. s.	Gene.....	54	28	69.0	19.0	7.3	1917	Greenwich Piers, N. J.
28	210735	LCQM	St. s.	GENE CRAWLEY.....□⊙	3,184	2,488	304.7	43.7	25.3	1912	Ashtabula, Ohio.
29	86056		St. s.	GENERAL.....	332	201	130.0	25.1	0.4	1889	Brooklyn, N. Y.
30	86498		St. s.	General.....	148	45	97.5	24.0	11.0	1900	West Bay City, Mich.
31	86541	KQMII	St. s.	General Frisbie.....	670	365	183.8	29.3	11.6	1900	New Whatcom, Wash.
32	203974		St. s.	GENERAL GARRETSON.....+	6,297	4,910	520.0	54.0	26.2	1907	West Bay City, Mich.
33	201102		St. s.	General McClellan.....	18	12	40.6	11.2	5.0	1904	New York, N. Y.
34	20033		St. s.	GENERAL MATHEWS.....	469	318	155.5	32.0	7.4	1901	Philadelphia, Pa.
35	85027		St. s.	General Newton.....	40	20	63.7	16.8	6.6	1890	Athens, N. Y.
36	141670		St. w.	General Pershing.....	141	141	150.0	30.0	4.5	1900	Stillwater, Minn.
37	86022		St. s.	GENERAL PUTNAM.....	285	168	122.0	26.0	9.0	1902	Wilmington, Del.
38	207960		St. s.	General Sumner.....	449	305	232.2	37.5	14.2	1900	Boston, Mass.
39	204510		St. s.	Gen. Washington.....	97	60	78.0	16.7	4.8	1907	Astoria, Oreg.
40	211764		St. w.	General Wood.....	272	272	181.9	29.8	6.0	1913	Sildell, La.
41	203337	KVNL	St. s.	GENERAL G. M. SORREL.....	169	115	92.0	21.5	10.8	1906	Chester, Pa.
42	215110	LIIDV	St. s.	GEN. W. O. GORGAS.....⊙	4,636	2,723	370.1	45.3	26.8	1902	Rosetok, Germany.
43	86501		St. s.	GEN. ORLANDO M. POE.....	4,835	3,705	470.0	50.0	29.0	1900	Cleveland, Ohio.
44	218718	LSJF	St. s.	GENEVIEVE LYKES.....□+⊙	2,689	1,667	253.4	43.8	26.2	1919	Manitowoc, Wis.
45	219855	LWGF	St. s.	GEORGE ALLEN.....□+⊙	5,668	3,636	385.3	51.2	25.6	1920	Kobe, Japan.
46	85661		St. s.	George Curtis.....	194	65	121.2	20.3	11.6	1881	Boothbay, Me.
47	206828		St. s.	GEORGE EDWARD.....	49	34	68.0	16.0	7.1	1909	Buffalo, N. Y.
48	85748		St. s.	George Field.....	29	14	53.8	15.0	6.2	1882	do.
49	220880	MCDQ	St. s.	GEORGE PEIRCE.....□+⊙	5,462	3,305	400.7	54.2	30.4	1920	Chester, Pa.
50	86307		St. s.	GEORGE STEPHENSON.....	3,884	3,155	407.4	40.0	23.4	1896	West Bay City, Mich.
51	215447	LHQF	St. s.	GEORGE WASHINGTON.....□⊕	23,788	13,902	908.9	78.2	23.1	1908	Stettin, Germany.
52	224210	MFQG	St. s.	GEO. WASHINGTON.....□+⊙	5,184	3,167	375.5	54.0	17.2	1924	Newport News, Va.
53	208226		St. s.	George A. Hibbard.....	65	44	68.8	17.9	7.6	1910	Boston, Mass.
54	207868		St. s.	George A. Keating.....	112	63	78.0	19.8	9.2	1910	Perth Amboy, N. J.
55	111051		St. s.	George A. Keogh.....	60	30	69.3	18.1	7.8	1893	Tottenville, N. Y.
56	110918		St. s.	George B. Hance.....	23	11	52.4	14.6	6.0	1891	Athens, N. Y.
57	86671		St. s.	GEORGE B. LEONARD.....	4,037	2,844	380.0	50.0	23.6	1903	Chicago, Ill.
58	200667		St. s.	GEORGE B. MCCLELLAN.....	256	174	109.0	25.1	13.0	1904	Camden, N. J.
59	85734		St. s.	George B. Roe.....	42	21	64.0	16.0	7.0	1882	Tottenville, N. Y.
60	219294	LTVR	St. s.	GEORGE C. GREER.....⊙	426	200	142.0	27.7	14.8	1919	Port Jefferson, N. Y.
61	86519		St. s.	Geo. C. Van Tuyl, Jr.....	21	14	45.0	13.9	5.6	1900	Albany, N. Y.
62	207792		St. s.	GEORGE D. DIXON.....	4,090	3,150	350.0	46.0	31.0	1910	Wyandotte, Mich.
63	225512		St. s.	George D. Lewis.....	135	45	105.6	18.2	8.1	1926	New London, Conn.
64	86476		St. s.	Geo. F. Lattimer.....	27	19	59.0	16.2	4.4	1899	Buffalo, N. Y.

1 Formerly st. s. {a David M. Whitney.
b Edwin L. Booth.

2 Formerly st. s. Iva.

3 Formerly st. s. Salem County.

4 Formerly st. p. General Hancock.

5 Formerly st. s. James McCaldin.

6 Formerly st. s. {a Reliance.

b United States Engineers, Gedney.

7 Formerly C. and G. Survey st. s. Gedney.

8 Formerly st. s. George Hawley.

9 Formerly st. s. {a Quaker City.
b Sleur de Morts..

10 Formerly *st. p. {a Lora.

b Omaha.

11 Formerly *st. p. S. L. Elam.

12 Formerly German st. s. Prinz Sigismund.

Line No.	Service	Crew	Indicated horse-power	Name of owner	Home port	Address of owner
1	Frt.	20	1,200	American Steamship Co. (N. Y.)	Buffalo, N. Y.	Marine Trust Building.
2	Fer.	4	100	Port Henry Steam Ferry Co.	Rouses Point, N. Y.	Port Henry, N. Y.
3	Fsh.	10	600	Edwards-Slaughter Co. (Va.)	Reedville, Va.	Fleeton, Va.
4	Tow.	3	120	George T. Rendle Co. (Mass.)	Boston, Mass.	270 Conder Street.
5	Fer.	2	25	Raymond W. Powers	Pittsburgh, Pa.	1022 West Carson Street.
6	Tow.	8	276	Cornell Steamboat Co. (N. Y.)	Albany, N. Y.	Kingston, N. Y.
7	Tow.	3	25	Bridgeport Lumber Co.	Chattanooga, Tenn.	Bridgeport, Ala.
8	Frt.	12	100	G. H. A. Thomas Co. (La.)	New Orleans, La.	Poydras and Broad Streets.
9	Frt.	44	2,500	United States Shipping Board	Seattle, Wash.	841 Railroad Avenue South.
10	Frt.	44	2,500	do.	Baltimore, Md.	22 Light Street.
11	Tnk.	39	2,800	Galena Navigation Co. (Del.)	Wilmington, Del.	316 Main Street.
12	Frt.	85	2,500	United States Shipping Board	New York, N. Y.	45 Broadway.
13	Frt.	49	2,800	do.	New Orleans, La.	Carondelet Building.
14	Tow.	9	1,000	Willamette & Columbia River Towing Co. (Oreg.)	Portland, Oreg.	181 East Water Street.
15	Tow.	1	75	Norfolk Lighterage Co. (Va.)	Norfolk, Va.	Commerce Street.
16	Fer.	14	625	South Pacific Coast Ry. Co. (Calif.)	San Francisco, Calif.	65 Market Street.
17	Frt.	34	1,500	New Orleans & South American S. S. Co. (La.)	New Orleans, La.	1111 Q. & O. Building.
18	Tnk.	33	3,000	Vacuum Oil Co. (N. Y.)	New York, N. Y.	61 Broadway.
19	Fer.	6	500	Garrison & West Point Ferry Co. (N. Y.)	do.	Garrison, N. Y.
20	Tow.	8	300	Dunham Towing & Wrecking Co. (Ill.)	Chicago, Ill.	Ninety-fourth Street and Calumet River.
21	Tow.	8	300	Providence Steamboat Co. (R. I.)	Providence, R. I.	Foot Crary Street.
22	Frt.	19	600	Port Newark & New England Steamship Co. (N. J.)	Newark, N. J.	68 Commercial Street.
23	Frt.	45	3,000	United States Shipping Board	Philadelphia, Pa.	Bourse Building.
24	Tow.	2	45	Arthur Booth	Marquette, Mich.	Sault Ste. Marie, Mich.
25	Tow.	21	600	Reading Co. (Pa.)	Philadelphia, Pa.	Reading Terminal.
26	Frt.	18	250	E. A. Sims	Port Townsend, Wash.	City National Bank Building.
27	Tow.	6	150	Louis B. Tucker	Philadelphia, Pa.	103 Walnut Street.
28	Tnk.	28	1,315	Sinclair Navigation Co. (Del.)	New York, N. Y.	45 Nassau Street.
29	Pas.	14	460	Charles Grayson Dimon	do.	24 State Street.
30	Frt.	7	1,012	W. W. Durocher	Marquette, Mich.	Detour, Mich.
31	Pas.	24	1,000	Monticello S. S. Co. (Me.)	San Francisco, Calif.	North of Ferry Building.
32	Frt.	29	2,000	Wilson Transit Co. (Ohio)	Cleveland, Ohio	Rocketfeller Building.
33	Tow.	3	90	City of New York	New York, N. Y.	Pier A, North River.
34	Frt.	15	1,000	Norfolk & Mobjack Bay Steamboat Co. (Va.)	Norfolk, Va.	A. D. Transportation Wharf.
35	Tow.	5	200	Taylor Dredging Co. (N. J.)	New York, N. Y.	Jersey City, N. J.
36	Frt.	14	900	Liberty Transit Co. (W. Va.)	Pittsburgh, Pa.	Wheeling, W. Va.
37	Pas.	10	325	John E. Moore Co. (N. Y.)	New York, N. Y.	17 State Street.
38	Fer.	6	700	City of Boston (Mass.)	Boston, Mass.	City Hall.
39	Pas.	5	220	Knappton Towboat Co. (Wash.)	Astoria, Oreg.	Knappton, Wash.
40	Pas.	14	600	Pittsburgh-Wheeling & Cincinnati Packet Co. (Ohio)	Pittsburgh, Pa.	Wheeling, W. Va.
41	Frt.	7	500	Ocean Steamship Co. of Savannah (Ga.)	New York, N. Y.	Pier 52, North River.
42	Frt.	48	2,600	Libby, McNeill & Libby (Me.)	San Francisco, Calif.	465 California Street.
43	Frt.	25	2,300	Pittsburgh Steamship Co. (W. Va.)	Duluth, Minn.	Wolvin Building.
44	Frt.	30	1,600	Lykes Bros. Steamship Co. (La.)	New Orleans, La.	Whitney Building.
45	Frt.	40	2,300	Garland Steamship Corporation (N. Y.)	New York, N. Y.	44 Whitehall Street.
46	Fsh.	23	250	Menhaden Fisheries Corporation (Del.)	Wilmington, Del.	100 West Tenth Street.
47	Fsh.	3	125	John H. Werner	Cleveland, Ohio	Lorain, Ohio.
48	Tow.	2	20	Steam tug George Fields (N. Y.)	New York, N. Y.	17 State Street.
49	Frt.	44	3,000	United States Shipping Board	Philadelphia, Pa.	Bourse Building.
50	Frt.	25	1,700	Pittsburgh Steamship Co. (W. Va.)	Duluth, Minn.	Wolvin Building.
51	Pas.	280	8,182	United States Shipping Board	New York, N. Y.	45 Broadway.
52	Pas.	90	4,750	Eastern Steamship Lines (Me.)	do.	Pier 19, North River.
53	Pas.	6	300	City of Boston (Mass.)	Boston, Mass.	City Hall.
54	Tow.	5	300	Great Eastern Gravel Corporation (N. Y.)	New York, N. Y.	Port Jefferson, N. Y.
55	Tow.	5	250	Meseck Towing & Transportation Co. (N. J.)	do.	Pier 59 N. R.
56	Tow.	2	110	Cornell Steamboat Co. (N. Y.)	Albany, N. Y.	Kingston, N. Y.
57	Frt.	22	1,800	Great Lakes Steamship Co. (Del.)	Oswego, N. Y.	Syracuse, N. Y.
58	Frb.	8	600	City of New York	New York, N. Y.	Municipal Building.
59	Tow.	4	150	Androvett Towing & Transportation Co. (N. J.)	do.	Kreischerville, N. Y.
60	Tow.	19	950	Magnolia Petroleum Co. (Tex.)	Port Arthur, Tex.	Beaumont, Tex.
61	Tow.	3	80	John P. Randerson	Albany, N. Y.	68 Chapel Street.
62	Frt.	27	1,700	Great Lakes Transit Corporation (N. Y.)	Buffalo, N. Y.	223 Erie Street.
63	Fsh.	22	150	George F. Lewis	Newport, R. I.	Sherman's Wharf.
64	Tow.	2	150	Ulster Davis (N. Y.)	Albany, N. Y.	Rensselaer, N. Y.

¹³ Formerly st. s. Lake Gadsden.
¹⁴ Formerly st. s. Eastern Ocean.
¹⁵ Formerly German st. s. George Washington.
¹⁶ Formerly st. s. ^a W. P. Runyon.
^b Bradley.
^c Perseverance.
^d U. S. Q. M. C. Perseverance.

¹⁷ Formerly st. s. ^a Robert E. Petty.
^b Shirley Keller.
^c Jack.
¹⁸ Formerly st. s. R. G. Davis.
²⁰ Formerly st. s. Allegheny.
²¹ Formerly st. s. William C. Agnew.

Steam Vessels

Line No.	Official No.	Signal letters	Rig	Name of vessel	Tonnage		Dimensions			When built	Where built
					Gross	Net	Length	Breadth	Depth		
							Feet	Feet	Feet		
1	86229		St. s.	GEORGE E. WEED	73	36	75.0	17.5	8.1	1892	Sparrows Point, Md.
2	220700	MBSL	St. s.	GEORGE E. WEED □+	5,975	3,710	400.7	54.2	30.4	1920	Chester, Pa.
3	204225		St. s.	GEORGE F. BAKER	7,210	5,450	586.0	58.0	25.5	1907	Superior, Wis.
4	225748		St. s.	Geo. F. Gottroll	26	17	54.8	13.5	5.7	1926	Tiverton, R. I.
5	86555		St. s.	Geo. F. Haller	185	107	101.0	21.5	8.5	1901	Alameda, Calif.
6	203235	KVML	St. s.	GEORGE F. McCaffrey	150	106	85.9	27.0	10.0	1906	Tomkins Cove, N. Y.
7	208396		St. s.	GEORGE F. RAND	6,333	4,985	532.0	58.0	31.0	1911	Lorain, Ohio
8	201690	KTQB	St. s.	GEORGE F. RANDOLPH	211	144	112.0	23.0	11.2	1905	Baltimore, Md.
9	202088		St. s.	GEORGE G. BARNUM	6,272	4,826	504.0	54.0	26.7	1905	West Bay City, Mich.
10	204251		St. s.	GEORGE G. CRAWFORD	7,071	6,100	585.0	60.0	32.0	1907	Lorain, Ohio
11	215154	LHFW	St. s.	GEORGE G. HENRY □+○	6,265	3,849	435.0	50.0	32.0	1917	San Francisco, Calif.
12	85141		St. s.	George H. Bradley	99	71	100.0	19.0	8.2	1871	Bath, Me.
13	81747		St. s.	GEORGE H. INGALLS	4,904	3,879	430.0	50.2	24.4	1901	Chicago, Ill.
14	218029	LSFH	St. s.	Geo. H. Jones	6,639	4,165	429.3	59.2	31.4	1919	Chester, Pa.
15	223225		St. s.	GEORGE H. PATTON	59	40	69.8	17.5	7.6	1915	Montreal, Canada
16	223267		St. p.	GEORGE H. WALKER	2,092	1,987	340.0	50.0	10.9	1923	Pittsburgh, Pa.
17	201329		St. s.	Geo. H. Williams	194	98	105.5	25.8	7.8	1904	Portland, Oreg.
18	80543		St. s.	Geo. K. Kirkham	95	64	70.1	20.5	9.7	1900	Athens, N. Y.
19	215007	LHBR	St. s.	George L. Olson	1,428	814	223.0	43.6	16.5	1917	Oakland, Calif.
20	206876	LBGS	St. s.	GEORGE L. POTTER	220	149	112.3	24.1	11.5	1909	Baltimore, Md.
21	226270		St. s.	GEORGE M. HUMPHREY	8,004	6,311	586.3	60.2	27.9	1927	Lorain, Ohio
22	213947		St. s.	GEORGE M. SHRIVER	260	176	109.7	25.0	12.0	1915	Port Richmond, N. Y.
23	219565	LVMW	St. s.	Geo. N. Barrett	179	30	95.5	24.7	12.2	1920	Sturgeon Bay, Wis.
24	92264		St. s.	Geo. N. Southwick	57	28	69.0	27.6	7.0	1891	Alexandria, Va.
25	86511		St. s.	George P. Squires	218	137	142.7	22.7	8.8	1900	Baltimore, Md.
26	200702		St. s.	GEORGE R. POTTER	133	66	77.6	10.3	8.8	1887	Buffalo, N. Y.
27	85845		St. s.	Geo. S. Donaldson	13	6	44.2	13.5	6.0	1883	do.
28	110687		St. s.	George S. Tico	74	50	83.2	18.1	8.0	1885	Newburgh, N. Y.
29	210388	LKSW	St. s.	GEORGE W. BARNES □⊗	6,531	4,703	416.8	56.1	32.7	1918	Quincy, Mass.
30	150941		St. p.	Geo. W. Bates	99	76	107.5	21.4	4.7	1902	Portland, Oreg.
31	223020		El. s.	GEORGE W. LOFT	876	595	209.0	45.1	16.3	1923	Mariners Harbor, N. Y.
32	225944		St. w.	GEORGE W. MILLER	223	223	138.0	32.0	4.9	1926	Jeffersonville, Ind.
33	145536		St. p.	George W. Perkins	896	548	175.0	36.6	13.3	1890	Wilmington, Del.
34	202166		St. s.	GEORGE W. PERKINS	6,406	4,922	558.2	56.0	25.5	1905	Superior, Wis.
35	10977		St. s.	Geo. W. Pratt	41	20	76.5	17.5	6.8	1863	Rondout, N. Y.
36	219144	LTKS	St. s.	Geo. W. Stevens	177	30	95.5	24.7	12.2	1919	Sturgeon Bay, Wis.
37	116696		St. s.	George W. Simons	39	21	81.5	17.5	4.4	1895	Portland, Oreg.
38	86105		St. s.	Geo. W. WASHBURN	298	149	123.0	26.0	13.8	1890	Newburgh, N. Y.
39	214587	LQNK	St. s.	GEORGEANNA WEEMS	2,088	1,550	242.2	39.0	18.0	1916	Wilmington, Del.
40	86467	KPJT	St. s.	Georges Creek	398	184	128.9	28.7	16.7	1899	Port Richmond, N. Y.
41	85961		St. s.	Georgia	1,749	1,188	280.0	40.0	15.0	1887	Wilmington, Del.
42	86624		St. s.	Georgia	255	173	110.2	22.0	9.2	1902	Tacoma, Wash.
43	125873		St. s.	Georgia	895	393	195.7	34.4	12.0	1880	Manitowoc, Wis.
44	214412		St. s.	GEORGIA	98	51	71.0	20.0	12.5	1916	Cleveland, Ohio
45	219474	LVIJ	St. s.	GEORGIAN	4,821	2,981	386.8	62.2	27.4	1919	Arlington, N. Y.
46	212280		St. s.	Georgiana	242	198	145.0	22.6	7.1	1914	Portland, Oreg.
47	223042		St. w.	Georgie Burton	572	455	163.5	32.0	6.2	1923	do.
48	217442	LPKT	St. s.	Georgina Rolph	2,354	1,385	245.3	45.5	28.3	1918	Rolph, Calif.
49	210760	LQQT	St. s.	GERMANTOWN	619	384	168.5	30.1	18.2	1912	Wilmington, Del.
50	86488	KPRB	St. s.	Gerry	273	133	102.0	24.0	10.5	1900	do.
51	86028		St. s.	Gerty Story	82	34	76.5	20.0	8.0	1889	San Francisco, Calif.
52	85815		St. s.	Gertrude	122	61	88.2	22.5	10.3	1883	Brooklyn, N. Y.
53	208716		St. s.	GERTRUDE T	37	25	65.6	15.6	6.9	1911	Erie, Pa.
54	86417	KPJQ	St. s.	GETTYSBURG	557	351	168.0	29.0	18.0	1898	Wilmington, Del.
55	86563		St. s.	Gifford	63	43	69.0	19.6	7.6	1901	Manitowoc, Wis.
56	224605		St. s.	Gig Harbor	159	108	110.2	36.8	8.4	1925	Tacoma, Wash.
57	223706		St. s.	GILBERT	1,108	628	195.3	42.2	13.2	1924	Sturgeon Bay, Wis.
58	206834		St. s.	Gillen Brothers	181	97	105.8	29.6	9.6	1909	Wilmington, Del.
59	222006		St. w.	Gillespie	165	62	128.3	24.0	3.9	1922	Wabasha, Minn.
60	224402	MFRJ	St. s.	GLACIER	4,043	2,188	371.0	46.1	27.7	1891	Sunderland, England
61	85263		St. s.	Gladiator	206	86	115.8	22.3	12.0	1871	Port Huron, Mich.
62	85484		St. s.	Gladiator	67	38	76.1	19.3	7.3	1876	St. Marys, Ga.
63	8718		St. s.	Glady's	24	12	60.0	13.0	6.2	1871	Philadelphia, Pa.
64	208294		St. w.	Glady's	61	61	93.0	23.0	3.5	1911	Jeffersonville, Ind.
65	209728		St. s.	Glady's	39	18	70.1	15.9	4.0	1911	Fort Myers, Fla.

1 Formerly st. s. Germania.
 2 Formerly st. s. Pilny Flak.
 3 Formerly sts. William O. Agnew.
 4 Formerly st. s. Socapa.
 5 Formerly st. s. Le Grand S. De Graff.
 6 Formerly st. s. George H. Bradley.
 7 Formerly st. s. William L. Brown.
 8 Formerly (a) British st. s. Progresso.
 9 Formerly (b) U. S. Q. M. C. st. s. A. T. S. No. 8.
 10 Formerly st. s. Ryder Hanfly.
 11 Formerly st. s. Burro.
 12 Formerly st. s. M. B. Harlow.

Line No.	Service	Crew	Indicated horse power	Name of owner	Home port	Address of owner
1	Tow.	10	200	Eastern Steamship Lines (Me.)	New York, N. Y.	Pier 19, North River.
2	Frt.	44	3,000	United States Shipping Board	Philadelphia, Pa.	Bourse Building.
3	Frt.	25	1,800	Pittsburgh Steamship Co. (W. Va.)	Duluth, Minn.	Wolvin Building.
4	Fsh.	13	75	Seaconnet River Fishing Co. (R. I.)	Newport, R. I.	Tiverton, R. I.
5	Ten.	15	250	Libby, McNeill & Libby (Me.)	San Francisco, Calif.	465 California Street.
6	Frt.	10	60	Owen McCaffrey's Sons (N. Y.)	New York, N. Y.	1 Broadway.
7	Frt.	32	1,760	American Steamship Co. (N. Y.)	Buffalo, N. Y.	Marine Trust Building.
8	Tow.	8	600	Baltimore & Ohio R. R. Co. (Md.)	Baltimore, Md.	Baltimore and Charles Streets.
9	Frt.	25	1,800	Superior Steamship Co. (Minn.)	Duluth, Minn.	800 Alworth Building.
10	Frt.	25	1,880	Pittsburgh Steamship Co. (W. Va.)	do.	Wolvin Building.
11	Tnk.	36	2,600	Pan American Petroleum and Transport Co. (Del.)	Los Angeles, Calif.	Security Building.
12	Fsh.	26	250	Lancaster Fish & Guano Co. (Va.)	Reedville, Va.	White Stone, Va.
13	Frt.	29	1,700	Eastern Steamship Corporation (N. Y.)	Buffalo, N. Y.	Prudential Building.
14	Tnk.	36	2,800	Standard Oil Co. (N. J.)	New York, N. Y.	26 Broadway.
15	Tow.	4	250	City of Detroit	Detroit, Mich.	600 Marquette Building.
16	Fer.	21	1,702	New Orleans, Texas & Mexico Ry. Co. (La.)	Baton Rouge, La.	
17	Frt.	12	175	City of Portland (Oreg.)	Portland, Oreg.	City Hall.
18	Tow.	4	350	John E. Moore Co. (N. Y.)	New York, N. Y.	17 Stato Street.
19	Frt.	26	1,000	Oliver J. Olson & Co. (Calif.)	San Francisco, Calif.	1 Drumm Street.
20	Tow.	11	600	Baltimore & Ohio R. R. Co. (Md.)	Baltimore, Md.	Baltimore and Charles Streets.
21	Frt.	32	2,200	Kinsman Transit Co. (Ohio)	Cleveland, Ohio	1001 Rockefeller Building.
22	Frt.	7	750	Baltimore & Ohio R. R. Co. (Md.)	Baltimore, Md.	Baltimore and Charles Streets.
23	Tow.	11	450	Edward E. Barrett	New York, N. Y.	290 Riverside Drive.
24	Tow.	5	164	Cornell Steamboat Co. (N. Y.)	Albany, N. Y.	Kingston, N. Y.
25	Fsh.	28	164	Fisherles Products Co. (N. O.)	Wilmington, N. C.	
26	Frb.	9	350	City of Buffalo	Buffalo, N. Y.	Fire Headquarters.
27	Tow.	4	125	Mary E. Conlon	do.	137 Erie Street.
28	Tow.	5	250	Tice Towing Line (N. J.)	New York, N. Y.	17 Battery Place.
29	Tnk.	62	2,600	Pan American Petroleum & Transport Co. (Del.)	Los Angeles, Calif.	714 West Tenth Street.
30	Frt.	6	75	Columbia Digger Co. (Oreg.)	Portland, Oreg.	1 Front Street.
31	Fer.	15	2,200	City of New York	New York, N. Y.	Municipal Building.
32	Fer.	5	480	Mississippi River Ferry Co. (Tenn.)	Baton Rouge, La.	Vicksburg, Miss.
33	Fer.	7	600	Gotham Assets Corporation (Del.)	New York, N. Y.	90 West Street.
34	Frt.	25	1,800	Pittsburgh Steamship Co. (W. Va.)	Duluth, Minn.	Wolvin Building.
35	Tow.	8	245	Cornell Steamboat Co. (N. Y.)	Albany, N. Y.	Kingston, N. Y.
36	Tow.	8	450	Chesapeake & Ohio Ry. Co. (Va.)	Newport News, Va.	O. & O. Building.
37	Pas.	3	90	Willamette & Columbia River Towing Co. (Oreg.)	Portland, Oreg.	175 East Water Street.
38	Tow.	12	800	Cornell Steamboat Co. (N. Y.)	Albany, N. Y.	Kingston, N. Y.
39	Frt.	29	800	Baltimore & Carolina S. S. Co. (Me.)	Baltimore, Md.	Pier 5, Pratt Street.
40	Tow.	16	880	Metropolitan Coal Co. (Mass.)	Boston, Mass.	20 Exchange Place.
41	Pas.	49	1,950	Hartford & New York Transportation Co. (Conn.)	Hartford, Conn.	285 State Street.
42	Pas.	15	201	Washington Salvage Co. (Wash.)	Juneau, Alaska	
43	Pas.	50	750	Wisconsin & Michigan Transportation Co. (Wis.)	Milwaukee, Wis.	54 West Water Street.
44	Tow.	7	40	Great Lakes Towing Co. (N. J.)	Duluth, Minn.	N. P. Dock.
45	Frt.	34	2,500	American-Hawaiian S. S. Co. (N. J.)	New York, N. Y.	10 Bridge Street.
46	Pas.	2	600	Harkins Transportation Co. (Oreg.)	Portland, Oreg.	Municipal Dock No. 2.
47	Pas.	6	400	Western Transportation Co. (Oreg.)	do.	733 Pittock Building.
48	Frt.	29	1,000	Rolph Navigation & Coal Co. (Calif.)	San Francisco, Calif.	60 California Street.
49	Tow.	19	1,100	Reading Co. (Pa.)	Philadelphia, Pa.	Reading Terminal.
50	Tow.	12	700	Flushing Towing Line (N. Y.)	New York, N. Y.	11 Moore Street.
51	Fsh.	2	68	Alaska Packers Association (Calif.)	San Francisco, Calif.	111 California Street.
52	Tow.	7	350	Jacobus Grauwiler Co. (N. Y.)	New York, N. Y.	24 Stone Street.
53	Fsh.	4	225	Otto W. Bishop	Port Huron, Mich.	Alpena, Mich.
54	Tow.	20	1,000	Reading Co. (Pa.)	Philadelphia, Pa.	Reading Terminal.
55	Tow.	3	180	Michigan Limestone & Chemical Co. (Mich.)	Detroit, Mich.	732 Dime Bank Building.
56	Fer.	8	300	Washington Navigation Co. (Wash.)	Tacoma, Wash.	201 Washington Building.
57	Frt.	20	750	Lake Sand Corporation (Ill.)	Chicago, Ill.	133 West Washington Street.
58	Frt.	5	300	Gillen Brothers (N. Y.)	New York, N. Y.	11 Moore Street.
59	Pas.	6	450	Missouri Pacific R. R. Co. (Mo.)	St. Louis, Mo.	Railway Exchange Building.
60	Fsh.	23	2,127	Northern Fisheries (Wash.)	San Francisco, Calif.	141 Clay Street.
61	Tow.	8	700	Duluth Superior Dredging Co. (Minn.)	Duluth, Minn.	Foot 45th Avenue West.
62	Tow.	6	180	Wilmington Towing Co. (N. O.)	Wilmington, N. C.	
63	Tow.	4	75	Charles H. Gallagher	Philadelphia, Pa.	Trenton, N. J.
64	Pas.	4	150	A. O. Jaynes	St. Louis, Mo.	Cape Girardeau, Mo.
65	Frt.	4	50	A. L. Kinzie	Key West, Fla.	Fort Myers, Fla.

¹¹ Formerly st. s. R. H. Williams, jr.
¹² Formerly st. p. Paloma.
¹³ Formerly st. p. ^a Texas.
¹⁴ Formerly st. p. ^b Harry B. James.
¹⁵ Formerly st. s. Bullock.
¹⁶ Formerly st. s. Sadie B.

¹⁷ Formerly st. s. City of Ludington.
¹⁸ Formerly st. s. Clarksburg
¹⁹ Formerly st. w. Capella.
²⁰ Formerly U. S. N. st. s. Glacier.
²¹ Formerly st. s. Edith.

Steam Vessels

Line No.	Official No.	Signal letters	Rtg	Name of vessel	Tonnage		Dimensions			When built	Where built
					Gross	Net	Length	Breadth	Depth		
					Feet			Feet			
1	220600	MBLC	St. s.	GLADYSNE	5,180	3,080	301.9	51.2	30.0	1920	Savannah, Ga.
2	166018		St. w.	Glasgow	68	68	77.0	18.0	3.3	1914	Hermann, Mo.
3	201548		St. w.	Gleaner	422	408	144.3	30.6	5.7	1907	Stanwood, Wash.
4	205783		St. s.	Gleaner	123	5	97.4	22.8	10.8	1908	Bandon, Oreg.
5	217639	LQCG	St. s.	GLENDOLA	2,240	1,348	289.0	44.1	10.2	1919	Portland, Oreg.
6	217687	LQFS	St. s.	GLENDOYLE	2,210	1,318	289.0	44.1	19.2	1919	do.
7	86045		St. s.	Glenn	135	92	108.0	21.8	8.4	1889	South Haven, Mich.
8	220200		St. s.	Glenn White	10	11	51.8	13.8	3.3	1920	Ashtabula, Ohio
9	213369	LFKR	St. s.	GLENPOOL	5,250	3,195	401.2	53.1	29.9	1912	Kiel, Germany
10	218650	LSGB	St. s.	GLEN RIDGE	5,101	3,720	377.0	62.0	20.8	1919	Shooters Island, N. Y.
11	210529	LMBT	St. s.	GLEN WHITE	5,438	3,349	368.0	55.2	30.5	1918	Camden, N. J.
12	80503		St. s.	Globe	137	62	91.1	25.0	7.6	1900	Richmond, Me.
13	86260	KLTC	St. s.	GLOUCESTER	2,541	1,070	272.7	42.0	16.0	1893	Sparrows Point, Md.
14	217602	LQDP	St. s.	Gloucester	521	254	161.3	29.1	14.2	1919	Essex, Mass.
15	217072	LQWD	St. s.	GLYMONT	2,722	1,072	280.0	44.1	19.2	1910	Portland, Oreg.
16	121113		St. w.	Gold	317	275	155.0	35.0	6.0	1899	Fort Bragg, Calif.
17	213873	LFSB	St. s.	GOLD SHELL	5,614	3,420	411.0	63.4	29.8	1916	Wilmington, Del.
18	70275		St. s.	Golden Age	35	24	54.6	15.8	7.0	1881	Greenpoint, N. Y.
19	201830		St. s.	Golden Dawn	1,070	727	180.0	38.0	18.0	1905	Alameda, Calif.
20	201048		St. w.	Golden Eagle	103	103	175.0	35.0	5.2	1904	Jeffersonville, Ind.
21	204736		St. s.	Golden Era	673	435	194.3	38.1	19.2	1907	Oakland, Calif.
22	86250		St. s.	Golden Rod	71	52	75.4	15.2	6.0	1893	Brewer, Me.
23	204800	KWLP	St. s.	GOLIAH	414	221	131.9	27.1	15.2	1907	Camden, N. J.
24	216971	LNBR	St. s.	GOODSPED	2,395	1,403	250.5	43.8	22.2	1918	Wyandotté, Mich.
25	120540		St. p.	GOODTIME	1,919	1,454	280.0	40.8	14.0	1889	do.
26	210972	LNBS	St. s.	GOREE	2,310	1,400	250.5	43.6	22.2	1918	do.
27	208540		St. s.	Gorilla	8	8	730.0	9.1	3.1	1902	Manitowoc, Wis.
28	201685		St. s.	GOSHEN	1,459	992	205.5	43.5	10.4	1905	Wilmington, Del.
29	33972		St. p.	Gouldsboro	469	409	200.0	52.4	9.0	1803	St. Louis, Mo.
30	210759		St. s.	Governor	70	52	72.0	21.3	8.2	1912	Grassy Point, N. Y.
31	86215		St. s.	Gov. Bodwell	170	102	96.0	19.2	8.0	1892	Rockland, Me.
32	220250		St. s.	GOVERNOR CARR	412	280	144.2	43.7	13.0	1927	Quincy, Mass.
33	203684	KVQJ	St. s.	GOVERNOR COBB	2,522	1,550	289.1	54.0	18.0	1900	Chester, Pa.
34	86483	KPLG	St. s.	GOVERNOR DINGLEY	3,820	2,850	298.9	60.8	17.8	1899	do.
35	85520		St. p.	Gov. Irwin	82	50	77.0	18.0	10.4	1878	San Francisco, Calif.
36	150931		St. s.	Governor King	534	330	143.0	37.7	13.3	1901	Brooklyn, N. Y.
37	207102		St. s.	Gov. Markham	79	54	81.8	19.0	9.1	1892	San Francisco, Calif.
38	106417		St. s.	Governor Smith	65	32	70.7	17.0	7.8	1886	East Boston, Mass.
39	202143		St. p.	Gov. Winthrop	485	389	131.9	30.0	11.5	1905	Noank, Conn.
40	145885		St. p.	GOV. EMERSON C. HARRINGTON	875	685	201.5	33.2	8.2	1901	Newburgh, N. Y.
41	216871	LMSV	St. s.	GOVERNOR JOHN LIND	3,431	2,039	305.0	46.0	24.5	1918	Oakland, Calif.
42	204339		St. s.	GOWANUS	802	580	182.3	45.0	16.6	1907	Wilmington, Del.
43	221270		St. s.	Gowanus	83	56	69.0	21.0	8.7	1921	New Baltimore, N. Y.
44	223027		St. w.	Grace	36	36	79.8	20.0	2.8	1923	Cape Girardeau, Mo.
45	218919		St. s.	Grace B.	17	12	46.1	13.4	5.0	1919	Northport, Ohio
46	220214		St. w.	Grace Devers	110	116	112.3	26.2	4.2	1920	Paducah, Ky.
47	222697	MDVT	St. s.	GRACE DOLLAR	0,654	4,217	436.4	52.1	23.8	1802	Sunderland, England
48	80475		St. s.	Grace Thurston	52	35	58.9	18.0	0.7	1899	Everett, Wash.
49	211921		St. s.	Grace A. Dalzell	146	89	92.0	23.4	9.2	1914	Noank, Conn.
50	200149		El. s.	GRAEME STEWART	309	30	104.0	28.2	16.0	1908	Manitowoc, Wis.
51	200007		St. s.	GRAND HAVEN	2,320	1,078	300.0	54.4	17.3	1903	Toledo, Ohio
52	202711		St. s.	GRAND ISLAND	5,446	4,143	488.0	52.0	25.8	1905	do.
53	207917		St. s.	GRAND ISLAND	222	151	102.2	29.0	11.2	1910	Buffalo, N. Y.
54	220151		St. s.	GRAND RAPIDS	2,942	1,488	347.9	50.2	19.2	1920	Manitowoc, Wis.
55	80282		St. s.	Grandon (composite)	47	33	59.8	16.5	7.2	1893	Toledo, Ohio
56	85607		St. s.	Gratitude	214	150	133.8	20.0	7.0	1880	Philadelphia, Pa.
57	209044		St. w.	Gray Eagle	42	42	101.0	21.3	3.9	1912	Knoxville, Tenn.
58	85444		St. s.	Grayling	17	8	54.0	13.5	5.0	1876	Buffalo, N. Y.
59	86044		St. s.	Grayling	15	7	44.0	12.0	4.5	1889	West Bay City, Mich.
60	204050	KWJL	St. s.	Grays Harbor	659	374	172.0	38.0	12.4	1907	Aberdeen, Wash.
61	223003		St. p.	GREATER BUFFALO	7,739	3,330	518.7	58.0	21.3	1924	Lorain, Ohio
62	223004		St. p.	GREATER DETROIT	7,739	3,330	518.7	58.0	21.3	1924	do.
63	86491	KPSF	St. s.	GRECIAN	2,827	1,994	283.3	42.0	36.0	1900	Wilmington, Del.

1 Formerly st. w. Lucine.
 2 Formerly German st. s. Hagen.
 3 Formerly st. w. Fort Bragg.
 4 Formerly st. s. J. J. Driscoll.
 5 Formerly st. s. San Francisco.
 6 Formerly st. w. Wm. Garig.
 7 Formerly st. s. Fernwood.

8 Formerly U. S. N. st. s. Goliah.
 9 Formerly st. p. a City of Detroit.
 b City of Detroit II.
 c James P. McGuire.
 10 Formerly st. s. a Diplomatic.
 b United States Engineers Diplomatic.

Line No.	Services	Crew	Indicated horse-power	Name of owner	Home port	Address of owner
1	Tnk.	36	3,200	United States Shipping Board	New York, N. Y.	45 Broadway.
2	Tow.	8	60	Alpha Portland Cement Co. (Ill.)	St. Louis, Mo.	Arcade Building.
3	Frt.	6	180	Skagit River Navigation & Trading Co. (Calif.)	Seattle, Wash.	City Dock.
4	Tow.	5	400	Rolph Navigation & Coal Co. (Calif.)	San Francisco, Calif.	60 California Street.
5	Frt.	31	1,400	Glendola S. S. Corporation (Del.)	New York, N. Y.	17 Battery Place.
6	Frt.	31	1,400	Glendole Steamship Corporation (Del.)	do.	Do.
7	Pas.	7	300	Ontario Navigation Co. (N. Y.)	Rochester, N. Y.	R. F. D. 5.
8	Fsh.	3	35	Harbor Fish Co. (Ohio)	Cleveland, Ohio	Ashtabula, Ohio.
9	Tnk.	41	2,500	Standard Oil Co. (N. J.)	New York, N. Y.	26 Broadway.
10	Frt.	58	2,500	United States Shipping Board	do.	45 Broadway.
11	Frt.	43	2,500	Mystlo Steamship Co. (trustees)	Boston, Mass.	111 Devonshire Street.
12	Frt.	6	350	Andrew Olson	New York, N. Y.	140 Pioneer Street (B.).
13	Pas.	36	2,500	Merchants & Miners Transportation Co. (Md.)	Baltimore, Md.	112 South Gay Street.
14	Fsh.	26	700	Marine Products (Va.)	Reedville, Va.	
15	Frt.	30	1,400	Charles Nelson Co. (Calif.)	San Francisco, Calif.	230 California Street.
16	Pas.	15	200	Petaluma & Santa Rosa R. R. Co. (Calif.)	do.	Pier 9.
17	Tnk.	37	3,500	Gold Shell S. S. Co. (Del.)	Wilmington, Del.	Du Pont Building.
18	Tow.	5	50	Newtown Creek Towing Co. (N. Y.)	New York, N. Y.	Long Island City, N. Y.
19	Fer.	15	2,000	Key System Transit Co. (Calif.)	San Francisco, Calif.	Twenty-second and Grove Street.
20	Pas.	42	200	Eagle Packet Co. (Mo.)	St. Louis, Mo.	Foot Vine Street.
21	Fer.	15	2,000	Key System Transit Co. (Calif.)	San Francisco, Calif.	Twenty-second and Grove Street.
22	Frt.	5	50	A. Perry Coombs	Belfast, Me.	Islesboro, Me.
23	Tow.	16	1,000	Wood Towing Corporation (Va.)	Norfolk, Va.	Roanoke Dock.
24	Frt.	28	1,300	United States Shipping Board	New York, N. Y.	45 Broadway.
25	Pas.	125	2,000	Cleveland & Buffalo Transit Co. (Ohio)	Cleveland, Ohio.	East Ninth Street Pier.
26	Frt.	35	1,300	United States Shipping Board	New York, N. Y.	45 Broadway.
27	Fsh.	2	7	Harry Stevens	Grand Haven, Mich.	South Haven, Mich.
28	Fer.	7	1,900	Erle Railroad Co. (N. J.)	New York, N. Y.	50 Church Street.
29	Fer.	14	1,400	Texas & Pacific Ry. Co.	do.	140 Broadway.
30	Frt.	8	250	Fred B. Dalzell	do.	24 State Street.
31	Frt.	9	200	Vinal Haven & Rockland Steamboat Co. (Me.)	Rockland, Me.	Tillsons Wharf.
32	Fer.	6	500	Jamestown & Newport Ferry Co. (R. I.)	Newport, R. I.	Jamestown, R. I.
33	Pas.	86	5,000	Peninsular & Occidental Steamship Co. (Conn.)	New Haven, Conn.	42 Church Street.
34	Pas.	95	2,500	Eastern Steamship Lines (Me.)	Portsmouth, N. H.	Ellot, Me.
35	Tow.	4	250	Board of Harbor Commissioners	San Francisco, Calif.	Ferry Building.
36	Frt.	8	500	State of Maine	Bath, Me.	Augusta, Me.
37	Tow.	4	250	Board of Harbor Commissioners (Calif.)	San Francisco, Calif.	Ferry Building.
38	Frt.	7	550	John F. Dunphy	New York, N. Y.	75 Seventy-sixth Street (B.).
39	Fer.	11	300	Foughkeepsie & Highland Ferry Co. (N. Y.)	Albany, N. Y.	Foughkeepsie, N. Y.
40	Pas.	19	1,300	Clalborne-Annapolis Ferry Co. (Md.)	Annapolis, Md.	
41	Frt.	34	1,900	Baltimore Insular Line (N. J.)	Baltimore, Md.	Citizen's National Bank Building.
42	Fer.	11	1,900	City of New York	New York, N. Y.	Foot Smith Street (B.).
43	Tow.	5	350	Gowanus Towing Co. (N. Y.)	do.	Do.
44	Tow.	4	100	Linder Dalmund	St. Louis, Mo.	Cape Girardeau, Mo.
45	Fsh.	5	25	C. J. Alexander	Buffalo, N. Y.	Dunkirk, N. Y.
46	Pas.	17	150	D. Otto Htner	Tampa, Fla.	St. Petersburg, Fla.
47	Frt.	48	2,500	Robert Dollar Co. (Calif.)	San Francisco, Calif.	311 California Street.
48	Tow.	5	180	American Tug Boat Co. (Wash.)	Port Townsend, Wash.	Everett, Wash.
49	Tow.	6	300	Robert Aikman	New York, N. Y.	24 State Street.
50	Frb.	17	1,320	City of Chicago (Ill.)	Chicago, Ill.	City Hall.
51	Fer.	52	4,000	Grand Trunk-Milwaukee Carferry Co. (Wis.)	Milwaukee, Wis.	93 East Michigan Street.
52	Frt.	30	1,200	Cleveland-Cliffs S. S. Co. (Ohio)	Cleveland Ohio	1460 Union Trust Building.
53	Fer.	4	250	Buffalo & Grand Island Ferry Co. (N. Y.)	Buffalo, N. Y.	1826 Niagara Street.
54	Frt.	47	2,700	Grand Trunk-Milwaukee Carferry Co. (Wis.)	Milwaukee, Wis.	93 Michigan Street.
55	Pas.	3	200	W. E. Wehrle	Sandusky, Ohio.	c/o Post Fish Co.
56	Pas.	9	250	H. E. Bennett	Norfolk, Va.	Merchants & Miners' Pier.
57	Frt.	6	96	Knoxville Sand & Transportation Co. (Tenn.)	Chattanooga, Tenn.	Knoxville, Tenn.
58	Fsh.	4	30	Charles Anderson	Grand Haven, Mich.	South Manitou, Mich.
59	Tow.	4	55	W. A. Bordeaux	Wilmington, N. C.	Foot Hanover Street.
60	Frt.	20	500	Sudden & Christenson (Calif.)	San Francisco, Calif.	230 California Street.
61	Pas.	258	12,000	Detroit & Cleveland Navigation Co. (Mich.)	Detroit, Mich.	Foot Wayne Street.
62	Pas.	258	12,000	do.	do.	Do.
63	Pas.	52	2,900	Merchants & Miners' Transportation Co. (Md.)	Baltimore, Md.	112 and 114 South Gay Street.

11 Formerly st. p. Governor Irwin.
 12 Formerly st. s. {a Aurora.
 {b Sabrina.
 13 Formerly st. p. {c Port Morris.
 {d Nathan Hale.
 14 Formerly st. p. Thomas Patten.

{a British st. s. Samoa.
 15 Formerly {b U. S. Transport Dix.
 {c Dix.
 16 Formerly st. s. Britannia.
 17 Formerly st. Eugene Zimmerman.
 18 Formerly st. s. {a Gratitude.
 {b Captain Miller.

Steam Vessels

Line No.	Official No.	Signal letters	Rig	Name of vessel	Tonnage		Dimensions			When built	Where built
					Gross	Net	Length	Breadth	Depth		
1	141199		St. s.	¹ Greelan	49	24	65.0	17.0	7.6	1892	Philadelphia, Pa.
2	219503		St. s.	GREENE	294	164	146.3	20.2	10.9	1920	Long Island City, N. Y.
3	210847		St. s.	¹ Green Island	1,152	783	184.7	36.1	11.9	1912	Wilmington, Del.
4	218892	LWHJ	St. s.	GREENLAND	6,502	3,388	400.7	64.2	30.4	1920	Chester, Pa.
5	203139		St. s.	Greenwich	70	48	62.6	20.5	8.0	1906	Tottenville, N. Y.
6	208659		St. s.	GREENWICH	88	59	66.0	18.1	10.0	1911	Camden, N. J.
7	85921	KDJL	St. s.	Greenwood	195	144	114.0	31.0	9.0	1886	San Francisco, Calif.
8	200372		St. s.	Greta	7	5	39.1	10.3	4.1	1903	Poughkeepsie, N. Y.
9	204091		St. w.	Grey Eagle	154	141	109.6	20.5	4.8	1907	Salem, Oreg.
10	85238		St. s.	Greyhound	40	27	64.5	16.0	7.0	1872	Philadelphia, Pa.
11	86621		St. p.	GREYHOUND	1,392	748	276.0	33.0	15.0	1902	Wyandotte, Mich.
12	220706		St. w.	Greyhound	111	85	64.7	22.0	3.6	1920	Kelso, Wash.
13	221536	MDBV	St. s.	² GREYLOCK	7,460	4,520	430.7	64.3	26.2	1921	Los Angeles, Calif.
14	220755	MBSH	St. s.	GRIFFDU	1,484	828	219.9	40.1	18.5	1920	Seattle, Wash.
15	86140		St. s.	GRIFFIN	1,870	1,526	268.0	38.2	19.6	1891	Cleveland, Ohio
16	107504		St. s.	⁴ Griswold	133	91	92.2	25.0	7.0	1899	Albany, N. Y.
17	212946	LFGB	St. s.	⁶ GUANTANAMO	3,349	2,043	350.1	46.5	22.4	1910	West Hartlepool, Eng-land.
18	203098		St. s.	⁶ GUARDIAN	402	334	128.4	25.2	12.6	1906	Ferrysburg, Mich.
19	208031		St. s.	Guardian	124	84	100.4	20.0	10.0	1896	Boston, Mass.
20	216079	LJVH	St. s.	GUARO	2,873	1,658	309.2	48.2	21.5	1918	Wilmington, Del.
21	219110	LTJH	St. s.	⁷ GUAYAQUIL	2,592	1,013	251.0	43.6	26.1	1919	Lorain, Ohio
22	106424		St. s.	⁸ Guide	73	46	100.0	23.6	5.1	1885	Oswego, N. Y.
23	15362		St. s.	⁹ Guiding Star	29	14	61.0	13.3	5.5	1868	Philadelphia, Pa.
24	86490		St. s.	Guiding Star	105	71	80.3	21.1	9.6	1899	Noank, Conn.
25	218042	LRCS	St. s.	GUIMBA	6,100	4,545	402.6	53.0	32.0	1918	Oakland, Calif.
26	222750	MFBO	St. s.	¹⁰ GULFBREEZE	6,651	4,159	419.5	56.5	33.3	1923	Camden, N. J.
27	213099	LFHV	St. s.	GULFCOAST	5,188	3,202	383.0	51.2	30.1	1915	do.
28	221003	MCJQ	St. s.	GULFINGO	6,560	4,098	419.5	56.4	33.3	1921	Baltimore, Md.
29	216299	LKJQ	St. s.	GULFLAND	5,276	3,207	391.1	51.2	30.2	1918	Camden, N. J.
30	212524	LDNR	St. s.	GULFLIGHT	5,188	3,202	383.0	51.2	30.1	1914	do.
31	214827	LGSV	St. s.	GULFMAID	5,225	3,248	391.1	51.2	30.2	1917	do.
32	210514	LCNR	St. s.	GULFOIL	5,188	3,202	383.0	51.2	30.1	1912	do.
33	219890	LWHQ	St. s.	¹¹ GULFPOINT	6,972	4,293	435.6	56.2	31.7	1920	Sparrows Point, Md.
34	86656	KSFV	St. s.	GULFPORT	224	152	102.0	24.0	11.7	1903	Philadelphia, Pa.
35	221702		St. s.	GULFPORT	1,537	1,436	280.1	49.1	10.0	1921	St. Louis, Mo.
36	221213	MORO	St. s.	GULFPRINCE	6,560	4,098	419.5	56.4	33.3	1921	Baltimore, Md.
37	217775	LQKM	St. s.	GULFQUEEN	6,795	4,904	419.5	56.5	31.7	1919	Camden, N. J.
38	220575	MBKF	St. s.	GULFSTAR	7,239	5,316	429.3	59.2	33.2	1920	Chester, Pa.
39	220675	MBPV	St. s.	¹² GULFSTATE	7,216	4,452	435.0	56.0	32.0	1920	Alameda, Calif.
40	212076	LDTH	St. s.	GULFSTREAM	5,188	3,202	383.0	51.2	30.1	1914	Camden, N. J.
41	219453	LYGJ	St. s.	GULFTRADE	6,859	4,948	429.3	59.2	31.4	1920	Chester, Pa.
42	215404	LHPQ	St. s.	GULF OF MEXICO	7,807	4,867	467.6	62.7	32.0	1917	Camden, N. J.
43	217973	LQWF	St. s.	GUNSTON HALL	6,182	3,841	402.6	53.2	32.0	1919	Alexandria, Va.
44	86674		St. w.	Guntersville	204	204	140.0	28.0	4.0	1903	Jeffersonville, Ind.
45	86575		St. s.	Guy G. Major	174	118	96.7	28.3	9.9	1901	Newburgh, N. Y.
46	86617		St. s.	Gwylan	43	29	56.5	17.3	6.0	1902	Taconia, Wash.
47	86365		St. s.	GWYNIDD	115	78	88.2	19.0	10.2	1896	Philadelphia, Pa.
48	86037		St. s.	Gypsum	81	40	76.0	22.5	8.3	1889	Perth Amboy, N. J.
49	204870		St. w.	H. J.	15	15	45.7	14.7	3.0	1907	Plaquemine, La.
50	221166		St. w.	H. J. W.	29	29	73.5	15.5	3.6	1921	Jefferson City, Mo.
51	95226		St. s.	H. Chapel	23	11	54.2	15.6	5.8	1873	Philadelphia, Pa.
52	205145		St. s.	H. DABIRE	620	409	152.0	34.6	10.6	1908	Manitowoc, Wis.
53	205535		St. s.	¹³ H. EWIG	55	37	68.5	15.7	7.8	1908	Ferrysburg, Mich.
54	215058		St. s.	H. Van Ellis	54	37	60.0	15.2	7.5	1917	Manitowoc, Wis.
55	96459		St. s.	H. A. Muldrum	68	47	71.0	20.3	7.6	1899	Buffalo, N. Y.
56	77457		St. s.	¹⁴ H. A. ROCK	3,300	2,015	346.0	48.0	24.3	1901	Cleveland, Ohio
57	136772	KPMJ	St. s.	¹⁵ H. C. CADMUS	413	209	136.0	26.1	15.5	1899	Camden, N. J.
58	214615	LGNV	St. s.	H. C. FOLGER	7,086	4,389	435.0	56.0	32.0	1916	San Francisco, Calif.
59	121007		St. s.	¹⁶ H. C. Rowe & Co.	158	77	132.8	28.0	6.6	1895	Noank, Conn.
60	215502		St. s.	H. C. Ruding	152	103	84.8	23.7	8.5	1917	West New Brighton, N. Y.
61	206912		St. s.	H. C. Splane	34	23	47.6	15.5	6.7	1909	Boston, Mass.
62	207440		St. s.	H. C. Wild	46	31	66.8	16.4	8.5	1910	Chicago, Ill.
63	96335		St. s.	H. D. Mould	49	33	67.0	18.0	7.0	1896	Athens, N. Y.

¹ Formerly st. s. Lillie M. Graham.² Formerly st. s. West Greylock.³ Formerly st. s. York.⁴ Formerly st. s. Alice May.^{5a} Formerly British st. s. Registan.^{5b} Formerly Cuban st. s. Guantanamo.⁶ Formerly st. s. Chase S. Osborn.⁷ Formerly st. s. Lake Fanquier.⁸ Formerly st. y. Aida.⁹ Formerly st. s. Lafayette Markle.¹⁰ Formerly st. s. Furana.¹¹ Formerly st. s. Habatonka.

Line No.	Service	Crew	Indicated horse-power	Name of owner	Home port	Address of owner
1	Tow.	6	150	Tugboat Greelan Co. (Del.)	Philadelphia, Pa.	111 Walnut Street.
2	Frt.	3	400	New York Canal & Great Lakes Corporation (Del.)	New York, N. Y.	67 Wall Street.
3	Frt.	17	900	Hudson River Navigation Corporation (Del.)	do.	Pier 32 N. R.
4	Frt.	44	3,000	United States Shipping Board	Philadelphia, Pa.	Hourse Building.
5	Tow.	9	150	Red Star Towing & Transportation Co. (W. Va.)	New York, N. Y.	17 Battery Place.
6	Tow.	7	500	Pennsylvania Railroad Co. (Pa.)	Philadelphia, Pa.	Broad Street Station.
7	Frt.	12	110	Greenwood Steamship Co. (Calif.)	San Francisco, Calif.	100 Folsom Street.
8	Pas.	1	8	Estate of John N. Briggs	Albany, N. Y.	Coeymans, N. Y.
9	Pas.	8	80	Salem Towing & Transportation Co. (Oreg.)	Portland, Oreg.	510 Northwestern Bank Building.
10	Tow.	9	200	Cottman Co. (Md.)	Baltimore, Md.	Keyser Building.
11	Pas.	50	1,824	Red Star Navigation Co. (Ohio)	Toledo, Ohio	Foot Madison Avenue.
12	Pas.	6	140	Greyhound Transportation Co. (Oreg.)	Portland, Oreg.	Taylor Street Dock.
13	Frt.	38	3,500	Greylock S. S. Corporation (N. Y.)	New York, N. Y.	39 Cortlandt Street.
14	Frt.	25	1,400	Universal S. S. & Barge Co. (Wash.)	Seattle, Wash.	502 Burke Building.
15	Frt.	22	900	Wolverine Steamship Co. (Mich.)	Grand Haven, Mich.	Boyne City, Mich.
16	Pas.	5	200	East & West Shore Ferry & Transportation Co. (Conn.)	New Haven, Conn.	111 Church Street.
17	Frt.	35	1,500	New York & Cuba Mail S. S. Co. (Me.)	New York, N. Y.	Foot Wall Street.
18	Tow.	13	750	Pringle Barge Line Co. (Ohio)	Cleveland, Ohio	Rockefeller Building.
19	Ptl.	11	500	City of Boston (Mass.)	Boston, Mass.	City Hall.
20	Frt.	34	1,600	United States Shipping Board	Wilmington, Del.	
21	Frt.	30	1,500	Panama Railroad Co. (N. Y.)	New York, N. Y.	24 State Street.
22	Pas.	6	64	Roanoke River Steamboat Co.	Elizabeth City, N. C.	
23	Tow.	3	75	East River Towing Co. (N. Y.)	New York, N. Y.	17 South Street.
24	Tow.	5	400	Stanwood Towing Co. (N. J.)	do.	17 Battery Place.
25	Ref.	50	2,800	United States Shipping Board	San Francisco, Calif.	369 Pine Street.
26	Tnk.	38	3,000	Gulf Refining Co. (Tex.)	Port Arthur, Tex.	Dock 29.
27	Tnk.	38	2,025	do.	do.	Do.
28	Tnk.	37	3,300	do.	do.	Do.
29	Tnk.	38	2,050	do.	do.	Do.
30	Tnk.	38	2,000	do.	do.	Do.
31	Tnk.	38	2,063	do.	do.	Do.
32	Tnk.	42	2,100	do.	do.	Do.
33	Tnk.	42	2,600	do.	do.	Do.
34	Tow.	16	500	Sinclair Navigation Co. (Del.)	New York, N. Y.	45 Nassau Street.
35	Frt.	14	800	War Department, Mississippi-Warrior Service.	New Orleans, La.	322 Customhouse.
36	Tnk.	37	3,300	Gulf Refining Co. (Tex.)	Port Arthur, Tex.	Dock 29.
37	Tnk.	41	2,600	do.	do.	Do.
38	Tnk.	40	3,500	do.	do.	Do.
39	Tnk.	42	3,100	do.	do.	Do.
40	Tnk.	29	2,500	do.	do.	Do.
41	Tnk.	40	2,800	do.	do.	Do.
42	Tnk.	45	3,000	do.	do.	Do.
43	Frt.	52	2,800	United States Shipping Board	Alexandria, Va.	
44	Pas.	21	438	Nashville, Chattanooga & St. Louis Ry. (Tenn.)	Nashville, Tenn.	630 Broad Street.
45	Frt.	6	95	American Linseed Co. (N. J.)	New York, N. Y.	Woolworth Building.
46	Tow.	6	132	American Tug Boat Co. (Wash.)	Seattle, Wash.	Everett, Wash.
47	Tow.	6	325	Reading Co. (Pa.)	Philadelphia, Pa.	Reading Terminal.
48	Frt.	5	150	United States Gypsum Transportation Co. (N. Y.)	New York, N. Y.	17 State Street.
49	Tow.	3	40	Schwing Lumber & Shingle Co. (La.)	New Orleans, La.	Plaquemine, La.
50	Tow.	2	36	Jefferson City Sand & Gravel Co. (Mo.)	St. Louis, Mo.	Jefferson City, Mo.
51	Msc.	4	140	Rose Swarts	New York, N. Y.	Jersey City, N. J.
52	Frt.	9	450	United Fuel & Supply Co. (Mich.)	Detroit, Mich.	200 Free Press Building.
53	Fsh.	5	75	Gustav Ewig	Milwaukee, Wis.	Port Washington, Wis.
54	Fsh.	1	200	John W. Van Ellis	do.	Port Washington, Wis.
55	Tow.	4	300	Great Lakes Dredge & Dock Co. (N. J.)	Duluth, Minn.	First Nat'l Bank Building.
56	Frt.	27	1,300	Forest City Steamship Co. (Ohio)	Cleveland, Ohio	Union Trust Building.
57	Tow.	14	1,000	New Orleans Coal & Bisso Towboat Co. (Del.)	New Orleans, La.	United Fruit Building.
58	Tnk.	32	2,700	Atlantic Refining Co. (Pa.)	Philadelphia, Pa.	260 South Broad Street.
59	Oys.	5	500	Steamer H. C. Rowe & Co. (Del.)	New Haven, Conn.	70 East Ferry Street.
60	Frt.	7	300	East Jersey Railroad & Terminal Co. (N. J.)	New York, N. Y.	11 Broadway.
61	Tow.	2	80	Scully Sand & Gravel Co. (Mass.)	Boston, Mass.	118 First Street.
62	Tow.	8	300	Great Lakes Dredge & Dock Co. (N. J.)	Chicago, Ill.	104 South Michigan Avenue.
63	Tow.	4	132	Cornell Steamboat Co. (N. Y.)	Albany, N. Y.	Kingston, N. Y.

11 Formerly st. s. Halway.
 12 Formerly st. s. Herbert.
 14 Formerly st. s. J. T. Hutchinson.

15 Formerly st. s. {a Echo.
 {b John Scully.
 16 Formerly st. w. {a Fulton Market.
 {b Oyster Bay.

Steam Vessels

Line No.	Official No.	Signal letters	Rig	Name of vessel	Tonnage		Dimensions			When built	Where built
					Gross	Net	Length	Breadth	Depth		
					Feet	Feet	Feet	Feet	Feet		
1	219132		St. w.	H. D. WILLIAMS	364	290	147.5	33.4	5.2	1919	Ambridge, Pa.
2	145645		St. s.	H. E. Wise	31	15	59.0	15.2	7.0	1893	Buffalo, N. Y.
3	90476		St. w.	H. E. Wright	583	530	182.1	37.6	6.5	1899	Stockton, Calif.
4	212710	LDVII	St. s.	H. F. ALEXANDER	8,357	3,708	600.1	63.1	20.6	1914	Philadelphia, Pa.
5	95803	KOMV	St. s.	H. F. Dimock	2,026	1,786	271.8	41.6	19.2	1884	do.
6	210017	LTDV	St. s.	H. F. MORSE	6,054	3,715	402.6	53.2	32.0	1919	Alexandria, Va.
7	213631		St. s.	H. G. BECK	23	15	51.4	13.2	5.2	1915	Buffalo, N. Y.
8	218345		St. w.	H. G. HILL	302	230	165.0	30.0	4.8	1919	Paducah, Ky.
9	212740		St. s.	H. G. SMITH	20	12	48.8	13.0	6.5	1914	Buffalo, N. Y.
10	05103		St. s.	H. G. Tisdale	81	40	94.0	18.8	8.7	1872	Philadelphia, Pa.
11	213108		St. s.	H. H. Collo	76	44	78.5	22.5	9.3	1915	Pascagoula, Miss.
12	214066	LGBII	St. s.	H. H. ROGERS	8,807	5,488	500.0	68.0	27.0	1916	Newport News, Va.
13	106894		St. s.	H. J. Dornbos	35	24	63.9	14.0	6.0	1891	Graud Haven, Mich.
14	216924	LMWD	St. s.	H. J. LAWRENCE	2,094	1,223	251.0	43.7	19.2	1918	Superior, Wis.
15	220123	MGJD	St. s.	H. J. Wheeler	421	223	142.0	31.0	14.4	1919	Fall River, Mass.
16	210456	LKVT	St. s.	H. M. FLAGLER	8,207	6,183	461.5	60.0	27.6	1918	Newport News, Va.
17	221784	MDHJ	St. s.	H. M. STOREY	9,838	6,007	500.0	68.2	30.0	1921	Alameda, Calif.
18	214904		St. w.	H. O. PENICK	169	169	115.2	28.0	7.2	1916	Jeffersonville, Ind.
19	203980		St. s.	H. P. MCINTOSH	6,294	4,010	520.0	54.0	26.2	1907	West Bay City, Mich.
20	05530		St. s.	H. S. Caswell	109	74	82.8	17.7	7.3	1878	Noank, Conn.
21	225587		St. w.	H. S. CHAMBERLAIN	169	169	135.5	30.1	4.3	1920	Paducah, Ky.
22	05042		St. s.	H. S. Nichols	77	34	74.0	20.0	9.1	1888	Athens, N. Y.
23	217506	LPTR	St. s.	H. W. BAXTER	2,428	1,464	253.4	43.6	25.1	1919	Ashabula, Ohio
24	223312		St. s.	H. W. LONG	32	21	53.1	15.2	8.2	1923	Buffalo, N. Y.
25	11653		St. s.	HACKENSACK	124	88	90.0	22.5	7.8	1863	Bellefonte, N. J.
26	203563		St. s.	HACKENSACK	1,310	890	188.5	45.1	16.5	1906	Wilmington, Del.
27	218631	LSFK	St. s.	HADDON	3,545	2,174	324.0	46.2	25.0	1919	Newark, N. J.
28	222144		St. s.	HADDONFIELD	796	541	160.3	38.0	13.1	1922	Chester, Pa.
29	220152		St. s.	HADDON HEIGHTS	773	525	158.9	35.1	14.8	1920	Wilmington, Del.
30	219063	ITGV	St. s.	HADNOT	6,258	3,856	416.9	56.2	31.0	1919	Quincy, Mass.
31	219287	ITVM	St. s.	HADAN	6,373	3,934	416.9	56.2	31.0	1919	do.
32	219418	LVEB	St. s.	HAGOOD	6,860	4,221	435.6	56.2	31.7	1919	Sparrows Point, Md.
33	220242	LWSR	St. s.	HAIHRA	6,855	4,234	435.6	56.2	33.0	1920	do.
34	200706		St. s.	Hainesport	67	46	72.0	18.4	8.0	1904	Madison, Md.
35	219659	LVSD	St. s.	HAITI	2,606	1,012	251.0	43.6	26.2	1920	Duluth, Minn.
36	225224		St. s.	HALCYON	405	273	131.1	45.0	14.4	1925	River Rouge, Mich.
37	222695	MDVS	St. s.	HALAKALA	3,679	1,546	345.2	46.2	27.0	1923	Chester, Pa.
38	220194	LWRT	St. s.	HALF MOON	5,673	3,484	400.5	54.2	30.4	1920	Newburgh, N. Y.
39	220521	MBHS	St. s.	HALO	6,888	4,232	435.0	56.0	32.0	1920	Alameda, Calif.
40	220586	MBKJ	St. s.	HALSEY	7,088	4,399	435.0	56.0	32.0	1920	do.
41	90439	KNWT	St. s.	HAMILTON	3,723	2,430	351.8	42.0	17.0	1899	Chester, Pa.
42	200582		St. s.	Hamilton	64	43	74.0	17.2	8.2	1904	Baltimore, Md.
43	90171		St. s.	Hamilton A. Mathes	48	21	62.0	17.8	7.3	1892	Boston, Mass.
44	217440	LPKR	St. s.	HAMLIN F. MCCORMICK	3,317	2,025	321.7	50.0	21.6	1919	Gloucester City, N. J.
45	203710		St. s.	HAMMONTON	764	519	141.0	38.1	13.2	1906	Camden, N. J.
46	211888	LDJB	St. s.	HAMPDEN	4,725	2,779	369.0	50.1	28.0	1914	do.
47	202061		St. s.	Hampton	48	17	63.0	19.3	8.2	1905	Turkey Island, Va.
48	96321		St. s.	HAMPTON ROADS	450	268	150.0	25.0	12.0	1896	Wilmington, Del.
49	219118	ITJR	St. s.	HAMPTON ROADS	2,689	1,667	253.4	43.8	20.2	1919	Manitowoc, Wis.
50	220925	MCFT	St. s.	HAMPTON ROADS	7,529	4,623	431.0	59.2	33.4	1920	Baltimore, Md.
51	224921		St. s.	HAMPTON ROADS	710	444	185.8	46.7	13.7	1925	Wilmington, Del.
52	220936	MCGD	St. s.	HANLEY	7,583	4,825	440.0	56.0	35.2	1920	San Francisco, Calif.
53	96542		St. s.	Hannah A. Lennen	136	88	125.0	22.0	9.0	1901	Pocomoke City, Md.
54	220769	MBST	St. s.	HANNAWA	7,882	4,826	440.0	56.0	35.2	1920	San Francisco, Calif.
55	219098	LTHW	St. s.	HANOVER	5,816	3,567	434.3	57.7	27.2	1919	Chester, Pa.
56	95765		St. s.	Hanson H. Keys	28	14	59.5	14.5	6.3	1883	Baltimore, Md.
57	211160		St. s.	Harbinger	33	23	56.0	18.0	3.6	1913	Erie, Pa.
58	96652		St. w.	Harbor Belle	140	122	98.8	20.5	4.5	1902	Aberdeen, Wash.
59	214120		St. s.	Harbor Master	44	30	54.5	21.2	6.5	1916	Detroit, Mich.
60	207397		St. w.	Harbor Queen	126	70	86.2	20.9	4.8	1910	Aberdeen, Wash.
61	219088		St. s.	Harby	260	189	113.2	22.7	8.1	1910	Elizabeth City, N. C.
62	212281		St. s.	Hardtack	19	13	57.5	12.0	5.2	1914	Portland, Oreg.
63	130854		St. w.	Hardwood	80	80	102.0	23.0	4.0	1900	Lyons, Iowa
64	135496		St. s.	Harford	59	29	73.5	18.0	7.6	1881	Camden, N. J.
65	95988	KRJI	St. s.	Harold	186	93	106.3	24.2	12.5	1889	New London, Conn.
66	96295		St. s.	Harold	19	9	51.9	13.4	4.8	1895	Brunswick, Me.
67	223795		St. s.	Harold	15	8	41.7	10.5	4.6	1924	Berkley, Va.
68	215152	LHGO	St. s.	HAROLD WALKER	6,353	3,925	430.0	58.2	33.3	1917	Philadelphia, Pa.
69	127347		St. s.	Harold F. O'Brien	34	23	58.0	15.6	6.5	1899	Athens, N. Y.

1 Formerly st. s. ^a Tonawanda.

2 Formerly st. s. ^a Socony 13. ^b Columbia.

3 Formerly st. s. Alice.

4 Formerly st. s. Lake Meelford.

5 Formerly st. s. Herman S. Cusnell.

6 Formerly st. s. Cowanshannock.

Line No.	Service	Crew	Indicated horse-power	Name of owner	Home port	Address of owner
1	Tow.	16	750	Carnegie Steel Co. (N. J.)	Pittsburgh, Pa.	Carnegie Building.
2	Tow.	4	250	Steam Tug H. E. Wise (N. Y.)	Albany, N. Y.	Waterford, N. Y.
3	Frt.	14	180	Benjamin Walters	San Francisco, Calif.	Stockton, Calif.
4	Pas.	240	26,000	Pacific Steamship Co. (Me.)	Tacoma, Wash.	Arthur Rust Building.
5	Frt.	35	2,000	Eastern Steamship Lines (Mo.)	Portsmouth, N. H.	Ellot, Mo.
6	Frt.	43	2,800	United States Transport Co. (Me.)	New York, N. Y.	50 Broad Street.
7	Fsh.	5	60	John Beck	Buffalo, N. Y.	1057 West Avenue.
8	Pas.	26	250	Nashville Navigation Co. (Tenn.)	Nashville, Tenn.	500 Second Avenue North.
9	Tow.	3	40	Buffalo Dry Dock Co. (W. Va.)	Buffalo, N. Y.	Ganson Street.
10	Tow.	8	75	Ira S. Bushoy & Sons (N. Y.)	New York, N. Y.	Foot Court Street (B.).
11	Tow.	6	350	Lester F. Alexander Co. (La.)	New Orleans, La.	Malson Blancho Annex.
12	Tnk.	42	3,000	Standard Oil Co. (N. J.)	New York, N. Y.	26 Broadway.
13	Fsh.	4	60	Peter J. Fase	Grand Haven, Mich.	26 Howard Street.
14	Frt.	20	1,200	Lawrence Steamship Co. (Del.)	New York, N. Y.	80 Broad Street.
15	Wrk.	7	1,000	Salvage Process Corporation (N. Y.)	do.	30 Broad Street.
16	Tnk.	48	2,800	Standard Oil Co. (N. J.)	do.	26 Broadway.
17	Tnk.	43	4,000	Standard Oil Co. (Calif.)	San Francisco, Calif.	225 Bush Street.
18	Fer.	5	200	Napoleon Avenue Ferry Co. (La.)	New Orleans, La.	Marrero, La.
19	Frt.	20	2,000	Wilson Transit Co. (Ohio)	Cleveland, Ohio	Rockefeller Building.
20	Pas.	5	198	Goodwin Steamboat Corporation (N. Y.)	New York, N. Y.	Battery Park Pier.
21	Tow.	10	500	Roane Iron Co. (Tenn.)	Chattanooga, Tenn.	42 Chamberlain Building.
22	Tow.	5	300	Rockport Granite Co. (Mass.)	Gloucester, Mass.	Rockport, Mass.
23	Frt.	30	1,350	Horace X. Baxter Steamship Co. (Calif.)	San Francisco, Calif.	485 California Street.
24	Fer.	2	160	Niagara Ferry Co. (N. Y.)	Buffalo, N. Y.	Tonawanda, N. Y.
25	Frt.	6	103	Baltimore & Ohio R. R. Co. (Md.)	Baltimore, Md.	Baltimore and Charles Streets.
26	Fer.	7	1,600	Holland Co. (N. J.)	Newark, N. J.	Public Service Building.
27	Frt.	37	1,600	United States Shipping Board	do.	Kearny, N. J.
28	Fer.	7	500	Philadelphia & Camden Ferry Co. (N. J.)	Philadelphia, Pa.	Broad Street Station.
29	Fer.	8	900	Reading Co. (Pa.)	do.	Reading Terminal
30	Tnk.	37	2,800	Cities Service Transportation Co. (Del.)	New York, N. Y.	60 Wall Street.
31	Tnk.	36	2,600	United States Shipping Board	Boston, Mass.	75 State Street.
32	Tnk.	38	3,000	Cities Service Transportation Co. (Del.)	New York, N. Y.	60 Wall Street.
33	Tnk.	32	2,600	Atlantic Refining Co. (Pa.)	Philadelphia, Pa.	260 South Broad Street.
34	Tow.	9	250	Hainesport Mining & Transportation Co. (N. J.)	do.	Twenty-fourth Street and Parkway.
35	Frt.	30	1,500	Columbian Steamship Co. (Del.)	New York, N. Y.	17 Battery Place.
36	Pas.	14	800	Walkerville & Detroit Ferry Co. (Mich.)	Detroit, Mich.	Foot Joseph Campau Avenue.
37	Pas.	73	5,600	Inter-Island Steam Navigation Co. (Hawaii)	Honolulu, Hawaii	42 South Queen Street.
38	Frt.	36	2,600	Export Steamship Corporation (N. Y.)	New York, N. Y.	25 Broadway.
39	Tnk.	37	3,100	Cities Service Transportation Co. (Del.)	do.	60 Wall Street.
40	Tnk.	33	2,500	Malston Company (Del.)	do.	Do.
41	Pas.	70	3,500	Eastern Steamship Lines (Me.)	do.	Pier 19, North River.
42	Tow.	9	200	Andrew J. Harper	Baltimore, Md.	104 Marine Bank Building.
43	Frt.	4	250	Bay State Dredging Co. (Mass.)	Boston, Mass.	East Boston, Mass.
44	Frt.	24	1,250	Charles R. McCormick Lumber Co. (Calif.)	San Francisco, Calif.	215 Market Street.
45	Fer.	7	1,000	Philadelphia & Camden Ferry Co. (N. J.)	Philadelphia, Pa.	Broad Street Station.
46	Frt.	34	2,100	Coastwise Transportation Corporation (Me.)	Portland, Me.	281 St. John Street.
47	Tow.	9	75	Norfolk Lighterage Co. (Va.)	Norfolk, Va.	Foot Commerce Street.
48	Pas.	12	750	Smithfield, Newport News & Norfolk S. S. Co. (Va.)	do.	Smithfield, Va.
49	Frt.	35	1,500	Philadelphia & Norfolk Steamship Co. (Del.)	Wilmington, Del.	10th and Market Streets.
50	Tnk.	35	2,750	Oil Transport Co. (Del.)	Baltimore, Md.	1600 Continental Building.
51	Fer.	18	1,400	Chesapeake Ferry Co. (Va.)	Norfolk, Va.	700 Front Street.
52	Frt.	35	2,600	Hanley Steamship Co. (Del.)	Tacoma, Wash.	Tacoma Building.
53	Fsh.	23	250	Taylor Reed Co. (Va.)	Reedville, Va.	
54	Frt.	34	3,100	Columbia Pacific Shipping Co. (Oreg.)	Portland, Oreg.	Porter Building.
55	Frt.	47	2,800	United States Shipping Board	Philadelphia, Pa.	Bourse Building.
56	Tow.	4	80	William T. Hubbard	Baltimore, Md.	1117 Riverside Avenue
57	Fsh.	5	25	O. P. Andrews	Erie, Pa.	Ariel Building
58	Tow.	5	253	American Tug Boat Co. (Wash.)	Seattle, Wash.	Everett, Wash.
59	Fer.	1	100	Charles A. Armstrong	Detroit, Mich.	7322 East Jefferson Avenue.
60	Tow.	4	125	Allman Hubble Tug Boat Co. (Wash.)	Seattle, Wash.	Hoquiam, Wash.
61	Frt.	7	250	Elizabeth City Boat Line (Va.)	Norfolk, Va.	Pier 7, Merchant & Miners Transportation Co.
62	Tow.	1	100	Inman Poulsen Lumber Co.	Portland, Oreg.	Foot East Carruthers Street.
63	Pas.	8	75	C. M. Johnston	Memphis, Tenn.	Helena, Ark.
64	Tow.	10	300	National Dredging & Lighterage Co. (N. J.)	Philadelphia, Pa.	1802 Franklin Trust Building.
65	Tow.	9	600	Thames Towboat Co. (Conn.)	New London, Conn.	224 Bank Street.
66	Frt.	2	80	Edward B. Nickerson	Portland, Me.	Brunswick, Me.
67	Frt.	1	25	Albert H. De Mary	Norfolk, Va.	Berkley, Va.
68	Tnk.	39	1,000	Pan American Petroleum & Transportation Co. (Del.)	Los Angeles, Calif.	Security Building.
69	Tow.	3	200	O'Brien Bros. Towing Co. (N. Y.)	New York, N. Y.	233 Broadway.

1 Formerly st. s. Hempstead.
 2 Formerly st. s. Great Falls.
 3 Formerly st. s. Mary Lee.
 10 Formerly st. s. Lake Gallen.

11 Formerly st. w. Neptune.
 12 Formerly st. s. Edwin D. Hartley.
 {a C. Rissberger.
 {b Engels.
 {c Thos. F. O'Brien.

Steam Vessels

Line No.	Official No.	Signal letters	Rtg	Name of vessel	Tonnage		Dimensions			When built	Where built
					Gross	Net	Length	Breadth	Depth		
							Feet	Feet	Feet		
1	91377		St. s.	¹ Harold J. Reichert	50	25	70.0	17.5	7.4	1881	Brooklyn, N. Y.
2	80501		St. s.	² Harriet	50	38	67.8	16.5	7.5	1875	Boston, Mass.
3	95695		St. s.	³ Harriet	57	39	61.5	17.8	8.8	1882	Greenpoint, N. Y.
4	96089		St. s.	HARRIET	55	29	63.0	18.0	7.0	1903	Wilmington, Del.
5	130691		St. s.	⁴ Harriet	30	20	58.0	12.9	5.4	1895	Middletown, Conn.
6	203604		St. p.	Harriet	87	87	106.0	25.5	4.0	1906	Wabasha, Minn.
7	212412		St. s.	Harriet C.	35	24	60.0	16.0	6.1	1914	Erle, Pa.
8	96505		St. s.	HARRISBURG	225	93	88.0	22.0	12.2	1600	Wilmington, Del.
9	204488		St. s.	⁵ Harrison	217	147	91.8	28.0	8.0	1907	New Baltimore, N. Y.
10	96187		St. s.	Harry	49	32	73.5	17.8	7.8	1892	Rondout, N. Y.
11	90228		St. s.	Harry No. 2	48	48	93.0	16.5	3.2	1893	Pittsburgh, Pa.
12	213064		St. s.	Harry Davis	96	45	99.8	22.0	6.4	1915	Millford, Del.
13	210590	LCPM	St. s.	⁶ HARRY FARNUM	3,098	2,364	304.0	44.2	24.7	1912	Toledo, Ohio
14	96486		St. s.	Harry Greenwood	27	18	67.0	14.3	5.7	1900	Scranton, Miss.
15	214005		St. w.	HARRY LEE	343	343	175.5	36.0	6.7	1915	St. Louis, Mo.
16	218167	LRHP	St. s.	⁷ HARRY LUCKENBACH	8,713	5,450	448.9	60.2	28.2	1919	Chester, Pa.
17	207301		St. s.	HARRY YATES	6,077	4,927	504.0	56.0	26.0	1910	St. Clair, Mich.
18	200207		St. s.	⁸ Harry E. Spens	616	385	175.4	38.0	17.0	1903	Alameda, Calif.
19	214939		St. p.	⁹ HARRY G. DREES	352	352	202.0	36.4	6.1	1917	Jeffersonville, Ind.
20	218875	LSRM	St. s.	Harry G. Lytle	266	135	121.3	28.8	12.5	1919	Sharptown, Md.
21	221418		St. s.	Harry K. Fooks	180	44	113.5	21.9	9.9	1921	Millford, Del.
22	215092		St. s.	HARRY L. BLOCK	73	50	83.6	19.0	8.0	1917	Dubuque, Iowa.
23	218204		St. s.	¹⁰ Harry R. Conners	98	43	81.4	21.3	9.9	1919	Greenport, N. Y.
24	157896		St. s.	¹¹ HARRY R. JONES	5,315	4,160	468.0	52.0	28.0	1903	West Superior, Wis.
25	95727		St. s.	¹² Harry R. Wheeler	70	35	77.2	18.0	8.4	1882	Camden, N. J.
26	81803		St. s.	¹³ HARRY T. EWING	3,582	2,778	346.0	48.2	24.0	1902	Chicago, Ill.
27	204987		St. s.	¹⁴ HARRY W. CROFT	6,223	4,865	514.0	58.0	25.6	1908	Toledo, Ohio
28	96472		St. s.	HARTFORD	1,488	1,012	243.3	45.7	12.6	1899	Baltimore, Md.
29	219410	LVDP	St. s.	HARTFORD	5,703	3,504	409.6	54.4	27.4	1919	Groton, Conn.
30	208000		St. s.	Hart's Island	66	45	66.7	17.0	7.4	1910	West New Brighton, N. Y.
31	214638	LGPF	St. s.	Hartwood	946	545	199.3	42.0	14.1	1916	Hoquiam, Wash.
32	96507		St. s.	HARVARD	4,565	3,435	461.0	50.2	29.5	1900	Wyandotte, Mich.
33	204372	KWGD	St. s.	HARVARD	3,818	514	376.0	61.3	20.2	1906	Chester, Pa.
34	204745		St. s.	HARVARD	75	51	71.6	17.0	8.0	1907	Buffalo, N. Y.
35	226105		St. s.	HARVARD	341	180	139.2	24.0	13.2	1926	East Boothbay, Me.
36	210341		St. w.	Harvester	638	402	152.0	36.2	6.8	1912	Stanwood, Wash.
37	220700	MBQT	St. s.	HARVESTER	6,532	4,059	416.8	56.1	31.1	1920	Bath, Me.
38	208243		St. s.	HARVEY	81	55	70.6	16.2	8.5	1910	Ferrysburg, Mich.
39	202977		St. s.	HARVEY D. GOULDER	6,017	5,219	525.0	55.0	31.0	1906	Lorain, Ohio
40	96261	LGBV	St. s.	HARVEY H. BROWN	2,673	1,874	351.1	40.8	21.6	1894	Wyandotte, Mich.
41	205072		St. s.	¹⁵ HARVEY H. BROWN	6,634	4,927	532.0	58.3	32.0	1908	Ecorse, Mich.
42	96160		St. s.	Harvey J. Kendall	398	204	141.7	30.9	9.2	1892	Marine City, Mich.
43	200775		St. s.	Haskell	24	7	59.0	12.0	4.8	1904	Madisonville, La.
44	219495	LVJC	St. s.	HASLEHURST	3,545	2,174	324.0	46.2	25.0	1919	Newark, N. J.
45	207708		St. s.	Hassayampa (composite)	64	25	60.0	18.0	7.9	1910	Sault Ste. Marie, Mich.
46	220551	MBJK	St. s.	HASTINGS	5,401	3,364	400.7	54.2	30.2	1920	Pensacola, Fla.
47	218764	LSMH	St. s.	HATCHIE	5,989	4,431	402.5	53.0	32.0	1919	Oakland, Calif.
48	218977	LTCF	St. s.	HATHAWAY	5,991	4,434	402.5	53.0	32.0	1919	do.
49	215865	LJMC	St. s.	HATTERAS	4,571	3,472	376.4	52.3	27.0	1917	Sparrows Point, Md.
50	96044		St. s.	Hattie	21	10	51.0	13.9	5.7	1890	Noank, Conn.
51	95760		St. s.	Hattie Lloyd	34	28	68.0	12.3	4.4	1883	Duluth, Minn.
52	96038		St. s.	Hattie Thomas	56	38	87.0	21.7	5.8	1890	New Haven, Conn.
53	2958		St. s.	¹⁶ Hattie L. Aldrich	45	22	62.0	17.8	7.2	1875	Brooklyn, N. Y.
54	95852		St. s.	Haven Belle	137	113	114.5	23.2	5.0	1885	Philadelphia, Pa.
55	219725	LVWJ	St. s.	HAVILAH	6,045	3,745	402.5	53.0	32.0	1920	Oakland, Calif.
56	224252	MFQL	St. s.	HAWAII	850	444	190.0	36.2	12.1	1924	San Francisco, Calif.
57	217933	LQTV	St. s.	¹⁷ HAWAIIAN	6,270	3,840	404.6	53.9	26.2	1919	Philadelphia, Pa.
58	219924	LWJG	St. s.	HAWARDEN	6,042	3,745	402.5	53.0	32.0	1920	Oakland, Calif.
59	213500		St. s.	Hawk	87	78	60.0	26.0	5.6	1915	Oakosh, Wis.
60	220101	LWPQ	St. s.	Hawk	187	101	88.0	25.5	13.0	1920	Jacksonville, Fla.
61	220149	LWQV	St. s.	¹⁸ HAWK	113	29	83.2	17.6	10.5	1904	Christiania, Norway
62	220088	LWPM	St. s.	HAXTUM	6,041	3,746	402.5	53.0	32.0	1920	Oakland, Calif.
63	220255	LWTJ	St. s.	HAYDEN	6,042	3,746	402.5	53.0	32.0	1920	do.
64	220411	MBDW	St. s.	HAYMON	6,042	3,746	402.5	53.0	32.0	1920	do.
65	220502	MBHL	St. s.	HAYNIE	6,037	3,764	402.5	53.0	32.0	1920	do.
66	222773		El. s.	HAYWARD	1,653	1,048	225.0	42.1	17.1	1923	Los Angeles, Calif.

¹ Formerly st. s. ^a Maggie Moran.
^b Arrow.
² Formerly st. s. William Woolley.
³ Formerly st. s. Henry Preston, sr.
⁴ Formerly st. y. Nannah.
⁵ Formerly st. s. Irene Elaine Davis.
⁶ Formerly st. s. George E. Warren.

⁷ Formerly st. s. Sol Navis.
⁸ Formerly st. s. Yerba Buena.
⁹ Formerly st. p. Pilgrim.
¹⁰ Formerly st. s. ^a No. 316.
^b Ethel W. Powell.
¹¹ Formerly st. s. D. G. Kerr.

Line No.	Service	Crew	Indicated horse power	Name of owner	Home port	Address of owner
1	Tow.	5	150	Reichert Towing Line (N. Y.)	New York, N. Y.	Foot Dupont Street (B.).
2	Tow.	6	111	Bertha E. Wade	Albany, N. Y.	New Baltimore, N. Y.
3	Tow.	5	75	Daniel Roe Towing & Transportation Co. (N. J.)	New York, N. Y.	1 Broadway.
4	Pas.	9	160	E. I. du Pont de Nemours & Co. (Del.)	Wilmington, Del.	Tenth and Market Streets.
5	Frt.	5	180	Edward D. Booz	Baltimore, Md.	Foot Montgomery Street.
6	Tow.	5	175	Wm. S. Molo	Dubuque, Iowa.	
7	Fsh.	5	99	Case Fish Co. (Ohio)	Cleveland, Ohio.	1204 West Eleventh Street.
8	Tow.	6	650	Pennsylvania Railroad Co. (Pa.)	New York, N. Y.	Pennsylvania Station.
9	Frt.	9	260	Newark Terminal & Transportation Co. (N. J.)	Newark, N. J.	Foot Madison Street.
10	Tow.	5	155	Cornell Steamboat Co. (N. Y.)	Albany, N. Y.	Kingston, N. Y.
11	Tow.	3	248	Pittsburgh Plate Glass Co. (Pa.)	Pittsburgh, Pa.	Frick Building.
12	Frt.	5	150	Louder N. Hearn	Wilmington, Del.	Milford, Del.
13	Tnk.	29	1,200	Sinclair Navigation Co. (Del.)	New York, N. Y.	45 Nassau Street.
14	Tow.	4	200	Higgins Lumber & Export Co. (La.)	New Orleans, La.	414 Audubon Building.
15	Pas.	23	360	Valley Line Steamers (Del.)	Memphis, Tenn.	Box 711.
16	Frt.	52	5,000	Luckenbach Steamship Co. (Del.)	New York, N. Y.	44 Whitehall Street.
17	Frt.	22	1,500	American S. S. Co. (N. Y.)	Buffalo, N. Y.	Marine Trust Building.
18	Fer.	15	1,200	Golden Gate Ferry Co. (Calif.)	San Francisco, Calif.	59 Sutter Street.
19	Pas.	14	500	Mississippi & Ohio Steamboat Co. (Mo.)	St. Louis, Mo.	415 Chestnut Street.
20	Tow.	15	750	Erie Basin Towing & Hoisting Co. (N. Y.)	New York, N. Y.	25 Broadway.
21	Fsh.	15	500	United Oil & Fertilizer Corporation (Va.)	Capo Charles, Va.	Chincoteague, Va.
22	Tow.	4	250	Missouri Portland Cement Co. (Mo.)	St. Louis, Mo.	Post-Despatch Building.
23	Tow.	5	250	Schoonmaker-Connors Co. (N. Y.)	New York, N. Y.	17 Battery Place.
24	Pas.	24	1,800	Interlake S. S. Co. (Ohio)	do.	Union Trust Building.
25	Tow.	5	250	Henry Steers (N. Y.)	New York, N. Y.	17 Battery Place.
26	Frt.	26	540	Valley Camps Steamship Co. (Ohio)	Cleveland, Ohio	B. R. T. Building.
27	Frt.	25	200	Stewart Furnace Co. (Ohio)	do.	Union Trust Building.
28	Frt.	67	1,000	Hartford & New York Transportation Co. (Conn.)	Hartford, Conn.	285 State Street.
29	Frt.	44	2,500	United States Shipping Board	New London, Conn.	Groton, Conn.
30	Pas.	6	175	City of New York	New York, N. Y.	Municipal Building.
31	Frt.	22	650	Hart-Wood Lumber Co. (Calif.)	San Francisco, Calif.	1 Drumm Street.
32	Frt.	25	1,800	Pittsburgh S. S. Co. (W. Va.)	Duluth, Minn.	Wolvin Building.
33	Pas.	135	10,000	Los Angeles S. S. Co. (Calif.)	Los Angeles, Calif.	Wilmington, Calif.
34	Frt.	6	325	Hand & Johnson Tug Line (N. Y.)	Buffalo, N. Y.	Foot Michigan Avenue
35	Fsh.	21	550	Whitman, Ward & Lee Co. (Mass.)	Boston, Mass.	South Boston, Mass.
36	Frt.	12	250	Skagit River Navigation & Trading Co. (Wash.)	Seattle, Wash.	City Dock
37	Tnk.	34	3,000	Texas S. S. Co. (N. Y.)	New York, N. Y.	17 Battery Place.
38	Tow.	5	200	Texas Co. (Tex.)	Chicago, Ill.	332 South Michigan Avenue.
39	Frt.	38	1,760	Columbia S. S. Co. (Ohio)	Cleveland, Ohio.	1202-1204 Hanna Building.
40	Frt.	26	1,450	Castner, Curran & Bullitt (Del.)	Boston, Mass.	131 State Street.
41	Frt.	24	1,800	Stewart Furnace Co.	Cleveland, Ohio.	Union Trust Building.
42	Frt.	10	375	George Hall Corporation	Ogdensburg, N. Y.	52 Water Street.
43	Msc.	3	100	Southern Boller Scaling Co. (La.)	New Orleans, La.	1217 Peters Street.
44	Frt.	37	1,500	United States Shipping Board	Newark, N. J.	Kearny, N. J.
45	Tow.	6	200	Great Lakes Dredge & Dock Co. (N. J.)	Duluth, Minn.	First Nat'l Bank Building.
46	Frt.	45	3,000	United States Shipping Board	Pensacola, Fla.	
47	Frt.	43	2,800	do	San Francisco, Calif.	369 Pine Street.
48	Frt.	40	2,800	do	do	Do.
49	Frt.	36	2,000	do	Baltimore, Md.	22 Light Street.
50	Fsh.	2	60	Tallman & Mack Fish & Trap Co. (R. I.)	Newport, R. I.	89 Long Wharf.
51	Pas.	3	60	A. C. Mayo	Duluth, Minn.	318 Fourteenth Avenue East.
52	Frt.	4	40	Marine Lighterage Corporation (N. Y.)	New York, N. Y.	17 Battery Place.
53	Tow.	5	200	F. J. Bager Towing Line (N. Y.)	do.	86 Commercial Street.
54	Pas.	7	79	Albemarle Steam Navigation Co. (Va.)	Norfolk, Va.	Franklin, Va.
55	Frt.	41	2,800	United States Shipping Board	San Francisco, Calif.	369 Pine Street.
56	Pas.	43	1,000	Inter-Island Steam Navigation Co. (Hawaii)	Honolulu, Hawaii	42 Queen Street.
57	Frt.	40	3,000	American-Hawaiian Steamship Co. (N. J.)	New York, N. Y.	10 Bridge Street.
58	Frt.	44	2,800	United States Shipping Board	San Francisco, Calif.	369 Pine Street.
59	Frt.	3	30	Cook & Brown Lime Co. (Wis.)	Milwaukee, Wis.	Oshkosh, Wis.
60	Tow.	6	250	United States Shipping Board	Jacksonville, Fla.	
61	Whl	11	50	California Sea Products Co. (Calif.)	San Francisco, Calif.	332 Pine Street.
62	Frt.	45	2,800	United States Shipping Board	do	Do.
63	Frt.	44	2,800	do	do	Do.
64	Frt.	44	2,800	do	do	Do.
65	Frt.	44	2,800	do	do	Do.
66	Fer.	35	1,325	Key System Transit Co. (Calif.)	do	Oakland, Calif.

13 Formerly st. s. (a) Hercules.
 (b) Rose Reichert
 (c) W. W. Brown.
 13 Formerly st. s. (b) Baltic.
 (c) John W. Ailes.
 14 Formerly st. s. Fred G. Hartwell.

14 Formerly st. s. Harry A. Berwind.
 (a) Ben.
 16 Formerly st. s. (b) Gertrude.
 (c) Jas. H. Flannery.
 17 Formerly st. s. Santa Malta.
 18 Formerly British st. s. Hawk.

Steam Vessels

Line No.	Official No.	Signal letters	Rig	Name of vessel	Tonnage		Dimensions			When built	Where built
					Gross	Net	Length	Breadth	Depth		
1	130487		St. s.	Hazel	79	38	77.6	15.0	7.1	1886	Poughkeepsie, N. Y.
2	224268		St. s.	Hazel C.	22	15	52.7	13.8	5.5	1924	Holland, Mich.
3	95064		St. s.	Hazel Dell	44	25	64.0	16.7	7.1	1888	New Baltimore, N. Y.
4	96299		St. w.	Hazel Rice	97	97	121.0	22.5	4.2	1895	Marietta, Ohio
5	221528		St. s.	Heather	10	7	30.6	10.4	5.1	1921	Hoquiam, Wash.
6	220051	MBPC	St. s.	HEBER	6,041	3,740	402.5	53.0	32.0	1920	Oakland, Calif.
7	217952	LQVM	St. s.	HEFFRON	7,611	4,880	440.0	56.0	35.2	1919	Alameda, Calif.
8	218209	LKKH	St. s.	HEGIRA	7,588	4,818	440.0	56.0	35.2	1919	do.
9	90361		St. s.	Helen	113	53	89.0	23.0	10.0	1897	Wilmington, Del.
10	206579		St. w.	Helen	57	57	80.6	22.0	3.9	1909	Boonville, Mo.
11	214503	LQKP	St. s.	HELEN	3,128	1,944	327.7	40.7	23.5	1916	Sparrows Point, Md.
12	210871		St. w.	Helen E.	33	33	105.0	19.7	2.8	1913	Point Pleasant, W. Va.
13	222012		St. s.	Helen N.	19	13	40.1	11.6	4.3	1922	St. James, Mich.
14	205724		St. w.	Helen Burke	305	305	200.0	40.0	5.1	1908	Mobile, Ala.
15	96610		St. s.	Helen Euphano	178	86	112.0	20.4	9.3	1902	Pocomoke City, Md.
16	90378		St. s.	Helen Henderson	96	55	86.2	18.2	9.2	1871	Philadelphia, Pa.
17	220437	MBFQ	St. s.	HELEN OLMSTED	7,311	4,526	425.8	57.0	33.1	1920	Oakland, Calif.
18	96270		St. s.	Helen Taylor	52	42	60.0	30.2	3.8	1894	Grand Haven, Mich.
19	221170	MCQP	St. s.	HELEN VINMONT	10,388	7,886	499.9	68.1	29.3	1921	Newport News, Va.
20	204967		St. s.	Helen B. Moran	99	87	77.0	21.0	9.8	1908	Tottenville, N. Y.
21	220103		St. s.	Helen B. Moran	118	80	80.8	21.8	9.5	1926	do.
22	127275		St. s.	HELEN E. TAYLOR	62	42	63.7	18.2	7.4	1898	Newburgh, N. Y.
23	96548		St. s.	Helen H. Upham	62	42	70.5	16.5	8.7	1901	Ferrysburg, Mich.
24	219390	LVCMM	St. s.	Helen L. Tracy	176	29	95.5	24.7	12.2	1919	Green Bay, Wis.
25	162281	KTPG	St. s.	Helen P. Drew	309	142	134.6	32.2	10.5	1904	Hoquiam, Wash.
26	96500	KPWT	St. s.	HELENE	618	392	170.6	30.8	14.8	1897	San Francisco, Calif.
27	203850	KVTS	St. s.	Helene	672	307	172.1	38.0	13.2	1906	Hoquiam, Wash.
28	204340		St. s.	HEMLOCK	4,684	3,389	420.0	52.0	24.4	1907	Bay City, Mich.
29	222040		St. s.	Hempstead	128	87	83.0	24.4	10.1	1922	Tottenville, N. Y.
30	210030		St. p.	Henderson	430	372	159.0	31.6	7.1	1912	Portland, Ore.
31	203424		St. p.	HENDRICK HUDSON	2,847	1,568	379.1	45.1	13.4	1906	Newburgh, N. Y.
32	210772	LORD	St. s.	Henrico	179	122	104.3	23.1	10.8	1912	Weems, Va.
33	96302		St. s.	Henrietta	53	29	72.5	18.2	8.7	1898	San Francisco, Calif.
34	96491		St. s.	Henrietta	222	151	97.1	25.4	8.7	1889	Boston, Mass.
35	95572		St. s.	Henry Buck	60	40	64.7	16.4	7.0	1879	Buffalo, N. Y.
36	224521		St. s.	HENRY BRUCKNER	593	403	142.0	37.5	13.5	1925	Mariners Harbor, N. Y.
37	217704	LQMC	St. s.	HENRY CLAY	8,166	6,308	439.6	60.2	33.7	1919	Gloucester City, N. J.
38	150587		St. s.	HENRY CORT	2,394	1,405	315.9	42.3	24.2	1892	Superior, Wis.
39	210231	LTQP	St. s.	HENRY COUNTY	2,592	1,613	251.0	43.6	26.1	1919	Lorain, Ohio
40	215612		St. s.	Henry Gillen	149	101	88.0	24.4	10.5	1917	Tottenville, N. Y.
41	90236		St. s.	Henry Gust.	37	18	60.9	15.9	6.9	1893	Millwaukee, Wis.
42	96625		St. s.	Henry Koerber, jr.	44	30	69.6	17.0	6.5	1902	Buffalo, N. Y.
43	117108		St. s.	Henry Lange	76	52	72.9	20.1	8.8	1902	Shooters Island, N. Y.
44	115325		St. s.	Henry Leo	83	56	77.3	18.5	9.9	1873	Chester, Pa.
45	95333		St. p.	Henry Marquand	395	305	195.8	45.6	6.6	1873	Jeffersonville, Ind.
46	201357		St. s.	Henry Maurer	40	28	54.0	19.2	6.0	1904	Tottenville, N. Y.
47	96681		St. s.	Henry O'Brien	64	43	61.9	19.6	8.4	1903	do.
48	204136		St. s.	HENRY PIRFFS	7,240	5,450	580.0	68.0	27.5	1907	West Bay City, Mich.
49	200317		St. s.	Henry Steers	177	104	100.9	20.8	11.0	1900	Pocomoke City, Md.
50	219993	LWMI	St. s.	HENRY STEERS	5,980	3,713	400.7	54.2	30.4	1920	Chester, Pa.
51	96584		St. s.	HENRY STEINBRENNER	4,345	3,178	426.2	60.0	24.2	1901	Port Huron, Mich.
52	222745		St. w.	Henry Thane	148	148	118.6	26.0	4.0	1923	Arkansas City, Ark.
53	107306		St. p.	HENRY WATTERSON	830	522	170.0	48.0	7.4	1897	Jeffersonville, Ind.
54	202543		St. w.	HENRY A. LAUGHLIN	85	85	135.0	24.0	4.1	1905	Pittsburgh, Pa.
55	225171		St. s.	HENRY A. MEYER	593	403	142.0	37.5	13.5	1925	Mariners Harbor, N. Y.
56	95680		St. s.	Henry A. Peck	45	22	68.5	17.0	7.2	1882	City Island, N. Y.
57	202443		St. s.	HENRY O. FRICK	6,490	5,016	549.0	56.0	26.4	1905	West Bay City, Mich.
58	221211	MORN	St. s.	HENRY D. WHITON	4,438	2,738	356.0	51.6	30.0	1921	Newburgh, N. Y.
59	95694		St. s.	Henry F. Brower	30	15	60.0	15.0	6.9	1882	Grand Haven, Mich.
60	100616		St. s.	HENRY F. WILL	128	64	91.0	22.2	9.7	1889	Newburgh, N. Y.
61	214051		St. s.	HENRY G. DALTON	7,810	6,092	580.0	60.0	32.0	1916	Lorain, Ohio
62	203332		St. s.	HENRY H. ROGERS	7,053	5,444	580.0	58.0	27.4	1906	Chicago, Ill.

1 Formerly a st. y. Nautilus.
 b U. S. Eng. st. y. Vidette.
 2 Formerly st. w. Dorothy
 3 Formerly st. w. a Jas. T. Staples.
 b Peerless.
 4 Formerly st. s. a Sapulpa.
 b Cape Ann

5 Formerly st. s. Agwsmith.
 a Charles F. Engels.
 b S. O. Co. No. 9
 6 Formerly st. s. c S. T. Co. No. 9
 d Socony 9.
 7 Formerly st. s. a H. Ewig.
 b Col. N. L. Howard.

Line No.	Service	Crew	Indicated horse-power	Name of owner	Home port	Address of owner
1	Frt.	5	50	Martin Christiansen	Duluth, Minn.	Buchanan and Lake Avenue, South.
2	Fsh.	4	85	Wayland B. Chapin	Grand Haven, Mich.	Frankfort, Mich.
3	Tow.	8	150	W. E. Betts Co. (Mass.)	Salem, Mass.	White Street.
4	Pas.	16	264	Evansville & Bowling Green Packet Co. (Ind.)	Evansville, Ind.	Old National Bank Building.
5	Frt.	1	20	Fred Cline	Seattle, Wash.	Hoquiam, Wash.
6	Frt.	44	2,800	United States Shipping Board	San Francisco, Calif.	369 Pine Street.
7	Frt.	38	3,000	Hellron Steamship Co. (Del.)	Tacoma, Wash.	Tacoma Building.
8	Frt.	43	2,900	Hegira Steamship Co. (Del.)	do	1023 A Street.
9	Tow.	11	550	Wood Towing Corporation (Va.)	Norfolk, Va.	Roanoke Dock.
10	Fer.	4	60	B. T. Flesher	Pittsburgh, Pa.	Huntington, W. Va.
11	Frt.	32	2,500	A. H. Bull S. S. Co. (N. J.)	New York, N. Y.	40 West Street.
12	Pas.	8	56	James C. Williamson	Pittsburgh, Pa.	New Martinsville, W. Va.
13	Fsh.	2	30	Harvey Nedeau	Grand Haven, Mich.	Muskegon, Mich.
14	Pas.	41	800	Burke Packet Co. (Ala.)	Mobile, Ala.	Foot St. Francis Street.
15	Fsh.	30	100	Colonna's Shipyard (Va.)	Norfolk, Va.	Berkeley, Va.
16	Tow.	4	500	Houston Towing Co. (Tex.)	Houston, Tex.	811 Cotton Exchange Building.
17	Tnk.	46	2,800	Cape Steamship Co. (Del.)	Los Angeles, Calif.	Security Building.
18	Frt.	3	80	Edward Morse	Chicago, Ill.	Michigan City, Ind.
19	Tnk.	41	3,000	Cape Steamship Co. (Del.)	Los Angeles, Calif.	Security Building.
20	Tow.	5	500	Shamrock Towing Co. (N. Y.)	New York, N. Y.	682 Twelfth Avenue
21	Tow.	4	300	Tug Helen B. Moran (N. Y.)	do	17 Battery Place.
22	Tow.	5	250	William J. Taylor	do	West New Brighton, N. Y.
23	Tow.	7	525	Consumers Co.	Chicago, Ill.	111 West Washington Street.
24	Tow.	13	400	Steam tug Helen L. Tracy (N. Y.)	New York, N. Y.	1 Broadway.
25	Frt.	18	235	Goodyear Redwood Lumber Co. (Me.)	San Francisco, Calif.	582 Market Street.
26	Frt.	38	443	Inter Island Steam Navigation Co. (Hawaii)	Honolulu, Hawaii	42 Queen Street.
27	Frt.	19	450	Emil T. Kruse	San Francisco, Calif.	24 California Street.
28	Frt.	29	1,500	Interlake S. S. Co. (Ohio)	Cleveland, Ohio	Union Trust Building.
29	Tow.	8	150	Red Star Towing & Transportation Co. (W. Va.)	New York, N. Y.	17 Battery Place.
30	Pas.	10	800	Shaver Transportation Co. (Oreg.)	Portland, Oreg.	180 Davis Street.
31	Pas.	65	2,200	Hudson River Day Line (N. Y.)	New York, N. Y.	Foot Desbrosses Street.
32	Tow.	10	550	Southern Transportation Co. (N. J.)	Philadelphia, Pa.	Commercial Trust Building.
33	Fsh.	3	150	A. Paladini (Calif.)	San Francisco, Calif.	542 Clay Street.
34	Tow.	7	250	Newark Express & Transportation Co. (N. J.)	Newark, N. J.	Foot Madison Street.
35	Tow.	6	120	Samuel A. Guilds	Charleston, S. C.	Mount Pleasant, S. C.
36	Fer.	3	650	City of New York	New York, N. Y.	Municipal Building.
37	Frt.	46	3,260	United States Shipping Board	Philadelphia, Pa.	Bourse Building.
38	Frt.	25	1,400	Andrew H. Green, Jr.	Detroit, Mich.	2900 East Jefferson Avenue.
39	Frt.	32	1,500	United States Shipping Board	Norfolk, Va.	Army Base.
40	Tow.	6	400	Gillen Towing Corporation (N. Y.)	New York, N. Y.	11 Moore Street.
41	Fsh.	7	180	John L. Monka	Milwaukee, Wis.	Two Rivers, Wis.
42	Tow.	2	150	Charles Fix	Buffalo, N. Y.	1826 Niagara Street.
43	Tow.	6	350	L. Boyers Sons Co. (N. J.)	New York, N. Y.	82 Beaver Street.
44	Tow.	5	250	Lee-Transit Corporation (N. Y.)	do	44 Whitehall Street.
45	Fer.	16	1,229	Saddy Emeall	St. Louis, Mo.	Cairo, Ill.
46	Tow.	4	184	John R. Burke	Boston, Mass.	78 Devonshire Street.
47	Tow.	9	180	Steamtug Henry O'Brien (N. Y.)	New York, N. Y.	233 Broadway.
48	Frt.	24	2,000	Pittsburgh S. S. Co. (W. Va.)	Duluth, Minn.	Wolvin Building.
49	Tow.	13	427	Henry Steers (N. Y.)	New York, N. Y.	17 Battery Place.
50	Frt.	45	3,000	United States Shipping Board	Philadelphia, Pa.	Bourse Building.
51	Frt.	32	1,750	Kinsman Transit Co. (Ohio)	Cleveland, Ohio	Rockefeller Building.
52	Tow.	5	200	Thane Lumber Co. (Ark.)	Memphis, Tenn.	Arkansas City, Ark.
53	Fer.	7	1,000	Falls Cities Ferry & Transportation Co. (Ind.)	Louisville, Ky.	Jeffersonville, Ind.
54	Tow.	9	450	Vesta Coal Co. (Pa.)	Pittsburgh, Pa.	Third and Ross Streets.
55	Fer.	5	650	City of New York	New York, N. Y.	Municipal Building.
56	Frt.	4	75	Newark & New York Towboat Co. (N. J.)	Newark, N. J.	1 Passaic Street.
57	Frt.	25	1,800	Pittsburgh Steamship Co. (W. Va.)	Duluth, Minn.	Wolvin Building.
58	Frt.	35	3,000	Union Sulphur Co. (N. J.)	New York, N. Y.	33 Rector Street.
59	Fsh.	5	75	Fred Gunderson	Milwaukee, Wis.	
60	Tow.	6	150	Daniel Roe Towing & Transportation Co. (N. J.)	New York, N. Y.	1 Broadway.
61	Frt.	32	1,000	Interlake S. S. Co. (Ohio)	Cleveland, Ohio	Union Trust Building.
62	Frt.	25	1,800	Pittsburgh Steamship Co. (W. Va.)	Duluth, Minn.	Wolvin Building.

⁸ Formerly st. s. Allouez.

⁹ Formerly st. s. Helene.

¹⁰ Formerly st. s. John T. Donohue.

¹¹ Formerly st. s. Pillsbury.

¹² Formerly st. s. a Shooter Island.

b Harry C. Rubing.

a Scandinavian.

¹⁴ Formerly st. s. b Ohas. F. Harris.

¹⁴ Formerly st. p. H. S. McComb.

¹⁵ Formerly st. s. George Hughes.

¹⁶ Formerly st. p. Andrew Christy.

a Astral.

¹⁷ Formerly st. s. b S. O. Co. No. 1.

c S. T. Co. No. 1.

d Socony 1

Steam Vessels

Line No.	Official No.	Signal letters	Rig	Name of vessel	Tonnage		Dimensions			When built	Where built
					Gross	Net	Length	Breadth	Depth		
1	211608	LDFS	St. s.	Henry J. Biddle.....	220	151	108.8	30.0	11.4	1913	St. Helens, Oreg.....
2	161750	LFBN	St. p.	¹ Henry L. Joyce.....	688	414	155.0	36.6	13.3	1895	Chester, Pa.....
3	212826		St. s.	HENRY M. FLAGLER. □ ⊕	2,099	878	336.7	69.0	18.7	1914	Philadelphia, Pa.....
4	150135	LGJQ	St. s.	² Henry P. Mills.....	50	34	64.8	16.8	7.5	1878	Brooklyn, N. Y.....
5	86607		St. s.	HENRY P. WERNER. ⊕	3,883	2,725	356.0	60.0	24.0	1903	West Bay City, Mich.....
6	214458	MOCB	St. s.	³ HENRY R. MALLORY. □ ⊕	6,063	4,519	424.3	54.5	22.3	1916	Newport News, Va.....
7	220870		St. s.	HENRY S. GROVE. □ ⊕	6,220	3,812	404.6	53.9	26.2	1920	Philadelphia, Pa.....
8	218139	LRID	St. s.	⁴ Henry W. Couant.....	226	178	124.4	22.3	10.1	1919	Millford, Del.....
9	212538		St. s.	Herbert L.....	35	24	60.0	16.6	6.1	1914	Erle, Pa.....
10	209269	LDTR	St. s.	Herbert E. Keller.....	57	39	63.5	18.8	8.0	1911	Tottenville, N. Y.....
11	214466		St. s.	HERBERT F. BLACK. ⊕	6,262	4,824	504.0	54.0	30.0	1916	Lorain, Ohio.....
12	212697	LJQD	St. s.	⁵ HERBERT G. WYLIE. □ ⊕	4,292	2,579	360.0	50.2	28.7	1912	Walker-on-Tyne, Eng-land.
13	215999		St. s.	HERBERT L. PRATT. □ ⊕	7,118	4,477	435.0	66.0	32.0	1918	Alameda, Calif.....
14	208887	LCBD	St. s.	Herbert N. Edwards.....	323	146	155.0	23.1	12.9	1911	Rocklyn, Me.....
15	145195		St. s.	Herbert T. Pontin.....	138	88	98.4	28.2	7.9	1879	Greentown, N. Y.....
16	92227	KWLQ	St. s.	⁷ Hercules.....	54	36	78.0	18.4	7.6	1890	Bordentown, N. J.....
17	95443		St. s.	Hercules.....	119	59	111.4	22.8	10.6	1876	Camden, N. J.....
18	95546	LDRC	St. s.	Hercules.....	132	49	90.0	21.0	11.9	1878	San Francisco, Calif.....
19	90164		St. p.	Hercules.....	800	696	200.6	37.6	12.1	1892	Bath, Me.....
20	96443	KWLQ	St. w.	Hercules.....	560	293	160.3	34.0	8.6	1899	Portland, Oreg.....
21	145218		St. s.	⁸ Hercules.....	93	63	92.3	21.0	8.8	1880	Philadelphia, Pa.....
22	162813	LDRC	St. s.	⁹ Hercules.....	233	164	102.5	32.0	8.8	1900	Bath, Me.....
23	204801		St. s.	HERCULES.....	409	81	134.9	26.1	15.5	1907	Camden, N. J.....
24	212905	LDRC	St. s.	¹⁰ HEREDIA.....	4,611	2,801	373.8	49.8	29.6	1908	Belfast, Ireland.....
25	219562		St. s.	HERKIMER.....	294	164	141.3	20.2	10.9	1920	Long Island City, N. Y.....
26	96398	MODW	St. w.	Herman.....	456	164	155.0	36.0	6.6	1898	Dutch Harbor, Alaska.....
27	220895		St. s.	HERMAN FRASCH. □ ⊕	4,421	2,778	359.0	51.6	30.0	1920	Newburgh, N. Y.....
28	207756	KDPV	St. w.	Herman Hiltz.....	180	113	115.0	25.2	5.5	1910	Oshkosh, Wis.....
29	95903		St. s.	¹¹ Herman Winter.....	2,625	1,768	271.8	41.6	19.2	1887	Philadelphia, Pa.....
30	210372	KRPV	St. w.	Hermann.....	35	35	89.0	19.6	2.4	1912	Herman, Mo.....
31	96611		St. s.	Hermosa.....	483	334	139.0	28.0	11.5	1902	Wilmington, Calif.....
32	219623	LVQJ	St. s.	HERON.....	411	208	139.4	25.2	14.2	1919	Savannah, Ga.....
33	93193		St. s.	¹² Hesperus.....	40	27	53.2	17.6	7.0	1901	Tottenville, N. Y.....
34	206258	LGQM	St. w.	Hibernia.....	96	96	120.0	24.0	4.0	1910	Paducah, Ky.....
35	217170		St. s.	HICKMAN.....	4,860	2,975	377.0	52.0	26.8	1918	Shooters Island, N. Y.....
36	217484	LNPT	St. s.	HICO.....	3,283	2,001	324.0	46.2	25.0	1918	Newark, N. J.....
37	200933		St. s.	Higginson Manufacturing Co. No. 4.....	148	100	99.5	18.3	10.3	1904	Newburgh, N. Y.....
38	219581	LVNP	St. s.	HIGHO.....	4,828	2,968	390.5	53.1	27.0	1920	Tacoma, Wash.....
39	96545		St. s.	Hilda.....	18	6	53.0	14.3	5.0	1901	San Francisco, Calif.....
40	208231	KDPV	St. s.	Hilda.....	20	14	42.0	11.0	6.0	1910	Manitowoc, Wis.....
41	216086		St. w.	Hilda.....	85	54	88.4	19.4	4.6	1918	Dublin, Ga.....
42	96405	KRPV	St. s.	Hildegarde.....	149	102	90.0	19.0	6.2	1898	Westerly, R. I.....
43	130070		St. s.	¹³ Hildegarde.....	46	39	64.0	19.2	6.5	1876	Islip, N. Y.....
44	209979	LVQJ	St. w.	¹⁴ Hillman.....	87	87	122.0	22.8	4.3	1912	Dravosburg, Pa.....
45	214694		St. s.	Hillsborough.....	328	223	106.3	30.5	11.8	1916	West New Brighton, N. Y.....
46	11707	LCBH	St. s.	Hilton.....	166	141	110.0	20.5	7.4	1867	East Saginaw, Mich.....
47	208889		St. s.	HILTON.....	3,102	2,423	313.5	46.0	22.0	1911	Newport News, Va.....
48	96578	LWKM	St. s.	Hinckley.....	232	188	114.4	24.0	11.7	1901	Chaumont, N. Y.....
49	219953		St. s.	HINCKLEY.....	4,755	2,912	377.0	52.0	26.8	1920	Shooters Island, N. Y.....
50	95771	LVRP	St. s.	Hinton.....	90	45	85.3	19.0	9.4	1883	Philadelphia, Pa.....
51	224509		St. s.	Hobart.....	199	135	95.4	25.4	13.0	1925	New York, N. Y.....
52	219049	LVRP	St. s.	¹⁵ Hoboken.....	173	118	94.9	24.8	13.0	1920	West New Brighton, N. Y.....
53	222638		St. s.	HOBOKEN.....	1,292	879	210.6	43.2	18.1	1922	Elizabethport, N. J.....
54	96539	LTDB	St. s.	Hockomock.....	153	104	76.3	26.8	10.4	1901	Bath, Me.....
55	218991		St. s.	HOG ISLAND.....	4,969	3,037	390.0	54.2	27.6	1919	Hog Island, Pa.....
56	13176	MBJD	St. s.	¹⁶ Holbrook.....	79	45	78.0	18.3	8.6	1864	Philadelphia, Pa.....
57	206945		St. s.	HOLLIS M.....	48	33	61.0	16.0	8.0	1909	Lorain, Ohio.....
58	220527	KLCH	St. s.	HOLLYWOOD.....	5,613	3,526	410.5	54.3	27.2	1920	Los Angeles, Calif.....
59	96142		St. s.	Homer.....	501	331	146.0	33.8	17.0	1891	Bandon, Oreg.....
60	96268	LVRP	St. s.	HOMER.....	68	34	74.5	15.3	7.0	1894	Newburgh, N. Y.....
61	95920		St. s.	Homer Ramsdell.....	1,181	822	225.0	32.5	11.8	1887	do.....
62	212759	LVRP	St. w.	Homer Smith.....	721	332	235.0	40.0	5.9	1914	Jeffersonville, Ind.....
63	219697		St. w.	Homer C. Wright.....	72	72	86.8	18.5	3.4	1920	Tusculumbia, Mo.....
64	215159	LVRP	St. s.	HOMER D. WILLIAMS.....	7,742	6,029	580.0	60.0	32.0	1917	Lorain, Ohio.....

¹ Formerly st. p. ^a Vermont. ^b Alexandria.
² Formerly st. s. P. I. Nevius.
³ Formerly st. s. G. Watson French.
⁴ Formerly st. s. John R. Baylis.

⁵ Formerly British st. s. Herbert G. Wylie.
⁶ Formerly st. s. Transit.
⁷ Formerly st. s. Majestic.
⁸ Formerly st. s. ^a Transfer No. 2. ^b Fred'k Lennig.

Line No.	Service	Crew	Indicated horse-power	Name of owner	Home port	Address of owner
1	Tow.	12	700	California & Hawaiian Sugar Refining Corporation (Calif.)	San Francisco, Calif.	230 California Street.
2	Fer.	6	840	Ferry Holding Corporation (Del.)	New York, N. Y.	90 West Street.
3	Fer.	40	2,700	Florida East Coast Car Ferry Co. (S. Dak.)	do.	120 Broadway.
4	Tow.	5	150	Delaware River Towing Line (Del.)	Philadelphia, Pa.	503 Lincoln Building.
5	Frt.	25	1,300	Eastern Steamship Corporation (N. Y.)	Buffalo, N. Y.	Marine Trust Building.
6	Pas.	57	4,100	Mallory Steamship Co. (Me.)	New York, N. Y.	Pier 36, N. R.
7	Frt.	43	3,000	Nautilus Steamship Corporation (N. Y.)	do.	28 Beaver Street.
8	Fsh.	32	200	United Oil & Fertilizer Corporation (Va.)	Cape Charles, Va.	Chincoteague, Va.
9	Fsh.	6	90	Case Fish Co. (Ohio)	Cleveland, Ohio	1204 W. Eleventh Street.
10	Tow.	4	200	Hudson Towboat Co. (N. J.)	New York, N. Y.	Hoboken, N. J.
11	Frt.	31	1,760	Donner S. S. Co. (Ohio)	Cleveland, Ohio	Leader-News Building.
12	Tnk.	31	1,800	Pan American Petroleum & Transport Co. (Del.)	Los Angeles, Calif.	1015 Security Building.
13	Tnk.	32	2,800	Atlantic Refining Co. (Pa.)	Philadelphia, Pa.	3144 Passyunk Avenue.
14	Fsh.	32	750	John A. Hayes	New London, Conn.	
15	Frt.	7	125	Frederick H. Pontin	New York, N. Y.	90 West Street.
16	Tow.	5	153	Submarine Boat Corporation (N. Y.)	do.	11 Pine Street.
17	Tow.	8	350	Cornell Steamboat Co. (N. Y.)	Albany, N. Y.	Kingston, N. Y.
18	Whl.	10	500	California Sea Products Co. (Calif.)	San Francisco, Calif.	332 Pine Street.
19	Fer.	6	915	Maine Central R. R. Co. (Me.)	Portland, Me.	Union Station.
20	Pas.	13	700	Shaver Transportation Co. (Oreg.)	Portland, Oreg.	180 Davis Street.
21	Tow.	4	350	Eli Walls	Philadelphia, Pa.	5226 Walnut Street.
22	Frt.	8	400	Atlantic Coast Sand Co. (N. Y.)	New York, N. Y.	59 Pearl Street.
23	Tow.	15	500	Western Pacific R. R. Co. (Calif.)	San Francisco, Calif.	216 Montgomery Street.
24	Pas.	92	3,650	United Fruit Steamship Corporation (Del.)	New York, N. Y.	17 Battery Place.
25	Frt.	3	400	New York Canal & Great Lakes Corporation (Del.)	do.	67 Wall Street.
26	Pas.	28	450	American Yukon Navigation Co. (W. Va.)	St. Michael, Alaska	
27	Frt.	35	3,000	Union Sulphur Co. (N. J.)	New York, N. Y.	33 Rector Street.
28	Frt.	9	80	Cook & Brown Lime Co. (Wis.)	Milwaukee, Wis.	Oshkosh, Wis.
29	Frt.	44	2,000	Eastern Steamship Lines (Me.)	Portsmouth, N. H.	Ellot, Me.
30	Pas.	6	40	Hermann Ferry & Packet Co. (Mo.)	St. Louis, Mo.	Hermann, Mo.
31	Pas.	3	325	Wilmington Transportation Co. (Calif.)	Los Angeles, Calif.	Wilmington, Calif.
32	Fsh.	21	500	Charles Schudt	Rockland, Me.	
33	Tow.	5	250	Gowanus Towing Co. (N. Y.)	New York, N. Y.	Foot Smith Street (B).
34	Tow.	14	213	Equitable Towing & Transportation Co. (Pa.)	Pittsburgh, Pa.	Brunot Island.
35	Frt.	85	2,500	United States Shipping Board	New York, N. Y.	45 Broadway.
36	Frt.	40	1,500	do.	Newark, N. J.	Kearny, N. J.
37	Frt.	4	250	Mary Horkay	New York, N. Y.	Montclair, N. J.
38	Frt.	42	2,500	United States Shipping Board	Tacoma, Wash.	
39	Fsh.	2	80	Alaska Packers Association (Calif.)	San Francisco, Calif.	111 California Street.
40	Fsh.	3	15	Caleb Ver Duin	Grand Haven, Mich.	327 Clinton Street.
41	Frt.	7	50	Hilda Navigation Co. (Ga.)	Brunswick, Ga.	Macon, Ga.
42	Pas.	8	200	W. H. Mintz	Savannah, Ga.	Isle of Hope, Ga.
43	Frt.	3	75	Westport-Vergennes Ferry Co. (N. Y.)	Rouses Point, N. Y.	Westport, N. Y.
44	Tow.	10	331	Hillman Transportation Co. (Pa.)	Pittsburgh, Pa.	First Nat'l Bank Building.
45	Frt.	10	350	United States Gypsum Transportation Co. (N. Y.)	New York, N. Y.	17 State Street.
46	Frt.	11	190	Nicholson Transit Co. (Del.)	Detroit, Mich.	900 Union Trust Building.
47	Frt.	38	1,200	A. H. Bull Steamship Co. (N. J.)	New York, N. Y.	40 West Street.
48	Frt.	9	150	A. R. Hinckley	Oswego, N. Y.	40 East Mohawk Street.
49	Frt.	50	2,500	United States Shipping Board	New York, N. Y.	45 Broadway.
50	Tow.	7	150	Palmetto Boat Co.	Charleston, S. C.	106 Concord Street.
51	Tow.	7	800	Lehigh Valley R. R. Co. (N. J.)	New York, N. Y.	143 Liberty Street.
52	Tow.	7	900	Delaware & Western R. R. Co. (Pa.)	do.	90 West Street.
53	Fer.	7	1,000	Delaware, Lackawanna & Western R. R. Co. (Pa.)	do.	Do.
54	Fer.	8	200	State of Maine	Bath, Me.	Augusta, Me.
55	Frt.	33	2,500	Export Steamship Corporation (N. Y.)	New York, N. Y.	25 Broadway.
56	Tow.	5	110	Holbrook Co. (N. J.)	do.	27 Broadway.
57	Fsh.	5	55	Booth Fisheries Co. (Dsl.)	Chicago, Ill.	205 North Michigan Avenue.
58	Frt.	33	2,800	Pacific Argentine Brazil Line (Del.)	San Francisco, Calif.	215 Market Street.
59	Wrk.	20	250	Merritt-Chapman & Scott Corporation (Calif.)	New York, N. Y.	17 Battery Place.
60	Tow.	7	150	Wilson Cypress Co. (Fla.)	Jacksonville, Fla.	Palatka, Fla.
61	Pas.	49	1,200	Central-Hudson Steamboat Co. (N. Y.)	New York, N. Y.	Newburgh, N. Y.
62	Pas.	40	1,500	Security Steamboat Co. (W. Va.)	Pittsburgh, Pa.	Point Pleasant, W. Va.
63	Pas.	6	50	New St. Louis and Calhoun Packet Corporation (Mo.)	St. Louis, Mo.	Foot Pine Street.
64	Frt.	32	200	Pittsburgh Steamship Co. (W. Va.)	Duluth, Minn.	Wolvin Building.

^a Formerly st. s. Hercules.
^b U. S. N. Hercules.
^c Formerly British st. s. Heredia.
^d Formerly st. s. Margaret.

^e Formerly st. s. Niantic.
^f Formerly st. w. Sam Barnum
^g Formerly st. s. Highflyer.
^h Formerly st. s. John Fuller.

Steam Vessels

Line No.	Official No.	Signal letters	Rig	Name of vessel	Tonnage		Dimensions			When built	Where built
					Gross	Net	Length	Breadth	Depth		
					Feet						
1	217643	LQCM	St. s.	HOMESTEAD.....□+⊙	6,629	4,122	395.5	55.0	31.4	1919	Kearny, N. J.
2	218994		St. w.	HOMESTEAD.....	204	210	151.1	29.3	5.2	1919	Pittsburgh, Pa.
3	96660	KSFG	St. s.	HONEYBROOK.....	373	253	126.2	26.0	15.2	1902	Philadelphia, Pa.
4	220237	LWSP	St. s.	HONNEDAGA.....□+	6,216	3,805	402.6	53.2	32.0	1920	Groton, Conn.
5	96495		St. s.	Honor.....	66	46	85.4	16.6	4.3	1900	Perth Amboy, N. J.
6	202033		St. s.	HOOVER & MASON.....	5,841	4,578	504.0	54.2	31.0	1905	Ecorse, Mich.
7	203052		St. s.	HOPATCONG.....	1,079	733	206.1	39.0	14.8	1904	Wilmington, Del.
8	220804	MBVG	St. s.	HOPATCONG.....□+	6,216	3,805	402.6	53.2	32.0	1920	Groton, Conn.
9	201955		St. s.	Hopewell.....	99	67	85.6	20.6	9.7	1904	Athens, N. Y.
10	203508	KVPM	St. s.	Hoquiam.....□	644	440	174.0	38.2	13.3	1906	Fairhaven, Calif.
11	219796	LWCS	St. s.	HORACE LUCKENBACH.....□+⊙	6,475	4,008	445.0	58.0	32.0	1919	Machida Tachibana, Japan.
12	216122		St. s.	HORACE S. WILKINSON.....	8,338	6,829	568.3	60.0	27.0	1917	Toledo, Ohio.
13	215342	LIIMT	St. s.	Horace X. Baxter.....□⊙	1,293	700	214.0	42.0	17.0	1917	North Bend, Ore.
14	203017	LJON	St. s.	Hornet.....□	697	397	176.0	38.0	12.5	1906	Aberdeen, Wash.
15	222938		St. s.	Hough's Neck.....	31	21	56.0	12.0	6.4	1905	Camden, N. J.
16	220490	MBHC	St. s.	HOUSTON.....□+	3,545	2,179	324.0	48.2	25.0	1920	Mobile, Ala.
17	95631		St. s.	Howard.....	43	21	64.8	17.4	7.0	1881	Philadelphia, Pa.
18	95926		St. s.	Howard.....	70	47	88.0	22.4	4.8	1887	New Berne, N. C.
19	96308	KMHN	St. s.	HOWARD.....⊙	3,581	2,278	310.5	42.0	16.0	1896	Wilmington, Del.
20	212307		St. s.	Howard Jones.....	35	22	61.2	16.6	7.2	1914	Erie, Pa.
21	210880		St. s.	Howard O. Moore.....	158	108	88.2	25.5	11.2	1913	Tottenville, N. Y.
22	96524		St. s.	HOWARD L. SHAW.....△	4,241	3,064	435.5	51.5	23.5	1900	Wyandotte, Mich.
23	212363		St. s.	HOWARD M. HANNA, Jr. +	4,204	4,689	504.0	54.0	30.0	1914	Oleveland, Ohio.
24	224929		St. p.	HOWARD W. JACKSON.....	379	238	126.0	25.1	10.3	1925	Baltimore, Md.
25	95348		St. s.	Howell.....	73	49	79.9	20.1	7.9	1873	Philadelphia, Pa.
26	212693	LDQF	St. s.	HOWICK HALL.....⊙	5,096	3,131	400.8	51.5	27.0	1910	Port Glasgow, Scotland.
27	218221	LRKM	St. s.	HOXBAR.....□+⊙	6,958	4,329	434.8	56.2	31.8	1919	Sparrows Point, Md.
28	217616	LQBF	St. s.	HOXIE.....□+⊙	4,623	2,838	376.4	52.3	27.0	1918	do.
29	213536		St. s.	Hudson.....	130	88	81.6	23.4	10.7	1915	Tottenville, N. Y.
30	120590		St. s.	Hugh Bond.....	18	12	48.2	13.0	5.7	1884	Brooklyn, N. Y.
31	203906		St. s.	HUGH KENNEDY.....⊙	7,064	5,500	532.0	56.0	31.0	1907	Lorain, Ohio.
32	95793		St. p.	Hugh O'Brien.....	645	322	163.5	33.0	12.7	1884	Boston, Mass.
33	80436		St. s.	Hugh O. Barrett.....	46	31	57.5	17.0	8.1	1874	Philadelphia, Pa.
34	202783	KVFG	St. s.	HUOH L. BOND, Jr.....	212	144	112.0	23.1	11.2	1906	Baltimore, Md.
35	218579	LSOM	St. s.	HUGOTON.....□+⊙	6,943	4,287	434.8	56.2	31.7	1919	Sparrows Point, Md.
36	218771	LSMT	St. s.	HUGURNOT.....□+⊙	6,964	4,282	434.8	56.2	31.7	1919	do.
37	218074	LRDV	St. s.	HULVER.....□+⊙	418	190	142.0	27.5	14.6	1919	Superior, Wis.
38	218071	LRDQ	St. s.	HUMACONNA.....□+⊙	418	190	142.0	27.5	14.6	1919	do.
39	81644		St. s.	HUMBOLDT.....	167	85	99.6	22.7	12.6	1899	San Francisco, Calif.
40	96354	KMWP	St. s.	Humboldt.....□⊙	1,075	688	213.1	31.0	15.7	1896	Fairhaven, Calif.
41	218072	LRDS	St. s.	HUMRICK.....⊙	418	190	142.0	27.5	14.6	1919	Superior, Wis.
42	207577		St. w.	Hunter.....	53	45	92.0	19.0	3.8	1910	Vicksburg, Miss.
43	208067		St. s.	Huntington.....	85	58	66.4	21.0	9.3	1910	Tottenville, N. Y.
44	200587		St. w.	Huntsville.....	129	129	138.5	26.2	3.6	1903	Guntersville, Ala.
45	96000		St. s.	HURLBUT W. SMITH.....	4,662	3,415	414.0	50.0	28.0	1903	Lorain, Ohio.
46	96658	KSDT	St. s.	HURON.....□+⊙	3,318	2,590	291.2	43.1	20.6	1902	Philadelphia, Pa.
47	212080		St. s.	HURON.....□+⊙	4,810	3,051	415.0	56.0	27.5	1914	Ecorse, Mich.
48	213008		St. s.	HURON.....	64	32	68.7	17.0	11.0	1915	Cleveland, Ohio.
49	96146		St. s.	Hustler.....	192	119	99.0	30.7	9.5	1891	Athens, N. Y.
50	200642		St. s.	Hustler.....	121	70	97.1	23.3	10.0	1904	Kennabunk Port, Me.
51	205178		St. w.	Hustler.....	96	73	104.5	23.5	4.7	1908	Shoreland, Ore.
52	224686		St. w.	Hustler.....	70	51	92.8	18.9	3.0	1925	Preveport, La.
53	219741	LVWK	St. s.	HUTCHINSON.....□+	3,546	2,179	324.0	40.2	25.0	1920	Mobile, Ala.
54	96503	KPVW	St. s.	HYADES.....□+⊙	3,817	2,688	331.5	47.0	25.0	1900	Sparrows Point, Md.
55	208094	KWVP	St. s.	Hyak.....	207	141	132.2	20.8	5.5	1909	Portland, Ore.
56	220435	MBFN	St. s.	HYBERT.....□+⊙	6,501	4,016	395.3	55.1	31.4	1920	Wilmington, N. C.
57	96048		St. s.	Hydraulic.....	30	20	71.3	11.6	6.8	1900	Tottenville, N. Y.
58	211524		St. s.	HYDRO.....	1,282	872	172.0	40.6	19.0	1913	Manitowoc, Wis.
59	220513	MBHN	St. s.	I. C. WHITE.....□+⊙	7,013	4,364	429.3	59.2	33.2	1920	Chester, Pa.
60	202855		St. s.	I. E. Brown.....	133	105	72.3	22.2	8.0	1906	Tottenville, N. Y.
61	220618		St. s.	I. H. Larsen.....	64	43	58.6	16.6	6.3	1920	Menominee, Mich.
62	219487	LVJB	St. s.	I. J. Merritt.....⊙	794	396	163.0	35.0	18.3	1919	Tottenville, N. Y.
63	100597		St. s.	I. Watson Stephenson.....+	639	501	172.0	35.0	11.9	1895	West Bay City, Mich.

¹ Formerly st. s. Hossie.

² Formerly st. s. Callahan.

³ Formerly st. s. ^a Geo. H. Allen, jr.
^b Thomas F. Timmins.
^c Hansa.

⁴ Formerly st. s. Eastern Trader.

⁵ Formerly U. S. Q. M. O. Capt. B. M. Harts.

⁶ Formerly st. s. ^a Howard.
^b N. S. Briggs.

Steam Vessels

97

Line No.	Service	Crew	Indicated horse-power	Name of owner	Home port	Address of owner
1	Frt.	43	2,500	United States Shipping Board	Newark, N. J.	Kearny, N. J.
2	Tow.	15	750	Carnegie Steel Co. (N. J.)	Pittsburgh, Pa.	Carnegie Building.
3	Tow.	16	500	Lehigh & Wilkes-Barre Coal Co. (Pa.)	New York, N. Y.	143 Liberty Street.
4	Frt.	58	2,800	United States Shipping Board	New London, Conn.	
5	Pas.	5	132	Frank O. McMahon	Bridgeport, Conn.	Stamford, Conn.
6	Frt.	25	2,000	Zenith Steamship Co. (Minn.)	Duluth, Minn.	800 Alworth Building.
7	Fer.	7	1,200	Hoboken Ferry Co. (N. J.)	New York, N. Y.	90 West Street.
8	Frt.	44	2,800	United States Shipping Board	New London, Conn.	Groton, Conn.
9	Tow.	8	344	Eastern Transportation Co. (Del.)	Wilmington, Del.	Ford Building.
10	Frt.	20	400	Nelson Andrews	San Francisco, Calif.	153 Steuart Street.
11	Frt.	43	3,600	Luckenbach Steamship Co. (Del.)	New York, N. Y.	44 Whitehall Street.
12	Frt.	30	2,000	Great Lakes Steamship Co. (Del.)	Oswego, N. Y.	Syracuse, N. Y.
13	Frt.	26	850	Horace X. Baxter Steamship Co. (Calif.)	San Francisco, Calif.	485 California Street.
14	Frt.	17	400	Inter-Island Steam Navigation Co. (Hawaii)	Honolulu, Hawaii	42 Queen Street.
15	Pas.	3	125	Henry Champion	Boston, Mass.	658 Huntington Avenue.
16	Frt.	40	1,600	United States Shipping Board	Mobile, Ala.	Customhouse.
17	Tow.	5	150	Harry Williams	New York, N. Y.	Hoboken, N. J.
18	Frt.	5	25	T. G. Gaultin	New Berne, N. C.	
19	Frt.	47	2,500	Merchants & Miners Transportation Co. (Md.)	Baltimore, Md.	112 South Gay Street.
20	Fsh.	4	80	Union Fish Co. (Ohio)	Erle, Pa.	Foot State Street.
21	Pas.	7	550	John E. Moore Co. (N. Y.)	New York, N. Y.	17 State Street.
22	Frt.	29	1,150	Pittsburgh Steamship Co. (W. Va.)	Duluth, Minn.	Wolvin Building.
23	Frt.	31	1,760	Columbia S. S. Co. (Ohio)	Cleveland, Ohio	1202-1204 Hanna Building.
24	Fer.	12	350	Mayor and City Council of Baltimore City (Md.)	Baltimore, Md.	City Hall.
25	Tow.	9	300	J. S. Paokard Dredging Co. (N. J.)	Providence, R. I.	1004 Turks Head Building.
26	Frt.	44	2,300	United States Steel Products Co. (N. J.)	New York, N. Y.	30 Church Street.
27	Tnk.	33	2,000	Malston Co. (Del.)	Wilmington, Del.	Dover, Del.
28	Frt.	49	2,500	United States Shipping Board	Baltimore, Md.	22 Light Street.
29	Tow.	7	300	Hudson Tow Boat Co. (N. J.)	New York, N. Y.	Hoboken, N. J.
30	Tow.	3	80	Gowanus Towing Co. (N. Y.)	do	Foot Smith Street (B).
31	Frt.	24	1,790	American Steamship Co. (N. Y.)	Buffalo, N. Y.	Marine Trust Building.
32	Fer.	6	500	Fred A. Wenok	New York, N. Y.	52 East Forty-second Street.
33	Tow.	4	175	Arthur J. Grymes	do	17 Battery Place.
34	Frt.	11	600	Baltimore & Ohio R. R. Co. (Md.)	Baltimore, Md.	Baltimore and Charles Streets.
35	Tnk.	33	2,600	Malston Co. (Del.)	Wilmington, Del.	Dover, Del.
36	Tnk.	34	2,600	B. L. Shipping Co. (N. Y.)	New York, N. Y.	171 Madison Avenue.
37	Tow.	22	800	Mobile Towing & Wrecking Co. (Ala.)	Mobile, Ala.	Foot Dauphin Street.
38	Tow.	15	1,250	Merrill & Ring Lumber Co. (Wash.)	Seattle, Wash.	White Building.
39	Tow.	7	800	Humboldt Stevedore Co. (Nev.)	Eureka, Calif.	121 F Street.
40	Pas.	36	1,400	Albert E. Gillespie	San Francisco, Calif.	137 Steuart Street.
41	Tow.	21	850	Ford Motor Co. (Del.)	Detroit, Mich.	Highland Park, Mich.
42	Tow.	12	80	Mississippi, Yazoo & Sunflower River Transportation Co. (Miss.)	Baton Rouge, La.	Vicksburg, Miss.
43	Tow.	5	150	Red Star Towing & Transportation Co. (W. Va.)	New York, N. Y.	17 Battery Place.
44	Pas.	18	420	Nashville, Chattanooga & St. Louis Ry. (Tenn.)	Nashville, Tenn.	930 Broad Street.
45	Frt.	23	1,500	Great Lakes Steamship Co. (Del.)	Oswego, N. Y.	Syracuse, N. Y.
46	Pas.	60	5,000	Clyde Steamship Co. (Me.)	New York, N. Y.	Pier 36, N. R.
47	Frt.	23	1,800	Wyandotte Transportation Co. (Mich.)	Detroit, Mich.	1622 Ford Building.
48	Tow.	1	500	Great Lakes Towing Co. (N. J.)	Duluth, Minn.	N. P. Dock.
49	Wrk.	10	250	Merritt-Chapman & Scott Corporation (Del.)	New York, N. Y.	17 Battery Place.
50	Tow.	13	400	Wm. J. Donaldson	Philadelphia, Pa.	Pier 4, Chestnut Street.
51	Tow.	6	175	Nickum & Kelly Sand & Gravel Co. (Oreg.)	Portland, Oreg.	115 East Water Street.
52	Msc.	6	75	List & Weatherly Construction Co. (Mo.)	Kansas City, Mo.	416 Railway Exchange Building.
53	Frt.	32	1,600	United States Shipping Board	Mobile, Ala.	Customhouse.
54	Fsh.	39	1,500	Naknek Packing Co. (Calif.)	San Francisco, Calif.	2 Pine Street.
55	Pas.	12	750	Kitsap County Transportation Co. (Wash.)	Seattle, Wash.	Pier 3.
56	Frt.	33	2,800	United States Shipping Board	Wilmington, N. C.	
57	Tow.	3	200	L. M. Haas	New York, N. Y.	56 Wall Street.
58	Frt.	21	500	Kelley Island Lime & Transport Co. (Ohio)	Sandusky, Ohio	Kelley Island, Ohio.
59	Tnk.	41	2,700	Pan American Petroleum & Transport Co. (Del.)	Los Angeles, Calif.	714 West Tenth Street.
60	Oys.	6	50	Frederick F. Brown	New Haven, Conn.	494 Quinpiac Avenue.
61	Fsh.	6	130	John Degenhardt	Milwaukee, Wis.	Sheboygan, Wis.
62	Wrk.	20	1,000	Merritt-Chapman & Scott Corporation (Del.)	New York, N. Y.	17 Battery Place.
63	Frt.	15	500	Saginaw Bay Transportation Co. (Ohio)	Cleveland, Ohio	1918 Carter Road.

⁷ Formerly British st. s. Howick Hall.

⁸ Formerly st. s. Forward.

⁹ Formerly st. s. Wm. C. Nicol.

¹⁰ Formerly st. s. Wallula.

¹¹ Formerly st. s. ^(a) Portsmouth.

^(b) U. S.-E. F. C.-A. I. S. C. No. 3.

Steam Vessels

Line No.	Official No.	Signal letters	Rig	Name of vessel	Tonnage		Where built			When built	Where built
					Gross	Net	Length	Breadth	Depth		
1	209407		St. s.	Ibsen	13	9	35.0	10.0	5.2	1911	Charlevoix, Mich.
2	130904		St. s.	Ice King	80	40	80.0	18.0	8.1	1901	Portland, Ore.
3	210290	LKJH	St. s.	ICE KING	4,715	2,848	377.0	52.0	26.8	1918	Shooters Island, N. Y.
4	219153	LTMD	St. s.	ICELAND	5,460	3,365	400.7	54.2	30.4	1919	Chester, Pa.
5	218804	LSPF	St. s.	ICONIUM	6,032	4,517	402.2	53.1	32.0	1919	Seattle, Wash.
6	100070		St. s.	Ida	30	20	59.4	14.8	5.1	1873	Berkeley, Va.
7	100281		St. p.	Ida	766	593	190.0	54.6	9.8	1881	Wilmington, Del.
8	100452		St. s.	Ida W.	61	26	64.0	16.5	7.8	1889	San Francisco, Calif.
9	100353		St. s.	Ida Patton	26	13	74.8	13.8	4.0	1884	Dubuque, Iowa
10	190765		St. s.	Ida M. Chase	33	26	51.7	15.5	7.5	1901	East Boston, Mass.
11	214627	LGFB	St. s.	Idaho	1,047	558	205.6	41.4	14.8	1916	Aberdeen, Wash.
12	100381		St. s.	Ideal	40	32	60.5	12.9	5.4	1885	Buffalo, N. Y.
13	202732		St. s.	Ideal	149	101	86.5	24.8	10.9	1906	Tottenville, N. Y.
14	223544		St. s.	Ideal	147	100	83.9	24.6	9.9	1924	do
15	224520		St. s.	IDEAL	31	21	62.8	14.2	5.7	1925	Buffalo, N. Y.
16	209222		St. w.	Idler	96	62	64.0	16.8	3.7	1911	Fairbanks, Alaska
17	212813		St. w.	IDLEWILD	260	260	157.5	46.0	5.0	1914	Pittsburgh, Pa.
18	100612		St. s.	Iduna	21	14	53.3	12.0	5.5	1896	South Boston, Mass.
19	100690		St. s.	ILLINOIS	2,427	1,468	225.0	40.0	24.7	1899	Chicago, Ill.
20	100740		St. w.	Illinois	168	168	139.0	26.8	4.8	1901	Quincy, Ill.
21	200603		St. s.	ILLINOIS	287	34	107.0	24.2	13.0	1898	Chicago, Ill.
22	212542		St. s.	ILLINOIS	99	51	71.0	20.0	12.5	1914	Cleveland, Ohio
23	221400	MOVW	St. s.	ILLINOIS	0,688	4,142	416.8	56.1	32.7	1921	Bath, Me.
24	221934		St. w.	ILLINOIS	1,411	1,158	230.0	58.0	8.0	1921	Stillwater, Minn.
25	100586		St. s.	Illybius	12	6	46.1	11.4	4.0	1894	Braintree, Mass.
26	218869	LSRB	St. s.	IMLAY	7,005	4,352	425.8	57.0	31.2	1919	Oakland, Calif.
27	207168		St. s.	Imperial	35	24	54.6	15.6	5.4	1910	Milwaukee, Wis.
28	100234		St. s.	Inca	103	51	92.6	20.0	9.5	1879	Philadelphia, Pa.
29	213730	LFQH	St. s.	INCA	1,414	948	246.0	38.4	15.5	1915	Ecorse, Mich.
30	217517		St. s.	Inca	64	44	73.4	19.4	8.1	1919	Greenwich Piers, N. J.
31	217172	LNPW	El. s.	INDEPENDENCE	7,597	4,753	440.0	56.0	35.2	1918	Alameda, Calif.
32	220447	MBFW	St. s.	INDEPENDENCE HALL	5,050	3,076	390.0	54.2	27.8	1920	Hog Island, Pa.
33	100693		St. s.	Independent	49	30	67.9	17.5	6.9	1899	Everett, Wash.
34	100713		St. w.	Independent	176	111	132.0	25.0	4.0	1900	Brownsville, Pa.
35	219047	LTFW	St. s.	INDEPENDENT BRIDGE	3,545	2,174	324.0	46.2	25.0	1919	Newark, N. J.
36	221086	MOLT	St. s.	INDIA ARROW	8,327	5,179	468.3	62.7	32.0	1921	Quincy, Mass.
37	77288		St. s.	INDIAN	72	49	72.0	17.0	8.1	1897	Philadelphia, Pa.
38	100465	KGVF	St. s.	Indian	1,955	1,135	267.0	38.0	18.5	1890	Wilmington, Del.
39	212720		St. s.	Indian	23	16	40.1	12.0	5.2	1914	Manitowoc, Wis.
40	130126		St. p.	Indian Head	398	248	160.6	28.2	8.8	1878	Chelsea, Mass.
41	100471		St. s.	Indiana	1,979	1,562	223.0	35.4	14.3	1890	Manitowoc, Wis.
42	208915		St. s.	INDIANA	98	36	74.0	20.0	11.6	1911	Cleveland, Ohio
43	223404		St. w.	Indiana	134	134	107.7	24.8	4.6	1923	Paducah, Ky.
44	200920	KVDJ	St. s.	INDIANAPOLIS	765	520	180.0	32.0	18.6	1904	Toledo, Ohio
45	217165	LNPQ	St. s.	INDIANAPOLIS	8,134	6,121	439.6	60.2	33.7	1918	Gloucester City, N. J.
46	202323		St. s.	INDUSTRY	203	138	99.6	30.0	12.0	1905	Buffalo, N. Y.
47	210886		St. s.	Industry	443	301	120.8	32.0	8.9	1912	Tottenville, N. Y.
48	217242	LNTV	St. s.	INGOLD	3,257	2,053	324.0	46.2	25.0	1918	Newark, N. J.
49	100589	LGDD	St. s.	INLAND	1,888	1,098	248.0	42.0	21.5	1894	Cleveland, Ohio
50	218699	LSHM	St. s.	INNOKO	6,093	3,757	395.5	55.0	31.4	1919	Kearny, N. J.
51	219159	LTMN	St. s.	INSPECTOR	5,036	3,076	390.0	54.2	27.0	1919	Hog Island, Pa.
52	218137	LRHO	St. s.	INTAN	5,490	3,374	400.7	54.2	30.4	1919	Harriman, Pa.
53	217302	LPBW	St. s.	INTCORITY	192	40	95.5	24.2	13.0	1918	Green Bay, Wis.
54	214517		St. s.	INTERLAKE	11	7	46.0	11.0	3.3	1916	Buffalo, N. Y.
55	100462	KGTW	St. s.	International	400	200	130.0	26.0	16.2	1890	Philadelphia, Pa.
56	100749		St. s.	International	590	401	141.4	34.2	10.1	1901	West Haven, Conn.
57	101718		St. s.	International	55	27	71.7	17.8	8.3	1893	Baltimore, Md.
58	217073		St. w.	Interstate	57	31	80.6	18.3	2.3	1918	Patterson, La.
59	219602		St. w.	Interstate	85	85	114.0	23.0	3.6	1924	Rock Island, Ill.
60	223545		St. w.	Interstate	336	308	131.5	26.7	4.6	1920	Vancouver, Wash.
61	202072		St. s.	INTERSTATE No. 2	131	89	85.3	21.0	12.0	1905	Cleveland, Ohio
62	127421		St. s.	Intrepid	123	55	55.5	21.2	10.3	1900	Ballard, Wash.
63	140893		St. s.	Intrepid	119	59	91.0	22.5	10.0	1887	Philadelphia, Pa.
64	217301	LPBV	St. s.	INVADER	192	40	95.5	24.2	13.0	1918	Green Bay, Wis.
65	211825	LDHP	St. s.	INVINCIBLE	231	135	95.1	26.3	12.1	1913	Baltimore, Md.
66	217093	LNJQ	El. s.	INVINCIBLE	7,592	4,529	440.0	56.0	35.2	1918	Alameda, Calif.
67	209156		St. w.	Iona	499	341	147.5	30.5	5.9	1911	Vancouver, Wash.
68	96337		St. s.	IONIAN	48	33	70.0	17.0	5.7	1896	Newburgh, N. Y.

† Formerly st. s. North King.
 ‡ Formerly st. s. Passaic.
 § Formerly st. s. John I. Brady.
 ¶ Formerly st. p. (a) Nahanto.
 (b) General Lincoln.

* Formerly st. s. O. H. Conover.
 † Formerly (a) British st. s. Inland.
 (b) st. s. I. W. Nicholas.
 ‡ Formerly st. s. Inoco.
 § Formerly st. s. Cockamong.

Steam Vessels

99

Line No.	Service	Crew	Indicated horse-power	Name of owner	Home port	Address of owner
1	Fsh.	3	28	John S. Grellock.....	Grand Haven, Mich.	Traverse City, Mich.
2	Fsh.	9	250	Alaska-Portland Packers Association (Oreg.)..	Portland, Oreg.	1105 Yeon Building.
3	Ref.	50	2,500	United States Shipping Board.....	New York, N. Y.	45 Broadway.
4	Frt.	44	3,000	do.....	Philadelphia, Pa.	Bourse Building.
5	Frt.	45	2,500	do.....	Seattle, Wash.	841 Railroad Avenue, South.
6	Tow.	5	75	Camp Manufacturing Co. (Va.).....	Norfolk, Va.	Franklin, Va.
7	Pas.	26	400	Saugerties & New York Steamboat Co. (N. Y.)..	Albany, N. Y.	Saugerties, N. Y.
8	Tow.	5	225	Knappton Towboat Co. (Wash.).....	Astoria, Oreg.	Knappton, Wash.
9	Tow.	7	300	West Kentucky Coal Co.....	Memphis, Tenn.	Foot Butler Street.
10	Tow.	2	90	Maritime Coaling Co. (Mass.).....	Boston, Mass.	4 North Ferry Avenue.
11	Frt.	25	60	Henry Wilson.....	San Francisco, Calif.	110 Market Street.
12	Tow.	3	80	International Lumber Co. (Minn.).....	Duluth, Minn.	International Falls, Minn.
13	Tow.	6	550	Newport News Shipbuilding & Dry Dock Co. (Va.)..	Newport News, Va.	
14	Tow.	7	500	Arthur Ackerman.....	New York, N. Y.	80 South Street.
15	Fsh.	4	60	Union Fish Co. (Ohio).....	Erie, Pa.	Foot State Street.
16	Pas.	2	50	F. G. Noyes.....	Seward, Alaska.	Fairbanks, Alaska.
17	Pas.	15	400	West Memphis Packet Co. (Ark.).....	Memphis, Tenn.	Box 704.
18	Fer.	2	60	Trustees of Naushon Island.....	Boston, Mass.	614 Sears Building.
19	Pas.	35	1,350	Goodrich Transit Co. (Del.).....	Duluth, Minn.	Wrenshall, Minn.
20	Tow.	13	300	New St. Louis & Calhoun Packet Co. (Mo.)..	St. Louis, Mo.	Foot Olive Street.
21	Frb.	16	800	City of Chicago (Ill.).....	Chicago, Ill.	City Hall.
22	Tow.	4	750	Great Lakes Towing Co. (N. J.).....	Duluth, Minn.	N. P. Dock.
23	Tnk.	35	3,000	Texas Co. (Tex.).....	Port Arthur, Tex.	Dock 29.
24	Tow.	30	2,000	War Department, Engineer Corps.....	St. Louis, Mo.	Customhouse.
25	Pas.	2	35	Thomas M. O'Brien.....	Boston, Mass.	172 Bunker Hill Street.
26	Tnk.	33	2,400	Malston Co. (Del.).....	Wilmington, Del.	Dover, Del.
27	Tow.	5	90	Construction Materials Co. (Ind.).....	Chicago, Ill.	133 West Washington Street.
28	Tow.	7	500	South Atlantic Towing Co. (Ga.).....	Brunswick, Ga.	Bay Street.
29	Frt.	27	1,000	Clyde Steamship Co. (Me.).....	New York, N. Y.	Pier 36, North River.
30	Tow.	8	250	Charles E. Davis, jr.....	Philadelphia, Pa.	402 Bourse Building.
31	Frt.	99	3,000	United States Shipping Board.....	San Francisco, Calif.	369 Pine Street.
32	Frt.	44	2,500	do.....	Philadelphia, Pa.	Bourse Building.
33	Tow.	5	290	Harbor Dredging Co. (Wash.).....	Seattle, Wash.	Aberdeen, Md.
34	Drg.	9	140	Iron City Sand & Gravel Co. (Pa.).....	Pittsburgh, Pa.	1106 Bessemer Building.
35	Frt.	37	1,500	United States Shipping Board.....	Newark, N. J.	Kearny, N. J.
36	Tnk.	43	3,200	Standard Transportation Co. (Del.).....	New York, N. Y.	26 Broadway.
37	Tow.	6	150	Tugboat Indian Co. (Del.).....	Philadelphia, Pa.	111 Walnut Street.
38	Frt.	33	1,500	Merchants & Miners Transportation Co. (Md.)..	Baltimore, Md.	112 South Gay Street.
39	Fsh.	4	20	George H. Semecal.....	Grand Haven, Mich.	Muskegon, Mich.
40	Pas.	20	750	Patrick Gannon.....	Baltimore, Md.	539 North Washington Street.
41	Frt.	91	1,000	Goodrich Transit Co. (Del.).....	Duluth, Minn.	
42	Tow.	8	400	Great Lakes Towing Co. (N. J.).....	Cleveland, Ohio.	1090 Union Trust Building.
43	Tow.	7	200	Indiana Towing Co. (Ind.).....	Evansville, Ind.	Citizens Bank Building.
44	Pas.	28	1,400	Puget Sound Navigation Co. (Wash.).....	Seattle, Wash.	32 Colman Dock.
45	Frt.	50	3,000	United States Shipping Board.....	Philadelphia, Pa.	Bourse Building.
46	Frt.	7	100	Merchants Lighterage Co. (Ill.).....	Chicago, Ill.	219 East North Water Street.
47	Frt.	8	150	New York & New Jersey Steamboat Co. (N. J.)..	Perth Amboy, N. J.	Pier 32, East River.
48	Frt.	37	1,500	United States Shipping Board.....	Newark, N. J.	Kearny, N. J.
49	Frt.	24	1,450	Iroquois Steamship Corporation (N. Y.).....	Buffalo, N. Y.	Chamber of Commerce Building.
50	Frt.	42	2,500	United States Shipping Board.....	Newark, N. J.	Kearny, N. J.
51	Tnk.	34	2,500	Inspector Steamship Corporation (N. Y.).....	New York, N. Y.	565 Fifth Avenue.
52	Frt.	45	3,000	United States Shipping Board.....	Philadelphia, Pa.	Bourse Building.
53	Tow.	10	450	Havemeyers & Elder (N. Y.).....	New York, N. Y.	25 Broadway.
54	Frt.	1	45	Interlake Steamship Co. (Ohio).....	Cleveland, Ohio.	Fairport, Ohio.
55	Tow.	21	725	Reading Co. (Pa.).....	Philadelphia, Pa.	Reading Terminal.
56	Elr.	5	300	International Elevating Co. (N. J.).....	New York, N. Y.	101 Produce Exchange.
57	Frt.	4	175	Atlantic Transport Co. (W. Va.).....	Baltimore, Md.	Chamber of Commerce.
58	Tow.	6	130	Frank Drury.....	New Orleans, La.	Berwick, La.
59	Tow.	3	250	Burruss Construction Co. (Mo.).....	St. Louis, Mo.	Carrollton, Mo.
60	Pas.	14	350	Greyhound Transportation Co. (Oreg.).....	Portland, Oreg.	Foot Taylor Street.
61	Tow.	5	900	New England Oil Refining Co. (Mass.).....	Fall River, Mass.	New Street.
62	Tow.	9	450	Gilkey Brothers Towing Co. (Wash.).....	Seattle, Wash.	Anacortes, Wash.
63	Tow.	6	398	James F. Woodmency.....	New York, N. Y.	Jersey City, N. J.
64	Tow.	10	450	Havemeyers & Elder (N. Y.).....	do.....	25 Broadway.
65	Tow.	6	1,100	do.....	do.....	do.
66	Frt.	41	3,000	United States Shipping Board.....	San Francisco, Calif.	369 Pine Street.
67	Frt.	13	650	Western Transportation Co. (Oreg.).....	Portland, Oreg.	733 Pittock Building.
68	Tow.	5	150	Steamer Ionian Co. (Del.).....	Philadelphia, Pa.	111 Walnut Street.

⁹ Formerly st. s. Venus.
¹⁰ Formerly st. w. W. H. Crosby.
¹¹ Formerly st. s. W. B. Sanders.
¹² Formerly st. s. Charles Counselmen.
¹³ Formerly st. s. Lowell M. Palmer.

¹⁴ Formerly st. s. ^a Cocheo.
¹⁵ Formerly st. s. ^b Industry No. 2.
¹⁶ Formerly st. s. Henry A. Haber.
¹⁷ Sold to Ford Motor Co. but not yet redocumented.

Steam Vessels

Line No.	Official No.	Signal letters	Rig	Name of vessel	Tonnage		Dimensions			When built	Where built
					Gross	Net	Length	Breadth	Depth		
							Feet	Feet	Feet		
1	213566		St. s.	IOWA.....	99	52	71.0	20.0	12.5	1915	Cleveland, Ohio.....
2	221933		St. w.	IOWA.....□○	1,411	1,158	230.0	58.0	8.0	1921	Stillwater, Minn.....
3	212144	LDKR	St. s.	IOWAN.....□△	6,488	4,013	407.7	53.7	28.1	1914	Sparrows Point, Md..
4	218293	LRPG	St. s.	IPSWICH.....□○	5,639	3,399	400.7	54.2	30.1	1919	Chester, Pa.....
5	203618		St. s.	Iralda.....	64	36	106.2	18.7	5.5	1906	Portland, Oreg.....
6	100741		St. s.	Irene.....	30	20	58.5	15.5	6.1	1901	Madison, Md.....
7	100777		St. s.	Irene.....	81	55	70.2	21.0	8.5	1902	Tacoma, Wash.....
8	210193		St. s.	Irene.....	24	16	47.2	13.0	5.4	1912	Hoquiam, Wash.....
9	219174	LTMV	St. s.	IRENE.....□○	3,482	2,112	328.0	46.2	22.9	1919	Wilmington, Del.....
10	92794	KNCP	St. s.	Iris.....□	2,830	1,736	304.3	38.8	24.5	1885	Newcastle, England...
11	200671		St. p.	Iris.....	42	42	70.0	16.4	3.2	1884	Kookuk, Iowa.....
12	209583		St. w.	Iron City.....	99	99	120.6	22.9	3.4	1912	Parkersburg, W. Va...
13	210850		St. s.	Iron Duke.....	39	19	83.6	13.4	4.0	1913	Dana, W. Va.....
14	206804		St. w.	Ironton.....	70	62	90.0	28.0	3.7	1909	Point Pleasant, W. Va.
15	100730	KVSB	St. s.	IROQUOIS.....□	1,182	803	214.0	34.4	21.2	1901	Toledo, Ohio.....
16	140650		St. s.	Iroquois.....	80	40	85.3	19.8	8.6	1883	Philadelphia, Pa.....
17	220332	MGKL	St. s.	IROQUOIS.....□+○	6,209	3,405	394.7	62.2	19.4	1927	Newport News, Va.....
18	100665		St. s.	Irving F. Ross.....	27	18	49.0	15.4	6.5	1898	East Boston, Mass.....
19	96052		St. s.	Irving G. Keller.....	46	31	62.6	17.5	7.5	1890	Brooklyn, N. Y.....
20	215692		St. s.	IRVINGTON.....	355	248	114.2	32.0	15.8	1917	Elizabeth, N. J.....
21	219066	LTIO	St. s.	IRVINGTON.....□+	5,584	3,447	400.5	54.2	30.4	1919	Newburgh, N. Y.....
22	100707		St. s.	ISAAC L. ELLWOOD.....	5,143	4,018	478.0	52.0	25.1	1900	West Bay City, Mich.
23	214669	LGPT	St. s.	ISAAC T. MANN.....△	5,266	3,354	368.6	55.2	30.5	1917	Camden, N. J.....
24	206911	LCBM	St. s.	ISABELLA.....	3,109	1,920	335.0	40.8	22.7	1911	Newport News, Va.....
25	211817		St. s.	Isabell.....	36	22	59.3	16.3	6.4	1913	Erle, Pa.....
26	211800		St. s.	Isabell C.....	18	12	50.0	14.0	5.5	1913	Manitowoc, Wis.....
27	201254		St. s.	Isabella.....	43	29	73.5	16.4	6.1	1904	Alexandria Bay, N. Y.
28	216975	LNBT	St. s.	ISANTI.....□+	5,713	4,129	410.5	54.0	27.0	1918	South San Francisco, Calif.
29	203364		St. s.	ISHPEMING.....+○	6,924	5,476	530.0	56.2	32.0	1906	Ecorse, Mich.....
30	100322		St. s.	Isis.....	36	18	57.0	16.0	6.0	1883	Brooklyn, N. Y.....
31	100656		St. s.	Isis.....	591	402	140.0	32.1	16.0	1898	Camden, N. J.....
32	213515		St. s.	Isis.....	64	43	65.7	18.1	8.2	1915	Baltimore, Md.....
33	100242		St. s.	Island Belle.....	121	80	100.5	20.6	5.8	1879	Alexandria Bay, N. Y.
34	161761		St. w.	Island Belle.....	628	628	235.0	40.0	8.0	1895	Cincinnati, Ohio.....
35	206720		St. w.	Island Maid.....	363	267	190.0	36.0	5.0	1909	Jeffersonville, Ind.....
36	224554		St. p.	ISLAND QUEEN.....□	986	860	286.1	45.6	7.3	1925	Midland, Pa.....
37	100601		St. s.	Islander.....	210	143	138.4	23.8	7.4	1895	Benton Harbor, Mich.
38	204706		St. s.	Islander.....	273	153	111.0	24.6	7.8	1907	Charleston, S. C.....
39	205007		St. s.	Islander.....	75	36	80.9	19.7	6.8	1906	East Boothbay, Me.....
40	223089		St. s.	ISLANDER.....	1,089	456	202.4	36.1	13.1	1923	Bath, Me.....
41	225342		St. w.	Islander.....	82	66	64.6	15.2	4.0	1926	Portland, Oreg.....
42	100635		St. s.	ISLAY.....	26	13	60.0	13.0	5.0	1892	Superior, Wis.....
43	100555		St. s.	Islesford.....	27	15	49.2	14.4	5.2	1893	Brewer, Me.....
44	100776		St. w.	Isleton.....□	615	534	167.5	30.0	7.5	1902	Wood Island, Calif.....
45	207666		St. s.	Isobel.....	30	20	58.8	14.4	5.6	1910	Warroad, Minn.....
46	217805	LQMV	St. s.	ISOBEL WREMS.....+○	2,323	1,394	251.0	43.6	22.2	1919	Duluth, Minn.....
47	211983		St. s.	Issaquah.....	298	196	114.4	38.2	8.9	1914	Seattle, Wash.....
48	225841		St. w.	ISTHMIAN.....	364	290	147.5	33.4	5.2	1926	Ambridge, Pa.....
49	200400	LFTH	St. s.	ISTHMOUMA.....□	435	296	149.7	28.1	15.2	1902	Shooters Island, N. Y.
50	203492		St. s.	ITHACA.....	1,462	670	187.5	43.4	16.5	1906	Newport News, Va.....
51	100455		St. s.	Ithiel.....	31	16	49.0	15.8	5.0	1899	Port Jefferson, N. Y...
52	218728	LSJR	St. s.	IVANHOE.....	427	187	142.0	27.5	14.8	1919	Superior, Wis.....
53	77097		St. s.	J. Arnold.....	23	11	51.2	14.5	6.0	1893	Albany, N. Y.....
54	20611		St. p.	J. S.....	806	806	264.7	42.0	6.8	1896	Dubuque, Iowa.....
55	216768	LMNJ	St. s.	J. A. Bisso.....	246	144	102.3	23.7	14.2	1906	Sorel, Quebec.....
56	216608	LMFQ	St. s.	J. A. BOSTWICK.....□+△	7,929	5,866	465.2	60.0	26.4	1918	Wilmington, Del.....
57	211453		St. s.	J. A. CAMPBELL.....	7,316	5,609	525.0	68.1	27.8	1913	Lorain, Ohio.....
58	212994	LFQW	St. s.	J. A. MOFFETT.....□+△	6,621	4,012	419.4	54.2	31.6	1915	San Francisco, Calif..
59	221621	MDBS	St. s.	J. A. MOFFETT, Jr.....□+△	9,563	5,978	499.2	68.1	30.5	1921	Kearny, N. J.....
60	202432		St. p.	J. A. Munroe.....	83	57	61.5	20.0	3.8	1905	Astoria, Oreg.....
61	203305		St. s.	J. A. Reynolds.....	74	50	65.2	19.0	8.0	1906	New Baltimore, N. Y...
62	77544		St. s.	J. A. Saunders.....	121	82	97.5	20.0	7.1	1902	Saunderstown, R. I...
63	209913		St. s.	J. B. Austin, Jr.....	136	81	92.0	17.8	9.8	1912	Buffalo, N. Y.....
64	214109	LGBQ	St. s.	J. B. JOHN.....+	2,172	1,401	250.0	43.0	22.6	1909	Wallsend, England...

1 Formerly st. s. Bothnor.
 2 Formerly (a British st. s. Dryden.
 3 Formerly (b st. s. Menemsha.
 4 Formerly United States Engineers st. w. Iris.
 5 Formerly st. s. (a Laura B.
 6 Endeavor.
 7 Nassau.

8 Formerly st. s. (a Henry Hoehn.
 9 Gilbert M. Edgett.
 10 Formerly st. s. Tidewater.
 11 Formerly st. s. Island Wanderer.
 12 Formerly st. w. (a Virginia.
 13 Steel City.
 14 East St. Louis.

Line No.	Service	Crew	Indicated horse-power	Name of owner	Home port	Address of owner
1	Tow.	6	750	Great Lakes Towing Co. (N. J.)	Duluth, Minn.	N. P. Dock.
2	Tow.	30	2,000	War Department, Inland Waterways Corporation.	St. Louis, Mo.	Customhouse.
3	Frt.	36	4,000	American-Hawaiian S. S. Co. (N. J.)	New York, N. Y.	10 Bridge Street.
4	Frt.	38	2,500	Columbia River Steamship Corporation (Del.)	do.	120 Broadway.
5	Pas.	4	130	Hosford Transportation Co. (Oreg.)	Portland, Oreg.	181 Oak Street.
6	Tow.	4	75	Triest Contracting Corporation (N. Y.)	New York, N. Y.	247 Park Avenue.
7	Tow.	6	165	American Tow Boat Co. (Wash.)	Port Townsend, Wash.	Everett, Wash.
8	Pas.	3	40	Fred Oline	Seattle, Wash.	Illoquiam, Wash.
9	Frt.	32	2,400	A. H. Bull S. S. Co. (N. J.)	New York, N. Y.	40 West Street.
10	Frt.	37	1,000	Pacific Transport Co. (Calif.)	San Francisco, Calif.	430 Sansome Street.
11	Tow.	8	35	William S. Molo	Dubuque, Iowa	
12	Tow.	9	250	Iron Olty Sand & Gravel Co. (Pa.)	Pittsburgh, Pa.	1106 Bessemer Building.
13	Tow.	4	125	Campbell's Creek Coal Co. (Ohio)	Cincinnati, Ohio	918 Union Central Building.
14	Fer.	1	45	Fullerton-Portsmouth Ferry Co. (Ky.)	Louisville, Ky.	Fullerton, Ky.
15	Pas.	30	1,000	Chicago, Benton Harbor & South Haven Transit Co. (Ind.)	Chicago, Ill.	Municipal Pier.
16	Tow.	9	200	Iroquois Transit Corporation (N. Y.)	New York, N. Y.	15 Moore Street.
17	Pas.	174	8,500	New York & Miami Steamship Co. (Me.)	do.	Pier 36 N. R.
18	Tow.	2	150	Ross Tow Boat Co. (Mass.)	Boston, Mass.	28 T Wharf.
19	Tow.	4	150	Newark Towboat Co. (N. J.)	Newark, N. J.	Foot Fourth Avenue.
20	Frt.	5	500	Lehigh Valley R. R. Co. (N. J.)	New York, N. Y.	143 Liberty Street.
21	Frt.	53	3,000	United States Shipping Board	do.	45 Broadway.
22	Frt.	25	1,800	Pittsburgh S. S. Co. (W. Va.)	Duluth, Minn.	Wolvyn Building.
23	Frt.	38	2,800	Pocahontas S. S. Co. (Del.)	Wilmington, Del.	Du Pont Building.
24	Frt.	33	1,500	New York & Porto Rico S. S. Co. (Me.)	New York, N. Y.	25 Broadway.
25	Fsh.	6	65	O. P. Andrews	Erle, Pa.	625 West Eighth Street.
26	Fsh.	3	100	Peter Swanson	Marquette, Mich.	Grand Marais, Mich.
27	Fsh.	7	50	William Lindsay	Port Huron, Mich.	Ruth, Mich.
28	Frt.	39	2,500	United States Shipping Board	San Francisco, Calif.	369 Pine Street
29	Frt.	31	1,700	Cleveland-Cliffs S. S. Co. (Ohio)	Cleveland, Ohio	1460 Union Trust Building.
30	Tow.	4	75	Bridgeport Towing Line (Conn.)	Bridgeport, Conn.	
31	Elr.	9	300	International Elevating Co. (N. J.)	New York, N. Y.	101 Produce Exchange.
32	Frt.	4	75	Merchants & Miners Transportation Co. (Md.)	Baltimore, Md.	112 South Gay Street.
33	Pas.	10	100	William F. Voetsch	Buffalo, N. Y.	Grand Island, N. Y.
34	Pas.	25	600	Coney Island (Ohio)	Cincinnati, Ohio	503 Strand Theater Building.
35	Pas.	36	500	do.	do.	Do.
36	Pas.	50	1,200	do.	do.	Do.
37	Pas.	8	300	Arnold Transit Co. (Mich.)	Marquette, Mich.	Maackinac, Mich.
38	Pas.	12	250	W. W. Lanier, jr.	Newport News, Va.	Petersburg, Va.
39	Frt.	5	250	Augusta, Gardiner & Boothbay Steamboat Co. (Me.)	Bath, Me.	Augusta, Me.
40	Pas.	27	1,200	New England Steamship Co. (Conn.)	New Bedford, Mass.	Pier 9.
41	Pas.	3	100	F. R. Remington	Portland, Oreg.	Foot Taylor Street.
42	Tow.	2	125	Duluth Marine Supply Co. (Minn.)	Duluth, Minn.	Foot Fifth Avenue West.
43	Tow.	2	35	McClintock Marshall Co. (Pa.)	Bath, Me.	
44	Pas.	19	300	California Transportation Co. (Calif.)	San Francisco, Calif.	Pier 3.
45	Tow.	3	90	T. J. Welsh & Co. (Minn.)	Duluth, Minn.	Warroad, Minn.
46	Frt.	27	1,250	Baltimore & Carolina Steamship Co. (Md.)	Baltimore, Md.	Pier 5 Pratt Street.
47	Pas.	5	250	Rodeo Vallejo Ferry Co. (Calif.)	San Francisco, Calif.	525 Market Street.
48	Tow.	19	750	Carnegie Steel Co. (N. J.)	Pittsburgh, Pa.	Carnegie Building.
49	Tow.	12	2,312	Standard Oil Co. (La.)	Baton Rouge, La.	Box 629.
50	Fer.	7	1,400	Hoboken Ferry Co. (N. J.)	New York, N. Y.	90 West Street.
51	Frt.	3	50	Clarence E. Palmer	Bridgeport, Conn.	South Beach, Conn.
52	Tow.	21	850	P. Dougherty Co. (Md.)	Baltimore, Md.	Hearth Tower Building.
53	Tow.	2	80	Cornell Steamboat Co. (N. Y.)	Albany, N. Y.	Kingston, N. Y.
54	Pas.	40	1,050	Streckfus Steamers (Del.)	St. Louis, Mo.	International Life Building.
55	Tow.	12	1,200	New Orleans Coal & Bisco Towboat Co. (Del.)	New Orleans, La.	123 Walnut Street
56	Tnk.	47	2,800	Standard Oil Co. (N. J.)	New York, N. Y.	26 Broadway.
57	Frt.	18	1,800	Interlake S. S. Co. (Ohio)	Cleveland, Ohio	Union Trust Building.
58	Tnk.	42	3,700	Standard Oil Co. of California (Calif.)	San Francisco, Calif.	Standard Oil Building.
59	Tnk.	42	3,700	Standard Oil Co. (N. J.)	New York, N. Y.	26 Broadway.
60	Pld.	2	43	J. A. Munroe	Astoria, Oreg.	Mayger, Oreg.
61	Tow.	4	150	Mallory Steamship Co. (Me.)	New York, N. Y.	Pier 36, N. R.
62	Fer.	4	150	Jamestown & Newport Ferry Co. (R. I.)	Newport, R. I.	Jamestown, R. I.
63	Frt.	5	150	Anna Dowd	New York, N. Y.	325 East Thirty-seventh Street.
64	Frt.	24	1,200	Petoskey Trans. Co. (Del.)	Chicago, Ill.	Petoskey, Mich.

¹⁰ Formerly st. w. G. W. Hill.
¹¹ Formerly st. s. Chappell.
¹² Formerly st. s. Cornell.
¹³ Formerly st. s. Klokee.
¹⁴ Formerly st. p. Quincy.

¹⁵ Formerly British st. s. Alaska.
¹⁶ Formerly st. s. Alton O. Dustin.
¹⁷ Formerly st. s. Hubert J. Dolan.
¹⁸ Formerly st. s. British st. s. Kaministiquia.
¹⁹ Formerly st. s. Westoll.

Line No.	Official No.	Signal letters	Rig	Name of vessel	Tonnage		Dimensions			When built	Where built
					Gross	Net	Length	Breadth	Depth		
							Feet	Feet	Feet		
1	202687	KVDP	St. s.	J. B. Stetson.....□	837	521	181.0	39.4	13.4	1905	Winslow, Wash.
2	215852	LJKT	St. s.	J. O. DONNELL.....□	9,783	7,165	600.0	68.2	27.0	1917	Newport News, Va.
3	216747	LMKN	St. s.	J. O. FITZSIMMONS.....□+⊙	6,715	4,119	419.6	57.2	31.7	1918	Seattle, Wash.
4	76417		St. s.	J. O. Hartt.....	222	111	115.7	27.0	11.1	1883	Philadelphia, Pa.
5	126256		St. s.	J. O. Reichert.....	78	39	77.7	19.0	9.0	1884	New York, N. Y.
6	126349		St. s.	J. C. Reichert.....	77	38	79.2	18.0	8.6	1886	Camden, N. J.
7	75707		St. p.	J. O. Risher.....	98	98	132.2	20.1	4.4	1873	Pittsburgh, Pa.
8	78787		St. w.	J. D. Peters.....□	880	788	206.5	38.0	8.1	1889	Stockton, Calif.
9	220824		St. w.	J. D. Wyker.....	19	19	63.3	22.5	1.8	1920	Albany, Ala.
10	76752		St. s.	J. E. Boyden.....□	87	52	85.4	19.0	9.8	1888	Seattle, Wash.
11	93098		St. s.	J. E. Carroll.....	43	30	60.0	17.0	6.3	1900	Buffalo, N. Y.
12	200144		St. s.	J. E. GORMAN.....	4,053	3,132	350.0	46.0	26.0	1909	St. Clair, Mich.
13	215903	LJNK	St. s.	J. E. O'NEIL.....□	7,070	4,460	435.0	56.0	32.0	1918	San Francisco, Calif.
14	205033		St. s.	J. E. UPSON.....+	6,309	4,853	504.0	54.0	30.0	1908	Cleveland, Ohio.
15	205160		St. s.	J. F. DURSTON.....	4,791	3,500	440.0	52.0	28.0	1908	Superior, Wis.
16	77448		St. s.	J. G. ROSE.....	77	52	68.1	19.6	8.0	1900	Newburgh, N. Y.
17	204392		St. s.	J. H. Driscoll.....	27	19	60.0	15.0	6.3	1907	Lorain, Ohio.
18	226311		St. w.	J. H. HILLMAN.....	446	446	148.2	33.4	5.9	1927	Ambridge, Pa.
19	77398		St. s.	J. H. Riehl.....	39	27	63.4	16.0	7.2	1900	Baltimore, Md.
20	204643		St. w.	J. H. Shaw.....	66	66	95.3	25.7	3.3	1907	Clarington, Ohio.
21	202542		St. s.	J. H. SHADLE.....+⊙	6,838	5,183	613.0	60.2	32.0	1905	Ecorse, Mich.
22	201196		St. s.	J. H. WILLIAMS.....	90	61	75.6	19.5	11.0	1904	Newburgh, N. Y.
23	110808		St. s.	J. J. Hagerty.....	63	26	75.3	17.7	6.4	1882	Tottenville, N. Y.
24	206602		St. s.	J. J. Mantell.....	98	67	74.8	22.7	9.5	1911	Port Richmond, N. Y.
25	204624		St. s.	J. J. SULLIVAN.....⊙	7,077	5,541	632.0	56.0	31.0	1907	Cleveland, Ohio.
26	203377		St. s.	J. J. TURNER.....+	6,832	5,376	632.0	56.0	31.0	1906	Lorain, Ohio.
27	77307		St. w.	J. K. Davison.....	259	199	150.0	27.2	5.0	1898	Pittsburgh, Pa.
28	217562	LPTN	St. s.	J. L. LUCKENBACH.....□+⊙	8,536	5,374	448.9	60.2	28.2	1919	Chester, Pa.
29	76162		St. s.	J. L. Minor.....	23	11	63.7	13.8	6.5	1880	Detroit, Mich.
30	202875		St. s.	J. L. REISS.....+⊙	5,398	4,102	489.0	52.2	26.5	1906	Wyandotte, Mich.
31	76439		St. s.	J. L. Williams.....+	51	25	67.4	16.4	9.2	1883	Buffalo, N. Y.
32	214311	LGFK	St. s.	J. M. DANZIGER.....□	6,093	3,748	430.0	68.2	33.3	1916	Philadelphia, Pa.
33	210990		St. s.	J. M. DAVIS.....	4,375	3,475	350.0	48.1	30.9	1913	Ecorse, Mich.
34	77333		St. w.	J. M. Grubbs.....	87	67	95.3	22.1	3.6	1898	Delhi, Ohio.
35	209145		St. w.	J. M. Jones.....	134	134	125.0	26.0	3.6	1911	Metropolis, Ill.
36	77553		St. s.	J. N. Gilbert.....	42	28	74.0	18.0	7.2	1902	Scranton, Miss.
37	221492	MDBN	St. s.	J. N. PEW.....□+⊙	9,074	6,473	48.5	66.0	36.8	1921	Chester, Pa.
38	223226		St. w.	J. N. PHARR.....□	166	110	108.2	26.0	4.4	1923	Nashville, Tenn.
39	77296		St. w.	J. P. Light.....	785	451	176.1	35.4	5.9	1898	Seattle, Wash.
40	206222		St. s.	J. P. McAllister.....	133	59	90.0	22.0	10.7	1909	Newport News, Va.
41	203472		St. s.	J. P. MANNING.....	68	39	63.3	17.3	9.0	1906	Ferrysburg, Mich.
42	207250		St. s.	J. P. MORGAN, Jr.....+	7,521	5,824	580.0	58.0	32.0	1910	Lorain, Ohio.
43	219221	LTQD	St. s.	J. R. GORDON.....□	5,557	3,430	409.8	54.2	27.7	1919	Portland, Oreg.
44	77138		St. s.	J. R. SPRANLE.....	44	23	58.7	16.0	7.5	1894	Cleveland, Ohio.
45	206695		St. s.	J. S. ASHLEY.....+	6,361	4,789	504.0	54.0	30.0	1909	Lorain, Ohio.
46	217772		St. s.	J. S. Gagnon.....	82	36	55.5	16.5	7.6	1918	Green Bay, Wis.
47	217362		St. s.	J. T. Boesler.....	28	19	47.4	14.2	5.5	1916	Mantowoc, Wis.
48	201459		St. w.	J. T. Hatfield.....	163	163	144.5	23.8	5.6	1904	Point Pleasant, W. Va.
49	200980		St. p.	J. T. Morse.....	780	410	199.0	31.0	12.1	1904	Boston, Mass.
50	77263		St. s.	J. T. Seoleman.....	18	11	51.3	12.6	5.6	1897	Solomons, Md.
51	200543		St. s.	J. T. Sherman.....	89	52	76.5	20.5	9.2	1903	Noank, Conn.
52	76207		St. s.	J. V. Taylor.....	40	20	60.8	15.6	8.6	1881	Buffalo, N. Y.
53	213524		St. w.	J. W. Callahan, Jr.....	93	93	121.8	23.4	4.0	1915	Apalachicola, Fla.
54	76773		St. s.	J. W. French.....	164	105	114.0	18.5	9.2	1875	Damariscotta, Me.
55	76413		St. s.	J. W. Parmelee.....	30	15	60.6	16.9	7.1	1883	Saugatuck, Mich.
56	201360	KTJB	St. s.	J. W. TERRY.....□	130	88	85.5	22.1	10.3	1904	Port Richmond, N. Y.
57	76111		St. s.	J. W. Thompson.....	17	8	47.0	13.0	6.0	1880	Baltimore, Md.
58	204063		St. s.	J. J. H. BROWN.....	5,069	3,787	432.0	62.0	28.0	1906	Lorain, Ohio.
59	167298		St. s.	J. Alzak Clark.....	130	65	90.0	10.0	10.0	1891	Newport News, Va.
60	221450	MOWN	St. s.	J. FLETCHER FARRELL.....□	7,061	4,360	430.3	59.3	33.2	1921	Quincy, Mass.
61	221883	MDJQ	St. s.	J. HAMPTON MOORE.....□	292	199	123.3	28.4	11.4	1922	Chester, Pa.
62	76651		St. s.	J. Howard Lowndes.....	72	36	75.0	18.9	6.5	1886	South Norwalk, Conn.
63	223043	MFDK	St. s.	J. OSWALD BOYD.....□	1,806	1,273	244.8	44.1	20.3	1913	Parsley, Scotland.
64	203155		St. s.	J. PIERPONT MORGAN.....	7,161	5,530	580.0	58.0	27.4	1906	Chicago, Ill.
65	77400		St. s.	J. Rich Steers.....	164	111	97.1	24.0	10.3	1899	Jersey City, N. J.
66	160575		St. s.	J. Vincent O'Brien.....	111	55	84.5	19.0	9.6	1892	Philadelphia, Pa.

1 Formerly st. s. Montrolite.
 2 Formerly st. s. Charles Runyon.
 3 Formerly st. s. Chauncey M. Depew.
 4 Formerly st. s. N. Y. Central Lighterage Co. No. 10.
 5 Formerly st. s. Major Symons.
 6 Formerly st. s. North Lake.

7 Formerly st. w. Daniel.
 8 Formerly st. s. William G. Mather.
 9 Formerly st. s. Rambler.
 10 Formerly st. s. Albert J. Stone.
 11 Formerly st. s. Charles R. Stewart.
 12 Formerly st. s. J. Q. Riddle.
 13 Formerly st. s. South Bend.

Line No.	Service	Crew	Indicated horse power	Name of owner	Home port	Address of owner
1	Frt.	21	450	A. B. Johnson	San Francisco, Calif.	1 Drumm Street.
2	Tnk.	37	3,000	Atlantic Refining Co. (Pa.)	Philadelphia, Pa.	260 South Broad Street.
3	Tnk.	34	2,500	Standard Oil Co. of California (Calif.)	San Francisco, Calif.	225 Bush Street.
4	Tow.	12	750	Cornell Steamboat Co. (N. Y.)	Albany, N. Y.	Kingston, N. Y.
5	Tow.	6	275	Reichert Towing Line (N. Y.)	New York, N. Y.	Foot Dupont Street (B.).
6	Tow.	9	530	George W. Bush & Sons Co. (Del.)	Wilmington, Del.	Foot French Street.
7	Tow.	12	40	Pittsburgh Coal Co. (Pa.)	Pittsburgh, Pa.	1730 Straus Building.
8	Pas.	23	600	California Navigation Co. (Calif.)	San Francisco, Calif.	Pier 3,
9	Fer.	2	15	J. S. Walker	Mobile, Ala.	Decatur, Ala.
10	Tow.	6	325	Pacific Tow Boat Co. (Wash.)	Seattle, Wash.	Pier 1.
11	Tow.	3	75	Buffalo Gravel Corporation (N. Y.)	Buffalo, N. Y.	19 Hudson Street.
12	Frt.	21	1,800	Great Lakes Transit Corporation (N. Y.)	do.	223 Erie Street.
13	Tnk.	32	3,500	Atlantic Refining Co. (Pa.)	Philadelphia, Pa.	280 South Broad Street.
14	Frt.	31	1,700	Wilson Transit Co. (Ohio)	Cleveland, Ohio	Kirby Building.
15	Frt.	18	1,600	Great Lakes Steamship Co. (Del.)	Oswego, N. Y.	Syracuse, N. Y.
16	Tow.	8	276	Cornell Steamboat Co. (N. Y.)	Albany, N. Y.	Kingston, N. Y.
17	Fsh.	3	15	George T. Montroy	Port Huron, Mich.	Alpena, Mich.
18	Tow.	18	750	Hillman Transportation Co. (Pa.)	Pittsburgh, Pa.	First National Bank Building.
19	Tow.	8	125	Enterprise Towing Co.	Baltimore, Md.	100 South Ellwood Avenue.
20	Tow.	2	90	Shaw Towing Co. (W. Va.)	Pittsburgh, Pa.	Wheeling, W. Va.
21	Frt.	31	1,700	Cleveland Cliffs Steamship Co. (Ohio)	Cleveland, Ohio	1460 Union Trust Building.
22	Tow.	9	240	Cornell Steamboat Co. (N. Y.)	Albany, N. Y.	Kingston, N. Y.
23	Tow.	6	150	David J. Conroy (Del.)	New York, N. Y.	152d Street and Harlem River.
24	Tow.	6	300	Erie Railroad Co. (N. Y.)	do.	50 Church Street.
25	Frt.	31	1,760	Pioneer Steamship Co. (Ohio)	Cleveland, Ohio	1508 Kirby Building.
26	Frt.	32	1,760	Calumet Transportation Co. (Ohio)	do.	Leader-News Building.
27	Drq.	14	350	J. K. Davison & Bro.	Pittsburgh, Pa.	42d and Davison Streets.
28	Frt.	50	5,000	Luckenbach Steamship Co. (Del.)	New York, N. Y.	44 Whitehall Street.
29	Tow.	2	100	William H. Ellery	Detroit, Mich.	424 Penobscot Building.
30	Frt.	29	1,650	Reiss Steamship Co. (Del.)	Duluth, Minn.	Sheboygan, Wis.
31	Tow.	8	84	M. A. Pollquin	do.	1930 East 5th Street.
32	Tnk.	39	2,800	Pan American Petroleum and Transport Co. (Del.)	Los Angeles, Calif.	Security Building.
33	Frt.	20	2,000	Great Lakes Transit Corporation (N. Y.)	Buffalo, N. Y.	223 Erie Street.
34	Tow.	10	80	Steven E. Price	Louisville, Ky.	Newport, Ky.
35	Tow.	8	100	J. M. Jones Lumber Co.	Baton Rouge, La.	Ferriday, La.
36	Frt.	2	250	Texas Co. (Tex.)	Port Arthur, Tex.	Dock 29.
37	Tnk.	37	3,000	Sun Oil Co. (N. J.)	Philadelphia, Pa.	Finance Building.
38	Tow.	6	300	Joseph Chotin	Morgan City, La.	Berwick, La.
39	Pas.	26	240	American Yukon Navigation Co. (W. Va.)	Juneau, Alaska.	
40	Tow.	6	250	J. P. McAllister Corporation (Del.)	New York, N. Y.	17 State Street.
41	Frt.	5	150	New York Central R. R. Co. (Ohio)	Cleveland, Ohio	West Third and St. Clair Streets.
42	Frt.	25	1,890	Pittsburgh Steamship Co. (W. Va.)	Duluth, Minn.	Wolvin Building.
43	Frt.	38	3,500	Union Sulphur Co. (N. J.)	New York, N. Y.	23 Rector Street.
44	Tow.	9	80	L. A. Wells Construction Co. (Ohio)	Cleveland, Ohio	30 Euclid Arcade.
45	Frt.	31	1,800	Kinney S. B. Co. (Ohio)	do.	Rockefeller Building.
46	Fsh.	5	110	J. S. Gagnon	Milwaukee, Wis.	Racine, Wis.
47	Fsh.	4	35	John T. Bossler	do.	Port Washington, Wis.
48	Tow.	10	548	Hatfield-Relliance Coal Co. (Ohio)	Cincinnati, Ohio	807 Union Trust Building.
49	Pas.	27	600	Eastern Steamship Lines (Me.)	Portsmouth, N. H.	Ellot, Me.
50	Tow.	5	84	Columbia Sand & Gravel Co. (Va.)	Washington, D. C.	3036 K Street NW.
51	Pas.	3	250	New Bedford Tow Boat Corporation (Mass.)	New Bedford, Mass.	Fish Island, Mass.
52	Tow.	4	150	Royal Transit Co. (Ill.)	Chicago, Ill.	3411 South Oakley Avenue.
53	Pas.	20	100	R. J. Connell	Apalachicola, Fla.	Bainbridge, Ga.
54	Fsh.	30	350	John A. Hayes	New London, Conn.	
55	Tow.	6	180	Charles V. Flx.	Buffalo, N. Y.	1826 Niagara Street.
56	Frt.	6	250	Gulf & Interstate Ry. Co.	Galveston, Tex.	604 Santa Fe Building.
57	Tow.	4	75	Arundel Corporation (Md.)	Baltimore, Md.	Pier 2, Pratt Street.
58	Frt.	22	1,500	Brown Steamship Co. (N. Y.)	Buffalo, N. Y.	Chamber Commerce.
59	Tow.	9	215	Norfolk Lighterage Co. (Va.)	Norfolk, Va.	Foot Commerce Street.
60	Tnk.	60	2,600	Sinclair Navigation Co. (Del.)	New York, N. Y.	45 Nassau Street.
61	Frb.	18	750	City of Philadelphia	Philadelphia, Pa.	City Hall.
62	Oye.	6	50	Long Island Oyster Farms (N. Y.)	New York, N. Y.	Northport, N. Y.
63	Tnk.	24	1,250	Pan American Petroleum & Transport Co. (Del.)	Los Angeles, Calif.	Security Building.
64	Frt.	25	1,800	Pittsburgh Steamship Co. (W. Va.)	Duluth, Minn.	Wolvin Building.
65	Tow.	13	700	Henry Steers (N. Y.)	New York, N. Y.	17 Battery Place.
66	Tow.	10	350	Steamtug P. H. Wise (N. Y.)	do.	233 Broadway.

¹¹ Formerly st. s. W. K. Birby.

¹² Formerly st. s. Boston.

¹³ Formerly st. s. John Twoby, jr.

¹⁴ Formerly (a) st. s. J. R. Sprankle.

¹⁵ Formerly (b) Canadian st. s. J. R. Sprankle.

¹⁶ Formerly (c) st. s. H. T. Dixon.

¹⁷ Formerly st. s. (a) J. W. French.

¹⁸ Formerly st. s. (b) Stephen W. McKeever.

¹⁹ Formerly st. s. T. J. Scully.

²⁰ Formerly st. s. (a) Dorothy

²¹ Formerly st. s. (b) New York Central No. 3.

²² Formerly British st. s. J. Oswald Boyd.

²³ Formerly st. s. John Fleming

²⁴ Formerly st. s. P. H. Wise.

Steam Vessels

Line No.	Official No.	Signal letters	Rig	Name of vessel	Tonnage		Dimensions			When built	Where built
					Gross	Net	Length	Breadth	Depth		
1	76827		St. w.	Jacinto.....	235	182	145.0	32.0	3.5	1889	Sacramento, Calif.
2	217851	LQPR	St. s.	JACK.....	2,622	1,617	251.0	43.6	28.2	1919	Lorain, Ohio
3	210488		St. s.	JACK FROST.....	244	166	96.5	30.0	12.3	1913	Camden, N. J.
4	204230		St. s.	Jack McClunn.....	74	50	65.5	19.0	8.0	1907	New Baltimore, N. Y.
5	216106		St. s.	Jackson County.....	15	15	55.0	22.5	2.2	1918	Pascagoula, Miss.
6	208046	LBQT	St. s.	JACOB LUCKENBACH.....	6,570	4,069	414.5	53.7	28.1	1910	Sparrows Point, Md.
7	70574		St. p.	Jacob H. Tremper.....	571	432	180.0	30.2	8.7	1885	Greenpoint, N. Y.
8	204815		St. s.	JACOB T. KOPP.....	6,035	4,530	480.0	54.2	31.2	1907	Ecorse, Mich.
9	217597	LPWF	St. s.	JACONA.....	4,843	3,006	379.8	63.1	27.0	1919	Tacoma, Wash.
10	217502	LPQV	St. s.	JACOX.....	2,048	1,621	289.0	44.1	19.2	1919	Portland, Oreg.
11	219335	LVBH	St. s.	JADDEN.....	6,869	5,258	410.5	54.2	27.1	1919	Seattle, Wash.
12	220707	MBRC	St. s.	JALAPA.....	6,085	4,386	402.8	53.0	32.2	1920	Oakland, Calif.
13	76290		St. p.	Jamaica.....	435	320	143.0	32.0	8.8	1882	Wilmington, Del.
14	222330		St. s.	JAMES P.....	33	22	59.9	17.1	5.5	1922	Erie, Pa.
15	77444		St. s.	JAMES BATTLE.....	108	123	116.0	25.2	13.0	1900	Wyandotte, Mich.
16	77101		St. s.	JAMES BURNS.....	25	17	52.8	13.0	5.6	1893	Buffalo, N. Y.
17	220802		St. s.	JAMES DAVIDSON.....	8,349	6,387	587.1	60.0	27.8	1920	Wyandotte, Mich.
18	217863	LQDR	St. s.	James Dougherty.....	263	141	121.6	28.4	12.0	1919	Sharptown, Md.
19	204988		St. s.	JAMES DUANE.....	326	222	123.2	27.4	14.0	1908	Newburgh, N. Y.
20	220116	LWQG	St. s.	JAMES GRIFITHS.....	3,545	2,179	324.0	46.2	25.0	1920	Mobile, Ala.
21	76067		St. s.	James Hay.....	35	22	56.2	15.4	7.3	1879	Buffalo, N. Y.
22	14269		St. s.	James Kay.....	34	23	54.6	14.8	6.9	1872	Philadelphia, Pa.
23	203066		St. s.	JAMES LAUGHLIN.....	6,939	5,492	530.0	56.2	32.0	1906	Ecorse, Mich.
24	222556		St. s.	JAMES MACNAUGHTON.....	8,299	6,608	587.5	60.0	27.9	1922	River Rouge, Mich.
25	76844		St. s.	James McDonough.....	49	24	66.2	17.3	7.6	1889	Brooklyn, N. Y.
26	214816	LGSP	St. s.	JAMES MCGEE.....	9,551	5,920	499.1	68.2	28.0	1917	Sparrows Point, Md.
27	110541		St. s.	James McWilliams.....	153	104	118.6	22.2	10.4	1882	Newburgh, N. Y.
28	77205		St. w.	James Moren.....	602	371	188.0	34.0	5.2	1895	Pittsburgh, Pa.
29	220441	MBFT	St. s.	JAMES OTIS.....	8,292	6,168	439.6	60.2	33.7	1920	Gloucester City, N. J.
30	218832	LSQF	St. s.	JAMES RIVER.....	2,609	1,610	251.0	43.6	26.2	1919	Duluth, Minn.
31	204340		St. s.	James Shewan & Sons.....	26	17	53.0	11.6	0.0	1907	New York, N. Y.
32	76954		St. s.	James Van Alst.....	19	9	43.7	13.2	6.0	1891	Brooklyn, N. Y.
33	75692		St. s.	James Watt.....	74	37	80.0	18.5	8.3	1873	Chester, Pa.
34	77236		St. s.	JAMES WATT.....	3,807	3,105	405.0	48.0	23.5	1896	Cleveland, Ohio
35	115295		St. s.	James A. Cox.....	61	31	74.2	18.4	7.9	1874	Brooklyn, N. Y.
36	210912		St. s.	JAMES A. FARRELL.....	7,705	5,967	580.0	58.0	32.0	1913	Lorain, Ohio
37	201665		St. s.	James A. McKenna.....	95	64	70.2	19.9	9.2	1905	Tottenville, N. Y.
38	220047	LWNR	St. s.	JAMES B. DUKE.....	5,828	3,600	385.0	51.2	25.6	1920	Kobe, Japan
39	86307		St. s.	JAMES B. EADS.....	2,704	1,610	330.4	42.0	23.5	1894	Cleveland, Ohio
40	81373		St. s.	JAMES B. NEILSON.....	2,234	1,571	320.0	42.0	25.0	1892	Superior, Wis.
41	201821		St. s.	JAMES O. WALLACE.....	6,684	5,403	532.0	56.0	31.0	1905	Lorain, Ohio
42	217068		St. s.	James E. Bralley.....	39	26	71.0	14.8	5.9	1918	Toledo, Ohio
43	201961		St. s.	JAMES E. DAVIDSON.....	6,206	4,943	504.0	54.2	31.0	1905	Ecorse, Mich.
44	207283		St. s.	JAMES E. FERRIS.....	5,494	4,153	444.0	56.2	31.0	1910	do
45	96147		St. s.	James E. Howlett.....	38	19	54.0	16.1	6.8	1892	Philadelphia, Pa.
46	111151		St. s.	James E. Lee.....	46	25	58.2	14.4	7.9	1897	Portsmouth, Va.
47	222290		St. s.	James E. Sanford.....	72	49	91.5	17.6	5.6	1890	Saugatuck, Mich.
48	204506		St. s.	James G. Conway.....	63	43	67.8	18.7	8.0	1907	New Baltimore, N. Y.
49	209800		St. s.	JAMES H. OASSIDY.....	88	38	82.8	22.2	8.8	1912	Cleveland, Ohio
50	77411		St. s.	James H. Clark.....	46	31	60.8	17.3	7.4	1900	Buffalo, N. Y.
51	93094		St. s.	James H. Davis.....	34	17	60.0	15.3	6.0	1900	Turkey Island, Va.
52	200348		St. s.	James H. Flannery.....	147	99	91.3	24.8	11.6	1903	Noank, Conn.
53	76657		St. s.	James H. Hogan.....	32	17	62.4	14.8	5.6	1886	Jersey City, N. J.
54	76581		St. s.	James H. Prentice.....	535	398	167.6	32.0	12.2	1885	Trenton, Mich.
55	77589		St. s.	JAMES H. REED.....	5,206	3,841	448.0	52.2	29.0	1903	Wyandotte, Mich.
56	77261		St. s.	James H. Scott.....	20	13	42.0	14.0	5.7	1897	Albany, N. Y.
57	77409		St. s.	JAMES J. HILL.....	5,255	4,058	478.0	52.0	24.9	1900	Lorain, Ohio
58	190884		St. s.	James J. McGuire.....	85	42	79.3	20.0	9.6	1892	Brooklyn, N. Y.
59	202937	LHWC	St. s.	James J. McNally.....	101	69	87.2	20.0	9.0	1905	Baltimore, Md.
60	209718		St. s.	Jas. K. Averill.....	28	19	50.0	14.0	4.6	1912	Champlain, N. Y.
61	206206		St. w.	James L. Hale.....	60	38	75.0	16.0	3.0	1909	Jeffersonville, Ind.
62	202057		St. s.	James M. Gifford.....	168	106	128.0	19.2	10.0	1905	Greenport, N. Y.
63	202890		St. s.	James N. Knipe.....	114	78	69.1	22.8	9.6	1906	Camden, N. J.
64	77213		St. s.	James O. Carter.....	26	17	58.6	13.6	6.4	1896	Solomons, Md.
65	92757		St. s.	James P. McGuire.....	93	63	84.4	22.0	8.7	1896	Tomkins Cove, N. Y.
66	116443		St. s.	James P. McGuire.....	56	31	70.2	17.0	7.6	1891	Baltimore, Md.
67	96415		St. w.	James P. Pearson.....	49	49	83.0	19.0	3.1	1898	Moline, Ill.

1 Formerly st. s. Lake Fresno.
 2 Formerly { Willard U. Taylor.
 Charles M. Warner.
 3 Formerly st. s. { a Wm. H. Keeler.
 b Carroll.
 4 Formerly { a st. s. Honolulu.
 b Norwegian st. s. Argentina.
 5 Formerly st. s. City of Lordsburg.
 6 Formerly st. s. Kate Miller.

7 Formerly st. s. { a Robert A. Packer.
 b Cheektowaga.
 8 Formerly st. s. Lake Flambeau.
 9 Formerly st. s. A.
 10 Formerly st. s. Sarah J. Weed.
 11 Formerly st. s. { a Arthur Kill.
 b Jessie Morse.
 12 Formerly st. s. Eastern Cloud.
 13 Formerly st. s. Globe.

Line No.	Service	Crew	Indicated horse-power	Name of owner	Home port	Address of owner
1	Frt.	30	160	Sacramento Transportation Co. (Calif.)	San Francisco, Calif.	Sacramento, Calif.
2	Frt.	32	1,300	Jack Steamship Corporation (Del.)	Duluth, Minn.	McDougall Terminal, 44 Whitehall Street.
3	Tow.	5	500	Jarvis Lighterage Co. (N. Y.)	New York, N. Y.	One hundred and thirty-fifth Street and Park Avenue.
4	Tow.	4	87	Dalley's Towing Line (N. J.)	do.	
5	Fer.	2	6	Board of Supervisors of Jackson County, Miss.	Gulfport, Miss.	
6	Frt.	42	2,500	Luckenbach Steamship Co. (Del.)	New York, N. Y.	44 Whitehall Street.
7	Frt.	22	508	Central-Hudson Steamboat Co. (N. Y.)	do.	Newburgh, N. Y.
8	Frt.	23	1,600	American S. S. Co. (N. Y.)	Buffalo, N. Y.	Marine Trust Building.
9	Frt.	43	2,500	United States Shipping Board	Tacoma, Wash.	
10	Frt.	28	1,400	Charles Nelson Co. (Calif.)	San Francisco, Calif.	230 California Street.
11	Frt.	46	2,800	United States Shipping Board	Seattle, Wash.	841 Railroad Avenue South.
12	Frt.	44	2,800	do.	San Francisco, Calif.	369 Pine Street.
13	Fer.	5	550	New York-Ontario Ferries (N. Y.)	Buffalo, N. Y.	
14	Pas.	3	65	Michael Maher	Erie, Pa.	241 West Front Street.
15	Frb.	12	1,160	City of Detroit	Detroit, Mich.	600-602 Marquette Building.
16	Fsh.	3	32	John J. Kelleher	Buffalo, N. Y.	98 Sixteenth Street.
17	Frt.	30	2,300	Globe Steamship Co. (Minn.)	Duluth, Minn.	800 Alworth Building.
18	Tow.	16	300	Erie Basin Towing & Hoisting Co. (N. Y.)	New York, N. Y.	25 Broadway.
19	Frb.	12	900	City of New York	do.	Municipal Building.
20	Frt.	31	1,600	Coastwise Steamship & Barge Co. (Wash.)	Seattle, Wash.	502 Burke Building.
21	Tow.	6	186	Christopher Mamer	Chicago, Ill.	105 North Clark Street.
22	Tow.	4	54	John L. Daly	New York, N. Y.	164 East Eighty-fifth Street.
23	Frt.	20	1,800	Interstate Steamship Co. (W. Va.)	Duluth, Minn.	212 Exchange Building.
24	Frt.	33	1,900	Wilson Transit Co. (Ohio)	Cleveland, Ohio	Rockefeller Building.
25	Tow.	5	150	Lee Transit Corporation (N. Y.)	New York, N. Y.	44 Whitehall Street.
26	Tnk.	42	3,300	Standard Oil Co. (N. J.)	do.	26 Broadway.
27	Tow.	10	500	James McWilliams Blue Line (N. J.)	do.	1 Broadway.
28	Tow.	6	750	Standard Oil Co. (La.)	Baton Rouge, La.	Box 629.
29	Frt.	43	3,200	United States Shipping Board	Philadelphia, Pa.	Bourse Building.
30	Frt.	21	1,500	Philadelphia & Norfolk Steamship Co. (Del.)	Wilmington, Del.	Tenth and Market Streets.
31	Frt.	4	100	James Shewan & Sons (N. Y.)	New York, N. Y.	Foot Twenty-sixth Street.
32	Tow.	3	39	Gowanus Towing Co. (N. Y.)	do.	Foot Smith Street.
33	Tow.	4	370	William H. Westervelt	do.	Pier 43.
34	Frt.	25	2,000	Pittsburgh Steamship Co. (W. Va.)	Duluth, Minn.	Wolvin Building.
35	Tow.	5	200	James A. Cox	Newark, N. J.	Elizabeth, N. J.
36	Frt.	21	1,880	Pittsburgh Steamship Co. (W. Va.)	Duluth, Minn.	Wolvin Building.
37	Tow.	5	350	Maseck Towing & Transportation Co. (N. J.)	New York, N. Y.	Pier 59, North River.
38	Frt.	33	3,000	Garland Steamship Corporation (N. Y.)	do.	44 Whitehall Street.
39	Frt.	29	1,300	Nassau Ship & Dredge Co. (Ind.)	Chicago, Ill.	39 South La Salle Street.
40	Frt.	22	1,000	Pittsburgh Steamship Co. (W. Va.)	Duluth, Minn.	Wolvin Building.
41	Frt.	32	2,000	Interlake Steamship Co. (Ohio)	Cleveland, Ohio	Union Trust Building.
42	Tow.	7	180	La Beau Wrecking Co. (Ohio)	Toledo, Ohio	1702 Summit Street.
43	Frt.	25	2,000	Inter Ocean Steamship Co. (Minn.)	Duluth, Minn.	800 Alworth Building.
44	Frt.	22	1,600	Pioneer S. S. Co. (Ohio)	Cleveland, Ohio	1518 Rockefeller Building.
45	Tow.	5	100	M. P. Howlett	Philadelphia, Pa.	902 South Swanson Street.
46	Tow.	4	80	Thomas H. Stone	Newport News, Va.	West Point, Va.
47	Pas.	5	150	Charlevoix-St. James Transit Co. (Mich.)	Grand Haven, Mich.	Charlevoix, Mich.
48	Tow.	5	100	Stanwood Towing Co. (N. J.)	New York, N. Y.	17 Battery Place.
49	Tow.	8	300	Great Lakes Dredge & Dock Co. (N. J.)	Duluth, Minn.	First National Bank Building.
50	Tow.	5	150	A. C. Tuxbury Lumber Co. (S. O.)	Charleston, S. O.	
51	Msc.	5	100	Maryland Welding Co. (Md.)	Baltimore, Md.	Philpot and Point Streets.
52	Tow.	6	450	Tug James H. Flannery (N. Y.)	New York, N. Y.	11 Moore Street.
53	Frt.	3	84	New Haven Towing Co. (Conn.)	New Haven, Conn.	Belle Dock.
54	Frt.	12	480	Sydney O. McLouth, estate of	Port Huron, Mich.	Care American Trust Co.
55	Frt.	24	1,400	Interlake S. S. Co. (Ohio)	Cleveland, Ohio	Union Trust Building.
56	Tow.	2	77	Cornell Steamboat Co. (N. Y.)	Albany, N. Y.	Kingston, N. Y.
57	Frt.	25	1,300	Pittsburgh Steamship Co. (W. Va.)	Duluth, Minn.	Wolvin Building.
58	Tow.	5	300	Shamrock Towing Co. (Del.)	New York, N. Y.	682 Twelfth Avenue.
59	Tow.	8	250	James J. McNally	Philadelphia, Pa.	Bullit Building.
60	Tow.	4	128	State of New York	Albany, N. Y.	Public Works Building.
61	Frt.	9	75	Demopolis Lumber Co.	Mobile, Ala.	Demopolis, Ala.
62	Fsh.	25	250	Lewes Fertilizer Co. (Del.)	Wilmington, Del.	Lewes, Del.
63	Tow.	8	325	American Dredging Co. (Pa.)	Philadelphia, Pa.	Third and Chestnut Streets.
64	Tow.	4	90	A. J. Taylor	Washington, D. C.	10th and Water Streets SW.
65	Tow.	5	400	Providence Steamboat Co. (R. I.)	Providence, R. I.	Foot Orary Street.
66	Tow.	5	75	Shamrock Towing Co. (Del.)	New York, N. Y.	682 Twelfth Avenue.
67	Tow.	4	140	Missouri Gravel Co. (Mo.)	St. Louis, Mo.	La Grange, Mo.

¹⁴ Formerly st. s. Washburn.

¹⁵ Formerly st. s. ^a Ontario.

¹⁶ Formerly st. s. ^b F. R. Hazard.

¹⁷ Formerly st. s. ^a Harry A. Berwind

¹⁸ Formerly st. s. ^b E. S. Booth.

¹⁹ Formerly st. s. Roy.

²⁰ Formerly U. S. Army st. s. Hancock.

²¹ Formerly st. s. N. R. Handerson.

²² Formerly st. s. ^a Malvern Hill.

²³ Formerly st. s. ^b Malvern.

²⁴ Formerly st. s. ^a New York Dock Co.

²⁵ Formerly st. s. ^b James J. McAllister.

²⁶ Formerly st. s. Fortuna.

²⁷ Formerly st. s. Prudence.

²⁸ Formerly st. s. Marion.

²⁹ Formerly st. s. ^a Stella.

³⁰ Formerly st. s. ^b Wm. Reinhardt.

³¹ Sold to Wm. Paasch, Erie, Pa., but not yet redocumented.

Steam Vessels

Line No.	Official No.	Signal letters	Rig	Name of vessel	Tonnage		Dimensions			When built	Where built
					Gross	Net	Length	Breadth	Depth		
1	201833		St. s.	James P. Stuart	59	40	57.0	20.3	8.5	1905	Tottenville, N. Y.
2	201811		St. s.	JAMES P. WALSH	5,326	3,925	488.6	52.0	31.0	1905	Toledo, Ohio
3	77566		St. s.	JAMES R. ELLIOTT	210	114	110.0	25.0	12.0	1902	Port Huron, Mich.
4	203853		St. s.	JAMES R. SINCLAIR	71	36	73.6	18.5	10.2	1907	Chicago, Ill.
5	214870		St. s.	James T. Carroll	82	56	81.8	19.0	9.1	1916	Chelsea, Mass.
6	77216		St. s.	Jas. T. Martin	47	32	56.0	15.0	8.0	1896	Port Huron, Mich.
7	204223		St. s.	James W. Johnson	111	66	110.2	22.0	7.0	1907	Milford, Del.
8	77242		St. w.	JAMES Y. LOCKWOOD	390	390	105.4	33.0	4.5	1896	McKees Rocks, Pa.
9	120580		St. p.	Jamestown	484	345	141.5	29.5	11.6	1894	Newburgh, N. Y.
10	204817		St. s.	JAMESTOWN	1,538	1,045	206.0	44.0	17.4	1907	Port Richmond, N. Y.
11	220794	MBTS	St. s.	JANELEW	6,085	4,391	402.6	53.0	32.2	1920	Oakland, Calif.
12	216223	LKPM	St. s.	JANE CHRISTENSON	5,775	3,615	409.5	54.2	27.6	1918	Seattle, Wash.
13	221277	MOSW	St. s.	Jane Nettleton	1,645	879	224.6	44.0	17.4	1917	Wilmington, Calif.
14	221097		St. w.	Janet	199	104	127.9	32.0	4.1	1921	Vidalia, La.
15	200033		St. s.	Janie E. Smith	50	34	72.7	16.3	6.8	1903	Ashtabula, Ohio
16	220831	MBWJ	St. s.	JAPAN ARROW	8,327	5,176	468.3	62.7	32.0	1920	Quincy, Mass.
17	77114		St. s.	Jared Darlington	57	28	65.6	17.3	7.6	1893	Bordentown, N. J.
18	221272	MOST	St. s.	JAVA ARROW	8,327	5,176	468.3	62.7	32.0	1921	Quincy, Mass.
19	77362		St. s.	JAY A. PEARSON	1,290	985	220.0	40.0	14.0	1899	West Bay City, Mich.
20	12958		St. s.	Jay O. Morse	98	49	79.4	18.2	9.8	1897	Buffalo, N. Y.
21	204429		St. s.	JAY O. MORSE	6,649	5,087	632.0	58.0	31.0	1907	Cleveland, Ohio
22	217117	LNKH	St. s.	JEAN WEEMS	2,349	1,448	251.0	43.6	22.2	1918	do
23	212829		St. w.	Jeanne Barrett	79	79	112.7	26.0	2.9	1914	Paducah, Ky.
24	215542	LHSP	St. s.	JEANNETTE SKINNER	5,715	4,384	409.6	54.1	27.1	1917	Seattle, Wash.
25	221112	MONR	St. s.	JEFF DAVIS	6,171	3,797	395.5	55.0	31.4	1921	New Orleans, La.
26	77356	KPOM	St. s.	JEFFERSON	3,723	2,392	351.8	42.0	17.0	1899	Chester, Pa.
27	161681		St. w.	Jefferson	91	91	124.3	22.0	3.8	1892	Wabasha, Minn.
28	212004		St. s.	Jeka	35	24	48.0	14.5	6.8	1914	Manitowoc, Wis.
29	121025		St. s.	Jekyl Island	64	42	84.0	15.0	6.0	1896	Peekskill, N. Y.
30	76042		St. s.	JENNIE WILSON	77	38	73.5	18.0	8.9	1878	Camden, N. J.
31	76608		St. s.	Jeremiah Smith	207	136	86.3	22.6	7.3	1885	New Haven, Conn.
32	220406		St. s.	JERRY MCCARTHY	8	5	43.6	8.9	3.7	1912	Buffalo, N. Y.
33	209627		St. s.	JERSEY CENTRAL	217	148	97.6	26.4	11.9	1912	Newburgh, N. Y.
34	214099		St. w.	Jess Willard	39	38	75.0	18.0	4.0	1916	Lookport, La.
35	76909		St. s.	Jesse Tyson	27	13	57.8	15.0	6.2	1890	Baltimore, Md.
36	76599		St. s.	Jessie Clayton	56	28	72.0	18.0	6.2	1885	Norwalk, Conn.
37	165833		St. s.	Jessie B. Adams	95	64	110.0	23.0	6.6	1892	Rondout, N. Y.
38	127349		St. w.	Jewel	49	49	102.0	17.0	3.5	1899	Golconda, Ill.
39	216475		St. w.	Jowell	75	66	85.0	23.6	4.3	1918	Hawkinsville, Ga.
40	76250		St. w.	Jim Brown	89	89	135.0	24.2	4.0	1881	Pittsburgh, Pa.
41	225018		St. w.	Jim O'Sullivan	143	143	130.0	30.0	5.5	1925	Mound City, Ill.
42	218775	LSMV	St. s.	JIM SID	209	101	101.8	21.2	11.0	1919	Mobile, Ala.
43	111124	KRJN	St. s.	Joan Flannery	174	74	91.0	23.5	10.8	1896	New London, Conn.
44	211828		St. w.	Jo Horton Fall	156	156	158.0	28.0	4.0	1913	Jeffersonville, Ind.
45	203964		St. w.	Joe B. Chaffee	55	38	81.0	19.0	3.0	1903	Franklin, La.
46	203908		St. s.	JOE S. MORROW	4,760	3,470	420.0	52.0	28.0	1907	Lorain, Ohio
47	202560	KVOP	St. s.	Johan Poulsen	650	423	179.1	39.1	13.5	1905	Everett, Wash.
48	212093		St. s.	JOHANNA	14	9	36.0	11.3	4.0	1914	Ludington, Mich.
49	215021	LHOD	St. s.	Johanna Smith	1,921	1,084	257.2	50.5	15.4	1917	North Bend, Ore.
50	222506		St. s.	John, Jr.	44	30	56.4	14.5	6.5	1922	Manitowoc, Wis.
51	219406	LVDJ	St. s.	JOHN ADAMS	7,809	4,969	439.6	60.2	33.7	1919	Gloucester City, N. J.
52	141783		St. s.	JOHN ANDERSON	3,582	2,778	346.0	48.2	24.0	1902	Chicago, Ill.
53	202736		St. s.	John Arbuckle	207	114	96.0	25.3	12.6	1905	Noank, Conn.
54	215787		St. w.	John Barrett	102	96	112.0	26.3	3.5	1917	Levanna, Ohio
55	220007		St. s.	JOHN CADWALADER	1,478	805	219.2	43.6	14.8	1926	Wilmington, Del.
56	201031		St. s.	John Campbell	88	49	64.0	13.0	8.0	1904	Perth Amboy, N. J.
57	200249		St. s.	John Cashman	79	47	77.6	21.7	9.5	1903	South Portland, Me.
58	77334		St. w.	John Cudahy	819	481	192.3	32.6	5.0	1896	Unalaska, Alaska
59	77408		St. s.	John Cudahy	122	79	85.5	21.2	10.3	1900	Ballard, Wash.
60	136770		St. s.	John Cullnan	53	35	65.6	16.2	8.0	1899	Vermillion, Ohio
61	77430		St. s.	John Desmond	44	30	69.8	16.3	6.4	1900	Buffalo, N. Y.
62	216551		St. s.	John Duff	98	53	79.6	21.6	8.5	1918	Delanco, N. J.
63	204973		St. s.	JOHN DUNN, Jr.	6,160	4,802	514.0	58.0	25.6	1908	Toledo, Ohio
64	77469		St. p.	JOHN ENGLIS	1,022	643	180.4	37.3	14.2	1901	Newburgh, N. Y.
65	220545	MBJG	St. s.	JOHN ENGLIS	5,975	3,710	400.7	54.2	30.4	1920	Chester, Pa.
66	77226		St. s.	JOHN ERICSSON	3,200	2,378	390.0	48.0	27.0	1896	Superior, Wis.
67	219315		St. s.	John Fay	99	67	80.0	21.0	9.8	1919	Sharptown, Md.

¹ Formerly st. s. Joseph H. Moran.

² Formerly st. s. ^a Apex, ^b Socony 23.

³ Formerly st. s. ^a William Numsen, ^b J. W. Johnson.

⁴ Formerly st. p. ^a Fishkill on Hudson, ^b Huguenot.

⁵ Formerly st. s. Westboro.

⁶ Formerly ^a French st. s. Uttique, ^b Thomas Crowley.

⁷ Formerly st. w. Janet McCord.

Formerly st. s. ^a Jesse Spalding, ^b Mooremack.

^c Vindal, ^d Cordova.

⁸ Formerly st. s. Lake Fluvanna, ⁹ Formerly st. w. White Spot.

Line No.	Service	Crew	Indicated horse-power	Name of owner	Home port	Address of owner
1	Tow.	3	250	Campbell & Stuart (N. Y.)	New York, N. Y.	11 Moore Street.
2	Frt.	24	2,000	Pioneer Steamship Co. (Ohio)	Cleveland, Ohio	1506 Rockefeller Building.
3	Frb.	12	175	City of Detroit	Detroit, Mich.	600-602 Marquette Building.
4	Tow.	7	400	Union Towing & Wrecking Co. (W. Va.)	Duluth, Minn.	N. P. Dock.
5	Tow.	5	300	Carroll Towing Co. (N. Y.)	New York, N. Y.	Pier 5, Bush Docks (B.).
6	Tow.	3	240	Central Dredging Co. (Ohio)	Cleveland, Ohio	Union Trust Building.
7	Frt.	13	225	Middlesex Transportation Co. (N. J.)	Perth Amboy, N. J.	New Brunswick, N. J.
8	Tow.	13	1,650	Missouri Pacific R. R. Co. (Mo.)	St. Louis, Mo.	Railway Exchange Building.
9	Fer.	6	900	Jamestown & Newport Ferry Co. (R. I.)	Newport, R. I.	Jamestown, R. I.
10	Fer.	6	1,200	Erie Land & Improvement Co. (N. J.)	New York, N. Y.	50 Church Street.
11	Frt.	44	2,800	United States Shipping Board	San Francisco, Calif.	369 Pine Street.
12	Frt.	35	3,000	Christenson Steamship Co. (Calif.)	do	230 California Street.
13	Frt.	24	1,000	Andrew F. Mahony	do	1 Drumm Street.
14	Tow.	9	750	Sam Baumgarten	St. Louis, Mo.	Victoria Building.
15	Fsh.	6	60	Frank E. Nettleton	Cleveland, Ohio	Ashtabula, Ohio.
16	Tnk.	42	3,200	Standard Transportation Co. (Del.)	New York, N. Y.	25 Broadway.
17	Tow.	4	350	Charles E. Davis, Jr.	Philadelphia, Pa.	402 Bourse Building.
18	Tnk.	43	3,200	Standard Transportation Co. (Del.)	New York, N. Y.	26 Broadway.
19	Frt.	25	800	F. D. Gleason Coal Co. (Mich.)	Detroit, Mich.	28 Campau Building.
20	Tow.	8	350	Ford Motor Co. (Del.)	Marquette, Mich.	Iron Mountain, Mich.
21	Frt.	32	1,760	Interlake Steamship Co. (Ohio)	Cleveland, Ohio	Union Trust Building.
22	Frt.	36	1,200	Baltimore & Carolina Steamship Co. (Md.)	Baltimore, Md.	Pier 5, Pratt Street.
23	Tow.	12	530	Barrett Line (Ohio)	Cincinnati, Ohio	405 St. Paul Building.
24	Frt.	40	2,800	United States Shipping Board	Seattle, Wash.	841 Railroad Avenue South.
25	Frt.	49	2,800	do	New Orleans, La.	Carondelet Building.
26	Pas.	44	3,450	Eastern Steamship Lines (Me.)	New York, N. Y.	Pier 19, North River.
27	Tow.	18	350	American Navigation & Transport Co. (Mo.)	St. Louis, Mo.	304 Victoria Building.
28	Fsh.	4	50	John A. Jeka	Milwaukee, Wis.	528 Greenbush Street.
29	Pas.	6	75	Jekyll Island Club (Ga.)	Brunswick, Ga.	
30	Pit.	7	250	Associated Branch Pilots (La.)	New Orleans, La.	Maison Blanche Building.
31	Oys.	9	90	Long Island Oyster Farms (N. Y.)	New York, N. Y.	Northport, N. Y.
32	Frt.	1	80	Jerry McCarthy & Son	Buffalo, N. Y.	157 Ohio Street.
33	Tow.	7	850	Central R. R. Co. of New Jersey (N. J.)	New York, N. Y.	143 Liberty Street.
34	Tow.	10	80	S. T. Alcus Lumber Co. (La.)	New Orleans, La.	Pearl River, La.
35	Pas.	4	100	Curtis Bay Towing Co. (Md.)	Baltimore, Md.	Munsey Building.
36	Tow.	5	100	Carbak Co. (N. Y.)	New York, N. Y.	3 South William Street.
37	Pas.	11	150	Gulf Coast Steamship Co. (Ala.)	Tampa, Fla.	306 Water Street.
38	Pas.	14	90	Robert P. Wineman	Baton Rouge, La.	Greenville, Miss.
39	Frt.	5	75	Southern Lumber & Timber Co. (Ga.)	Savannah, Ga.	Macon, Ga.
40	Tow.	12	403	Pittsburgh Coal Co. (Pa.)	Pittsburgh, Pa.	1730 Straus Building.
41	Tow.	5	500	John F. Klein	St. Louis, Mo.	Calro, Ill.
42	Tow.	12	450	Gulf Barge & Towing Co. (La.)	New Orleans, La.	Olio and Magnolia Streets.
43	Tow.	8	250	Flannery Towing Line (N. Y.)	New York, N. Y.	11 Moore Street.
44	Pas.	11	330	Nashville Navigation Co. (Tenn.)	Nashville, Tenn.	500 Second Avenue North.
45	Frt.	2	60	Henry A. Broussard	New Orleans, La.	Abbeville, La.
46	Frt.	20	1,500	Masaba Steamship Co. (Minn.)	Duluth, Minn.	Sellwood Building.
47	Frt.	19	500	Loop Lumber Co. (Calif.)	San Francisco, Calif.	Central Basin.
48	Fsh.	2	10	Martin O'Beck	Grand Haven, Mich.	312 South Fourth Street.
49	Frt.	25	1,500	Pacific States Lumber Co. (Del.)	San Francisco, Calif.	351 California Street.
50	Fsh.	4	90	John Benson	Milwaukee, Wis.	Racine, Wis.
51	Frt.	48	3,200	United States Shipping Board	Philadelphia, Pa.	Bourse Building.
52	Frt.	24	1,250	Morrow Steamship Co. (Ohio)	Cleveland, Ohio	B. R. T. Building.
53	Tow.	7	700	Jay Street Terminal	New York, N. Y.	Foot Jay Street (B.).
54	Tow.	16	165	Barrett Line (Ohio)	Cincinnati, Ohio	405 St. Paul Building.
55	Pas.	40	2,000	Baltimore & Philadelphia Steamboat Co. (Md.)	Philadelphia, Pa.	Pier 3, South Delaware Avenue.
56	Frt.	3	130	Campbell & Stuart (N. Y.)	New York, N. Y.	11 Moore Street.
57	Tow.	6	400	Bay State Dredging & Contracting Co. (Mass.)	Boston, Mass.	62 Conder Street.
58	Pas.	34	240	American Yukon Navigation Co. (W. Va.)	Juneau, Alaska	
59	Tow.	9	450	Hubble Towing Co. (Wash.)	Seattle, Wash.	Hoquiam, Wash.
60	Tow.	8	130	Patrick W. Walsh	Chicago, Ill.	5068 West Monroe Street.
61	Fsh.	10	70	Timothy J. Desmond	Buffalo, N. Y.	Dunkirk, N. Y.
62	Tow.	3	400	New Bedford Towboat Corporation (Mass.)	New Bedford, Mass.	Fish Island.
63	Frt.	22	2,000	Great Lakes Steamship Co. (Del.)	Oswego, N. Y.	Syracuse, N. Y.
64	Fer.	5	700	Cartaret Ferry Corporation (N. J.)	New York, N. Y.	90 West Street.
65	Frt.	47	3,000	United States Shipping Board	Philadelphia, Pa.	Bourse Building.
66	Frt.	22	2,000	Buhee Transit Co.	Cleveland, Ohio	Rockefeller Building.
67	Tow.	7	450	Erie Basin Towing & Hoisting Co. (N. Y.)	New York, N. Y.	15 Whitehall Street.

11 Formerly st. p. {a Vernie Mac.
 {b Beale Katz.
 12 Formerly st. s. Feronia.
 13 Formerly st. s. {a Pilot;
 {b Julia Safford.
 14 Formerly st. w. City of Golconda.
 15 Formerly st. s. R. M. Waterman.
 16 Formerly st. w. Joe Horton Fall.

17 Formerly st. w. J. B. Chaffee.
 18 Formerly st. s. Luzon.
 19 Formerly st. s. {a Charles Mann.
 {b U. S. S. Charles Mann.
 {c Edward K.
 20 Formerly st. s. {a Clara B.
 {c Veronica Lutz
 21 Formerly st. s. Chester.

Line No.	Service	Crew	Indicated horse-power	Name of owner	Home port	Address of owner
1	Tow.	8	500	Daniel Roe Towing & Transportation Co. (N. J.)	New York, N. Y.	1 Broadway.
2	Frt.	27	1,250	Bison Steamship Corporation (N. Y.)	Buffalo, N. Y.	Elk Street.
3	Frt.	2	90	Bridgeport Towing Line (Conn.)	Bridgeport, Conn.	6 Stratford Avenue.
4	Frt.	5	250	Morse Dry Dock & Repair Co. (N. Y.)	New York, N. Y.	Fifty-sixth and First Avenue.
5	Frt.	15	250	Missouri River Excursion Co. (Mo.)	St. Louis, Mo.	Hermann, Mo.
6	Frt.	45	3,200	United States Shipping Board	Philadelphia, Pa.	Bourse Building.
7	Tow.	3	75	William T. Hubbard	Baltimore, Md.	1117 Riverside Avenue.
8	Pas.	7	150	Port of Portland Commission	Portland, Ore.	Municipal Building.
9	Tow.	5	45	Washington Brick & Terra Cotta Co. (Va.)	Washington, D. C.	Waterloo, Va.
10	Frt.	23	600	J. N. Mullen	Detroit, Mich.	900 Union Trust Building.
11	Tow.	5	60	Duluth-Superior Dredging Co. (Minn.)	Duluth, Minn.	Foot Forty-fifth Avenue West.
12	Pas.	6	450	John E. Moore Co. (N. Y.)	New York, N. Y.	17 State Street.
13	Frt.	14	400	Mullen Coal Co. (Mich.)	Detroit, Mich.	Union Trust Building.
14	Tow.	2	40	Willard J. Blake	Buffalo, N. Y.	Foot Genesee Street.
15	Pas.	40	240	Merchants Transportation Co. (Ala.)	Mobile, Ala.	Foot St. Francis Street.
16	Frt.	40	3,000	United States Shipping Board	Philadelphia, Pa.	Bourse Building.
17	Tow.	8	250	Tloe Towing Line (N. J.)	New York, N. Y.	17 Battery Place.
18	Frt.	24	1,600	Interlake Steamship Co. (Ohio)	Cleveland, Ohio	Union Trust Building.
19	Frt.	31	1,600	Pioneer Steamship Co. (Ohio)	do	1508 Rockefeller Building.
20	Frt.	44	3,000	United States Shipping Board	Philadelphia, Pa.	Bourse Building.
21	Tow.	9	1,000	City of Philadelphia	do	Chestnut Street Pier 4 South.
22	Frt.	42	5,000	do	do	do
23	Frt.	5	425	Christina Arbuckle	New York, N. Y.	Old Slip and Water Street.
24	Tnk.	36	2,800	Standard Oil Co. (N. J.)	do	26 Broadway.
25	Tow.	3	105	Ulster Davis (N. Y.)	Albany, N. Y.	Rensselaer, N. Y.
26	Frt.	26	1,300	Becker Steamship Co. (Ohio)	Cleveland, Ohio	705 Rockefeller Building.
27	Tow.	11	500	Tug, John A. Hughes Co. (Del.)	Philadelphia, Pa.	115 Walnut Street.
28	Frt.	40	1,600	Rookport Steamship Co. (Del.)	Cleveland, Ohio	Rockefeller Building.
29	Pas.	3	650	City of New York	New York, N. Y.	Municipal Building.
30	Tow.	4	100	Mesack Towing & Transportation Co. (N. J.)	do	Pier 59, North River.
31	Tow.	6	450	Reichert Towing Line (N. Y.)	do	Foot Dupont Street (B.).
32	Tow.	5	240	Milton Smith	Astoria, Ore.	Rainier, Ore.
33	Frt.	32	2,500	Columbia Steamship Co. (Ohio)	Cleveland, Ohio	1202 Hanna Building.
34	Tow.	7	500	G. H. Breymann & Bros.	Toledo, Ohio	Chamber of Commerce Building.
35	Pas.	5	150	McCarren Towing Line (N. J.)	Newark, N. J.	59 Pearl Street.
36	Frt.	4	250	Madison Transportation Co. (N. J.)	Perth Amboy, N. J.	Keansburg, N. J.
37	Frt.	20	1,760	Great Lakes Steamship Co. (Del.)	Oswego, N. Y.	Syracuse, N. Y.
38	Pas.	25	160	American Yukon Navigation Co. (W. Va.)	Juneau, Alaska	do
39	Frt.	27	950	Andrew F. Mahony	San Francisco, Calif.	1 Drumm Street.
40	Tow.	16	750	Bay Towing Co. (Tex.)	Galveston, Tex.	815 American National Insurance Building.
41	Tnk.	48	3,800	Standard Oil Co. (N. J.)	New York, N. Y.	26 Broadway.
42	Pas.	39	350	Sherburne Transportation Co. (La.)	New Orleans, La.	Plaquemine, La.
43	Tow.	4	195	Cornell Steamboat Co. (N. Y.)	Albany, N. Y.	Kingston, N. Y.
44	Tow.	8	350	Pennsylvania Railroad Co. (Pa.)	New York, N. Y.	Jersey City, N. J.
45	Tow.	7	450	Erie Basin Towing & Hoisting Co. (N. Y.)	do	25 Broadway.
46	Tow.	5	300	John E. McAllister Corporation (Del.)	do	24 State Street.
47	Tow.	13	750	Barnett & Record Co. (Minn.)	Duluth, Minn.	418 Lyceum Building.
48	Pol.	9	200	City of Philadelphia	Philadelphia, Pa.	City Hall.
49	Tow.	11	400	Petton-Tully Transportation Co. (Tenn.)	Memphis, Tenn.	Box 1113.
50	Tow.	8	500	Tug John F. Lewis Co. (Del.)	Philadelphia, Pa.	115 Walnut Street.
51	Tow.	9	200	John W. Thompson	St. Louis, Mo.	Boatmen's Bank Building.
52	Tow.	7	550	Wood Towing Corporation (Va.)	Norfolk, Va.	do
53	Frt.	38	2,400	Bradley Transportation Co. (W. Va.)	Duluth, Minn.	Wolvin Building.
54	Fer.	5	750	City of New York	New York, N. Y.	Municipal Building.
55	Frt.	23	1,500	Pittsburgh Steamship Co. (W. Va.)	Duluth, Minn.	Wolvin Building.
56	Tow.	8	60	Missouri Portland Cement Co. (Mo.)	St. Louis, Mo.	Post-Dispatch Building.
57	Fer.	8	1,000	City of Boston (Mass.)	Boston, Mass.	City Hall.
58	Tow.	3	75	Jackson Williams	New York, N. Y.	299 McDougal St. (B.).
59	Mso.	3	75	John I. Clark	Norfolk, Va.	Foot Roanoke Dock.
60	Frt.	19	1,760	Barium Steamship Co. (W. Va.)	Detroit, Mich.	2716 Grand River Avenue.
61	Frt.	22	1,600	American Steamship Co. (N. Y.)	Buffalo, N. Y.	Marine Trust Building.
62	Tow.	9	100	Tloe Towing Line (N. J.)	New York, N. Y.	17 Battery Place.
63	Tow.	4	500	M. P. Howlett (Del.)	Philadelphia, Pa.	902 South Swanson Street.
64	Frt.	34	1,250	Bison Steamship Corporation (N. Y.)	Buffalo, N. Y.	Elk Street Market.
65	Tow.	6	350	Fred B. Dalzell	New York, N. Y.	24 State Street.

¹³ Formerly st. s. ^a T. A. Briggs.
^b Stanley H. Miner.

¹⁴ Formerly ^a st. w. John C. Barr.
^b British ^{st. p.} John C. Barr.)

^a st. s. Robert C. Sudden.
¹⁵ Formerly ^b French st. s. Hadrumeta.
^c Robert C. Sudden.

¹⁶ Formerly st. s. John Harlin.

¹⁷ Formerly st. s. Carl D. Bradley
¹⁸ Formerly st. s. Bransford.

¹⁹ Formerly st. w. ^a Leslie Elchel.
^b E. C. Clark.

²⁰ Formerly st. s. William F. Reed.

²¹ Formerly st. s. J. E. Randerson.

²² Formerly st. s. Lake Geneva.

Steam Vessels

Line No.	Official No.	Signal letters	Rig	Name of vessel	Tonnage		Dimensions			When built	Where built
					Gross	Net	Length	Breadth	Depth		
1	77419		St. s.	JOHN K. COWEN	160	109	105.0	21.5	10.3	1900	Baltimore, Md.
2	200332		St. s.	John L. Ingls.	98	67	93.3	21.8	9.4	1903	Scranton, Miss.
3	75930		St. s.	John L. Lawrence	229	150	157.8	21.2	10.6	1877	New London, Conn.
4	202195		St. s.	John L. Wade	31	21	53.7	15.6	6.0	1905	New Baltimore, N. Y.
5	216213	LKNT	St. s.	JOHN M. CONNELLY	4,939	2,969	364.9	51.0	29.5	1918	Gloucester, N. J.
6	200703		St. s.	JOHN M. HUTCHINSON	90	45	75.0	20.8	9.3	1893	Buffalo, N. Y.
7	203204		St. s.	JOHN M. MCKERCHEY	732	443	161.0	37.1	11.0	1906	Ecorse, Mich.
8	207930		St. s.	JOHN M. TRUBY	98	50	71.0	20.0	12.5	1910	Cleveland, Ohio
9	201699		St. s.	John M. Worth	442	379	139.7	30.0	10.8	1905	Tottenville, N. Y.
10	203706		St. s.	John O. Carroll	45	30	61.6	17.8	7.0	1906	New Baltimore, N. Y.
11	208353		St. s.	John P. Dowd Engine 47	179	122	101.7	27.4	10.3	1909	East Boston, Mass.
12	77314		St. s.	John P. Randerson	28	20	54.5	14.5	5.6	1898	New Baltimore, N. Y.
13	207251		St. s.	JOHN P. REISS	6,432	4,963	504.0	54.0	30.0	1910	Lorain, Ohio
14	202196		St. s.	JOHN R. EMERY	422	250	133.0	32.8	9.6	1905	Buffalo, N. Y.
15	207448		St. s.	JOHN S. MANUEL	5,494	4,153	444.0	56.2	31.0	1910	Ecorse, Mich.
16	127397	KPQG	St. s.	JOHN T. DONOHUE	401	196	135.0	27.5	15.7	1899	Philadelphia, Pa.
17	200936		St. w.	John T. Wilson	71	71	103.0	22.0	3.5	1904	Parkersburg, W. Va.
18	201053		St. s.	John W. Auchincloss	49	33	76.1	18.8	7.8	1904	Scranton, Miss.
19	233376		St. s.	JOHN W. BOARDMAN	4,011	3,148	340.6	55.1	24.9	1923	Toledo, Ohio
20	85779		St. s.	John W. Cullen	309	249	141.4	28.2	10.5	1883	Milwaukee, Wis.
21	202194		St. s.	John W. Ferrett	74	50	65.2	19.0	8.0	1905	New Baltimore, N. Y.
22	13768		St. s.	John W. Garrett	282	221	124.4	23.0	8.2	1867	Wilmington, Del.
23	77407		St. s.	JOHN W. GATES	5,199	3,535	478.0	52.0	25.1	1900	Lorain, Ohio
24	208194		St. w.	John W. Hubbard	300	300	188.0	50.0	5.8	1910	Jeffersonville, Ind.
25	224564		St. w.	John W. Lane	72	72	84.4	24.0	3.6	1925	Paducah, Ky.
26	106458		St. s.	John Chester Morrison	48	24	70.4	16.9	7.5	1867	South Rondout, N. Y.
27	200346		St. s.	JOHN MCCARTNEY KENNEDY	3,845	2,858	354.0	48.0	28.0	1903	Cleveland, Ohio
28	224058		St. s.	John Paul Jones	18	11	48.1	10.2	5.5	1914	Norfolk, Va.
29	221833	MDHS	St. s.	JOHN PURROY MITCHEL	334	227	126.8	27.0	14.1	1921	Shooters Island, N. Y.
30	77139		St. s.	John Twoby Brusstar	107	77	105.0	19.5	8.5	1894	Baltimore, Md.
31	77420		St. s.	JOHNSTOWN	225	93	88.0	22.0	12.2	1900	Wilmington, Del.
32	220185	LWRQ	St. s.	JOLIE	4,994	3,033	390.0	54.2	27.8	1920	Hog Island, Pa.
33	219713	LVTR	St. s.	JOMAR	5,104	3,107	390.0	54.2	27.8	1920	do
34	213803	LFRB	St. s.	JONANCY	3,289	1,980	318.5	49.4	24.2	1915	Camden, N. J.
35	76576		St. p.	Joppa	607	483	190.0	31.1	9.0	1885	Wilmington, Del.
36	77501		St. s.	Jordan	90	61	70.4	17.3	6.2	1901	Portland, Ore.
37	214605		St. w.	JOSEPH BISSO	169	169	115.2	23.0	7.2	1916	Jeffersonville, Ind.
38	204631		St. s.	JOSEPH BLOCK	6,486	4,939	549.0	56.0	26.5	1907	Bay City, Mich.
39	206150		El. s.	JOSEPH MEDILL	309	30	104.0	28.2	16.0	1908	Manitowoc, Wis.
40	213795		St. s.	Joseph Meseck	50	34	52.1	18.0	7.5	1915	Tottenville, N. Y.
41	220787	MBTP	St. s.	JOSEPH SEEP	6,972	4,393	429.3	59.2	33.2	1920	Chester, Pa.
42	202825		St. s.	JOSEPH SELLWOOD	6,741	5,269	525.0	55.0	31.0	1906	Lorain, Ohio
43	201047	KTDW	St. s.	Joseph Wharton	311	106	143.2	23.3	11.3	1904	Wilmington, Del.
44	207422		St. s.	JOSEPH WOOD	6,360	4,921	504.0	54.0	30.0	1910	Lorain, Ohio
45	225235		St. s.	JOSEPH A. GUIDER	593	403	142.0	37.5	13.5	1925	New York, N. Y.
46	8978		St. s.	Joe B. Mason	46	23	78.0	17.9	7.1	1873	Philadelphia, Pa.
47	219282		St. s.	Joseph O. Reichert	72	49	62.0	18.8	8.0	1919	New Baltimore, N. Y.
48	81456	KLTG	St. s.	JOSEPH D. WOOD	283	141	119.8	25.0	14.8	1893	Camden, N. J.
49	210029		St. s.	Joseph F. Bellows	315	153	150.0	23.9	11.3	1912	Pocomoke City, Md.
50	221517		St. s.	Joseph F. Carroll	85	58	68.6	22.0	8.8	1921	Tottenville, N. Y.
51	226256		St. s.	Joseph F. Meseck	174	118	91.1	25.6	11.4	1927	do
52	202635		St. s.	JOSEPH G. BUTLER, Jr.	6,588	5,174	525.0	55.0	31.0	1905	Lorain, Ohio
53	140180		St. s.	Joseph H. Davis	130	64	105.2	19.6	8.7	1876	Damariscotta, Me.
54	224409		St. s.	JOSEPH H. FRANTZ	8,289	6,436	601.6	62.0	27.8	1924	River Rouge, Mich.
55	216839	LMRS	St. s.	Joseph H. Moran	345	157	125.3	29.9	13.7	1918	Solomons Island, Md.
56	211785	LHFV	St. s.	JOSEPH J. O'BRIEN	306	208	110.4	28.6	13.6	1913	Port Richmond, N. Y.
57	225151		St. s.	JOSEPH J. O'BRIEN	593	403	142.0	37.5	13.5	1925	New York, N. Y.
58	77284		St. p.	JOSEPH J. O'DONOHUE	901	588	174.4	36.0	13.0	1898	Chester, Pa.
59	77375		St. s.	Joseph M. Clark	93	63	86.2	20.7	9.3	1899	Baltimore, Md.
60	220656	MOGW	St. s.	JOSEPH M. OUDAHY	7,052	5,072	430.2	59.2	32.8	1921	Chester, Pa.
61	214493	LGKM	St. s.	JOSEPH R. PARROTT	2,406	1,114	338.7	59.0	18.5	1916	Philadelphia, Pa.
62	203253		St. w.	Jos. S. Chotin	49	49	103.6	21.0	8.0	1908	Parkersburg, W. Va.
63	201133		St. s.	Joseph S. Furlong	64	44	79.4	18.6	8.0	1904	Athens, N. Y.
64	204977		St. s.	Jos. T. Sloat	29	20	63.0	15.2	5.7	1906	Sandusky, Ohio
65	77359		St. s.	Joseph W. Ross	27	18	49.0	15.4	6.5	1899	East Boston, Mass.

1 Formerly st. s. John L. Lawrence.
 2 U. S. Navy at. s. S. P. 833.
 3 Formerly st. s. Alice R.
 4 Formerly st. s. Theodore B. Johnson.
 5 Formerly st. s. Engine 47.
 6 Formerly st. s. Trenton.
 7 Formerly st. s. St. Clair.
 8 E. L. Pierce.
 9 Formerly st. s. Covington.

10 Formerly st. w. Frank Tyler.
 11 E. Stanley Holland.
 12 Formerly st. s. Geo. O. Markham.
 13 Formerly st. s. Joel D. Smith.
 14 Robert McAllister.
 15 Formerly st. w. J. H. Menge.
 16 M. A. Burke.
 17 Formerly st. s. Atlantic.

Steam Vessels

Line No.	Service	Crew	Indicated horse-power	Name of owner	Home port	Address of owner
1	Tow.	17	350	Baltimore & Ohio R. R. Co. (Md.)	Baltimore, Md.	Baltimore and Charles Streets.
2	Pas.	12	250	M. J. Dady Engineering & Contracting Co. (N. Y.)	New York, N. Y.	367 Fulton Street.
3	Fsh.	28	150	Triton Oil & Fertilizer Co. (N. Y.)	do.	137 Beekman Street.
4	Tow.	4	175	Huntley Richardson Lumber Co. (S. C.)	Georgetown, S. C.	Bucksport, S. C.
5	Tnk.	42	2,400	United States Shipping Board	Philadelphia, Pa.	Bourse Building.
6	Tow.	4	450	William E. Carroll	Buffalo, N. Y.	Ellicott Square.
7	Frt.	11	350	Kelley Island Lime & Transport Co. (Ohio)	Sandusky, Ohio	Kelley Island, Ohio.
8	Tow.	4	500	Great Lakes Towing Co. (N. J.)	Duluth, Minn.	N. P. Dock.
9	Frt.	27	500	Thames River Line (Del.)	New York, N. Y.	Pier 32, East River.
10	Tow.	4	300	Carroll Towing Co. (N. Y.)	do.	Pier 5, Bush Docks (B.).
11	Frb.	7	600	City of Boston (Mass.)	Boston, Mass.	City Hall.
12	Tow.	2	80	Robert S. Hayes	Newport, R. I.	311 Thames Street.
13	Frt.	31	1,760	Reiss Steamship Co. (Del.)	Duluth, Minn.	Sheboygan, Wis.
14	Frt.	12	200	W. L. Emery	Detroit, Mich.	28 Campau Building.
15	Frt.	22	1,900	Pioneer Steamship Co. (Ohio)	Cleveland, Ohio	1508 Rockefeller Building.
16	Tow.	16	900	Northern Barge Corporation (Del.)	Wilmington, Del.	Equitable Building.
17	Frt.	10	160	Ashland Sand & Gravel Co. (Ky.)	Louisville, Ky.	Ashland, Ky.
18	Tow.	7	250	Port Inglis Terminal Co. (Fla.)	Tampa, Fla.	Cedar Keys, Fla.
19	Frt.	25	1,500	Huron Transportation Co. (Mich.)	Detroit, Mich.	1325 Ford Building.
20	Frt.	12	350	American Trust Co. (Mich.)	do.	151 West Congress Street.
21	Tow.	4	125	Bridgeport Towing Line (Conn.)	Bridgeport, Conn.	
22	Frt.	9	316	Trenton Transportation Co. (N. J.)	Philadelphia, Pa.	Trenton, N. J.
23	Frt.	25	1,500	Pittsburgh Steamship Co. (W. Va.)	Duluth, Minn.	Wolvin Building.
24	Pas.	25	250	Louisville & Cincinnati Packet Co. (Ky.)	Cincinnati, Ohio	Foot of Main Street.
25	Fer.	2	130	John W. Lane	do.	Gallipolis, Ohio.
26	Tow.	6	150	Snow Marine Co. (Me.)	Rockland, Me.	63 Masonic Street.
27	Frt.	14	1,310	Valley Camp Steamship Co. (Ohio)	Cleveland, Ohio	B. R. T. Building.
28	Fsh.	2	120	William Cossart	Seattle, Wash.	
29	Frb.	15	750	City of New York	New York, N. Y.	Municipal Building.
30	Fsh.	7	200	Reedville Oil & Guano Co. (Va.)	Reedville, Va.	
31	Tow.	5	650	Pennsylvania R. R. Co. (Pa.)	New York, N. Y.	Jersey City, N. J.
32	Frt.	35	2,500	United States Shipping Board	Philadelphia, Pa.	Bourse Building.
33	Frt.	37	2,500	do.	do.	Do.
34	Frt.	32	1,800	Pocahontas Steamship Co. (Del.)	Wilmington, Del.	Du Pont Building.
35	Pas.	31	400	Baltimore, Chesapeake & Atlantic Ry. Co. (Md.)	Baltimore, Md.	Pier 1, Pratt Street.
36	Tow.	5	125	Knappton Towboat Co. (Wash.)	Astoria, Ore.	Knappton, Wash.
37	Fer.	8	200	Bisso Ferry Co. (La.)	New Orleans, La.	171 Walnut Street.
38	Frt.	30	2,000	Inland Steamship Co. (W. Va.)	Chicago, Ill.	38 South Dearborn Street.
39	Frb.	17	1,320	City of Chicago (Ill.)	do.	City Hall.
40	Tow.	4	450	Mesek Towing & Transportation Co. (N. J.)	New York, N. Y.	Pier 59, North River.
41	Tnk.	48	2,700	Standard Oil Co. (N. J.)	do.	26 Broadway.
42	Frt.	20	1,600	Interlake Steamship Co. (Ohio)	Cleveland, Ohio	Union Trust Building.
43	Fsh.	26	335	McNeal Edwards Co. (Va.)	Reedville, Va.	
44	Frt.	32	1,760	Eastern Steamship Co. (Ohio)	Cleveland, Ohio	Leader-News Building.
45	Fer.	7	900	City of New York	New York, N. Y.	Municipal Building.
46	Tow.	4	150	McCarren Towing Line (N. J.)	Newark, N. J.	59 Pearl Street.
47	Tow.	4	250	Reichert Towing Line (N. Y.)	New York, N. Y.	Foot Dupont Street (B.).
48	Tow.	14	750	Wood Towing Corporation (Va.)	Norfolk, Va.	
49	Fsh.	29	750	McNeal Dodson Co. (Va.)	Reedville, Va.	
50	Tow.	6	250	Carroll Towing Co. (N. Y.)	New York, N. Y.	Pier 5, Bush Docks (B.).
51	Tow.	5	400	Mesek Towing & Transportation Co. (N. J.)	do.	Pier 59 North River.
52	Frt.	31	1,760	Pioneer Steamship Co. (Ohio)	Cleveland, Ohio	1508 Rockefeller Building.
53	Fsh.	5	60	Euhank Tankard Co. (Va.)	Reedville, Va.	Kilmarnock, Va.
54	Frt.	34	2,500	Columbia Steamship Co. (Ohio)	Cleveland, Ohio	1202-1204 Hanna Building.
55	Tow.	10	1,000	Tug Joseph H. Moran (N. Y.)	New York, N. Y.	17 Battery Place.
56	Tow.	12	500	O'Brien Bros. Towing Co. (N. Y.)	do.	233 Broadway
57	Fer.	7	900	City of New York	do.	Municipal Building.
58	Fer.	6	650	do.	do.	Do.
59	Tow.	7	400	Wood Towing Corp. (Va.)	Norfolk, Va.	
60	Tnk.	37	3,300	Sinclair Navigation Co. (Del.)	New York, N. Y.	45 Nassau Street.
61	Fer.	36	2,700	Florida East Coast Car Ferry Co. (N. Y.)	do.	120 Broadway.
62	Tow.	8	40	Wm. Lorimer Lumber Co. (Del.)	New Orleans, La.	Jonesville, La.
63	Tow.	5	400	Columbia Dredging Corporation (N. Y.)	New York	50 Church Street.
64	Fsh.	3	50	Kishman Fish Co. (Ohio)	Sandusky, Ohio	Vermillion, Ohio.
65	Tow.	2	150	Ross Tow Boat Co. (Mass.)	Boston, Mass.	28 T Wharf.

^a Formerly st. s. P. P. Miller.
^b Collier.
¹¹ Formerly U. S. N. hull No. 1298.
¹² Formerly st. s. Arthur H. Hawgood
¹³ Formerly st. s. A. E. Ackerman.
¹⁴ Formerly st. s. Edward Annan.
¹⁵ Formerly st. s. Caroline M. Wade.
¹⁶ Formerly st. s. Walter A. Luckenbach

^a Formerly st. s. Joseph F. Bellows.
^b U. S. S. Joseph F. Bellows.
¹⁷ Formerly st. s. Lizzie Weyman.
¹⁸ Formerly st. s. Progress.
¹⁹ Formerly st. s. Albert J. Stone.
²⁰ Formerly st. s. Planet.
²¹ Formerly Ga. w. Louise.
²² Formerly st. s. A. W. Smith.
²³ Formerly st. s. M. C. Holbrook.

Steam Vessels

Line No.	Official No.	Signal letters	Rig	Name of vessel	Tonnage		Dimensions			When built	Where built
					Gross	Net	Length	Breadth	Depth		
1	92087		St. s.	Jos. W. Simpson (com- posite) +	1,813	1,315	250.8	42.0	20.7	1889	Wyandotte, Mich.
2	76609		St. s.	Josephine	86	59	69.0	21.0	6.2	1885	Stratford, Conn.
3	202044		St. s.	JOSEPHINE	46	25	58.0	17.0	9.0	1905	Manitowoc, Wis.
4	214029		St. s.	Josephine	15	10	42.5	10.4	4.0	1916	Charlevoix, Mich.
5	221142		St. s.	Josephine Addison	47	32	51.0	14.5	5.8	1919	Menominee, Mich.
6	201617		St. s.	JOSEPHINE TULLY	19	13	55.8	11.3	5.4	1904	New Orleans, La.
7	76782		St. s.	Joshua Lovett	169	84	112.2	22.0	11.9	1888	Boston, Mass.
8	222798		St. s.	JOSHUA A. HATFIELD	7,940	6,213	586.3	60.2	28.0	1923	Lorain, Ohio.
9	76974		St. s.	JOSIE	73	73	95.0	25.0	9.0	1891	Jeffersonville, Ind.
10	205461		St. s.	Josie	81	50	85.3	24.5	5.2	1908	Madisonville, La.
11	216049		St. s.	Josie	14	10	36.8	10.2	4.8	1918	Chicago, Ill.
12	204796		St. s.	Julia B.	95	65	71.5	10.0	4.9	1907	Astoria, Oreg.
13	205169		St. w.	Julia B.	835	511	158.7	38.0	6.0	1906	Seattle, Wash.
14	218770	LSMR	St. s.	Julia Howard	360	199	126.0	29.9	13.7	1919	Solomons Island, Md.
15	214677	LGPW	St. s.	JULIA LUCKENBACH. □+⊙	7,906	5,080	436.6	57.2	23.0	1917	Quincy, Mass.
16	225019		St. w.	Julia O'Sullivan	95	95	112.0	26.0	4.4	1925	Mound City, Ill.
17	95126		St. s.	Julia O. Moran	38	19	67.0	16.0	6.3	1871	Philadelphia, Pa.
18	211462		St. p.	Julia Belle Swain	397	250	169.1	34.4	5.6	1913	Santa Rosa, Fla.
19	77230		St. s.	Julian J. Fleetwood	42	21	70.6	14.6	6.5	1896	Hertford, N. C.
20	85780		St. s.	Juliette	28	19	59.2	16.8	5.6	1883	Oswego, N. Y.
21	77089		St. s.	Julius Elbert	42	21	60.0	15.0	5.6	1893	Bloxi, Miss.
22	157476		St. w.	Julius Fleischmann	564	355	155.0	32.0	5.0	1897	Jeffersonville, Ind.
23	224505		St. s.	JULIUS MILLER. □+	593	403	142.0	37.6	13.6	1925	Brooklyn, N. Y.
24	202162		St. w.	Julius F. Silber	69	69	101.8	21.3	3.7	1905	Hermann, Mo.
25	210773		St. p.	JULIUS S. WALSH	570	490	169.0	50.0	7.0	1912	Jeffersonville, Ind.
26	207867		St. s.	Juno	28	19	51.0	14.5	6.0	1910	Chenega, Alaska
27	77274	KNFH	St. s.	JUNIATA. ⊙	3,465	2,537	310.0	42.0	16.0	1897	Wilmington, Del.
28	77413		St. w.	Juniata	150	95	135.0	24.0	4.0	1900	Elizabeth, Pa.
29	201768		St. s.	JUNIATA. ⊙	4,333	2,619	346.0	45.0	28.0	1905	Cleveland, Ohio.
30	201286		St. s.	Junior Murray	48	32	68.6	17.8	7.0	1904	New Baltimore, N. Y.
31	75496		St. s.	Juniper	23	11	56.6	13.8	4.5	1873	Norfolk, Va.
32	76024		St. s.	Juno	84	42	78.5	18.1	9.3	1878	Camden, N. J.
33	76047		St. s.	Juno	80	40	83.5	18.4	8.5	1879	do.
34	136428		St. s.	Juno	75	37	74.0	18.5	8.9	1894	Boston, Mass.
35	77458		St. s.	JUPITER	3,719	2,769	346.0	48.0	28.0	1901	Lorain, Ohio.
36	207631		St. s.	Jupiter	29	17	61.5	16.5	7.5	1910	Erie, Pa.
37	220107	LWQB	St. s.	Jupiter. □	539	366	154.7	30.6	16.7	1920	Brooklyn, N. Y.
38	207685		St. w.	K. & I.	36	36	68.0	18.6	4.0	1910	Hawesville, Ky.
39	215800	LJGS	St. s.	10 K. I. LUCKENBACH. □+⊙	7,882	5,007	446.0	56.1	27.8	1917	Quincy, Mass.
40	213019		St. w.	K. L. Ames	184	166	119.0	29.8	5.4	1915	Seattle, Wash.
41	221174	MCQS	St. s.	K. R. KINGSBURY. □+⊙	7,251	4,425	440.0	58.2	33.1	1921	Alameda, Calif.
42	161082	KMQV	St. s.	Kadlak. ⊙	114	58	108.0	22.5	9.7	1896	do.
43	219175	LTMW	St. s.	KALEEN	427	187	142.0	27.6	14.8	1919	Superior, Wis.
44	14429		St. s.	Kalkaska	679	555	178.0	33.8	15.5	1884	Saint Clair, Mich.
45	217488	LPQD	St. s.	KAMESIT. □+	6,070	4,412	492.6	63.0	32.0	1918	Oakland, Calif.
46	211001	LOTP	St. w.	KANAK. ⊙	234	121	110.8	25.4	9.8	1913	Alameda, Calif.
47	209659		St. s.	11 Kangaroo	181	123	100.2	28.6	10.5	1912	Port Richmond, N. Y.
48	216438	LKVJ	St. s.	11 KANSAN. □	6,339	3,911	404.6	53.9	26.2	1918	Philadelphia, Pa.
49	222630		St. s.	Karlina	118	118	99.7	23.0	8.6	1922	Madison, Ind.
50	161136		St. s.	Katahdin	44	25	63.6	17.6	8.3	1899	Seattle, Wash.
51	203425	KVNW	St. s.	KATAHDIN. +	2,696	2,155	275.9	40.1	19.5	1906	Philadelphia, Pa.
52	161021		St. s.	Kate Buckley	21	10	47.0	13.4	6.0	1891	Brooklyn, N. Y.
53	14374		St. s.	10 Kate Jones	122	61	102.5	20.0	10.6	1879	Camden, N. J.
54	161201		St. s.	Katherine	44	30	78.0	16.6	8.0	1902	Orange, Tex.
55	205002	KWNB	St. s.	Katherine. □	531	292	160.4	36.0	12.5	1906	Fairhaven, Calif.
56	208218		St. w.	Katherine	73	73	117.7	21.6	4.6	1910	Guild, Tenn.
57	210902	LCST	St. s.	10 Katherine Donovan. □	993	592	199.3	41.6	14.6	1913	North Bend, Oreg.
58	81445		St. s.	10 Kathleen Tracy	99	49	75.5	21.9	9.6	1893	Wilmington, Del.
59	226482		St. s.	Kathryn E. Nugent	23	16	63.4	12.2	5.1	1927	Louisville, Ky.
60	161033		St. s.	Katie	80	45	86.3	20.0	9.0	1892	Baltimore, Md.
61	14418		St. s.	Katie Voigt	18	9	50.0	13.0	5.5	1883	Wilmington, Del.
62	216090	LJVN	St. s.	KATRINA LUCKENBACH. □+⊙	7,822	4,951	446.0	56.1	27.8	1918	Quincy, Mass.
63	14405		St. s.	10 Katy. □	93	42	76.0	18.4	8.5	1868	San Francisco, Calif.
64	219319	LTWQ	St. s.	KATSEKA. □+	5,989	3,709	400.7	54.2	30.4	1919	Harriman, Pa.
65	130127		St. p.	11 Keansburg	498	259	173.5	29.1	9.1	1878	Chelsea, Mass.
66	116983		St. s.	10 Kearny	148	67	93.0	27.3	7.6	1900	Tottenville, N. Y.

1 Formerly st. s. Manchester.
 2 Formerly st. s. Picayune.
 3 Formerly st. s. Guardsman.
 4 Formerly st. s. Henry Wellman.
 5 Formerly st. p. Charles E. Cessna.
 6 Formerly st. s. George H. Haselton.

7 Formerly st. w. {a Dolphin No. 3.
 {b Harry Anderson.
 8 Formerly st. s. {a J. H. Randerson.
 {b Anna J. Brooks.
 9 Formerly st. s. Erastus Baldwin.
 10 Formerly st. s. 264.

Steam Vessels

Line No.	Service	Crew	Indicated horse-power	Name of owner	Home port	Address of owner
1	Frt.	26	750	George J. Madden.....	Ogdensburg, Mass.....	413 Hamilton Street.
2	Frt.	8	100	Andrew Radel Oyster Co. (Conn.).....	Bridgeport, Conn.....	South Norwalk, Conn.
3	Tow.	4	150	Patrik J. Cullnan.....	Chicago, Ill.....	1909 Newport Avenue.
4	Fsh.	2	20	Charles Hendrickson, jr.....	Grand Haven, Mich.....	Charlevoix, Mich.
5	Fsh.	5	75	Enos Pettipren.....	Marquette, Mich.....	Grand Marais, Mich
6	Tow.	7	225	Weston Sand & Gravel Co. (Miss.).....	Gulfport, Miss.....	Logtown, Miss.
7	Tow.	11	460	Taylor Dredging Co. (N. J.).....	New York, N. Y.....	Jersey City, N. J.
8	Frt.	33	2,200	Pittsburgh Steamship Co. (W. Va.).....	Duluth, Minn.....	Wolvin Building.
9	Fer.	11	200	Algiers Public Service Co. (La.).....	New Orleans, La.....	Canal Street, Ferry House.
10	Pas.	10	98	Daphne Boat Co. (Ala.).....	Mobile, Ala.....	Daphne, Ala.
11	Pas.	2	20	Louisiana Cooperage Co. (Del.).....	New Orleans, La.....	Plaquemine, La.
12	Frt.	4	110	Wahkiakum Transportation Co. (Wash.).....	Astoria, Oreg.....	Cathlamet, Wash.
13	Pas.	28	800	American Yukon Navigation Co. (W. Va.).....	St. Michael, Alaska.....	
14	Tow.	14	1,000	Thomas J. Howard.....	New York, N. Y.....	1 Broadway.
15	Frt.	42	4,000	Luckenbach Steamship Co. (Del.).....	do.....	44 Whitehall Street.
16	Tow.	4	250	Woods Bros. Construction Co. (Nebr.).....	Omaha, Nebr.....	Lincoln, Nebr.
17	Tow.	3	200	Tug Julia C. Moran (N. Y.).....	New York, N. Y.....	17 Battery Place.
18	Pas.	20	550	Penn Excursion Co. (Del.).....	Pittsburgh, Pa.....	Sixth Street Bridge.
19	Tow.	7	125	Richmond Cedar Works (Va.).....	Newport News, Va.....	Richmond, Va.
20	Pas.	3	45	John J. Courtney.....	New York, N. Y.....	155 West One hundred and sixth Street.
21	Tow.	6	200	Mack Lipscomb.....	Mobile, Ala.....	117 North Julia Street.
22	Tow.	5	899	Hatfield-Reliance Coal Co. (Ohio).....	Cincinnati, Ohio.....	807 Union Trust Building.
23	Fer.	5	650	City of New York.....	New York, N. Y.....	Municipal Building.
24	Pas.	20	60	Woods Bros. Construction Co. (Nebr.).....	Omaha, Nebr.....	Lincoln, Nebr.
25	Pas.	7	1,000	Wiggins Ferry Co. (Ill.).....	St. Louis, Mo.....	Foot Spencer Street.
26	Pas.	4	85	Frank Cunningham.....	Cordova, Alaska.....	
27	Frt.	44	2,500	Merchants & Miners Transportation Co. (Md.).....	Baltimore, Md.....	112 South Gay Street.
28	Tow.	14	475	American Steel & Wire Co. (N. J.).....	Pittsburgh, Pa.....	826 Frick Building.
29	Frt.	149	3,000	Great Lakes Transit Corporation (N. Y.).....	Buffalo, N. Y.....	223 Erie Street.
30	Tow.	8	150	Champlain Towing Corporation (N. Y.).....	New York, N. Y.....	17 State Street.
31	Tow.	6	60	B. F. Russell.....	Norfolk, Va.....	
32	Tow.	7	300	Charles E. Davis, Jr. & Co.....	Philadelphia, Pa.....	Bourse Building.
33	Tow.	9	145	Morgan's Louisiana & Texas R. R. & Steamship Co.....	New Orleans, La.....	Fan American Building.
34	Tow.	9	300	Mystic Steamship Co. (Mass.), trustees.....	Boston, Mass.....	111 Devonshire Street.
35	Frt.	27	1,450	Interlake Steamship Co. (Ohio).....	Cleveland, Ohio.....	Union Trust Building.
36	Frt.	6	80	Keystone Fish Co. (Pa.).....	Erie, Pa.....	Foot French Street.
37	Tow.	13	1,400	Neptune Line (Del.).....	New York, N. Y.....	25 Beaver Street.
38	Fer.	4	150	J. W. Pate.....	Louisville, Ky.....	Hawesville, Ky.
39	Frt.	48	4,000	Luckenbach Steamship Co. (Del.).....	New York, N. Y.....	44 Whitehall Street.
40	Fsh.	3	275	Booth Fisheries Co. (Del.).....	Seattle, Wash.....	500 Pantages Building.
41	Tnk.	45	3,300	Standard Oil Co. (Calif.).....	San Francisco, Calif.....	225 Bush Street.
42	Frt.	27	350	Alaska Packers Association (Calif.).....	do.....	111 California Street.
43	Tow.	17	1,000	Southern Transportation Co. (N. J.).....	Philadelphia, Pa.....	Commercial Trust Building.
44	Frt.	13	585	Sydney O. McLouth, estate of.....	Port Huron, Mich.....	Care American Trust Co.
45	Frt.	81	2,200	United States Shipping Board.....	San Francisco, Calif.....	309 Pine Street.
46	Frt.	8	275	Alaska Packers Association (Calif.).....	do.....	111 California Street.
47	Frt.	7	400	Atlantic Lighterage Corporation (N. Y.).....	New York, N. Y.....	17 Battery Place.
48	Frt.	40	3,000	American Hawaiian Steamship Co. (N. J.).....	do.....	10 Bridge Street.
49	Tow.	9	135	W. M. Sale.....	Memphis, Tenn.....	Ahuasta, Ark.
50	Tow.	7	150	Oary-Davis Tug & Barge Co. (Wash.).....	Seattle, Wash.....	Pier A.
51	Frt.	31	1,000	Clyde Steamship Co. (Me.).....	New York, N. Y.....	Pier 36, North River.
52	Frt.	7	60	Newark Towboat Co. (N. J.).....	Newark, N. J.....	Foot Fourth Avenue.
53	Tow.	7	300	G. H. Breymann & Bros.....	Toledo, Ohio.....	Chamber of Commerce.
54	Tow.	8	150	O. R. Harris.....	Port Arthur, Tex.....	Orange, Tex.
55	Frt.	18	400	Redwood Steamship Co. (Calif.).....	San Francisco, Calif.....	691 Market Street.
56	Tow.	5	95	Pfaff & Smith Builders Supply Co. (W. Va.).....	Pittsburgh, Pa.....	Charleston, W. Va.
57	Frt.	24	800	Katherine Donovan Steamship Co. (Del.).....	San Francisco, Calif.....	260 California Street.
58	Tow.	10	400	Thomas Tracy.....	New York, N. Y.....	1 Broadway.
59	Tug.	3	60	Nugent Sand Co. (Ky.).....	Louisville, Ky.....	Clay Street and River Road.
60	Tow.	7	250	Lamberts Point Towboat Co. (Va.).....	Norfolk, Va.....	
61	Tow.	2	25	Commissioners of Fairmount Park.....	Philadelphia, Pa.....	127 City Hall.
62	Frt.	46	4,500	Luckenbach Steamship Co. (Del.).....	New York, N. Y.....	44 Whitehall Street.
63	Tow.	6	250	Chesley Tug & Barge Co. (Wash.).....	Seattle, Wash.....	Ferry Dock.
64	Frt.	45	3,000	United States Shipping Board.....	Philadelphia, Pa.....	Bourse Building.
65	Frt.	7	1,000	Kearsburg Steamboat Co. (N. Y.).....	Perth Amboy, N. J.....	Kearsburg, N. J.
66	Frt.	5	150	Newark Express & Transportation Co. (N. J.).....	Newark, N. J.....	Foot Madison Street.

¹¹ Formerly st. s. James L. Morgan.

¹² Formerly st. s. Santa Oliva.

¹³ Formerly (a) st. s. Kate Jones.

¹⁴ Formerly (b) U. S. S. Seminole.

¹⁵ Formerly (c) U. S. Q. M. C. Gen'l Ayres.

¹⁶ Formerly st. s. San Ramon.

*Sold to J. V. Davis, Juneau, Alaska, but not yet redocumented.

¹⁷ Formerly st. s. (a) Wallace B. Flint.

¹⁸ Formerly (b) Coleraine.

¹⁹ Formerly (a) st. s. Katy.

²⁰ Formerly (b) U. S. S. Katy.

²¹ Formerly st. p. Nantasket.

²² Formerly st. s. S. B. Greacen.

Steam Vessels

Line No.	Official No.	Signal letters	Rig	Name of vessel	Tonnage		Dimensions			When built	Where built
					Gross	Net	Length	Breadth	Depth		
1	219275	LTSW	St. s.	KEARNY.....+⊙	6, 090	3, 759	395.5	55.0	31.4	1919	Kearny, N. J.....
2	161061		St. s.	KEARSARGE.....	3, 092	2, 721	328.0	44.2	23.0	1894	Chicago, Ill.....
3	161222		St. s.	Keecoughton.....	80	29	79.6	21.2	6.6	1903	Pocomoke City, Md..
4	202921	KVGS	St. s.	¹ Keechi.....	229	166	136.0	22.8	13.0	1871	Buffalo, N. Y.....
5	214259		St. s.	Keeler's Bay.....	29	21	64.7	14.6	4.2	1916	South Hero, Vt.....
6	116999		St. s.	² Kehoe Boys.....	86	58	73.7	25.4	6.7	1900	East Rockaway, N. Y.
7	217777	LQKP	St. s.	KEKETTICUT.....□+	6, 072	3, 740	402.6	53.0	32.0	1918	Oakland, Calif.....
8	220686	MBQK	St. s.	KEKOSKEE.....□+⊙	5, 124	3, 558	391.8	51.3	28.8	1920	Wilmington, Del.....
9	212301		St. s.	KELLEY ISLAND.....	881	414	155.0	38.0	11.0	1914	Lorain, Ohio.....
10	215858		St. p.	KELLOGG.....□	1, 178	1, 178	303.0	46.0	9.8	1898	McKees Rocks, Pa.....
11	202364		St. s.	Kenmore.....	118	80	101.5	20.8	9.4	1905	Baltimore, Md.....
12	77508		St. w.	³ Kennett Dillman.....	71	71	114.2	21.5	3.4	1901	Parkersburg, W. Va..
13	210162		St. s.	KENOSHA.....	72	38	68.7	17.0	11.0	1912	Cleveland, Ohio.....
14	222887		St. s.	Kenosha.....+	763	519	142.5	30.5	15.2	1919	Sturgeon Bay, Wis..
15	219408	LVDM	St. s.	KENOWIS.....□+⊙	4, 963	3, 033	390.0	54.2	27.8	1920	Hog Island, Pa.....
16	206320		St. s.	Kensington.....	78	53	73.6	19.9	8.3	1911	West New Brighton, N. Y.
17	207499	LBMV	St. s.	KENTUCKIAN.....□⊙	6, 479	4, 039	414.5	53.7	28.1	1910	Sparrows Point, Md..
18	106036		St. s.	⁴ Kentucky.....	86	43	77.1	19.4	13.0	1881	Chicago, Ill.....
19	204789		St. w.	Kentucky.....	378	378	185.0	33.0	5.0	1907	Madison, Ind.....
20	157678		St. s.	⁵ Keran Flannery.....	135	92	92.0	22.4	11.0	1902	Noank, Conn.....
21	219724	LVWH	St. s.	KERHONKSON.....+⊙	4, 768	2, 920	377.0	52.0	26.8	1920	Shooters Island, N. Y.
22	107094		St. s.	⁶ Kermite.....	33	22	54.1	15.2	6.7	1894	Athens, N. Y.....
23	161119	KNWB	St. s.	KERSHAW.....⊙	2, 741	1, 654	282.0	42.0	16.2	1899	Wilmington, Del.....
24	218727	LSJQ	St. s.	KESHENA.....	427	187	142.0	27.5	14.8	1919	Superior, Wis.....
25	136740	KQGJ	St. s.	⁷ KETCHIKAN.....□⊙	2, 373	1, 679	237.5	42.0	23.4	1899	Lorain, Ohio.....
26	218740	LSKH	St. s.	KEWANEE.....□+⊙	3, 550	2, 125	318.4	46.0	23.6	1919	Elizabeth, N. J.....
27	161165		St. s.	Kewaunee.....	95	65	95.0	24.0	8.4	1900	Kewaunee, Wis.....
28	161014		St. s.	KEYSTONE.....	94	54	87.5	19.0	11.0	1891	Buffalo, N. Y.....
29	14478		St. s.	Kickemuit.....	24	16	52.5	17.4	4.7	1888	Noank, Conn.....
30	209401	LOGD	St. s.	KILAUEA.....□	1, 338	806	240.6	36.1	17.0	1911	San Francisco, Calif..
31	214282		St. s.	Kill Van Kull.....	364	320	122.2	30.5	8.5	1916	South Rondout, N. Y.
32	161157	KQBP	St. s.	⁸ Kinau.....□	975	773	195.0	33.0	16.0	1883	Philadelphia, Pa.....
33	107755		St. s.	⁹ Kin-Dave.....	98	67	80.4	20.4	7.0	1902	Saugatuck, Mich.....
34	206668		St. s.	¹⁰ Kinelle.....	94	55	76.0	21.0	9.6	1908	Noank, Conn.....
35	217458	LPMN	St. s.	¹¹ KING.....+⊙	2, 624	1, 626	251.0	43.6	26.2	1918	Cleveland, Ohio.....
36	161039		St. s.	King Philip.....	279	197	138.3	23.3	8.0	1893	Bath, Me.....
37	161141		St. s.	Kingfisher.....	22	15	45.0	13.0	4.5	1900	San Francisco, Calif..
38	219306	LTWJ	St. s.	KINGFISHER.....	414	209	139.4	25.2	14.2	1919	Savannah, Ga.....
39	224653		St. s.	Kingfisher.....□	135	92	107.2	18.4	12.7	1918	North, Mass.....
40	157607		St. s.	¹² Kingston.....□	171	116	93.0	24.5	6.7	1901	Tacoma, Wash.....
41	161198		St. s.	Kingston.....	78	53	74.7	22.8	7.2	1902	Kennebunkport, Me..
42	215375	LHNS	St. s.	KIOWA.....□	2, 039	1, 263	251.0	43.5	20.0	1917	Cleveland, Ohio.....
43	220780	MBTH	St. s.	KIOWA.....□⊙	2, 309	1, 440	251.0	43.6	22.2	1920	Wyandotte, Mich.....
44	218039	LRCF	St. s.	KISHACOQUILLAS.....□+⊙	5, 039	3, 046	390.0	54.2	27.6	1919	Hog Island, Pa.....
45	218185	LRJM	St. s.	KISNOF.....+	5, 874	4, 536	410.5	54.2	27.0	1919	Portsmouth, N. H.....
46	222639		St. s.	Kittanning.....	148	100	79.1	20.0	6.6	1922	New Baltimore, N. Y.
47	218698	LSHK	St. s.	¹³ KITTEGAUN.....□+	5, 989	3, 707	400.7	54.2	30.4	1919	Harriman, Pa.....
48	161209		St. s.	Kittie D.....	20	14	53.9	12.4	4.4	1902	Buffalo, N. Y.....
49	155242		St. s.	¹⁴ Kitty Hunter.....	15	10	64.0	10.5	3.8	1893	Chicago, Ill.....
50	222803		St. w.	KIWANIS.....	142	142	140.0	29.0	4.9	1923	Dubuque, Iowa.....
51	224401		St. s.	KLAMATH.....□+	1, 952	925	234.0	45.0	17.0	1924	San Francisco, Calif..
52	205787		St. s.	Klihyam.....	125	55	89.6	22.0	9.6	1908	Bandon, Ore.....
53	161114		St. w.	Klondyke.....	406	242	120.8	27.5	5.3	1898	Dutch Harbor, Alaska.
54	222019		St. s.	¹⁵ Knappton.....	76	35	78.2	19.8	7.4	1903	Portland, Ore.....
55	14292		St. s.	Knickerbocker.....	123	61	103.2	23.9	9.4	1873	Philadelphia, Pa.....
56	203772	KVSM	St. s.	Knickerbocker.....	310	192	130.0	32.9	10.0	1907	Noank, Conn.....
57	14495		St. s.	Knight Templar.....	38	19	62.1	16.7	7.4	1890	Milwaukee, Wis.....
58	218207	LRKF	St. s.	KNOXVILLE.....□+	3, 283	2, 001	324.0	46.2	25.0	1919	Newark, N. J.....
59	221587	MDCN	St. s.	KNOXVILLE CITY.....□+⊙	5, 686	3, 450	424.2	56.2	26.5	1921	Chickasaw, Ala.....
60	225159		St. s.	KOALKRAFT.....	376	312	159.0	37.6	10.4	1913	Chicago, Ill.....
61	209709	LOHT	St. s.	KODIAK.....□	148	101	100.0	19.2	12.4	1912	Seattle, Wash.....
62	216667	LMHG	St. s.	¹⁶ KOCUSZKO.....+	4, 966	3, 085	376.4	52.3	27.0	1918	Sparrows Point, Md..
63	221891		St. w.	Kosmosdale.....	140	140	123.0	24.0	4.6	1922	Madison, Ind.....
64	207780	LBPT	St. s.	KULSHAN.....□	926	573	160.3	32.0	20.7	1910	Seattle, Wash.....
65	161140	KPSM	St. s.	KVICHAK.....□⊙	1, 063	610	200.2	35.5	16.0	1909	Portland, Ore.....

¹ Formerly U. S. R. O. Alexander Hamilton.
² Formerly st. s. Hamilton.
³ Formerly st. s. Pilot.
⁴ Formerly st. s. S. D. Combes.
⁵ Formerly st. s. Active.

⁶ Formerly st. w. (c John S. Summers.
⁷ Formerly st. w. (b D. T. Fleisher.
⁸ Formerly st. s. Alpha.
⁹ Formerly st. s. David B. Dearborn.

Line No.	Service	Crew	Indicated horse-power	Name of owner	Home port	Address of owner
1	Frt.	47	2,500	United States Shipping Board	Newark, N. J.	Kearny, N. J.
2	Frt.	20	1,500	Canada Atlantic Transit Co. (Minn.)	Duluth, Minn.	103 Board of Trade Building.
3	Oys.	8	125	F. W. Darling	Newport News, Va.	Hampton, Va.
4	Plt.	15	250	Gulf Export & Transportation Co. (Tex.)	Port Arthur, Tex.	Beaumont, Tex.
5	Msc.	1	40	George A. Frenz	Burlington, Vt.	South Hero, Vt.
6	Frt.	6	60	James J. Kehoe (N. Y.)	New York, N. Y.	Avenue U, East Fifty-seventh Street (B).
7	Frt.	40	2,800	United States Shipping Board	San Francisco, Calif.	369 Pine Street.
8	Tnk.	35	2,300	Richfield Oil Co. (Calif.)	Los Angeles Calif.	215 West Seventh Street.
9	Drg.	15	924	Kelley Island Lime & Transport Co. (Ohio)	Sandusky, Ohio	Kellys Island, Ohio.
10	Fer.	18	1,200	William Edenborn	New Orleans, La.	8018 Hampson Street.
11	Tow.	8	350	Southern Transportation Co. (N. J.)	Philadelphia, Pa.	Commercial Trust Building.
12	Tow.	12	100	Woods Bros. Construction Co. (Nebr.)	Omaha, Nebr.	Lincoln, Nebr.
13	Tow.	4	300	Great Lakes Towing Co. (N. J.)	Duluth, Minn.	N. P. Dock.
14	Frt.	36	800	West Ports Steamship Line (Wis.)	Milwaukee, Wis.	54 West Water Street.
15	Frt.	43	2,500	United States Shipping Board	Philadelphia, Pa.	Bourse Building.
16	Tow.	7	150	City of Philadelphia	do.	City Hall.
17	Frt.	38	2,000	American-Hawaiian Steamship Co. (N. J.)	New York, N. Y.	10 Bridge Street.
18	Tow.	5	600	Andrew J. Harper	Baltimore, Md.	104 Marine Bank Building.
19	Pas.	20	155	Louisville & Cincinnati Packet Co. (Ky.)	Louisville, Ky.	Covington, Ky.
20	Tow.	5	250	Flannery Towing Line (N. Y.)	New York, N. Y.	11 Moore Street.
21	Frt.	51	2,500	United States Shipping Board	do.	45 Broadway.
22	Tow.	5	200	Nicholas N. Peterson	do.	29 Broadway.
23	Frt.	40	3,100	Merchants & Miners Transportation Co. (Md.)	Baltimore, Md.	112 South Gay Street.
24	Tow.	17	800	Southern Transportation Co. (N. J.)	Philadelphia, Pa.	Commercial Trust Building.
25	Frt.	1	900	Alaska S. S. Co. (Nev.)	New York, N. Y.	120 Broadway.
26	Tnk.	37	1,800	Associated Oil Co. (Calif.)	San Francisco, Calif.	79 New Montgomery Street.
27	Frt.	4	90	Harry S. Howard	Port Huron, Mich.	Bay City, Mich.
28	Tow.	8	650	Keystone Towing Co. (N. Y.)	New York, N. Y.	1 Broadway.
29	Frt.	2	40	Foley Bros. (Minn.)	do.	Jersey City, N. J.
30	Pas.	78	2,600	Inter Island Steam Navigation Co. (Hawaii)	Honolulu, Hawaii.	42 Queen Street.
31	Frt.	7	300	New York & New Jersey Steamboat Co. (N. J.)	Perth Amboy, N. J.	Pier 32, East River.
32	Pas.	62	600	Inter Island Steam Navigation Co (Hawaii)	Honolulu, Hawaii.	42 Queen Street.
33	Msc.	4	100	W. B. Davidson	Milwaukee, Wis.	228 East Water Street.
34	Tow.	8	250	Tice Towing Line (N. J.)	New York, N. Y.	17 Battery Place.
35	Frt.	27	1,300	King S. S. Corporation (Del.)	Duluth, Minn.	McDougal Terrace.
36	Pas.	10	600	Dixon S. S. Co. (Mass.)	Boston, Mass.	17 T Wharf.
37	Tow.	2	80	C. E. Shea	Seward, Alaska	
38	Fsh.	21	100	Charles Schudt	Rockland, Me.	
39	Fsh.	9	1,200	Cornelius McCarthy	New York, N. Y.	145 West Forty-fifth Street.
40	Pas.	13	300	Washington Route (Wash.)	Seattle, Wash.	Pier 3.
41	Frt.	5	125	Narragansett Bay Oyster Co. (R. I.)	Providence, R. I.	85 Gano Street.
42	Frt.	30	1,200	Clyde S. S. Co. (Me.)	New York, N. Y.	Pier 36, North River.
43	Frt.	24	1,300	Kiowa Transportation Co. (Ind.)	Chicago, Ill.	Bay City, Mich.
44	Tnk.	42	2,500	Steamer Kishacoquillas Corporation (N. Y.)	New York, N. Y.	565 Fifth Avenue.
45	Frt.	57	2,800	United States Shipping Board	Portsmouth, N. H.	
46	Pas.	3	200	Manhattan State Hospital	New York, N. Y.	Ward's Island, N. Y.
47	Frt.	48	3,000	United States Shipping Board	Philadelphia, Pa.	Bourse Building.
48	Fsh.	2	30	Nicholson & Hall Boiler & Welding Co. (N. Y.)	Buffalo, N. Y.	176 Ohio Street.
49	Pas.	3	75	Will H. Hunter	Erie, Pa.	219 Sassafras Street.
50	Pas.	9	175	Cairo City Ferry Co. (Ill.)	St. Louis, Mo.	Cairo, Ill.
51	Fer.	13	1,400	Southern Pacific Co. (Ky.)	San Francisco, Calif.	65 Market Street.
52	Tow.	4	300	Port of Bandon (Oreg.)	Marshfield, Oreg.	Bandon, Oreg.
53	Pas.	12	190	American Yukon Navigation Co. (W. Va.)	Juneau, Alaska	
54	Tew.	5	250	Knappton Towboat Co. (Wash.)	Astoria, Oreg.	Knappton, Wash.
55	Tow.	7	75	Independent Towboat Co. (Del.)	Wilmington, Del.	Care Corporation Trust Co. of America.
56	Frt.	6	500	New York & Hastings Steamboat Co. (N. Y.)	New York, N. Y.	25 Broadway.
57	Tow.	7	275	Edward E. Gillen Towing Co. (Wis.)	Milwaukee, Wis.	288 E. Water Street.
58	Frt.	37	1,500	United States Shipping Board	Newark, N. J.	Kearny, N. J.
59	Frt.	57	3,500	United States Steel Products Co. (N. J.)	New York, N. Y.	30 Church Street.
60	Frt.	6	300	Kraft Coal & Fueling Co. (Ill.)	Chicago, Ill.	Ninety-fourth Street and Calumet River.
61	Whl.	10	375	American Pacific Whaling Co. (S. Dak.)	Seattle, Wash.	L. O. Smith Building.
62	Frt.	44	3,000	Polish American Navigation Corporation (Del.)	New York, N. Y.	206 Broadway.
63	Tow.	10	225	Stephen Green	Evansville, Ind.	New Albany, Ind.
64	Pas.	24	1,250	Puget Sound Navigation Co. (Nev.)	Seattle, Wash.	32 Colman Dock.
65	Pas.	23	1,000	Alaska Packers Association (Calif.)	San Francisco, Calif.	111 California Street.

^a Formerly st. s. Arthur.
^b Formerly st. s. Keran Flannery.
^c Formerly st. s. Edna Aldrich.
^d Formerly st. s. Eureka.
^e Formerly st. s. Addie Wade.
^f Formerly st. s. Henry G. Crew.

¹¹ Formerly st. s. Lake Faristell.
¹² Formerly st. s. Defiance.
¹³ Formerly st. s. Osceola.
¹⁴ Formerly U. S. A. st. s. Major Guy Howard.
¹⁵ Formerly st. s. Cape Lookout.

Steam Vessels

Line No.	Official No.	Signal letters	Rig	Name of vessel	Tonnage		Dimensions			When built	Where built
					Gross	Net	Length	Breadth	Depth		
1	92176		St. s.	L. A. Dempsey	41	20	62.5	15.9	6.8	1890	Philadelphia, Pa.
2	205129		St. s.	L. C. SABIN	98	34	74.0	20.0	11.6	1908	Chicago, Ill.
3	213231		St. s.	L. C. Ward	37	25	61.0	18.5	3.7	1915	Vanceboro, N. C.
4	223538		St. s.	L. D. POTTER	258	134	113.5	24.0	11.7	1910	Philadelphia, Pa.
5	226374		St. s.	L. E. BLOCK	9,062	7,164	604.2	64.2	28.6	1917	Lorain, Ohio
6	211057		St. s.	L. E. Thompson	22	15	60.0	14.3	4.7	1913	Portland, Ore.
7	209608		St. w.	L. G. NEAL	43	43	80.1	22.1	3.3	1912	Des Arc, Ark.
8	202604		St. c.	L. H. MARRERO	163	163	118.0	53.0	7.5	1905	Jeffersonville, Ind.
9	216986	LNCQ	St. s.	L. J. DRAKE	6,693	4,796	419.6	57.2	30.0	1918	Seattle, Wash.
10	220453		St. s.	L. M. BOWERS	8,262	6,436	580.0	60.2	27.8	1920	Lorain, Ohio
11	141326		St. s.	L. P. SMITH	73	36	67.0	18.2	9.1	1894	Cleveland, Ohio
12	141584		St. p.	L. S. THORNE	1,217	1,217	304.0	57.0	7.3	1898	Dubuque, Iowa
13	141847	KSHJ	St. s.	L. Y. Schermerhorn	181	123	98.3	22.7	11.4	1903	Camden, N. J.
14	206189		St. s.	LA BELLE	6,407	4,876	504.0	54.0	30.0	1909	Lorain, Ohio
15	221401		St. w.	LA BELLE	310	228	148.5	28.4	5.6	1921	Jeffersonville, Ind.
16	213909	LFSV	St. s.	LA BREA	6,665	4,157	435.0	56.2	33.7	1916	San Francisco, Calif.
17	222426		St. s.	La Paloma	30	18	59.8	13.3	5.3	1922	Clinton, Wash.
18	225181	MFVD	St. s.	LA PERLA	3,678	2,223	325.2	48.1	13.5	1924	Birkenhead, England
19	221103	MCNJ	St. s.	LA PLACENTIA	8,272	5,107	440.4	58.2	32.8	1921	Los Angeles, Calif.
20	221691	MDGK	St. s.	LA PURISIMA	5,091	3,032	392.3	51.2	30.4	1921	do.
21	141050		St. s.	LA SALLE	1,935	1,596	266.0	38.0	19.0	1890	Cleveland, Ohio
22	213149		St. s.	LA SALLE	96	49	75.0	20.0	12.5	1915	Ashtabula, Ohio
23	222332		St. s.	LA SALLE	677	334	161.6	54.9	15.9	1922	Toledo, Ohio
24	218865	LSRD	St. s.	LABETTE	4,989	3,051	390.0	54.2	27.6	1919	Hog Island, Pa.
25	140930	KJFD	St. s.	LACKAWANNA	1,973	1,179	260.0	39.2	21.6	1888	Cleveland, Ohio
26	202552		St. s.	LACKAWANNA	1,079	733	206.1	39.0	14.8	1905	Wilmington, Del.
27	205349		St. s.	LACKAWANNA	6,971	5,482	530.0	56.2	32.0	1908	Ecorse, Mich.
28	219673		St. s.	Lackawanna	181	123	94.2	25.0	13.2	1919	Nyack, N. Y.
29	219048	LTGB	St. s.	LACKAWANNA BRIDGE	3,545	2,174	324.0	46.2	25.0	1919	Newark, N. J.
30	206474		St. s.	Lady Alyce	8	5	39.0	10.0	3.4	1909	Poulsbo, Wash.
31	221597	MDCS	St. s.	Lafayette	173	118	94.3	25.3	13.1	1919	Sharptown, Md.
32	218790	LSNM	St. s.	LAFOMO	5,562	3,434	390.0	54.2	27.6	1919	Hog Island, Pa.
33	216660		St. w.	Lafourche	150	99	111.4	24.5	4.5	1918	Lockport, La.
34	141432		St. s.	LAGONDA	3,647	3,017	375.6	45.8	23.3	1896	West Bay City, Mich.
35	216194	LKNH	St. s.	LAKE ALLEN	2,308	1,378	253.5	43.8	20.4	1918	Ecorse, Mich.
36	216403	LKTQ	St. s.	LAKE ANNETTE	2,177	1,287	250.5	43.7	20.4	1918	Manitowoc, Wis.
37	217059	LNIID	St. s.	LAKE ARLINE	2,084	1,223	251.0	43.7	19.2	1918	Superior, Wis.
38	217230	LNTF	St. s.	LAKE BELNORA	2,350	1,418	250.5	43.6	22.2	1918	Saginaw, Mich.
39	216600	LNFJ	St. s.	LAKE BENROW	2,368	1,445	250.5	45.8	22.2	1918	Wyandotte, Mich.
40	216329	LKRH	St. s.	LAKE BENTON	2,018	1,248	251.0	43.5	20.0	1918	Lorain, Ohio
41	216657	LMGW	St. s.	LAKE BLANCHESTER	2,346	1,436	251.0	43.5	24.2	1918	Cleveland, Ohio
42	216915	LMVS	St. s.	LAKE BUCKEYE	2,338	1,431	250.5	43.5	22.6	1918	Chicago, Ill.
43	218007	LRBJ	St. s.	LAKE CANAVERAL	2,352	1,404	251.0	43.6	22.0	1919	Saginaw, Mich.
44	218395	LRSQ	St. s.	LAKE CANNONBURG	2,352	1,404	251.0	43.6	22.0	1919	do.
45	216295	LKJP	St. s.	LAKE CAPENS	2,026	1,200	251.0	43.5	20.0	1918	Superior, Wis.
46	216001	LJVP	St. s.	LAKE CHARLES	2,013	1,245	251.0	43.5	20.0	1918	Lorain, Ohio
47	216424	LKVC	St. s.	LAKE CHARLOTTE	2,239	1,341	253.5	43.5	22.5	1918	Ashtabula, Ohio
48	216454	LKVR	St. s.	LAKE CHELAN	2,010	1,227	252.0	43.5	18.9	1918	Toledo, Ohio
49	216168	LKMY	St. s.	LAKE CRYSTAL	2,308	1,378	253.5	43.8	20.4	1918	Ecorse, Mich.
50	216483	LKWQ	St. s.	LAKE DARAGA	2,371	1,447	250.2	43.8	22.2	1918	Wyandotte, Mich.
51	216903	LMVG	St. s.	LAKE DELANCEY	2,316	1,368	251.0	43.5	22.4	1918	Buffalo, N. Y.
52	216790	LMPK	St. s.	LAKE ELKO	2,330	1,435	251.0	43.5	24.2	1918	Lorain, Ohio
53	218295	LHPJ	St. s.	LAKE ELKWATER	2,730	1,693	253.4	43.6	26.0	1919	Ecorse, Mich.
54	218100	LRFW	St. s.	LAKE ELKWOOD	2,730	1,693	253.4	43.6	26.0	1919	do.
55	218448	LRVD	St. s.	LAKE ELLENORAH	2,681	1,662	253.4	43.6	26.0	1919	do.
56	218397	LSTQ	St. s.	LAKE ELLERSLIE	2,674	1,658	253.4	43.8	26.0	1919	do.
57	219019	LTFB	St. s.	LAKE ELLITHORPE	2,674	1,658	253.4	43.8	26.0	1919	do.
58	218959	LTBG	St. s.	LAKE ELLSWORTH	2,674	1,658	253.4	43.8	26.0	1919	do.
59	219201	LTPG	St. s.	LAKE ELMDALE	2,674	1,658	253.4	43.8	26.0	1919	do.
60	219201	LTVN	St. s.	LAKE ELMONT	2,674	1,658	253.4	43.8	26.0	1919	do.
61	219461	LVGS	St. s.	LAKE ELMFORD	2,674	1,658	253.4	43.8	26.0	1919	do.
62	219542	LVMF	St. s.	LAKE ELMWOOD	2,674	1,658	253.4	43.8	26.0	1920	do.
63	219044	LTFQ	St. s.	LAKE ELFUEBLO	2,674	1,664	253.4	43.7	26.2	1919	Ashtabula, Ohio
64	219405	LVDH	St. s.	LAKE ELSAH	2,674	1,663	253.4	43.8	26.2	1919	do.
65	216816	LMQR	St. s.	LAKE ELSINORE	2,330	1,435	251.0	43.5	24.2	1918	Lorain, Ohio
66	219572	LVNQ	St. s.	LAKE ELVA	2,674	1,663	253.4	43.8	26.2	1920	Ashtabula, Ohio
67	216366	LKSD	St. s.	LAKE ENNIS	2,371	1,447	250.2	43.8	22.2	1918	Wyandotte, Mich.
68	218478	LRWH	St. s.	LAKE FABLUS	2,606	1,612	251.0	43.6	26.1	1919	do.

¹ Formerly st. s. Mascot.

² Formerly U. S. Q. M. C. Gen. George H. Weeks.

³ Formerly British st. s. La Perla.

⁴ Formerly st. s. Henry E. Gillen.

Formerly st. s. Woodbury.

Steam Vessels

Line No.	Service	Crew	Indicated horse-power	Name of owner	Home port	Address of owner
1	Tow.	4	250	John J. Dempsey	Philadelphia, Pa.	507 Bullitt Building.
2	Tow.	13	800	Great Lakes Towing Co. (N. J.)	Duluth, Minn.	N. P. Dock.
3	Frt.	2	40	W. H. Parris	New Bern, N. C.	
4	Tow.	22	650	L. D. Potter	Wilmington, N. C.	Colonial Apartments.
5	Frt.	32	2,500	Island Steamship Co. (W. Va.)	Chicago, Ill.	38 South Dearborn Street.
6	Frt.	2	125	Hackett Digger Co. (Oreg.)	Portland, Oreg.	500 Concord Building.
7	Tow.	11	40	J. J. Nartzik Co. (Ill.)	Memphis, Tenn.	Des Arc, Ark.
8	Fer.	9	260	Louisiana Avenue Ferry Co. (La.)	New Orleans, La.	171 Walnut Street.
9	Tnk.	37	3,000	Standard Oil Co. (N. J.)	New York, N. Y.	26 Broadway.
10	Frt.	32	2,300	Continental Steamship Co. (Minn.)	Duluth, Minn.	800 Alworth Building.
11	Tow.	4	300	Great Lakes Dredge & Dock Co. (N. J.)	do.	First National Bank Building.
12	Pas.	20	980	Texas & Pacific Ry. Co.	New York, N. Y.	149 Broadway.
13	Tow.	12	550	American Dredging Co. (Pa.)	Philadelphia, Pa.	308 Chestnut Street.
14	Frt.	32	1,760	LaBelle Steamship Co. (Ohio)	Cleveland, Ohio	Leader-News Building.
15	Tow.	24	700	La Belle Transportation Co. (W. Va.)	Pittsburgh, Pa.	Wheeling, W. Va.
16	Tnk.	38	2,500	Union Oil Co. of California (Calif.)	Los Angeles, Calif.	Union Oil Building.
17	Tow.	2	100	Nellis S. Rogers	Tacoma, Wash.	Everett, Wash.
18	Frt.	49	2,500	United Fruit Steamship Corporation (Del.)	New York, N. Y.	17 Battery Place.
19	Tnk.	36	3,300	Union Oil Co. of Calif. (Calif.)	Los Angeles, Calif.	Union Oil Building.
20	Tnk.	33	2,800	do.	do.	Do.
21	Frt.	22	735	Atlas Steamship Co. (Minn.)	Duluth, Minn.	103 Board of Trade Building.
22	Tow.	4	400	Fitz Simons and Connell Dredge & Dock Co. (Me.)	Chicago, Ill.	10 South La Salle Street.
23	Fer.	22	1,700	Detroit & Windsor Ferry Co. (Mich.)	Detroit, Mich.	Foot Woodward Avenue.
24	Frt.	35	2,200	United States Shipping Board	Philadelphia, Pa.	Bourse Building.
25	Frt.	23	800	Lackawanna Transportation Co. (Mass.)	Boston, Mass.	73 Water Street.
26	Fer.	7	1,400	Hoboken Ferry Co. (N. J.)	New York, N. Y.	90 West Street.
27	Frt.	32	1,800	Bethlehem Transportation Corporation (Del.)	Cleveland, Ohio	Union Trust Building.
28	Tow.	11	450	Delaware, Lackawanna & Western R. R. Co. (Pa.)	New York, N. Y.	143 Liberty Street.
29	Frt.	37	1,500	United States Shipping Board	Newark, N. J.	Kearny, N. J.
30	Fsh.	1	30	Lucas Lawrence	Seattle, Wash.	Marysville, Wash.
31	Tow.	5	550	Lehigh Valley R. R. Co. (N. J.)	New York, N. Y.	Pier 11, North River.
32	Frt.	43	2,500	United States Shipping Board	Philadelphia, Pa.	Bourse Building.
33	Tow.	12	200	Alexander Barker	New Orleans, La.	Lockport, La.
34	Frt.	19	1,250	Interlake Steamship Co. (Ohio)	Cleveland, Ohio	Union Trust Building.
35	Frt.	35	1,200	United States Shipping Board	New York, N. Y.	45 Broadway.
36	Frt.	34	1,250	do.	Norfolk, Va.	Army Base.
37	Frt.	27	1,200	Lake Arline Steamship Co. (Del.)	Duluth, Minn.	811 Sellwood Building.
38	Frt.	40	1,300	Ford-Motor Co. (Del.)	Detroit, Mich.	Highland Park, Mich.
39	Frt.	40	1,300	do.	do.	Do.
40	Frt.	32	2,000	Mobile, Miami & Gulf Steamship Co. (Ala.)	Mobile, Ala.	608 First National Bank Building.
41	Frt.	33	1,200	United States Shipping Board	New York, N. Y.	Do.
42	Frt.	32	1,300	do.	Norfolk, Va.	Army Base.
43	Frt.	34	1,400	do.	do.	Do.
44	Frt.	39	1,400	do.	Port Huron, Mich.	Saginaw, Mich.
45	Frt.	28	1,200	Mobile, Miami & Gulf Steamship Co. (Ala.)	Mobile, Ala.	608 First National Bank Building.
46	Frt.	33	1,200	Noland Steamship Co. (Va.)	Newport News, Va.	322 Twenty-eighth Street.
47	Frt.	36	1,500	United States Shipping Board	New York, N. Y.	45 Broadway.
48	Frt.	38	1,200	Lake Cheilan Steamship Corporation (N. Y.)	Buffalo, N. Y.	Grand Island, N. Y.
49	Frt.	36	1,250	United States Shipping Board	Norfolk, Va.	Army Base.
50	Frt.	48	1,300	do.	New York, N. Y.	45 Broadway.
51	Frt.	37	1,200	do.	Norfolk, Va.	Army Base.
52	Frt.	26	1,200	do.	do.	Do.
53	Frt.	42	1,600	do.	New York, N. Y.	45 Broadway.
54	Frt.	42	1,600	do.	Detroit, Mich.	Wyandotte, Mich.
55	Frt.	42	1,500	do.	do.	Do.
56	Frt.	42	1,500	do.	Baltimore, Md.	22 Light Street.
57	Frt.	32	1,200	New England, New York & Texas Steamship Corporation (Del.)	New York, N. Y.	17 Battery Place.
58	Frt.	42	1,500	United States Shipping Board	Detroit, Mich.	Wyandotte, Mich.
59	Frt.	42	1,500	do.	do.	Do.
60	Frt.	42	1,400	United States Shipping Board	New York, N. Y.	45 Broadway.
61	Frt.	42	1,500	do.	do.	Do.
62	Frt.	42	1,500	do.	Baltimore, Md.	22 Light Street.
63	Frt.	35	1,400	do.	New York, N. Y.	45 Broadway.
64	Frt.	35	1,500	do.	do.	Do.
65	Frt.	33	1,200	do.	Norfolk, Va.	Army Base.
66	Frt.	33	1,500	do.	Savannah, Ga.	Realty Building.
67	Frt.	48	1,300	do.	Detroit, Mich.	Wyandotte, Mich.
68	Frt.	32	1,500	do.	New Orleans, La.	Carondelet Building.

^a Formerly st. s. Daniel B. Mescham.
^b Edwin E. Slick.
⁷ Formerly st. s. Hauler.

⁸ Formerly st. s. Vulcan II.
⁹ Sold to Ford Motor Co. but document not yet surrendered.

Line No.	Official No.	Signal letters	Rig	Name of vessel	Tonnage		Dimensions			When built	Where built
					Gross	Net	Length	Breadth	Depth		
					Feet						
1	218679	LSQM	St. s	LAKE FAGUNDUS.....□+	2,606	1,612	251.0	43.6	26.1	1919	Wyandotte, Mich.....
2	218640	LSFT	St. s	LAKE FAIRFAX.....□+	2,606	1,612	251.0	43.6	26.1	1919	do.....
3	218680	LSGN	St. s	LAKE FAIRLIE.....□+	2,606	1,612	251.0	43.6	26.1	1919	do.....
4	219067	LTID	St. s	LAKE FAIRPORT.....□+	2,606	1,612	251.0	43.6	26.1	1919	do.....
5	218708	LSHV	St. s	LAKE FANBUSH.....□+	2,598	1,610	251.0	43.6	26.1	1919	Lorain, Ohio.....
6	219471	LVHF	St. s	LAKE FANDANGO.....□+	2,606	1,612	251.0	43.6	26.1	1919	Wyandotte, Mich.....
7	219480	LVHP	St. s	LAKE FANDON.....□+	2,606	1,612	251.0	43.6	26.1	1919	do.....
8	218881	LSRV	St. s	LAKE FANSDALE.....□+	2,598	1,609	251.0	43.6	26.1	1919	Lorain, Ohio.....
9	218418	LRTF	St. s	LAKE FARABEE.....□+	2,642	1,639	251.0	43.6	26.1	1919	Cleveland, Ohio.....
10	218600	LSDC	St. s	LAKE FARBER.....□+	2,638	1,634	251.0	43.6	26.1	1919	do.....
11	217237	LNTP	St. s	LAKE FARGE.....□+	2,624	1,628	251.0	43.6	26.2	1918	do.....
12	219064	LTGW	St. s	LAKE FARLEY.....□+	2,599	1,615	251.0	43.6	26.1	1919	do.....
13	218559	LSGD	St. s	LAKE FARRAGUT.....□+	2,606	1,609	251.0	43.6	26.2	1919	Superior, Wis.....
14	219111	LTJK	St. s	LAKE FAYONIA.....□+	2,592	1,613	251.0	43.6	26.1	1919	Lorain, Ohio.....
15	219182	LTNH	St. s	LAKE FAXON.....□+	2,592	1,613	251.0	43.6	26.1	1919	do.....
16	218766	LSMK	St. s	LAKE FEAR.....□+	2,344	1,399	251.0	43.6	22.0	1919	Saginaw, Mich.....
17	219445	LVGO	St. s	LAKE FENN.....□+	2,592	1,613	251.0	43.6	26.1	1919	Lorain, Ohio.....
18	219260	LTSE	St. s	LAKE FERNALDA.....□+	2,595	1,613	251.0	43.6	26.1	1919	Cleveland, Ohio.....
19	219186	LTNP	St. s	LAKE FERRONA.....□+	2,598	1,615	251.0	43.6	26.1	1919	do.....
20	218330	LRQG	St. s	LAKE FESTINA.....□+	2,559	1,586	251.0	43.6	25.8	1919	Toledo, Ohio.....
21	218384	LRSG	St. s	LAKE FESTUS.....□+	2,571	1,588	248.6	43.7	25.9	1919	do.....
22	218509	LSBO	St. s	LAKE FIBRE.....□+	2,571	1,588	248.6	43.7	25.9	1919	do.....
23	219101	LTJC	St. s	LAKE FIGART.....□+	2,559	1,586	251.0	43.6	25.8	1919	do.....
24	219115	LTJN	St. s	LAKE FIGHTING.....□+	2,559	1,586	251.0	43.6	25.8	1919	do.....
25	218900	LSTR	St. s	LAKE FISCUS.....□+	2,713	1,679	263.4	43.8	26.9	1919	Superior, Wis.....
26	219112	LTJM	St. s	LAKE FITCH.....□+	2,713	1,679	263.4	43.8	26.9	1919	do.....
27	218805	LSPG	St. s	LAKE FLAGON.....□+	2,609	1,610	251.0	43.6	26.2	1919	Duluth, Minn.....
28	219068	LTHF	St. s	LAKE FLATONIA.....□+	2,609	1,610	251.0	43.6	26.2	1919	do.....
29	219056	LVRW	St. s	LAKE FLORIS.....□+	2,606	1,612	251.0	43.6	26.2	1920	do.....
30	217580	LPVH	St. s	LAKE FLUME.....□+	2,592	1,604	251.0	43.6	26.1	1919	Wyandotte, Mich.....
31	217658	LQDM	St. s	LAKE FOLCROFT.....□+	2,592	1,604	251.0	43.6	26.1	1919	do.....
32	217785	LQKT	St. s	LAKE FONTANA.....□+	2,592	1,604	251.0	43.6	26.1	1919	Wyandotte, Mich.....
33	217754	LQJV	St. s	LAKE FONTANET.....□+	2,592	1,604	251.0	43.6	26.1	1919	do.....
34	217304	LPQD	St. s	LAKE FOUCHE.....□+	2,615	1,601	251.0	43.6	25.8	1918	Superior, Wis.....
35	216571	LMDK	St. s	LAKE FRANCES.....□+	2,016	1,193	252.0	43.5	18.9	1918	Toledo, Ohio.....
36	217675	LQFQ	St. s	LAKE FRAZEE.....□+	2,622	1,617	251.0	43.6	26.2	1919	Lorain, Ohio.....
37	217670	LQDW	St. s	LAKE FREEBORN.....□+	2,622	1,621	251.0	43.6	26.2	1919	do.....
38	217764	LQKD	St. s	LAKE FREELAND.....□+	2,622	1,617	251.0	43.6	26.2	1919	do.....
39	218499	LRWQ	St. s	LAKE FRUGALITY.....□+	2,608	1,613	251.0	43.6	26.1	1919	do.....
40	218616	LSDQ	St. s	LAKE FRUMET.....□+	2,608	1,614	251.0	43.6	26.1	1919	do.....
41	217857	LQPW	St. s	LAKE FUGARD.....□+	2,607	1,603	251.0	43.6	26.2	1919	Buffalo, N. Y.....
42	220129	LWQP	St. s	LAKE FURNAS.....□+	2,677	1,660	263.4	43.8	26.2	1920	Saginaw, Mich.....
43	219121	LTJW	St. s	LAKE GAITHER.....□+	2,689	1,667	263.4	43.8	26.2	1919	Manitowoc, Wis.....
44	216663	LMHC	St. s	LAKE GAKONA.....□+	2,368	1,445	250.5	43.8	22.2	1918	Wyandotte, Mich.....
45	219120	LTJV	St. s	LAKE GALEWOOD.....□+	2,689	1,667	263.4	43.8	26.2	1919	Manitowoc, Wis.....
46	219816	LWDR	St. s	LAKE GANADO.....□+	2,677	1,660	263.4	43.8	26.2	1920	Saginaw, Mich.....
47	220676	MBPW	St. s	LAKE GANO.....□+	2,677	1,660	263.4	43.8	26.2	1920	do.....
48	216811	LMQK	St. s	LAKE GARDNER.....□+	2,292	1,367	253.5	43.8	20.4	1918	Ecorse, Mich.....
49	220626	MBWD	St. s	LAKE GATUN.....□+	2,677	1,660	263.4	43.8	26.2	1920	Saginaw, Mich.....
50	218476	LRWF	St. s	LAKE GAZETTE.....□+	2,664	1,630	251.0	43.6	26.1	1919	Chicago, Ill.....
51	216775	LMNP	St. s	LAKE GEDNEY.....□+	2,333	1,428	251.0	43.5	24.2	1918	Cleveland, Ohio.....
52	215765	LJFR	St. s	LAKE GEORGE.....□+	2,486	1,782	263.0	43.5	27.5	1917	Ashtabula, Ohio.....
53	219205	LTPM	St. s	LAKE GERT.....□+	2,637	1,619	251.0	43.6	26.1	1919	Chicago, Ill.....
54	219694	LWCN	St. s	LAKE GEYSER.....□+	2,592	1,613	251.0	43.6	26.1	1920	do.....
55	219601	LVPQ	St. s	LAKE GIDDINGS.....□+	2,592	1,613	251.0	43.6	26.1	1920	do.....
56	218115	LROJ	St. s	LAKE GILTA.....□+	2,664	1,654	251.0	43.6	26.1	1919	Wyandotte, Mich.....
57	218056	LRDC	St. s	LAKE GILTEDOE.....□+	2,664	1,654	251.0	43.6	26.1	1919	do.....
58	218437	LRTW	St. s	LAKE GIRTH.....□+	2,606	1,612	251.0	43.6	26.1	1919	do.....
59	218438	LRVB	St. s	LAKE GLASCO.....□+	2,606	1,612	251.0	43.6	26.1	1919	do.....
60	217017	LNFB	St. s	LAKE GORIN.....□+	2,368	1,445	250.5	43.6	22.2	1918	do.....
61	217789	LQKV	St. s	LAKE GRAINGER.....□+	2,615	1,602	251.0	43.6	26.1	1919	Chicago, Ill.....
62	217855	LQPT	St. s	LAKE GRAMPUS.....□+	2,615	1,602	251.0	43.6	26.1	1919	do.....
63	217204	LNRT	St. s	LAKE GRANDON.....□+	2,611	1,617	251.0	43.6	26.1	1918	Wyandotte, Mich.....
64	217307	LPOG	St. s	LAKE GRATAN.....□+	2,611	1,617	251.0	43.6	26.1	1918	do.....
65	217367	LPPS	St. s	LAKE GRAVELLA.....□+	2,611	1,617	251.0	43.6	26.1	1918	do.....
66	217528	LPRW	St. s	LAKE GRETNA.....□+	2,592	1,604	251.0	43.6	26.1	1919	do.....
67	216646	LMGQ	St. s	LAKE HARRIS.....□+	2,217	1,340	253.5	43.5	22.5	1918	Ashtabula, Ohio.....
68	216261	LKQH	St. s	LAKE HEMLOCK.....□+	2,306	1,378	253.5	43.8	20.4	1918	Ecorse, Mich.....
69	217971	LQWC	St. s	LAKE INAHA.....□+	2,622	1,619	251.0	43.6	26.2	1919	Lorain, Ohio.....
70	218914	LSVN	St. s	LAKE INGLENOOK.....□+	2,606	1,612	251.0	43.6	26.1	1919	Wyandotte, Mich.....
71	217087	LNJK	St. s	LAKE KYTLE.....□+	2,157	1,285	250.5	43.7	20.4	1918	Manitowoc, Wis.....
72	216389	LKTB	St. s	LAKE LAROA.....□+	2,371	1,447	250.2	43.8	22.2	1918	Wyandotte, Mich.....

¹ Formerly st. v. Berregaux.

Steam Vessels

119

Line No.	Service	Crew	Indicated horse-power	Name of owner	Home port	Address of owner
1	Frt.	36	1,500	United States Shipping Board.....	Detroit, Mich.	Wyandotte, Mich.
2	Frt.	36	1,500	do.....	Baltimore, Md.	22 Light Street.
3	Frt.	36	1,500	do.....	New Orleans, La.	Carondelet Building.
4	Frt.	32	1,500	Mobile Miami & Gulf Steamship Co. (Ala.)..	Mobile, Ala.	608 First National Bank Building.
5	Frt.	27	1,500	United States Shipping Board.....	New Orleans, La.	Carondelet Building.
6	Frt.	36	1,500	do.....	Norfolk, Va.	Army Base.
7	Frt.	36	1,500	do.....	Detroit, Mich.	Wyandotte, Mich.
8	Frt.	35	1,200	do.....	New York, N. Y.	45 Broadway.
9	Frt.	32	1,500	do.....	do.....	Do.
10	Frt.	27	1,200	York Steamship Corporation (N. J.).....	do.....	17 State Street.
11	Frt.	32	1,300	United States Shipping Board.....	do.....	Do.
12	Frt.	35	1,500	do.....	Cleveland, Ohio	
13	Frt.	41	1,500	do.....	Duluth, Minn.	Superior, Wis.
14	Frt.	35	1,500	do.....	Cleveland, Ohio	
15	Frt.	35	1,500	do.....	New York, N. Y.	45 Broadway.
16	Frt.	40	1,400	do.....	Norfolk, Va.	Do.
17	Frt.	35	1,500	do.....	New York, N. Y.	Lorain, Ohio.
18	Frt.	32	1,500	do.....	Cleveland, Ohio	Bourse Building.
19	Frt.	32	1,500	do.....	Philadelphia, Pa.	45 Broadway.
20	Frt.	33	1,100	do.....	New York, N. Y.	
21	Frt.	28	1,500	do.....	Toledo, Ohio	Do.
22	Frt.	32	1,600	do.....	New York, N. Y.	Army Base.
23	Frt.	24	1,500	do.....	Norfolk, Va.	
24	Frt.	24	1,400	do.....	Toledo, Ohio	
25	Frt.	33	1,600	do.....	New York, N. Y.	45 Broadway.
26	Frt.	33	1,500	do.....	do.....	Do.
27	Frt.	41	1,500	do.....	Norfolk, Va.	Army Base.
28	Frt.	35	1,425	New England, New York & Texas Steamship Corporation (Del.).....	New York, N. Y.	17 Battery Place.
29	Frt.	33	1,500	United States Shipping Board.....	New Orleans, La.	Carondelet Building.
30	Frt.	48	1,300	do.....	Norfolk, Va.	Army Base.
31	Frt.	48	1,250	do.....	New York, N. Y.	45 Broadway.
32	Frt.	48	1,200	do.....	do.....	Do.
33	Frt.	37	1,300	do.....	Norfolk, Va.	Army Base.
34	Frt.	27	1,300	do.....	New York, N. Y.	45 Broadway.
35	Frt.	28	1,200	Frank Paramino.....	San Francisco, Calif.	1 Drumm Street.
36	Frt.	37	1,300	United States Shipping Board *.....	do.....	
37	Frt.	32	1,300	do.....	Norfolk, Va.	Army Base.
38	Frt.	32	1,100	do.....	New York, N. Y.	45 Broadway.
39	Frt.	36	1,100	do.....	do.....	Do.
40	Frt.	32	1,300	do.....	do.....	Do.
41	Frt.	36	1,200	do.....	do.....	Do.
42	Frt.	40	1,500	do.....	do.....	Do.
43	Frt.	30	1,500	New England and New York & Texas S. S. Corporation (Del.).....	Cleveland, Ohio	
44	Frt.	48	1,300	United States Shipping Board *.....	New York, N. Y.	Do.
45	Frt.	26	1,450	Peninsula State Steamship Corporation (N. Y.).....	do.....	150 Broadway.
46	Frt.	40	1,500	United States Shipping Board.....	do.....	45 Broadway.
47	Frt.	40	1,200	do.....	do.....	Do.
48	Frt.	36	1,250	do.....	Detroit, Mich.	Wyandotte, Mich.
49	Frt.	40	1,500	do.....	Port Huron, Mich.	Saginaw, Mich.
50	Frt.	38	1,500	do.....	Chicago, Ill.	
51	Frt.	33	1,200	do.....	Savannah, Ga.	Realty Building.
52	Frt.	30	1,200	Davidson Steamship Co. (Minn.).....	Duluth, Minn.	Bay City, Mich.
53	Frt.	32	1,300	United States Shipping Board.....	New York, N. Y.	45 Broadway.
54	Frt.	32	1,500	do.....	do.....	Do.
55	Frt.	26	1,425	New England, New York & Texas S. S. Corporation (Del.).....	New York, N. Y.	17 Battery Place.
56	Frt.	36	1,500	United States Shipping Board.....	Norfolk, Va.	Army Base.
57	Frt.	34	1,350	Lake Gilhedge S. S. Co. (Ala.).....	Mobile, Ala.	7 St. Michael Street.
58	Frt.	36	1,500	United States Shipping Board.....	New Orleans, La.	Carondelet Building.
59	Frt.	36	1,500	do.....	Norfolk, Va.	Army Base.
60	Frt.	48	1,300	Ford Motor Co. (Del.).....	Detroit, Mich.	Highland Park, Mich.
61	Frt.	38	1,200	United States Shipping Board *.....	Norfolk, Va.	Army Base.
62	Frt.	38	1,200	do.....	New York, N. Y.	45 Broadway.
63	Frt.	48	1,300	do.....	Baltimore, Md.	22 Light Street
64	Frt.	48	1,300	do.....	New York, N. Y.	45 Broadway.
65	Frt.	48	1,300	do.....	do.....	Do.
66	Frt.	48	1,300	do.....	do.....	Do.
67	Frt.	33	1,500	do.....	do.....	Do.
68	Frt.	36	1,250	do.....	do.....	Do.
69	Frt.	34	1,300	United States Shipping Board *.....	Norfolk, Va.	Army Base.
70	Frt.	28	1,500	New England, New York & Texas S. S. Corporation (Del.).....	New York, N. Y.	17 Battery Place.
71	Frt.	43	1,400	United States Shipping Board *.....	do.....	45 Broadway.
72	Frt.	48	1,300	do.....	do.....	Do.

* Sold to Ford Motor Co. but document not yet surrendered.

Line No.	Official No.	Signal letters	Rig	Name of vessel	Tonnage		Dimensions			When built	Where built
					Gross	Net	Length	Breadth	Depth		
					Feet						
1	216390	LKTO	St. s.	LAKE LASANO.....	2,371	1,447	250.2	43.8	22.2	1918	do.
2	216156	LKMJ	St. s.	LAKE LEMANDO.....	2,370	1,451	251.0	43.5	24.2	1918	Cleveland, Ohio
3	216277	LKQT	St. s.	LAKE LIDA.....	2,177	1,287	250.5	43.7	20.4	1918	Manitowoc, Wis.
4	216406	LKTR	St. s.	LAKE LOUISE.....	2,242	1,362	253.5	43.5	22.5	1918	Ashtabula, Ohio
5	216481	LKWP	St. s.	LAKE MARY.....	2,292	1,367	253.5	43.8	20.4	1918	Ecorse, Mich.
6	216184	LKMR	St. s.	LAKE MAUREPAS.....	2,242	1,362	253.5	43.5	22.5	1918	Ashtabula, Ohio
7	221008	MCJV	St. s.	LAKE MIRAFLORES. □+⊙	2,702	1,672	253.4	43.8	26.2	1921	Saginaw, Mich.
8	216816	LJHD	St. s.	LAKE ONTARIO.....	2,003	1,211	250.5	43.7	20.4	1917	Manitowoc, Wis.
9	216716	LMJR	St. s.	LAKE ORMOG.....	2,368	1,445	250.5	43.8	22.2	1918	Wyandotte, Mich.
10	216914	LMVR	St. s.	LAKE OSWEYA.....	2,416	1,432	250.5	43.8	22.2	1918	Saginaw, Mich.
11	216758	LMKV	St. s.	LAKE PACHUTA.....	2,416	1,464	250.5	43.8	22.2	1918	Saginaw, Mich.
12	216226	LKPK	St. s.	LAKE PEWAUKEE.....	2,167	1,284	250.5	43.7	20.4	1918	Manitowoc, Wis.
13	216738	LMKF	St. s.	LAKE PLEASANT.....	2,221	1,344	253.5	43.5	22.5	1918	Ashtabula, Ohio
14	217904	LQSN	St. s.	LAKE SABA.....	2,352	1,401	251.0	43.6	22.0	1919	Saginaw, Mich.
15	217657	LQDK	St. s.	LAKE SAPOK.....	2,592	1,604	251.0	43.6	20.1	1919	Wyandotte, Mich.
16	216278	LKQV	St. s.	LAKE SHAWANO.....	2,177	1,287	250.5	43.7	20.4	1918	Manitowoc, Wis.
17	216570	LMDG	St. s.	LAKE SILVER.....	2,202	1,367	253.5	43.8	20.4	1918	Ecorse, Mich.
18	218721	LSJK	St. s.	LAKE SINGARA.....	2,715	1,690	253.4	43.7	20.2	1919	Ashtabula, Ohio
19	217587	LPVQ	St. s.	LAKE STRABO.....	2,364	1,437	251.0	43.7	22.1	1919	Toledo, Ohio
20	216150	LKMF	St. s.	LAKE TRAVERSE.....	1,093	1,177	251.0	43.6	18.1	1918	Duluth, Minn.
21	219404	LVDG	St. s.	LAKE TREBA. □+⊙	2,606	1,612	251.0	43.6	26.1	1919	Wyandotte, Mich.
22	216959	LNBK	St. s.	LAKE WILSON.....	2,139	1,275	250.5	43.7	20.4	1918	Manitowoc, Wis.
23	216538	LMCO	St. s.	LAKE WIMICO.....	2,013	1,242	251.0	43.5	20.0	1918	Lorain, Ohio
24	216170	LKNB	St. s.	LAKE WINONA.....	2,308	1,378	253.5	43.8	20.4	1918	Ecorse, Mich.
25	217045	LNKR	St. s.	LAKE WINOOSKI.....	2,416	1,432	250.5	43.8	22.2	1918	Saginaw, Mich.
26	140875		St. s.	Lake Worth.....	21	12	65.0	14.0	3.0	1887	Jacksonville, Fla.
27	216698	LMIV	St. s.	LAKE YAHARA.....	2,338	1,431	250.5	43.5	22.0	1918	Chicago, Ill.
28	216874	LMTC	St. s.	LAKE YPSILANTI.....	2,368	1,445	250.5	43.8	22.2	1918	Wyandotte, Mich.
29	217074	LNIV	St. s.	LAKE ZALISKI.....	2,332	1,452	251.0	43.6	22.2	1918	Lorain, Ohio
30	216262	LKQJ	St. s.	LAKEHURST.....	2,308	1,378	253.5	43.8	20.4	1918	Ecorse, Mich.
31	3140		St. s.	Lakeport.....	1,294	643	240.0	36.4	15.6	1890	Wyandotte, Mich.
32	215773	LJFW	St. s.	LAKEVIEW.....	2,003	1,211	250.5	43.7	20.4	1917	Manitowoc, Wis.
33	216890	LMTR	St. s.	LAKEVILLE.....	2,292	1,367	253.5	43.8	9.5	1918	Ecorse, Mich.
34	116025		St. s.	LAKEWOOD.....	1,316	821	246.5	38.5	16.0	1884	Wyandotte, Mich.
35	141723		St. s.	LAKEWOOD.....	1,016	501	200.0	44.0	17.3	1901	Wilmington, Del.
36	216869	LCSJ	St. s.	LAKINA. □+⊙	2,059	1,233	243.0	41.1	17.3	1913	do.
37	141078		St. s.	Lamberts Point.....	10	6	44.4	9.8	3.0	1867	Philadelphia, Pa.
38	141217		St. p.	LANCASTER.....	919	692	205.4	56.1	10.7	1892	Sparrows Point, Md.
39	141802		St. s.	LANCASTER.....	223	145	92.0	22.0	12.0	1902	Richmond, Va.
40	209830		St. w.	LANCASTER.....	48	48	89.0	18.0	3.0	1912	Kingston Mines, Ill.
41	216451	LKVP	St. s.	LANCASTER. □+⊙	5,871	3,530	434.3	57.7	27.1	1918	Chester, Pa.
42	141067		St. s.	Langell Boys.....	467	306	156.6	33.8	10.6	1890	St. Clair, Mich.
43	209272		St. s.	Langlois.....	31	21	51.6	13.2	5.8	1911	Manitowoc, Wis.
44	141160		St. s.	LANNAN.....	25	12	57.7	13.3	5.7	1891	Baltimore, Md.
45	219250	LTRQ	St. s.	LANSOWNE. □+⊙	5,479	3,378	400.7	54.2	30.4	1919	Chester, Pa.
46	200595	KSVF	St. s.	LANSING. □+⊙	4,613	2,841	389.4	47.2	27.6	1890	Newcastle, England.
47	217837	LQPC	St. s.	LARA. □+⊙	2,967	1,700	300.0	44.1	22.9	1919	Wilmington, Del.
48	219931	LWJM	St. s.	LAS VEGAS. □+⊙	5,403	3,362	410.0	54.4	27.2	1920	Los Angeles, Calif.
49	217380	LPQH	St. s.	LATIN AMERICAN. □	168	75	97.2	23.0	10.2	1918	Bath, Me.
50	207935	LBQM	St. s.	LATOUCHE. □+⊙	2,332	1,481	240.0	41.0	28.0	1910	Seattle, Wash.
51	141418		St. w.	Laura.....	58	58	92.0	22.0	3.9	1895	Arrow Rock, Mo.
52	141703		St. s.	Laura.....	56	36	70.0	19.4	8.6	1901	Scranton, Miss.
53	80759		St. s.	Laura H. Williams.....	45	30	57.6	16.0	8.0	1880	Brooklyn, N. Y.
54	157390		St. s.	Laura M. Keeler.....	93	46	78.5	20.5	9.7	1893	Tottenville, N. Y.
55	141183		St. w.	Laurance.....	62	56	88.0	26.2	3.8	1891	Madison, Ind.
56	141856		St. s.	Laurel.....	41	23	52.2	15.8	6.1	1903	South Bend, Wash.
57	217647	LQCV	St. s.	LAUREL.....	4,296	2,630	339.3	49.1	25.5	1919	Baltimore, Md.
58	219510	LVJW	St. s.	LAUREL. □+⊙	5,867	3,635	410.5	54.2	29.2	1920	Seattle, Wash.
59	220649	MBNV	St. s.	LAVADA. □+⊙	6,052	3,762	402.5	53.0	32.0	1920	Baypoint, Calif.
60	141529		St. w.	Lavelle Young.....	506	306	140.0	32.0	6.9	1898	Portland, Ore.
61	105883		St. p.	Lawrence.....	451	298	145.2	30.0	7.9	1880	Philadelphia, Pa.
62	206615		St. s.	Lawrence.....	13	11	39.6	10.0	3.5	1906	West De Pere, Wis.
63	214973		St. s.	Lawrence.....	134	91	95.4	25.2	6.4	1917	Morristown, N. Y.
64	140451		St. s.	Leader.....	59	29	72.6	18.5	8.2	1881	Philadelphia, Pa.
65	140718		St. w.	Leader.....	234	156	144.0	32.0	6.5	1884	Stockton, Calif.
66	141863		St. s.	Leander Wilcox.....	205	101	126.0	22.3	9.2	1903	Noank, Conn.
67	218159		St. s.	Leathan D. Smith.....	122	83	89.2	21.0	9.5	1893	Toledo, Ohio
68	204720		St. s.	LEBANON. □+⊙	6,971	5,482	530.0	56.2	32.0	1907	Ecorse, Mich.
69	221358	MCVG	St. s.	LEBEC. □+⊙	6,900	4,250	435.0	56.2	33.5	1921	Alameda, Calif.
70	223475	MFHT	St. s.	LEBORE. □+⊙	8,289	4,546	549.6	72.2	40.5	1923	do.
71	127458		St. s.	Ledo No. 5.....	195	137	104.0	23.5	9.0	1900	Wilmington, Del.

1 Formerly st. s. War Castle.

2 Formerly st. s. Boston.

3 Formerly st. s. War Victor.

4 Formerly st. s. a Oliver J. Olson.
b El Capitan.

5 Formerly U. S. G. S. st. s. Sagadahoc.

6 Formerly British st. s. Queen.

7 Formerly st. s. Moline.

8 Formerly st. s. a W. H. Bentley.
b Thomas A. Quigley.

Line No.	Service	Crew	Indicated horse-power	Name of owner	Home port	Address of owner
1	Frt.	48	1,500	United States Shipping Board *	New York, N. Y.	45 Broadway.
2	Frt.	33	1,200	do.	Norfolk, Va.	Army Base.
3	Frt.	33	1,250	do.	New York, N. Y.	45 Broadway.
4	Frt.	33	1,500	do.	Norfolk, Va.	Army Base.
5	Frt.	48	1,250	do.	Detroit, Mich.	Wyandotte, Mich.
6	Frt.	33	1,200	do.	New York, N. Y.	45 Broadway.
7	Frt.	36	1,500	Stanley Hiller (Calif.)	San Francisco, Calif.	Oakland, Calif.
8	Frt.	32	1,250	United States Shipping Board *	New York, N. Y.	45 Broadway.
9	Frt.	34	1,300	Ford Motor Co. (Del.) *	Detroit, Mich.	Highland Park, Mich.
10	Frt.	34	1,600	United States Shipping Board	Norfolk, Va.	Army Base.
11	Frt.	39	1,600	do.	Port Huron, Mich.	Saginaw, Mich.
12	Frt.	31	1,250	do.	New York, N. Y.	45 Broadway.
13	Frt.	33	1,500	do.	do.	Do.
14	Frt.	39	1,400	do.	Norfolk, Va.	Army Base.
15	Frt.	48	1,300	do.	New York, N. Y.	45 Broadway.
16	Frt.	35	1,250	do.	Norfolk, Va.	Army Base.
17	Frt.	48	1,250	do.	do.	Do.
18	Frt.	32	1,500	do.	New Orleans, La.	Coronadet Building.
19	Frt.	36	1,250	do.	Norfolk, Va.	Army Base.
20	Frt.	26	1,250	Union Transit Co. (Ill.)	Chicago, Ill.	10124 Avenue M.
21	Frt.	36	1,500	Lake Treba S S Co. (Ala.)	Mobile, Ala.	7 St. Michael Street.
22	Frt.	34	1,550	United States Shipping Board *	Savannah, Ga.	Realty Building.
23	Frt.	33	1,200	Cowley Gulf Line (La.)	New Orleans, La.	Louisiana Bank Building.
24	Frt.	48	1,300	United States Shipping Board *	New York, N. Y.	45 Broadway.
25	Frt.	40	1,600	do.	do.	Do.
26	Pas.	4	80	U. D. Hendrickson	Key West, Fla.	Palm Beach, Fla.
27	Frt.	48	1,300	United States Shipping Board *	Norfolk, Va.	Army Base.
28	Frt.	33	1,300	do.	New York, N. Y.	45 Broadway.
29	Frt.	32	1,250	do.	Cleveland, Ohio.	Lorain, Ohio.
30	Frt.	48	1,200	do.	Norfolk, Va.	Army Base.
31	Frt.	19	750	Reuben W. Eberly	Buffalo, N. Y.	305 Richmond Avenue.
32	Frt.	32	1,275	United States Shipping Board *	New York, N. Y.	45 Broadway.
33	Frt.	34	1,500	do.	do.	Do.
34	Frt.	20	650	Buffalo Gravel Corporation (N. Y.)	Buffalo, N. Y.	19 Hudson Street.
35	Fer.	8	1,500	Central R. R. Co. of New Jersey (N. J.)	New York, N. Y.	143 Liberty Street.
36	Frt.	22	1,200	Alaska Steamship Co. (Nev.)	do.	120 Broadway.
37	Tow.	2	80	M. L. Brown	Elizabeth City, N. C.	Edenton, N. C.
38	Pas.	36	980	New York, Albany & Western Steamship Co. (Del.)	New York, N. Y.	82 Wall Street.
39	Tow.	6	500	Pennsylvania R. R. Co. (Pa.)	do.	Jersey City, N. J.
40	Tow.	8	250	James Ostrander	Louisville, Ky.	2311 Emerson Avenue.
41	Frt.	39	2,900	Lancaster Steamship Corporation (N. Y.)	New York, N. Y.	25 Beaver Street.
42	Frt.	13	447	Carrollton Steamship Co. (Mich.)	Port Huron, Mich.	Saginaw, Mich.
43	Fsb.	4	57	John G. Muntinga	Milwaukee, Wis.	Racine, Wis.
44	Pas.	10	185	Police commissioner of Baltimore, Md.	Baltimore, Md.	
45	Frt.	43	3,000	United States Shipping Board	Philadelphia, Pa.	Bourse Building.
46	Whl	36	2,100	California Sea Products Co. (Calif.)	San Francisco, Calif.	332 Pine Street.
47	Frt.	33	1,650	Atlantic & Caribbean Steam Navigation Co. (Del.)	Wilmington, Del.	Du Pont Building.
48	Frt.	44	3,500	United States Shipping Board	Los Angeles, Calif.	
49	Tow.	10	550	Texas Co. (Tex.)	Port Arthur, Tex.	Dock 29.
50	Frt.	23	800	Alaska Steamship Co. (Nev.)	New York, N. Y.	120 Broadway.
51	Tow.	4	120	Dalgie Barge Line Co. (La.)	New Orleans, La.	Houma, La.
52	Tow.	9	300	Pascagoula Towing Co. (Miss.)	Gulfport, Miss.	Moss Point, Miss.
53	Tow.	7	75	Jackson Williams	New York, N. Y.	299 McDougal Street (B.).
54	Tow.	9	500	Keeler Transportation Line (N. Y.)	do.	1 Broadway.
55	Fer.	5	90	Gordon O. Greene	Cincinnati, Ohio.	Foot Sycamore Street.
56	Tow.	8	125	Allman Hubble Tug Boat Co. (Wash.)	Seattle, Wash.	Hoculiam, Wash.
57	Frt.	65	1,800	United States Shipping Board	Baltimore, Md.	22 Light Street.
58	Frt.	22	2,500	Forest Transport Corporation (Nav.)	Portland, Oreg.	810 Porter Building.
59	Frt.	32	2,800	United States Shipping Board	San Francisco, Calif.	369 Pine Street.
60	Pas.	20	340	American Yukon Navigation Co. (W. Va.)	Juneau, Alaska.	
61	Fer.	11	460	Cooper River Ferry Commission (S. C.)	Charleston, S. C.	Central Wharf.
62	Fsb.	3	12	Anton Barlash	Milwaukee, Wis.	695 Greenbush Street.
63	Pas.	6	150	Port Huron & Sarnia Ferry Co. (Mich.)	Port Huron, Mich.	
64	Frt.	5	45	Doane Tow Boat Co. (Mass.)	Boston, Mass.	74 Long Wharf.
65	Pas.	13	550	California Transportation Co. (Calif.)	San Francisco, Calif.	Pier 3.
66	Fsb.	30	250	John A. Hayes	New London, Conn.	
67	Tow.	10	260	Leathem D. Smith Dock Co. (Wis.)	Milwaukee, Wis.	Sturgeon Bay, Wis.
68	Frt.	32	1,800	Bethlehem Transportation Corporation (Del.)	Cleveland, Ohio.	Union Trust Building.
69	Tnk	32	2,800	Standard Transportation Co (Del.)	New York, N. Y.	26 Broadway.
70	Tnk.	44	5,000	Guaranty Trust Co. (N. Y.)	do.	140 Broadway.
71	Frt.	11	125	John E. Matton & Son (N. Y.)	Albany, N. Y.	Waterford, N. Y.

* Formerly st. s. D. S. Arnott.
 10 Formerly st. s. West Jessup.
 11 Formerly st. p. Atlantic.
 12 Formerly st. s. John Webster.
 13 Formerly U. S. light vessel Poe Reef.

14 Formerly st. s. ^a Josiah G. Munro.
 15 Formerly st. s. ^b Effingham B. Morris.
 16 Formerly st. s. ^a City of Salem.
 17 Formerly st. s. ^b Wm. H. Coates.
 * Sold to Ford Motor Co. but document not yet surrendered.

Steam Vessels

Line No.	Official No.	Signal letters	Rig	Name of vessel	Tonnage		Dimensions			When built	Where built
					Gross	Net	Length	Breadth	Depth		
1	201603		St. s.	Lee Kimball, jr	58	39	80.7	18.7	7.0	1904	Scranton, Miss.
2	200631		St. s.	Lee L. Salmen	75	34	69.0	19.7	5.5	1903	Siddell, La.
3	200627	LBFP	St. s.	LEGONIA II	244	119	140.4	21.5	13.3	1909	Wilmington, Del.
4	141644	KPVH	St. s.	LEHIGH	446	303	136.0	26.0	13.4	1900	Port Richmond, N. Y.
5	202311		St. s.	LEHIGH	6,524	5,101	525.0	55.0	31.0	1905	Lorain, Ohio.
6	218450	LRVG	St. s.	LEHIGH	4,983	3,046	390.0	54.2	27.6	1919	Hog Island, Pa.
7	218516	LSBG	St. s.	Lehigh	176	29	95.5	24.7	12.2	1919	Green Bay, Wis.
8	141650	KQBR	St. s.	Lehua	176	129	112.0	24.1	8.1	1875	San Francisco, Calif.
9	215535	LHSM	St. s.	LEMUEL BURROWS	7,610	4,787	437.2	63.7	33.7	1917	Camden, N. J.
10	220589	MBKN	St. s.	LENA LUCKENBACH	6,749	4,211	425.0	63.8	26.4	1920	Hloga, Japan.
11	201528	KTMC	St. s.	LENAPE	637	433	157.7	29.0	17.2	1904	Camden, N. J.
12	225370		St. s.	Lenora	54	42	75.0	17.5	4.0	1928	Mount Carmel, Ill.
13	140520		St. s.	Leo	89	44	83.8	19.0	7.7	1882	Philadelphia, Pa.
14	214646		St. w.	Leo	22	22	60.5	18.0	2.8	1916	Mound City, Ill.
15	75218		St. s.	Leo F. Reichert	45	23	60.0	14.5	6.0	1869	Philadelphia, Pa.
16	120667		St. s.	Leon	85	42	81.0	19.7	9.5	1890	Brooklyn, N. Y.
17	216619		St. s.	Leona	14	9	52.1	12.7	4.1	1897	Baltimore, Md.
18	207272		St. s.	LEONARD B. MILLER	6,291	4,921	504.0	54.0	30.0	1910	Cleveland, Ohio.
19	201959		St. s.	LEONARD C. HANNA	6,356	4,922	504.0	54.0	30.0	1905	do
20	141356		St. s.	Leonard J. Busby	126	68	90.7	26.3	9.7	1894	Tomkins Cove, N. Y.
21	136350		St. s.	LEONIA	604	411	145.0	32.0	14.4	1893	Wilmington, Del.
22	77164	KMWD	St. s.	LEOPOLD ADLER	243	121	117.9	23.0	13.0	1894	Newport News, Va.
23	218993		St. w.	Le Roy	33	33	79.7	19.8	2.2	1919	Poplar Bluff, Mo.
24	207996		St. w.	Leroy	99	99	128.0	26.6	4.0	1910	Point Pleasant, W. Va.
25	211875		St. p.	LESCHL	433	272	169.0	33.0	8.3	1913	Seattle, Wash.
26	141334		St. s.	Leslie	38	19	67.0	15.5	7.0	1894	South Haven, Mich.
27	211704		St. s.	LESLIE BALDWIN	23	23	56.0	14.0	6.0	1901	San Francisco, Calif.
28	213519		St. s.	Lester K.	40	27	63.0	17.4	6.3	1915	Erie, Pa.
29	221659	MDFS	St. s.	LEVANT ARROW	8,046	4,960	468.3	62.7	32.0	1921	Camden, N. J.
30	215446	LHQD	St. s.	LEVIATHAN	59,956	27,696	906.9	100.3	23.7	1914	Hamburg, Germany.
31	214484	LQKB	St. s.	LEVISA	2,118	1,259	251.0	43.8	18.2	1916	Wyandotte, Mich.
32	224981		St. p.	Lewis-Adams	61	48	64.8	22.0	4.4	1925	Manchester, Ohio.
33	217893	LQRS	St. s.	LEWIS LUCKENBACH	10,662	6,784	496.0	68.2	37.2	1919	Quincy, Mass.
34	140849		St. s.	Lewis Pulver	71	35	80.0	19.3	8.4	1886	Athens, N. Y.
35	211738	LDEG	St. s.	Lewis K. Thurlow	3,306	2,097	313.5	46.1	23.0	1913	Newport News, Va.
36	116110		St. s.	LEWISTON (composite)	1,808	1,342	272.3	38.1	18.5	1886	Wyandotte, Mich.
37	223498		St. w.	Lewiston	581	442	160.2	35.8	5.9	1923	Portland, Oreg.
38	81310	KJBV	St. s.	Lexington	1,248	697	246.0	46.0	15.5	1891	Wilmington, Del.
39	216715		St. w.	Lexington	82	82	94.5	29.0	3.6	1918	Hermann, Mo.
40	145620		St. s.	Libbie Barber	49	24	63.8	17.3	7.6	1892	Jersey City, N. J.
41	206762		St. s.	Libbie Purdy	41	28	53.7	16.7	7.6	1909	Chelsea, Mass.
42	216541	LMCK	St. s.	LIBERATOR	7,707	5,892	410.0	56.0	29.0	1918	Alameda, Calif.
43	62929		St. s.	Liberty	171	116	103.0	28.7	8.0	1891	City Island, N. Y.
44	127487		St. s.	Liberty	211	143	139.7	31.2	9.1	1900	Everett, Wash.
45	208895		St. s.	Liberty	30	20	47.0	13.0	6.0	1909	Manitowoc, Wis.
46	207223		St. s.	Liberty	36	22	67.5	17.8	7.3	1910	Erie, Pa.
47	209572		St. w.	Liberty	196	196	141.8	28.7	5.0	1912	Clarington, Ohio.
48	210349		St. s.	Liberty	42	23	59.0	15.4	5.7	1912	Portland, Oreg.
49	211249		St. s.	LIBERTY	83	77	67.6	20.0	9.2	1913	Buffalo, N. Y.
50	217061	LNIG	St. s.	LIBERTY	6,211	3,835	395.5	55.0	31.4	1918	Kearny, N. J.
51	217163	LNPB	St. s.	Liberty	324	168	136.2	28.6	13.2	1918	Norfolk, Va.
52	217377		St. s.	Liberty	10	7	41.0	11.5	4.0	1918	St. James, Mich.
53	219752	LWBG	St. s.	LIBERTY BELL	5,107	3,129	390.0	54.2	27.8	1920	Hog Island, Pa.
54	218597	LSDB	St. s.	LIBERTY GLO.	4,979	3,060	390.0	54.2	27.8	1919	do
55	218683	LSOR	St. s.	LIBERTY LAND	5,052	3,093	390.0	54.2	27.6	1919	do
56	221073	MOLN	St. s.	LEBRE	7,057	4,327	435.0	56.2	33.4	1921	Oakland, Calif.
57	221366		St. s.	LIEUT. FLAHERTY	727	493	145.2	40.0	15.7	1921	Groton, Conn.
58	222829		St. s.	Lieut. E. A. Bumpus	30	20	53.4	12.2	6.4	1905	Camden, N. J.
59	218753	LSKV	St. s.	LIGHTBURNE	6,541	4,054	416.8	56.1	31.1	1919	Bath, Me.
60	219822	LWDV	St. s.	Lightning	183	92	94.2	24.6	13.2	1920	Milford, Del.
61	141861	KSLC	St. s.	LIGONIER	3,737	2,396	352.5	45.4	26.2	1903	Camden, N. J.
62	200725	KSWM	St. s.	LIKE LIKE	374	214	136.1	30.1	11.5	1904	San Francisco, Calif.
63	141840		St. s.	Lillian	174	118	108.4	28.4	8.8	1902	Athens, N. Y.
64	219716	LVWB	St. s.	LILLIAN	3,482	2,112	328.0	46.2	22.9	1920	Wilmington, Del.
65	202559		St. s.	Lillian	18	9	48.4	12.4	4.2	1905	Elizabeth City, N. O.
66	212341		St. s.	Lillian A.	24	19	40.5	12.5	4.3	1914	Northport, Mich.

¹ Formerly st. s. St. Tammany.

² Formerly st. y ^a Lydonia

³ Formerly st. y ^b Walucia.

⁴ Formerly st. s. William A. Rogers.

⁵ Formerly st. s. Suamico.

⁶ Formerly st. s. Deepwater.

⁷ Formerly st. s. Eastern Soldier.

⁷ Formerly st. s. James Roy.

⁸ Formerly st. s. ^a C. O. K. Buckley.

⁹ Formerly st. s. ^b Grantham I. Taggart.

⁹ Formerly st. s. Easton.

¹⁰ Formerly st. s. ^a John H. Estill.

¹⁰ Formerly st. s. ^b Leopold Adler.

¹⁰ Formerly st. s. ^c Mary Collins.

Line No.	Service	Crew	Indicated horse power	Name of owner	Home port	Address of owner
1	Tow.	8	200	Pascagoula Towing Co. (Miss.)	Gulfport, Miss.	Moss Point, Miss.
2	Pas.	7	100	Gulf Coast Towing Co. (La.)	New Orleans, La.	Slidell, La.
3	Fer.	6	500	John M. Masury	Norfolk, Va.	Virginia Beach, Va.
4	Tow.	15	735	Bee Line Transportation Co. (Del.)	Perth Amboy, N. J.	Box 282
5	Frt.	32	1,800	Bethlehem Transportation Corporation (Del.)	Cleveland, Ohio	Union Trust Building.
6	Frt.	37	2,500	United States Shipping Board	Philadelphia, Pa.	Bourse Building.
7	Tow.	12	500	Lehigh Valley R. R. Co. (N. J.)	New York, N. Y.	143 Liberty Street.
8	Frt.	10	175	Red Salmon Canning Co. (Calif.)	San Francisco, Calif.	2 Pine Street.
9	Frt.	38	3,000	Mystic Steamship Co. (Mass.) (Trustees)	Boston, Mass.	111 Devonshire Street.
10	Frt.	40	3,200	Luckenbach Steamship Co. (Del.)	New York, N. Y.	44 Whitehall Street.
11	Tow.	20	1,000	Reading Co. (Pa.)	Philadelphia, Pa.	Reading Terminal.
12	Tow.	5	60	Gerhard Beullgmann	St. Louis, Mo.	Mount Carmel, Ill.
13	Tow.	8	500	New Orleans Coal & Blsso Towboat Co. (Del.)	New Orleans, La.	123 Walnut Street.
14	Fer.	2	36	Edward Dally	St. Louis, Mo.	Commerce, Mo.
15	Tow.	4	150	Reichert Towing Line (N. Y.)	New York, N. Y.	Foot Dupont Street (B.)
16	Tow.	7	400	Atlantic Towing Co. (Del.)	Savannah, Ga.	228 E. Bay Street.
17	Tow.	3	70	J. K. Gillikin	Beaufort, N. C.	Marshallberg, N. C.
18	Frt.	3	1,760	Columbia Steamship Co. (Ohio)	Cleveland, Ohio.	1202-1204 Hanna Building.
19	Frt.	32	1,600	Mahoning Steamship Co. (Del.)	do	Leader-News Building.
20	Tow.	6	350	Wright & Cobb Lighterage Co. (N. Y.)	New York, N. Y.	17 Battery Place.
21	Fer.	6	500	Riverside & Fort Lee Ferry Co. (N. Y.)	do	Edgewater, N. J.
22	Tow.	14	800	Wilmington Towing Co.	Wilmington, N. C.	
23	Frt.	7	24	Brooklyn Cooperage Co. (N. Y.)	St. Louis, Mo.	Poplar Bluff, Mo.
24	Pas.	13	203	H. O. Donnelly	Pittsburgh, Pa.	Wheeling, W. Va.
25	Fer.	8	700	County of King (Wash.)	Seattle, Wash.	
26	Tow.	4	150	Henry Devine	Milwaukee, Wis.	Sturgeon Bay, Wis.
27	Tow.	4	96	Kahului Railroad Co. (Hawaii)	Honolulu, Hawaii	Kahului, Hawaii.
28	Fsh.	6	80	Thomas J. Welsh	Erie, Pa.	209 Holland Street.
29	Tnk.	41	3,000	Standard Transportation Co. (Del.)	New York, N. Y.	26 Broadway.
30	Pas.	1,200	99,999	United States Shipping Board	do	45 Broadway.
31	Frt.	33	1,300	United Fruit Steamship Corporation (Del.)	do	17 Battery Place.
32	Fer.	4	35	Ernest B. Sutter	Cincinnati, Ohio	Manchester, Ohio.
33	Frt.	52	4,500	Luckenbach Steamship Co. (Del.)	New York, N. Y.	44 Whitehall Street.
34	Pas.	6	150	John E. Moore Co. (N. Y.)	do	17 State Street.
35	Frt.	34	1,200	Mystic Steamship Co., trustees (Mass.)	Boston, Mass.	111 Devonshire Street.
36	Frt.	18	700	Cleveland Transportation Co. (Ohio)	Cleveland, Ohio	Union Trust Building.
37	Frt.	18	500	Oregon-Washington R. R. & Navigation Co. (Oreg.)	Portland, Oreg.	632 Pittock Building.
38	Frt.	55	100	Colonial Navigation Co. (N. Y.)	New York, N. Y.	Pier 44, North River.
39	Tow.	4	100	Lafayette County Ferry Co. (Mo.)	St. Louis, Mo.	Lexington, Mo.
40	Tow.	5	300	Propeller Libbie Barber (N. J.)	New York, N. Y.	Weehawken, N. J.
41	Tow.	2	110	Howard V. Redgate	Boston, Mass.	Commercial Wharf.
42	Frt.	44	2,700	United States Shipping Board	San Francisco, Calif.	369 Pine Street.
43	Frt.	10	150	George W. Gascoin	New York, N. Y.	15 Exchange Place (J. O.).
44	Frt.	5	500	Kitsap County Transportation Co. (Wash.)	Seattle, Wash.	Pier 3.
45	Tow.	6	50	Construction Material Co. (Ind.)	Chicago, Ill.	133 West Washington Street.
46	Fsh.	6	173	Harry H. Boyd	Erie, Pa.	102 Chestnut Street.
47	Pas.	14	260	Ohio & Muskingum River Transportation Co. (Ohio)	Cincinnati, Ohio.	Box 624, Zanesville, Ohio.
48	Tow.	2	150	Milton Smith	Portland, Oreg.	Rainier, Oreg.
49	Tow.	2	200	Benj. L. Cowles	Buffalo, N. Y.	360 Ohio Street.
50	Frt.	47	2,500	United States Shipping Board	Newark, N. J.	Kearny, N. J.
51	Tow.	18	1,000	Southern Transportation Co. (N. J.)	Philadelphia, Pa.	Commercial Trust Building.
52	Fsh.	2	40	Max E. Fralick	Grand Haven, Mich.	Racine, Wis.
53	Frt.	34	2,500	United States Shipping Board	Philadelphia, Pa.	Bourse Building.
54	Frt.	37	2,500	do	do	do.
55	Frt.	36	2,500	Export Steamship Corporation (N. Y.)	New York, N. Y.	25 Broadway.
56	Tnk.	40	3,000	Standard Transportation Co. (Del.)	do	26 Broadway.
57	Fer.	6	700	City of Boston (Mass.)	Boston, Mass.	City Hall.
58	Mso.	3	70	F. M. Downing	Cleveland, Ohio	4 Groveland Club.
59	Tnk.	38	3,000	Texas Co. (Tex.)	Port Arthur, Tex.	Dock 29.
60	Tow.	8	750	United States Shipping Board	Wilmington, Del.	
61	Tnk.	35	2,200	Gulf Refining Co. (Tex.)	Port Arthur, Tex.	
62	Pas.	41	443	Inter-Island Steam Navigation Co. (Hawaii)	Honolulu, Hawaii	West Seventh Street. 42 South Queen Street.
63	Frt.	6	150	Atlantic Lighterage Corporation (N. Y.)	New York, N. Y.	17 Battery Place.
64	Frt.	29	1,650	A. H. Bull Steamship Co. (N. J.)	do	40 West Street.
65	Tow.	2	8	Winton Heading Co. (N. C.)	Elizabeth City, N. C.	Winton, N. C.
66	Fsh.	4	40	George O. Abbott	Grand Haven, Mich.	Northport, Mich.

11 Formerly ^a German st. s. Vaterland.
 12 U. S. S. B. No. 1.
 13 Formerly st. s. Susan E. Peck.
 14 Formerly st. s. Washington.
 15 ^a Theresa Berdon.
 16 Formerly st. s. ^b Harry R. Wheeler.

17 Formerly st. s. ^a W. E. Peck.
 18 ^b Neutral.
 19 Formerly st. s. City of Everett.
 20 Formerly st. s. Hedge Wickwire.
 21 Formerly U. S. Q. M. C. Lieut. Bumpus.
 22 Formerly st. s. Maddequet.

Line No.	Official No.	Signal letters	Rig	Name of vessel	Tonnage		Dimensions			When built	Where built
					Gross	Net	Length	Breadth	Depth		
					Feet						
1	217850	LQRB	St. s.	LILLIAN LUCKENBACH □+⊙	8,536	5,639	448.9	60.2	28.2	1919	Chester, Pa.
2	141683		St. w.	Lillie	18	16	60.0	17.5	2.8	1900	Klissimnee, Fla.
3	200990		St. s.	Lillie and Agnes	116	80	100.0	20.6	8.2	1909	Perth Amboy, N. J.
4	203029		St. s.	Lilly K.	10	7	32.2	9.6	3.5	1905	Manitowoc, Wis.
5	140478		St. w.	Lily	123	72	92.5	16.4	3.7	1881	Seattle, Wash.
6	212502	LDQN	St. s.	LIMON	3,266	2,039	330.6	44.5	32.1	1904	Belfast, Ireland
7	212845		St. s.	LINCOLN	580	394	147.3	43.0	12.6	1914	Houghton, Wash.
8	212104		St. s.	LINCOLN PARK No. 1	82	56	71.0	19.0	10.6	1914	Manitowoc, Wis.
9	226240		St. p.	Linda Lee	125	79	64.7	32.3	5.8	1927	Paducah, Ky.
10	201330		St. p.	Lionel R. Webster	343	261	139.0	32.7	8.3	1904	Portland, Oreg.
11	217280	LPBF	St. s.	LITHOPOLIS +	2,302	1,407	263.4	42.4	22.2	1918	Tampa, Fla.
12	141386		St. p.	Little Ben	24	24	64.8	18.0	2.4	1895	Pomeroy, Ohio
13	211310		St. w.	Little Jim	14	14	63.5	14.0	2.0	1913	Martins Ferry, Ohio
14	140861		St. s.	Little Mac	25	19	60.0	10.6	2.5	1886	Buffalo, N. Y.
15	140501		St. s.	Little Nora	17	8	47.6	12.9	6.0	1881	Baltimore, Md.
16	141318		St. p.	Little Silver	428	286	169.9	25.8	7.8	1893	Tomkins Cove, N. Y.
17	221031	MCKH	St. s.	LIVINGSTON ROE □+⊙	8,194	5,934	462.4	60.2	29.0	1921	Vancouver, Wash.
18	140550		St. s.	Lizzie Crawford	52	28	67.4	17.5	8.0	1882	Camden, N. J.
19	141012		St. s.	Lizzie M. Snow	17	9	35.7	9.9	3.9	1889	Brewer, Me.
20	76318		St. s.	Lloyd M.	51	34	70.7	14.5	6.0	1882	Buffalo, N. Y.
21	5874		St. s.	Lloyd H. Dalzell	27	13	55.4	14.0	6.7	1869	New Brunswick, N. J.
22	127005		St. s.	Lloyd H. Dalzell	86	43	79.0	19.5	9.0	1893	Philadelphia, Pa.
23	218792	LSNQ	St. s.	LOCKPORT □+	6,214	3,751	400.7	54.2	30.1	1919	Chester, Pa.
24	224389		St. w.	Logger	447	322	155.7	35.0	6.6	1924	St. Helens, Oreg.
25	141171		St. s.	Lola M.	45	28	73.2	16.3	5.0	1891	Tottenville, N. Y.
26	96667		St. w.	Lone Decr	55	55	82.0	20.0	3.6	1903	Muscatine, Iowa
27	141429		St. w.	Lone Star	73	40	81.0	18.9	3.3	1896	Berwick, La.
28	222089		St. w.	Lone Star	66	66	90.0	24.5	4.1	1922	Rock Island, Ill.
29	140399		St. p.	Long Beach □	411	259	150.5	32.0	10.5	1880	Wilmington, Del.
30	210289		St. s.	LONG BRANCH	229	156	104.2	25.7	14.2	1918	Elizabethport, N. J.
31	208175	LBRN	St. s.	Long Island	778	422	159.7	36.5	12.0	1910	Noank, Conn.
32	210190	LCMD	St. s.	Long Island	390	167	151.6	24.1	13.0	1912	Rockland, Me.
33	141385		St. s.	Longport	20	14	70.1	14.4	5.0	1895	Nyack, N. Y.
34	15080		St. s.	Lookout	35	24	51.1	13.6	6.8	1862	Camden, N. J.
35	219694	LVTG	St. s.	LOON	409	169	139.4	25.2	14.3	1919	Savannah, Ga.
36	206910		St. s.	LORAIN	49	34	68.0	16.0	7.1	1909	Buffalo, N. Y.
37	212968		St. s.	LORAIN	65	31	68.7	17.0	11.0	1915	Cleveland, Ohio
38	218077	LRFC	St. s.	LORAIN □+⊙	6,213	3,836	395.5	55.0	31.4	1919	Kearny, N. J.
39	200139		St. s.	LORD BALTIMORE	445	289	196.0	23.5	12.0	1903	Wilmington, Del.
40	223186		St. s.	Loren	26	17	49.2	13.3	4.2	1914	Norfolk, Va.
41	140588		St. s.	Lorena	34	17	70.3	15.6	7.6	1882	Saugatuck, Mich.
42	207088		St. s.	Lorene	19	13	48.0	9.6	5.6	1886	Buffalo, N. Y.
43	210867		St. s.	Loretta	49	28	61.1	20.1	6.4	1913	Boothbay Harbor, Me.
44	219033		St. s.	Loretta	16	11	39.5	10.0	4.4	1915	Raber, Mich.
45	220203	LWSG	St. s.	LORETTA □+	5,493	3,382	400.7	54.2	30.4	1920	Chester, Pa.
46	140845		St. s.	Loretto	27	18	54.5	14.2	5.8	1886	Brooklyn, N. Y.
47	220519	MBHQ	St. s.	LORRAINE CROSS □+⊙	5,127	3,124	390.0	54.2	27.8	1920	Hog Island, Pa.
48	205240	KWPS	St. s.	Lorraine Rita	286	194	127.0	28.1	12.8	1908	Baltimore, Md.
49	213662	LFTS	St. s.	LOS ANGELES □⊙	6,752	4,205	435.0	56.2	33.7	1916	San Francisco, Calif.
50	141615		St. s.	Lotis	38	20	75.7	11.5	7.1	1899	East Boston, Mass.
51	92567		St. s.	Lotta L. Cowles	35	22	69.0	15.2	6.6	1894	Grand Haven, Mich.
52	140517		St. s.	Lottie	47	23	66.7	19.0	5.8	1882	Apalachicola, Fla.
53	141331		St. s.	Lottie and May	13	6	44.9	11.9	5.7	1894	East Boothbay, Me.
54	141298		St. s.	Lotus	127	86	110.5	22.0	8.7	1893	Manitowoc, Wis.
55	155330		St. s.	Lotus	19	13	52.3	13.8	5.2	1898	Athens, N. Y.
56	96036		St. s.	Lou-Ella	50	34	63.6	16.0	8.7	1890	Manitowoc, Wis.
57	140595		St. s.	Louie	22	11	53.6	13.3	6.6	1882	Baltimore, Md.
58	206476		St. s.	Louis R.	64	51	69.9	20.8	5.8	1909	Stratford, Conn.
59	208099		St. s.	Louis O'Donnell	81	55	64.7	21.0	9.2	1910	Tottenville, N. Y.
60	140559		St. s.	Louis Pahlow	366	290	155.4	30.4	10.5	1882	Milwaukee, Wis.
61	217733	LQHV	St. s.	LOUIS M. WINSLOW ⊙	346	166	139.2	24.0	13.1	1919	East Boothbay, Me.
62	209971		St. s.	LOUIS R. DAVIDSON ⊙	6,356	4,996	504.0	56.0	30.0	1912	Ashtabula, Ohio
63	215518		St. s.	LOUIS W. HILL +	7,038	5,648	525.0	58.0	31.0	1917	Lorain, Ohio
64	141225		St. s.	Louisa	59	29	71.8	18.0	8.1	1892	Baltimore, Md.
65	140288		St. s.	Louise	83	43	86.6	19.3	8.1	1878	Sandusky, Ohio
66	140427		St. s.	Louise □	105	59	94.5	20.0	7.4	1880	Camden, N. J.

¹ Formerly st. s. Marica.

² Formerly British st. s. Limon.

³ Formerly st. s. Timothy J. O'Byrne.

⁴ Formerly st. s. J. W. Hahn.

⁵ Formerly st. s. Carrie.

^a Campana.

^b Formerly J. L. Luckenbach.

^c Pollux.

⁷ Formerly st. w. ^a H. W. B.

^b C. Brusso.

⁸ Formerly st. s. Correction.

Line No.	Service	Crew	Indicated horse-power	Name of owner	Home port	Address of owner
1	Frts.	54	5,000	Luckenbach Steamship Co. (Del.)	New York, N. Y.	44 Whitehall Street.
2	Mso.	4	40	E. P. Dann	Miami, Fla.	405 Southwest Seventh Street.
3	Frts.	3	80	Elmer D. Walling	New York, N. Y.	Montclair, N. J.
4	Fsh.	3	25	Mrs. Laura Paulson	Grand Haven, Mich.	Manistique, Mich.
5	Tow.	4	65	Tom Moore Boom Co. (Wash.)	Seattle, Wash.	1540 West Forty-sixth Street.
6	Frts.	53	2,750	United Fruit Steamship Corporation (Del.)	New York, N. Y.	17 Battery Place.
7	Fer.	7	850	King County (Wash.)	Seattle, Wash.	County City Building.
8	Tow.	5	385	Commissioners of Lincoln Park	Chicago, Ill.	Clark and Center Streets.
9	Fer.	1	80	Huntington & Chesapeake Ferry Co. (W. Va.)	Cincinnati, Ohio	Huntington, W. Va.
10	Fer.	5	200	City of Portland	Portland, Oreg.	City Hall.
11	Frts.	34	1,150	United States Shipping Board	Tampa, Fla.	
12	Fer.	2	25	Olate Pickens	Cincinnati, Ohio	Racine, Ohio.
13	Tow.	7	50	Foundation Co. (N. Y.)	Pittsburgh, Pa.	508 Fulton Building.
14	Frts.	5	175	Pearl P. Phelps	Cape Vincent, N. Y.	Chaumont, N. Y.
15	Tow.	3	50	Arundel Corporation (Md.)	Baltimore, Md.	Pier 2, Pratt Street.
16	Pas.	18	485	Long Branch Steamboat Co. (N. J.)	Perth Amboy, N. J.	Long Branch, N. J.
17	Tnk.	39	2,800	Standard Oil Co. (N. J.)	New York, N. Y.	26 Broadway.
18	Tow.	4	200	Charles L. Walker	Philadelphia, Pa.	113 Walnut Street.
19	Frts.	2	35	Roy B. Rowe	Boothbay, Me.	Boothbay Harbor, Me.
20	Fsh.	6	115	John Mollhagen	Grand Haven, Mich.	St. Joseph, Mich.
21	Tow.	3	75	Joseph F. Costello	Albany, N. Y.	Waterford, N. Y.
22	Tow.	4	280	Fred B. Dalzell	New York, N. Y.	24 State Street.
23	Frts.	41	2,500	United States Shipping Board	Philadelphia, Pa.	Bourse Building.
24	Tow.	9	750	Milton Smith	Portland, Oreg.	Rainier, Oreg.
25	Oys.	3	75	N. S. Ackerly & Son Co. (N. Y.)	New York, N. Y.	Sayville, N. Y.
26	Frts.	4	500	Hans Goos	Des Moines, Iowa	Davenport, Iowa.
27	Tow.	8	100	A. P. Breaux	New Orleans, La.	Lockport, La.
28	Frts.	4	140	Builders Sand & Gravel Co.	Des Moines, Iowa	Davenport, Iowa.
29	Fer.	6	300	Wilmington & Penns Grove Transportation Co. (Del.)	Wilmington, Del.	Fourth Street.
30	Tow.	5	950	Hudson Trust Co. (N. J.)	New York, N. Y.	Pier 11, North River.
31	Pas.	11	1,000	Bridgeport & Port Jefferson Steamboat Co. (Conn.)	Bridgeport, Conn.	6 Stratford Avenue.
32	Fsh.	24	100	Douglas Co. (Va.)	Reedville, Va.	
33	Pas.	3	150	Frank McAvoy	New York, N. Y.	1543 East Ninety-sixth Street (B).
34	Tow.	4	175	Tugboat Lookout Co. (Del.)	Philadelphia, Pa.	Pier 34, South Wharves.
35	Fsh.	21	550	Charles Schudt	Rockland, Me.	
36	Tow.	3	125	Fabiola H. Jacques	Detroit, Mich.	East River Rouge, Mich.
37	Tow.	8	500	Great Lakes Towing Co. (N. J.)	Duluth, Minn.	N. P. Dock.
38	Frts.	54	2,500	United States Shipping Board	Newark, N. J.	
39	Pas.	28	2,000	Baltimore & Philadelphia Steamboat Co. (Md.)	Philadelphia, Pa.	Pier 3, South Delaware Avenue.
40	Pas.	2	30	Glen Harriman	Tacoma, Wash.	Vaughn, Wash.
41	Tow.	9	200	Lorena Tow Boat Co. (Wis.)	Milwaukee, Wis.	Public Service Building.
42	Tow.	2	110	Trudeau Sand & Gravel Co.	Toledo, Ohio	414 South Erie Street.
43	Pas.	3	125	Chesapeake Ferry Co. (Va.)	Norfolk, Va.	700 Front Street.
44	Tow.	2	12	Eugene Sweeney	Marquette, Mich.	Pickford, Mich.
45	Frts.	43	3,000	United States Shipping Board	Philadelphia, Pa.	Bourse Building.
46	Oys.	3	75	Long Island Oyster Farms (N. Y.)	New York, N. Y.	Northport, N. Y.
47	Frts.	41	2,500	United States Shipping Board	Philadelphia, Pa.	Bourse Building.
48	Tow.	15	750	Edward Koven	New York, N. Y.	1161 Sherman Avenue.
49	Tnk.	39	2,600	Union Oil Co. (Calif.)	Los Angeles, Calif.	Union Oil Building.
50	Frts.	3	250	Joseph F. O'Boyle	New York, N. Y.	15 Moore Street.
51	Tow.	6	80	Cowles Towing Co. (N. Y.)	Buffalo, N. Y.	360 Ohio Street.
52	Tow.	8	175	Cypress Lumber Co. (Me.)	Apalachicola, Fla.	Box 239.
53	Pas.	2	182	Margaret J. Williams	Portland, Me.	29 St. Lawrence Street.
54	Tow.	10	400	Wm. L. Martin	Grand Haven, Mich.	Oheoygan, Mich.
55	Tow.	3	60	Gowanus Towing Co. (N. Y.)	New York, N. Y.	Foot Smith Street (B).
56	Tow.	7	150	Roy R. Love	Grand Haven, Mich.	Muskegon, Mich.
57	Tow.	3	88	Atlantic Transport Co. (W. Va.)	Baltimore, Md.	Chamber of Commerce Building.
58	Frts.	8	100	Andrew Radel Oyster Co. (Conn.)	Bridgeport, Conn.	South Norwalk, Conn.
59	Tow.	5	150	Louis O'Donnell	New York, N. Y.	44 Whitehall Street.
60	Frts.	12	260	Alexander MacDonald	Oswego, N. Y.	71 West Third Street.
61	Fsh.	30	550	Ocean Trawling Co. (Mass.)	Boston, Mass.	84 State Street.
62	Frts.	22	1,760	American S. S. Co. (N. Y.)	Buffalo, N. Y.	Marine Trust Building.
63	Frts.	32	1,800	Producers S. S. Co. (Ohio)	Cleveland, Ohio	Leader-News Building.
64	Tow.	9	175	Marine Engine & Boiler Co. (Md.)	Baltimore, Md.	Philpot and Point Streets.
65	Fsh.	6	105	O. P. Andrews	Erie, Pa.	Ariel Building.
66	Tow.	11	294	Southern Pacific Co. (Ky.)	Galveston, Tex.	Pier B.

* Formerly U. S. N. No. 1348.

^a Lorena.
^b United States Engineers, Energy.

^a Long Island.
^b United States Engineers, Sand Beach.

^b Formerly st. s. Albatross.

^b Formerly st. s. Margaret McCann.

^a O. V. Sage.
^b Tom & Joe.

^c Happy.
^b Formerly st. s. Harrison Ludington.

^b Formerly st. s. Egerton.

* Sold to Grant Bethel, 1210 Aldrid Street Philadelphia, Pa., but not yet redocumented.

Line No.	Official No.	Signal letters	Rlg	Name of vessel	Tonnage		Dimensions			When built	Where built
					Gross	Net	Length	Breadth	Depth		
							Feet	Feet	Feet		
1	141572		St. w.	Louise	717	384	165.0	36.5	5.0	1888	Unalaska, Alaska
2	209242		St. s.	Louise	46	31	68.5	17.7	5.6	1911	Madison, Md.
3	222416	MDRW	St. s.	Louise	530	296	167.3	25.3	13.8	1922	Milford, Del.
4	204930		St. s.	Louise Rudge	68	46	67.0	20.0	8.1	1908	West New Brighton, N. Y.
5	130906	KQRH	St. s.	LOUISIANA	2,840	1,797	290.0	42.2	23.2	1901	Chicago, Ill.
6	140917		St. w.	Louisiana	56	30	98.2	18.1	4.6	1888	New Orleans, La.
7	214840		St. s.	LOUISIANA	97	51	71.0	20.0	12.5	1917	Cleveland, Ohio
8	226061		St. s.	LOUISIANA	435	435	144.5	55.0	9.3	1926	Jeffersonville, Ind.
9	145349		St. s.	Louisville	87	43	83.2	19.0	8.1	1883	Philadelphia, Pa.
10	207652		St. s.	LOUISVILLE	47	32	61.0	10.0	8.0	1910	Lorain, Ohio
11	217997	LQWS	St. s.	LOUISVILLE BRIDGE	3,293	2,000	324.0	46.2	25.0	1919	Newark, N. J.
12	222874		St. s.	Lovila	9	6	37.0	8.0	3.2	1922	Seattle, Wash.
13	205677		St. s.	Loyd	10	7	39.1	8.8	3.7	1908	do.
14	221600	MDOP	St. s.	LUBRICO	6,956	4,290	425.0	57.2	33.1	1921	Oakland, Calif.
15	140227		St. s.	Luce Brothers	141	67	114.3	18.5	8.9	1877	New London, Conn.
16	211283		St. s.	Lucile Ross	49	24	70.7	16.6	7.6	1893	Baltimore, Md.
17	209875	LJWV	St. s.	LUCIUS W. ROBINSON	1,899	1,141	244.0	43.0	18.3	1912	Wyandotte, Mich.
18	221228		St. s.	Lucy T.	18	12	61.2	11.7	4.2	1910	Ithaca, N. Y.
19	141832		St. s.	Lucy Coles	41	36	81.4	17.2	4.0	1902	Point Pleasant, W. Va.
20	216147	LKMD	St. s.	LULLA	4,152	2,540	339.3	49.1	26.3	1918	Baltimore, Md.
21	141583		St. s.	Lumberman	38	25	57.1	17.0	6.5	1899	Seattle, Wash.
22	204955	KWMR	St. s.	LURLINE	6,572	4,096	412.8	53.1	29.2	1908	Newport News, Va.
23	216008		St. w.	Lurline	406	318	151.7	30.7	6.1	1917	Portland, Ore.
24	218486	LRWK	St. s.	LUXPALLE	4,990	3,051	390.0	54.2	27.6	1919	Hog Island, Pa.
25	121095		St. s.	Luzerne	165	112	94.3	23.7	11.8	1899	Port Richmond, N. Y.
26	219216	LTQB	St. s.	LYCOMING	5,989	3,709	400.7	54.2	30.4	1919	Harriman, Pa.
27	210367		St. s.	LYCORA	55	37	72.0	16.0	8.6	1912	Buffalo, N. Y.
28	211562		St. s.	Lydia	26	18	47.0	14.7	5.2	1913	Menominee, Mich.
29	202056		St. s.	LYMAN O. SMITH	6,200	4,916	525.0	55.2	31.0	1905	Wyandotte, Mich.
30	221988		St. w.	Lyndhurst	146	146	103.1	22.0	4.0	1922	Lumber City, Ga.
31	203658		St. s.	LYNFORD E. GEER	4,510	3,358	430.0	52.2	24.3	1906	West Bay City, Mich.
32	207610		St. s.	LYNNHAVEN	145	99	89.3	22.0	11.0	1910	Baltimore, Md.
33	214572		St. s.	M. O. K. (composite)	17	11	46.0	14.2	4.3	1916	Detour, Mich.
34	92509		St. s.	M. Dougherty	43	43	71.0	17.2	6.0	1893	Pittsburgh, Pa.
35	210643	LCQB	St. s.	M. MORAN	256	174	103.0	25.5	13.2	1912	Camden, N. J.
36	205009		St. s.	M. A. BRADLEY	5,539	4,127	460.0	52.2	31.0	1908	Ecorse, Mich.
37	200203		St. s.	M. A. REEB	3,762	3,130	370.8	50.2	24.2	1903	Toledo, Ohio
38	139860		St. w.	M. C. Clay	60	60	85.1	22.1	3.9	1901	Evansville, Ind.
39	130529		St. s.	M. O. Wolcott	176	115	100.0	28.5	9.3	1891	Brooklyn, N. Y.
40	90792		St. s.	M. D. Carrington	64	32	67.0	16.0	8.6	1875	Buffalo, N. Y.
41	217903		St. c.	M. D. Shannon	87	86	101.3	34.0	4.9	1919	Morgan City, La.
42	90314		St. s.	M. D. Wheeler	31	15	60.0	16.0	5.8	1871	Philadelphia, Pa.
43	225778		St. w.	M. E. NORMAN	748	83	104.5	24.0	4.3	1926	Morgan City, La.
44	220999	MCJN	St. s.	M. F. ELLIOTT	7,053	4,353	425.0	57.2	33.1	1921	Oakland, Calif.
45	220478	MBGQ	St. s.	M. F. Sterling	2,360	1,379	266.6	46.1	24.0	1920	Portland, Ore.
46	208212		St. s.	M. G. HAUSLER	655	445	154.0	35.0	10.0	1910	Manitowoc, Wis.
47	213393		St. s.	M. G. Phelps	99	73	110.0	21.5	9.6	1915	Chaumont, N. Y.
48	221409		St. s.	M. H. Stuart	192	130	104.5	25.5	8.7	1921	Sturgeon Bay, Wis.
49	221518		St. s.	M. J. Carroll	85	58	68.6	22.0	8.8	1921	Tottenville, N. Y.
50	206213		St. s.	M. J. Rudolph	197	127	91.0	29.0	10.5	1909	West New Brighton, N. Y.
51	223385		St. s.	M. L. EDWARDS	78	58	57.9	22.3	6.4	1923	Chicago, Ill.
52	208438		St. s.	M. M. Davis	298	203	136.3	23.8	11.0	1911	Solomons Island, Md.
53	207076		St. s.	M. P. Howlett	71	34	64.5	18.0	8.8	1910	Wilmington, Del.
54	200527		St. s.	M. S. QUAY	133	91	86.5	19.0	10.8	1903	Philadelphia, Pa.
55	91844		St. s.	M. T. Greene	523	421	155.0	30.0	11.6	1887	Gibraltar, Mich.
56	93380		St. s.	M. W. Adams	73	49	73.0	18.6	8.2	1903	Solomons, Md.
57	215766	LJFS	St. s.	M. & J. TRACY	2,364	1,395	253.0	43.5	25.6	1917	Ecorse, Mich.
58	92824		St. s.	M. Mitchell Davis	85	58	81.0	19.2	8.9	1897	Solomons Island, Md.
59	93262		St. s.	M. Mitchell Davis	116	79	92.5	21.8	10.6	1902	Solomons, Md.
60	91470		St. s.	Mabel	84	42	82.9	20.0	6.6	1882	Philadelphia, Pa.
61	201202		St. w.	Mabel	49	49	80.0	17.0	3.4	1904	Carrollton, Ky.
62	93220		St. s.	Mabel & Ray	38	26	69.6	16.4	5.5	1899	Stratford, Conn.
63	91262		St. s.	Mabel L. Stevens	31	21	60.6	16.3	4.8	1880	South Norwalk, Conn.
64	200747		St. s.	MACGILVRAY SHIRAS	4,077	2,951	420.0	60.0	28.0	1904	Cleveland, Ohio
65	203969	KVWT	St. s.	MACHIGONNE	425	289	136.5	29.0	9.6	1907	Philadelphia, Pa.
66	223692		St. s.	MACKINAW CITY	515	206	172.5	44.0	10.7	1919	Milwaukee, Wis.
67	150652	LFMT	St. s.	MACOM	235	117	135.3	23.0	10.1	1894	Sparrows Point, Md.
68	92394		St. s.	Madeira	52	35	63.0	17.5	8.2	1892	Philadelphia, Pa.

¹ Formerly st. s. Northman.

² Formerly st. s. Thomas A. Bain.

³ Formerly st. s. Fred D. Dalzell.

⁴ Formerly st. s. James S. Dunham.

⁵ Formerly st. s. Kensington.

⁶ Formerly st. w. Emma.

⁷ Formerly st. s. ^a N. Y. Central Lighterage Co. No. 15.

⁸ Formerly st. s. ^b New York Central No. 15.

⁹ Formerly st. s. ^a Egeria.

¹⁰ Formerly st. s. ^b Bert E. Haney

Steam Vessels

127

Line No.	Service	Crew	Indicated horse-power	Name of owner	Home port	Address of owner
1	Pas.	21	800	American Yukon Navigation Co. (W. Va.)	St. Michael, Alaska	
2	Tow.	7	125	District of Columbia	Washington, D. C.	Municipal Building.
3	Fsh.	37	700	Marine Products (Va.)	Reedville, Va.	
4	Tow.	9	300	Tice Towing Line (N. J.)	New York, N. Y.	17 Battery Place.
5	Tnk.	30	1,150	Texas Co. (Tex.)	Port Arthur, Tex.	Dock 29.
6	Tow.	9	125	Oliver F. Bradford	New Orleans, La.	1223 St. Mary Street.
7	Frt.	4	500	Great Lakes Towing Co. (N. J.)	Duluth, Minn.	N. P. Dock.
8	Fer.	6	400	Baton Rouge Transportation Co. (La.)	Baton Rouge, La.	Box 516.
9	Tow.	5	300	Atlantic & Danville R. R. Co. (Va.)	Norfolk, Va.	Foot Jackson Street.
10	Fsh.	6	55	Booth Fisheries Co. (Del.)	Chicago, Ill.	205 North Michigan Avenue.
11	Frt.	37	1,500	United States Shipping Board	Newark, N. J.	Kearny, N. J.
12	Fsh.	1	18	Harry Yank	Seattle, Wash.	682 Orcas Street.
13	Fsh.	2	12	F. A. Nelson	do.	6729 Ninth Avenue, NW.
14	Tnk.	35	3,200	Standard Oil Co. of California (Del.)	San Francisco, Calif.	225 Bush Street.
15	Fsh.	20	350	Cherrystone Oil & Fertilizer Co. (Va.)	Cape Charles, Va.	
16	Tow.	10	150	Richmond Cedar Works (Va.)	Newport News, Va.	Richmond, Va.
17	Frt.	26	900	George Hall Corporation (N. Y.)	Ogdensburg, N. Y.	52 Water Street.
18	Pas.	1	75	J. W. Shoots	Rochester, N. Y.	Romulus, N. Y.
19	Tow.	6	50	E. P. Matthews	Pittsburgh, Pa.	Point Pleasant, W. Va.
20	Ref.	45	1,800	United States Shipping Board	Baltimore, Md.	23 Light Street.
21	Tow.	5	100	Crosby Lighterage Co. (Wash.)	Seattle, Wash.	471 Colman Building.
22	Pas.	65	1,200	Matson Navigation Co. (Calif.)	San Francisco, Calif.	215 Market Street.
23	Pas.	16	700	Harkins Transportation Co. (Oreg.)	Portland, Oreg.	Municipal Dock No. 2.
24	Frt.	32	3,500	Export Steamship Corporation (N. Y.)	New York, N. Y.	25 Broadway.
25	Tow.	9	450	Nassau Sand & Gravel Co. (N. Y.)	do.	17 Battery Place.
26	Frt.	45	3,000	United States Shipping Board	Philadelphia, Pa.	Bourse Building.
27	Frt.	5	250	George W. Whitten	Port Huron, Mich.	Alpena, Mich.
28	Fsh.	3	45	Louis Larson	Milwaukee, Wis.	Racine, Wis.
29	Frt.	23	1,800	Great Lakes Steamship Co. (Del.)	Oswego, N. Y.	Syracuse, N. Y.
30	Frt.	9	80	Oomulgee River Navigation Co. (Ga.)	Brunswick, Ga.	Lumber City, Ga.
31	Frt.	24	1,800	Reiss Steamship Co. (Del.)	Duluth, Minn.	Sheboygan, Mich.
32	Pas.	5	550	Norfolk Southern R. R. Co. (Va.)	Norfolk, Va.	
33	Fsh.	3	50	Clifford J. Alexander	Buffalo, N. Y.	Dunkirk, N. Y.
34	Tow.	7	150	Pittsburgh Coal Co. (Pa.)	Pittsburgh, Pa.	1730 Straus Building.
35	Tow.	11	500	Tug M. Moran (N. Y.)	New York, N. Y.	17 Battery Place.
36	Frt.	21	1,450	Stewart Furnace Co. (Ohio)	Cleveland, Ohio	Union Trust Building.
37	Frt.	24	1,000	American Steamship Co. (N. Y.)	Buffalo, N. Y.	Marine Trust.
38	Tow.	7	120	Walter G. Houglund	Louisville, Ky.	Bowling Green, Ky.
39	Frt.	6	281	Robert H. Burt	New York, N. Y.	Jersey City, N. J.
40	Tow.	5	140	Willard J. Blake	Buffalo, N. Y.	Foot Ganesee Street.
41	Fer.	6	120	Morgan City-Barwick Ferry Co. (La.)	New Orleans, La.	Morgan City, La.
42	Tow.	4	80	Elizabeth Co. (Del.)	Newark, N. J.	Elizabeth, N. J.
43	Tow.	12	1,000	M. E. Morgan Co.	New Orleans, La.	Morgan City, La.
44	Tnk.	37	3,200	Standard Oil Co. (N. J.)	New York, N. Y.	26 Broadway.
45	Frt.	27	1,450	Sterling S. S. Corporation (Wash.)	Seattle, Wash.	American Bank Building.
46	Frt.	8	1,500	John H. Hart	Detroit, Mich.	c/o Cameron S. S. Co.
47	Frt.	5	400	Jay W. Robinson	Oswego, N. Y.	Sennett, N. Y.
48	Frt.	7	250	Traverse City Transportation Co. (Mich.)	Grand Haven, Mich.	Traverse City, Mich.
49	Tow.	6	250	Carroll Towing Co. (N. Y.)	New York, N. Y.	Pier 5, Bush Docks (B.).
50	Frt.	4	350	M. J. Rudolph Co. (N. Y.)	do.	Foot Sackett Street (B.).
51	Frt.	4	75	Addison K. Edwards	Chicago, Ill.	2756 Osgood Street.
52	Fsh.	28	550	Edwards-Slaughter Co. (Va.)	Reedville, Va.	Fleeton, Va.
53	Tow.	5	335	M. P. Howlett (Del.)	Philadelphia, Pa.	902 South Swanson Street.
54	Tow.	7	250	Commonwealth of Pennsylvania	do.	Bourse Building.
55	Frt.	12	473	Erie & Michigan Ry. & Navigation Co. (Mich.)	Chicago, Ill.	110 South Dearborn Street.
56	Tow.	9	150	Arundel Corporation (Md.)	Baltimore, Md.	Pier 2, Pratt Street.
57	Frt.	25	1,200	M. & J. Tracy (N. Y.)	New York, N. Y.	1 Broadway.
58	Tow.	4	350	Piscataqua River Towing Co. (Me.)	Portsmouth, N. H.	Piscataqua Savings Bank.
59	Tow.	8	350	A. J. Taylor	Washington, D. C.	Tenth and Water Streets SW.
60	Tow.	5	100	William H. Southard	New York, N. Y.	76 Fourth Avenue (B.).
61	Tow.	9	84	Bedford-Nugent Co. (Ind.)	Evansville, Ind.	300 Water Street.
62	Oys.	3	100	Richard McAvoy	New York, N. Y.	1172 East Ninety-fifth Street (B.).
63	Tow.	4	150	Mary A. Kenny	do.	80 Broad Street.
64	Frt.	28	1,500	Pittsburgh Steamship Co. (W. Va.)	Duluth, Minn.	Wolvin Building.
65	Pas.	14	550	John E. Moore Co. (N. Y.)	New York, N. Y.	17 State Street.
66	Fer.	19	350	State of Michigan	Detroit, Mich.	Lansing, Mich.
67	Pol.	13	550	City of New York	New York, N. Y.	Municipal Building.
68	Tow.	7	200	Tugboat Madelra Co. (Del.)	Philadelphia, Pa.	111 Walnut Street.

^a Formerly st. s. M. M. Davis.
^b U. S. S. M. M. Davis.

^a Formerly st. s. (a War Leader.
^b Lakeland.

^a Sold to Schwabacker Hardware Co., Seattle, Wash., but not yet redocumented.

¹¹ Formerly st. s. Umbria.

¹² Formerly U. S. Q. M. C. St. s. Colonel Card.

¹³ Formerly st. s. Patrol.

Steam Vessels

Line No.	Official No.	Signal letters	Rig	Name of vessel	Tonnage		Dimensions			When built	Where built
					Gross	Net	Length	Breadth	Depth		
1	77431		St. w.	¹ Madeline	408	336	139.2	26.5	7.2	1900	Portland, Oreg.
2	214021		St. s.	² Madeline Meseck	83	56	70.3	20.3	9.7	1916	Tottenville, N. Y.
3	202908		St. s.	MADISON	181	123	93.7	24.0	11.1	1906	Port Richmond, N. Y.
4	208288	L BSP	St. s.	MADISON	3,734	2,406	353.3	42.1	16.8	1911	Newport News, Va.
5	228275		St. s.	MADISON	2,942	1,488	347.9	58.2	19.2	1927	Manitowoc, Wis.
6	100445		St. s.	³ Madlyn Flannery	88	44	81.7	20.5	9.3	1889	Athens, N. Y.
7	150990		St. w.	⁴ Magdalena Pfeil	244	193	150.0	28.7	4.5	1902	Brownsville, Pa.
8	125752		St. s.	⁵ Maggie	26	13	63.8	14.8	4.0	1879	Savannah, Ga.
9	202398		St. w.	⁶ Maggie May	88	44	100.0	21.0	3.5	1905	Evansville, Ind.
10	92538		St. s.	Magie	67	33	67.3	16.6	8.4	1893	Port Blakely, Wash.
11	219117	L TJQ	St. s.	MAGMERIC	5,172	3,169	390.0	54.2	27.6	1919	Hog Island, Pa.
12	203958		St. s.	Magnet	32	21	45.6	12.6	6.9	1907	Vega, Wash.
13	81021		St. s.	⁷ Magnetic	45	22	63.5	16.0	6.7	1884	Philadelphia, Pa.
14	203978		St. s.	Magnolia	57	27	101.0	18.9	5.3	1907	Tacoma, Wash.
15	213881	L FSG	St. s.	MAGNOLIA	182	124	94.7	24.6	12.0	1916	Port Richmond, N. Y.
16	218005	L RRG	St. s.	⁸ MAHUKONA	2,512	1,531	253.4	43.7	24.5	1919	Ecorse, Mich.
17	218485	L RWJ	St. s.	MAIDEN CREEK	5,753	3,562	390.0	54.2	27.6	1919	Hog Island, Pa.
18	215581	L HTQ	St. s.	MAINE	5,988	3,737	402.0	54.2	31.4	1917	Bath, Me.
19	221204		St. s.	MAINE	95	46	71.0	20.1	11.2	1921	Cleveland, Ohio.
20	214213		St. s.	MAITLAND No. 1	2,757	1,653	338.0	56.0	18.3	1916	Ecorse, Mich.
21	93095		St. s.	Majestic	113	76	90.5	21.8	10.4	1900	Baltimore, Md.
22	96688		St. p.	⁹ MAJESTIC	717	518	201.8	30.0	10.0	1903	Elizabeth City, N. J.
23	203699		St. w.	¹⁰ MAJESTIC	403	403	228.0	60.0	8.0	1906	Pittsburgh, Pa.
24	92385		St. s.	Major Dana	52	26	64.9	16.0	8.0	1891	Grand Haven, Mich.
25	93155		St. s.	Major Kingman	47	32	66.0	17.4	8.4	1901	Buffalo, N. Y.
26	92768		St. s.	Major McKinley	59	40	61.9	19.0	8.8	1897	Tomkins Cove, N. Y.
27	217046	L NGS	St. s.	MAJOR WHEELER	3,431	2,038	305.0	46.0	24.5	1918	Oakland, Calif.
28	17117		St. s.	Major Henry Brewerton	65	32	82.0	19.0	7.5	1867	Baltimore, Md.
29	217844	L QPJ	St. s.	¹¹ MAKAWELL	2,552	1,534	253.4	43.6	25.1	1919	Ashtabula, Ohio.
30	217748	L QJR	St. s.	¹² MAKANA	2,729	1,653	253.4	43.6	25.1	1919	do.
31	215832	L JHS	St. s.	¹³ MAKIKI	6,096	3,813	402.0	54.2	31.4	1917	Bath, Me.
32	219766	L WBR	St. s.	¹⁴ MALA	3,545	2,174	324.0	46.2	25.0	1920	Newark, N. J.
33	212517	L DNQ	St. s.	¹⁵ MALABAR	8,374	6,304	458.3	60.0	28.6	1914	Newport News, Va.
34	219395	L VCR	St. s.	¹⁶ MALACCA	7,051	4,261	431.0	59.2	31.4	1919	Baltimore, Md.
35	217928	L QTN	St. s.	¹⁷ MALAMA	3,275	1,996	324.0	46.2	25.0	1919	Newark, N. J.
36	85948		St. s.	¹⁸ Maloor	268	209	109.5	25.0	8.0	1886	Brooklyn, N. Y.
37	92973		St. s.	MALITOA	4,584	3,870	454.0	50.0	24.6	1899	Lorain, Ohio.
38	217115	L NKT	St. s.	¹⁹ MALIO	6,847	4,280	415.0	53.7	26.3	1918	Sparrows Point, Md.
39	219702	LVTM	St. s.	²⁰ MALSAH	2,689	1,667	253.4	43.8	26.2	1920	Manitowoc, Wis.
40	219782	L WCK	St. s.	²¹ MALTRAN	3,513	2,144	333.8	48.0	24.9	1920	Jacksonville, Fla.
41	93358		St. w.	Mamie D.	63	63	98.0	20.5	4.0	1903	Morgan City, La.
42	219519	L VKN	St. s.	²² MANA	3,283	1,996	324.0	46.2	25.0	1919	Newark, N. J.
43	200289		St. s.	Manager	325	201	116.7	33.8	11.4	1903	Noank, Conn.
44	220039	MBNK	St. s.	MANATAWNY	5,030	3,105	390.0	54.2	27.8	1920	Hog Island, Pa.
45	91694		St. p.	Manatee	104	66	107.9	20.5	6.3	1884	Newburgh, N. Y.
46	219990	L WMD	St. s.	MANATEE	5,948	3,823	401.9	54.2	31.3	1920	Tampa, Fla.
47	212156	L DMO	St. s.	MANCHESTER	582	396	109.3	32.2	13.6	1914	Elizabethport, N. J.
48	200690	K SWC	St. s.	MANCHURIA	15,444	9,324	600.0	65.3	23.1	1904	Camden, N. J.
49	136079	K GNP	St. s.	²³ Mandalay	1,120	407	272.0	44.1	12.6	1889	Wilmington, Del.
50	93246		St. s.	Manette	87	59	99.5	20.8	5.8	1902	West Seattle, Wash.
51	216413	L KTV	St. s.	MANGORE	4,066	2,416	357.3	50.3	24.5	1918	Sparrows Point, Md.
52	219354	L VBW	St. s.	MANHAM	6,030	4,456	402.4	53.1	32.0	1919	Seattle, Wash.
53	91701		St. s.	Manhattan	159	75	91.7	28.6	7.5	1884	Roundout, N. Y.
54	111260		St. s.	²⁴ MANHATTAN	155	105	100.5	21.6	10.4	1900	New York, N. Y.
55	202346		St. s.	MANHATTAN	1,954	1,329	246.4	46.1	18.4	1905	Sparrows Point, Md.
56	217791	L QKW	St. s.	²⁵ MANHATTAN ISLAND	4,834	3,045	386.8	52.2	27.4	1919	Arlington, N. Y.
57	91436		St. s.	Manistique	473	382	157.1	31.1	12.5	1882	Gibraltar, Mich.
58	92521		St. s.	MANITOU	2,944	2,391	274.7	42.2	20.8	1893	Chicago, Ill.
59	225671		St. s.	Manitowoc	3,093	1,391	358.0	65.1	19.4	1926	Manitowoc, Wis.
60	211832	L DHQ	St. s.	MANOA	6,805	4,356	422.6	54.0	33.3	1913	Newport News, Va.
61	116358		St. s.	²⁶ MANOMET	126	63	90.6	21.0	10.9	1890	Buffalo, N. Y.
62	214554	L GMJ	St. s.	MANTA	2,081	1,283	251.0	43.6	18.2	1916	Chicago, Ill.

¹ Formerly st. w. Joseph Kellog.² Formerly st. s. Carrollton.³ Formerly st. s. ^a Idlewild.³ Formerly st. s. ^b Utica.³ Formerly st. s. ^c Beatrice Morse.⁴ Formerly st. w. Progress.⁵ Formerly st. s. Cannochee.⁶ Formerly st. w. R. Smith.⁷ Formerly st. s. William Schaubel, sr.⁸ Formerly st. s. Coverun.⁹ Formerly st. p. Happy Day.¹⁰ Formerly st. w. ^a S. S. Brown.¹⁰ Formerly st. w. ^b Rees Lee.¹¹ Formerly st. s. Cowee.¹² Formerly st. s. Cowboy.

Steam Vessels

129

Line No.	Service	Crew	Indicated horse power	Name of owner	Home port	Address of owner
1	Pas.	11	550	Harkins Transportation Co. (Oreg.)	Portland, Oreg.	Municipal Dock No. 2.
2	Tow.	5	450	Meseck Towing & Transportation Co. (N. J.)	New York, N. Y.	Pier 59, North River.
3	Tow.	6	840	Delaware, Lackawanna & Western R. R. Co. (Pa.)	do.	90 West Street.
4	Pas.	80	3,200	Gulf & Southern S. S. Co. (Fla.)	New York, N. Y.	Pier 18 N. R.
5	Fer.	48	2,700	Grand Trunk-Milwaukee Carferry Co. (Wis.)	Milwaukee, Wis.	93 Michigan Street.
6	Tow.	7	300	William T. Flannery	New York, N. Y.	11 Moore Street.
7	Drq.	13	175	Iron City Sand & Gravel Co. (Pa.)	Pittsburgh, Pa.	1106 Bessemer Building.
8	Msc.	5	40	John H. Judkins	Savannah, Ga.	503 Bolton Street West.
9	Tow.	12	60	G. W. Shaw	Pittsburgh, Pa.	629 Brookline Boulevard.
10	Tow.	5	150	Anderson Tow Boat Co. (Wash.)	Seattle, Wash.	2501 Northlake Avenue.
11	Frt.	37	2,500	United States Shipping Board	Savannah, Ga.	
12	Tow.	3	100	Grays Harbor Construction Co. (Wash.)	Tacoma, Wash.	Hoquiam, Wash.
13	Frt.	5	250	Ties Towing Line (N. J.)	New York, N. Y.	17 Battery Place.
14	Frt.	7	800	O. G. Olson	Tacoma, Wash.	1514 Tacoma Avenue.
15	Tow.	13	750	Magnolia Petroleum Co.	Port Arthur, Tex.	Beaumont, Tex.
16	Frt.	26	1,350	Matson Navigation Co. (Calif.)	San Francisco, Calif.	215 Market Street.
17	Frt.	38	2,500	United States Shipping Board	Philadelphia, Pa.	Bourse Building.
18	Frt.	36	3,000	Fairfield Steamship Corporation (N. Y.)	New York, N. Y.	39 Cortlandt Street.
19	Tow.	1	700	Great Lakes Towing Co. (N. J.)	Duluth, Minn.	N. P. Dock.
20	Fer.	39	3,000	Toronto Hamilton & Buffalo Navigation Co. (Ohio)	Cleveland, Ohio.	Ashtabula, Ohio.
21	Tow.	8	360	American Dredging Co. (Pa.)	Philadelphia, Pa.	308 Chestnut Street.
22	Pas.	22	750	Chalborne-Annapolis Ferry (Md.)	Annapolis, Md.	
23	Pas.	46	1,200	Majestic Excursion Co. (Del.)	St. Louis, Mo.	302 North Water Street.
24	Tow.	6	75	Whitney Brothers Co. (Wis.)	Duluth, Minn.	Superior, Wis.
25	Tow.	4	90	Buffalo Gravel Corporation (N. Y.)	Buffalo, N. Y.	19 Hudson Street.
26	Tow.	5	250	Henry P. Kilcorse	do.	310 Parkdale Avenue.
27	Frt.	35	2,000	Baltimore Insular Line (N. J.)	Baltimore, Md.	Citizens National Bank Building.
28	Tow.	6	178	Baltimore & Ohio R. R. Co. (Md.)	do.	Baltimore and Charles Streets.
29	Frt.	26	1,350	Matson Navigation Co. (Calif.)	San Francisco, Calif.	215 Market Street.
30	Frt.	26	1,350	do.	do.	Do.
31	Frt.	37	3,000	do.	do.	Do.
32	Frt.	35	1,500	do.	do.	Do.
33	Tnk.	35	2,800	Malabar Steamship Co. (Del.)	Wilmington, Del.	Dover, Del.
34	Tnk.	37	2,750	Malacca Steamship Co. (Del.)	do.	Do.
35	Frt.	36	1,500	Matson Navigation Co. (Calif.)	San Francisco, Calif.	215 Market Street.
36	Frt.	9	90	Marine Equipment Corporation (Del.)	New York, N. Y.	17 Battery Place.
37	Frt.	25	1,400	Pittsburgh Steamship Co. (W. Va.)	Duluth, Minn.	Wolvin Building.
38	Frt.	43	4,000	Matson Navigation Co. (Calif.)	San Francisco, Calif.	215 Market Street.
39	Frt.	27	1,200	Malsah Steamship Co. (Del.)	New York, N. Y.	11 Broadway.
40	Frt.	27	2,000	Maltran S. S. Co. (Del.)	do.	Do.
41	Tow.	8	200	Sledge Tow Boat Co. (Ala.)	Mobile, Ala.	Demopolis, Ala.
42	Frt.	37	1,500	Matson Navigation Co. (Calif.)	San Francisco, Calif.	Matson Building.
43	Frt.	8	400	Astell Coaling and Lighterage Co. (N. Y.)	New York, N. Y.	90 Broadway.
44	Tnk.	35	2,500	Steamer Hadnot Corporation (N. Y.)	do.	17 Battery Place.
45	Pas.	15	100	Gulf Coast Steamship Co. (Ala.)	Tampa, Fla.	306 Water Street.
46	Frt.	45	2,800	United States Shipping Board	do.	do.
47	Tow.	6	750	Lehigh Valley R. R. Co. (N. J.)	New York, N. Y.	143 Liberty Street.
48	Pas.	265	10,000	Atlantic Transport Co. (W. Va.)	do.	1 Broadway.
49	Pas.	23	250	Boston, New York & Southern Steamship Co. (Del.)	do.	17 State Street.
50	Tow.	4	125	Grays Harbor Construction Co. (Wash.)	Seattle, Wash.	Hoquiam, Wash.
51	Frt.	31	1,500	Guaranty Trust Co. (N. Y.)	New York, N. Y.	140 Broadway.
52	Frt.	40	2,800	United States Shipping Board	Seattle, Wash.	841 Railroad Avenue South.
53	Tow.	6	350	Southern Pacific Co. (Ky.)	New York, N. Y.	Pier 49, N. R.
54	Frt.	9	780	City of New York	do.	Municipal Building.
55	Fer.	15	3,500	do.	do.	Do.
56	Frt.	31	2,500	Finkbine-Guild Transportation Co. (Del.)	Wilmington, Del.	Du Pont Building.
57	Tow.	14	600	Reid Towing and Wrecking Co. (W. Va.)	Duluth, Minn.	205 Board of Trade Building.
58	Pas.	75	2,500	Central Securities Co. (Ill.)	Chicago, Ill.	125 West Montee Street.
59	Fer.	16	5,200	Wabash Railway Co. (Ind.)	Detroit, Mich.	Third and Fort Streets.
60	Pas.	83	4,000	Matson Navigation Co. (Calif.)	San Francisco, Calif.	215 Market Street.
61	Tow.	12	600	Central Dredging Co. (Ohio)	Cleveland, Ohio.	Union Trust Building.
62	Frt.	31	1,300	New York & Porto Rico Steamship Co. (Me.)	New York, N. Y.	25 Broadway.

¹³ Formerly st. s. ^(a) Rhode Island.
^(b) Woonsocket.
¹⁴ Formerly st. s. Pittsburgh Bridge.
¹⁵ Formerly st. s. John D. Rockefeller.
¹⁶ Formerly st. s. Bethelridge.
¹⁷ Formerly st. s. Milwaukee Bridge.
¹⁸ Formerly st. s. Glenville.
¹⁹ Formerly st. s. Cape May.

²⁰ Formerly st. s. Ripon.
²¹ Formerly st. s. ^(a) Pinellas.
^(b) Carolinas.
²² Formerly st. s. Moravia Bridge.
²³ Formerly st. s. Express.
²⁴ Formerly st. s. Richard Croker.
²⁵ Formerly st. s. Osakis.
²⁶ Formerly st. s. S. C. Schenck.

Line No.	Official No.	Signal letters	Rig	Name of vessel	Tonnage		Dimensions			When built	Where built
					Gross	Net	Length	Breadth	Depth		
1	221279	MCTB	St. s.	MANUKAI..... □ ⊕	9,547	5,895	480.6	62.2	26.6	1921	Oakland, Calif.....
2	221215	MCRS	St. s.	MANULANI..... □ ⊕	9,556	5,903	480.6	62.2	26.6	1921	do.....
3	214938	LQWK	St. s.	MANZANILLO.....	1,921	1,178	270.0	39.5	18.6	1902	Middlesborough, Eng- land.....
4	219143	LTKR	St. s.	MAOI..... □ ⊙	429	91	141.5	27.7	14.8	1919	Green Bay, Wis.....
5	216003	LJRG	St. s.	Maple.....	1,099	813	174.5	34.7	19.9	1918	Slidell, La.....
6	3523		St. s.	MAPLEWOOD.....	1,252	822	219.0	40.2	16.6	1891	Newburgh, N. Y.....
7	219459	LVGR	St. s.	MAQUAN..... □ ⊕	6,031	4,453	402.4	53.1	32.0	1919	Seattle, Wash.....
8	200852		St. s.	Maquott.....	108	52	85.0	20.5	7.6	1904	South Portland, Me.....
9	92993	KPLQ	St. s.	MARACAIBO..... ⊕ ⊙	1,771	1,095	267.5	37.0	18.5	1899	Wilmington, Del.....
10	221104		St. w.	Marcia Richardson.....	143	96	130.0	25.6	4.2	1921	Paducah, Ky.....
11	92599		St. w.	Margaret.....	328	201	142.0	26.0	4.6	1894	Evansville, Ind.....
12	93219		St. w.	Margaret.....	136	136	116.0	22.0	3.9	1901	Allegheny, Pa.....
13	205226		St. s.	Margaret.....	15	11	48.0	12.2	6.0	1908	Manitowoc, Wis.....
14	205350		St. s.	Margaret.....	9	6	33.5	10.0	4.0	1907	St. Ignace, Mich.....
15	209747		St. s.	Margaret.....	273	185	128.0	23.3	11.4	1912	Weems, Va.....
16	213988	LFVS	St. s.	MARGARET..... □ ⊙	3,352	2,125	327.2	46.2	22.9	1916	Sparrows Point, Md.....
17	221639		St. s.	Margaret.....	289	158	143.9	26.0	10.9	1865	Boston, Mass.....
18	221479	MDBH	St. s.	MARGARET DOLLAR..... □ ⊕	7,030	4,351	429.0	55.2	26.6	1921	Shanghai, China.....
19	92205		St. s.	Margaret Olsen.....	78	39	77.3	19.9	8.9	1890	Brooklyn, N. Y.....
20	218099	LRFV	St. s.	Margaret A. Howard.....	475	218	139.8	30.3	15.7	1919	Savannah, Ga.....
21	222535	MDTB	St. s.	Margaret A. Moran.....	106	45	81.3	20.6	9.9	1919	Stamford, Conn.....
22	219596	LVPK	St. s.	Margaret L. Meseck.....	176	29	95.5	24.7	12.2	1920	Manitowoc, Wis.....
23	92499		St. s.	MARGATE.....	642	406	145.0	32.0	14.4	1893	Wilmington, Del.....
24	211444		St. s.	Mariam E. Howlett.....	58	39	65.0	19.1	8.6	1913	Camden, N. J.....
25	213385	LFKT	St. s.	MARIANA.....	3,109	1,920	335.0	46.8	22.7	1915	Newport News, Va.....
26	92736		St. s.	MARICOPA.....	3,979	2,966	406.0	48.2	23.4	1896	Chicago, Ill.....
27	92594		St. s.	Marie.....	42	28	58.8	16.7	6.0	1894	Kennebunkport, Me.....
28	92621		St. s.	Marie.....	121	56	85.8	26.8	7.7	1894	Washington, N. C.....
29	28132		St. w.	Marje J.....	76	76	100.0	20.0	4.4	1896	Helena, Ark.....
30	161578		St. s.	Marje Olson.....	79	53	73.9	20.2	9.3	1888	Bordentown, N. J.....
31	92372		St. s.	Marietta.....	40	20	60.4	14.5	6.3	1891	Berkley, Va.....
32	213863	LFRT	St. s.	Marina..... ⊙	1,151	759	207.3	33.0	18.0	1887	Philadelphia, Pa.....
33	200062		St. s.	Mariner.....	89	60	78.6	20.0	7.3	1903	Tacoma, Wash.....
34	204380		St. s.	Mariner.....	49	17	53.0	15.3	7.6	1907	Essex, Mass.....
35	221044		St. s.	Mariner.....	101	46	89.7	22.5	8.4	1921	Galveston, Tex.....
36	216395	LKTF	St. s.	MARINERS HARBOR..... ⊕	2,431	1,417	264.0	42.2	21.9	1918	Port Richmond, N. Y.....
37	92852		St. s.	MARION.....	69	47	70.0	18.0	8.5	1898	Buffalo, N. Y.....
38	125739		St. s.	Marion.....	62	31	77.7	17.4	8.1	1879	Baltimore, Md.....
39	126948		St. s.	Marion.....	41	20	59.0	16.9	8.6	1893	Detroit, Mich.....
40	206084		St. w.	Marion.....	13	13	73.0	15.0	2.5	1909	Point Marion, Pa.....
41	135980		St. s.	Marion Moran.....	142	71	104.5	21.5	8.6	1888	Philadelphia, Pa.....
42	110464		St. s.	Marion Olsen.....	87	43	79.4	23.5	8.8	1881	Wilmington, Del.....
43	92448		St. s.	MARIPOSA.....	2,898	1,763	330.1	45.2	20.3	1892	Cleveland, Ohio.....
44	92459		St. s.	MARITANA.....	2,914	1,770	330.0	45.2	20.3	1892	Chicago, Ill.....
45	215894	LJMW	St. s.	Marjorie.....	157	106	94.6	31.0	8.5	1917	Totenville, N. Y.....
46	205211		St. s.	Marjorie Roe.....	63	26	68.5	18.4	7.8	1908	East Boston, Mass.....
47	76864		St. s.	Mark D.....	44	27	74.0	11.5	7.9	1890	Bristol, R. I.....
48	220555		St. s.	Mark Woods.....	80	72	109.0	24.0	4.0	1927	Kansas City, Mo.....
49	204226		St. w.	Marlen Riggs.....	69	69	95.6	24.6	3.3	1907	Higginsport, Ohio.....
50	217490	LPQG	St. s.	MARNE..... □ ⊕	6,191	3,821	395.5	55.0	31.4	1919	Kearny, N. J.....
51	222197	MDQC	St. s.	MARORE..... □ ⊕	8,215	4,172	550.3	72.2	43.9	1922	Sparrows Point, Md.....
52	203540		St. s.	MARQUETTE..... ⊕ ⊙	4,956	3,678	420.0	52.2	29.0	1906	Ecorse, Mich.....
53	210336		St. w.	Marquette.....	66	41	98.0	23.0	4.0	1912	Wabasha, Minn.....
54	200537		St. s.	MARQUETTE & BESSEMER No. 1.....	1,525	925	241.0	43.2	18.3	1903	Buffalo, N. Y.....
55	208021		St. s.	MARQUETTE & BESSEMER No. 2..... ⊙	2,583	1,516	338.0	56.0	19.5	1910	Cleveland, Ohio.....
56	221243		St. s.	Marquis Roen.....	97	66	84.0	24.0	7.0	1921	Charlevoix, Mich.....
57	92153	KGVD	St. s.	Mars.....	278	139	117.2	23.0	15.7	1890	Camden, N. J.....
58	205389		St. s.	Mars.....	29	21	69.0	15.7	6.7	1908	Erle, Pa.....
59	220753		St. s.	Mars.....	57	39	66.1	18.8	7.3	1920	Boston, Mass.....
60	218943	LSWK	St. s.	MARSODAK..... □ ⊕	3,545	2,174	324.0	46.2	25.0	1919	Newark, N. J.....
61	93067		St. s.	Mart H. Esser.....	34	23	57.5	14.5	6.2	1900	Lorain, Ohio.....
62	91147		St. s.	Martha.....	13	7	43.5	11.0	4.5	1879	Bordentown, N. J.....

¹ Formerly Cuban st. s. Manzanillo.
² Formerly st. s. Moositauka.
³ Formerly st. s. Bremen.
⁴ Formerly st. s. Standish.
⁵ Formerly st. s. Celestial.
⁶ Formerly st. s. Marie Hoffman.
⁷ Formerly st. s. Director.
⁸ Formerly st. s. U. S. N. No. 74.

⁹ Formerly st. s. Beagle.
¹⁰ Formerly st. s. Mauch Chunk.
¹¹ Formerly st. s. S. M. Goucher.
¹² Formerly st. w. Zip McCoy.
¹³ Formerly st. s. Volunteer.
¹⁴ Formerly Cuban st. s. Josefa.
¹⁵ Dada.

Line No.	Service	Crew	Indicated horse power	Name of owner	Home port	Address of owner
1	Frt.	50	5,000	Maston Navigation Co. (Calif.)	San Francisco, Calif.	215 Market Street.
2	Frt.	55	5,000	do.	do.	Do.
3	Frt.	27	1,000	Boston Iron & Metal Co. (Md.)	Baltimore, Md.	313 South Hanover Street.
4	Tow.	18	800	Inter-Island Steam Navigation Co. (Hawaii)	Honolulu, Hawaii	42 Queen Street.
5	Frt.	27	600	T. H. Franklin	New York, N. Y.	80 Broad Street.
6	Fer.	7	1,000	Hoboken Ferry Co. (N. J.)	do.	90 West Street.
7	Frt.	43	3,500	United States Shipping Board	Seattle, Wash.	841 Railroad Avenue South.
8	Pas.	8	250	Casco Bay Line (Me.)	Portland, Me.	Customhouse Wharf.
9	Pas.	38	1,100	Atlantic & Caribbean Steam Navigation Co. (Del.)	Wilmington, Del.	Du Pont Building.
10	Tow.	22	500	West Kentucky Coal Co. (N. J.)	Paducah, Ky.	
11	Tow.	15	460	Inland Waterways Co. (Del.)	Louisville, Ky.	Railway Building.
12	Tow.	7	200	Rodgers Sand Co. (Pa.)	Pittsburgh, Pa.	Wood and Water Streets.
13	Fsh.	5	30	William Traeger	Milwaukee, Wis.	Racine, Wis.
14	Tow.	2	8	Estate of J. A. Jamieson	Grand Haven, Mich.	St. Ignace, Mich.
15	Fsh.	34	500	Douglas Co. (Va.)	Reedville, Va.	
16	Frt.	28	1,500	A. H. Bull Steamship Co. (N. Y.)	New York, N. Y.	40 West Street.
17	Tow.	10	600	Cottman Co. (Md.)	Baltimore, Md.	Keyser Building.
18	Frt.	36	3,000	Dollar Steamship Line (Calif.)	San Francisco, Calif.	311 California Street.
19	Tow.	6	300	Olsen Water & Towing Co. (N. Y.)	New York, N. Y.	59 Pearl Street.
20	Tow.	18	900	Thomas J. Howard	do.	1 Broadway.
21	Tow.	5	350	Tug Margaret A. Moran (N. Y.)	do.	17 Battery Place.
22	Tow.	13	750	Meseck Towing & Transportation Co. (N. J.)	do.	Pier 59, N. R.
23	Fer.	7	650	Delaware River Ferry Co. of N. J. (N. J.)	Philadelphia, Pa.	Reading Terminal.
24	Tow.	6	150	M. P. Howlett (Del.)	do.	902 South Swanson Street.
25	Frt.	34	1,500	New York & Porto Rico S. S. Co. (Me.)	New York, N. Y.	25 Broadway.
26	Frt.	25	1,600	Pittsburgh Steamship Co. (W. Va.)	Duluth, Minn.	Walvin Building.
27	Tow.	3	100	William E. Burke	Boston, Mass.	36 Bromfield Street.
28	Frt.	5	40	Clyde Lighterage Co. (N. Y.)	New York, N. Y.	24 Stone Street.
29	Tow.	12	150	Henderson Sand & Gravel Co. (Ky.)	Louisville, Ky.	Henderson, Ky.
30	Tow.	6	150	Olsen Water & Towing Co. (N. Y.)	New York, N. Y.	59 Pearl Street.
31	Tow.	3	87	Norfolk Lighterage Co. (Va.)	Norfolk, Va.	
32	Pas.	32	1,200	Robert Collyer	New York, N. Y.	104 Java Street (B.).
33	Tow.	4	200	Blake Brothers Co. (Calif.)	San Francisco, Calif.	508 Market Street.
34	Msc.	3	150	Master Mariners Towboat Co.	Gloucester, Mass.	
35	Tow.	9	350	Suderman & Young Towing Co. (Tex.)	Galveston, Tex.	908 United States National Bank Building.
36	Frt.	35	1,200	United States Shipping Board	New York, N. Y.	45 Broadway.
37	Tow.	6	120	Great Lakes Dredge & Dock Co. (N. J.)	Duluth, Minn.	First National Bank Bldg.
38	Pas.	6	200	Thomas Dennis	Mobile, Ala.	
39	Tow.	7	325	Joseph A. Ryan	New York, N. Y.	11 Moore Street.
40	Tow.	3	40	McClain Sand Co. (Pa.)	Pittsburgh, Pa.	Point Marion, Pa.
41	Tow.	12	550	Tug Marion Moran (N. Y.)	New York, N. Y.	17 Battery Place.
42	Tow.	4	100	Olsen Water & Towing Co. (N. Y.)	do.	59 Pearl Street.
43	Frt.	26	1,400	Pittsburgh Steamship Co. (W. Va.)	Duluth, Minn.	Walvin Building.
44	Frt.	26	1,400	do.	do.	Do.
45	Frt.	5	225	Bayonne & New Haven Transportation Co. (N. J.)	New York, N. Y.	114 Liberty Street.
46	Tow.	4	200	Daniel R. Roe Towing & Transportation Co. (N. J.)	do.	1 Broadway.
47	Frt.	1	300	George Hall Corporation (N. Y.)	Ogdenburg, N. Y.	52 Water Street.
48	Tow.	8	80	Woods Brothers Construction Co. (Nebr.)	Omaha, Nebr.	Lincoln, Nebr.
49	Tow.	8	100	Catherine E. Riggs	Pittsburgh, Pa.	Huntington, W. Va.
50	Frt.	42	2,500	United States Shipping Board	Newark, N. J.	Kearny, N. J.
51	Frt.	45	5,000	Guaranty Trust Co. (N. Y.)	New York, N. Y.	140 Broadway.
52	Frt.	26	1,600	Cleveland-Cliffs S. S. Co. (Ohio)	Cleveland, Ohio	1400 Union Trust Building.
53	Pas.	4	25	Moline Consumers Co. (Ill.)	Chicago, Ill.	Moline, Ill.
54	Frt.	17	850	Marquette & Bessemer Docks & Navigation Co. (N. J.)	Buffalo, N. Y.	Conneaut, Ohio.
55	Fer.	33	2,300	do.	Erie, Pa.	Do.
56	Tow.	9	200	John J. Roen	Grand Haven, Mich.	Charlevoix, Mich.
57	Tow.	15	750	Tugboat Mars Co. (Del.)	Philadelphia, Pa.	111 Walnut Street.
58	Tow.	5	90	Gull Bar Sand & Gravel Co. (Ohio)	Toledo, Ohio	409 Third Street.
59	Tow.	7	175	Mystic Steamship Co. (Mass.) Trustees	Boston, Mass.	111 Devonshire Street.
60	Frt.	27	1,500	Charles Nelson Co. (Calif.)	San Francisco, Calif.	230 California Street.
61	Fsh.	4	75	Henry A. McLean	Buffalo, N. Y.	64 Goodell Street.
62	Tow.	2	60	Charles Warner Co. (Del.)	Wilmington, Del.	Tenth and King Streets.

¹⁴ Formerly st. s. Canton.
¹⁵ Formerly st. s. O. A. Lorman.
 {a E. L. Levy.
¹⁷ Formerly st. s. {b Mary F. Scully.
 {c Chelsea.
¹⁸ Formerly st. s. {a Ridgway Park.
 {b Bloomsburg.

{a Old Dominion.
¹⁹ Formerly st. s. {b Edward J. Barton, jr.
 {c Jessie O. Williams.
²⁰ Formerly st. s. Monomack.
 {a Judy.
²¹ Formerly st. y. {b Althen.
 {c Uvira.
²² Formerly st. s. E. L. Wallace.
²³ Formerly st. w. Sam'l Peters.

Line No.	Official No.	Signal letters	Rig	Name of vessel	Tonnage		Dimensions			When built	Where built
					Gross	Net	Length	Breadth	Depth		
							Feet	Feet	Feet		
1	92445		St. s.	Martha.....	46	33	82.7	15.6	5.0	1892	Westerly, R. I.....
2	203228		St. s.	¹ Martha.....	27	18	50.0	14.8	6.0	1906	New Baltimore, N. Y.
3	206883		St. w.	Martha.....	20	13	35.8	12.0	5.2	1909	Milwaukee, Wis.....
4	200238		St. w.	² Martha.....	24	24	64.9	15.8	3.8	1911	Beardstown, Ill.....
5	205565	LCIK	St. s.	³ Martha Buehner.....	774	465	193.0	42.5	13.6	1911	North Bend, Ore.....
6	127391		St. s.	MARTHA STEWART.....	49	34	58.4	15.6	8.7	1899	Buffalo, N. Y.....
7	214075		St. s.	MARTIN BEHRMAN.....	208	208	126.5	31.2	7.2	1917	Jeffersonville, Ind.....
8	201025		St. s.	MARTIN MULLEN.....	4,093	2,926	416.0	50.0	24.0	1904	Cleveland, Ohio.....
9	209005		St. s.	⁴ Martin J. Gillen.....	81	44	72.0	21.0	9.6	1912	Green Bay, Wis.....
10	208698	LBWG	St. s.	Martin J. Marran.....	308	144	155.6	23.1	12.9	1911	Rockland, Me.....
11	210939	LWJS	St. s.	⁵ MARTINIQUE.....	2,559	1,586	251.0	43.6	25.8	1920	Toledo, Ohio.....
12	92191	LPJF	St. s.	MARUBA.....	2,637	1,487	300.0	40.3	21.1	1890	Cleveland, Ohio.....
13	92731		St. s.	Mary.....	75	37	81.7	18.8	8.9	1896	Baltimore, Md.....
14	92836		St. s.	Mary.....	36	24	76.5	15.2	5.9	1897	Scranton, Mass.....
15	210739	LMKG	St. s.	⁷ MARY.....	2,150	1,286	250.5	43.7	20.4	1918	Manitowoc, Wis.....
16	93374		St. s.	Mary C.....	92	47	70.7	18.3	8.8	1903	Decatur, Wash.....
17	220254	LWTH	St. s.	⁸ MARY D.....	4,861	3,042	380.2	53.1	27.0	1920	Tacoma, Wash.....
18	204867		St. s.	Mary G.....	13	11	35.4	10.2	4.0	1906	St. Joseph, Mich.....
19	126364		St. s.	⁹ Mary H.....	208	105	116.0	29.5	7.2	1886	Nicollet, Wis.....
20	222882		St. p.	MARY K.....	40	38	69.5	16.0	3.3	1923	Dubuque, Iowa.....
21	213332		St. s.	Mary M.....	24	16	51.5	15.0	5.5	1915	New Baltimore, N. Y.
22	215559		St. s.	Mary & John.....	70	61	62.0	17.3	6.0	1917	Vermillion, Ohio.....
23	91762		St. s.	Mary & Joseph.....	25	17	49.0	11.7	6.0	1885	Norfolk County, Va.....
24	202998		St. s.	Mary Arnold.....	73	41	70.6	19.7	8.6	1905	East Boston, Mass.....
25	206794		St. s.	Mary Belle.....	20	14	44.9	14.5	4.5	1909	Croton-on-Hudson, N. Y.
26	214363	LGHF	St. p.	Mary Chilton.....	922	392	205.2	32.6	12.2	1916	Boston, Mass.....
27	110920		St. s.	¹⁰ Mary Clare.....	46	23	69.0	16.6	7.4	1891	Baltimore, Md.....
28	221060		St. w.	Mary Elizabeth.....	32	32	88.1	17.0	2.6	1921	Knoxville, Tenn.....
29	201632		St. w.	¹¹ MARY FRANCES.....	62	52	91.6	22.8	3.9	1905	Dubuque, Iowa.....
30	212939		St. w.	Mary Jane.....	66	66	98.0	22.6	3.2	1915	Parkersburg, W. Va.....
31	220900	MCFG	St. s.	¹² MARY LUCKENBACH.....	5,607	3,382	410.5	54.3	27.2	1920	Los Angeles, Calif.....
32	10664		St. s.	¹³ Mary O'Riorden.....	64	34	78.7	16.5	8.1	1863	Buffalo, N. Y.....
33	92507		St. p.	Mary Patten.....	508	378	182.0	28.1	7.8	1893	Brooklyn, N. Y.....
34	225588		St. w.	Mary Woods.....	86	86	96.6	22.0	3.8	1926	Paducah, Ky.....
35	216479		St. w.	Mary A. Bell.....	80	30	80.0	19.3	3.6	1918	Beardstown, Ill.....
36	217834	LQNV	St. s.	Mary A. Bickel.....	415	197	142.0	31.6	14.4	1918	South Somerset, Mass.....
37	210252		St. s.	¹⁴ Mary B. Garner.....	252	172	129.0	22.5	9.9	1912	Baltimore, Md.....
38	93359		St. s.	Mary C. Byrne.....	28	28	63.0	17.8	3.8	1902	Stockton, Ala.....
39	207707	LBPH	St. s.	¹⁵ Mary C. McNally.....	121	82	88.5	21.0	9.5	1910	Milford, Del.....
40	91304		St. s.	Mary D. Hume.....	155	105	98.2	23.0	10.0	1881	Ellensburg, Ore.....
41	91247		St. s.	Mary E. Gordon.....	150	113	89.0	22.0	6.2	1880	Rondout, N. Y.....
42	223658		St. s.	Mary E. Meseck.....	103	70	74.8	22.0	9.4	1924	Tottenville, N. Y.....
43	224144		St. s.	¹⁶ Mary F. Kelly.....	103	70	81.6	21.0	9.6	1919	Camden, N. J.....
44	135894		St. s.	¹⁷ Mary H. Williams.....	48	27	64.8	16.0	8.0	1886	New Baltimore, N. Y.
45	81199		St. s.	¹⁸ Mary J. Kennedy.....	117	58	92.6	22.0	9.6	1888	Brooklyn, N. Y.....
46	92351		St. s.	Mary J. Walker.....	61	30	65.3	17.5	8.5	1891	Bordentown, N. J.....
47	220685		St. s.	¹⁹ Mary P. McKenna.....	80	55	69.0	19.3	8.6	1920	New Baltimore, N. Y.
48	205640		St. s.	Mary P. Riehl.....	47	32	59.2	17.0	7.7	1908	Solomons, Md.....
49	93227		St. s.	Mary S. Lewis.....	138	99	88.0	22.0	8.5	1901	Port Jefferson, N. Y.....
50	219079	LTHP	St. s.	²⁰ Mary T. Tracy.....	177	30	95.5	24.7	12.2	1919	Sturgeon Bay, Wis.....
51	217140		St. s.	Mary V. Wilson.....	36	20	58.7	20.1	4.9	1918	Norfolk, Va.....
52	91747		St. s.	MARYLAND.....	22	11	51.3	13.8	6.3	1884	Baltimore, Md.....
53	205285		St. s.	²¹ MARYLAND.....	6,971	5,482	530.0	56.2	32.0	1908	Ecorse, Mich.....
54	204242	KWDP	St. s.	MARYLAND.....	1,369	827	249.5	40.1	14.1	1907	Sparrows Point, Md.....
55	221984	MDLJ	St. s.	MARYLAND.....	398	271	139.8	25.0	13.3	1922	Brooklyn, N. Y.....
56	225029		St. s.	MARYLAND.....	99	31	71.0	20.1	11.2	1925	Cleveland, Ohio.....
57	130655		St. s.	²² Marysville.....	537	430	160.0	35.3	10.8	1894	Green Bay, Wis.....
58	217924	LQTH	St. s.	MASCA.....	3,286	2,002	324.0	46.2	25.0	1919	Newark, N. J.....
59	92590		St. s.	Mascot.....	36	18	63.0	15.5	6.0	1894	Brewer, Me.....
60	91818	KDGG	St. s.	²³ Mascotte.....	884	520	195.5	30.0	19.6	1885	Philadelphia, Pa.....
61	155198		St. s.	²⁴ Massasoit.....	364	268	127.6	30.6	9.5	1891	Port Huron, Mich.....
62	219245	LTRJ	St. s.	MASSILLON BRIDGE.....	3,545	2,174	324.0	46.2	25.0	1919	Newark, N. J.....
63	202474		St. s.	²⁵ Mastodon (composite).....	96	65	73.7	20.4	9.1	1885	Greenpoint, N. Y.....

¹ Formerly st. s. ^a Phil J. Miller.
^b Bouker No. 5.
^c Martha.
² Formerly st. w. Schmoldt.
³ Formerly st. s. A. M. Simpson.
⁴ Formerly st. s. ^a C. Person's Sons.
^b A. M. Stewart.
^c British st. s. Martha Stewart.
⁵ Formerly st. s. Henry W.

⁶ Formerly st. s. ^a Pulaski.
^b Pulwico.
⁷ Formerly st. s. Lake Monroe.
⁸ Formerly st. s. Pansa.
⁹ Formerly st. s. City of Nicollet
¹⁰ Formerly st. s. ^a Rescue.
^b Louise.
¹¹ Formerly st. w. ^a May Stewart.
^b Kinser.

Line No.	Service	Crew	Indicated horse-power	Name of owner	Home port	Address of owner
1	Pas.	4	200	John J. Courtney	New York, N. Y.	165 West One hundred and sixth Street, New York.
2	Tow.	3	150	Martha Johnson	do.	Jersey City, N. J.
3	Fsh.	4	18	Martin Marine	Milwaukee, Wis.	678 Third Street.
4	Tow.	8	120	Tyrone Coal Co. (Ky.)	Louisville, Ky.	Tyrone, Ky.
5	Frt.	20	600	Stout Lumber Co. of Oreg. (Del.)	San Francisco, Calif.	2 Pine Street.
6	Tow.	2	125	James Stewart & Co. (N. J.)	New York, N. Y.	17 East Forty-second Street.
7	Fer.	8	250	Bisso Ferry Co. (La.)	New Orleans, La.	171 Walnut Street.
8	Frt.	28	1,500	Pioneer S. S. Co. (Ohio)	Cleveland, Ohio.	1508 Rockefeller Building.
9	Tow.	9	225	Dunbar & Sullivan Dredging Co. (N. Y.)	Buffalo, N. Y.	Erie County Bank Building.
10	Fsh.	23	800	John A. Hayes	New London, Conn.	17 Battery Place.
11	Frt.	27	1,500	Colombian Steamship Co. (Del.)	New York, N. Y.	333 Washington Street.
12	Frt.	25	1,200	Inter Coast S. S. Co. (Mass.)	Boston, Mass.	112 South Gay Street.
13	Frt.	5	275	Merchants & Miners Transportation Co. (Md.)	Baltimore, Md.	405 Carondelet Street.
14	Tow.	5	125	Pontchartrain Sand and Shell Co. (La.)	New Orleans, La.	40 West Street.
15	Frt.	30	1,550	A. H. Bull Steamship Co. (N. J.)	New York, N. Y.	Everett, Wash.
16	Tow.	8	220	American Tug Boat Co. (Wash.)	Port Townsend, Wash.	South Bellingham, Wash.
17	Frt.	30	2,500	Pacific American Fisheries (Me.)	Seattle, Wash.	St. Joseph, Mich.
18	Fsh.	3	20	Arthur Habel	Grand Haven, Mich.	Foot McDonough Street.
19	Frt.	6	75	Homegardner Sand Co. (Ohio)	Sandusky, Ohio.	Burlington, Iowa.
20	Tow.	3	45	Kelly Sand & Fuel Co. (Iowa)	Dubuque, Iowa.	Foot Fourth Avenue.
21	Tow.	2	75	Newark Towboat Co. (N. J.)	Newark, N. J.	223 West Third Street.
22	Fsh.	2	15	Albert T. Lampe	Erie, Pa.	Foot Roanoke Dock.
23	Wat.	2	30	John I. Clark	Norfolk, Va.	Sea Street.
24	Frt.	5	300	Seacoast Canning Co. (Me.)	Eastport, Me.	Herkimer, N. Y.
25	Tow.	3	50	Mohawk Dredge & Dock Co. (N. Y.)	Albany, N. Y.	Rowes Wharf.
26	Pas.	30	1,600	Nantasket Beach Steamboat Co. (Mass.)	Boston, Mass.	Keyser Building.
27	Tow.	6	250	Cottman Co. (Md.)	Baltimore, Md.	Knoxville, Tenn.
28	Frt.	5	30	Knoxville Sand & Lime Co. (Tenn.)	Chattanooga, Tenn.	400 Wisconsin Street.
29	Tow.	8	160	W. M. Davis Stave Co.	Memphis, Tenn.	Charleston, W. Va.
30	Tow.	8	250	West Virginia Sand & Gravel Co. (W. Va.)	Pittsburgh, Pa.	44 Whitehall Street.
31	Tnk.	45	2,300	Litkenbach Steamship Co. (Del.)	New York, N. Y.	Pier 10, Light Street.
32	Tow.	9	200	Baltimore Steam Packet Co. (Md.)	Baltimore, Md.	Perth Amboy, N. J.
33	Pas.	14	550	Long Branch Steamboat Co. (N. J.)	Perth Amboy, N. J.	Box 743.
34	Tow.	6	75	Eugene Woods	Memphis, Tenn.	Clayton, La.
35	Tow.	5	106	Utley-Holloway Saw Mill Co. (La.)	Baton Rouge, La.	30 Church Street.
36	Tow.	18	1,000	Charles F. Bleckel	New York, N. Y.	Lewes, Del.
37	Fsh.	29	500	Lewes Fertilizer Co. (Del.)	Wilmington, Del.	Stockton, Ala.
38	Pas.	9	120	Hugo F. Koch	Mobile, Ala.	Bullitt Building.
39	Tow.	10	275	James J. McNally	Philadelphia, Pa.	Everett, Wash.
40	Fsh.	8	318	American Tug Boat Co. (Wash.)	Port Townsend, Wash.	60 Union Square.
41	Frt.	6	90	Davis Transportation Lines (Del.)	New York, N. Y.	Pier 59, North River.
42	Tow.	6	400	Meece Towing & Transportation Co. (N. J.)	do.	Elizabeth, N. J.
43	Tow.	5	300	James J. Kelly	do.	299 McDougal Street (B.).
44	Tow.	5	150	Williams Towing Corporation (N. Y.)	do.	Elizabeth, N. J.
45	Tow.	6	450	Elizabeth Co. (Del.)	Newark, N. J.	113 Walnut Street.
46	Tow.	5	200	Charles L. Walker	Philadelphia, Pa.	Pier 59, North River.
47	Tow.	5	200	Meece Towing & Transportation Co. (N. J.)	New York, N. Y.	Chamber of Commerce Building.
48	Tow.	4	78	Atlantic Transport Co. of West Virginia (W. Va.)	Baltimore, Md.	Stratford, Conn.
49	Oys.	6	150	H. J. Lewis Oyster Co. (Conn.)	Bridgeport, Conn.	1 Broadway.
50	Tow.	12	750	Thomas Tracy	New York, N. Y.	Keyser Building.
51	Frt.	2	50	Mary V. Wilson	Norfolk, Va.	Union Trust Building.
52	Tow.	4	91	Chesapeake Lighterage & Towing Co. (Md.)	Baltimore, Md.	Foot Broadway.
53	Frt.	32	1,800	Bethlehem Transportation Corporation (Del.)	Cleveland, Ohio.	N. F. Dock.
54	Pas.	41	1,900	New York, Philadelphia & Norfolk R. R. Co. (Va.)	Cape Charles, Va.	Marysville, Mich.
55	Pit.	21	650	Association of Maryland Pilots	Baltimore, Md.	Kearny, N. J.
56	Tow.	4	700	Great Lakes Towing Co. (N. J.)	Duluth, Minn.	10 Meridian Street.
57	Frt.	12	250	Service Gravel Co. (Mich.)	Port Huron, Mich.	88 Commercial Wharf.
58	Frt.	37	1,500	United States Shipping Board	Newark, N. J.	Kearney, N. J.
59	Frt.	8	38	Don A. Sargent	Bangor, Me.	11 Moore Street.
60	Pas.	26	1,250	Columbia Trust Co. (Mass.)	Boston, Mass.	
61	Frt.	18	275	Maine Coast & Canada S. S. Co. (Mass.)	do.	
62	Frt.	37	1,500	United States Shipping Board	Newark, N. J.	
63	Wat.	4	150	Campbell & Stuart (N. Y.)	New York, N. Y.	

¹¹Formerly st. s. Glen Iris.
¹²Formerly ^a st. s. Mary B. Garner.
¹³Formerly ^b U. S. S. Mary B. Garner.
¹⁴Formerly st. s. May.
¹⁵Formerly U. S. C. G. Cutter Chowan.
¹⁶Formerly st. s. Evelyn.
¹⁷Formerly st. s. White Ash.
¹⁸Formerly st. s. W. W. Stebbins.
¹⁹Formerly st. s. ^a Bison.
²⁰Formerly st. s. ^b Henry W. Grady.

²¹Formerly st. s. ^a James Corrigan.
²²Formerly st. s. ^b Arthur E. Newbold.
²³Formerly st. s. Normandle.
²⁴Formerly st. s. O. O. Carpenter.
²⁵Formerly U. S. Engineers st. s. David Bushnell.
²⁶Sold to Westland S. S. Co., 1513 Superior Avenue, Cleveland, Ohio, but not yet redocumented.
²⁷Sold to Ford Motor Co. but document not yet surrendered.

Steam Vessels

Line No.	Official No.	Signal letters	Rig	Name of vessel	Tonnage		Dimensions			When built	Where built
					Gross	Net	Length	Breadth	Depth		
1	216709	LMJK	St. s.	MASUDA.....+	4,844	3,605	380.6	53.1	27.0	1918	Seattle, Wash.
2	150810		St. s.	¹ MATAAPA.....	4,319	3,501	429.6	50.0	24.8	1899	Lorain, Ohio
3	120024		St. s.	² Mathew Wilson.....	322	243	141.3	27.9	10.8	1872	Cleveland, Ohio
4	213157	LFDJ	St. s.	³ MATINICOCK.....□+○	6,760	4,159	459.1	60.0	28.8	1913	Dietrichsdorf, Germany
5	211715	LDGV	St. s.	MATSONIA.....□△	9,402	5,901	480.0	58.1	36.5	1913	Newport News, Va.
6	203907		St. s.	MATTHEW ANDREWS.....	7,014	5,497	532.0	58.0	31.0	1907	Cleveland, Ohio
7	92958		St. s.	Mattie.....	58	39	65.0	18.6	8.0	1899	Brooklyn, N. Y.
8	214861	LQTH	St. s.	MAUI.....□△	9,801	6,004	484.0	58.0	31.5	1917	San Francisco, Calif.
9	216864	LMSP	St. s.	⁴ MAUNA ALOA.....□△	6,805	4,312	420.5	54.2	31.4	1918	Bath, Me.
10	221228	MOSD	St. s.	⁵ MAUNALEI.....□△	7,159	4,385	440.3	57.2	27.0	1921	Chester, Pa.
11	204923	KWMP	St. s.	MAUNA KEA.....□	1,568	940	239.3	36.2	16.7	1908	San Francisco, Calif.
12	220183	LWRN	St. s.	⁶ MAUNA LOA.....□○	1,050	577	180.5	34.2	17.8	1920	Long Beach, Calif.
13	92974		St. s.	MAUNALOA.....	4,322	3,239	430.0	50.2	24.0	1899	Chicago, Ill.
14	221132	MOPJ	St. s.	⁷ MAUNA WILL.....□△	7,409	4,580	440.3	57.2	27.0	1921	Chester, Pa.
15	224695		St. s.	Maurania.....	199	115	91.2	24.0	11.8	1925	Millford, Del.
16	224986		St. s.	MAURICE E. CONNOLLY.....+	593	403	142.0	37.5	13.5	1925	Brooklyn, N. Y.
17	225917	MGFN	St. s.	⁸ MAURICE TRACY.....+○	2,469	1,509	253.0	43.5	27.5	1916	Ashtabula, Ohio
18	203190		St. s.	May Archer.....	125	49	80.3	20.0	7.8	1906	Rockland, Me.
19	120691		St. s.	⁹ May McGuirl.....	95	47	84.0	19.7	9.9	1887	Elizabeth, N. J.
20	92531		St. s.	May Russell.....	37	18	60.0	15.6	6.8	1893	Baltimore, Md.
21	162628	LHDF	St. s.	Mayfair.....□	670	420	173.9	38.0	12.3	1905	Aberdeen, Wash.
22	92291		St. p.	Mayflower.....	778	528	202.5	22.5	10.4	1891	Chelsea, Mass.
23	200627		St. s.	Mayflower.....	45	31	43.9	14.5	4.0	1904	Buffalo, N. Y.
24	211304		St. w.	Mayflower, Jr.....	94	59	85.6	15.0	5.2	1913	Oshkosh, Wis.
25	212028		St. s.	MAYOR GAYNOR.....	1,634	747	210.0	45.1	17.5	1914	Camden, N. J.
26	216955	LNBG	St. s.	¹⁰ Mazama.....○	2,542	1,503	266.1	46.1	23.9	1918	Tacoma, Wash.
27	219301	LTWD	St. s.	MCCREARY COUNTY.....□+□	2,606	1,612	251.0	43.6	26.1	1919	Wyandotte, Mich.
28	93088		St. s.	MCDUGALL.....	502	353	168.0	32.0	9.3	1900	St. Louis, Mo.
29	224415		St. w.	MCGHEE.....	145	93	116.0	26.0	4.0	1924	Calhoun, Ky.
30	208399		St. w.	MCGUIRE.....	66	66	81.4	24.0	4.3	1911	St. Louis, Mo.
31	217240		St. w.	McGrath.....	95	95	110.3	26.5	4.7	1918	Rumsey, Ky.
32	217770	LQKH	St. s.	MCKEESPORT.....□+○	6,198	3,828	395.5	55.0	31.4	1919	Kearny, N. J.
33	106659		St. s.	¹¹ McKeever Bros.....	107	76	80.4	23.2	5.0	1899	Wilmington, Del.
34	208613		St. s.	McKeever Bros.....	223	104	128.0	22.2	10.0	1911	Noank, Conn.
35	223209	MFQP	St. s.	¹² McKittrick (composite).....□	2,702	1,528	300.1	44.0	24.0	1921	Wilmington, N. C.
36	225357		St. w.	McWilliams.....	133	133	112.3	24.5	3.6	1926	Madison, Ind.
37	221117	MONV	St. s.	MEANTICUT.....□+○	6,061	3,771	402.5	53.0	32.0	1921	Baypoint, Calif.
38	212561	LDPH	St. s.	MEDINA.....□+○	5,423	3,470	397.7	54.3	24.4	1914	Newport News, Va.
39	219992	LWMG	St. s.	Medrio.....□	380	189	150.4	25.0	13.3	1920	South Portland, Me.
40	204848	KWLV	St. s.	MELROSE.....+○	5,057	3,096	373.2	52.7	29.8	1907	Quincy, Mass.
41	205918		St. p.	Melrose.....	2,662	1,677	273.0	43.0	17.9	1908	Oakland, Calif.
42	93390		St. s.	Melville.....	93	64	79.5	19.7	6.9	1903	Knappton, Wash.
43	221728	MDGW	St. s.	¹³ MELVILLE DOLLAR.....□+○	7,032	4,319	429.0	55.2	26.6	1921	Shanghai, China
44	221043	MOKT	St. s.	MEMNON.....□+○	3,415	1,983	320.7	46.0	24.4	1921	Oakland, Calif.
45	125002		St. s.	¹⁴ Memphis.....	177	121	109.0	22.5	8.0	1872	Chester, Pa.
46	221781		St. s.	MEMPHIS.....□○	757	410	200.0	40.0	7.9	1921	Point Pleasant, W. Va.
47	221511	MDBQ	St. s.	MEMPHIS CITY.....□+○	5,686	3,450	424.2	56.2	26.5	1921	Chickasaw, Ala.
48	92526		St. p.	Menantic.....	203	101	98.4	45.0	9.2	1893	Noank, Conn.
49	218978	LTCG	St. s.	MENOMINEE.....△	441	118	141.5	27.7	16.0	1919	Green Bay, Wis.
50	91969		St. s.	Mercer.....	150	75	93.6	22.0	10.0	1888	Camden, N. J.
51	215484		St. s.	Mercer.....	29	19	61.2	12.8	5.3	1917	Seattle, Wash.
52	217422	LFJN	St. s.	MERCER.....□+○	6,219	3,836	395.5	55.0	31.4	1918	Kearny, N. J.
53	218754	LSKW	St. s.	MERCER VICTORY.....□+	5,500	3,381	400.7	54.2	30.4	1919	Harriman, Pa.
54	91402		St. s.	Merchant.....	136	73	87.3	26.5	8.5	1882	Boston, Mass.
55	201335		St. s.	¹⁷ MERCHANT.....	360	238	131.0	27.0	6.5	1904	Philadelphia, Pa.
56	92198		St. s.	Mercury.....	150	72	96.6	23.0	12.9	1890	Boston, Mass.
57	205645		St. s.	Mercury.....	29	21	62.0	15.7	6.7	1908	Erie, Pa.
58	218981	LTOK	St. s.	¹⁸ MERICOS H. WHITTIER.....	6,972	4,203	435.6	56.2	31.7	1919	Sparrows Point, Md.
59	208451	LBTQ	St. s.	Merida.....□+○	628	359	182.0	34.2	13.4	1911	Bath, Me.
60	219074	LTHK	St. s.	MERRY MOUNT.....□+	5,724	3,476	409.6	54.4	27.4	1919	Groton, Conn.
61	220683		St. s.	MERTON E. FARR.....+	8,349	6,387	587.1	60.0	27.8	1920	Wyandotte, Mich.
62	219670		St. s.	Messenger.....	181	123	94.2	25.0	13.2	1919	Nyack, N. Y.
63	212604	LDRB	St. s.	¹⁹ METAPAN.....□○	4,588	2,755	379.2	50.3	20.1	1909	Belfast, Ireland
64	91313		St. s.	Meteor.....	95	55	92.5	18.6	8.5	1881	Wilmington, Del.

¹ Formerly st. s. Pennsylvania.
² Formerly st. s. Fayette.
³ Formerly German st. s. Leda.
⁴ Formerly st. s. Caubas.
⁵ Formerly st. s. Mount Clinton.
⁶ Formerly st. s. Domingo Nazabal L.
⁷ Formerly st. s. Cuban st. s. Mauna Loa.

⁸ Formerly st. s. Mount Carroll.
⁹ Formerly st. s. Sekstant.
¹⁰ Formerly Norwegian st. s. Nordstrand.
¹¹ Formerly st. s. Franklin N. Brown.
¹² Formerly st. s. Mazama.
¹³ Formerly st. s. St. s. Mazama.
¹⁴ Formerly st. w. Reliance.

Line No.	Service	Crew	Indicated horse-power	Name of owner	Home port	Address of owner
1	Frt.	48	2,500	United States Shipping Board	Tacoma, Wash.	
2	Frt.	25	1,400	Pittsburgh Steamship Co. (W. Va.)	Duluth, Minn.	Wolvin Building.
3	Frt.	11	450	Krestan Co. (Mich.)	Marquette, Mich.	Johns Wood, Mich.
4	Tnk.	36	2,400	Matincock Steamship Co. (Del.)	Wilmington, Del.	Dover, Del.
5	Pas.	132	8,500	Matson Navigation Co. (Calif.)	San Francisco, Calif.	215 Market Street.
6	Frt.	32	1,760	Kinsman Transit Co. (Ohio)	Cleveland, Ohio	Rockefeller Building.
7	Tow.	4	140	Dalley's Towing Line (N. J.)	New York, N. Y.	135th and Park Avenue.
8	Pas.	140	10,000	Matson Navigation Co. (Calif.)	San Francisco, Calif.	215 Market Street.
9	Frt.	39	3,000	do.	do.	Do.
10	Frt.	43	4,600	do.	do.	215 Market Street.
11	Pas.	76	2,200	Inter Island Steam Navigation Co. (Hawaii)	Honolulu, Hawaii	42 Queen Street.
12	Frt.	29	750	do.	do.	Do.
13	Frt.	25	1,600	Pittsburgh Steamship Co. (W. Va.)	Duluth, Minn.	Wolvin Building.
14	Frt.	43	4,666	Matson Navigation Co. (Calif.)	San Francisco, Calif.	215 Market Street.
15	Tow.	5	600	Providence Steamboat Co.	Providence, R. I.	Foot Crary Street.
16	Fer.	3	750	City of New York	New York, N. Y.	Municipal Building.
17	Frt.	28	1,350	M. & J. Tracy (N. Y.)	do.	1 Broadway.
18	Pas.	7	150	Rhode Island Marine Transportation Co. (R. I.)	Newport, R. I.	Block Island, R. I.
19	Tow.	9	600	Shamrock Towing Co. (Del.)	New York, N. Y.	682 Twelfth Avenue.
20	Tow.	6	45	Interstate Cooperage Co. (N. Y.)	Washington, N. C.	
21	Frt.	20	350	Charles Nelson Co. (Calif.)	San Francisco, Calif.	230 California Street.
22	Pas.	21	1,200	Nantasket Beach Steamboat Co. (Mass.)	Boston, Mass.	Rowe's Wharf.
23	Frt.	3	40	Hubert Riley	Buffalo, N. Y.	Foot of Mechanic Street.
24	Pas.	3	60	William W. Wilkins	Milwaukee, Wis.	Oshkosh, Wis.
25	Fer.	10	1,950	City of New York	New York, N. Y.	Municipal Building.
26	Frt.	42	1,400	Mazama Steamship Co. (Wash.)	Seattle, Wash.	Everett, Wash.
27	Frt.	36	1,500	United States Shipping Board	New York, N. Y.	45 Broadway.
28	Tow.	21	850	Standard Oil Co. of Louisiana (La.)	New Orleans, La.	
29	Tow.	8	240	Walter G. Houglund	Evansville, Ind.	Bowling Green, Ky.
30	Tow.	6	124	Missouri Portland Cement Co.	St. Louis, Mo.	Post Dispatch Building.
31	Tow.	12	152	Howard P. Fleisher	Evansville, Ind.	Mount Vernon, Ind.
32	Frt.	54	2,500	United States Shipping Board	Newark, N. J.	
33	Tow.	4	150	Ambrose W. Jayne	New York, N. Y.	519 Eleventh Street.
34	Fsh.	25	450	Seaboard Oil & Guano Co. (Va.)	Reedville, Va.	
35	Tnk.	16	1,350	Associated Oil Co. (Calif.)	San Francisco, Calif.	79 New Montgomery Street.
36	Tow.	7	225	McWilliams Dredging Co. (Ill.)	Chicago, Ill.	332 South Michigan Avenue.
37	Frt.	44	2,800	United States Shipping Board	San Francisco, Calif.	369 Pine Street.
38	Frt.	35	4,100	Mallory Steamship Co. (Me.)	New York, N. Y.	Pier 36, North River.
39	Fsh.	30	650	Consolidated Fisheries Co. (Del.)	Wilmington, Del.	Lewes, Del.
40	Frt.	50	2,700	Mystic Steamship Co., trustees	Boston, Mass.	111 Devonshire Street.
41	Fer.	16	1,340	Central Pacific Ry. Co. (Utah)	San Francisco, Calif.	65 Market Street.
42	Tow.	4	225	Knappton Towboat Co. (Wash.)	Astoria, Oreg.	Knappton, Wash.
43	Frt.	40	3,000	Dollar Steamship Line (Calif.)	San Francisco, Calif.	Robert Dollar Building.
44	Fsh.	26	1,800	Columbia River Packers Association (Oreg.)	Astoria, Oreg.	Foot Sixth Street.
45	Pas.	7	360	Atlantic & Danville Ry. Co. (Va.)	Norfolk, Va.	Foot Jackson Street.
46	Tow.	25	2,500	War Department, Mississippi-Warrior Service	New Orleans, La.	307 Customhouse.
47	Frt.	57	3,500	United States Steel Products Co. (N. J.)	New York, N. Y.	30 Church Street.
48	Fer.	8	250	New Hanover and Brunswick Ferry Commission	Wilmington, N. C.	
49	Tow.	22	850	Southern Transportation Co. (N. J.)	Philadelphia, Pa.	Commercial Trust Building.
50	Tow.	18	350	Pennsylvania R. R. Co. (Pa.)	New York, N. Y.	Pennsylvania Station.
51	Pas.	2	75	Willis W. Nearhoff	Seattle, Wash.	Clinton, Wash.
52	Frt.	48	2,500	United States Shipping Board	Newark, N. J.	Kearny, N. J.
53	Frt.	42	3,000	do.	Philadelphia, Pa.	Bourse Building.
54	Frt.	2	273	Betts & Smith Lighterage Co. (Mass.)	Boston, Mass.	Cliftondale, Mass.
55	Frt.	11	500	Charles E. Ball	Savannah, Ga.	625 W. 37th Street.
56	Tow.	11	500	Neptune Line (Del.)	New York, N. Y.	25 Beaver Street.
57	Fsh.	6	60	Keystone Fish Co. (Pa.)	Erie, Pa.	Foot French Street.
58	Tnk.	38	2,600	Associated Oil Co. (Calif.)	San Francisco, Calif.	79 New Montgomery Street.
59	Pas.	20	450	Atlantic & Caribbean Steam Navigation Co. (Del.)	Wilmington, Del.	Du Pont Building.
60	Frt.	45	2,500	United States Shipping Board	New London, Conn.	Groton, Conn.
61	Frt.	32	2,300	Zenith Steamship Co. (Minn.)	Duluth, Minn.	800 Alworth Building.
62	Tow.	11	750	Suderman & Young Towing Co. (Tex.)	Galveston, Tex.	908 United States National Bank Building.
63	Pas.	92	3,600	United Fruit Steamship Corporation (Del.)	New York, N. Y.	17 Battery Place.
64	Tow.	6	300	National Dredging & Lighterage Co. (N. J.)	Wilmington, Del.	Tenth and King Streets.

¹³ Formerly st. s. (a) Alfred Lister.
¹⁴ Formerly (a) St. s. McKeever Bros.
¹⁵ Formerly (b) U. S. S. McKeever Bros.
¹⁶ Formerly U. S. Q. M. C. tanker No. 1.

¹⁷ Formerly st. s. Oriental.
¹⁸ Formerly st. s. City of Chester.
¹⁹ Formerly st. s. John P. Wilson.
²⁰ Formerly st. s. Hulaco.
²¹ Formerly British st. s. Metapan.

Steam Vessels

Line No.	Official No.	Signal letters	Rig	Name of vessel	Tonnage		Dimensions			When built	Where built
					Gross	Net	Length	Breadth	Depth		
1	93031		St. s.	Meteor.....	68	40	75.0	18.0	7.0	1900	San Francisco, Calif.
2	93347		St. s.	METEOR.....	252	171	87.1	28.2	7.9	1902	Shooters Island, N. Y.
3	211907		St. s.	Meteor.....	22	15	77.5	9.9	4.5	1876	Glenbrook, Nev.
4	220380	MBDH	St. s.	METON.....	7,311	4,520	425.8	57.0	33.1	1920	Oakland, Calif.
5	116472		St. s.	Metropolitan.....	71	35	75.3	19.5	8.6	1892	Boston, Mass.
6	220524	MBHT	St. s.	MEVANIA.....	6,947	4,282	425.8	57.0	33.1	1920	Oakland, Calif.
7	203971	KWBC	St. s.	MEXICAN.....	8,512	5,404	472.3	57.2	32.3	1907	San Francisco, Calif.
8	213022	LFHD	St. s.	MEXICANO.....	2,265	1,474	280.0	38.5	18.0	1893	Middlesborough, Eng. land.
9	203116	KVJR	St. s.	MEXICO.....	6,362	3,700	400.0	50.2	17.5	1906	Philadelphia, Pa.
10	210397	LKTG	St. s.	MEXOIL.....	1,370	700	242.5	36.9	19.7	1918	Violet, La.
11	213452		St. s.	MEXPET.....	237	161	100.1	24.4	13.1	1915	Port Richmond, N. Y.
12	76921		St. s.	Miami.....	97	48	82.0	10.0	9.0	1890	Philadelphia, Pa.
13	92830	KNGB	St. s.	MIAMI.....	1,741	1,311	230.2	40.1	21.8	1897	do
14	216650		St. s.	Micawber.....	49	33	67.1	16.2	7.1	1918	Baltimore, Md.
15	204630		St. s.	MICHAEL GALLAGHER.....	5,141	3,818	420.0	54.2	29.0	1907	Wyandotte, Mich.
16	208874		St. s.	Michael Howard.....	36	24	67.0	16.0	5.0	1911	Croton-on-Hudson, N. Y.
17	217269	LNWG	St. s.	MICHAEL TRACY.....	2,351	1,433	253.4	43.7	25.1	1918	Ecorse, Mich.
18	217941	LQVH	St. s.	MICHAEL TRACY.....	204	93	100.8	27.7	13.1	1919	Brooklyn, N. Y.
19	222700		St. s.	Michael J. Perkins (composite).	357	243	123.1	28.3	10.7	1919	Milwaukee, Wis.
20	95650		St. s.	Michael M. Brennan.....	91	71	86.5	24.1	6.5	1881	Tottenville, N. Y.
21	203206		St. s.	MICHIGAN.....	6,924	5,476	530.0	56.2	32.0	1906	Ecorse, Mich.
22	211745		St. s.	MICHIGAN.....	98	50	71.0	20.0	12.5	1913	Cleveland, Ohio.
23	216680	LMHP	St. s.	MIDDLEBURY.....	2,585	1,460	298.9	44.0	19.7	1918	Wilmington, Del.
24	93331		St. p.	MIDDLESEX.....	1,197	754	200.0	36.0	11.5	1902	Philadelphia, Pa.
25	210644	LOQD	St. s.	MIDDLESEX.....	4,727	2,780	369.0	50.1	28.0	1912	Camden, N. J.
26	92699	KMQF	St. s.	MIDDLETOWN.....	1,483	1,008	243.3	45.6	14.0	1896	Philadelphia, Pa.
27	136907		St. w.	Midland.....	87	87	117.0	23.0	3.8	1901	Brownsville, Pa.
28	135985		St. p.	Midland Beach.....	360	268	143.1	25.0	6.8	1888	Nyaack, N. Y.
29	220920		St. s.	MIDWAY.....	978	586	193.0	38.0	15.1	1920	Baypoint, Calif.
30	92764		St. s.	Mildred.....	170	115	90.5	26.6	8.2	1897	Tottenville, N. Y.
31	96555		St. s.	Mildred McNally.....	99	67	76.0	19.5	9.0	1901	Camden, N. J.
32	201697		St. s.	Miles Standish.....	55	35	64.2	8.0	4.0	1904	New London, Conn.
33	81851		St. s.	Milfred Keller.....	55	37	58.7	18.0	8.0	1903	Tottenville, N. Y.
34	207579	LBMN	St. s.	MILLINOCKET.....	3,274	2,078	311.0	44.2	24.1	1910	Sparrows Point, Md.
35	222111		St. s.	MILLVILLE.....	796	541	160.3	38.0	13.1	1922	Chester, Pa.
36	210539		St. s.	Milton.....	68	46	62.6	20.7	-7.8	1912	Tottenville, N. Y.
37	93265		St. s.	MILWAUKEE.....	3,327	2,424	325.0	44.0	28.0	1902	Chicago, Ill.
38	93363		St. s.	MILWAUKEE.....	2,933	1,755	338.0	56.0	19.5	1903	Cleveland, Ohio.
39	211599		St. s.	MILWAUKEE.....	222	101	107.0	24.0	15.2	1913	Seattle, Wash.
40	93131		St. s.	Mineola.....	367	194	121.0	26.0	9.6	1901	St. George, Me.
41	216514	LMBK	St. s.	MINEOLA.....	2,488	1,456	298.6	40.0	22.9	1918	Camden, N. J.
42	92639		St. s.	Mineral City.....	57	28	70.4	16.0	5.3	1895	Mount Clemens, Wash.
43	75537	JMWK	St. s.	Minerva.....	1,049	769	200.0	32.0	11.7	1873	Brooklyn, N. Y.
44	91650		St. s.	Minerva.....	21	10	54.6	14.0	6.0	1883	Baltimore, Md.
45	91822		St. s.	Minerva.....	38	19	57.0	15.0	6.0	1886	Philadelphia, Pa.
46	92864		St. w.	Minneapolis.....	235	157	108.6	21.8	4.9	1898	Tacoma, Wash.
47	220814	MBVP	St. s.	MINNEKAHDA.....	17,281	10,208	620.5	66.4	31.4	1917	Belfast, Ireland.
48	218741	LSKJ	St. s.	MINNEQUA.....	5,165	3,188	390.0	54.2	27.6	1919	Hog Island, Pa.
49	95972	LPDC	St. s.	Minnesota.....	3,320	2,109	288.0	41.0	22.7	1888	Wyandotte, Mich.
50	208339		St. s.	MINNESOTA.....	87	58	71.0	20.0	12.5	1911	Cleveland, Ohio.
51	221031		St. w.	MINNESOTA.....	1,411	1,158	230.0	58.0	8.0	1921	Stillwater, Minn.
52	210534	LONY	St. s.	MINNESOTAN.....	6,506	4,007	407.7	53.7	28.1	1912	Sparrows Point, Md.
53	219264	LTSK	St. s.	MINNEWAWA.....	3,283	2,000	324.0	46.2	25.0	1919	Newark, N. J.
54	91125		St. s.	Minnie.....	34	18	50.6	16.5	4.1	1879	Portland, Me.
55	219521	LVKQ	St. s.	MINOOKA.....	3,545	2,179	324.0	46.0	27.8	1919	Mobile, Ala.
56	135933		St. s.	Minot I. Wilcox.....	111	55	90.8	30.2	10.1	1887	Tottenville, N. Y.
57	207820	LBPW	St. s.	MIRAFLORES.....	206	20	118.6	23.0	12.5	1909	Wilmington, Del.
58	203183	KVLQ	St. s.	Miramar.....	181	99	103.0	24.3	9.4	1906	Noank, Conn.
59	203955		St. s.	Miranda.....	95	48	78.0	20.5	6.6	1907	Kennebunk, Me.

¹ Formerly st. s. Sylvester L. Ward.
^a British st. s. Henry Wadsworth.
^b Formerly British st. s. Henri Rieth.
^c Mexican st. s. Mexicano.
³ Formerly st. s. Jacob Paulsen.
⁴ Formerly st. s. Edwin N. Ohi.

⁵ Formerly st. s. Frolio.
⁶ Formerly st. s. E. P. Morse.
⁷ Formerly st. s. Cote Blanche.
⁸ Formerly U. S. Q. M. C. st. s. Gen'l Rochester.
⁹ Formerly st. s. Harry.
¹⁰ Formerly st. w. Eleanor.

Line No.	Service	Crew	Indicated horse-power	Name of owner	Home port	Address of owner
1	Pas.	9	70	Frank P. Williams	St. Michael, Alaska	
2	Pas.	5	170	Standard Shipbuilding Corporation (N. Y.)	New York, N. Y.	Mariners Harbor, N. Y.
3	Pas.	2	150	Tahoe Transportation Co. (Calif.)	San Francisco, Calif.	65 Market Street.
4	Tnk.	34	2,800	United States Shipping Board	do.	369 Pine Street.
5	Tow.	8	250	Abram F. Burke	Buffalo, N. Y.	Tonawanda, N. Y.
6	Tnk.	33	2,800	Malston Co. (Del.)	Wilmington, Del.	Dover, Del.
7	Frt.	49	4,600	American-Hawaiian Steamship Co. (N. J.)	New York, N. Y.	10 Bridge Street.
8	Tnk.	30	1,050	Mount Hope Steamship Co. (Del.)	Fall River, Mass.	New Street.
9	Pas.	104	5,000	New York & Cuba Mail S. S. Co. (Me.)	New York, N. Y.	Foot Wall Street.
10	Tnk.	20	1,000	Huasteca Petroleum Co. (Me.)	Los Angeles, Calif.	Security Building.
11	Frt.	10	750	Mexican Petroleum Corporation (Me.)	New York, N. Y.	120 Broadway.
12	Tow.	8	400	Atlantic Towing Co. (Del.)	Savannah, Ga.	228 West Bay Street.
13	Frt.	50	205	Peninsular & Occidental S. S. Co. (Conn.)	New Haven, Conn.	42 Church Street.
14	Tow.	5	100	Arundell Corporation (Md.)	Baltimore, Md.	Pier 2, Pratt Street.
15	Frt.	27	1,650	Becker S. S. Co. (Ohio)	Cleveland, Ohio	705 Rockefeller Building.
16	Tow	7	50	Louis Lubchansky	New London, Conn.	49 Howard Street.
17	Frt.	28	1,350	M. & J. Tracy (N. Y.)	New York, N. Y.	1 Broadway.
18	Tow.	13	800	Thomas Tracy	do.	Do.
19	Pas.	18	800	City of Boston (Mass.)	Boston, Mass.	City Hall.
20	Frt.	6	50	Newark Express & Transportation Co. (N. J.)	Newark, N. J.	Foot Madison Street.
21	Frt.	31	2,700	Cleveland-Cliffs S. S. Co. (Ohio)	Cleveland, Ohio	1460 Union Trust Building.
22	Tow.	4	150	Great Lakes Towing Co. (N. J.)	Duluth, Minn.	N. P. Dock.
23	Frt.	34	2,100	United States Shipping Board	Wilmington, Del.	
24	Frt.	44	500	Baltimore & Virginia Steamboat Co. (Md.)	Baltimore, Md.	Pier 1, Pratt Street.
25	Frt.	35	1,800	Coastwise Transportation Corporation (Me.)	Portland, Me.	281 St. John Street.
26	Frt.	67	1,000	Hartford & New York Transportation Co. (Conn.)	Hartford, Conn.	285 State Street.
27	Tow.	13	150	Crucible Fuel Co.	Pittsburgh, Pa.	Oliver Building.
28	Pas.	12	300	Midland & Red Bank Steamboat Co. (N. J.)	New York, N. Y.	Red Bank, N. J.
29	Tnk.	16	520	Associated Oil Co. (Calif.)	San Francisco, Calif.	79 New Montgomery Street.
30	Oys.	8	300	Andrew Radel Oyster Co. (Conn.)	Bridgeport, Conn.	South Norwalk, Conn.
31	Tow.	9	580	James J. McNally	Philadelphia, Pa.	Bullitt Building.
32	Frt.	4	125	Thames Tow Boat Co. (Conn.)	New London, Conn.	224 Bank Street.
33	Tow.	4	250	Hudson Tow Boat Co. (N. J.)	New York, N. Y.	Hoboken, N. J.
34	Frt.	37	1,500	A. H. Bull Steamship Co. (N. J.)	do.	40 West Street.
35	Fer.	14	600	Philadelphia & Camden Ferry Co. (N. J.)	Philadelphia, Pa.	Broad Street Station.
36	Tow.	6	150	Red Star Towing & Transportation Co. (W. Va.)	New York, N. Y.	17 Battery Place.
37	Frt.	32	1,600	Great Lakes Transit Corporation (N. Y.)	Buffalo, N. Y.	223 Erie Street.
38	Frt.	52	3,000	Grand Trunk-Milwaukee Car Ferry Co. (Wis.)	Milwaukee, Wis.	93 Michigan Street.
39	Tow.	6	1,000	Chicago, Milwaukee & St. Paul Ry. Co. (Wis.)	Seattle, Wash.	611 White Building.
40	Pas.	15	450	Peoples Excursion Line (R. I.)	Providence, R. I.	Pawtucket, R. I.
41	Frt.	31	1,450	New Orleans & South American S. S. Co. (La.)	New Orleans, La.	Queen & Crescent Building.
42	Pas.	2	100	Thos. Young	Chicago, Ill.	54 West Division Street.
43	Frt.	24	400	Wm. W. Tull	Baltimore, Md.	112 South Gay Street.
44	Tow.	4	100	Columbia Sand & Gravel Co. (Va.)	Washington, D. C.	3036 K Street NW.
45	Tow.	4	125	William J. Donaldson	Philadelphia, Pa.	Pier 4, Chestnut Street.
46	Pas.	14	78	American Yukon Navigation Co. (W. Va.)	St. Michael, Alaska	
47	Pas.	330	11,250	Atlantic Transport Co. (W. Va.)	New York, N. Y.	1 Broadway.
48	Frt.	43	2,500	United States Shipping Board	Philadelphia, Pa.	Bourse Building.
49	Pas.	90	1,700	Emmett E. Robinson (trustee)	Jacksonville, Fla.	Aragon Hotel.
50	Tow.	5	1,000	Great Lakes Towing Co. (N. J.)	Duluth, Minn.	N. P. Dock.
51	Tow.	30	2,000	Inland Waterways Corporation	St. Louis, Mo.	Customhouse.
52	Frt.	37	4,000	American-Hawaiian Steamship Co. (N. J.)	New York, N. Y.	10 Bridge Street.
53	Frt.	37	1,500	United States Shipping Board	Newark, N. J.	Kearny, N. J.
54	Frt.	5	65	Rodgers Granite Corporation	Southwest Harbor, Me.	Stonington, Me.
55	Frt.	40	1,600	United States Shipping Board	Mobile, Ala.	
56	Tow.	8	425	Eugene Breyman	Toledo, Ohio	103 Chamber of Commerce Building.
57	Tow.	11	750	Bay Towing Co. (Tex.)	Galveston, Tex.	818 American National Insurance Building.
58	Pas.	5	300	Atkins & Wagner (N. Y.)	New York, N. Y.	6902 Ridge Boulevard (B).
59	Oys.	6	125	Narragansett Bay Oyster Co. (R. I.)	Providence, R. I.	85 Gano Street.

¹¹ Formerly st. p. Elberon.

¹² Formerly st. s. Helen.

¹³ Formerly st. s. W. F. Cogan.

¹⁴ Formerly st. s. Manistique Marquette and Northern I.

¹⁵ Formerly st. p. Jane Moseley.

¹⁶ Formerly st. s. Mary.

¹⁷ Formerly British st. s. Minnehaha.

¹⁸ Formerly st. s. Harlem.

¹⁹ Formerly st. s. Minnehaha.

²⁰ Formerly st. s. E. Helpershausen.

²¹ Formerly st. s. Gosnold.

²² Formerly U. S. Q. M. C. Gosnold.

Line No.	Official No.	Signal letters	Rig	Name of vessel	Tonnage		Dimensions			When built	Where built
					Gross	Net	Length	Breadth	Depth		
					Feet						
1	214556		St. s.	MISSISSIPPI	98	52	71.0	20.0	12.5	1916	Cleveland, Ohio
2	222546		St. w.	MISSISSIPPI	144	144	126.0	26.3	4.9	1922	Dubuque, Iowa
3	210821	LMQV	St. s.	MISSOULA	4,553	2,721	362.3	51.2	27.5	1918	Camden, N. J.
4	200861		St. s.	MISSOURI	2,434	1,484	225.0	40.1	24.5	1904	Chicago, Ill.
5	213598		St. s.	MISSOURI	98	52	71.0	20.0	12.5	1916	Cleveland, Ohio
6	221932		St. w.	MISSOURI	1,411	1,158	230.0	58.0	8.0	1921	Stillwater, Minn.
7	209921		St. s.	Mist	34	23	55.0	17.5	6.0	1912	Erle, Pa.
8	219420	LVFC	St. s.	MITCHELL	5,510	3,387	400.7	54.2	30.4	1919	Harriman, Pa.
9	221490		St. s.	MOBILE	1,537	1,438	280.1	49.1	10.0	1921	St. Louis, Mo.
10	220430	MBFP	St. s.	MOBILE CITY	6,157	3,801	395.5	55.0	31.4	1920	Chickasaw, Ala.
11	92955		St. p.	MOBJACK	610	312	180.2	28.7	10.1	1890	Newburgh, N. Y.
12	91263		St. w.	Modoc	929	779	204.0	42.3	8.0	1880	Oakland, Calif.
13	214030		St. s.	Modoc	119	99	79.2	21.0	8.1	1916	Bellingham, Wash.
14	91954		St. s.	Mohawk	137	109	95.6	17.8	8.9	1887	Lockport, N. Y.
15	92698	KMQC	St. s.	MOHAWK	2,783	2,150	265.0	43.0	16.8	1896	Chester, Pa.
16	93117		St. s.	Mohawk	18	6	53.0	14.3	5.0	1901	San Francisco, Calif.
17	221640		St. s.	Mohawk	224	152	91.7	21.1	13.0	1921	Friday Harbor, Wash.
18	222666		St. s.	Mohawk	27	10	60.0	12.5	6.5	1905	Camden, N. J.
19	225247	MFVR	St. s.	MOHAWK	5,896	3,514	387.5	54.3	20.0	1925	Newport News, Va.
20	92705	KMRO	St. s.	MOHEGAN	2,783	2,150	265.0	43.0	16.8	1896	Chester, Pa.
21	121013		St. p.	Mohican	279	227	94.0	26.2	10.0	1896	Chelsea, Mass.
22	219770	LWBV	St. s.	MOHINKIS	6,049	3,758	402.5	53.0	32.0	1920	Baypoint, Calif.
23	221302	MCPH	St. s.	MOJAVE	6,900	4,255	435.0	56.2	33.5	1921	Alameda, Calif.
24	203681	KVRL	St. s.	MOMUS	6,413	3,893	410.0	53.2	25.6	1906	Philadelphia, Pa.
25	223196		St. s.	MONADNOCK	456	310	127.0	36.1	12.4	1923	Mariners Harbor, N. Y.
26	217621	LQBN	St. s.	MONANA	3,545	2,179	324.0	46.2	25.0	1918	Newark, N. J.
27	212133		St. w.	Monarch	183	103	163.0	37.8	4.8	1914	Dravosburg, Pa.
28	218508	LRWV	St. s.	MONASSES	5,983	3,608	402.6	53.0	32.0	1919	Oakland, Calif.
29	200493	KSTH	St. s.	MONGOLIA	15,442	9,308	600.0	65.3	23.1	1903	Camden, N. J.
30	93395	KSMW	St. s.	Monhegan	387	212	128.0	28.7	11.2	1903	Rockland, Me.
31	16428		St. s.	Monitor	45	25	67.3	16.2	8.8	1862	Chicago, Ill.
32	96136		St. s.	Monitor	98	49	81.5	19.5	8.6	1891	Camden, N. J.
33	141206		St. s.	Monitor	94	52	92.7	22.6	8.0	1893	Port Angeles, Wash.
34	92022	KFGR	St. s.	Monmouth	1,440	931	260.5	35.1	14.0	1888	Philadelphia, Pa.
35	217318	LPCR	St. s.	MONMOUTH	4,756	2,963	377.0	52.0	26.8	1918	Shooters Island, N. Y.
36	226500		St. w.	MONONGAHELA	593	433	169.8	38.9	6.5	1927	Ambridge, Pa.
37	219388	LVCJ	St. s.	MONROE	5,628	3,477	400.5	54.2	30.4	1919	Newburgh, N. Y.
38	219561		St. s.	MONROE	294	164	146.3	20.2	10.9	1920	Long Island City, N. Y.
39	93382		St. s.	MONROE O. SMITH	4,281	3,016	380.0	50.0	28.0	1903	Loran, Ohio
40	219236	LTQS	St. s.	MONTAGUE	6,076	3,729	401.4	53.2	31.9	1919	Vancouver, Wash.
41	219080	LTHQ	St. s.	MONTANA	7,771	4,829	419.5	58.5	30.2	1919	Camden, N. J.
42	214901	LGVF	St. s.	MONTANA	6,275	3,833	404.6	53.9	26.2	1917	Philadelphia, Pa.
43	90775		St. s.	Montauk	92	73	68.2	17.6	6.7	1875	Lockport, Ill.
44	92294		St. p.	Montauk	418	241	175.0	31.0	10.2	1891	Wilmington, Del.
45	92645		St. s.	Montauk	121	51	96.6	22.0	10.0	1895	do
46	218808	LSPJ	St. s.	MONTAUK	7,771	4,829	419.5	56.5	30.2	1919	Camden, N. J.
47	91903		St. p.	MONTCLAIR	1,095	901	218.5	35.4	13.8	1886	Newburgh, N. Y.
48	93378	KSBM	St. s.	MONTCLAIR	130	88	80.0	21.6	11.4	1903	Camden, N. J.
49	216607	LMFP	St. s.	MONTCLAIR	4,773	2,907	377.0	52.0	26.8	1918	Shooters Island, N. Y.
50	221100	MONH	St. s.	MONTEBELLO	8,272	5,107	440.4	58.2	32.8	1921	Los Angeles, Calif.
51	93132	KQVM	St. s.	MONTREY	4,729	2,877	341.0	47.7	16.9	1901	Philadelphia, Pa.
52	218208	LRKG	St. s.	MONTGOMERY	3,283	2,001	324.0	46.2	25.0	1919	Newark, N. J.
53	219559		St. s.	MONTGOMERY	294	164	146.3	20.2	10.9	1920	Long Island City, N. Y.
54	220333		St. s.	MONTGOMERY	267	181	140.0	24.0	8.0	1920	Jeffersonville, Ind.
55	220795	MBTV	St. s.	MONTGOMERY CITY	5,688	3,450	424.2	56.2	26.5	1920	Chickasaw, Ala.
56	203142		St. s.	Monticello	196	133	125.5	21.0	6.3	1906	Tacoma, Wash.
57	208307	LBTO	St. s.	MONTOSO	3,109	1,920	335.0	46.8	22.7	1911	Newport News, Va.
58	106259		St. s.	Montrose	352	316	97.2	29.4	8.2	1884	Communipaw, N. J.
59	219176	LTNB	St. s.	MONTROSE	427	187	142.0	27.6	14.8	1919	Superior, Wis.
60	202004		St. s.	MOON	97	81	79.2	16.2	4.4	1905	Buffalo, N. Y.
61	221481		St. s.	Moose	19	14	50.0	10.0	3.0	1920	Winona, Minn.
62	208766	LBWN	St. s.	MOBAN	120	77	87.3	18.0	11.4	1911	Seattle, Wash.
63	220596		St. p.	Morena	381	232	156.0	58.0	11.8	1920	Wilmington, Calif.

¹ Formerly st. s. M. J. Scanlon.
² Formerly st. s. Mahar and Burns.
³ Formerly st. s. Islander.
⁴ Formerly ^a U. S. Q. M. C. Lieut. Ord.
^b U. S. Q. M. C. Lieut. A. M. Augustin, jr.

⁵ Formerly st. p. Fairhaven.
⁶ Formerly st. s. Hambro.
⁷ Formerly st. s. R. G. Schmoltdt.
⁸ Formerly st. s. ^a H. M. C. Smith.
^b Jack Scully.

Line No.	Service	Crew	Indicated horse-power	Name of owner	Home port	Address of owner
1	Tow.	9	350	Great Lakes Towing Co. (N. J.)	Duluth, Minn.	N. P. Dock.
2	Frt.	12	400	Mississippi Lime & Material Co. (Ill.)	St. Louis, Mo.	Alton, Ill.
3	Frt.	33	2,200	Hammond Lumber Co. (Del.)	San Francisco, Calif.	200 California Street.
4	Pas.	65	1,250	Warren A. Cartier	Grand Haven, Mich.	Ludington, Mich.
5	Tow.	8	750	Great Lakes Towing Co. (N. J.)	Duluth, Minn.	N. P. Dock.
6	Tow.	30	2,000	War Department, Engineer Corps	St. Louis, Mo.	Customhouse.
7	Msc.	3	140	John Cardell	Cleveland, Ohio	
8	Frt.	46	3,000	United States Shipping Board	Philadelphia, Pa.	Bourse Building.
9	Frt.	14	900	War Department, Mississippi Warrior Service	New Orleans, La.	Customhouse.
10	Frt.	44	2,800	United States Steel Products Co. (N. J.)	New York, N. Y.	30 Church Street.
11	Pas.	23	600	Keansburg Steamboat Co. (N. J.)	Perth Amboy, N. J.	Keansburg, N. J.
12	Pas.	40	536	Central Pacific Ry. Co. (Utah)	San Francisco, Calif.	65 Market Street.
13	Fsh.	5	250	Pacific American Fisheries Co. (Me.)	Ketchikan, Alaska	
14	Frt.	4	85	Caroline P. Van Etten	New York, N. Y.	59 Pearl Street.
15	Frt.	22	1,800	New England Steamship Co. (Conn.)	New London, Conn.	State Street.
16	Tow.	2	80	Frank B. Peterson	San Francisco, Calif.	2 Pine Street.
17	Frt.	9	250	Otto Lorenz	Seattle, Wash.	Pier 3.
18	Tow.	4	125	Benjamin A. Deal	Miami, Fla.	Box 1448.
19	Pas.	107	4,200	Clyde Steamship Co. (Me.)	New York, N. Y.	Pier 36, North River.
20	Frt.	22	1,800	New England Steamship Co. (Conn.)	New London, Conn.	State Street.
21	Fer.	5	300	City of New London (Conn.)	do.	
22	Frt.	44	2,800	United States Shipping Board	San Francisco, Calif.	369 Pine Street.
23	Tnk.	38	3,100	Standard Transportation Co. (Del.)	New York, N. Y.	26 Broadway.
24	Pas.	130	5,000	Southern Pacific Co. (Ky.)	do.	Pier 49, North River.
25	Fer.	6	370	New Jersey & Staten Island Ferry Co. (N. J.)	do.	Mariners Harbor, N. Y.
26	Frt.	37	1,500	United States Shipping Board	Newark, N. J.	Kearny, N. J.
27	Drg.	17	180	Iron City Sand & Gravel Co. (Pa.)	Pittsburgh, Pa.	Bessemer Building.
28	Frt.	40	2,960	United States Shipping Board	San Francisco, Calif.	369 Pine Street.
29	Pas.	132	12,000	Atlantic Transport Co. (W. Va.)	New York, N. Y.	1 Broadway.
30	Pas.	16	900	Providence, Fall River & Newport Steamboat Co. (R. I.)	Providence, R. I.	136 Dyer Street.
31	Tow.	4	45	St. Lawrence River Power Co. (N. Y.)	Ogdensburg, N. Y.	Massena, N. Y.
32	Tow.	6	250	James Shewan & Sons (N. Y.)	New York, N. Y.	Foot Twenty-sixth Street.
33	Tow.	6	200	Independent Towing Co. (Wash.)	Seattle, Wash.	Pier 41.
34	Pas.	35	2,500	Central R. R. Co. of New Jersey (N. J.)	New York, N. Y.	143 Liberty Street.
35	Frt.	61	2,500	United States Shipping Board	do.	45 Broadway.
36	Tow.	21	1,400	Carnegie Steel Co. (N. J.)	Pittsburgh, Pa.	Carnegie Building.
37	Frt.	53	3,000	United States Shipping Board	New York, N. Y.	45 Broadway.
38	Frt.	3	400	New York Canal & Great Lakes Corporation (Del.)	do.	67 Wall Street.
39	Frt.	21	1,500	Great Lakes Steamship Co. (Del.)	Oswego, N. Y.	Syracuse, N. Y.
40	Frt.	46	2,800	United States Shipping Board	Portland, Oreg.	514 Spaulding Building.
41	Frt.	40	3,640	Atlantic Transport Co. (W. Va.)	New York, N. Y.	1 Broadway.
42	Frt.	41	3,000	American-Hawaiian Steamship Co. (N. J.)	do.	10 Bridge Street.
43	Cnl.	4	60	Alfred E. Le Gault	Peoria, Ill.	Pekin, Ill.
44	Pas.	15	1,000	Clow & Nicholson Transportation Co. (Minn.)	Duluth, Minn.	Foot Fifth Avenue West.
45	Tow.	6	400	Long Island R. R. Co. (N. Y.)	New York, N. Y.	Pennsylvania Station.
46	Frt.	52	3,000	Atlantic Transport Co. of West Virginia (W. Va.)	do.	1 Broadway.
47	Fer.	7	600	Hoboken Ferry Co. (N. J.)	do.	90 West Street.
48	Tow.	6	250	Delaware, Lackawanna & Western R. R. Co. (Pa.)	do.	Do.
49	Frt.	85	2,500	United States Shipping Board	do.	45 Broadway.
50	Tnk.	36	3,300	Union Oil Co. of Calif. (Calif.)	Los Angeles, Calif.	Union Oil Building.
51	Pas.	94	5,000	New York & Cuba Mail Steamship Co. (Me.)	New York, N. Y.	Foot Wall Street.
52	Frt.	36	1,500	United States Shipping Board	Newark, N. J.	Kearny, N. J.
53	Frt.	3	400	New York Canal & Great Lakes Corporation (Del.)	New York, N. Y.	67 Wall Street.
54	Tow.	15	800	Inland Waterways Corporation	Mobile, Ala.	320 Maher Building.
55	Frt.	57	3,500	United States Steel Products Co. (N. J.)	New York, N. Y.	30 Church Street.
56	Pas.	5	350	Otto Lorenz	Seattle, Wash.	Pier 3.
57	Frt.	35	1,500	New York & Porto Rico Steamship Co. (Me.)	New York, N. Y.	25 Broadway.
58	Tow.	7	175	Delaware, Lackawanna & Western R. R. Co. (Pa.)	do.	90 West Street.
59	Tow.	21	850	Eastern Transportation Co. (Del.)	Wilmington, Del.	Ford Building.
60	Pas.	3	105	Frank F. Jix	Buffalo, N. Y.	1826 Niagara Street.
61	Frt.	1	90	River Sand & Gravel Co.	St. Paul, Minn.	Winona, Minn.
62	Whl.	10	325	American Pacific Whaling Co. (S. Dak.)	Seattle, Wash.	L. C. Smith Building.
63	Pas.	7	500	San Diego & Coronado Ferry Co. (Calif.)	San Diego, Calif.	

⁹ Formerly st. s. Lydia Thompson.

¹⁰ Formerly st. s. Defender.

¹¹ Formerly st. s. Santa Paula.

^a st. s. Montauk.

¹² Formerly ^b Br. st. s. King Edward.

^c Br. st. s. Forest City.

¹³ Formerly st. s. Champion.

¹⁴ Formerly st. s. Annie Laurie.

¹⁵ Formerly st. s. Kolda.

^e Sold to Red Salmon Canning Co., San Francisco, Calif., but not yet redocumented.

Steam Vessels

Line No.	Official No.	Signal letters	Rig	Name of vessel	Tonnage		Dimensions			When built	Where built
					Gross	Net	Length	Breadth	Depth		
							Feet	Feet	Feet		
1	226043		St. w.	MORGAN DAVIS	153	95	113.0	22.5	4.6	1906	Marietta, Ohio
2	210703	LMJC	St. s.	Moritz	3,019	1,752	272.9	46.1	24.1	1918	Portland, Oreg.
3	116942	KPQV	St. s.	Morning Star	263	112	132.6	30.0	10.8	1900	Essex, Mass.
4	93151		St. s.	MORRIS S. TRÉMAINE	4,904	3,879	430.0	50.2	24.4	1901	Chicago, Ill.
5	202809		St. s.	MORRISTOWN	181	123	93.7	24.0	11.1	1906	Port Richmond, N. Y.
6	216777	LMNR	St. s.	MORRISTOWN	4,746	2,983	377.0	52.0	26.8	1918	Shooters Island, N. Y.
7	220594	MBKQ	St. s.	MOSSELLA	6,034	4,425	402.6	53.0	32.2	1920	Oakland, Calif.
8	218916	LSVQ	St. s.	MOSHCO	3,658	3,260	324.0	46.2	25.0	1919	Mobile, Ala.
9	220422	MBFH	St. s.	MOUNT CLAY	8,170	4,706	488.3	55.7	22.5	1904	Stettin, Germany
10	218391	LRSP	St. s.	MOUNT EVANS	6,267	3,903	410.0	54.2	27.6	1919	Portland, Oreg.
11	211156		St. s.	MOUNT HOLLY	292	199	130.0	40.0	11.6	1913	Jacksonville, Fla.
12	92004		St. p.	Mount Hope	880	440	193.1	58.8	11.5	1888	Chelsea, Mass.
13	93018		St. s.	Mount Morris	400	272	137.0	28.8	8.5	1899	Athens, N. Y.
14	215836	LJHW	St. s.	MOUNT SHASTA	4,729	2,919	376.0	52.0	25.5	1917	Oakland, Calif.
15	215449	LHQJ	St. s.	MOUNT VERNON	18,372	7,564	685.2	72.2	40.4	1906	Stettin, Germany
16	217594	LPWB	St. s.	MOUNT VERNON BRIDGE	3,545	2,179	324.0	46.2	25.0	1918	Newark, N. J.
17	135954		St. s.	Mueller	567	383	160.0	32.0	12.0	1887	Manitowoc, Wis.
18	213571	LFNP	St. s.	Mukilteo	1,230	690	204.7	41.8	14.8	1915	Raymond, Wash.
19	206107		St. s.	Mulnix Bros	91	83	81.8	24.5	5.9	1909	Toledo, Ohio
20	218260	LRNH	St. s.	MULPVA	6,139	4,604	402.6	53.0	32.0	1919	Oakland, Calif.
21	210854	LOSD	St. s.	Multnomah	969	583	205.5	40.5	13.8	1912	Sauvies Island, Oreg.
22	211591		St. s.	Munaida	99	56	81.1	20.0	9.9	1893	Boston, Mass.
23	215853	LJKV	St. s.	MUNAIRES	4,620	2,866	370.0	53.1	27.0	1917	Newport News, Va.
24	214074	LQBJ	St. s.	MUNALBRO	4,281	3,185	359.7	49.2	26.9	1916	do.
25	213914	LFRH	St. s.	MUNAMAR	3,440	2,120	353.0	47.5	24.9	1915	Sparrows Point, Md.
26	218954	LTBO	St. s.	MUNAMAR	2,594	1,610	251.0	43.6	26.1	1919	Buffalo, N. Y.
27	221839	MDHW	St. s.	MUNARCO	6,484	3,970	413.8	57.8	22.8	1921	Camden, N. J.
28	214916	LGVM	St. s.	MUNDELTA	4,746	2,955	370.0	53.2	27.0	1917	Newport News, Va.
29	215748	LJFG	St. s.	MUNINDIES	4,576	2,845	370.0	53.1	27.0	1917	do.
30	121218		St. s.	MUNISING	3,838	2,976	380.0	50.0	28.0	1902	Lorain, Ohio
31	217829	LQNT	St. s.	MUNISLA	2,220	1,330	280.0	44.1	19.2	1919	Portland, Oreg.
32	140313		St. s.	Munlela	44	22	68.0	17.4	7.5	1878	Philadelphia, Pa.
33	218439	LRVO	St. s.	MUNLEON	2,606	1,612	251.0	43.6	26.1	1919	Wyandotte, Mich.
34	219355	LVOB	St. s.	MUNLISTO	2,606	1,612	251.0	43.6	26.1	1919	do.
35	219031	LTFH	St. s.	MUNLOYAL	2,674	1,658	253.4	43.8	26.0	1919	Ecorse, Mich.
36	215106	LHDT	St. s.	MUNORLEANS	4,418	2,607	353.0	48.7	25.0	1911	Vegesack, Germany
37	214042	LFWR	St. s.	MUNPLACE	2,940	1,856	327.2	46.2	22.9	1916	Sparrows Point, Md.
38	214467	LQJT	St. s.	MUNRIO	3,378	2,106	333.6	48.2	25.1	1916	do.
39	214067	LQBN	St. s.	MUNSOMO	2,948	1,855	327.2	46.2	22.9	1916	do.
40	212924	LFDM	St. s.	MUNWOOD	3,382	2,121	345.0	48.0	24.2	1914	Greenock, Scotland
41	224508		St. s.	MURRAY HULBERT	593	403	142.0	37.5	13.5	1925	Brooklyn, N. Y.
42	130500	KHMF	St. s.	Murrell	311	155	125.0	25.0	14.7	1890	Camden, N. J.
43	220740	MBSO	St. s.	MURSA	6,085	4,386	402.6	53.0	32.2	1920	Oakland, Calif.
44	216220	LKPH	St. s.	MUSCATINE	4,708	2,850	377.0	52.0	26.8	1918	Shooters Island, N. Y.
45	91813		St. p.	Musconetcong	846	618	197.6	35.3	13.1	1885	Newburgh, N. Y.
46	212984	LFGS	St. s.	MUSKOGEE	7,034	4,435	450.9	57.9	31.2	1913	Danzig, Germany
47	92224		St. s.	Mutual	84	57	78.2	20.0	9.5	1890	Athens, N. Y.
48	200109		St. s.	Myers Boys	27	18	59.3	14.1	6.9	1903	Buffalo, N. Y.
49	92656		St. p.	Myles Standish	700	339	197.8	33.6	10.9	1895	Chelsea, Mass.
50	92404		St. s.	Myopia	16	10	54.7	11.1	4.2	1889	Boston, Mass.
51	200144		St. s.	Myra	33	26	50.3	14.0	8.0	1903	Port Jefferson, N. Y.
52	136701		St. s.	Myra Frances	200	136	110.7	27.8	9.1	1898	Astoria, N. Y.
53	204352		St. s.	MYRON L. HYMAN	404	229	136.6	33.0	9.0	1907	Buffalo, N. Y.
54	93024		St. s.	Myrtle	46	31	52.4	12.7	5.8	1900	Ludington, Mich.
55	205008		St. s.	Myrtle	68	31	72.7	19.0	7.7	1908	Prosper, Oreg.
56	213681		St. s.	Myrtle	10	9	31.0	9.3	4.1	1915	Milwaukee, Wis.
57	219423	LVFG	St. s.	MYRTLE	5,866	3,633	410.5	54.2	29.2	1919	Seattle, Wash.
58	222091		St. w.	Myrtle	36	34	60.0	14.2	2.7	1922	Prosper, Oreg.
59	222752		St. s.	Myrtle	236	160	133.7	25.0	11.0	1872	Philadelphia, Pa.
60	223951		St. s.	Myrtle T	39	19	51.0	16.3	6.3	1924	Waverly Mills, S. C.
61	91823		St. s.	Mystery	55	37	72.4	20.5	6.1	1886	Tottenville, N. Y.
62	90313		St. s.	Mystic	63	31	76.5	18.0	8.8	1871	Sandusky, Ohio
63	203888		St. s.	Mystic	21	14	54.1	15.0	4.0	1907	Astoria, Oreg.
64	217725	LQIJ	St. s.	Mystic	5,685	3,413	400.7	54.2	30.1	1919	Chester, Pa.
65	130207		St. s.	N. Hayden	133	66	87.8	26.0	8.5	1881	Boston, Mass.

1 Formerly U. S. Engineers st. w. T. P. Roberts.
 2 Formerly st. s. a Shoe City.
 3 Formerly st. s. b Sunbeam.
 4 Formerly st. s. Mary O. Elphicke.
 5 Formerly a German st. s. Prinz Eitel Friedrich.
 6 Formerly b st. s. De Kalb.
 7 Formerly st. s. South Jacksonville.
 8 Formerly st. s. Sagaland.

9 Formerly a German st. s. Kronprinzessin Cecilie.
 10 Formerly b U. S. N. Mount Vernon.
 11 Formerly st. s. Edwin S. Tice.
 12 Formerly st. s. a Joseph O'Riordan.
 13 Formerly st. s. b Dorothy Cullen.
 14 Formerly c Alfred H. Bromell.
 15 Formerly st. s. Lake Fernando.
 16 Formerly st. s. F. M. Osborne.

Line No.	Service	Crew	Indicated horse power	Name of owner	Home port	Address of owner
1	Tow.	14	150	Hez G. Davis.....	Pittsburgh, Pa.....	
2	Frt.	41	1,400	Joseph Constantine.....	New York, N. Y.....	15 Moore Street.
3	Frt.	24	560	Puget Sound Navigation Co. (Nev.).....	Seattle, Wash.....	Colman Dock.
4	Frt.	27	1,700	Eastern Steamship Corporation (N. Y.).....	Buffalo, N. Y.....	Marine Trust Building.
5	Tow.	7	840	Delaware, Lackawanna & Western R. R. Co. (Pa.).....	New York, N. Y.....	90 West Street.
6	Frt.	50	2,600	United States Shipping Board.....	do.....	45 Broadway.
7	Frt.	44	2,800	do.....	San Francisco, Calif.....	369 Pine Street.
8	Frt.	38	1,600	do.....	Mobile, Ala.....	Customhouse.
9	Pas.	200	8,000	American Ship & Commerce Navigation Corporation (N. Y.).....	New York, N. Y.....	26 Broadway.
10	Frt.	44	2,500	United States Shipping Board.....	Portland, Oreg.....	514 Spalding Building.
11	Fer.	6	200	Tacony-Palmyra Ferry Co. (N. J.).....	Philadelphia, Pa.....	Palmyra, N. J.
12	Pas.	20	1,200	Providence, Fall River & Newport Steamboat Co. (R. I.).....	Providence, R. I.....	136 Dyer Street.
13	Pas.	7	400	Wenck Marine Corporation (N. Y.).....	New York, N. Y.....	51 East Forty-second Street.
14	Frt.	32	2,400	United States Shipping Board.....	San Francisco, Calif.....	369 Pine Street.
15	Pas.	240	45,000	do.....	New York, N. Y.....	45 Broadway.
16	Frt.	37	1,500	do.....	Newark, N. J.....	Kearny, N. J.
17	Frt.	12	500	Central Transportation Co. (Ind.).....	Chicago, Ill.....	Insurance Exchange Building.
18	Frt.	26	850	Charles Nelson Co. (Calif.).....	San Francisco, Calif.....	230 California Street.
19	Drq.	3	52	J. W. Mullinix.....	Toledo, Ohio.....	406 Harding Drive.
20	Frt.	41	2,800	United States Shipping Board.....	San Francisco, Calif.....	369 Pine Street.
21	Pas.	31	800	Charles R. McCormick Lumber Co. (Del.).....	do.....	215 Market Street.
22	Tow.	5	225	Munson Steamship Line (N. Y.).....	New York, N. Y.....	67 Wall Street.
23	Frt.	39	2,200	Munales Steamship Corporation (N. Y.).....	do.....	Do.
24	Frt.	34	1,700	Munson Steamship Line (N. Y.).....	do.....	Do.
25	Pas.	65	3,500	Munamar Steamship Co. (N. Y.).....	do.....	86 Beaver Street.
26	Frt.	32	1,500	Munson Steamship Line (N. Y.).....	do.....	67 Wall Street.
27	Pas.	126	5,800	Munargo Steamship Corporation (N. Y.).....	do.....	Do.
28	Frt.	31	2,240	Munson Steamship Line (N. Y.).....	do.....	Do.
29	Frt.	32	2,200	Munindies Steamship Corporation (N. Y.).....	do.....	Do.
30	Frt.	21	1,450	Cleveland-Cliffs S. S. Co. (Ohio).....	Cleveland, Ohio.....	1460 Union Trust Building.
31	Frt.	29	1,100	Munson Steamship Line (N. Y.).....	New York, N. Y.....	67 Wall Street.
32	Tow.	5	50	do.....	do.....	Do.
33	Frt.	33	1,500	do.....	do.....	Do.
34	Frt.	29	1,500	do.....	do.....	Do.
35	Frt.	33	1,500	do.....	do.....	Do.
36	Frt.	77	3,200	do.....	do.....	Do.
37	Frt.	32	2,100	do.....	do.....	Do.
38	Frt.	36	1,700	do.....	do.....	Do.
39	Frt.	31	2,500	do.....	do.....	Do.
40	Frt.	39	3,000	Munwood Steamship Corporation (N. Y.).....	do.....	Do.
41	Pas.	3	650	City of New York.....	do.....	Municipal Building.
42	Tow.	13	650	Mystic Steamship Co. (Trustee).....	Boston, Mass.....	111 Devonshire Street.
43	Frt.	44	2,800	United States Shipping Board.....	San Francisco, Calif.....	369 Pine Street.
44	Ref.	50	3,000	do.....	New York, N. Y.....	45 Broadway.
45	Fer.	6	450	Westchester Ferry Corporation (N. Y.).....	do.....	Yonkers, N. Y.
46	Tnk.	36	2,600	Muskogee Steamship Co. (Del.).....	Wilmington, Del.....	Dover, Del.
47	Tow.	6	125	Fred B. Dalzell.....	New York, N. Y.....	24 State Street.
48	Fsh.	3	50	Ashtabula Fish Co. (Ohio).....	Cleveland, Ohio.....	Ashtabula Harbor, Ohio.
49	Pas.	27	1,350	William M. Mills.....	New York, N. Y.....	52 South Street.
50	Tow.	3	50	A. E. McReel Co. (Me.).....	Portsmouth, N. H.....	Exeter, N. H.
51	Pas.	2	75	Charles F. Willard.....	New London, Conn.....	Groton, Conn.
52	Frt.	5	250	Richmond Lighterage Co. (N. Y.).....	New York, N. Y.....	78 Broad Street.
53	Frt.	6	90	Buffalo Gravel Corporation (N. Y.).....	Buffalo, N. Y.....	19 Hudson Street.
54	Fsh.	5	120	Wayland B. Chapin.....	Grand Haven, Mich.....	Frankfort, Mich.
55	Tow.	4	100	Knappton Towboat Co. (Wash.).....	Astoria, Oreg.....	Knappton, Wash.
56	Frt.	3	8	Herman Kroenes.....	Milwaukee, Wis.....	748 Illinois Avenue.
57	Frt.	47	2,500	Forest Transport Corporation (Nev.).....	Portland, Oreg.....	810 Porter Building.
58	Frt.	2	20	Myrtle Point Transportation Co. (Oreg.).....	Marshfield, Oreg.....	Bandon, Oreg.
59	Pas.	7	225	Alfred Sorensen.....	New York, N. Y.....	West Brighton, N. Y.
60	Tow.	4	40	F. J. Tyson.....	Georgetown, S. C.....	617 Highmarket Street.
61	Tow.	4	130	T. Wharf Water Boat Co. (Mass.).....	Boston, Mass.....	T. Wharf.
62	Tow.	6	250	Zenith Dredge Co. (Minn.).....	Duluth, Minn.....	303 Glencoe Building.
63	Tow.	4	100	A. Burcham.....	Astoria, Oreg.....	St. Helens, Oreg.
64	Frt.	31	2,500	Beaverson Corporation (N. Y.).....	New York, N. Y.....	67 Wall Street.
65	Frt.	2	52	Francis M. Griffin.....	Boston, Mass.....	28 T. Wharf.

¹³ Formerly st. s. Glorieta.

¹⁴ Formerly st. s. Leader.

¹⁵ Formerly st. s. Lake Fabyan.

¹⁶ Formerly st. s. Hancock County.

¹⁷ Formerly st. s. Lake Ellsbury.

¹⁸ Formerly st. s. Grunnwald.

¹⁹ Formerly st. s. G. W. Goethals.

²⁰ Formerly st. s. G. W. Goethals.

²¹ Formerly British st. s. Munwood.

²² Formerly st. s. N. and W. 1.

²³ Formerly German st. s. Triton.

²⁴ Formerly st. s. ^a Edward.

²⁵ Formerly st. s. ^b Rosebud.

²⁶ Formerly st. s. ^c Rudolph.

²⁷ Formerly st. s. ^d Eva.

²⁸ Formerly st. s. West Jena.

²⁹ Formerly U. S. L. H. st. s. Myrtle.

Line No.	Official No.	Signal letters	Rig	Name of vessel	Tonnage		Dimensions			When built	Where built
					Gross	Net	Length	Breadth	Depth		
					Feet			Feet			
1	18287		St. s.	N. B. Starbuck	72	46	72.4	18.0	9.3	1865	New Baltimore, N. Y.
2	205250		St. s.	N. F. LEOPOLD	6,929	5,245	532.0	58.0	27.3	1908	Bay City, Mich.
3	224992		St. w.	N. H. Breaux	131	77	101.6	23.1	4.0	1925	Patterson, La.
4	95603		St. s.	N. J. Nessen	440	368	148.6	37.0	11.5	1880	Lorain, Ohio
5	130884		St. w.	N. R. Lang	528	381	152.0	30.7	6.2	1900	Portland, Oreg.
6	141004		St. s.	N. S. Hoskins	24	12	68.4	14.2	6.0	1890	New Orleans, La.
7	77224		St. s.	N. John Barrett	119	80	84.3	21.8	10.6	1896	Noank, Conn.
8	220689	MCJD	St. s.	NAAMHOK	5,976	3,700	400.7	54.2	30.2	1921	Harriman, Pa.
9	219257	LTSB	St. s.	NABESNA	2,451	1,613	251.0	43.6	25.8	1919	Toledo, Ohio
10	222522		St. w.	Nabesna	73	52	65.0	18.2	3.4	1922	Fairbanks, Alaska
11	220945	MCGL	St. s.	NACATA	5,976	3,700	400.7	54.2	30.2	1920	Harriman, Pa.
12	206609	LHKM	St. s.	Naconca	238	162	119.4	29.0	10.0	1908	West New Brighton, N. Y.
13	130416		St. s.	Nahanada	91	45	89.0	20.6	7.5	1888	Bath, Me.
14	126971		St. s.	Nahant	161	111	100.4	18.1	8.1	1893	do
15	130793		St. s.	Nahootta	149	112	96.0	21.1	6.5	1898	Portland, Oreg.
16	206657		St. s.	Naida	13	9	38.5	12.3	3.3	1909	Drummond, Mich.
17	217066	LNHP	St. s.	NAIWA	6,240	4,704	409.6	54.4	27.4	1918	Baltimore, Md.
18	131008		St. s.	Naknek	36	14	66.0	16.0	6.3	1903	Alameda, Calif.
19	220992	MCJG	St. s.	NAMASKET	6,062	3,772	402.5	53.0	32.0	1920	Baypoint, Calif.
20	218715	LSJD	St. s.	NAMEAUG	6,338	3,894	409.6	54.4	27.4	1919	Groton, Conn.
21	225283		St. s.	NANCY LEE	289	96	124.5	32.0	5.7	1921	Newburgh, N. Y.
22	218059	LRCW	St. s.	NANCY WEEMS	2,153	1,280	250.5	43.7	20.1	1919	Manitowoc, Wis.
23	217209	LNSD	St. s.	NANTAHALA	5,714	4,045	410.5	54.0	27.0	1918	San Francisco, Calif.
24	130986		St. p.	Nantasket	739	436	188.9	34.0	10.7	1902	Chelsea, Mass.
25	216977	LNBW	St. s.	NANTASKET	5,268	3,268	399.7	54.8	30.4	1918	Quincy, Mass.
26	130815	PBJ	St. s.	NANTUCKET	2,599	1,767	274.0	42.0	16.2	1899	Wilmington, Del.
27	200930	KTDB	St. s.	NANUET	217	148	102.2	42.0	12.3	1904	Port Richmond, N. Y.
28	130562		St. w.	Napa City	178	162	106.0	26.8	6.0	1891	Benecla, Calif.
29	207420		St. s.	NAPA VALLEY	2,189	1,289	231.2	48.7	15.5	1910	San Francisco, Calif.
30	224832		St. w.	Napoleon	50	50	87.0	18.6	4.3	1894	Patterson, La.
31	207184		St. s.	Narada	91	71	92.8	19.4	5.5	1910	Tacoma, Wash.
32	220690	MCDR	St. s.	NARBO	6,085	4,390	402.6	53.0	32.2	1920	Oakland, Calif.
33	220654	MCGT	St. s.	NARCISUS	6,065	4,390	402.6	53.0	32.2	1920	do
34	226154		St. s.	NARKEETA	132	90	97.0	20.7	10.3	1891	Boston, Mass.
35	18772		St. s.	Narragansett	125	85	96.3	20.6	9.8	1873	Brooklyn, N. Y.
36	130672		St. s.	Narragansett	37	25	51.9	14.6	5.8	1900	New Haven, Conn.
37	210653	LCQF	St. s.	Narragansett	164	95	87.1	25.7	12.2	1912	East Boston, Mass.
38	221319	MCTN	St. s.	NASHABA	6,062	3,776	402.5	53.0	32.0	1921	Baypoint, Calif.
39	150195		St. s.	Nashotah	34	22	56.0	13.6	6.0	1880	Baltimore, Md.
40	207696		St. s.	NASHVILLE	47	32	61.0	16.0	8.0	1910	Lorain, Ohio
41	86267		St. s.	NASSAU	2,098	1,265	206.0	40.7	22.8	1893	Buffalo, N. Y.
42	204561		St. s.	NASSAU	862	586	182.3	45.0	16.6	1907	Wilmington, Del.
43	219801	LWDF	St. s.	NASSAU	429	91	141.5	27.7	14.8	1920	Green Bay, Wis.
44	220773		St. s.	NATCHEZ	757	410	200.0	40.0	7.9	1920	Charleston, W. Va.
45	222779		St. s.	Natco	14	9	39.4	11.1	4.4	1923	Manitowoc, Wis.
46	218125		St. s.	Nathaniel P. Doane	96	45	87.4	20.2	10.4	1919	East Boothbay, Me.
47	130756		St. s.	National	78	38	81.2	22.0	6.4	1897	Newburgh, N. Y.
48	131014		St. w.	National	206	151	149.0	27.0	4.0	1903	Parkersburg, W. Va.
49	223101		St. s.	National	103	70	81.3	20.6	9.9	1919	Kingston, N. Y.
50	217927	LQTM	St. s.	NATIONAL BRIDGE	3,545	2,179	324.0	46.2	25.0	1919	Newark, N. J.
51	220619	MBVT	St. s.	NATIRAE	4,659	2,871	376.4	52.3	27.0	1920	Wilmington, Del.
52	130173		St. s.	Nat Strong	176	126	130.8	19.5	10.3	1880	Kennebunk, Me.
53	130398		St. s.	Nat Sutton	66	44	71.9	20.1	8.3	1887	East Providence, R. I.
54	127281	KNQL	St. s.	Naugatuck	1,308	739	220.7	37.2	14.0	1898	Chester, Pa.
55	219917	LWJC	St. s.	NAUGUS	6,037	4,446	402.6	53.0	32.2	1920	Oakland, Calif.
56	223229		St. s.	Nautio	96	65	75.5	21.2	9.3	1923	Tottenville, N. Y.
57	130645		St. s.	Nautilus	46	26	66.3	15.2	4.4	1899	Washington, N. C.
58	161160		St. s.	Nautilus	82	55	89.0	16.0	9.0	1900	Trenton, N. J.
59	200597		St. s.	Nautilus	94	64	74.5	22.6	9.2	1903	Tomkins Cove, N. Y.
60	206685		St. w.	Navajo	975	714	219.8	42.0	8.9	1909	Oakland, Calif.
61	211245		St. p.	Nayaug	60	37	60.4	31.1	4.1	1913	New London, Conn.
62	216616	LHVN	St. s.	NEBRASKAN	6,646	4,119	471.1	59.1	28.9	1912	Vegesack, Germany
63	215957	LJPS	St. s.	NEBRASKAN	5,353	3,363	368.6	55.2	30.5	1918	Camden, N. J.
64	210392	LONH	St. s.	Necanicum	752	565	178.5	39.0	13.3	1912	Fairhaven, Calif.
65	212161		St. s.	Neches	98	48	89.7	23.6	8.5	1914	Pascagoula, Miss.

1 Formerly st. s. W. R. Woodford.
 2 Formerly st. s. H. Luella Worthington.
 3 Formerly st. s. Louisiana.
 4 Formerly st. s. John A. Bouker.
 5 Formerly st. s. Lake Filbert.
 6 Formerly st. s. The Lowell.

7 Formerly st. s. Catherine.
 8 Formerly st. s. Corcoran.
 9 Formerly U. S. Engineers st. w. Hyacinth.
 10 Formerly st. s. a) Typhoon.
 b) Virginia III.

Line No.	Service	Crew	Indicated horse power	Name of owner	Home port	Address of owner
1	Tow.	5	300	Bridgeport Dredge & Dock Co. (Conn.)	Bridgeport, Conn.	1024 Main Street.
2	Frt.	30	1,800	Inland S. S. Co. (W. Va.)	Chicago, Ill.	38 South Dearborn Street.
3	Tow.	20	900	M. F. Norman Co. (La.)	New Orleans, La.	Morgan City, La.
4	Frt.	15	312	Superior Transit Co. (Mich.)	Detroit, Mich.	Dime Bank Building.
5	Pas.	13	580	Western Transportation Co. (Oreg.)	Portland, Oreg.	733 Pittcock Building.
6	Tow.	7	150	J. L. Praeger	New Orleans, La.	4205 Pitt Street.
7	Tow.	7	415	George N. Barrett	New York, N. Y.	90 West Street.
8	Frt.	45	3,000	United States Shipping Board	Philadelphia, Pa.	Bourse Building.
9	Frt.	28	2,500	Alaska S. S. Co. (Nev.)	New York, N. Y.	120 Broadway.
10	Pas.	2	50	C. D. O'Flanagan	Seward, Alaska	Fairbanks, Alaska.
11	Frt.	45	3,000	United States Shipping Board	Philadelphia, Pa.	Bourse Building.
12	Tow.	11	500	New York & Hastings Steamboat Co. (N. Y.)	New York, N. Y.	25 Broadway.
13	Tow.	10	200	J. S. Packard Dredging Co. (N. J.)	Providence, R. I.	1004 Turks Head Building.
14	Pas.	10	130	Dixon S. S. Co. (Mass.)	Boston, Mass.	17 Terminal Wharf.
15	Pas.	8	150	Oregon-Washington R. R. & Navigation Co. (Oreg.)	Astoria, Oreg.	
16	Pas.	1	18	Floyd B. Seaman	Marquette, Mich.	Drummond, Mich.
17	Frt.	66	2,500	United States Shipping Board	Baltimore, Md.	32 Light Street.
18	Fsh.	3	150	Alaska Packers Association (Calif.)	San Francisco, Calif.	111 California Street.
19	Frt.	44	2,800	United States Shipping Board	do.	369 Pine Street.
20	Frt.	42	2,500	do.	New London, Conn.	Groton, Conn.
21	Pas.	12	1,200	Biscayne Navigation Corporation (Fla.)	Miami, Fla.	
22	Frt.	42	1,200	Baltimore & Carolina S. S. Co. (Md.)	Baltimore, Md.	Pier 5, East Pratt Street.
23	Frt.	90	2,500	United States Shipping Board	San Francisco, Calif.	369 Pine Street.
24	Pas.	23	1,400	Nantasket Beach Steamboat Co. (Mass.)	Boston, Mass.	Rowes Wharf.
25	Frt.	42	2,000	United States Shipping Board	do.	75 State Street.
26	Pas.	40	3,152	Merchants & Miners Transportation Co. (Md.)	Baltimore, Md.	112 South Gay Street.
27	Tow.	12	900	Erie R. R. Co. (N. Y.)	New York, N. Y.	50 Church Street.
28	Frt.	4	120	Larkin Transportation Co. (Calif.)	San Francisco, Calif.	Sacramento, Calif.
29	Pas.	24	2,600	Monticello S. S. Co. (Me.)	do.	North of Ferry Building.
30	Fer.	3	63	Kenner Ferry Co.	New Orleans, La.	171 Walnut Street.
31	Pas.	9	50	Edward Lorenz	Tacoma, Wash.	1106 North K Street.
32	Frt.	44	2,800	United States Shipping Board	San Francisco, Calif.	369 Pine Street.
33	Frt.	40	2,800	do.	do.	Do.
34	Tow.	8	700	Edward Card Co. (N. Y.)	New York, N. Y.	11 Moore Street.
35	Tow.	15	400	Baltimore & Ohio R. R. Co. (Md.)	Baltimore, Md.	Baltimore and Charles Streets.
36	Frt.	4	75	Narragansett Bay Oyster Co. (R. I.)	Providence, R. I.	85 Gano Street.
37	Tow.	9	450	Staples Transportation Co. (Me.)	Fall River, Mass.	404 Davol Street.
38	Frt.	40	2,800	United States Shipping Board	San Francisco, Calif.	369 Pine Street.
39	Tow.	5	50	R. C. Edwards	Norfolk, Va.	117 West Sixteenth Street.
40	Fsh.	6	55	Booth Fisheries Co. (Del.)	Chicago, Ill.	205 North Michigan Avenue.
41	Frt.	19	1,000	Nassau Ship & Dredge Co. (Ind.)	do.	139 South La Salle Street.
42	Fer.	10	1,900	City of New York	do.	Municipal Building.
43	Tow.	21	800	Southern Transportation Co. (N. J.)	Philadelphia, Pa.	Commercial Trust Building.
44	Tow.	1	1,800	War Department, Mississippi-Warrior Service.	New Orleans, La.	322 Customhouse.
45	Tow.	3	20	National Fire Proofing Co. (Pa.)	Chicago, Ill.	2610 Shields Avenue.
46	Tow.	11	500	Doane Tow Boat Co. (Mass.)	Boston, Mass.	74 Long Wharf.
47	Tow.	4	200	National Lead Co. (N. J.)	New York, N. Y.	111 Broadway.
48	Drg.	13	350	J. K. Davison & Bro.	Pittsburgh, Pa.	42nd and Davison Streets.
49	Tow.	5	900	State of New York	Albany, N. Y.	Public Works Building.
50	Frt.	41	1,500	United States Shipping Board	Newark, N. J.	Kearny, N. J.
51	Frt.	33	2,500	do.	Wilmington, Del.	
52	Fsh.	23	200	John R. Adams	Port Arthur, Tex.	Fifth Street and Austin Avenue.
53	Tow.	7	300	Nat Sutton Co. (N. J.)	New York, N. Y.	25 Broadway.
54	Pas.	16	1,000	New England Steamship Co. (Conn.)	New London, Conn.	State Street.
55	Frt.	43	2,800	United States Shipping Board	San Francisco, Calif.	369 Pine Street.
56	Tow.	5	75	Tice Towing Line (N. J.)	New York, N. Y.	17 Battery Place.
57	Tow.	5	80	Roanoke R. R. & Lumber Co. (N. C.)	Washington, N. C.	
58	Fsh.	18	300	Frederick U. Wells	Boston, Mass.	Springfield, Mass.
59	Tow.	7	200	Jacksonville Lighterage Co. (Fla.)	Jacksonville, Fla.	Market Street.
60	Pas.	20	1,340	Central Pacific R. R. Co. (Utah)	San Francisco, Calif.	65 Market Street.
61	Frt.	1	55	State of Connecticut	Hartford, Conn.	Capitol Building.
62	Frt.	39	4,000	American-Hawaiian S. S. Co. (N. J.)	New York, N. Y.	10 Bridge Street.
63	Frt.	44	2,500	C. H. Sprague & Son (Mass.)	Boston, Mass.	23 Broad Street.
64	Frt.	18	450	Andrew F. Mahoney Co. (Calif.)	San Francisco, Calif.	1 Drumm Street.
65	Tow.	7	500	Houston Towing Co. (Tex.)	Houston, Tex.	811 Cotton Exchange Building.

¹¹ Formerly st. s. Parole.

^a st. s. George J. Gould.

¹² Formerly ^b st. s. Granville A. Richardson.

^c B. Irish st. s. Granville A. Richardson.

¹³ Formerly st. r/s Toopi.

^s ^b Gypsum Queen.

¹⁴ Formerly U. S. N. st. s. No. 64.

¹⁵ Formerly st. s. ^a Cape Charles.

^b Allen Joy.

¹⁶ Formerly st. s. Kittewan.

^a German st. s. Elsass.

¹⁷ Formerly ^b st. s. Apelles.

^c st. s. Kermit.

¹⁸ Formerly st. s. Fairmont.

Steam Vessels

Line No.	Official No.	Signal letters	Rig	Name of vessel	Tonnage		Dimensions			When built	Where built
					Gross	Net	Length	Breadth	Depth		
					Feet						
1	219069	LTHG	St. s.	NECHES.....□+	2,609	1,610	251.0	43.6	26.2	1919	Duluth, Minn.....
2	136976		St. s.	NEGAUNEE.....□+	3,644	2,828	380.0	50.0	28.0	1902	Lorain, Ohio.....
3	207603	LBNS	St. s.	Nehalem.....□	685	447	173.0	39.0	13.6	1910	Fairhaven, Calif.....
4	130162		St. s.	Nellie.....	61	32	74.0	17.6	8.2	1879	Camden, N. J.....
5	130307		St. s.	Nellie.....	141	84	95.0	30.0	7.5	1884	Wilmington, Del.....
6	101025		St. w.	Nellie.....	30	30	80.0	16.0	3.2	1891	Kingston, Tenn.....
7	130692		St. s.	Nellie G.....	9	6	36.8	10.3	3.5	1895	Woolwich, Me.....
8	210736		St. s.	Nellie V.....	8	7	28.2	9.2	3.8	1912	Manitowoc, Wis.....
9	18092		St. s.	Nellie Cotton.....	37	20	63.9	14.6	7.6	1867	Buffalo, N. Y.....
10	207882		St. s.	Nellie Follette.....	123	76	93.0	17.3	9.2	1910	Tonawanda, N. Y.....
11	210617	LCPS	St. s.	NELSON.....□	4,746	2,797	370.0	52.1	27.0	1912	Quincy, Mass.....
12	220053	LWNT	St. s.	NEMAHA.....□+	6,501	4,018	395.3	55.1	31.4	1920	Wilmington, N. C.....
13	223315		St. w.	Nenana.....	8	5	39.7	9.9	2.8	1922	Nenana, Alaska.....
14	217019	LNFM	St. s.	NEPONSET.....□+	7,435	4,565	434.3	57.7	27.1	1918	Chester, Pa.....
15	92181		St. s.	Neptune.....	28	14	49.8	14.6	6.4	1890	Noank, Conn.....
16	116066		St. s.	Neptune.....	92	46	81.7	19.0	8.9	1885	Philadelphia, Pa.....
17	130801		St. s.	NEPTUNE.....	117	80	94.0	20.1	10.5	1898	Baltimore, Md.....
18	130901		St. s.	NEPTUNE.....	3,717	2,773	346.0	48.0	28.0	1901	Lorain, Ohio.....
19	204747		St. s.	Neptune.....	16	11	37.0	11.7	3.6	1907	Racine, Wis.....
20	210625		St. s.	Neptune.....	117	51	79.9	23.3	10.3	1912	Boston, Mass.....
21	217338	LPDN	St. s.	Neptune.....□	548	373	154.7	30.6	16.7	1918	Brooklyn, N. Y.....
22	130996		St. s.	Neptuno.....	136	92	85.1	23.3	11.2	1902	Tompkins Cove, N. Y.....
23	217601	LPWK	St. s.	NESCO.....□+	3,283	2,000	324.0	46.2	25.0	1919	Newark, N. J.....
24	218281	LRNT	St. s.	NESHAMINY.....□+	6,126	3,800	400.7	54.2	30.4	1919	Harriman, Pa.....
25	36760		St. s.	Neshanic.....	271	184	134.0	30.2	9.8	1870	Cornwallis, N. S.....
26	219859	LWVK	St. s.	NESHOBBE.....□+	3,283	1,996	324.0	46.2	25.0	1920	Newark, N. J.....
27	130998		St. w.	Nestor.....	97	31	82.4	19.6	5.0	1902	Catlin, Wash.....
28	130644		St. s.	NETHERLANDS.....	1,129	689	190.6	43.0	16.5	1893	Newburgh, N. Y.....
29	211883		St. s.	NEVADA.....	35	23	81.6	10.7	5.0	1891	Tahoe, Calif.....
30	213782		St. s.	NEVADA.....	2,097	1,217	221.2	42.2	24.7	1915	Manitowoc, Wis.....
31	221706		St. w.	Neveda.....	55	49	76.5	15.0	3.3	1921	Stoddard, Wis.....
32	215545	LHSR	St. s.	NEVADAN.....□	4,711	2,813	460.0	57.9	26.7	1912	Rostock, Germany.....
33	130994		St. s.	NEWARK.....	749	509	192.5	46.0	15.0	1902	Newburgh, N. Y.....
34	211769		St. s.	NEWARK.....	231	135	95.1	26.3	12.1	1913	Baltimore, Md.....
35	213704		St. s.	NEWARK.....	230	156	99.8	26.1	13.4	1915	Elizabethport, N. J.....
36	220538		St. s.	Newark.....	69	47	68.9	19.0	8.7	1920	Newark, N. J.....
37	205618		St. s.	NEWARKER.....	59	40	63.0	16.1	7.6	1908	Buffalo, N. Y.....
38	130350	KDJQ	St. s.	Newburgh.....	1,033	741	200.0	32.0	11.0	1886	Philadelphia, Pa.....
39	217324	LPCW	St. s.	NEWBURGH.....□+	5,501	3,390	400.5	54.2	30.4	1918	Newburgh, N. Y.....
40	130958		St. s.	NEWCASTLE.....	94	64	77.8	20.5	9.5	1902	Camden, N. J.....
41	130963		St. s.	Newcastle.....	83	43	80.0	17.9	6.9	1902	Bristol, Me.....
42	130179	JTVP	St. s.	Newport.....□+	2,643	1,653	325.0	38.2	23.9	1880	Chester, Pa.....
43	209388	LCGB	St. s.	NEWTON.....□+	5,001	3,093	389.0	54.6	28.0	1911	Quincy, Mass.....
44	225527		St. s.	NEWTON.....	195	133	92.8	24.4	12.5	1925	Wilmington, Del.....
45	205073		St. p.	NEWTOWN.....	447	348	130.5	27.5	11.2	1908	Boston, Mass.....
46	130170		St. p.	Newtown.....	337	209	145.0	52.5	11.0	1879	Wilmington, Del.....
47	96554		St. p.	NEW AMSTERDAM.....	1,019	642	180.5	37.3	14.2	1901	Newburgh, N. Y.....
48	218615	LSDP	St. s.	NEW BRITAIN.....□+	4,826	3,047	386.8	52.2	27.4	1919	Arlington, N. Y.....
49	130757		St. s.	NEW BRUNSWICK.....	782	531	200.0	46.0	15.4	1897	Philadelphia, Pa.....
50	81299		St. p.	NEW CASTLE.....	1,088	811	196.0	37.4	14.1	1890	Newburgh, N. Y.....
51	130759	KNJD	St. s.	NEW ENGLAND.....□	230	70	121.0	23.8	12.0	1897	Camden, N. J.....
52	204647	KWJH	St. s.	NEW ENGLAND.....	417	265	118.0	31.4	11.3	1907	Quincy, Mass.....
53	219583	LVNQ	St. s.	NEW ENGLAND.....□+	3,545	2,174	324.0	46.2	25.0	1920	Newark, N. J.....
54	130581	KLFC	St. s.	NEW HAMPSHIRE.....	2,395	1,505	302.7	44.0	17.5	1892	Wilmington, Del.....
55	204200	KWDL	St. s.	NEW HAVEN.....	2,030	1,986	275.7	45.1	16.7	1907	Chester, Pa.....
56	221805	MDHL	St. s.	NEW JERSEY.....□+	6,718	4,159	416.8	56.1	32.7	1921	Bath, Me.....
57	223023		St. s.	NEW JERSEY.....	95	46	71.0	20.1	11.2	1924	Cleveland, Ohio.....
58	206082	KWVJ	St. s.	NEW LONDON.....	2,818	1,893	278.5	44.0	19.0	1909	Wilmington, Del.....
59	209128		St. w.	New Lotus.....	46	46	81.0	18.0	4.5	1919	Indian Village, La.....
60	140989		St. w.	New Orleans.....	913	620	210.0	37.0	6.0	1889	Madison, Ind.....
61	220621	MBLJ	St. s.	NEW ORLEANS.....□+	6,171	3,797	395.5	55.0	31.4	1920	New Orleans, La.....
62	224347		St. s.	NEW ORLEANS.....□+	1,952	925	234.0	45.0	17.0	1924	San Francisco, Calif.....
63	224042		St. p.	NEW ORLEANS.....	501	501	144.0	55.0	7.0	1925	Jeffersonville, La.....
64	130934	KRCH	St. s.	New Shoreham.....	503	317	151.9	28.1	11.8	1901	East Boston, Mass.....
65	217618	LQBH	St. s.	NEW WINDSOR.....□+	5,590	3,451	400.5	54.2	30.4	1919	Newburgh, N. Y.....
66	130450	KGNG	St. s.	New York.....	770	523	207.5	31.1	12.4	1889	Wilmington, Del.....

1 Formerly st. s. Lake Flanders.
 2 Formerly st. s. E. N. Saunders.
 3 Formerly st. w. Key City.
 4 Formerly st. s. Mary Jane.
 5 Formerly st. s. S. A. McCauley.

6 Formerly { a st. s. Neptuno.
 b Mexican st. s. Neptuno.
 7 Formerly { a st. s. Nevada.
 b Russian st. s. Rogday

Line No.	Service	Crew	Indicated horse-power	Name of owner	Home port	Address of owner
1	Frt.	24	1,500	Mallory Steamship Co. (Me.)	New York, N. Y.	Pier 36, North River.
2	Frt.	26	1,450	Cleveland-Cliffs S. S. Co. (Ohio)	Cleveland, Ohio	1460 Union Trust Building.
3	Frt.	25	400	Crosby Fisheries (Wash.)	Seattle, Wash.	473 Colman Building.
4	Tow.	7	225	Alken Towboat & Barge Co. (Fla.)	Pensacola, Fla.	812 South Palafox Street.
5	Frt.	6	70	Pontin Boat Corporation (Del.)	New York, N. Y.	90 West Street.
6	Tow.	4	88	Joel Vuill	Evansville, Ind.	Mount Vernon, Ind.
7	Pas.	2	40	Charles Holbrook	Bath, Me.	Bowdoinham, Me.
8	Fsh.	2	12	Gilbert Vanderburg	Grand Haven, Mich.	Muskegon, Mich.
9	Tow.	8	200	N. M. De Haas	Marquette, Mich.	413 E. Michigan Street.
10	Frt.	5	130	Gertrude L. Dalley	New York, N. Y.	59 Pearl Street.
11	Tnk.	41	2,100	Cuba Distilling Co. (W. Va.)	do.	110 East Forty-second Street.
12	Frt.	43	2,800	United States Shipping Board	Wilmington, N. C.	
13	Tow.	2	46	John H. Bailey	Seward, Alaska	Nenana, Alaska.
14	Frt.	43	2,600	United States Shipping Board	Philadelphia, Pa.	Bourse Building.
15	Pas.	3	150	Dixon Steamship Co. (Mass.)	Boston, Mass.	17 T Wharf.
16	Tow.	6	160	Tug Boat Neptune Co. (Del.)	Philadelphia, Pa.	Pier 34, S. Wharves.
17	Tow.	6	325	Atlantic Land & Improvement Co. (Va.)	Tampa, Fla.	Port Tampa, Fla.
18	Frt.	27	1,450	Interlake Steamship Co. (Ohio)	Cleveland, Ohio	Union Trust Building.
19	Fsh.	3	15	Abel Abbinga	Grand Haven, Mich.	8 Clinton Street.
20	Tow.	10	475	Mystic Steamship Co. (Mass.) Trustees	Boston, Mass.	111 Devonshire Street.
21	Tow.	17	1,400	Neptune Line (Del.)	New York, N. Y.	1 Broadway.
22	Tow.	10	250	New York & Cuba Mail S. S. Co. (Me.)	do.	Foot Wall Street.
23	Frt.	37	1,500	United States Shipping Board	Newark, N. J.	Kearny, N. J.
24	Frt.	41	3,000	do.	Philadelphia, Pa.	Bourse Building.
25	Tow.	6	425	Lehigh Valley R. R. Co. (N. J.)	New York, N. Y.	143 Liberty Street.
26	Frt.	38	1,500	United States Shipping Board	Newark, N. J.	Kearny, N. J.
27	Tow.	5	150	Milton Smith	Portland, Oreg.	Rainier, Oreg.
28	Fer.	7	740	Hoboken Ferry Co. (N. J.)	New York, N. Y.	90 West Street.
29	Pas.	3	200	Tahoe Transportation Co. (Calif.)	San Francisco, Calif.	65 Market Street.
30	Frt.	37	1,600	Pere Marquette Line Steamers (Mich.)	Grand Haven, Mich.	Manistee, Mich.
31	Pas.	4	20	John W. Watters	Louisville, Ky.	Calhoun, Ky.
32	Frt.	46	3,600	American Hawaiian S. S. Co. (N. J.)	New York, N. Y.	10 Bridge Street.
33	Fer.	7	750	Pennsylvania R. R. Co. (Pa.)	do.	Pennsylvania Station.
34	Tow.	6	1,100	Delaware, Lackawanna & Western R. R. Co. (Pa.)	do.	90 West Street.
35	Tow.	6	850	Central R. R. Co. of New Jersey (N. J.)	do.	143 Liberty Street.
36	Tow.	4	150	Newark & New York Towboat Co. (N. J.)	Newark, N. J.	1 Passaic Street.
37	Tow.	5	150	City of Newark	do.	
38	Pas.	32	1,000	Central-Hudson Steamboat Co. (N. Y.)	New York, N. Y.	Newburgh, N. Y.
39	Frt.	43	3,000	United States Shipping Board	do.	45 Broadway.
40	Tow.	6	600	Charles E. Davis, Jr.	Philadelphia, Pa.	Bourse Building.
41	Pas.	5	175	Dixon Steamship Co. (Mass.)	Boston, Mass.	17 T Wharf.
42	Pas.	49	2,100	Steamship Newport	San Francisco, Calif.	318 Market Street.
43	Frt.	38	2,600	Mystic Steamship Co. (Mass.), trustees	Boston, Mass.	111 Devonshire Street.
44	Tow.	5	900	Delaware, Lackawanna & Western Railroad Co. (Pa.)	New York, N. Y.	143 Liberty Street.
45	Fer.	7	660	Boston Revere Beach & Lynn R. R. Co. (Mass.)	Boston, Mass.	Rowes Wharf.
46	Fer.	5	660	New York-Ontario Ferries (N. Y.)	Buffalo, N. Y.	1529 Marine Trust Building.
47	Frt.	5	700	Carteret Ferry Corporation (N. J.)	New York, N. Y.	90 West Street.
48	Frt.	33	2,500	Great Northwestern Shipping Corporation (N. Y.)	do.	67 Exchange Place.
49	Fer.	7	1,700	Pennsylvania R. R. Co. (Pa.)	do.	Pennsylvania Station.
50	Fer.	10	540	Delaware-New Jersey Ferry Co. (Del.)	Wilmington, Del.	Foot East Fourth Street.
51	Fsh.	35	500	New England Fish Co. (Me.)	Portland, Me.	Customhouse Wharf.
52	Frt.	7	400	New England Steamship Co. (Conn.)	New London, Conn.	State Street.
53	Frt.	37	1,500	United States Shipping Board	Newark, N. J.	Kearny, N. J.
54	Pas.	70	2,500	New England Steamship Co. (Conn.)	New London, Conn.	State Street
55	Frt.	22	1,600	do.	do.	Do.
56	Tnk.	33	3,000	Texas Co. (Tex.)	Port Arthur, Tex.	Dock 29.
57	Tow.	4	700	Great Lakes Towing Co. (N. J.)	Duluth, Minn.	N. P. Dock.
58	Frt.	18	2,000	Central Vermont Transportation Co. (Me.)	Portland, Me.	85 Exchange Street.
59	Pas.	6	70	U. G. I. Contracting Co. (Del.)	Memphis, Tenn.	Golconda, Ill.
60	Frt.	36	1,100	War Department, Mississippi-Warrior Service.	New Orleans, La.	Customhouse.
61	Frt.	49	2,800	United States Shipping Board	do.	Carondelet Building.
62	Fer.	13	1,400	Southern Pacific Co. (Ky.)	San Francisco, Calif.	65 Market Street.
63	Fer.	12	490	Algiers Public Service Co. (La.)	New Orleans, La.	Canal Street Ferry House.
64	Fer.	19	847	Town of New Shoreham (R. I.)	Newport, R. I.	New Shoreham, R. I.
65	Frt.	44	3,000	United States Shipping Board	New York, N. Y.	45 Broadway.
66	Frt.	24	689	New York, Philadelphia & Norfolk R. R. Co. (Va.)	Cape Charles, Va.	

^a Formerly German st. s. Bochum.
^b st. s. Montpeller.

^c Formerly st. s. Grover Cleveland.

^d Formerly st. p. Harry B. Hollins.

^e Formerly st. p. Whitehall.

^f Formerly st. w. ^g Louis Houck.
^h Barrett.

Steam Vessels

Line No.	Official No.	Signal letters	Rlg	Name of vessel	Tonnage		Dimensions			When built	Where built
					Gross	Net	Length	Breadth	Depth		
1	130602		St. s.	New York.....	896	537	175.0	36.6	13.3	1892	Wilmington, Del.....
2	130736	KNDM	St. s.	NEW YORK.....+	540	301	155.0	28.1	19.9	1897	do.....
3	206239	LBCP	St. s.	NEW YORK.....	2,818	1,893	278.5	44.0	19.0	1909	do.....
4	206788		St. s.	NEW YORK.....	45	31	61.0	16.0	8.0	1911	Lorain, Ohio.....
5	211165		St. s.	NEW YORK.....	99	51	71.0	20.0	12.5	1913	Cleveland, Ohio.....
6	213937	LFTP	St. s.	NEW YORK.....□○	6,493	4,037	416.8	56.1	31.1	1916	Quincy, Mass.....
7	219650	LVRQ	St. s.	New York.....	173	118	94.9	24.8	13.0	1929	West New Brighton, N. Y.
8	223901	MFNL	St. s.	NEW YORK.....□+○	4,989	2,703	385.3	72.5	20.9	1924	Sparrows Point, Md.....
9	130446		St. s.	NEW YORK CENTRAL	110	75	72.4	20.7	9.7	1901	Newburgh, N. Y.....
10	203525		St. s.	NEW YORK CENTRAL □	215	146	96.6	24.6	12.0	1906	do.....
11	214507		St. s.	NEW YORK CENTRAL □	210	143	104.3	24.8	12.1	1916	Wilmington, Del.....
12	130678		St. s.	NEW YORK CENTRAL □	457	311	101.5	30.6	11.5	1900	Port Richmond, N. Y.
13	203594	KVQN	St. s.	NEW YORK CENTRAL □	410	278	100.4	30.5	11.5	1906	do.....
14	130937		St. s.	NEW YORK CENTRAL □	453	308	101.5	30.6	11.5	1901	do.....
15	131000		St. s.	NEW YORK CENTRAL □	113	77	73.0	21.5	9.9	1903	Newburgh, N. Y.....
16	202673		St. s.	NEW YORK CENTRAL □	144	99	80.5	25.5	11.5	1905	do.....
17	214670		St. s.	NEW YORK CENTRAL □	219	149	102.0	25.0	12.0	1916	Wilmington, Del.....
18	117017		St. s.	NEW YORK CENTRAL □	175	119	94.7	23.1	11.1	1901	Newburgh, N. Y.....
19	130947		St. s.	NEW YORK CENTRAL □	110	75	72.4	20.7	9.7	1901	do.....
20	100415		St. s.	NEW YORK CENTRAL □	103	51	82.0	10.5	9.5	1887	Camden, N. J.....
21	155151		St. s.	NEW YORK CENTRAL □	103	51	82.0	19.5	9.5	1887	do.....
22	214501		St. s.	NEW YORK CENTRAL □	556	357	106.7	31.0	15.4	1916	Port Richmond, N. Y.
23	206133		St. s.	NEW YORK CENTRAL □	267	185	110.9	27.6	13.5	1909	Quincy, Mass.....
24	224269		St. s.	NEW YORK CENTRAL □	169	115	84.4	23.6	12.2	1924	Elizabethport, N. J.....
25	206923		St. s.	NEW YORK CENTRAL □	210	145	96.6	24.6	12.5	1909	Newburgh, N. Y.....
26	211726		St. s.	NEW YORK CENTRAL □	255	173	99.4	25.5	13.0	1913	do.....
27	210748		St. s.	NEW YORK CENTRAL □	159	108	80.3	21.5	11.4	1912	do.....
28	210749		St. s.	NEW YORK CENTRAL □	159	108	80.3	21.5	11.4	1912	do.....
29	131001		St. s.	NEW YORK CENTRAL □	113	77	73.0	21.5	9.9	1903	do.....
30	224270		St. s.	NEW YORK CENTRAL □	169	115	84.4	23.6	12.2	1924	Elizabethport, N. J.....
31	204760		St. s.	NEW YORK CENTRAL □	215	146	96.6	24.6	12.0	1907	Newburgh, N. Y.....
32	206924		St. s.	NEW YORK CENTRAL □	210	143	96.6	24.6	12.5	1909	do.....
33	207774	LBPR	St. s.	NEW YORK CENTRAL □	231	156	97.5	25.6	12.2	1910	Camden, N. J.....
34	210560		St. s.	NEW YORK CENTRAL □	508	345	101.8	31.5	13.6	1912	Port Richmond, N. Y.
35	210561		St. s.	NEW YORK CENTRAL □	281	191	99.3	35.5	11.9	1912	do.....
36	222741	MDWQ	St. s.	NEW YORK CENTRAL □	235	160	102.0	25.6	11.9	1923	Brooklyn, N. Y.....
37	222786	MFBK	St. s.	NEW YORK CENTRAL □	235	160	102.0	25.6	11.9	1923	do.....
38	222787	MFBL	St. s.	NEW YORK CENTRAL □	235	160	102.0	25.6	11.9	1923	do.....
39	86534		St. s.	NEW YORK MARINE CO. No. 1.	204	139	96.0	20.7	11.3	1900	Port Richmond, N. Y.
40	86509		St. s.	NEW YORK MARINE CO. No. 2.	204	139	96.0	20.7	11.3	1900	do.....

¹ Formerly st. s. Rattler.

² Formerly st. s. S. R. Callaway.

³ Formerly st. s. ^(a) Interstate. ^(b) New York Central Lighterage Co. No. 12.

Line No.	Service	Crew	Indicated horse-power	Name of owner	Home port	Address of owner
1	Fer.	6	600	City of Portsmouth and County of Norfolk	Norfolk, Va.	Portsmouth, Va.
2	Plt.	20	800	United New York Sandy Hook Pilots Association (N. Y.)	New York, N. Y.	Staten Island, N. Y.
3	Frt.	18	2,000	Central Vermont Transportation Co. (Me.)	Portland, Me.	85 Exchange Street.
4	Fsh.	6	55	Booth Fisheries Co. (Del.)	Chicago, Ill.	205 North Michigan Avenue.
5	Tow.	4	400	Great Lakes Towing Co. (N. J.)	Duluth, Minn.	N. P. Dock.
6	Tnk.	33	2,000	Texas Co. (Tex.)	Port Arthur, Tex.	Dock 29.
7	Tow.	7	900	Delaware & Western R. R. Co. (Pa.)	New York, N. Y.	90 West Street.
8	Pas.	186	2,680	Eastern Steamship Lines (Me.)	Portsmouth, N. H.	Ellot, Me.
9	Tow.	7	225	New York Central R. R. Co. (N. Y.)	New York, N. Y.	466 Lexington Avenue.
10	Tow.	6	500	do.	do.	Do.
11	Tow.	6	500	do.	do.	Do.
12	Tow.	5	250	do.	do.	Do.
13	Tow.	10	300	do.	do.	Do.
14	Tow.	9	300	do.	do.	Do.
15	Tow.	7	250	do.	do.	Do.
16	Tow.	6	500	do.	do.	Do.
17	Tow.	7	500	do.	do.	Do.
18	Tow.	6	500	do.	do.	Do.
19	Tow.	7	225	do.	do.	Do.
20	Tow.	6	232	do.	do.	Do.
21	Tow.	6	232	do.	do.	Do.
22	Frt.	7	300	do.	do.	Do.
23	Tow.	13	600	do.	do.	Do.
24	Tow.	7	450	do.	do.	Do.
25	Tow.	6	500	do.	do.	Do.
26	Tow.	7	5,540	do.	do.	Do.
27	Tow.	6	4,100	do.	do.	Do.
28	Tow.	6	450	do.	do.	Do.
29	Tow.	7	250	do.	do.	Do.
30	Tow.	3	450	do.	do.	Do.
31	Tow.	7	400	do.	do.	Do.
32	Tow.	6	500	do.	do.	Do.
33	Tow.	5	950	do.	do.	Do.
34	Tow.	8	350	do.	do.	Do.
35	Tow.	7	350	do.	do.	Do.
36	Tow.	6	750	do.	do.	Do.
37	Tow.	6	750	do.	do.	Do.
38	Tow.	6	750	do.	do.	Do.
39	Tow.	13	500	New York Marine Co. (Del.)	do.	Pier 13, North River.
40	Tow.	13	500	do.	do.	Do.

^a Formerly st. s. Oakland.
^b New York Central Lighterage Co. No. 13.
^a Formerly st. s. Transfer No. 22.
^b New York Marine Co. No. 6.

⁶ Formerly st. s. Genesee.
⁷ Formerly st. s. Ganoga.

Steam Vessels

Line No.	Official No.	Signal letters	Rig	Name of vessel	Tonnage		Dimensions			When built	Where built
					Gross	Net	Length	Breadth	Depth		
							Feet	Feet	Feet		
1	93064		St. s.	¹ NEW YORK MARINE CO. NO. 3.	204	139	96.0	20.7	11.3	1900	Port Richmond, N. Y.
2	223573		St. s.	New York Marine Co. No. 4.	38	26	59.0	15.8	7.3	1920	Charlestown, Mass.
3	203113		St. s.	¹ New York Marine Co. No. 5.	34	23	53.8	17.0	6.4	1906	Milford, Del.
4	222454		St. s.	¹ New York Marine Co. No. 7.	106	45	81.3	20.6	9.9	1919	Clayton, N. Y.
5	222595		St. s.	¹ New York Marine Co. No. 8.	106	45	81.3	20.6	9.9	1919	Camden, N. J.
6	222672		St. s.	¹ New York Marine Co. No. 9.	106	45	81.3	20.6	9.9	1919	Morris Heights, N. Y.
7	222825		St. s.	⁶ New York Marine Co. No. 10.	106	72	81.3	20.6	9.9	1919	Milford, Del.
8	222878		St. s.	⁷ New York Marine Co. No. 11.	106	72	81.3	20.6	9.9	1919	Morris Heights, N. Y.
9	130738		St. s.	NIAGARA.....○	1,760	1,324	249.5	41.4	16.8	1897	West Bay City, Mich.
10	205694		St. s.	Niagara.....	23	16	50.6	14.0	6.0	1908	Lorain, Ohio.
11	206385		St. s.	Niagara.....	35	24	50.0	15.3	7.7	1911	Buffalo, N. Y.
12	210464		St. s.	NIAGARA.....□	1,250	850	183.7	40.0	16.0	1912	Newburgh, N. Y.
13	218785	LSNF	St. s.	⁹ Niagara.....	177	30	95.5	24.7	12.2	1919	Sturgeon Bay, Wis.
14	96379	KQCB	St. s.	¹⁰ Nilbau.....	341	201	148.2	33.6	11.2	1897	Fairhaven, Calif.
15	214857		St. s.	Nile.....	77	34	72.9	18.2	7.9	1917	Bellingham, Wash.
16	219387	LVCH	St. s.	NILE.....□+○	6,868	5,260	410.5	54.2	27.1	1919	Seattle, Wash.
17	130519		St. s.	Nimrod.....	116	58	94.0	21.8	8.9	1890	Athens, N. Y.
18	204231		St. s.	¹¹ Nina O.....	173	100	105.0	29.0	9.5	1907	Tomkins Cove, N. Y.
19	219321	LTWS	St. s.	NIPMUC.....+	5,969	4,477	410.5	54.2	27.0	1919	Portsmouth, N. H.
20	218836	LSQJ	St. s.	NISHMAHA.....□+○	6,076	3,729	401.4	53.2	31.9	1919	Vancouver, Wash.
21	218960	LTBH	St. s.	NOBLES.....□+○	4,999	3,057	390.0	54.2	27.6	1919	Hog Island, Pa.
22	214579	LHMW	St. s.	Noble Maxwell.....	578	352	159.0	35.1	13.2	1916	Rockland, Me.
23	224591		St. s.	NOBSKA.....	1,082	428	202.4	36.1	13.1	1925	Bath, Me.
24	219329	LVBF	St. s.	NOCCALULA.....□+	5,411	3,375	400.7	54.2	30.2	1919	Pensacola, Fla.
25	219053	LTGJ	St. s.	NOCKUM.....□+	6,024	4,291	402.6	53.0	32.0	1919	Oakland, Calif.
26	219765	LWBQ	St. s.	NODDLE ISLAND.....□+	3,257	1,978	324.0	46.2	25.0	1920	Newark, N. J.
27	221531		St. s.	Noddle Island.....	564	383	163.9	41.0	14.5	1921	Chelsea, Mass.
28	218925	LSWD	St. s.	NOKATAY.....□+	6,036	4,515	402.6	53.0	32.0	1919	Oakland, Calif.
29	219359	KPVF	St. s.	Nome City.....□	939	597	230.0	38.0	16.2	1900	Fairhaven, Calif.
30	218794	LSNT	St. s.	NONANTUM.....□+	3,545	2,174	324.0	46.2	25.0	1910	Newark, N. J.
31	201557	KTMS	St. s.	Nonparell.....	167	99	101.0	25.0	12.0	1904	Noank, Conn.
32	216859		St. s.	Nonparell.....	74	50	78.2	19.4	8.6	1918	Greenport, N. Y.
33	220687	MBQL	St. s.	NORA.....□+○	9,620	7,170	407.6	62.7	31.3	1920	Camden, N. J.
34	224203		St. p.	Nora Belle.....	31	31	64.6	20.0	3.1	1924	Antiquity, Ohio.
35	130328	KOVS	St. s.	Norfolk.....	211	105	116.3	23.0	12.0	1885	Wilmington, Del.
36	203794		St. s.	NORFOLK.....	99	67	76.5	19.6	8.0	1907	Philadelphia, Pa.
37	210861	LOSG	St. s.	NORFOLK.....○	3,521	1,966	310.7	48.1	25.5	1913	Camden, N. J.
38	214564	LGMV	St. s.	NORFOLK.....	2,453	1,759	253.0	43.5	21.5	1916	Ecorse, Mich.
39	217811	LQNO	St. s.	NORFOLK.....	343	212	126.5	25.1	13.3	1919	Baltimore, Md.
40	222728		St. s.	¹² Norfolk.....	89	60	69.5	21.7	9.3	1923	Tottenville, N. Y.
41	217399	LPHC	St. s.	NORMA.....□+○	2,648	1,513	299.6	45.0	22.6	1918	Wilmington, Del.
42	130025		St. s.	¹³ Norman R.....	34	17	83.0	17.0	6.7	1871	Pittsburgh, Pa.
43	212648	LDSK	St. s.	¹⁴ NORMAN BRIDGE.....□○	4,323	2,673	365.4	50.3	29.8	1913	Newcastle-on-Tyne, England.
44	203543		St. s.	NORMAN B. REAM.....△	7,053	5,444	580.0	58.0	27.4	1906	Chicago, Ill.
45	206125		St. w.	Northern.....	185	117	125.0	26.0	4.0	1909	Jeffersonville, Ind.
46	208377	LBTF	St. s.	NORTHLAND.....	2,055	1,205	291.2	51.0	18.0	1911	Wilmington, Del.
47	201033	KTDR	St. s.	Northland.....□○	1,387	817	195.0	39.2	22.9	1904	Fairhaven, Calif.
48	130733		St. s.	Northumberland.....	167	99	134.2	20.2	9.3	1897	Pocomoke City, Md.
49	130855		St. s.	NORTHUMBERLAND.....	993	675	190.0	41.0	11.0	1900	Philadelphia, Pa.
50	155177	KGVM	St. s.	¹⁵ NORTHWESTERN.....□○	3,094	1,940	336.2	43.2	22.0	1889	Chester, Pa.
51	210453		St. w.	¹⁶ Northwestern.....	443	413	149.5	30.0	4.5	1912	Portland, Ore.
52	219246	LTRK	St. s.	NORTHWEST'N BRIDGE.....□+	3,283	2,000	324.0	46.2	25.0	1919	Newark, N. J.
53	211076		St. s.	NORTH AMERICAN.....□+	2,317	1,262	259.0	47.1	18.3	1913	Ecorse, Mich.
54	211727	LDHC	St. s.	NORTH AMERICAN.....○	134	14	82.0	21.5	10.4	1913	Camden, N. J.
55	210081		St. s.	NORTH HARBOR.....	73	39	68.7	17.0	11.0	1912	Cleveland, Ohio.
56	222053	MDKL	St. s.	¹⁷ NORTH KING.....□○	5,064	3,386	375.7	60.7	27.3	1903	Vege sack, Germany.
57	207282	LBJT	St. s.	NORTH LAND.....□○	3,121	1,753	304.4	47.2	15.6	1910	Wilmington, Del.
58	217401	LPHF	St. s.	NORTH POLE.....+	4,130	2,501	339.3	49.1	26.3	1918	Baltimore, Md.
59	3626		St. s.	¹⁸ North Shore.....	98	67	114.0	21.8	6.4	1894	Saugatuck, Mich.

¹ Formerly st. s. Mahanoy.
^a Howard M. Justine.
^b Formerly st. s. Strobbridge.
^c Mason F. Grymes.
⁹ Formerly U. S. N. No. 53.
⁶ Formerly U. S. N. st. s. No. 76.

⁵ Formerly U. S. N. st. s. No. 79.
⁸ Formerly U. S. S. Harbor Tug No. 83.
⁷ Formerly U. S. S. Harbor Tug No. 78.
¹⁰ Formerly st. s. Frank Lenahan.
¹¹ Formerly st. s. Energy.
¹² Formerly s. st. Iluenemo.

Steam Vessels

149

Line No.	Service	Crew	Indicated horse-power	Name of owner	Home port	Address of owner
1	Tow.	12	500	New York Marine Co. (Del.)	New York, N. Y.	Pier 13, North River.
2	Tow.	5	92	do.	do.	Do.
3	Tow.	5	50	do.	do.	Do.
4	Tow.	5	300	do.	do.	Do.
5	Tow.	6	300	do.	do.	Do.
6	Tow.	5	400	do.	do.	Do.
7	Tow.	6	250	do.	do.	Do.
8	Tow.	6	250	do.	do.	Do.
9	Frt.	18	900	American Steamship Co. (N. Y.)	Buffalo, N. Y.	Marine Bank Building.
10	Fsh.	2	55	Niels A. Larson	Erie, Pa.	316 E. 5th Street.
11	Tow.	2	160	State of New York	Buffalo, N. Y.	Canal Office, foot Porter Avenue.
12	Fer.	8	1,600	New York Central R. R. Co. (N. Y.)	New York, N. Y.	466 Lexington Avenue.
13	Tow.	11	450	Lehigh Valley R. R. Co. of N. J. (N. J.)	do.	143 Liberty Street.
14	Frt.	38	300	Inter-Island Steam Navigation Co. (Hawaii)	Honolulu, Hawaii	42 South Queen Street.
15	Fsh.	4	100	Pacific American Fisheries Co. (Me.)	Seattle, Wash.	Bellingham, Wash.
16	Frt.	39	2,800	United States Shipping Board	do.	841 Railroad Avenue South.
17	Pas.	13	450	Mobile Towing & Wrecking Co. (Ala.)	Mobile, Ala.	Foot Dauphin Street.
18	Frt.	6	375	Texas Co. (Tex.)	Port Arthur, Tex.	Dock 29.
19	Frt.	54	2,800	United States Shipping Board	Portsmouth, N. H.	Eliot, Me.
20	Frt.	46	2,800	do.	Portland, Oreg.	514 Spaulding Building.
21	Frt.	43	2,500	Export Steamship Corporation (N. Y.)	New York, N. Y.	25 Broadway.
22	Frt.	12	800	Boston Sand & Gravel Co. (Del.)	Boston, Mass.	88 Broad Street.
23	Pas.	35	1,000	New England Steamship Co. (Conn.)	New Bedford, Mass.	Pier 9.
24	Frt.	45	3,000	United States Shipping Board	Pensacola, Fla.	369 Pine Street.
25	Frt.	40	2,800	do.	San Francisco, Calif.	Kearny, N. J.
26	Frt.	37	1,500	do.	Newark, N. J.	City Hall.
27	Fer.	7	1,000	City of Boston, Mass.	Boston, Mass.	Do.
28	Frt.	45	2,800	United States Shipping Board	San Francisco, Calif.	230 California Street.
29	Pas.	26	637	Charles Nelson Co. (Calif.)	do.	Kearny, N. J.
30	Frt.	36	1,500	United States Shipping Board	Newark, N. J.	Army Base.
31	Tow.	7	650	Wood Towing Corporation (Va.)	Norfolk, Va.	207 Produce Exchange.
32	Tow.	7	200	Edward M. Timmins	New York, N. Y.	10 Hanover Square.
33	Tnk.	39	3,200	Grace Steamship Co. (Del.)	do.	Glenwood, W. Va.
34	Fer.	2	50	Glenwood Ferry Co. (W. Va.)	Pittsburgh, Pa.	
35	Tow.	12	915	New York Philadelphia & Norfolk R. R. Co. (Va.)	Cape Charles, Va.	
36	Tow.	2	350	Atlantic Coast Line R. R. Co.	Norfolk, Va.	
37	Frt.	34	1,750	Coastwise Transportation Corporation (Me.)	Portland, Me.	281 St. John Street.
38	Frt.	31	1,300	Olyde Steamship Co. (Me.)	New York, N. Y.	Pier 36, North River.
39	Tow.	17	750	Northern Barge Corporation (Del.)	Wilmington, Del.	Equitable Building.
40	Tow.	9	300	Eastern Steamship Lines (Me.)	New York, N. Y.	Pier 19, North River.
41	Frt.	35	1,700	Norma Steamship Corporation (Del.)	do.	17 Battery Place.
42	Tow.	5	300	N. R. Halliday	St. Louis, Mo.	Cairo, Ill.
43	Tnk.	37	1,800	Pan American Petroleum & Transport Co. (Del.)	Los Angeles, Calif.	1015 Security Building.
44	Frt.	21	1,800	Pittsburgh Steamship Co. (W. Va.)	Duluth, Minn.	Wolvin Building.
45	Tow.	6	300	Edward T. Slider	Louisville, Ky.	
46	Pas.	50	2,400	Norfolk & Washington Steamboat Co. (Va.)	Washington, D. C.	Seventh Street Wharf.
47	Frt.	26	664	Atlas Steamship Co. (Calif.)	San Francisco, Calif.	332 Pine Street.
48	Fsh.	9	350	Morris Fisheries Co. (Va.)	Reedville, Va.	
49	Frt.	44	1,500	Baltimore & Virginia Steamboat Co. (Md.)	Baltimore, Md.	Pier 1, Pratt Street.
50	Pas.	80	2,600	Alaska Steamship Co. (Nev.)	New York, N. Y.	120 Broadway.
51	Pas.	12	700	Portland Navigation Co. (Oreg.)	Portland, Oreg.	Northwest Bank Building.
52	Frt.	37	1,500	United States Shipping Board	Newark, N. J.	Kearny, N. J.
53	Pas.	50	2,000	Chicago, Duluth & Georgian Bay Transit Co. (Ind.)	Chicago, Ill.	110 West Adams Street.
54	Tow.	10	50	Texas Steamship Co. (N. Y.)	New York, N. Y.	17 Battery Place.
55	Tow.	4	300	Great Lakes Towing Co. (N. J.)	Duluth, Minn.	N. P. Dock.
56	Fsh.	25	2,800	Alaska-Portland Packers Association (Oreg.)	Portland, Oreg.	Yeon Building.
57	Pas.	110	4,000	Eastern Steamship Lines (Me.)	Portsmouth, N. H.	Eliot, Me.
58	Ref.	68	1,800	United States Shipping Board	Baltimore, Md.	22 Light Street.
59	Pas.	10	230	Fred Hintze	Chicago, Ill.	2614 North Maplewood Avenue.

¹¹ Formerly st. s. Clarence M. Worth.

¹² Formerly st. s. Carrie T. Meseck.

¹³ Formerly st. s. N. M. Jones.

¹⁴ Formerly British st. s. Norman Bridge.

¹⁵ Formerly st. s. Orizaba.

¹⁶ Formerly st. w. Grahamona.

¹⁷ Formerly ^a German st. s. Liebenfels.

¹⁸ Formerly ^b U. S. N. Houston.

¹⁹ Formerly st. s. Bon Ami.

Line No.	Official No.	Signal letters	Rig	Name of vessel	Tonnage		Dimensions			When built	Where built
					Gross	Net	Length	Breadth	Depth		
1	130374		St. s.	North Star	29	27	56.3	18.2	3.6	1887	Alna, Me.
2	130814		St. s.	North Star	71	48	73.0	19.0	8.2	1899	Seattle, Wash.
3	207011		St. s.	NORTH STAR	4,011	3,092	350.0	46.0	26.0	1909	St. Clair, Mich.
4	130407	LJTS	St. s.	NORTHERN LIGHT	2,599	1,526	299.5	40.8	21.6	1888	Cleveland, Ohio.
5	130979	KRTV	St. s.	Norumbega	304	142	146.0	28.6	10.1	1902	Bath, Me.
6	219544	LVMH	St. s.	NORUMBEGA	5,682	4,091	410.5	54.2	27.0	1920	Portsmouth, N. H.
7	205195		St. s.	Norwalk	110	75	75.6	22.8	9.7	1908	Tottenville, N. Y.
8	220631	MBND	St. s.	NORWALK	2,157	1,310	250.8	42.0	25.6	1920	Wilmington, Del.
9	207247		St. s.	NORWAY	6,673	5,314	504.0	58.0	25.6	1910	Toledo, Ohio.
10	201446	KTLE	St. s.	Norwood	1,323	1,017	203.0	38.5	15.0	1904	Winslow, Wash.
11	130672	KMBJ	St. s.	NOTTINGHAM	408	204	128.5	27.3	17.1	1894	Camden, N. J.
12	130305		St. s.	Novelty	63	42	71.5	17.5	6.5	1884	North Bend, Ore.
13	130468		St. w.	No Wonder	269	235	135.3	27.8	5.6	1889	Portland, Ore.
14	211426	LDCB	St. s.	Noyo	1,419	836	224.4	41.0	16.6	1913	San Francisco, Calif.
15	130360	KDSM	St. s.	Nucess	3,367	2,465	328.0	44.2	21.2	1887	Chester, Pa.
16	201456		St. w.	Nugent	97	97	120.0	24.0	3.6	1904	Jeffersonville, Ind.
17	125043		St. s.	Numatic	62	42	71.3	17.3	8.5	1881	Jersey City, N. J.
18	200669		St. s.	No. 15, M. F. D.	194	132	106.2	26.0	13.7	1903	Chicago, Ill.
19	130654		St. s.	No. 17, M. F. D.	136	92	99.0	21.4	10.2	1893	Shoboygan, Wis.
20	203072		St. s.	No. 20, M. F. D.	148	91	96.0	25.8	11.6	1906	Manitowoc, Wis.
21	218736		St. s.	No. 201 (steel)	197	161	150.0	30.4	5.2	1919	Jacksonville, Fla.
22	130125		St. s.	Nyack	1,188	955	231.0	33.0	14.7	1878	Buffalo, N. Y.
23	130523		St. s.	Nyack	117	68	90.0	22.2	9.8	1891	Philadelphia, Pa.
24	155463		St. p.	NYACK	493	310	157.0	30.0	13.0	1903	do
25	203378		St. s.	O. B. Tanner	137	91	89.3	17.1	4.2	1901	Port Byron, N. Y.
26	155208		St. s.	O. E. Parks	392	289	134.4	27.7	11.0	1891	Saugatuck, Mich.
27	216494		St. s.	O. F. Soule	69	58	82.0	17.8	5.5	1899	Chittenango, N. Y.
28	155336	KNSD	St. s.	O. L. HALENBECK	198	135	103.3	22.6	12.6	1898	Philadelphia, Pa.
29	216770	LMNK	St. s.	O. T. WARING	5,579	3,379	411.6	53.4	29.8	1918	Wilmington, Del.
30	19447		St. p.	Oakland	1,672	1,108	265.0	41.5	16.0	1875	Oakland, Calif.
31	216387	LKSV	St. s.	OAKLAND	6,002	4,492	402.6	53.0	32.0	1918	do
32	213624	LFPD	St. s.	OAKLEY L. ALEXANDER	5,284	3,325	368.0	55.2	30.5	1915	Camden, N. J.
33	216689	LVTD	St. s.	OAKMAN	6,061	3,750	402.6	53.2	32.0	1920	Alexandria, Va.
34	219842	LWFQ	St. s.	OAK PARK	6,060	3,758	402.6	53.2	32.0	1920	do
35	220105	LWPV	St. s.	Oakridge	6,057	3,785	402.6	53.2	32.0	1920	do
36	219463	LVGW	St. s.	OAKSPRING	6,059	3,743	402.6	53.2	32.0	1919	do
37	220758	MBSJ	St. s.	OAKWOOD	6,071	3,781	402.6	53.2	32.0	1920	do
38	212921		St. p.	Oast	18	18	63.0	16.8	2.2	1915	Maultsby Point, N. C.
39	218909	LSVG	St. s.	O'BRIEN	426	200	142.0	27.7	14.8	1919	New York, N. Y.
40	157564		St. s.	O'BRIEN BOYS	121	82	84.6	19.0	8.8	1900	Philadelphia, Pa.
41	155420		St. s.	O'BRIEN BROTHERS	108	73	81.6	21.8	9.7	1901	Tottenville, N. Y.
42	107408		St. s.	O'BRIEN GIRLS	117	79	84.6	19.0	8.8	1898	Philadelphia, Pa.
43	211545		St. s.	O'Brien No. 2	32	21	48.6	16.8	6.3	1913	Tottenville, N. Y.
44	81119		St. s.	O'BRIEN SISTERS	75	37	77.3	19.7	8.2	1886	Athens, N. Y.
45	76763	KJFT	St. s.	Observation	122	83	92.4	17.8	9.2	1888	Brooklyn, N. Y.
46	220025	LWNG	St. s.	OCCIDENTAL	6,533	4,053	416.8	56.1	31.1	1920	Bath, Me.
47	217704	LROG	St. s.	OCEAN	301	96	135.0	22.8	13.4	1918	Superior, Wis.
48	223366		St. s.	OCEAN CITY	1,028	694	189.5	30.1	14.7	1923	Wilmington, Del.
49	155098		St. s.	Ocean View	94	72	91.8	17.0	9.2	1884	Noank, Conn.
50	137077		St. s.	Oceland I	48	33	70.0	19.0	7.5	1903	Athens, N. Y.
51	116363		St. s.	Oceland II	86	59	83.8	18.6	8.8	1890	Brooklyn, N. Y.
52	120554		St. s.	Oceland III	29	14	55.7	15.5	7.0	1883	Baltimore, Md.
53	155310		St. w.	Ocklahoma	676	565	161.1	33.5	8.3	1897	Portland, Ore.
54	203953	KVWP	St. s.	OCMULGEE	2,667	2,042	300.0	41.0	25.8	1907	Quincy, Mass.
55	207175		St. s.	OCTORARA	4,329	2,852	340.0	45.2	28.0	1910	Wyandotte, Mich.
56	204455		St. s.	ODANAH	4,658	3,391	420.0	52.0	28.0	1907	Lorain, Ohio.
57	220880	MCDF	St. s.	ODUNA	3,474	2,071	320.7	46.0	24.4	1920	Oakland, Calif.
58	155368		St. s.	OGONTZ	113	77	84.3	19.0	9.2	1899	Philadelphia, Pa.
59	218408	LRSW	St. s.	OGONTZ	5,562	3,434	390.0	54.2	27.6	1919	Hog Island, Pa.
60	208163		St. s.	OHIO	98	51	71.0	20.0	11.0	1910	Cleveland, Ohio.
61	224083		St. w.	Ohio	66	66	64.7	30.0	3.0	1924	Paducah, Ky.
62	224214		St. w.	Ohio	179	157	124.0	30.0	4.2	1924	Vicksburg, Miss.
63	212314	LDMK	St. s.	OHOAN	6,488	4,005	407.7	53.7	28.1	1914	Sparrows Point, Md.
64	155120		St. s.	Okolosa	46	23	65.0	15.4	5.8	1886	Milton, Fla.
65	155318		St. w.	Oil City	718	409	176.1	35.4	5.9	1898	Seattle, Wash.
66	219633	LWFJ	St. s.	OKLAHOMA CITY	3,545	2,179	324.0	46.2	25.0	1920	Mobile, Ala.
67	155424		St. s.	Old Colony	125	85	86.0	25.4	7.9	1901	Bridgeport, Conn.
68	200888		St. p.	Old Colony	741	434	184.2	32.5	11.3	1904	Chelsea, Mass.
69	222680		St. s.	Old Dominion	89	60	69.5	21.7	9.3	1922	Tottenville, N. Y.

1 Formerly ^a Aroline.
 2 Formerly ^b Admiral Goodrich.
 3 Formerly st. s. Charles E. Soper.
 4 Formerly st. p. Ocean City.
 5 Formerly st. s. ^a Franklin.
 6 Formerly st. s. ^b Nevada.
 7 Formerly st. s. Clemence C. Morse.

8 Formerly st. s. Jennie R. Morse.
 9 Formerly st. s. Anna E. Morse.
 10 Formerly st. s. E. A. Morse.
 11 Formerly st. s. Colin H. Livingston.
 12 Formerly st. s. Tagus.
 13 Formerly st. s. ^a De Witt C. Ivins.
 14 Formerly st. s. ^b Ada Morse.

Line No.	Service	Crew	Indicated horse-power	Name of owner	Home port	Address of owner
1	Frt.	1	25	Joseph R. Jones	Bath, Me.	Newcastle, Me.
2	Fsh.	22	60	Libby, McNeill & Libby (Me.)	San Francisco, Calif.	465 California Street.
3	Frt.	31	1,500	Great Lakes Transit Corporation (N. Y.)	Buffalo, N. Y.	223 Erie Street.
4	Frt.	29	1,200	John George Murphy	Mobile, Ala.	19 North Ann Street.
5	Pas.	15	700	Maine Central R. R. Co. (Me.)	Portland, Me.	Union Station.
6	Frt.	53	2,800	United States Shipping Board	Portsmouth, N. H.	Ellot, Me.
7	Tow.	8	400	Red Star Towing & Transportation Co. (W. Va.)	New York, N. Y.	17 Battery Place.
8	Frt.	24	1,250	Eastern Steamship Lines (Me.)	Portsmouth, N. H.	Ellot, Me.
9	Frt.	24	2,000	Great Lakes Steamship Co. (Del.)	Oswego, N. Y.	Syracuse, N. Y.
10	Frt.	25	675	Pacific American Fisheries	Seattle, Wash.	Bellingham, Wash.
11	Tow.	15	1,000	Lehigh & Wilkes-Barre Coal Co. (Pa.)	New York, N. Y.	143 Liberty Street.
12	Fsh.	7	125	Alaska Packers Association (Calif.)	San Francisco, Calif.	111 California Street.
13	Tow.	9	250	Shaver Transportation Co. (Oreg.)	Portland, Oreg.	180 Davis Street.
14	Frt.	29	1,250	National Steamship Co. (Calif.)	San Francisco, Calif.	620 Market Street.
15	Frt.	39	2,000	Mallory Steamship Co. (Me.)	New York, N. Y.	Pier 36, North River.
16	Tow.	10	300	Baker Tow Boat Co. (Ala.)	Mobile, Ala.	Tuscaloosa, Ala.
17	Tow.	5	250	Tice Towing Line (N. J.)	New York, N. Y.	17 Battery Place.
18	Frb.	10	750	City of Milwaukee, (Wis.)	Milwaukee, Wis.	City Hall.
19	Frb.	8	700	do	do	Do.
20	Frb.	8	700	do	do	Do.
21	Tnk.	10	150	Mexican Petroleum Corporation (Me.)	New York, N. Y.	120 Broadway.
22	Frt.	30	1,200	Finn-Olsen Freighting Co. (Wis.)	Milwaukee, Wis.	Marinette, Wis.
23	Tow.	6	900	Erie R. R. Co. (N. Y.)	New York, N. Y.	50 Church Street.
24	Fer.	7	500	North River Ferry Co. (N. Y.)	do	523 Fifth Avenue.
25	Frt.	3	110	Robert O. Christian	Albany, N. Y.	Baldwinsville, N. Y.
26	Frt.	11	400	Kreetan Co. (Mich.)	Marquette, Mich.	Johns Wood, Mich.
27	Frt.	3	75	O. E. French	Oswego, N. Y.	Syracuse, N. Y.
28	Tow.	10	500	Cahill Towing Line (N. J.)	New York, N. Y.	11 Moore Street.
29	Tnk.	36	2,500	Standard Oil Co. (N. J.)	do	26 Broadway.
30	Fer.	13	200	Central Pacific Ry. Co. (Calif.)	San Francisco, Calif.	65 Market Street.
31	Frt.	73	2,800	United States Shipping Board	do	369 Pine Street.
32	Frt.	41	2,200	Pocahontas S. S. Co. (Del.)	Wilmington, Del.	Du Pont Building.
33	Frt.	35	2,700	United States Shipping Board	Mobile, Ala.	do
34	Frt.	50	3,000	do	New York, N. Y.	45 Broadway.
35	Frt.	36	2,800	do	Portland, Oreg.	514 Spalding Building.
36	Frt.	36	2,800	do	New York, N. Y.	45 Broadway.
37	Frt.	35	2,800	do	Houston, Tex.	do
38	Frt.	2	30	Henry H. Hunt	Wilmington, N. C.	Point Caswell, N. C.
39	Tow.	18	850	Steamtug O'Brien (N. Y.)	New York, N. Y.	233 Broadway.
40	Tow.	10	500	Steamtug O'Brien Boys (N. Y.)	do	Do.
41	Tow.	8	320	O'Brien Bros. Towing Co. (N. Y.)	do	Do.
42	Tow.	8	450	Frederick A. Russell	do	Long Island City, N. Y.
43	Tow.	4	200	O'Brien Bros. Towing Co. (N. Y.)	do	233 Broadway.
44	Tow.	6	350	Steamtug O'Brien Sisters (N. Y.)	do	11 Moore Street.
45	Pas.	6	200	American Merchant Marine Corporation (Del.)	do	17 State Street.
46	Tnk.	36	2,500	Texas Steamship Co. (N. Y.)	do	17 Battery Place.
47	Ood.	24	500	Bay State Fishing Co. (Mass.)	Boston, Mass.	30 Fish Pier.
48	Fer.	8	1,100	Reading Co. (Pa.)	Philadelphia, Pa.	Reading Terminal.
49	Tow.	27	150	Herbert N. Edwards	New York, N. Y.	East Hampton, N. Y.
50	Tow.	6	100	John E. Matton & Son (N. Y.)	do	Waterford, N. Y.
51	Tow.	9	150	William A. Morace	do	25 Beaver Street.
52	Tow.	5	25	Oceland Equipment (N. Y.)	do	11 Moore Street.
53	Tow.	11	600	Western Transportation Co. (Oreg.)	Portland, Oreg.	733 Pittock Building.
54	Frt.	32	1,200	Mallory Steamship Co. (Me.)	New York, N. Y.	Pier 36, North River.
55	Pas.	149	2,500	Great Lakes Transit Corporation (N. Y.)	Buffalo, N. Y.	223 Erie Street.
56	Frt.	20	1,500	Interlake Steamship Co. (Ohio)	Cleveland, Ohio	Union Trust Building.
57	Frt.	45	1,800	Alaska Steamship Co. (Nev.)	New York, N. Y.	120 Broadway.
58	Tow.	5	325	Reading Co. (Pa.)	Philadelphia, Pa.	Reading Terminal.
59	Frt.	43	2,500	United States Shipping Board	do	Bourse Building.
60	Tow.	5	1,000	Great Lakes Towing Co. (N. J.)	Duluth, Minn.	N. P. Dock.
61	Fer.	3	85	Mary Jo Ferry Co. (Ky.)	Louisville, Ky.	Carrollton, Ky.
62	Pas.	18	123	Royal Blue Route Co. (La.)	Baton Rouge, La.	Vioksburg, Miss.
63	Frt.	46	4,000	American-Hawaiian Steamship Co. (N. J.)	New York, N. Y.	10 Bridge Street.
64	Tow.	4	150	Pensacola Towboat & Lighterage Co.	Pensacola, Fla.	603 South Palafox Street.
65	Pas.	33	634	American Yukon Navigation Co. (W. Va.)	Juneau, Alaska	do
66	Frt.	40	1,600	United States Shipping Board	Mobile, Ala.	Customhouse.
67	Tow.	8	350	J. S. Packard Dredging Co. (N. J.)	Providence, R. I.	1004 Turks Head Building.
68	Pas.	22	1,200	Nantasket Beach Steamboat Co. (Mass.)	Boston, Mass.	Rowes Wharf.
69	Tow.	5	300	Eastern Steamship Lines (Me.)	New York, N. Y.	Pier 19, North River.

¹³ Formerly st. s. {^a Albert H. Ellis.
^b Bohemia.

¹⁴ Formerly st. s. Joseph J. O'Brien.

¹⁵ Formerly st. s. {^a Wm. J. McCaldin.
^b Clarence P. Howland.

¹⁶ Formerly st. s. {^a Jean.
^b Elsa.

¹⁷ Formerly st. s. Eureka.
¹⁸ Formerly st. s. State of New York.

¹⁹ Formerly st. s. {^a Frank A. Furst.
^b Escort.
^c Margaret D.

²⁰ Formerly st. s. Medon.
²¹ Formerly st. s. Bessie C. Meeck.

Line No.	Official No.	Signal letters	Rig	Name of vessel	Tonnage		Dimensions			When built	Where built
					Gross	Net	Length	Breadth	Depth		
							Feet	Feet	Feet		
1	20469		St. p.	¹ Old Point Comfort	430	298	136.7	29.4	8.9	1874	Wilmington, Del.
2	206661		St. w.	Old Reliable	69	69	100.0	21.0	4.0	1909	Spottsville, Ky.
3	221113	MONS	St. s.	OLDHAM	6,171	3,797	395.5	55.0	31.4	1921	New Orleans, La.
4	218904	LSTW	St. s.	² OLEAN	7,118	5,317	430.0	58.2	31.5	1919	Philadelphia, Pa.
5	218608	LSGD	St. s.	OLEN	4,972	3,067	379.5	53.1	27.0	1919	Tacoma, Wash.
6	145862	KQMJ	St. s.	³ OLEUM	2,998	1,745	293.0	52.5	23.5	1900	Sparrows Point, Md.
7	215650	LHWR	St. s.	⁴ OLIVANT	4,014	2,928	341.2	49.2	26.1	1906	Flensburg, Germany.
8	224826		St. w.	Oliver King No. 3	34	34	77.5	16.0	3.4	1925	Knoxville, Tenn.
9	221429		St. s.	OLIVER H. PERRY	128	54	87.5	20.0	8.3	1921	Marine City, Mich.
10	155286		St. s.	Olympia	116	79	83.9	22.5	9.1	1896	Astoria, N. Y.
11	208278	LBSH	St. s.	⁵ OLYMPIC	1,303	886	174.6	38.6	22.8	1910	Seattle, Wash.
12	215651	LHWS	St. s.	⁶ OLYMPIC	1,876	1,128	252.0	43.5	18.9	1917	Toledo, Ohio.
13	155385		St. s.	Olympic	102	69	85.5	20.5	6.5	1900	Ballard, Wash.
14	213095	LFCR	St. s.	⁷ OLYMPIC	5,335	3,362	370.0	50.1	32.4	1907	South Shields, Eng-land.
15	155406		St. s.	Oneida	21	7	54.5	14.5	5.3	1901	San Francisco, Calif.
16	217088	LQWK	St. s.	⁸ ONEIDA	2,664	1,654	251.0	43.6	26.1	1919	Wyandotte, Mich.
17	220779	MBTG	St. s.	ONEIDA	2,309	1,440	251.0	43.6	22.2	1920	do.
18	207593		St. s.	ONEONTA	214	99	103.5	25.3	13.2	1910	Portland, Ore.
19	220782	MBTK	St. s.	ONONDAGA	2,309	1,440	251.0	43.6	22.2	1920	Wyandotte, Mich.
20	19248		St. s.	Ontario	21	21	56.0	14.0	4.0	1868	Houston, Tex.
21	201109	KTGJ	St. s.	ONTARIO	3,099	1,952	292.2	42.2	15.9	1904	Camden, N. J.
22	204974	KWMS	St. s.	ONTARIO	415	282	134.9	27.1	15.2	1908	do.
23	220138		St. s.	ONTARIO	294	164	146.3	20.2	10.9	1920	Long Island City, N. Y.
24	155322		St. p.	ONTEORA	1,213	771	236.7	35.2	10.1	1898	Newburgh, N. Y.
25	140933		St. s.	Onward	36	18	60.0	17.2	7.0	1888	Boston, Mass.
26	219009	LTDP	St. s.	OPHIS	4,753	3,633	380.5	53.1	27.0	1919	Tacoma, Wash.
27	76900		St. s.	⁹ Oradell	118	59	90.0	22.2	9.8	1900	Philadelphia, Pa.
28	225218		St. w.	Ora Elwell	61	61	65.0	18.5	3.5	1925	Sedro Woolley, Wash.
29	219624	LVQK	St. s.	¹⁰ ORAN	5,866	3,634	410.5	54.2	29.2	1920	Seattle, Wash.
30	155132		St. p.	ORANGE	1,096	901	218.5	35.4	13.8	1886	Newburgh, N. Y.
31	155466		St. s.	ORANGE	130	88	80.0	21.6	11.4	1903	Camden, N. J.
32	212435		St. s.	ORANGE	596	405	134.9	56.0	14.0	1914	Newburgh, N. Y.
33	220140		St. s.	ORANGE	294	164	146.3	20.2	10.9	1920	Long Island City, N. Y.
34	218874	LSRK	St. s.	ORANI	6,040	4,506	402.4	53.1	32.0	1919	Seattle, Wash.
35	210970		St. s.	Oregon	107	73	80.0	20.5	10.2	1913	do.
36	214322	LQFP	St. s.	Oregon	989	928	200.1	41.0	14.7	1916	Aberdeen, Wash.
37	215544	LHISQ	St. s.	¹¹ OREGON	6,872	4,321	468.5	58.5	32.2	1911	Bremen, Germany.
38	221055		St. s.	OREGON	95	46	71.0	20.1	11.2	1921	Cleveland, Ohio.
39	214725	LORB	St. s.	¹² OREGONIAN	6,252	3,818	404.6	53.9	26.2	1917	Philadelphia, Pa.
40	219167	LTMP	St. s.	¹³ ORIENT	4,994	3,058	376.4	52.3	27.0	1919	Sparrows Point, Md.
41	218388	LRSK	St. s.	¹⁴ ORINOCO	4,994	3,059	376.4	52.3	27.0	1919	do.
42	155294		St. s.	Oriole	9	6	51.0	9.6	4.1	1894	Biloxi, Miss.
43	219422	LWBS	St. s.	¹⁵ ORIOLE	5,866	3,634	410.5	54.2	29.2	1920	Seattle, Wash.
44	202863	LMCW	St. s.	Orion	127	74	96.5	22.2	13.1	1906	South Portland, Me.
45	215171	LHGM	St. s.	¹⁶ ORION	6,026	3,777	403.3	49.2	27.1	1902	Vegesack, Germany.
46	225291	LFVW	St. s.	¹⁷ ORITANI	1,362	768	227.0	33.7	13.7	1920	Brooklyn, N. Y.
47	216294	LKJM	St. s.	ORIZABA	6,937	3,420	423.0	60.0	15.7	1918	Philadelphia, Pa.
48	217931	LQTS	St. s.	¹⁸ ORLEANS	6,216	3,841	395.5	55.0	31.4	1919	Kearny, N. J.
49	220139		St. s.	ORLEANS	294	164	146.3	20.2	10.9	1920	Long Island City, N. Y.
50	220674	MCBT	St. s.	¹⁹ ORLEANS	269	183	118.0	28.0	9.2	1898	Levis, Quebec.
51	210450		St. s.	Orlee	13	9	37.9	9.3	3.8	1912	Cove, Wash.
52	225292	MFWB	St. s.	²⁰ ORMES	1,362	768	227.0	33.7	13.7	1920	Brooklyn, N. Y.
53	206844		St. s.	Orlou	8	6	35.0	11.0	3.8	1909	Decatur, Wash.
54	219700	LVTJ	St. s.	²¹ ORTEGA	2,689	1,667	253.4	43.8	26.2	1920	Manitowoc, Wis.
55	218231	LRKS	St. s.	²² OSAGE	2,649	1,637	251.0	43.6	26.2	1919	Cleveland, Ohio.
56	218085	LRFJ	St. s.	OSAUUMSICK	6,034	4,483	401.9	53.1	32.0	1919	Seattle, Wash.
57	217515	LPRG	St. s.	OSAWATOMIE	5,720	3,559	409.6	54.4	27.4	1919	Baltimore, Md.
58	214181	LGCJ	St. s.	²³ OSCAR D. BENNETT	4,710	3,687	391.8	51.3	28.8	1916	Wilmington, Del.
59	136461		St. w.	²⁴ OSCAR F. BARRETT	469	351	165.0	32.5	5.2	1894	Jeffersonville, Ind.
60	207111		St. s.	²⁵ OSCAR F. MAYER	58	39	68.2	16.2	8.9	1909	Ferrysburg, Mich.

¹ Formerly st. p. Pennsylvania.

² Formerly st. s. Alameda.

³ Formerly st. s. Thomas.

⁴ Formerly ^a German st. s. Oliviant.

⁵ Formerly ^b st. s. Oliviant.

⁶ Formerly ^c Cuban st. s. Estrada Palma.

⁷ Formerly st. s. Sioux.

⁸ Formerly st. s. ^a War Shiel.

⁹ Formerly st. s. ^b Lakeshore.

⁷ Formerly ^a German st. s. Harport.

⁸ Formerly ^b st. s. Dayton.

⁹ Formerly st. s. Lake Gilboa.

¹⁰ Formerly st. s. Jamestown.

¹¹ Formerly st. s. West Jester.

¹² Formerly ^a German st. s. O. J. D. Ahlers.

¹³ Formerly ^b st. s. Monticello.

¹⁴ Formerly st. s. Santa Rosa.

¹⁵ Formerly st. s. Gosport.

Line No.	Service	Crew	Indicated horse-power	Name of owner	Home port	Address of owner
1	Fer.	6	346	Hampton Roads Transportation Co. (Va.)	Norfolk, Va.	
2	Tow.	10	60	Charles T. Campbell	Pittsburgh, Pa.	305 Wabash Building.
3	Frt.	49	2,800	United States Shipping Board	New Orleans, La.	Carondelet Building.
4	Tnk.	36	2,800	Vacuum Oil Co. (N. Y.)	New York, N. Y.	61 Broadway.
5	Frt.	32	2,500	United States Shipping Board	Tacoma, Wash.	
6	Tnk.	28	2,000	Union Oil Co. of Calif. (Calif.)	Los Angeles, Calif.	Union Oil Building.
7	Frt.	74	250	John D. Roney	Baltimore, Md.	311 South Hanover Street.
8	Tow.	4	80	Oliver King Sand & Lime Co.	Chattanooga, Tenn.	Knoxville, Tenn.
9	Pas.	7	300	State of Ohio	Sandusky, Ohio.	Columbus, Ohio.
10	Tow.	8	455	Olympia Towing Corporation (N. Y.)	New York, N. Y.	44 Whitehall Street.
11	Fer.	16	1,400	Puget Sound Navigation Co. (Nev.)	Seattle, Wash.	32 Coleman Dock.
12	Frt.	26	1,200	E. K. Wood Lumber Co. (Calif.)	San Francisco, Calif.	1 Drumm Street.
13	Tow.	9	130	American Tugboat Co. (Wash.)	Port Townsend, Wash.	Everett, Wash.
14	Tnk.	31	1,600	Olympic Steamship Co. (Wash.)	Seattle, Wash.	1519 Railroad Avenue South.
15	Tow.	3	80	Alaska Salmon Co. (Calif.)	San Francisco, Calif.	141 Clay Street.
16	Frt.	36	1,500	Clyde Steamship Co. (Me.)	New York, N. Y.	Pier 36, North River.
17	Frt.	30	1,300	Ford Motor Co. (Del.)	Detroit, Mich.	Highland Park, Mich.
18	Tow.	10	950	Port of Portland Commission (Oreg.)	Portland, Oreg.	Spalding Building.
19	Frt.	28	1,200	Ford Motor Co. (Del.)	Detroit, Mich.	Highland Park, Mich.
20	Tow.	4	60	Albert F. Dobbeetln	New Orleans, La.	Lake Charles, La.
21	Pas.	54	3,500	Merchants & Miners Transportation Co. (Md.)	Baltimore, Md.	112 South Gay Street.
22	Tow.	15	1,000	New York, Ontario & Western Railway Co. (N. Y.)	New York, N. Y.	West Forty-second Street Ferry.
23	Frt.	3	400	New York Canal & Great Lakes Corporation (Del.)	do.	67 Wall Street.
24	Pas.	50	1,746	Commissioners of the Palisades Interstate Park of New York	do.	25 Broadway.
25	Tow.	4	65	Doane Tow Boat Co. (Mass.)	Boston, Mass.	74 Long Wharf.
26	Frt.	46	2,500	United States Shipping Board	Tacoma, Wash.	
27	Tow.	6	400	Erle R. R. Co. (N. J.)	New York, N. Y.	50 Church Street.
28	Tow.	3	76	Joseph N. Parker	Seattle, Wash.	Mount Vernon, Wash.
29	Frt.	34	2,500	Oriental Navigation Co. (Del.)	New York, N. Y.	17 Battery Place.
30	Fer.	7	600	Hoboken Ferry Co. (N. Y.)	do.	90 West Street.
31	Tow.	6	250	Delaware, Lackawanna & Western R. R. Co. (Pa.)	do.	Do.
32	Fer.	5	700	Estate of Homer Ramsdell	Albany, N. Y.	Newburgh, N. Y.
33	Frt.	4	400	New York Canal & Great Lakes Corporation (Del.)	New York, N. Y.	67 Wall Street.
34	Frt.	41	2,500	United States Shipping Board	Seattle, Wash.	841 Railroad Avenue South.
35	Tow.	8	350	Port of Coos Bay (Oreg.)	Marshfield, Oreg.	Coos Bay, Oreg.
36	Frt.	21	550	Henry Wilson	San Francisco, Calif.	110 Market Street.
37	Frt.	37	2,800	Oregon S. S. Corporation (N. Y.)	New York, N. Y.	67 Wall Street.
38	Tow.	4	600	Great Lakes Towing Co. (N. J.)	Cleveland, Ohio.	Union Trust Building.
39	Frt.	41	3,200	American-Hawaiian Steamship Co. (N. J.)	New York, N. Y.	10 Bridge Street.
40	Frt.	32	2,600	Oriental Navigation Co. (Del.)	do.	17 Battery Place.
41	Frt.	34	2,500	do.	do.	Do.
42	Tow.	4	30	Lapwing Towing & Wrecking Co. (Ala.)	Mobile, Ala.	Foot St. Francis Street.
43	Frt.	36	3,000	Oriental Navigation Co. (Del.)	New York, N. Y.	17 Battery Place.
44	Tow.	11	450	Houston Towing Co. (Tex.)	Houston, Tex.	Cotton Exchange Building.
45	Frt.	82	3,000	United States Shipping Board	New York, N. Y.	45 Broadway.
46	Frt.	27	1,300	Oriental Navigation Co. (Del.)	do.	17 Battery Place.
47	Pas.	142	8,700	New York & Cuba Mail Steamship Co. (Me.)	do.	Foot Wall Street.
48	Frt.	36	2,500	Oriental Navigation Co. (Del.)	do.	17 Battery Place.
49	Frt.	2	400	New York Canal & Great Lakes Corporation (Del.)	do.	15 Moore Street.
50	Frt.	6	200	New York-Ontario Ferries (N. Y.)	Buffalo, N. Y.	1529 Marine Trust Building.
51	Fsh.	2	40	Alfred R. Meyer	Astoria, Oreg.	255 Birch Street.
52	Frt.	27	1,300	Oriental Navigation Co. (Del.)	New York, N. Y.	17 Battery Place.
53	Fsh.	1	30	Walter Larson	Tacoma, Wash.	Yoman, Wash.
54	Frt.	24	1,500	Clyde Steamship Co. (Me.)	New York, N. Y.	Pier 36, North River.
55	Frt.	32	1,500	do.	do.	Do.
56	Frt.	44	3,500	United States Shipping Board	Seattle, Wash.	841 Railroad Avenue South.
57	Frt.	44	2,500	do.	Baltimore, Md.	22 Light Street.
58	Tnk.	38	2,800	Pan-American Petroleum & Transport Co. (Del.)	Los Angeles, Calif.	714 West Tenth Street.
59	Tow.	18	800	Standard Oil Co. (La.)	Baton Rouge, La.	Box 629.
60	Tow.	5	350	Great Lakes Dredge & Dock Co. (N. J.)	Chicago, Ill.	104 South Michigan Avenue.

¹⁴ Formerly st. s. Huachuca.
¹⁵ Formerly st. s. West Jappa.
¹⁶ Formerly a German st. s. Prinz Oskar.
¹⁷ Formerly b st. s. Prinz Oskar.
¹⁸ Formerly British st. s. Oritani.
¹⁹ Formerly st. s. Denora.
²⁰ Formerly British st. s. Orleans.

²⁰ Formerly British st. s. Ormes.
²¹ Formerly st. s. Sioux City.
²² Formerly st. s. Lake Fannin.
²³ Formerly st. s. George E. Paddieford.
²⁴ Formerly st. w. E. R. Andrews.
²⁵ Formerly st. s. A. Fisher.

Steam Vessels

Line No.	Official No.	Signal letters	Rlg	Name of vessel	Tonnage		Dimensions			When built	Where built
					Gross	Net	Length	Breadth	Depth		
1	155394		St. s.	OSCAR G. MURRAY.....	165	112	100.0	22.0	11.8	1900	Baltimore, Md.....
2	216528	LMBV	St. s.	OSCAR J. LINGEMAN..... ¹	2,016	1,193	252.0	43.5	18.9	1918	Toledo, Ohio.....
3	155090		St. s.	OSCEOLA.....	182	95	117.0	29.0	9.0	1884	Newburg, N. Y.....
4	204513		St. s.	OSCEOLA.....	32	21	55.0	16.8	6.2	1906	Tottenville, N. Y.....
5	211613		St. w.	OSCEOLA.....	474	272	180.0	40.0	8.0	1913	Jacksonville, Fla.....
6	219703	LVTN	St. s.	OSCEOLA..... ²	2,689	1,667	253.4	43.8	26.2	1920	Manitowoc, Wis.....
7	217020	LQBT	St. s.	OSCODA.....	5,780	3,540	409.6	54.4	27.4	1919	Baltimore, Md.....
8	217205	LNRV	St. s.	OSHKOSH.....	3,961	2,393	340.5	48.0	24.7	1918	Long Beach, Calif.....
9	217391	LPGS	St. s.	OSKALOOSA.....	5,623	4,189	410.5	54.0	27.0	1918	South San Francisco, Calif.....
10	217206	LNRW	St. s.	OSKAWA.....	6,100	4,539	402.6	53.0	32.0	1918	Oakland, Calif.....
11	219744	LWVP	St. s.	OSPREY.....	409	169	139.4	25.2	14.3	1919	Savannah, Ga.....
12	221814		St. s.	OSPREY.....	39	26	68.2	15.1	5.7	1921	Erie, Pa.....
13	219683	LVSF	St. s.	OSSA.....	4,846	3,003	380.2	53.1	27.0	1920	Tacoma, Wash.....
14	203856	KVTR	St. s.	OSSA..... ³	2,667	2,043	300.0	41.0	25.8	1907	Quincy, Mass.....
15	155414		St. s.	OSSIAN BEDELL.....	296	192	104.5	28.0	9.6	1901	Buffalo, N. Y.....
16	216155	LKMH	St. s.	OSSINEKE.....	5,577	4,149	409.6	54.1	27.1	1918	Seattle, Wash.....
17	116079		St. s.	OSSINING..... ⁴	365	233	128.0	26.0	8.6	1885	Linwood, Pa.....
18	218369	LRSC	St. s.	OSSINING.....	4,801	2,968	380.1	53.1	27.0	1919	Tacoma, Wash.....
19	219814	LWDP	St. s.	OTHO.....	4,839	2,976	380.5	53.1	27.0	1920	Tacoma, Wash.....
20	215813	LJHB	St. s.	OTSEGO.....	4,638	2,595	370.9	45.3	26.7	1902	Hamburg, Germany.....
21	155314		St. w.	Otto Marmet.....	278	172	142.5	28.3	4.8	1898	Raymond City, W. Va.....
22	121208		St. s.	OTTO M. REISS.....	4,378	3,367	437.5	50.2	24.5	1901	South Chicago, Ill.....
23	223227		St. w.	OUACHITA.....	256	211	144.0	29.5	6.2	1922	Nashville, Tenn.....
24	219804	LWDJ	St. s.	OUTAGAMIE.....	429	91	141.5	27.7	14.8	1920	Green Bay, Wis.....
25	155268		St. s.	OVERBROOK.....	179	89	104.2	24.4	11.2	1894	Philadelphia, Pa.....
26	216157	LKMN	St. s.	OVERBROOK..... ⁵	5,724	3,507	400.8	54.3	31.4	1918	Chester, Pa.....
27	96130		St. s.	Owen J. McWilliams.....	137	68	90.8	22.1	10.2	1891	Philadelphia, Pa.....
28	221562		St. w.	Oweva.....	72	72	97.0	28.0	2.8	1921	Huntington, W. Va.....
29	19041		St. s.	Ox.....	109	74	60.8	30.1	10.0	1866	Brooklyn, N. Y.....
30	214562	LQMR	St. s.	OZAMA.....	2,118	1,259	251.0	43.8	18.2	1916	Wyandotte, Mich.....
31	218922	LSVW	St. s.	OZARK.....	2,689	1,667	253.5	43.9	25.9	1919	Manitowoc, Wis.....
32	218995	LNDO	St. s.	OZAUKEE.....	4,045	2,835	340.5	48.0	24.7	1918	Long Beach, Calif.....
33	217839	LQPF	St. s.	OZETTE.....	6,078	4,490	401.9	53.2	32.0	1919	Seattle, Wash.....
34	207905		St. s.	Ozone.....	91	54	95.9	20.6	5.3	1910	Madisonville, La.....
35	150700		St. s.	P. C. Ronan.....	29	14	52.0	16.0	5.6	1895	Albany, N. Y.....
36	3805		St. s.	P. E. CROWLEY..... ⁶	4,077	3,398	381.7	50.5	28.0	1899	Buffalo, N. Y.....
37	221052		St. s.	P. J. GRANT.....	45	30	69.3	15.6	6.9	1920	Erie, Pa.....
38	220969	MOHL	St. s.	P. J. Reilly.....	3,376	2,550	299.5	49.3	31.2	1920	Orange, Tex.....
39	150918		St. w.	P. M. Piell.....	122	122	126.9	25.5	4.0	1901	Brownsville, Pa.....
40	208604		St. s.	P. R. R. No. 1 (steel).....	109	74	75.0	21.4	11.0	1911	Port Richmond, N. Y.....
41	201177	KTGM	St. s.	P. R. R. No. 4 (steel).....	121	82	75.0	21.0	10.4	1904	Philadelphia, Pa.....
42	203181	KVLJ	St. s.	P. R. R. No. 5 (steel).....	186	126	92.0	24.0	11.8	1906	Sparrows Point, Md.....
43	214142		St. s.	P. R. R. No. 6 (steel).....	191	119	97.7	24.1	12.2	1916	Fairfield, Md.....
44	206836		St. s.	P. R. R. No. 7 (steel).....	223	145	92.0	22.0	12.1	1904	Richmond, Va.....
45	200837		St. s.	P. R. R. No. 9 (steel).....	223	145	92.0	22.0	12.1	1904	do.....
46	203205	KVMO	St. s.	P. R. R. No. 10 (steel).....	186	126	92.0	24.0	11.8	1906	Sparrows Point, Md.....
47	207550		St. s.	P. R. R. No. 11 (steel).....	177	120	95.8	24.5	12.4	1910	Port Richmond, N. Y.....
48	214343		St. s.	P. R. R. No. 12 (steel).....	191	119	97.7	24.1	12.2	1916	Fairfield, Md.....
49	203224	KVMF	St. s.	P. R. R. No. 14 (steel).....	186	126	92.0	24.0	11.8	1906	Sparrows Point, Md.....
50	214450		St. s.	P. R. R. No. 27 (steel).....	191	119	97.7	24.1	12.2	1916	Fairfield, Md.....
51	200962	KTDM	St. s.	P. R. R. No. 32 (steel).....	201	137	99.0	24.0	12.0	1904	Sparrows Point, Md.....
52	204584		St. s.	P. R. R. No. 33 (steel).....	71	48	62.0	18.5	10.6	1907	Port Richmond, N. Y.....
53	207551		St. s.	P. R. R. No. 34 (steel).....	177	120	95.8	24.5	12.4	1910	do.....
54	206282	LBSM	St. s.	P. R. R. No. 35 (steel).....	375	255	106.5	32.0	15.0	1911	Wilmington, Del.....
55	214411		St. s.	P. R. R. No. 151 (steel).....	323	219	97.8	32.0	14.2	1916	Port Richmond, N. Y.....
56	203130		St. s.	P. R. R. No. 153 (steel).....	547	372	106.6	32.1	14.7	1906	Sparrows Point, Md.....
57	205379		St. s.	P. R. R. No. 154 (steel).....	549	373	106.6	32.1	14.7	1908	do.....
58	212029	LDJV	St. s.	P. R. R. No. 155 (steel).....	584	371	107.0	32.2	14.7	1914	do.....
59	212062		St. s.	P. R. R. No. 156 (steel).....	584	371	107.0	32.2	14.7	1914	do.....
60	220488	MBGC	St. s.	PACET.....	5,527	3,965	410.5	54.2	27.0	1920	Portsmouth, N. H.....
61	115047		St. s.	¹¹ PACIFIC.....	33	22	58.5	13.5	7.6	1872	Philadelphia, Pa.....
62	213769	LFQS	St. s.	¹² PACIFIC.....	6,034	4,380	399.7	56.2	30.5	1915	San Francisco, Calif.....
63	219898	LWHK	St. s.	¹³ PACIFIC FIR.....	5,645	3,500	410.5	54.0	27.1	1920	South San Francisco, Calif.....
64	220199	LWSB	St. s.	¹⁴ PACIFIC PINE.....	5,652	3,502	410.5	54.3	27.2	1920	Los Angeles, Calif.....
65	220634	MBNF	St. s.	¹⁴ PACIFIC SPRUCE.....	5,645	3,517	410.5	54.0	27.1	1920	South San Francisco, Calif.....
66	204026	KWBP	St. s.	PACKERTON.....	430	292	100.2	30.4	11.4	1907	Port Richmond, N. Y.....
67	219936	LWJP	St. s.	PADNSAY.....	4,838	2,977	380.4	53.1	27.0	1920	Tacoma, Wash.....
68	214551		St. w.	Paducah.....	296	296	170.0	33.0	5.1	1916	Jeffersonville, Ind.....

¹ Formerly st. s. Lake Catherine.

² Formerly st. s. Lake Haresti.

³ Formerly st. s. Sarah A. Jenks.

⁴ Formerly German st. s. Prinz Eitel Friedrich.

⁵ Formerly st. s. Frederick B. Wells.

⁶ Formerly st. w. Geo. Prince.

⁷ Formerly st. s. ^a Henry U. Palmer.

^b Integrity.

Line No.	Service	Crew	Indicated horse-power	Name of owner	Home port	Address of owner
1	Tow.	17	340	Baltimore & Ohio R. R. Co. (Md.)	Baltimore, Md.	Baltimore and Charles Streets.
2	Frt.	28	1,200	Aetna Portland Cement Co. (Me.)	Detroit, Mich.	1518 Buhl Building.
3	Tow.	10	750	Cornell Steamship Co. (N. Y.)	Albany, N. Y.	Kingston, N. Y.
4	Frt.	3	75	Champlain Transportation Co.	Burlington, Vt.	
5	Pas.	42	750	Clyde Steamship Co. (Me.)	New York, N. Y.	Pier 36, North River.
6	Frt.	25	1,500	Osceola Steamship Co. (Del.)	do.	17 Battery Place.
7	Frt.	40	2,500	United States Shipping Board	Baltimore, Md.	22 Light Street.
8	Frt.	47	2,500	do.	Los Angeles, Calif.	
9	Frt.	44	2,590	do.	San Francisco, Calif.	309 Pine Street.
10	Frt.	51	2,800	do.	do.	Do.
11	Fsh.	21	550	Charles Schudt	Rockland, Me.	
12	Fsh.	6	60	John Hollander	Port Huron, Mich.	Harbor Beach, Mich.
13	Frt.	32	2,500	Export S. S. Corporation (N. Y.)	New York, N. Y.	25 Broadway.
14	Frt.	32	1,200	Mallory Steamship Co. (Me.)	do.	Pier 36, North River.
15	Pas.	5	312	New York-Ontario Ferries (N. Y.)	Buffalo, N. Y.	1529 Marine Trust Building.
16	Frt.	50	2,500	United States Shipping Board	Seattle, Wash.	841 Railroad Avenue South.
17	Pas.	12	419	Lower Hudson Steamboat Co. (N. Y.)	New York, N. Y.	Ossining, N. Y.
18	Frt.	37	2,300	United States Shipping Board	Tacoma, Wash.	
19	Frt.	45	2,588	do.	do.	Do.
20	Frt.	47	2,400	Libby, McNeill & Libby (Me.)	San Francisco, Calif.	465 California Street.
21	Tow.	22	682	Otto Marmet Coal & Mining Co. (W. Va.)	Cincinnati, Ohio	Charleston, W. Va.
22	Frt.	31	1,700	Chicago Navigation Co. (Minn.)	Duluth, Minn.	410 Board of Trade Building.
23	Pas.	38	400	L. V. Cooley	New Orleans, La.	106 Tchoupitaulas Street.
24	Tow.	20	850	Standard Oil Co. (Ind.)	Chicago, Ill.	Whiting, Ind.
25	Frt.	20	650	Pennsylvania R. R. Co. (Pa.)	New York, N. Y.	Pennsylvania Station.
26	Tnk.	28	2,500	Gladstone Transportation Co. (Del.)	do.	90 West Street.
27	Tow.	2	362	James McWilliams Blue Line (N. J.)	do.	1 Broadway.
28	Fer.	6	200	Twenty-sixth Street Ferry Co. (Ohio)	Cincinnati, Ohio	Proctorville, Ohio.
29	Frt.	5	190	Erie Basin Towing & Hoisting Co. (N. Y.)	New York, N. Y.	25 Broadway.
30	Frt.	30	1,300	New York & Porto Rico Steamship Co. (Me.)	do.	Do.
31	Frt.	41	1,550	Clyde Steamship Co. (Me.)	do.	Pier 36, North River.
32	Frt.	75	2,500	United States Shipping Board	Los Angeles, Calif.	
33	Frt.	44	3,500	do.	Seattle, Wash.	841 Railroad Avenue South.
34	Pas.	8	150	Charles S. McFarland	New Orleans, La.	302 Citizens Bank Building.
35	Tow.	4	63	John E. Matton & Son (N. Y.)	Albany, N. Y.	Waterford, N. Y.
36	Frt.	22	2,257	Great Lakes Transit Corporation (N. Y.)	Buffalo, N. Y.	223 Erie Street.
37	Tow.	4	180	State of New York	Albany, N. Y.	Public Works Building.
38	Tnk.	35	1,450	National Oil Transport Co. (Me.)	Port Arthur, Tex.	Orange, Tex.
39	Tow.	12	200	Iron City Sand & Gravel Co. (Pa.)	Pittsburgh, Pa.	Bessemer Building.
40	Tow.	7	600	Pennsylvania R. R. Co. (Pa.)	Philadelphia, Pa.	Broad Street Station.
41	Tow.	6	500	do.	do.	Do.
42	Tow.	5	600	do.	New York, N. Y.	Pennsylvania Station.
43	Tow.	7	700	do.	do.	Do.
44	Tow.	7	500	do.	do.	Do.
45	Tow.	5	500	do.	do.	Do.
46	Tow.	7	1,700	do.	do.	Do.
47	Tow.	7	250	do.	do.	Do.
48	Frt.	7	700	do.	do.	Do.
49	Frt.	7	600	do.	do.	Do.
50	Tow.	7	700	do.	do.	Do.
51	Tow.	13	650	do.	do.	Do.
52	Tow.	7	150	do.	do.	Do.
53	Tow.	7	250	do.	do.	Do.
54	Tow.	23	1,000	do.	do.	Do.
55	Frt.	8	250	do.	do.	Do.
56	Frt.	5	300	do.	do.	Do.
57	Tow.	7	345	do.	do.	Do.
58	Frt.	7	344	do.	do.	Do.
59	Frt.	8	344	do.	do.	Do.
60	Frt.	42	2,800	United States Shipping Board	Portsmouth, N. H.	Ellot, Me.
61	Tow.	3	150	P. W. McAvoy	Philadelphia, Pa.	117 Walnut Street.
62	Frt.	40	2,600	Argonaut Steamship Co. (N. Y.)	New York, N. Y.	26 Beaver Street.
63	Frt.	36	2,800	Ocean Transport Co. (Del.)	San Francisco, Calif.	16 California Street.
64	Frt.	31	2,800	do.	do.	Do.
65	Frt.	31	2,200	do.	do.	Do.
66	Frt.	6	435	Lehigh Valley R. R. Co. (N. J.)	New York, N. Y.	143 Liberty street.
67	Frt.	44	2,500	United States Shipping Board	Tacoma, Wash.	
68	Pas.	21	320	St. Louis & Tennessee River Packet Co. (Mo.)	St. Louis, Mo.	

¹ Formerly st. s. Lake Savus.

² Formerly Ga. s. Paul.

³ Formerly st. s. Buffalo.

⁴ Salls.

⁵ Formerly st. s. I. W. Durham.

⁶ Formerly st. s. West Cahokia.

⁷ Formerly st. s. West Norranus.

⁸ Formerly st. s. West Canon.

Steam Vessels

Line No.	Official No.	Signal letters	Rig	Name of vessel	Tonnage		Dimensions			When built	Where built
					Gross	Net	Length	Breadth	Depth		
1	220710	MBRF	St. s.	PAGASSET.....□+	5,527	3,965	410.5	54.2	27.0	1920	Portsmouth, N. H.
2	216569		St. s.	Palatine.....	24	18	45.0	14.9	5.0	1910	Canajoharie, N. Y.
3	216037	LJSG	St. s.	PALATKA.....+⊙	1,948	1,167	251.0	43.8	18.6	1918	Wyandotte, Mich.
4	249202	LTPH	St. s.	PALISADES.....+	4,344	2,987	377.0	52.0	26.8	1919	Shooters Island, N. Y.
5	95673		St. s.	Pallas.....	80	40	78.5	19.0	9.4	1882	Wilmington, Del.
6	150917		St. s.	Palin Bouch.....	17	11	61.4	12.5	4.2	1835	South Portland, Me.
7	150550		St. s.	Palmyra.....	110	55	81.7	20.5	9.6	1891	Elizabeth, N. J.
8	126185		St. p.	Palmyra.....	252	160	145.0	30.0	9.0	1883	Wilmington, Del.
9	224959		St. s.	Pan-Am.....	148	101	83.6	21.7	10.0	1925	Tottenville, N. Y.
10	221930	MDKQ	St. s.	PAN AMERICA.....□+⊙	13,712	8,054	517.0	72.2	27.8	1922	Sparrows Point, Md.
11	211629	LDGF	St. s.	PANAMAN.....□⊙	6,499	4,032	407.7	63.7	28.1	1913	do
12	150950		St. s.	PANAY.....+⊙	3,811	2,778	356.0	50.0	24.0	1902	Chicago, Ill.
13	150490		St. s.	Pandora.....	13	6	42.0	12.5	5.6	1889	Ogdensburg, N. Y.
14	220487	MBGV	St. s.	PANOIL.....□+	1,370	760	242.5	36.9	19.7	1920	Violet, La.
15	130837		St. s.	Panther.....	42	22	65.0	18.0	6.4	1899	Scranton, Miss.
16	203911		St. s.	Panther.....	130	88	85.7	23.0	9.9	1907	West New Brighton, N. Y.
17	207738		St. w.	Panther.....	137	87	124.2	28.0	5.0	1910	Hickory, Pa.
18	214668	LQPS	St. s.	PANUCO.....□⊙	3,570	2,151	351.0	47.9	24.7	1917	Seattle, Wash.
19	150710	KMLJ	St. s.	PAOLI.....	330	224	125.4	26.0	14.7	1895	Philadelphia, Pa.
20	226583	MGLT	St. s.	PAPOOSE.....□⊙	6,177	3,904	423.0	53.2	31.2	1921	San Pedro, Calif.
21	150797		St. s.	Paragon.....	142	115	91.5	17.5	9.6	1898	Buffalo, N. Y.
22	150880	KQLB	St. s.	PARAGUAY.....	2,627	1,583	292.0	42.0	23.0	1900	Lorain, Ohio.
23	219153	LTMK	St. s.	PARIA.....□+⊙	2,674	1,663	253.4	43.7	26.2	1919	Ashtabula, Ohio.
24	212632	LDRT	St. s.	PARISMINA.....□⊙	4,611	2,801	378.8	49.8	29.6	1908	Belfast, Ireland.
25	150774		St. s.	Park City.....	391	208	143.5	28.0	9.9	1898	Port Jefferson, N. Y.
26	150478		St. s.	PARKS FOSTER.....+	1,640	1,347	248.0	39.0	19.2	1889	Cleveland, Ohio.
27	206818	LBGQ	St. s.	PARKSLEY.....	296	201	125.0	25.0	12.6	1909	Camden, N. J.
28	150410	KDVS	St. s.	Pasadena.....□	300	235	141.0	31.1	10.4	1887	San Francisco, Calif.
29	216303	LKJS	St. s.	PASADENA.....+	6,002	4,494	402.6	53.0	32.0	1918	Oakland, Calif.
30	155090		St. p.	Passaic.....	1,055	824	193.5	36.0	13.3	1883	Newburgh, N. Y.
31	202312		St. s.	Passaic.....	73	49	65.8	19.1	8.0	1905	New Baltimore, N. Y.
32	217026	LQTK	St. s.	PASSAIC BRIDGE.....□+	3,283	2,000	324.0	46.2	25.0	1919	Newark, N. J.
33	150006		St. s.	Passport.....	94	64	100.3	22.6	6.8	1874	Northport, N. Y.
34	212092		St. s.	Passyunk.....	88	42	76.4	20.5	9.3	1913	Milford, Del.
35	86151		St. p.	Passinc.....	701	443	203.0	34.0	11.6	1891	Philadelphia, Pa.
36	212653	LDSP	St. s.	PASTORES.....□⊙	7,241	3,843	470.4	55.3	23.1	1912	Belfast, Ireland.
37	221462		St. s.	Patapsco.....	76	51	68.6	21.2	8.1	1921	Tottenville, N. Y.
38	204384	KWGF	St. s.	PATCHOQUE.....□	190	129	90.5	24.5	11.6	1907	Camden, N. J.
39	226217	MGJV	St. s.	PATCO.....	282	148	135.6	22.6	12.7	1918	Fort William, Canada.
40	207961		St. s.	Paterson.....	579	394	160.5	37.9	13.9	1898	Boston, Mass.
41	208757	LBWP	St. s.	PATERSON.....□	119	81	87.3	18.0	11.4	1911	Seattle, Wash.
42	76562		St. s.	Pathfinder.....	27	18	60.0	14.2	5.3	1885	Vermilion, Ohio.
43	203407		St. s.	PATHFINDER.....	6,751	5,408	530.0	60.2	32.2	1906	Wyandotte, Mich.
44	150921	KRGW	St. s.	PATIENCE.....	292	198	122.3	25.0	4.0	1901	Camden, N. J.
45	226296		St. w.	PATRICIA BARRETT.....	648	408	175.0	40.0	6.4	1927	Jeffersonville, Ind.
46	219903	LWHR	St. s.	PATRICK HENRY.....□+⊙	7,686	4,808	439.6	60.2	33.7	1920	Gloucester City, N. J.
47	106956		St. s.	Patrick McGuire.....	70	35	67.6	19.5	8.9	1892	Perth Amboy, N. J.
48	200549		St. s.	Patriotic.....	62	42	69.0	18.0	7.4	1903	Port Richmond, N. Y.
49	214449	LGJM	St. s.	PAULSBORO.....□⊙	6,698	4,171	435.0	56.0	33.4	1916	San Francisco, Calif.
50	214633		St. s.	PAUL J.....	18	12	47.2	13.0	5.3	1916	Buffalo, N. Y.
51	200905	KTCP	St. s.	Paul Card.....	160	109	107.5	21.6	11.0	1904	Baltimore, Md.
52	215528	LHBJ	St. s.	PAUL LUCKENBACH.....□+⊙	6,606	4,125	471.1	59.2	28.9	1913	Bremen, Germany.
53	221455	MCWP	St. s.	PAUL SHOUP.....□⊙	6,816	4,245	424.4	58.2	32.9	1921	Chester, Pa.
54	216222	LKPJ	St. s.	PAUL H. HARWOOD.....□+⊙	6,520	3,957	435.0	56.0	32.0	1918	San Francisco, Calif.
55	150263		St. p.	Paunpeck.....	820	627	199.0	35.2	12.8	1882	Newburgh, N. Y.
56	219551	LVMR	St. s.	PAWLET.....□+⊙	6,076	3,729	401.4	53.2	31.9	1920	Vancouver, Wash.
57	203925	KVWJ	St. s.	PAWNEE.....□+	1,907	1,382	250.5	40.0	25.0	1907	Wilmington, Del.
58	116098	KDJF	St. s.	Pawtucket.....	589	296	149.8	28.8	11.5	1886	Bath, Me.
59	218457	LRVN	St. s.	PAWTUCKET.....□+	3,283	1,996	324.0	46.2	25.0	1919	Newark, N. J.
60	214680		St. s.	PEACE.....	99	33	107.8	22.0	5.2	1917	Coraopolis, Pa.

1 Formerly st. s. Lake Butler.

2 Formerly st. s. {a Henry O. Winship.
b Francis H. Jackson.
c Fred B. Dalzell.

3 Formerly st. p. {a Colorado.
b Atlantic City.

4 Formerly st. s. Crudoil.

5 Formerly st. s. {a Native No. 2.
b Walter F. Jahncke.

6 Formerly st. s. {a Interstate.
b Interstate No. 1.

7 Formerly st. w. Fred Hudson.

8 Formerly Dutch st. s. Silvanus.

9 Formerly st. s. Lake Elrio.

10 Formerly British st. s. Parismina.

11 Formerly st. p. Owego.

12 Formerly st. s. Thomas J. Johnson.

13 Formerly st. p. Gay Head.

Line No.	Service	Crew	Indicated horse-power	Name of owner	Home port	Address of owner
1	Frt.	42	2,800	United States Shipping Board.....	Portsmouth, N. H.....	Elliot, Me.
2	Frt.	3	45	A. A. Parker.....	Albany, N. Y.....	Waterford, N. Y.
3	Frt.	50	2,500	New England, New York & Texas S. S. Corporation (Del.).....	New York, N. Y.....	17 Battery Place.
4	Frt.	50	2,500	United States Shipping Board.....	do.....	45 Broadway.
5	Tow.	6	400	Mythic Steamship Co. (Mass.) Trustees.....	Boston, Mass.....	111 Devonshire Street.
6	Pas.	2	80	James T. De Berry.....	Key West, Fla.....	West Palm Beach, Fla.
7	Tow.	5	350	Pennsylvania R. R. Co. (Pa.).....	New York, N. Y.....	Jersey City, N. J.
8	Fer.	6	1,000	Tacony Palmyra Ferry Co. (N. J.).....	Philadelphia, Pa.....	Palmyra, N. J.
9	Tow.	9	500	Mexican Petroleum Corporation (Me.).....	New York, N. Y.....	120 Broadway.
10	Pas.	200	12,000	Munson Steamship Line (N. Y.).....	do.....	67 Wall Street.
11	Frt.	36	4,000	American-Hawaiian Steamship Co. (N. J.).....	do.....	10 Bridge Street.
12	Frt.	23	1,000	Palsley S. S. Co. (Ohio).....	Cleveland, Ohio.....	Union Trust Building.
13	Tow.	3	75	Little Falls Engineering & Equipment Co. (N. Y.).....	Oswego, N. Y.....	Little Falls, N. Y.
14	Tnk.	20	750	Huasteca Petroleum Co. (Me.).....	Los Angeles, Calif.....	Security Building.
15	Tow.	8	100	Louisville & Nashville R. R. Co. (Ky.).....	New Orleans, La.....	Grrod and Front Streets.
16	Tow.	7	500	Tice Towing Line (N. J.).....	New York, N. Y.....	17 Battery Place.
17	Tow.	8	264	George T. Houston.....	Baton Rouge, La.....	Vicksburg, Miss.
18	Frt.	48	2,500	New York & Cuba Mail Steamship Co. (Me.).....	New York, N. Y.....	Foot Wall Street.
19	Tow.	17	850	Morecraft Transportation Corporation (Del.).....	do.....	17 Battery Place.
20	Tnk.	43	3,000	Petroleum Navigation Co. (Tex.).....	Houston, Tex.....	1307 Petroleum Building.
21	Frt.	4	85	Gertrude Thurston.....	New York, N. Y.....	11 Moore Street.
22	Tnk.	37	1,250	Sun Oil Co. (N. J.).....	Philadelphia, Pa.....	Finance Building.
23	Frt.	35	1,200	United States Shipping Board.....	New York, N. Y.....	45 Broadway.
24	Pas.	92	3,650	United Fruit Steamship Corporation (Del.).....	do.....	17 Battery Place.
25	Frt.	7	700	Bridgeport & Port Jefferson Steamboat Co. (Conn.).....	Bridgeport, Conn.....	6 Stratford Avenue.
26	Frt.	16	750	Frank E. Chamberlin.....	Chicago, Ill.....	140 West Van Buren Street.
27	Tow.	14	500	New York, Philadelphia & Norfolk R. R. Co. (Va.).....	Cape Charles, Va.....	
28	Frt.	17	190	Albion Lumber Co. (Calif.).....	San Francisco, Calif.....	582 Market Street.
29	Frt.	52	2,800	United States Shipping Board.....	do.....	399 Pine Street.
30	Fer.	8	900	Erle R. R. Co. (N. Y.).....	New York, N. Y.....	50 Church Street.
31	Tow.	5	250	Newark & New York Towboat Co. (N. Y.).....	Newark, N. J.....	1 Passaic Street.
32	Frt.	37	1,800	United States Shipping Board.....	do.....	Kearny, N. J.
33	Tow.	7	200	Arundel Corporation (Md.).....	Baltimore, Md.....	Pier 2, Pratt Street.
34	Frt.	6	230	City of Philadelphia.....	Philadelphia, Pa.....	City Hall.
35	Pas.	34	1,062	Boston, New York & Southern Steamship Co. (Del.).....	New York, N. Y.....	24 State Street.
36	Pas.	126	6,500	United Fruit S. S. Corporation (Del.).....	do.....	17 Battery Place.
37	Tow.	5	250	Atlantic Transport Co. (W. Va.).....	Baltimore, Md.....	Chamber of Commerce.
38	Tow.	7	750	Long Island R. R. Co. (N. Y.).....	New York, N. Y.....	Long Island City, N. Y.
39	Tow.	9	500	Fatco Salvage Corporation (Del.).....	do.....	Foot Twenty-seventh Street.
40	Fer.	7	700	Riverside & Fort Lee Ferry Co. (N. Y.).....	do.....	(B). Edgewater, N. J.
41	Whl.	10	325	American Pacific Whaling Co. (S. Dak.).....	Seattle, Wash.....	L. O. Smith Building.
42	Fsh.	3	100	Mack E. Butler.....	Oswego, N. Y.....	Minotto, N. Y.
43	Frt.	32	1,800	Interlake Steamship Co. (Ohio).....	Cleveland, Ohio.....	Union Trust Building.
44	Tow.	14	500	Reading Co. (Pa.).....	Philadelphia, Pa.....	Roading Terminal.
45	Tow.	9	750	Barrett Line (Ohio).....	Cincinnati, Ohio.....	405 St. Paul Building.
46	Frt.	37	3,500	United States Shipping Board.....	Philadelphia, Pa.....	Bourse Building.
47	Tow.	5	350	Shamrock Towing Co. (Del.).....	New York, N. Y.....	682 Twelfth Avenue.
48	Tow.	4	150	Tice Towing Line (N. J.).....	do.....	17 Battery Place.
49	Tnk.	33	3,000	Vacuum Oil Co. (N. Y.).....	do.....	61 Broadway.
50	Tow.	1	60	Buffalo Marine Construction Corporation (N. Y.).....	Buffalo, N. Y.....	Foot Michigan Avenue.
51	Tow.	11	350	Hollis Towing Line (N. Y.).....	New York, N. Y.....	11 Moore Street.
52	Frt.	49	4,000	Luckenbach S. S. Co. (Del.).....	do.....	44 Whitehall Street.
53	Tnk.	40	2,700	Associated Oil Co. (Calif.).....	San Francisco, Calif.....	79 New Montgomery Street.
54	Tnk.	43	2,600	Pan American Petroleum & Transportation Co. (Del.).....	Los Angeles, Calif.....	Security Building.
55	Pas.	7	450	Westchester Ferry Corporation (N. Y.).....	New York, N. Y.....	Yonkers, N. Y.
56	Frt.	36	2,800	United States Shipping Board.....	Portland, Ore.....	514 Spalding Building.
57	Frt.	23	1,200	Clyde S. S. Co. (Me.).....	New York, N. Y.....	Pier 36, North River.
58	Frt.	28	750	Blackstone Valley Transportation Co. (R. I.).....	Providence, R. I.....	Pawtucket, R. I.
59	Frt.	37	1,500	United States Shipping Board.....	Newark, N. J.....	Kearny, N. J.
60	Tow.	10	280	Dravo Contracting Co. (N. J.).....	Pittsburgh, Pa.....	

¹⁴ British st. s. Pastores.

¹⁵ Formerly st. s. Walter L. Meseck.

¹⁶ Formerly British st. s. ^(a) Navarin. ^(b) Hohenlinden

¹⁷ Formerly st. s. Governor Russell.

¹⁸ Formerly st. s. J. L. Wayland.

¹⁹ Formerly st. s. Samuel Mather.

²⁰ Formerly st. s. Andrew J. White.

²¹ Formerly st. s. William Tracy.

²² Formerly st. s. Ram.

²³ Formerly st. s. Imperial ^(a) German st. s. Mark.

²⁴ Formerly ^(b) st. s. Suwanee.

²⁵ Formerly ^(c) st. s. Poznam.

²⁶ Formerly st. s. Sappho.

Line No.	Official No.	Signal letters	Rig	Name of vessel	Tonnage		Dimensions			When built	Where built
					Gross	Net	Length	Breadth	Depth		
					Feet						
1	220652	MBWV	St. s.	PEACOCK.....□+⊙	741	23	180.0	35.4	15.7	1918	New York, N. Y.
2	206667		St. s.	Pearl D.....	8	6	28.7	10.5	3.2	1904	Port Sanilac, Mich.
3	100293		St. s.	Pearl Harbor.....	67	34	74.5	19.0	8.1	1881	Boston, Mass.
4	214490	LQKD	St. s.	PEARL SHELL.....□⊙	5,614	3,420	411.6	53.4	29.8	1916	Wilmington, Del.
5	221417		St. s.	Pearson.....	297	160	123.6	26.6	6.7	1921	Detroit, Mich.
6	160160		St. s.	Peconic.....	153	91	127.0	18.5	8.5	1879	Kennebunk, Me.
7	136747	KPGH	St. s.	PECOS.....□⊙	4,572	2,903	390.9	48.3	15.6	1899	Newport News, Va.
8	214960	LGWQ	St. s.	PEDRITO.....+	296	153	133.0	25.0	8.4	1917	Jacksonville, Fla.
9	150885		St. s.	Pedro Costa.....	51	32	72.0	18.0	7.3	1903	San Francisco, Calif.
10	219237	LTQV	St. s.	PEEKSKILL.....□+	5,590	3,450	400.5	54.2	30.4	1919	Newburgh, N. Y.
11	20412		St. p.	Peerless.....	298	186	149.0	32.6	8.6	1872	Wilmington, Del.
12	106947		St. s.	Peerless.....	34	17	55.2	15.0	6.0	1892	Bordentown, N. J.
13	150641		St. s.	Peerless.....	102	69	85.4	21.2	9.7	1899	Baltimore, Md.
14	209172		St. s.	Peerless.....	14	12	41.4	11.3	4.1	1911	Port Clinton, Ohio.
15	215764		St. s.	Peerless.....	205	98	109.6	25.2	13.0	1917	Norfolk, Va.
16	81801		St. s.	PEGASUS.....⊙	4,776	3,352	416.0	50.0	28.0	1902	Cleveland, Ohio.
17	152214		St. p.	Pegasus.....	847	579	211.6	32.0	10.6	1881	Philadelphia, Pa.
18	216255		St. s.	Peirce McLouth.....+	550	328	175.0	30.5	12.0	1918	Marine City, Mich.
19	203339		St. s.	Pelham.....	48	31	58.0	14.2	6.1	1906	Croton, N. Y.
20	204081		St. s.	Pelham.....	54	36	54.5	19.3	7.5	1907	Tottenville, N. Y.
21	150979		St. p.	PELICAN.....	1,079	1,079	303.0	53.0	7.3	1902	Dubuque, Iowa.
22	218621	LSDT	St. s.	Pelican.....□	379	168	150.4	25.0	13.3	1919	South Portland, Me.
23	141270		St. s.	Pemaquid.....	409	225	132.5	28.0	9.8	1893	Philadelphia, Pa.
24	150768		St. s.	PENCOYD.....	119	81	88.2	19.0	10.6	1897	do.
25	219215	LTPW	St. s.	PENGUIN.....	377	183	139.4	25.2	13.2	1919	Cleveland, Ohio.
26	150000	KQVD	St. s.	PENLLYN.....	137	93	86.3	20.6	9.6	1901	Philadelphia, Pa.
27	200053		St. s.	PENN.....	445	289	196.0	23.5	12.0	1903	Wilmington, Del.
28	222450		St. s.	Penn Manor.....□	106	71	81.1	20.8	9.9	1919	Sharptown, Md.
29	77156		St. s.	PENNSYLVANIA.....	76	38	75.0	18.0	9.1	1894	Philadelphia, Pa.
30	125843		St. s.	Pennsylvania.....	85	42	85.0	17.6	9.5	1880	do.
31	150849	KQFM	St. s.	PENNSYLVANIA.....	1,352	857	244.3	40.0	14.8	1900	Chester, Pa.
32	209376		St. s.	PENNSYLVANIA.....	97	30	71.0	20.0	10.8	1911	Cleveland, Ohio.
33	215286	LHMF	St. s.	PENNSYLVANIA.....□⊙	6,492	4,035	416.8	56.1	31.1	1917	Quincy, Mass.
34	222747	MDWS	St. s.	PENNSYLVANIA SUN.....□+	8,862	5,535	450.5	66.0	36.8	1923	Chester, Pa.
35	211297	LDBH	St. s.	PENNSYLVANIAN.....□⊙	6,499	4,032	407.7	53.7	28.1	1913	Sparrows Point, Md.
36	92259		St. p.	PENNSVILLE.....	1,087	833	196.0	37.4	14.1	1890	Newburgh, N. Y.
37	150705		St. s.	PENOBSCOT.....+	3,943	2,821	454.0	44.5	22.5	1895	West Bay City, Mich.
38	218066	LRDK	St. s.	PENOBSCOT.....+⊙	2,496	1,490	263.4	43.6	25.1	1919	Ashtabula, Ohio.
39	150664		St. s.	Pensauken.....	15	11	40.0	13.6	4.6	1894	Philadelphia, Pa.
40	96663		St. s.	PENTECOST MITCHELL.....	4,044	2,917	414.0	50.0	28.0	1908	Lorain, Ohio.
41	150656		St. s.	Pentland.....	827	617	192.8	35.5	14.3	1894	Grand Haven, Mich.
42	202839	KVGT	St. s.	PEQUONNOCK.....⊙	2,930	1,986	275.7	45.1	16.7	1906	Chester, Pa.
43	206031	LBVR	St. s.	Pequot.....	282	192	144.4	22.5	11.2	1911	Wilmington, Del.
44	210516		St. s.	Pequot.....	199	102	101.4	29.0	8.6	1912	Tottenville, N. Y.
45	226244		El. s.	PERALTA.....□	2,075	1,325	256.0	68.0	19.7	1927	Oakland, Calif.
46	211025		St. s.	PERCIVAL ROBERTS, JR.....	7,593	5,862	580.0	58.0	32.0	1913	Lorain, Ohio.
47	92006		St. s.	Pere Marquette 6.....+	341	232	130.9	26.8	9.8	1888	Manitowoc, Wis.
48	95952		St. s.	Pere Marquette 8.....	691	548	170.8	35.2	11.5	1888	South Haven, Mich.
49	200611		St. s.	PERE MARQUETTE 14.....	2,831	1,655	327.6	52.1	21.0	1904	Wyandotte, Mich.
50	150740		St. s.	PERE MARQUETTE 15.....⊙	2,443	1,634	337.1	56.0	17.0	1896	West Bay City, Mich.
51	150906		St. s.	PERE MARQUETTE 17.....⊙	2,775	1,685	338.0	56.0	19.5	1901	Cleveland, Ohio.
52	208305		St. s.	PERE MARQUETTE 18.....⊙	2,777	1,660	338.0	57.6	21.7	1911	Chicago, Ill.
53	200459		St. s.	PERE MARQUETTE 19.....⊙	2,626	1,548	338.0	56.0	19.5	1903	Cleveland, Ohio.
54	200531		St. s.	PERE MARQUETTE 20.....⊙	2,626	1,495	338.0	56.0	19.5	1903	do.
55	223796		St. s.	PERE MARQUETTE 21.....+⊙	2,992	1,511	347.9	56.2	19.2	1924	Manitowoc, Wis.
56	224122		St. s.	PERE MARQUETTE 22.....+⊙	2,985	1,501	347.9	56.2	19.2	1924	do.
57	150944		St. s.	Perhaps.....	14	9	41.0	10.7	2.5	1899	West Superior, Wis.
58	212954		St. w.	Perl.....	93	63	110.0	27.6	3.7	1914	Jeanerette, La.
59	216059		St. s.	PERRY G. HAGUE.....	56	9	58.0	15.6	7.9	1918	Baton Rouge, La.
60	219647	LVRM	St. s.	PERRY L. SMITHERS.....□+⊙	4,680	2,932	360.1	51.2	25.9	1919	Uraga, Japan
61	150213		St. p.	Perseus.....	847	579	211.6	32.0	10.6	1881	Philadelphia, Pa.
62	202475		St. s.	PERSEUS.....	4,978	3,770	462.0	50.0	24.0	1905	St. Clair, Mich.
63	221698		St. s.	Perseverance.....	355	261	142.0	31.6	14.4	1919	Fall River, Mass.
64	145320	JWNG	St. s.	Perstan.....⊙	2,677	1,890	280.0	40.7	15.8	1882	Chester, Pa.

1 Formerly U. S. N. st. s. Peacock.
 a Ida M. Dalby.
 2 Formerly st. s. Soyala.
 b Soyala.
 c Andrew H. Mills.
 3 Formerly st. s. El Sud.
 4 Formerly st. s. A. M. Bramell.
 5 Formerly st. s. William H. Gratwick.

6 Formerly st. s. Thos. W. Rogers.
 7 Formerly st. s. Long Island.
 8 Formerly U. S. N. No. 57.
 9 Formerly st. s. John E. Mehner.
 10 Formerly st. s. Confidence.
 a Waban.
 11 Formerly st. p. Montauk.

Steam Vessels

159

Line No.	Service	Crew	Indicated horse-power	Name of owner	Home port	Address of owner
1	Mso.	19	1,400	United States Shipping Board.....	New York, N. Y.	45 Broadway.
2	Fsh.	2	15	Albert Balow.....	Grand Haven, Mich.	South Haven, Mich.
3	Tow.	5	275	W. E. Hedger Co. (N. Y.).....	New York, N. Y.	25 Broadway.
4	Tnk.	37	2,800	Pearl Shell S. S. Co. (Del.).....	Wilmington, Del.	
5	Frt.	9	150	United Fuel & Supply Co. (Mich.).....	Detroit, Mich.	Free Press Building.
6	Fsh.	23	400	Edwards-Slaughter Co. (Va.).....	Reedville, Va.	Fleeton, Va.
7	Frt.	43	4,300	Mallory Steamship Co. (Me.).....	New York, N. Y.	Pier 36, North River.
8	Frt.	14	200	Boston Molasses Co. (N. J.).....	Boston, Mass.	175 Milk Street.
9	Fsh.	3	90	Western-California Fish Co. (Calif.).....	San Francisco, Calif.	556 Clay Street.
10	Frt.	53	3,000	United States Shipping Board.....	New York, N. Y.	45 Broadway.
11	Fer.	6	400	Wilmington & Pennsgrave Transportation Co. (Del.).....	Wilmington, Del.	Foot Fourth Street.
12	Tow.	3	150	Diamond "P" Transportation Co. (Del.).....	Philadelphia, Pa.	151 South Front Street.
13	Tow.	4	450	Chiarello Bros. Co. (N. Y.).....	New York, N. Y.	11 Moore Street.
14	Fsh.	2	14	Gull Bar Sand & Gravel Co.....	Toledo, Ohio	1315 Mason Street.
15	Tow.	10	800	Wood Towing Corporation (Va.).....	Norfolk, Va.	
16	Frt.	20	1,600	Interlake S. S. Co. (Ohio).....	Cleveland, Ohio	Union Trust Building.
17	Pas.	21	850	Iron Steamboat Co. (N. J.).....	New York, N. Y.	Pier 1, North River.
18	Frt.	11	450	Sydney O. McLouth, estate of.....	Port Huron, Mich.	Care American Trust Co.
19	Pas.	4	60	James L. Lawler.....	Hartford, Conn.	New Britain, Conn.
20	Tow.	6	300	Red Star Towing & Transportation Co. (W. Va.).....	New York, N. Y.	17 Battery Place.
21	Fer.	10	1,346	Louisiana & Mississippi R. R. Transfer Co. (Miss.).....	Baton Rouge, La.	Vicksburg, Miss.
22	Fsh.	32	750	Consolidated Fisheries Co. (Del.).....	Wilmington, Del.	Lewes, Del.
23	Pas.	15	700	Maine Central R. R. Co. (Me.).....	Portland, Me.	Union Station.
24	Tow.	10	350	Reading Co. (Pa.).....	Philadelphia, Pa.	Reading Terminal.
25	Fsh.	21	500	Charles Schudt.....	Rockland, Me.	
26	Tow.	5	500	Reading Co. (Pa.).....	Philadelphia, Pa.	Reading Terminal.
27	Pas.	28	2,000	Baltimore & Philadelphia Steamboat Co. (Md.).....	do.	Pier 3, South Baltimore Avenue.
28	Tow.	9	400	Hainesport Mining & Transportation Co. (N. J.).....	do.	Beach and Berks Streets.
29	Tow.	9	200	William J. Donaldson.....	do.	Pier 4, Chestnut Street.
30	Tow.	9	350	Intracoastal Towing & Transportation Co. (Tex.).....	Houston, Tex.	302 Larendon Building.
31	Pas.	88	3,300	New York, Philadelphia & Norfolk R. R. Co. (Va.).....	Cape Charles, Va.	
32	Tow.	4	1,000	Great Lakes Towing Co. (N. J.).....	Duluth, Minn.	N. P. Dock.
33	Tnk.	33	3,000	Texas Steamship Co. (N. Y.).....	New York, N. Y.	17 Battery Place.
34	Tnk.	88	4,300	Sun Oil Co. (N. J.).....	Philadelphia, Pa.	Finance Building.
35	Frt.	38	4,000	American-Hawaiian Steamship Co. (N. J.).....	New York, N. Y.	10 Bridge Street.
36	Fer.	6	540	Delaware-New Jersey Ferry Co. (Del.).....	Wilmington, Del.	Foot Fourth Street.
37	Frt.	20	1,150	Nicholson Universal S. S. Co. (Del.).....	do.	7 West Tenth Street.
38	Frt.	28	1,350	Penobscot Steamship Co. (Mass.).....	Boston, Mass.	70 Kilby Street.
39	Tow.	3	50	Thomas N. Holmes.....	Philadelphia, Pa.	Penns Grove, N. J.
40	Frt.	27	1,500	Pittsburgh Steamship Co. (W. Va.).....	Duluth, Minn.	Wolvin Building.
41	Frt.	15	750	A. R. Hinckley.....	Oswego, N. Y.	40 East Mohawk Street.
42	Frt.	21	1,600	New England Steamship Co. (Conn.).....	New London, Conn.	State Street.
43	Fsh.	10	450	McNeal Edwards Co. (Va.).....	Reedville, Va.	
44	Frt.	9	325	New England Steamship Co. (Conn.).....	New London, Conn.	Do.
45	Fer.	45	2,800	American Trust Co. (Calif.).....	San Francisco, Calif.	464 California Street.
46	Frt.	21	1,880	Pittsburgh Steamship Co. (W. Va.).....	Duluth, Minn.	Wolvin Building.
47	Frt.	11	240	Marquette Transit Co.....	Milwaukee, Wis.	Marquette, Wis.
48	Pas.	27	360	Pere Marquette Line Steamers.....	Grand Haven, Mich.	Ludington, Mich.
49	Fer.	33	1,800	Pere Marquette Railway Co. (Mich.).....	Detroit, Mich.	Foot Third Street.
50	Pas.	42	2,500	do.....	Grand Haven, Mich.	Ludington, Mich.
51	Pas.	49	2,500	do.....	do.	Do.
52	Pas.	40	2,500	do.....	do.	Do.
53	Pas.	34	2,230	do.....	do.	Do.
54	Pas.	34	2,300	do.....	do.	Do.
55	Pas.	42	2,700	do.....	do.	Do.
56	Pas.	42	2,700	do.....	do.	Do.
57	Fsh.	2	14	Earl A. Couture.....	Marquette, Mich.	Ontonagon, Mich.
58	Tow.	16	110	Owen F. Burke.....	Mobile, Ala.	Box 175.
59	Tow.	8	100	Southern Boiler Scaling Co. (La.).....	New Orleans, La.	1217 Peters Street.
60	Fsh.	30	2,800	Booth Fisheries Co. (Del.).....	Wilmington, Del.	Du Pont Building.
61	Pas.	21	850	Iron Steamboat Co. of N. J. (N. J.).....	New York, N. Y.	Pier 1, North River.
62	Frt.	29	1,600	Interlake Steamship Co. (Ohio).....	Cleveland, Ohio	Union Trust Building.
63	Tow.	13	400	Cornell Steamboat Co. (N. Y.).....	Albany, N. Y.	Kingston, N. Y.
64	Pas.	53	1,800	Merchants & Miners Transportation Co. (Md.).....	Baltimore, Md.	112 South Gay Street.

¹² Formerly st. s. Craigtownie.
¹³ Formerly st. s. H. B. Hawgood.
¹⁴ Formerly st. s. J. A. Palmer, jr.
¹⁵ Formerly st. s. Mark B. Covell.
¹⁶ Formerly st. s. {^a H. W. Williams.
 {^b Tennessee.

¹⁷ Formerly st. s. Pere Marquette.
¹⁸ Formerly st. s. Eastern Gale.
¹⁹ Formerly st. s. Frank J. Hecker.
²⁰ Formerly st. s. Tallahassee.

Steam Vessels

Line No.	Official No.	Signal letters	Rlg	Name of vessel	Tonnage		Dimensions			When built	Where built
					Gross	Net	Length	Breadth	Depth		
							Feet	Feet	Feet		
1	204779		St. p.	Perth Amboy	618	389	142.3	34.0	12.9	1907	Noank, Conn.
2	210781	LORF	St. s.	PERTH AMBOY	452	307	138.9	28.4	16.5	1912	Port Richmond, N. Y.
3	150763		St. s.	Pet	21	10	51.6	13.2	4.0	1897	East Providence, R. I.
4	212915		St. w.	Petaluma	448	339	148.4	32.3	7.5	1914	Benicla, Calif.
5	107348		St. s.	Petcol	2,228	1,930	295.0	44.0	21.0	1898	West Bay City, Mich.
6	210064		St. s.	Peter Dahl	28	14	53.3	14.9	5.6	1912	Tonawanda, N. Y.
7	88333		St. s.	Peter Hagan	98	56	75.0	17.5	7.4	1895	Noank, Conn.
8	220276	LWVO	St. s.	PETER KERR	6,600	4,157	415.0	55.7	31.9	1920	Osaka, Japan
9	210114		St. s.	PETER KOENIG	688	468	162.0	35.6	10.6	1912	Manitowoc, Wis.
10	203898		St. s.	Peter Reiss	95	59	76.0	22.0	11.0	1906	Sturgeon Bay, Wis.
11	207471		St. s.	PETER REISS	5,923	4,217	512.0	54.0	30.0	1910	West Superior, Wis.
12	204819		St. s.	Peter Rinelli	94	64	83.5	23.0	7.3	1907	Port Jefferson, N. Y.
13	220565		St. s.	PETER STUYVESANT	1,721	633	260.5	60.0	15.8	1927	Wilmington, Del.
14	202368		St. s.	PETER WHITE	6,184	4,931	504.0	54.2	31.0	1905	Ecorse, Mich.
15	204030		St. s.	Peter C. Struven	254	118	144.0	22.0	9.5	1907	Pocomoke City, Md.
16	150588		St. s.	Peter D. Hershoy	14	7	42.2	12.3	18.2	1892	Buffalo, N. Y.
17	210818	LORN	St. s.	PETER H. CROWELL	3,101	2,423	313.5	46.1	22.0	1912	Newport News, Va.
18	150404		St. s.	Peter W. French	48	24	72.0	16.5	7.6	1887	Boston, Mass.
19	203677		St. s.	PETER A. B. WIDENER	7,053	5,444	580.0	58.0	27.4	1906	Chicago, Ill.
20	150425		St. s.	Petoskey	770	544	171.3	30.4	12.2	1888	Manitowoc, Wis.
21	210070		St. s.	Petrol	60	30	57.5	16.5	6.5	1912	Hoquiam, Wash.
22	215842	LJKF	St. s.	PETREL	292	124	135.0	22.5	13.4	1917	Superior, Wis.
23	211086		St. w.	PETROLEUM NO. 3	231	159	125.5	28.7	6.2	1913	San Francisco, Calif.
24	80993		St. s.	Philadelphia	87	43	83.2	19.0	8.1	1883	Philadelphia, Pa.
25	150606		St. s.	PHILADELPHIA	826	561	191.0	46.1	15.2	1899	Chester, Pa.
26	208789		St. s.	PHILADELPHIA	45	31	61.0	16.0	8.0	1911	Lorain, Ohio.
27	214565	LGMW	St. s.	PHILADELPHIA	2,453	1,759	253.0	43.5	21.5	1916	Ecorse, Mich.
28	226813		St. s.	PHILADELPHIA	1,028	695	189.5	36.2	14.5	1926	Wilmington, Del.
29	151008		St. s.	Phillip	75	51	65.0	22.8	5.8	1903	Gloucester, Mass.
30	155238		St. s.	Phillip	54	37	58.9	21.9	7.0	1898	Grand Haven, Mich.
31	150245		St. s.	Phillip Hoffman	28	14	61.6	14.0	5.9	1882	Rondout, N. Y.
32	220016		St. s.	Phillip Mago	32	21	48.0	14.5	6.9	1915	Tonawanda, N. Y.
33	201928		St. s.	PHILIP MINCH	5,865	4,471	480.0	52.0	30.0	1906	Lorain, Ohio.
34	220607	MBLD	St. s.	PHILIP PUBLICKER	2,397	1,439	251.0	43.7	22.2	1920	Duluth, Minn.
35	224508		St. s.	PHILIP D. BLOCK	7,931	6,210	586.3	60.2	28.0	1925	Lorain, Ohio.
36	150896		St. s.	Phillip F. Kelly	151	72	89.3	22.3	10.5	1901	Tacoma, Wash.
37	200169		St. s.	Phillip G. Shafer	29	20	64.4	14.3	5.0	1903	Buffalo, N. Y.
38	200478	KSTD	St. s.	PHILIP J. KENNY	154	104	69.7	21.5	10.5	1903	Chester, Pa.
39	150295		St. s.	Phillips Eaton	19	9	49.9	12.6	5.7	1883	Bath, Me.
40	150627		St. s.	Phylomena	39		1973.7	14.0	6.4	1893	Boston, Mass.
41	150775		St. s.	Phoenix	118	80	85.9	22.1	10.5	1898	Tompkins Cove, N. Y.
42	150929	KRLF	St. s.	Phoenix	256	160	126.5	30.5	10.0	1902	Alameda, Calif.
43	216824	LMRB	St. s.	PHOENIX	5,731	3,511	400.8	54.3	31.4	1918	Chester, Pa.
44	217241	LNTR	St. s.	PHOENIX BRIDGE	3,283	2,000	324.0	46.2	25.0	1918	Newark, N. J.
45	214757	LGRW	St. s.	Phyllis	1,266	695	215.3	42.8	17.1	1917	Aberdeen, Wash.
46	130510	KIQR	St. s.	Planktank	599	611	200.0	31.0	11.0	1890	Wilmington, Del.
47	92998		St. w.	Plasa	214	214	170.2	34.0	4.6	1899	Mobile, Ala.
48	150313		St. p.	Piedmont	1,854	1,169	257.1	39.5	15.6	1883	Oakland, Calif.
49	150607	KNWJ	St. s.	PIEDMONT	391	214	141.0	27.0	15.4	1899	Baltimore, Md.
50	150477		St. p.	PIERREPONT	1,095	873	196.0	37.4	14.1	1889	Newburgh, N. Y.
51	150524		St. s.	Pilgrim	261	209	113.7	26.0	7.9	1891	Buffalo, N. Y.
52	150539		St. s.	Pilot	120	60	84.2	20.8	10.1	1891	Philadelphia, Pa.
53	200205		St. s.	Pilot	35	24	59.0	13.2	5.8	1903	Hoquiam, Wash.
54	200227		St. s.	Pilot	88	43	82.5	20.5	9.5	1908	San Francisco, Calif.
55	226248		St. s.	Pilot	35	24	62.0	16.8	6.1	1927	Hoquiam, Wash.
56	150716		St. s.	Pilot Boy	25	17	50.0	14.2	6.1	1896	Bordentown, N. J.
57	150551		St. s.	Pinnars Point	63	34	67.2	16.5	7.4	1891	Philadelphia, Pa.
58	150132	LHFP	St. s.	Pioneer	100	80	107.0	21.0	13.0	1878	do.
59	150549		St. s.	Pioneer	45	22	53.0	16.3	6.4	1891	Berkley, Va.
60	203941		St. s.	PIONEER	6,316	5,021	504.0	54.2	31.0	1907	Wyandotte, Mich.
61	212913	LFDO	St. s.	PIONEER	5,075	3,026	385.7	52.4	28.5	1913	Kiel, Germany
62	214442		St. s.	Pioneer	85	58	62.0	19.8	7.5	1916	Seattle, Wash.
63	222523		St. w.	Pioneer	14	9	40.6	11.5	2.2	1922	Fairbanks, Alaska
64	218409	LRTB	St. s.	PIPESTONE COUNTY	5,102	3,126	390.0	54.2	27.6	1919	Hog Island, Pa.
65	214770		St. s.	PITIRRE	258	137	119.0	25.0	8.4	1917	Jacksonville, Fla.

1 Formerly st. s. (a) Amasonas.
 (b) Richland Queen.
 2 Formerly st. s. (a) George M. Long.
 (b) Standlight No. 1.
 3 Formerly st. s. Eastern Sallor.
 4 Formerly st. s. E. Gunnell.

5 Formerly st. s. Frank T. Lane.
 6 Formerly (a) st. s. Peter C. Struven.
 (b) U. S. Peter C. Struven.
 7 Formerly st. s. W. H. Jackson.
 8 Formerly st. s. Odd Fellow.
 9 Formerly st. s. William M. Wadley.

Steam Vessels

161

Line No.	Service	Crew	Indicated horse-power	Name of owner	Home port	Address of owner
1	Fer.	6	300	Staten Island Ry. Co. (N. Y.)	New York, N. Y.	25 Broadway.
2	Tow.	10	375	Bee Line Transportation Co. (Del.)	Perth Amboy, N. J.	Box 282.
3	Fsh.	7	80	Portland Cold Storage Co.	Portland, Me.	329 Commercial Street.
4	Pas.	17	250	Petaluma & Santa Rosa R. R. Co. (Calif.)	San Francisco, Calif.	Pier No. 9.
5	Frt.	18	800	Aetna Portland Cement Co. (Me.)	Detroit, Mich.	1518 Buhl Building.
6	Tow.	4	150	Hubert Riley	Buffalo, N. Y.	Foot Smith Street (B).
7	Frt.	4	100	Peter Hagan	Philadelphia, Pa.	127 Walnut Street.
8	Frt.	46	3,200	Columbia Pacific Shipping Co. (Oreg.)	Portland, Oreg.	Porter Building.
9	Frt.	9	1,500	P. Koenig Coal Co. (Mich.)	Detroit, Mich.	1480 Gratiot Avenue.
10	Tow.	8	450	O. Reiss Coal Co.	Milwaukee, Wis.	Reiss Building.
11	Frt.	23	1,600	Reiss Steamship Co. (Del.)	Duluth, Minn.	2106 Hammond Avenue.
12	Frt.	6	175	Peter Rinell	New York, N. Y.	Foot Smith Street (B).
13	Pas.	58	2,700	Hudson River Day Line (N. Y.)	do.	Desbrosses Street Pier.
14	Frt.	33	1,700	Presque Isle Transportation Co. (Ohio)	Cleveland, Ohio	Union Trust Building.
15	Fsh.	26	350	Lewes Fertilizer Co. (Del.)	Wilmington, Del.	Lewes, Del.
16	Tow.	2	120	I. M. Ludington Sons (N. Y.)	Rochester, N. Y.	124 Powers Building.
17	Frt.	35	1,400	Mystic Steamship Co. (Mass.) Trustees	Boston, Mass.	111 Devonshire Street.
18	Tow.	6	275	do.	do.	Do.
19	Frt.	25	1,800	Pittsburgh Steamship Co. (W. Va.)	Duluth, Minn.	Wolvyn Building.
20	Pas.	36	450	Chicago & South Haven Steamship Co. (Mich.)	Grand Haven, Mich.	South Haven, Mich.
21	Tow.	4	125	Polson Logging Co. (Wash.)	Seattle, Wash.	Hoquiam, Wash.
22	Fsh.	14	450	Portland Trawling Co. (Me.)	Portland, Me.	186 Middle Street.
23	Frt.	6	200	Standard Oil Co. of California (Del.)	New York, N. Y.	26 Broadway.
24	Tow.	10	350	New York, Philadelphia & Norfolk R. R. Co. (Va.)	Cape Charles, Va.	
25	Fer.	7	1,800	Pennsylvania R. R. Co. (Pa.)	New York, N. Y.	Pennsylvania Station.
26	Fsh.	6	55	Booth Fisheries Co. (Del.)	Chicago, Ill.	205 North Michigan Avenue.
27	Frt.	28	1,300	Clyde Steamship Co. (Me.)	New York, N. Y.	Pier 36, North River.
28	Fer.	8	1,200	Reading Co. (N. J.)	Philadelphia, Pa.	Reading Terminal.
29	Lgt.	3	30	Thomas E. Reed (Mass.)	Gloucester, Mass.	6 Pearce Street.
30	Frt.	3	85	George M. Seaman	Marquette, Mich.	Drummond, Mich.
31	Tow.	5	150	F. J. Bauer Towing-Line (N. Y.)	New York, N. Y.	85 Commercial Street (B).
32	Tow.	2	40	Frank L. Mago	Buffalo, N. Y.	Tonawanda, N. Y.
33	Frt.	30	1,400	Kinsman Transit Co. (Ohio)	Cleveland, Ohio	1001 Rockefeller Building.
34	Tnk.	32	1,250	Adelphia Steamship Corporation (Del.)	Philadelphia, Pa.	Delaware Avenue and Tasker Street.
35	Frt.	34	2,200	Pioneer Steamship Co. (Ohio)	Cleveland, Ohio	1508 Rockefeller Building.
36	Fsh.	7	190	Geo. T. Myers	Seattle, Wash.	Colman Building.
37	Fsh.	3	60	Eliza M. Thomas	Erie, Pa.	25½ West Second Street.
38	Tow.	6	500	New York Towing and Transportation Corporation (N. Y.)	New York, N. Y.	80 Broad Street.
39	Tow.	2	75	A. E. McReel Co. (N. H.)	Portsmouth, N. H.	Exeter, N. H.
40	Frt.	8	15	Gorton-Few Vessels Co. (Mass.)	Gloucester, Mass.	Rowe Square.
41	Tow.	8	450	Goodwin-Gallagher Sand & Gravel Corporation (N. Y.)	New York, N. Y.	20 East Fortieth Street.
42	Frt.	18	240	Goodyear Redwood Lumber Co. (Me.)	San Francisco, Calif.	582 Market Street.
43	Tnk.	44	*3,500	American Tankers Corporation (Mass.)	Boston, Mass.	80 Boylston Street.
44	Frt.	37	*1,500	United States Shipping Board	Newark, N. J.	Kearny, N. J.
45	Frt.	23	800	W. R. Chamberlin	San Francisco, Calif.	215 Market Street.
46	Pas.	26	550	Baltimore, Chesapeake & Atlantic Ry. Co. (Md.)	Baltimore, Md.	Pier 1, Pratt Street.
47	Pas.	31	780	Eagle Packet Co. (Mo.)	St. Louis, Mo.	
48	Fer.	17	257	Central Pacific Ry. Co. (Utah)	San Francisco, Calif.	65 Market Street.
49	Tow.	16	750	Metropolitan Coal Co. (Mass.)	Boston, Mass.	20 Exchange Place.
50	Fer.	8	540	City of New York	New York, N. Y.	Municipal Building.
51	Pas.	11	350	Casco Bay Lines	Portland, Me.	Customhouse Wharf.
52	Tow.	6	300	American Dredging Co. (Pa.)	Philadelphia, Pa.	308 Chestnut Street.
53	Tow.	3	125	Polson Logging Co. (Wash.)*	Seattle, Wash.	Hoquiam, Wash.
54	Tow.	5	300	Ship Owners & Merchants Tugboat Co. (Calif.)	San Francisco, Calif.	Pier 15.
55	Tow.	4	175	Polson Logging Co. (Wash.)	Seattle, Wash.	Hoquiam, Wash.
56	Tow.	3	60	Tugboat Pilot Boy Co. (Del.)	Philadelphia, Pa.	Pier 34, South Wharves.
57	Tow.	4	250	Atlantic Coast Line R. R. Co. (Va.)	Norfolk, Va.	
58	Tow.	12	500	Chas. R. McCormick Lumber Co.	Seattle, Wash.	900 Stuart Building.
59	Tow.	3	70	Norfolk Lighterage Co. (Va.)	Norfolk, Va.	
60	Frt.	31	1,650	Cleveland-Cliffs Steamship Co. (Ohio)	Cleveland, Ohio	1460 Union Trust Building.
61	Tnk.	34	1,500	Standard Oil Co. (N. J.)	New York, N. Y.	26 Broadway.
62	Frt.	4	60	H. D. Hanson	Seattle, Wash.	Bremerton, Wash.
63	Pas.	2	20	George S. Black	Seward, Alaska	Fairbanks, Alaska.
64	Frt.	36	*2,500	United States Shipping Board	Philadelphia, Pa.	Bourse Building.
65	Tnk.	15	150	Porto Rico Mercantile Co. (W. Va.)	San Juan, P. R.	Ochoa Building.

¹⁰ Formerly ^a st. s. Philomena.
^b British st. s. Philomena.
¹¹ Formerly st. s. Neuse.
¹² Formerly st. w. Mary S. Bless.
¹³ Formerly st. s. J. H. Bartow.

¹⁴ Formerly German st. s. Klowa.
¹⁵ Formerly ^a st. s. Pitirre
^b Cuban st. s. Pitirre.
* Sold to W. O. Foss, Seattle, Wash., but not yet redocumented.

Steam Vessels

Line No.	Official No.	Signal letters	Rig	Name of vessel	Tonnage		Dimensions			When built	Where built
					Gross	Net	Length	Breadth	Depth		
1	150741		St. s.	PITTSBURG	794	540	200.0	46.0	15.2	1896	Philadelphia, Pa.
2	208690		St. s.	PITTSBURGH	1,270	820	134.0	40.0	21.7	1911	Buffalo, N. Y.
3	208790		St. s.	PITTSBURGH	45	31	61.0	16.0	8.0	1911	Lorain, Ohio
4	200870		St. s.	PLAINFIELD	1,225	822	200.3	43.4	18.8	1904	Elizabeth, N. J.
5	150670		St. s.	Pleasure	489	293	128.0	51.0	12.0	1894	West Bay City, Mich.
6	219679	LVSM	St. s.	PLOVER	411	208	139.4	25.2	14.2	1920	Savannah, Ga.
7	150391		St. s.	Plow Boy	65	57	77.7	21.0	7.0	1887	West Bay City, Mich.
8	219584	LVNR	St. s.	PLow CITY	3,249	1,988	324.0	40.2	25.0	1920	Newark, N. J.
9	150502	KIIQS	St. p.	PLYMOUTH	3,770	2,280	352.0	50.4	18.8	1890	Chester, Pa.
10	150604		St. s.	Plymouth	373	188	126.2	28.2	15.2	1892	Philadelphia, Pa.
11	213670	LFFM	St. s.	PLYMOUTH	5,286	3,354	368.6	55.2	30.5	1915	Camden, N. J.
12	223789		St. w.	Plymouth	30	20	55.4	20.0	3.4	1924	Pasco, Wash.
13	225315		St. w.	Plymouth	149	149	120.7	25.6	4.0	1926	Paducah, Ky.
14	150326		St. s.	Pocahontas	177	94	118.0	26.4	9.3	1884	Newburgh, N. Y.
15	150454		St. s.	Pocahontas	94	47	82.7	19.6	9.4	1888	Camden, N. J.
16	150628		St. p.	POCAHONTAS	814	541	195.0	33.0	11.0	1893	Wilmington, Del.
17	212389	LDMT	St. s.	Pocahontas	286	147	139.6	24.2	11.5	1914	Milford, Del.
18	150516		St. p.	Pocomoke	656	492	170.0	33.0	9.6	1891	Wilmington, Del.
19	203766	KVSJ	St. s.	POCOMOKE	293	199	125.0	25.0	12.6	1906	Camden, N. J.
20	218059	LRDB	St. s.	POINT BONITA	3,283	2,000	324.0	46.2	25.0	1919	Newark, N. J.
21	218945	LSWN	St. s.	POINT FERMIN	3,283	2,000	324.0	46.2	25.0	1919	do.
22	216656	LMGV	St. s.	POINT JUDITH	2,206	1,325	289.0	44.1	19.0	1918	Portland, Ore.
23	216535	LMBW	St. s.	POINT LOBOS	2,186	1,325	289.0	44.1	19.0	1918	do.
24	216021	LJSB	St. s.	POINT LOMA	2,119	1,289	251.0	43.5	18.1	1918	do.
25	218944	LSWM	St. s.	POINT MONTARA	3,283	2,000	324.0	46.2	25.0	1919	Newark, N. J.
26	219588	LVPB	St. s.	POINT REYES	3,286	2,030	324.0	46.2	25.0	1920	do.
27	219758	LWBM	St. s.	POINT SUR	3,286	2,030	324.0	46.2	25.0	1920	do.
28	219595	LVPJ	St. s.	Pioneer	176	29	95.5	24.7	12.2	1920	Manitowoc, Wis.
29	150653		St. s.	POKANOKET	345	186	151.2	29.0	8.0	1894	Brooklyn, N. Y.
30	212916	LFDH	St. s.	POLARINE	4,046	2,389	354.6	50.0	26.7	1914	Geestemunde, Germany.
31	217303	LPOB	St. s.	POLAR BEAR	4,297	2,623	339.3	49.1	26.5	1918	Baltimore, Md.
32	216530	LMOB	St. s.	POLAR SEA	4,111	2,500	339.3	49.1	26.3	1918	do.
33	217407	LPHQ	St. s.	POLAR STAR	4,297	2,623	339.3	49.1	26.5	1918	do.
34	200590		St. s.	POLO	41	28	63.3	18.0	5.6	1903	New Orleans, La.
35	218068	LRDN	St. s.	POLYBIUS	7,041	5,359	409.6	54.2	27.1	1919	Seattle, Wash.
36	3194		St. s.	Pomham	161	110	100.0	22.0	6.8	1881	Athens, N. Y.
37	220334	MBCD	St. s.	POMONA	7,583	4,819	440.0	56.0	35.2	1920	San Francisco, Calif.
38	226079		St. w.	Pomona	216	183	120.3	28.7	4.7	1926	Portland, Ore.
39	150631	KPJD	St. s.	PONCE	3,506	2,192	317.0	42.0	27.8	1899	Wilmington, Del.
40	218459	LRVQ	St. s.	PONTIA	3,283	1,996	324.0	46.2	25.0	1919	Newark, N. J.
41	150294		St. s.	PONTIAC	112	97	98.6	22.2	7.2	1883	East Providence, R. I.
42	135209		St. s.	PONTIAC	229	129	116.0	29.3	10.8	1876	Detroit, Mich.
43	215048		St. s.	PONTIAC	8,200	6,367	580.0	60.0	37.9	1917	Ecorse, Mich.
44	203851		St. s.	Pontin Brothers	215	121	99.8	30.8	10.5	1907	Tottenville, N. Y.
45	215634		St. s.	Portchester	86	58	70.8	21.3	8.8	1917	do.
46	150167		St. s.	Portland	118	97	85.5	18.1	7.5	1879	Kennebunk, Me.
47	150976		St. s.	Portland	94	486	87.5	21.5	10.0	1902	South Portland, Me.
48	218331		St. w.	Portland	801	683	185.2	40.8	8.1	1919	Portland, Ore.
49	95957		St. w.	Port Allen	88	84	96.6	37.0	6.2	1888	Lake Charles, La.
50	214716	LQQT	St. s.	Port Angeles	1,358	760	223.2	42.3	15.8	1916	North Bend, Ore.
51	204539		St. s.	Port Chester	373	290	113.6	28.3	9.4	1907	Tottenville, N. Y.
52	77354	KPOL	St. s.	PORT COVINGTON	145	99	85.6	22.5	10.7	1899	Camden, N. J.
53	80164		St. s.	Port Newark	82	56	80.0	18.3	8.7	1870	New Brunswick, N. J.
54	220150	LWRB	St. s.	PORT SAUNDERS	112	12	92.7	17.5	11.6	1904	Christiania, Norway
55	219672		St. s.	Porter	181	123	94.2	25.0	13.2	1919	Nyack, N. Y.
56	215812	LJGW	St. s.	PORTO RICO	4,301	2,396	370.7	48.1	25.2	1903	Flensburg, Germany
57	150375	KDMQ	St. s.	Portsmouth	214	107	116.3	23.0	12.0	1886	Wilmington, Del.
58	219119	LTJS	St. s.	PORTSMOUTH	5,881	4,544	410.5	54.2	27.0	1919	Portsmouth, N. H.
59	150660		St. s.	Post Boy	11	5	36.4	11.6	5.2	1894	Buffalo, N. Y.
60	210378	LONJ	St. s.	POTLATCH	575	325	150.0	26.8	16.8	1912	Seattle, Wash.
61	150672	KMBD	St. s.	POTOMAC	763	688	176.8	35.8	11.0	1894	Philadelphia, Pa.
62	150689		St. s.	Potomac	155	77	102.0	30.5	8.5	1895	Baltimore, Md.
63	150687		St. s.	Potomac	145	65	121.0	20.1	8.2	1903	Pocomoke City, Md.

1 Formerly st. s. David W. Burbage.
 2 Formerly st. s. Bound Brook.
 3 Formerly st. s. Continental Bridge.
 4 Formerly st. s. Federal Bridge.
 5 Formerly st. s. Holyoke Bridge.

6 Formerly st. s. East Chicago.
 7 Formerly German st. s. Ema.
 8 Formerly st. s. Baltimore.
 9 Formerly st. s. Pioneer.
 10 Formerly st. s. Excelsior.

Steam Vessels

163

Line No.	Service	Crew	Indicated horse-power	Name of owner	Home port	Address of owner
1	Fer.	7	2,000	Pennsylvania R. R. Co. (Pa.)	New York, N. Y.	Jersey City, N. J.
2	Msc.	11	600	Pittsburgh Coal Co. (Ohio)	Cleveland, Ohio	Rockefeller Building.
3	Fsh.	6	55	Booth Fisheries Co. (Del.)	Chicago, Ill.	205 North Michigan Avenue.
4	Fer.	8	1,200	Central R. R. Co. of New Jersey (N. J.)	New York, N. Y.	143 Liberty Street.
5	Fer.	10	1,600	Detroit & Windsor Ferry Co. (Mich.)	Detroit, Mich.	Foot Woodward Avenue.
6	Fsh.	21	500	Charles Schudt	Rockland, Me.	
7	Pas.	7	40	Charles Fix	Buffalo, N. Y.	1826 Niagara Street.
8	Frt.	28	1,500	Charles Nelson Co. (Calif.)	San Francisco, Calif.	230 California Street.
9	Frt.	190	5,550	New England Steamship Co. (Conn.)	Fall River, Mass.	Pier 3.
10	Tow.	15	675	Lehigh & Wilkes-Barre Coal Co. (Pa.)	New York, N. Y.	143 Liberty Street.
11	Frt.	38	2,500	Plymouth Steamship Corporation (Mass.)	Boston, Mass.	70 Kilby Street.
12	Fer.	2	40	W. H. Switzer	Portland, Oreg.	Plymouth, Wash.
13	Tow.	14	438	Inland Waterways Co. (Del.)	Louisville, Ky.	
14	Tow.	10	750	Cornell Steamboat Co. (N. Y.)	Albany, N. Y.	Kingston, N. Y.
15	Tow.	6	300	Lamberts Point Towboat Co. (Va.)	Norfolk, Va.	Norfolk & Western Piers.
16	Pas.	27	1,000	Keansburg Steamboat Co. (N. J.)	Perth Amboy, N. J.	Keansburg, N. J.
17	Fsh.	29	500	Eubank Tankard Co. (Va.)	Readville, Va.	Kilmarnock, Va.
18	Pas.	32	350	Baltimore, Chesapeake & Atlantic Ry. Co. (Md.)	Baltimore, Md.	Pier 1, Pratt Street.
19	Tow.	14	500	New York, Philadelphia & Norfolk R. R. Co. (Va.)	Cape Charles, Va.	
20	Frt.	37	1,500	Swayne & Hoyt (Calif.)	San Francisco, Calif.	430 Sansome Street.
21	Frt.	37	1,500	do.	do.	Do.
22	Frt.	27	1,400	do.	do.	Do.
23	Frt.	33	1,400	do.	do.	Do.
24	Frt.	29	1,200	Hart-Wood Lumber Co. (Calif.)	do.	1 Drumm Street.
25	Frt.	33	1,500	Swayne & Hoyt (Calif.)	do.	430 Sansome Street.
26	Frt.	37	1,500	do.	do.	Do.
27	Frt.	32	1,500	do.	do.	Do.
28	Tow.	8	450	James McWilliams Blue Line (N. J.)	New York, N. Y.	1 Broadway.
29	Pas.	15	300	Gulf Coast Steamship Co. (Ala.) Co. (Del.)	Tampa, Fla.	603 Water Street.
30	Tnk.	34	1,500	Standard Oil Co. (N. J.)	New York, N. Y.	26 Broadway.
31	Frt.	69	1,800	United States Shipping Board	Baltimore, Md.	Merchants and Manufacturers' Building.
32	Ref.	56	1,800	do.	do.	Do.
33	Pas.	69	1,800	do.	do.	Do.
34	Tow.	9	100	Gulf Crushing Co. (La.)	New Orleans, La.	816 Howard Street.
35	Frt.	49	3,500	United States Shipping Board	Seattle, Wash.	841 Railroad Avenue South.
36	Frt.	4	300	Providence, Fall River & Newport Steamboat Co. (R. I.)	Providence, R. I.	136 Dyer Street.
37	Frt.	38	3,100	Pomona S. S. Co. (Del.)	Tacoma, Wash.	Tacoma Building.
38	Tow.	10	175	Cowlitz Towing Co. (Oreg.)	Portland, Oreg.	181 Oak Street.
39	Pas.	59	1,650	New York & Porto Rico Steamship Co. (Me.)	New York, N. Y.	25 Broadway.
40	Frt.	37	1,500	United States Shipping Board	Newark, N. J.	Kearny, N. J.
41	Pas.	7	250	Steamer Pontiac (N. Y.)	New York, N. Y.	53 South Street.
42	Fer.	8	360	Detroit & Windsor Ferry Co. (Mich.)	Detroit, Mich.	Foot Woodward Avenue.
43	Frt.	31	1,900	Cleveland-Cliffs S. S. Co. (Ohio)	Cleveland, Ohio	1460 Union Trust Building.
44	Tow.	6	250	Pontin Boat Corporation (Del.)	New York, N. Y.	90 West Street.
45	Tow.	5	350	Red Star Towing & Transportation Co. (W. Va.)	do.	17 Battery Place.
46	Fsh.	23	200	John A. Hayes	New London, Conn.	
47	Frt.	5	350	Central Wharf Towboat Co.	Portland, Me.	84 Commercial Street.
48	Tow.	7	1,500	Port of Portland Commission	Portland, Oreg.	Spalding Building.
49	Fer.	5	110	Baton Rouge Transportation Co. (La.)	Baton Rouge, La.	Box 516.
50	Frt.	26	900	Charles Nelson Co. (Calif.)	San Francisco, Calif.	230 California Street.
51	Frt.	5	400	Port Chester Transportation Co. (N. Y.)	New York, N. Y.	Port Chester, N. Y.
52	Tow.	9	500	Curtis Bay Towing Co. (Md.)	Baltimore, Md.	1631 Munsey Building.
53	Tow.	9	135	Newark & New York Towboat Co. (N. J.)	Newark, N. J.	1 Passaic Street.
54	Fsh.	11	52	California Sea Products Co. (Calif.)	San Francisco, Calif.	332 Pine Street.
55	Tow.	9	450	Cottman Co. (Md.)	Baltimore, Md.	Keyser Building.
56	Pas.	97	3,000	New York & Porto Rico Steamship Co. (Me.)	New York, N. Y.	25 Broadway.
57	Tow.	15	915	New York, Philadelphia & Norfolk R. R. Co. (Va.)	Cape Charles, Va.	
58	Frt.	53	2,800	United States Shipping Board	Portsmouth, N. H.	
59	Tow.	3	200	Gowanus Towing Co. (N. Y.)	New York, N. Y.	Foot Smith Street (B.).
60	Pas.	28	650	Puget Sound Navigation Co. (Wash.)	Seattle, Wash.	32 Colman Dock.
61	Frt.	26	450	Baltimore & Virginia Steamboat Co. (Md.)	Baltimore, Md.	Pier 1, Pratt Street.
62	Frt.	6	350	Baltimore & Ohio R. R. Co. (Md.)	do.	Baltimore and Charles Streets.
63	Fsh.	25	225	Morris Fisher Co. (Va.)	Reedville, Va.	

¹¹ Formerly st. s. New York Central No. 24.
¹² Formerly st. w. Hazel.
¹³ Formerly st. s. (a) Jack Dykman.
 (b) S. O. Co. No. 4.

¹⁴ Formerly st. s. Winnie.
¹⁵ Formerly British st. s. Port Saunders.
¹⁶ Formerly (a) German st. s. Prinz Joachim.
 (b) Moccasin.

Steam Vessels

Line No.	Official No.	Signal letters	Rig	Name of vessel	Tonnage		Dimensions			When built	Where built
					Gross	Net	Length	Breadth	Depth		
1	215458	LHQW	St. s.	POTOMAC.....+	9,709	5,632	499.3	68.1	28.8	1900	Geestmunde, Germany.
2	150855		St. w.	Potrero.....□	531	452	145.0	35.0	8.0	1900	Alameda, Calif.
3	20434		St. s.	Pottawattomie.....□	18	11	48.0	11.6	5.5	1871	Green Bay, Wis.
4	220620	MBLK	St. s.	POTTER.....□+	6,171	3,797	395.5	65.0	31.4	1920	New Orleans, La.
5	215041		St. s.	POUGHKEEPSIE.....□	1,566	948	206.8	47.0	14.2	1917	Tampa, Fla.
6	217910	LQST	St. s.	POUGHKEEPSIE.....□+	5,588	3,466	400.5	54.2	30.4	1910	Newburgh, N. Y.
7	202339		St. s.	POWELL STACKHOUSE.....+	6,171	4,919	504.0	54.2	31.0	1905	Wyandotte, Mich.
8	205037	KWRC	St. s.	POWERFUL.....-	176	120	59.4	24.1	12.1	1908	Port Richmond, N. Y.
9	96449		St. s.	Powhatan.....-	35	23	57.1	15.1	7.3	1884	Baltimore, Md.
10	150765		St. s.	Powhatan.....-	56	25	76.3	19.4	6.5	1897	Pocomoke City, Md.
11	200094		St. s.	Powow.....-	48	25	69.0	18.8	7.1	1904	Kennebunk, Me.
12	150938	KRPD	St. s.	Prentiss.....□	406	267	144.0	34.5	11.5	1902	Oakland, Calif.
13	150783		St. s.	President.....-	112	76	86.3	22.1	10.2	1898	Tomkins Cove, N. Y.
14	221203	MORK	St. s.	PRESIDENT ADAMS.....□+⊕	10,558	6,200	502.1	62.2	28.3	1921	Camden, N. J.
15	220485	MBGT	St. s.	PRESIDENT CLEVELAND.....□+⊕	14,123	8,393	517.0	72.2	27.8	1921	Newport News, Va.
16	215457	LHQV	St. s.	PRESIDENT FILLMORE.....+	9,699	5,641	499.1	60.1	34.7	1899	Stettin, Germany.
17	221426	MOWJ	St. s.	PRESIDENT GARFIELD.....□+⊕	10,558	6,200	502.1	62.2	28.3	1921	Camden, N. J.
18	221633	MDFK	St. s.	PRESIDENT GRANT.....□+⊕	14,119	8,405	517.0	72.2	27.8	1921	Sparrows Point, Md.
19	221844	MDJB	St. s.	PRESIDENT HARDING.....□+⊕	13,869	8,171	516.5	72.2	27.8	1921	Camden, N. J.
20	220952	MQGR	St. s.	PRESIDENT HARRISON.....□+⊕	10,533	6,105	502.1	62.2	28.3	1921	do.
21	220858	MOBG	St. s.	PRESIDENT HAYES.....□+⊕	10,533	6,195	502.1	62.2	28.3	1920	do.
22	221058	MOLE	St. s.	PRESIDENT JACKSON.....□+⊕	14,123	8,377	517.0	72.2	27.8	1921	Newport News, Va.
23	221042	MOKS	St. s.	PRESIDENT JEFFERSON.....□+⊕	14,174	8,443	516.5	72.2	27.8	1921	Camden, N. J.
24	221645	MDFP	St. s.	PRESIDENT LINCOLN.....□+⊕	14,187	8,359	516.5	72.2	27.8	1921	do.
25	221314	MOTL	St. s.	PRESIDENT MCKINLEY.....□+⊕	14,127	8,400	516.5	72.2	27.8	1921	do.
26	221727	MDGV	St. s.	PRESIDENT MADISON.....□+⊕	14,187	8,341	516.5	72.2	27.8	1921	do.
27	220325	LWVT	St. s.	PRESIDENT MONROE.....□+⊕	10,533	6,195	502.1	62.2	28.3	1920	do.
28	220987	MCHW	St. s.	PRESIDENT PIERCE.....□+⊕	14,123	8,393	517.0	72.2	27.8	1921	Sparrows Point, Md.
29	221054	MOKW	St. s.	PRESIDENT POLK.....□+⊕	10,500	6,304	502.1	62.2	28.3	1921	Camden, N. J.
30	221732		St. s.	PRESIDENT ROOSEVELT.....□+⊕	2,481	1,687	241.0	46.1	18.4	1921	Mariners Harbor, N. Y.
31	221901	MDJW	St. s.	PRESIDENT ROOSEVELT.....□+⊕	13,869	8,138	516.5	72.2	27.8	1922	Camden, N. J.
32	221233	MCSG	St. s.	PRESIDENT TAFT.....□+⊕	14,123	8,415	517.0	72.2	27.8	1921	Sparrows Point, Md.
33	220709	MBRD	St. s.	PRESIDENT VAN BUREN.....□+⊕	10,533	6,195	502.1	62.2	28.3	1920	Camden, N. J.
34	221374	MOVN	St. s.	PRESIDENT WILSON.....□+⊕	14,127	8,319	516.5	72.2	27.8	1921	do.
35	150786		St. s.	PRESQUE ISLE.....□+⊕	4,678	3,486	406.0	60.0	28.0	1898	Cleveland, Ohio.
36	204350		St. s.	Presque Isle.....-	41	35	61.0	17.5	7.8	1907	Erie, Pa.
37	205324		St. s.	PRICE MCKINNEY.....□	4,671	3,433	432.0	54.0	28.0	1908	Lorain, Ohio.
38	150146		St. p.	Pride of the River.....□	619	553	175.0	39.0	8.0	1878	San Francisco, Calif.
39	150963		St. s.	Primrose.....-	58	40	70.5	19.3	8.0	1902	Athens, N. Y.
40	96347		St. w.	Princess.....-	181	181	160.0	30.0	4.1	1896	Jeffersonville, Ind.
41	116210		St. p.	Princess.....-	335	335	175.0	37.0	5.8	1888	do.
42	203445	KVQS	St. s.	Princess.....-	151	103	107.0	22.2	10.7	1906	Baltimore, Md.
43	115833		St. s.	Princeton.....-	43	21	57.2	15.6	8.3	1882	Buffalo, N. Y.
44	150876		St. s.	PRINCETON.....-	4,473	3,379	454.0	60.0	28.5	1900	Lorain, Ohio.
45	212833	LFBP	St. s.	PRINCETON.....□+⊕	5,061	3,049	385.8	52.4	28.5	1912	Kiel, Germany.
46	150666		St. p.	PRISCILLA.....-	5,292	2,673	425.8	52.3	18.3	1894	Chester, Pa.
47	150965		St. s.	Priscilla.....-	61	19	82.0	16.0	8.0	1902	Alameda, Calif.
48	217660		St. s.	Priscilla.....-	54	28	71.1	19.0	7.4	1919	Thomaston, Me.
49	217682	LQFP	St. s.	PROCTOR.....+	2,324	1,396	251.0	43.6	22.2	1919	Superior, Wis.
50	150692		St. w.	Proctor K. Smiley.....+	66	66	92.0	30.0	3.2	1895	Oatlettsburg, Ky.
51	150598		St. s.	PROGRESS.....+	2,424	1,761	340.0	42.0	25.0	1892	Superior, Wis.
52	150892		St. s.	Progress.....-	27	18	53.7	15.2	6.5	1901	Madison, Md.
53	213862		St. s.	Progressive.....-	77	52	70.5	20.7	8.4	1916	W. New Brighton, N. Y.
54	150590		St. s.	Pronise.....-	473	295	119.5	38.8	12.0	1892	Detroit, Mich.
55	203020		St. w.	Pronto.....-	94	72	100.0	19.0	6.0	1906	Portland, Ore.
56	219671		St. s.	Propeller.....-	181	123	94.2	25.0	13.2	1919	Nyack, N. Y.
57	150784		St. s.	Prospector.....-	41	25	61.2	14.6	5.2	1898	Seattle, Wash.
58	150781		St. s.	Prosper.....-	111	52	84.1	18.6	9.6	1898	Port Townsend, Wash.

1 Formerly {a German st. s. Neckar.
b st. s. Antigone.
Formerly st. s. Hygela.
Formerly st. s. Centennial State.
Formerly st. s. Golden State.
Formerly {a German st. s. Hamburg
b U. S. Navy Powhatan
c st. s. Naw Rochelle.
d st. s. Hudson.

6 Formerly st. s. Blue Hen State.
7 Formerly st. s. Pine Tree State.
8 Formerly {a st. s. Lone Star State.
b st. s. President Taft.
9 Formerly st. s. Wolverine State.
10 Formerly st. s. Creole State.
11 Formerly st. s. Silver State.
12 Formerly st. s. Wenatchee.
13 Formerly st. s. Hoosier State.

Line No.	Service	Crew	Indicated horse-power	Name of owner	Home port	Address of owner
1	Pas.	98	3,147	United States Shipping Board.....	New York, N. Y.....	45 Broadway.
2	Frt.	14	300	Potrero Transit Co. (Calif.).....	San Francisco, Calif.....	620 Market Street.
3	Pas.	3	30	Wm. E. Parmelee.....	Grand Haven, Mich.....	Charlevoix, Mich.
4	Frt.	49	2,800	United States Shipping Board.....	New Orleans, La.....	Carondelet Building.
5	Pas.	40	1,200	Columbus Trust Co. (N. Y.).....	New York, N. Y.....	Newburgh, N. Y.
6	Frt.	53	3,000	United States Shipping Board.....	do.....	45 Broadway.
7	Frt.	32	1,800	Mahoning Steamship Co. (Ohio).....	Cleveland, Ohio.....	Leader-News Building.
8	Tow.	6	250	Lehigh Valley R. R. Co. (N. J.).....	New York, N. Y.....	143 Liberty Street.
9	Tow.	3	109	Cottman Co. (Md.).....	Baltimore, Md.....	Keyser Building.
10	Tow.	7	160	F. W. Darling.....	Newport News, Va.....	Hampton, Va.
11	Tow.	4	350	Ross Tow Boat Co. (Mass.).....	Boston, Mass.....	28 T Wharf.
12	Frt.	23	400	Andrew F. Mahoney (Calif.).....	San Francisco, Calif.....	1 Drumm Street.
13	Pas.	6	500	Mallory Steamship Co. (Me.).....	New York, N. Y.....	Pier 36, North River.
14	Pas.	130	7,000	Dollar Steamship Line (Calif.).....	San Francisco, Calif.....	311 California Street.
15	Pas.	235	12,000	do.....	do.....	Do.
16	Pas.	295	6,500	United States Shipping Board.....	New York, N. Y.....	45 Broadway.
17	Pas.	115	6,000	Dollar Steamship Line (Calif.).....	San Francisco, Calif.....	311 California Street.
18	Pas.	198	12,000	Admiral Oriental Line (Wash.).....	Seattle, Wash.....	1519 Railroad Avenue South.
19	Pas.	240	12,000	United States Shipping Board.....	New York, N. Y.....	45 Broadway.
20	Pas.	150	7,000	Dollar Steamship Line (Calif.).....	San Francisco, Calif.....	311 California Street.
21	Pas.	145	6,000	do.....	do.....	Do.
22	Pas.	120	12,000	Admiral Oriental Line (Wash.).....	Seattle, Wash.....	1519 Railroad Avenue South.
23	Pas.	210	13,000	do.....	do.....	Do.
24	Pas.	109	12,000	Dollar Steamship Line (Calif.).....	San Francisco, Calif.....	311 California Street.
25	Pas.	210	12,000	Admiral Oriental Line (Wash.).....	Seattle, Wash.....	1519 Railroad Avenue South.
26	Pas.	200	11,000	do.....	do.....	Do.
27	Pas.	115	6,000	Dollar Steamship Line (Calif.).....	San Francisco, Calif.....	311 California Street.
28	Pas.	240	12,000	do.....	do.....	Do.
29	Pas.	49	6,000	do.....	do.....	Do.
30	Pas.	11	3,500	City of New York.....	New York, N. Y.....	Municipal Building.
31	Pas.	130	15,000	United States Shipping Board.....	do.....	45 Broadway.
32	Pas.	238	12,000	Dollar Steamship Line (Calif.).....	San Francisco, Calif.....	311 California Street.
33	Pas.	115	6,000	do.....	do.....	Do.
34	Pas.	240	12,000	do.....	do.....	Do.
35	Frt.	27	1,500	Presque Isle Transportation Co. (Ohio).....	Cleveland, Ohio.....	Union Trust Building.
36	Pas.	4	50	Nautical Amusement Co. (Ohio) ^a	do.....	Rocky River, Ohio.
37	Frt.	22	1,500	Pioneer S. S. Co. (Ohio).....	do.....	1518 Rockefeller Building.
38	Pas.	17	650	California Transportation Co. (Calif.).....	San Francisco, Calif.....	Pier 30.
39	Tow.	5	183	Cornell Steamboat Co. (N. Y.).....	Albany, N. Y.....	Kingston, N. Y.
40	Pas.	25	258	Edgar E. Eaton.....	Pittsburgh, Pa.....	Wilkesburg, Pa.
41	Pas.	11	686	River Excursion Co. (Del.).....	Cincinnati, Ohio.....	Foot Main Street.
42	Tow.	8	500	Cahill Towing Line (N. J.).....	New York, N. Y.....	11 Moore Street.
43	Tow.	4	120	American Construction Co. (Ohio).....	Cleveland, Ohio.....	Marion Building.
44	Frt.	23	2,000	Pittsburgh Steamship Co. (W. Va.).....	Duluth, Minn.....	Wolvin Building.
45	Tnk.	29	1,500	Standard Oil Co. (N. J.).....	New York, N. Y.....	26 Broadway.
46	Pas.	180	8,500	New England Steamship Co. (Conn.).....	Fall River, Mass.....	Pier 3.
47	Tow.	5	200	Shell Co. of California (Calif.).....	San Francisco, Calif.....	200 Bush Street.
48	Tow.	5	90	Doane Tow Boat Co. (Mass.).....	Boston, Mass.....	74 Long Wharf.
49	Frt.	35	1,500	United States Shipping Board.....	New York, N. Y.....	45 Broadway.
50	Fer.	4	54	Kenova Wharf & Ferry Co. (W. Va.).....	Pittsburgh, Pa.....	Kenova, W. Va.
51	Frt.	27	1,600	Westland S. S. Co. (Ohio).....	Cleveland, Ohio.....	1513 Superior Avenue.
52	Tow.	4	100	Port Utilities Commission (S. C.).....	Charleston, S. C.....	
53	Tow.	6	400	Newtown Creek Towing Co. (N. Y.).....	New York, N. Y.....	Long Island City, N. Y.
54	Fer.	10	1,400	Detroit & Windsor Ferry Co. (Mich.).....	Detroit, Mich.....	Foot Woodward Avenue.
55	Tow.	7	300	Port of Portland Commission.....	Portland, Oreg.....	Spalding Building.
56	Tow.	11	750	Suderman & Young Towing Co. (Tex.).....	Galveston, Tex.....	905 United States National Bank Building.
57	Tow.	4	70	Volney C. F. Young.....	Seattle, Wash.....	Olympia, Wash.
58	Tow.	9	250	Bellingham Tug & Barge Co. (Wash.).....	do.....	1214 Cornwall Avenue.

¹⁴ Formerly st. s. Keystone State.
¹⁵ Formerly st. s. Bay State.
¹⁶ Formerly st. s. Panhandle State.
¹⁷ Formerly st. s. Hawkeye State.
¹⁸ Formerly st. s. Granite State.
¹⁹ Formerly st. s. Peninsula State.
²⁰ Formerly st. s. Buckeye State.
²¹ Formerly st. s. Old North State.
²² Formerly st. s. Empire State.

²³ Formerly st. w. (a) H. W. Butterff.
 (b) John Lee.
²⁴ Formerly st. p. Sunshine.
²⁵ Formerly st. s. (a) Shaughraun.
 (b) Alpha.
²⁶ Formerly German st. s. Sloux.
²⁷ Formerly st. s. Pathfinder.
²⁸ Sold to George L. Ensign, Cleveland, Ohio, but not yet redocumented.

Steam Vessels

Line No.	Official No.	Signal letters	Rlg	Name of vessel	Tonnage		Dimensions			When built	Where built
					Gross	Net	Length	Breadth	Depth		
1	3778		St. s.	Protector	40	22	60.2	14.8	6.2	1890	Norfolk, Va.
2	150255		St. s.	Protector	98	49	92.9	20.0	9.8	1882	Camden, N. J.
3	201723		St. p.	PROVIDENCE	4,365	2,502	279.4	50.0	18.0	1905	Quincy, Mass.
4	220625	MBLR	St. s.	PROVINCETOWN	6,216	3,805	402.6	53.2	32.0	1920	Groton, Conn.
5	150835	KQMR	St. s.	PRUDENCE	292	198	122.3	25.0	14.0	1900	Camden, N. J.
6	217591	LPVW	St. s.	PRUSA	5,113	3,102	390.0	54.2	27.6	1919	Hog Island, Pa.
7	217015	LNFG	St. s.	PUGET SOUND	4,838	3,630	379.1	53.1	27.0	1918	Tacoma, Wash.
8	201984		St. w.	Pup	33	21	54.0	15.6	3.4	1905	Ballard, Wash.
9	150898		St. s.	PURITAN	1,762	1,267	259.0	40.5	26.6	1901	Toledo, Ohio
10	208030		St. s.	PUT IN BAY	1,182	731	220.0	46.5	17.6	1911	Wyandotte, Mich.
11	218795	LSNV	St. s.	PUTNAM	3,545	2,174	324.0	46.2	25.0	1919	Newark, N. J.
12	220141		St. s.	PUTNAM	294	164	146.3	20.2	10.9	1920	Long Island City, N. Y.
13	116371		St. w.	Pyramid	603	457	161.0	27.5	7.0	1890	San Francisco, Calif.
14	211162		St. s.	Q. A. Gilmore	99	51	71.0	20.0	12.5	1913	Cleveland, Ohio
15	219524	LVKT	St. s.	QUAKER CITY	4,961	3,032	390.0	54.2	27.8	1920	Hog Island, Pa.
16	20587	JVWG	St. s.	Queen	2,727	1,672	331.2	38.5	21.2	1882	Philadelphia, Pa.
17	20605		St. s.	Queen	42	18	64.0	16.0	6.0	1892	Astoria, Ore.
18	20627		St. s.	Queen	24	16	54.0	14.5	5.5	1900	San Francisco, Calif.
19	217551	LPTD	St. s.	QUEEN	2,592	1,604	251.0	43.6	26.1	1919	Wyandotte, Mich.
20	20612		St. s.	QUEEN CITY	3,785	2,574	401.4	48.0	23.7	1896	Cleveland, Ohio
21	20614		St. w.	Queen City	624	624	236.0	44.0	7.0	1897	Cincinnati, Ohio
22	203355		St. s.	Queen City	24	17	53.2	13.3	5.6	1906	Buffalo, N. Y.
23	20582		St. s.	Queen Mab	19	9	51.6	13.4	4.6	1880	Tottenville, N. Y.
24	202347		St. s.	QUEENS	1,954	1,329	246.4	46.1	18.4	1905	Sparrows Point, Md.
25	200379		St. s.	Quequechan	76	37	75.3	20.1	8.2	1903	Bath, Me.
26	20581		St. s.	Quickstep	231	128	144.8	19.9	9.9	1879	Noank, Conn.
27	20617		St. w.	Quickstep	343	233	123.8	24.8	4.4	1898	Seattle, Wash.
28	220250	LWTF	St. s.	QUILLWARK	6,034	4,445	402.6	53.0	32.2	1920	Oakland, Calif.
29	220985	MCMT	St. s.	Quinault	1,138	610	210.0	43.1	15.4	1921	Portland, Ore.
30	222706	MDWB	St. s.	QUINCY	3,789	2,368	350.5	51.0	22.6	1909	Sunderland, England.
31	206702		St. s.	QUINCY A. SHAW	6,336	5,013	504.0	54.0	30.0	1911	Lorain, Ohio
32	218309	LTWM	St. s.	QUINNIPIAC	6,202	3,844	409.6	54.4	27.4	1919	Groton, Conn.
33	217144	LNMR	St. s.	QUISTCONCK	5,144	3,072	390.0	54.2	27.6	1918	Hog Island, Pa.
34	218370	LRSD	St. s.	Quitacas	4,767	2,950	379.4	53.1	27.0	1919	Tacoma, Wash.
35	219419		St. s.	Quoque	183	105	92.5	25.1	15.7	1919	Wilmington, Del.
36	216643		St. s.	R. Lenahan	341	250	148.1	22.4	11.8	1918	Brooklyn, N. Y.
37	110893		St. s.	R. Miller	83	56	75.1	18.5	6.8	1891	Astoria, Ore.
38	111336		St. s.	R. B. Douglas	176	87	127.0	20.5	9.1	1901	Pocomoke City, Md.
39	110896		St. s.	R. O. Velt	192	96	106.2	23.8	12.2	1891	Athens, N. Y.
40	221897	MDJV	St. s.	R. D. LEONARD	1,778	1,082	265.9	39.2	19.6	1922	Wilmington, Del.
41	201815		St. s.	R. E. DOVILLE	102	69	120.5	23.0	7.0	1905	Toledo, Ohio
42	213683		St. s.	R. E. Matton	29	18	62.5	14.9	7.8	1915	Benton Harbor, Mich.
43	214488		St. s.	R. G. Cooper	28	19	53.0	14.0	5.9	1916	Manitowoc, Wis.
44	110549		St. s.	R. G. Townsend	83	41	81.6	20.5	8.5	1882	Philadelphia, Pa.
45	111046		St. s.	R. J. Barrett	109	54	84.0	21.5	10.2	1893	Athens, N. Y.
46	200183		St. s.	R. J. Foster	45	31	70.0	16.6	7.0	1903	New Baltimore, N. Y.
47	221109	MCQN	St. s.	R. J. HANNA	7,095	4,388	435.0	56.2	33.4	1921	Oakland, Calif.
48	219914		St. w.	R. J. Stewart	63	63	90.4	20.5	3.9	1920	St. Joseph, Mo.
49	204701		St. s.	R. L. AGASSIZ	6,530	4,910	532.0	56.2	31.0	1907	Chicago, Ill.
50	162391		St. s.	R. M. Shanklin	163	97	104.0	30.0	9.0	1905	Tottenville, N. Y.
51	207693		St. s.	R. P. REIDENBACH	71	37	68.7	17.0	11.0	1910	Cleveland, Ohio
52	77532		St. s.	R. R. RICHARDSON	4,046	2,925	414.0	50.0	28.0	1902	Lorain, Ohio
53	110910		St. s.	R. T. Roy	23	15	54.0	14.2	6.7	1891	Cleveland, Ohio
54	215267		St. s.	R. W. Dutch	16	11	38.2	11.8	4.0	1917	Manitowoc, Wis.
55	214951	LGWP	St. s.	R. W. STEWART	7,530	4,596	467.6	62.7	32.0	1917	Camden, N. J.
56	218515	LSBF	St. s.	R. Granger Benson	177	30	95.5	24.7	12.2	1919	Groen Bay, Wis.
57	220673	MBPS	St. s.	Racehorse	104	101	94.5	24.8	12.0	1920	Eastport, Md.
58	212670		St. s.	RACINE	65	31	68.7	17.0	11.0	1914	Cleveland, Ohio
59	110460	KQSR	St. s.	Radha	255	116	145.0	20.0	12.2	1881	Newburgh, N. Y.
60	111443		St. s.	RADIANT	81	55	74.0	18.0	9.0	1903	Philadelphia, Pa.
61	211610	LDFT	St. s.	RADIANT	2,487	1,258	250.0	43.0	26.0	1913	Cleveland, Ohio
62	222342		St. s.	RADIO	21	14	41.2	13.2	5.2	1922	Buffalo, N. Y.
63	222888		St. s.	Radio	189	94	94.2	25.0	13.2	1923	Brooklyn, N. Y.
64	220477		St. s.	Radium	107	54	79.0	24.1	7.5	1920	Rockland, Me.
65	105323		St. s.	Radnor	45	22	68.9	15.6	7.6	1873	Baltimore, Md.
66	111109		St. s.	Radnor	122	83	80.2	22.7	10.8	1896	South Amboy, N. J.
67	216293	LKJN	St. s.	RADNOR	7,699	5,598	434.3	57.7	27.1	1918	Chester, Pa.
68	208211		St. s.	Rainbow	29	20	56.7	15.5	6.3	1910	Erie, Pa.

¹ Formerly st. s. Bentley.

² Formerly ^a St. s. Protector.

³ Formerly ^b U. S. Q. M. O. st. s. Protector.

⁴ Formerly st. p. Sunol.

⁵ Formerly st. s. Queen of the Pacific.

⁶ Formerly st. s. Lake Flovilla.

⁷ Formerly ^a German st. s. Vogesen

⁸ Formerly ^b U. S. Navy Quincy.

Line No.	Service	Crew	Indicated horse-power	Name of owner	Home port	Address of owner
1	Tow.	1	100	Norfolk Lighterage Co. (Va.)	Norfolk, Va.	Foot Palmetta Street.
2	Tow.	6	475	Mobile & Gulf Navigation Co. (Ala.)	Mobile, Ala.	Pier 3.
3	Frt.	240	5,500	New England Steamship Co. (Conn.)	Fall River, Conn.	Groton, Conn.
4	Frt.	50	3,800	United States Shipping Board	New London, Conn.	111 Walnut Street.
5	Tow.	16	750	Tugboat Prudence Co. (Del.)	Philadelphia, Pa.	Bourse Building.
6	Frt.	43	2,500	United States Shipping Board	do.	
7	Frt.	50	2,600	do.	Tacoma, Wash.	
8	Tow.	3	25	John O. Green	Eagle, Alaska	Fairbanks, Alaska.
9	Pas.	32	1,700	R. Floyd Clinch	Chicago, Ill.	645 Rookery Building.
10	Pas.	60	3,000	Ashley & Dustin Steamers Line (Mich.)	Detroit, Mich.	170 First Street.
11	Frt.	37	1,500	United States Shipping Board	Newark, N. J.	Kearny, N. J.
12	Frt.	2	400	New York Canal & Great Lakes Corporation (Del.)	New York, N. Y.	67 Wall Street.
13	Frt.	9	120	California Salt Co. (Del.)	San Francisco, Calif.	200 Bush Street.
14	Tow.	5	400	Great Lakes Towing Co. (N. J.)	Cleveland, Ohio	Union Trust Building.
15	Frt.	41	2,500	United States Shipping Board	Philadelphia, Pa.	Bourse Building.
16	Pas.	82	3,000	Pacific Steamship Co. (Me.)	Tacoma, Wash.	Arthur Rust Building.
17	Tow.	3	90	Allman-Hubble Tug Boat Co. (Wash.)	Seattle, Wash.	Hoquiam, Wash.
18	Fsh.	3	75	Alaska Packers Association (Calif.)	San Francisco, Calif.	111 California Street.
19	Frt.	31	1,300	Queen Steamship Corporation (Del.)	Duluth, Minn.	McDougall Terminal.
20	Frt.	30	1,700	Pittsburgh Steamship Co. (W. Va.)	do.	Wolvin Building.
21	Pas.	50	1,214	Louisville & Cincinnati Packet Co. (Ky.)	Cincinnati, Ohio	Foot Main Street.
22	Tow.	2	25	State of New York	Buffalo, N. Y.	Foot Porter Avenue.
23	Tow.	3	45	Martha Johnson	New York, N. Y.	Jersey City, N. J.
24	Fer.	15	3,500	City of New York (N. Y.)	do.	Municipal Building.
25	Frt.	2	250	Staples Transportation Co. (Me.)	Fall River, Mass.	404 Davol Street.
26	Fsh.	23	350	John A. Hayes	New London, Conn.	
27	Pas.	18	300	Alaska Rivers Navigation Co. (Alaska)	Seward, Alaska	McGrath, Alaska.
28	Frt.	43	2,800	United States Shipping Board	San Francisco, Calif.	369 Pine Street.
29	Frt.	25	925	Hart-Wood Lumber Co. (Calif.)	do.	1 Drumm Street.
30	Frt.	34	2,500	Quincy Steamship Co. (N. Y.)	New York, N. Y.	11 Broadway.
31	Frt.	32	1,760	Calumet Transportation Co. (Ohio)	Cleveland, Ohio	Leader-News Building.
32	Frt.	44	2,500	United States Shipping Board	New London, Conn.	Groton, Conn.
33	Frt.	42	2,500	do.	Philadelphia, Pa.	Bourse Building.
34	Frt.	41	2,500	do.	Tacoma, Wash.	
35	Tow.	6	400	Long Island R. R. Co. (N. Y.)	New York, N. Y.	Long Island City, N. Y.
36	Frt.	10	150	L. & L. Canal Line (N. Y.)	Albany, N. Y.	Athens, N. Y.
37	Tow.	4	100	Knappton Towboat Co. (Wash.)	Astoria Building	Knappton, Wash.
38	Fsh.	26	250	Morris Fisher Co. (Va.)	Reedville, Va.	
39	Tow.	10	500	Houston Towing Co. (Tex.)	Houston, Tex.	811 Cotton Exchange Building.
40	Tnk.	21	750	Atlantic Refining Co. (Pa.)	Philadelphia, Pa.	260 South Broad Street.
41	Drq.	9	250	Doville Lake Sand & Gravel Co.	Toledo, Ohio	424 Water Street.
42	Tow.	3	200	Steamtug R. E. Matton (N. Y.)	Albany, N. Y.	Waterford, N. Y.
43	Fsh.	5	75	J. Wheaton	Port Huron, Mich.	407 East Water Street.
44	Tow.	8	348	Cornell Steamboat Co. (N. Y.)	Albany, N. Y.	Kingston, N. Y.
45	Tow.	5	400	Edward E. Barrett	New York, N. Y.	90 West Street.
46	Tow.	4	124	Cornell Steamboat Co. (N. Y.)	Albany, N. Y.	Kingston, N. Y.
47	Tnk.	37	3,000	Standard Oil Co. of California (Del.)	San Francisco, Calif.	225 Bush Street.
48	Tow.	3	148	Pioneer Sand Co. (Mo.)	Kansas City, Mo.	St. Joseph, Mo.
49	Frt.	32	1,800	Calumet Transportation Co. (Ohio)	Cleveland, Ohio	Leader-News Building.
50	Tow.	6	335	Crew Levick Co. (Pa.)	Philadelphia, Pa.	219 North Broad Street.
51	Tow.	4	250	Great Lakes Towing Co. (N. J.)	Cleveland, Ohio	1060 Union Trust Building.
52	Frt.	23	1,500	Pittsburgh Steamship Co. (W. Va.)	Duluth, Minn.	Wolvin Building.
53	Frt.	2	135	S. L. Boutin Fish Co.	do.	Bayfield, Wis.
54	Fsh.	2	30	Peter J. Fase	Grand Haven, Mich.	26 Howard Street.
55	Tnk.	45	3,200	Pan-American Petroleum & Transport Co. (Del.)	Los Angeles, Calif.	Security Building.
56	Tow.	13	450	East Jersey R. R. & Terminal Co. (N. J.)	New York, N. Y.	11 Broadway.
57	Tow.	11	450	United States Shipping Board	Norfolk, Va.	Army Base.
58	Tow.	4	400	Great Lakes Towing Co. (N. J.)	Duluth, Minn.	N. P. Dock.
59	Frt.	17	750	New York & Louisiana Transportation Co. (La.)	New Orleans, La.	1103 Hibernia Building.
60	Tow.	5	250	D. T. Sheridan	Philadelphia, Pa.	127 Walnut Street.
61	Tnk.	30	1,400	Union Oil Co. of California (Calif.)	Los Angeles, Calif.	Union Oil Building.
62	Fsh.	4	40	Edward Mang	Buffalo, N. Y.	La Salle, N. Y.
63	Tow.	8	450	Halesport Mining & Transportation Co. (N. J.)	Philadelphia, Pa.	Beach and Berks Streets.
64	Frt.	6	75	Abraham Feinberg	New York, N. Y.	2564 Bedford Avenue (B.).
65	Tow.	7	125	Joseph H. Mullen, jr.	Baltimore, Md.	3011 Frisby Street.
66	Tow.	5	400	Pennsylvania R. R. Co. (Pa.)	New York, N. Y.	Jersey City, N. J.
67	Frt.	74	2,600	United States Shipping Board	Philadelphia, Pa.	Bourse Building.
68	Fsh.	3	35	Charles A. Mattison	Sandusky, Ohio	Vermilion, Ohio

7 Formerly st. s. Walter C. Witherbee.
 8 Formerly st. s. Veronica L.
 9 Formerly st. s. William A. Hawgood.
 10 Formerly Barge Penolee.

11 Formerly st. s. J. M. Jenks.
 12 Formerly st. s. Red Crown II.
 13 Formerly st. s. Edward L. Doheny.
 14 Formerly st. s. Guardian.

Line No.	Official No.	Signal letters	Rig	Name of vessel	Tonnage		Dimensions			When built	Where built
					Gross	Net	Length	Breadth	Depth		
1	215818	LHSG	St. s.	RAJAH.....+⊙	2,264	1,350	283.5	42.1	18.8	1902	Bromerhaven, Germany.
2	203422	KVNS	St. s.	RALEIGH.....	1,185	805	222.5	33.0	21.3	1906	Sparrows Point, Md.
3	202320		St. s.	RALPH BUDD.....	4,071	3,972	381.0	50.2	30.2	1905	Ecorse, Mich.
4	202894		St. w.	RALPH HICKS.....	76	76	110.8	20.1	3.4	1902	St. Louis, Mo.
5	221073		St. s.	RALPH J. PALUMBO.....	755	513	162.3	40.0	14.2	1921	Chelsea, Mass.
6	125711		St. s.	Rambler.....	188	128	123.0	25.3	10.0	1879	Greenpoint, N. Y.
7	111474	KSNL	St. p.	Ramona.....	417	263	118.0	29.0	12.2	1903	Alameda, Calif.
8	110718		St. s.	Rancocas.....	150	122	95.8	22.5	8.3	1886	Wilmington, Del.
9	208158	LBRK	St. s.	RANCOCAS.....	106	71	70.0	20.0	9.2	1910	Camden, N. J.
10	77077		St. w.	Ranger.....	198	141	132.8	27.5	4.2	1892	Pittsburgh, Pa.
11	110534		St. s.	Ranger.....	213	115	137.4	21.2	12.0	1882	Mystic, Conn.
12	222994		St. w.	Ranger.....	23	23	66.0	16.0	2.8	1919	Hermann, Mo.
13	217121	LNKQ	St. s.	Ransom.....	479	326	142.1	29.6	11.8	1918	Essex, Mass.
14	110900		St. s.	Rapid Transl.....	192	91	98.0	30.8	7.4	1891	Hadlock, Wash.
15	111445		St. s.	Rappahannock.....	146	71	121.0	19.9	8.2	1903	Pocomoke City, Md.
16	212445		St. s.	Ray.....	22	15	42.0	12.6	5.8	1914	Manitowoc, Wis.
17	111317		St. s.	Raymond.....	39	28	54.9	13.6	6.3	1900	Brunswick, Ga.
18	202770		St. s.	Raymond.....	33	22	51.7	15.0	5.5	1906	Hartford, Conn.
19	203448	KVPF	St. s.	Raymond.....□	595	350	182.4	38.0	13.0	1906	Prosper, Oreg.
20	208205		St. s.	Raymond.....	27	21	52.8	15.4	6.0	1910	Eric, Pa.
21	210519	LCNT	St. s.	RAYO.....□⊙	3,663	2,223	321.7	46.2	27.5	1912	Camden, N. J.
22	220864	MCBN	St. s.	REAPER.....□⊙	6,699	4,171	416.8	56.1	32.7	1920	Bath, Me.
23	110232		St. s.	Rebecca.....	39	19	67.0	14.0	6.7	1874	Camden, N. J.
24	111352		St. w.	Rebecca.....	254	254	163.4	46.0	4.2	1901	Parkersburg, W. Va.
25	110067		St. s.	Record.....	59	30	68.4	17.0	8.0	1884	Cleveland, Ohio.
26	221002	MCLD	St. s.	REDBIRD.....□⊙	3,285	1,965	324.0	46.2	25.0	1921	Port Jefferson, N. Y.
27	200987		St. s.	Redfield, Jr.....	30	20	46.0	12.6	6.0	1904	Oshkosh, Wis.
28	221063	MCLF	St. s.	REDMAN.....□⊙	3,285	1,965	324.0	46.2	25.0	1921	Port Jefferson, N. Y.
29	214840	LGTR	St. s.	Redwood.....□⊙	1,793	1,045	220.4	41.8	23.1	1917	Bellingham, Wash.
30	110796		St. s.	Red Ash.....	117	58	92.6	22.0	9.6	1888	Brooklyn, N. Y.
31	145475		St. s.	Red Ash No. 2.....	142	71	91.0	20.0	9.5	1888	Wilmington, Del.
32	91477	KRJM	St. s.	Red Ash No. 3.....	167	86	106.5	23.5	11.0	1882	Mystic, Conn.
33	81358		St. s.	Red Ash No. 4.....	58	29	68.9	18.2	8.4	1892	Boston, Mass.
34	111411		St. s.	RED BANK.....	1,016	501	200.0	44.0	17.3	1902	Wilmington, Del.
35	111007		St. w.	Red Bluff.....□	246	185	150.5	33.0	3.2	1894	Sacramento, Calif.
36	207553		St. s.	Red Jacket.....	136	90	92.1	17.6	9.7	1910	Tonawanda, N. Y.
37	210442	LVFT	St. s.	RED MOUNTAIN.....□+	5,395	3,360	400.7	54.2	30.2	1919	Pensacola, Fla.
38	111405	KRPW	St. s.	REDONDO.....□⊙	1,224	735	188.0	38.0	10.3	1902	Toledo, Ohio.
39	162330		St. s.	Redondo.....	77	42	65.8	20.0	9.2	1904	Hoquiam, Wash.
40	203590		St. w.	Reform.....□	627	560	178.0	40.0	6.0	1898	Wood Island, Calif.
41	110987		St. s.	REFUGE.....	33	23	54.2	15.0	6.9	1892	Wilmington, Del.
42	70498		St. s.	Regina B.....	79	48	62.0	18.0	5.6	1884	New Haven, Conn.
43	110948		St. s.	Regis.....	91	46	76.5	19.5	8.6	1891	Camden, N. J.
44	8926		St. s.	Relchert Brothers.....	85	42	75.0	19.0	9.0	1873	Philadelphia, Pa.
45	210890	LWQJ	St. s.	Reindeer.....+	164	101	94.5	24.8	12.0	1920	Eastport, Md.
46	111423		St. s.	Reliable.....	50	34	73.1	17.4	6.0	1902	Astoria, Oreg.
47	215355		St. s.	Reliable.....	89	6	77.4	21.9	8.6	1917	West New Brighton, N. Y.
48	86430		St. s.	RELIABLE NO. 1.....	62	28	70.0	18.0	8.0	1898	Wilmington, Del.
49	214117		St. s.	Reliance.....	98	70	90.0	22.5	7.5	1870	Philadelphia, Pa.
50	105991		St. s.	Reliance.....	75	37	84.0	18.0	8.0	1881	Camden, N. J.
51	110842		St. s.	Reliance.....	94	47	92.2	21.2	10.5	1889	Benecla, Calif.
52	110878		St. s.	RELIANCE.....	150	23	96.0	20.3	10.0	1890	Dubuque, Iowa.
53	200104		St. s.	Reliance.....	62	42	70.6	17.6	7.8	1903	Long Island City, N. Y.
54	204180		St. w.	Reliance.....	291	171	120.0	25.6	4.6	1907	St. Michael, Alaska.
55	214117		St. w.	Reliance.....	204	126	130.6	26.0	4.7	1916	Elizabeth, Pa.
56	05227		St. s.	Relief.....	70	54	75.9	18.0	9.6	1873	Chester, Pa.
57	110655	KCSM	St. s.	Relief.....□	210	8	112.0	22.5	12.6	1884	Philadelphia, Pa.
58	110706		St. s.	Relief.....	16	14	63.0	9.6	6.0	1884	Camden, N. J.
59	110886		St. s.	Relief.....	242	113	128.7	23.0	12.1	1891	Philadelphia, Pa.
60	203513		St. w.	Relief.....□	229	198	117.5	22.5	4.7	1906	Blalock, Oreg.
61	203988	KWBII	St. s.	RELIEF.....□⊙	880	322	184.6	30.2	20.6	1907	Wilmington, Del.

1 Formerly Gorman st. s. Rajah.
 2 Formerly st. s. Superior.
 3 Formerly st. w. Alhermatla.
 4 Formerly st. s. Caroline Peone.
 5 Formerly st. w. John W. Ailes.
 6 Formerly st. s. Roseway.
 7 Formerly st. s. Conimicut.

8 Formerly st. s. Beezelake.
 9 Formerly st. s. Transfer No. 5.
 10 Formerly st. s. Minnie.
 11 Formerly st. s. Wm. H. Gallison.
 12 Formerly st. s. J. P. Thomas.
 13 Formerly st. s. Egbert Myers.
 14 Formerly st. s. Genesta.

Steam Vessels

Line No.	Official No.	Signal letters	Rig	Name of vessel	Tonnage		Dimensions			When built	Where built
					Gross	Net	Length	Breadth	Depth		
							Feet	Feet	Feet		
1	207224		St. w.	Relief.....	49	49	91.0	23.4	3.0	1910	Point Pleasant, W. Va.
2	218189	LRJQ	St. s.	REMUS..... ^a +	4,744	2,931	379.9	53.1	20.9	1919	Tacoma, Wash.
3	210175		St. s.	RENOWN.....	4,154	2,098	373.0	52.0	25.0	1912	Lorain, Ohio
4	111302		St. s.	RENSELAER.....	4,472	3,411	454.0	50.0	24.0	1900	Cleveland, Ohio
5	206301		St. p.	RENSELAER.....	2,690	1,796	317.3	42.5	12.5	1909	Newburgh, N. Y.
6	220130		St. s.	RENSELAER.....	294	104	146.3	20.2	10.9	1920	Long Island City, N. Y.
7	215452	LHQN	St. s.	REPUBLIC..... ^a +	17,910	10,810	599.5	68.3	24.4	1907	Belfast, Ireland
8	219036	LVRC	St. s.	REPUBLIC..... ^a	5,056	3,700	391.8	51.3	28.8	1920	Wilmington, Del.
9	110691		St. s.	Rescue.....	75	37	79.2	19.0	9.0	1886	Camden, N. J.
10	111215	KPBN	St. s.	Rescue.....	537	284	160.3	32.2	16.8	1899	Tottenville, N. Y.
11	10514		St. s.	Reserve.....	90	52	72.0	20.6	7.8	1863	New York, N. Y.
12	24368		St. s.	Reserve.....	225	140	149.0	25.6	8.7	1864	Brooklyn, N. Y.
13	125368		St. s.	Resolute.....	141	73	92.0	21.5	8.8	1873	Philadelphia, Pa.
14	206748		St. s.	Resolute.....	20	13	40.7	14.6	4.5	1900	Milford, Del.
15	212379		St. w.	Resolute.....	60	60	108.0	21.6	3.2	1914	Paducah, Ky.
16	214265	LGDP	St. s.	RESOLUTE..... ^c	453	219	135.0	30.0	16.0	1916	Ashtabula, Ohio
17	110248		St. s.	Restless.....	53	26	75.9	16.0	6.0	1875	Algiers, La.
18	200963		St. s.	Restless.....	475	291	140.0	30.5	12.5	1904	Noank, Conn.
19	204562		St. s.	Restless.....	64	27	79.0	18.6	9.1	1907	San Francisco, Calif.
20	127413	KPTN	St. s.	RESTORER.....	1,101	732	210.0	32.0	23.3	1900	Wilmington, Del.
21	136052		St. s.	Revere..... ^b	153	76	102.0	21.6	9.0	1889	Philadelphia, Pa.
22	110883		St. s.	Reverle.....	92	53	112.1	16.7	8.7	1890	Greenpoint, N. Y.
23	213299		St. w.	Richard.....	71	71	90.0	18.6	4.3	1915	Beardstown, Ill.
24	225353		St. s.	Richard II.....	19	13	43.8	12.0	5.1	1923	Marinette, Wis.
25	223235		St. s.	Richard, Jr.....	9	6	38.6	9.2	4.1	1906	Bremerton, Wash.
26	110702		St. s.	Richard Card.....	75	37	76.0	19.3	9.1	1886	Athens, N. Y.
27	210354		St. s.	RICHARD FITZGERALD.....	167	110	82.0	22.0	12.0	1912	Manitowoc, Wis.
28	110335	JSPL	St. s.	Richard Holyoke..... ^b	181	90	115.6	24.3	11.8	1877	Seabeck, Wash.
29	110971	KLGF	St. s.	RICHARD PECK..... ^c	2,906	1,819	303.3	48.0	17.8	1892	Wilmington, Del.
30	213078		St. w.	Richard Roe.....	94	94	125.0	23.2	4.3	1915	Jeffersonville, Ind.
31	211287		St. s.	RICHARD TRIMBLE.....	7,607	5,868	580.0	68.0	32.0	1913	Lorain, Ohio
32	136530		St. s.	Richard F. Morton.....	183	104	103.1	28.9	7.8	1895	Athens, N. Y.
33	210389	LVCK	St. s.	Richard J. Barrett.....	176	29	95.5	24.7	12.2	1919	Green Bay, Wis.
34	86582		St. s.	RICHARD J. REISS..... ^a +	4,503	3,526	430.0	50.0	28.5	1901	Cleveland, Ohio
35	222849	MFBV	St. s.	RICHARD V. LINDABURY..... ^a	7,940	6,213	586.3	60.2	28.0	1923	Lorain, Ohio
36	136152		St. s.	Richard V. Stuart.....	94	47	84.4	21.0	9.7	1890	Noank, Conn.
37	211620	LDGB	St. s.	RICHFIELD..... ^b	2,366	1,430	250.0	43.0	26.0	1913	Lorain, Ohio
38	111261	KPQH	St. s.	RICHMOND..... ^c	401	196	135.0	27.5	15.7	1899	Philadelphia, Pa.
39	111283		St. s.	Richmond.....	135	77	99.5	23.5	11.5	1900	San Francisco, Calif.
40	201898		St. s.	RICHMOND.....	2,006	1,365	231.6	46.0	18.2	1905	Port Richmond, N. Y.
41	211443	LDCJ	St. s.	RICHMOND..... ^a +	6,444	3,962	419.4	64.2	31.2	1913	Quincy, Mass.
42	110937		St. s.	Ridgewood.....	48	29	58.0	17.5	7.4	1891	Athens, N. Y.
43	208095		St. s.	Rikers Island.....	85	58	71.9	18.3	7.7	1910	West New Brighton, N. Y.
44	218623	LSDW	St. s.	Ripogenus.....	2,369	1,379	267.0	42.1	25.8	1919	Rockland, Me.
45	110758		St. s.	Ripple.....	36	18	48.0	16.2	5.2	1887	So. Norwalk, Conn.
46	216973	LRCH	St. s.	RIPPLE..... ^c	301	96	135.0	22.8	13.4	1918	Superior, Wis.
47	209372		St. w.	Risanco.....	89	89	121.0	24.0	3.5	1911	Clarington, Ohio
48	225020		St. w.	Rita.....	124	59	100.3	24.3	3.9	1925	Morgan City, La.
49	110065		St. s.	Rival.....	26	13	66.0	14.5	5.8	1869	Stockton, Calif.
50	225666		St. w.	Rival.....	141	141	116.0	24.0	4.0	1926	Paducah, Ky.
51	212393		St. s.	Riverbank.....	6	6	31.0	9.1	3.9	Unknown	Unknown
52	110974		St. s.	Riverside.....	90	62	112.5	18.7	5.2	1892	Buffalo, N. Y.
53	111098	KMNF	St. s.	RIVERSIDE.....	452	372	141.5	27.1	10.3	1895	Chester, Pa.
54	202856	KVFW	St. s.	RIVERSIDE.....	300	204	118.1	25.0	8.7	1906	Port Richmond, N. Y.
55	219585	LVNS	St. s.	RIVERSIDE BRIDOE..... ^a +	3,545	2,174	324.0	46.2	25.0	1920	Newark, N. J.
56	219512	LVKC	St. s.	ROANORE..... ^b	6,541	4,053	416.8	56.1	31.1	1920	Bath, Me.
57	111421		St. s.	Rob.....	47	32	74.8	18.2	7.5	1902	Sleightsburg, N. Y.
58	120807		St. s.	Robbins III.....	45	30	58.3	14.0	5.7	1890	Grand Haven, Mich.
59	86245		St. s.	Robert S.....	100	51	88.0	19.0	9.0	1893	Perth Amboy, N. J.
60	111129		St. s.	ROBERT FULTON.....	3,801	2,690	424.6	45.8	23.9	1896	Wyandotte, Mich.
61	206288		St. p.	ROBERT FULTON..... ^a	2,168	1,344	337.0	42.0	11.5	1909	Camden, N. J.
62	221941		St. w.	Robert Gordon.....	115	115	116.0	23.6	3.8	1922	Paducah, Ky.
63	226175		St. s.	ROBERT HOBSON..... ^a	8,024	6,314	586.3	60.2	27.9	1926	Lorain, Ohio
64	216355	LKRV	St. s.	ROBERT JOHNSON..... ^a +	2,010	1,227	252.0	43.5	18.9	1918	Toledo, Ohio
65	111180		St. w.	Robert Kerr.....	718	409	176.1	35.4	5.9	1898	Seattle, Wash.

^a German st. s. President Grant.
¹ Formerly ^b St. s. President Grant.
^c U. S. S. President Grant.
³ Formerly st. s. Liberty Minquas.
⁴ Formerly st. s. Gen'l. Franz Sigel.
⁴ Formerly st. s. ^a Transl.
⁴ Formerly st. s. ^b John Lenox.

⁵ Formerly st. s. Captain Sam.
⁵ Formerly st. s. ^a E. C. Baker.
⁵ Formerly st. s. ^b Thomas J. Scully.
⁷ Formerly ^a U. S. Navy st. s. No. 823.
⁷ Formerly ^b St. s. Boo Bla-Mary.
⁸ Formerly st. s. R. J. Moran.
⁸ Formerly st. w. Vim.

Steam Vessels

Line No.	Service	Crew	Indicated horse-power	Name of owner	Home port	Address of owner
1	Fer.	3	60	Gordon C. Greene.....	Cincinnati, Ohio.....	Foot Sycamore Street.
2	Frt.	41	2,400	United States Shipping Board.....	Tacoma, Wash.....	
3	Tnk.	20	1,760	Standard Oil Co. (Ind.).....	Chicago, Ill.....	Whiting Ind.
4	Frt.	25	2,000	Pittsburgh Steamship Co. (W. Va.).....	Duluth, Minn.....	Wolvin Building.
5	Pas.	90	2,800	Hudson River Navigation Corporation (Del.).....	New York, N. Y.....	Pier 32, North River.
6	Frt.	3	400	New York Canal & Great Lakes Corporation (Del.).....	do.....	67 Wall Street.
7	Pas.	305	7,500	United States Shipping Board.....	do.....	45 Broadway.
8	Tnk.	39	2,600	Petroleum Navigation Co. (Tex.).....	Houston, Tex.....	1307 Petroleum Building.
9	Tow.	6	250	Ell Walls.....	Philadelphia, Pa.....	5233 Irving Place.
10	Tow.	19	1,128	Alfred J. Moran.....	New York, N. Y.....	100 Hudson Street.
11	Tow.	5	280	William H. Ziegler.....	do.....	46 Perry Street.
12	Frt.	5	332	Catskill Evening Line (Del.).....	do.....	Pier 41, North River.
13	Tow.	12	400	Bay Towing Co. (Tex.).....	Galveston, Tex.....	818 American National In- surance Building.
14	Tow.	7	70	Harry O. Webber.....	Philadelphia, Pa.....	Woodstown, N. J.
15	Tow.	12	254	Equitable Towing & Transportation Co. (Pa.).....	Pittsburgh, Pa.....	Brunot Island.
16	Wrk.	19	900	Merritt & Chapman Derrick & Wrecking Co. (W. Va.).....	New York, N. Y.....	17 Battery Place.
17	Tow.	7	325	Morgan's Louisiana & Texas R. R. & Steamship Co. (La.).....	New Orleans, La.....	Pan-American Building.
18	Frt.	11	1,000	Fishers Island Navigation Co. (Conn.).....	New London, Conn.....	Fishers Island, N. Y.
19	Tow.	5	200	Ship Owners & Merchants Tugboat Co. (Calif.).....	San Francisco, Calif.....	Pier 15.
20	Frt.	18	950	Charles L. Dimon.....	New York, N. Y.....	24 State Street.
21	Tow.	8	550	Olsen Water & Towing Co. (N. Y.).....	do.....	59 Pearl Street.
22	Pas.	13	350	Lake Transit Co. (La.).....	New Orleans, La.....	1120 Whitney Building.
23	Tow.	4	250	Kansas City Bridge Co. (Mo.).....	Kansas City, Mo.....	
24	Fsh.	4	30	John Hummel.....	Milwaukee, Wis.....	Green Bay, Wis.
25	Tow.	1	50	R. J. Ultican.....	Seattle, Wash.....	Aberdeen, Wash.
26	Tow.	7	150	Queens Towing Line (N. Y.).....	New York, N. Y.....	11 Moore Street.
27	Tow.	5	500	Kelley Island Lime and Transport Co. (Ohio).....	Sandusky, Ohio.....	
28	Tow.	8	344	Bellingham Tug & Barge Co. (Wash.).....	Seattle, Wash.....	Bellingham, Wash.
29	Pas.	81	2,906	New England S. S. Co. (Conn.).....	New London, Conn.....	State Street.
30	Pas.	9	137	W. O. Sanderson.....	Evansville, Ind.....	213 Parrett Street.
31	Frt.	21	1,880	Pittsburgh Steamship Co. (W. Va.).....	Duluth, Minn.....	Wolvin Building.
32	Frt.	6	270	New York Towing & Transportation Co. (N. Y.).....	New York, N. Y.....	80 Broad Street.
33	Tow.	7	450	Edward E. Barrett.....	do.....	90 West Street.
34	Frt.	33	1,700	Rees Steamship Co. (Del.).....	Duluth, Minn.....	Sheboygan, Wis.
35	Frt.	34	2,200	Pittsburgh Steamship Co. (W. Va.).....	do.....	Wolvin Building.
36	Tow.	5	300	Stuart Towing & Transportation Co. (N. Y.).....	New York, N. Y.....	11 Moore Street.
37	Tnk.	27	1,200	Richfield Oil Co. (Calif.).....	Los Angeles, Calif.....	Barlett Building.
38	Tow.	16	1,000	Aiken Towboat & Barge Co. (Fla.).....	Pensacola, Fla.....	812 South Palafox Street.
39	Tow.	5	750	Crowley Launch & Tugboat Co. (Calif.).....	San Francisco, Calif.....	Pier 14.
40	Fer.	15	3,500	City of New York.....	New York, N. Y.....	Municipal Building.
41	Tnk.	39	3,000	Standard Oil Co. of California (Del.).....	San Francisco, Calif.....	225 Bush Street.
42	Tow.	3	100	Norfolk Lighterage Co. (Va.).....	Norfolk, Va.....	
43	Pas.	6	250	City of New York, N. Y.....	New York, N. Y.....	Municipal Building.
44	Frt.	30	1,400	Great Northern Paper Co. (Me.).....	Belfast, Me.....	Millinocket, Me.
45	Oys.	4	78	David B. Decker.....	Bridgeport, Conn.....	South Norwalk, Conn.
46	Fsh.	24	450	Bay State Fishing Co. (Mass.).....	Boston, Mass.....	30 Fish Pier.
47	Drg.	3	195	River Sand Co. (Ohio).....	Cincinnati, Ohio.....	Staubenville, Ohio.
48	Tow.	11	150	Julius Chauvin.....	New Orleans, La.....	Morgan City, La.
49	Tow.	3	75	Central Pacific Ry. Co. (Utah).....	San Francisco, Calif.....	65 Market Street.
50	Tow.	12	280	T. A. Williams.....	Evansville, Ind.....	1215 Kentucky Avenue.
51	Pas.	3	48	Metropolitan Motor Service.....	Boston, Mass.....	Somerville, Mass.
52	Pas.	8	110	Wallace W. Holmes.....	Cape Vincent, N. Y.....	Redwood, N. Y.
53	Frt.	11	450	Chesapeake & Delaware Steamboat Co. (Del.).....	Baltimore, Md.....	Pier 5, East Pratt Street.
54	Pas.	9	550	City of New York.....	New York, N. Y.....	Municipal Building.
55	Frt.	37	1,500	United States Shipping Board.....	Newark, N. J.....	Kearny, N. J.
56	Tnk.	36	3,500	Texas Steamship Co. (N. Y.).....	New York, N. Y.....	17 Battery Place.
57	Pas.	8	125	Cornell Steamboat Co. (N. Y.).....	Albany, N. Y.....	Kington, N. Y.
58	Fsh.	5	30	R. C. Eaton.....	Grand Haven, Mich.....	South Haven, Mich.
59	Tow.	5	200	Chas. F. Bickel.....	New York, N. Y.....	30 Church Street.
60	Frt.	36	2,000	Pittsburgh Steamship Co. (W. Va.).....	Duluth, Minn.....	Wolvin Building.
61	Pas.	65	3,800	Hudson River Day Line (N. Y.).....	New York, N. Y.....	Desbrosses Street Pier.
62	Tow.	5	212	Indian Towing Co. (Ind.).....	Evansville, Ind.....	
63	Frt.	32	2,200	Interlake S. S. Co. (Ohio).....	Cleveland, Ohio.....	Union Trust Building.
64	Frt.	30	1,200	Pacific Spruce Corporation (Del.).....	Newport, Oreg.....	Toledo, Oreg.
65	Frt.	34	400	Waechter Brothers Co. (Wash.).....	Seward, Alaska.....	Fairbanks, Alaska.

¹⁰ Formerly st. s. E. Frank Coe.

¹¹ Formerly st. s. Fort Howard.

¹² Formerly st. s. George W. Peavey.

¹³ Formerly st. s. E. S. Atwood.

¹⁴ Formerly st. s. Brilliant.

¹⁵ Formerly st. s. U. S. N. Cutter.

¹⁶ Formerly st. s. Frank Edward.

¹⁷ Formerly st. s. Gov. Flower.

¹⁸ Formerly st. s. Lake Sebago.

Line No.	Official No.	Signal letters	Rig	Name of vessel	Tonnage		Dimensions			When built	Where built
					Gross	Net	Length	Breadth	Depth		
					Feet						
1	219770	LWCG	St. s.	ROBT. LUCKENBACH □+⊙	6,461	3,998	445.0	58.0	20.4	1919	Machida Mura, Japan.
2	205579		St. w.	Robert Rhea.....	182	182	149.8	30.4	4.4	1908	Marietta, Ohio.
3	111208		St. s.	Robert Robinson.....	36	27	66.6	15.8	6.0	1898	New Baltimore, N. Y.
4	216759		St. w.	Robert Young.....	349	292	130.5	20.1	5.2	1917	Wentachee, Wash.
5	201011		St. s.	Robert A. Scott.....	50	34	75.0	18.8	8.0	1904	New Baltimore, N. Y.
6	25290		St. p.	Robert A. Snyder.....	780	580	205.0	30.5	10.2	1892	Brooklyn, N. Y.
7	203108		St. s.	ROBERT B. WALLACE.....	6,657	5,140	535.5	55.0	31.0	1906	Superior, Wis.
8	110778		St. s.	Robert O. Wentz.....	335	207	141.0	30.0	10.6	1888	Gibraltar, Mich.
9	111468		St. s.	ROBERT E. CARR.....	30	16	74.0	15.0	5.5	1903	Dubuque, Iowa.
10	221063	MDFT	St. s.	ROBERT E. HOPKINS. □⊙	6,624	4,117	424.4	58.2	32.9	1921	Chester, Pa.
11	203555		St. s.	ROBERT E. JOHNSTON.....	22	15	43.8	12.8	5.6	1906	Ferrysburg, Mich.
12	212708		St. s.	Robt. E. Leo.....	46	25	67.8	17.5	6.0	1914	Andrews, S. O.
13	224339	MFQV	St. s.	ROBERT E. LEE. □+⊙	5,184	3,167	375.5	54.0	17.2	1924	Newport News, Va.
14	110536		St. s.	Robert H. Cook.....	157	78	102.0	21.0	9.6	1882	Buffalo, N. Y.
15	135727		St. s.	Robt. H. Lockwood.....	112	56	92.0	20.0	9.0	1883	Camden, N. J.
16	224439		St. w.	Robert H. Noble.....	116	116	99.8	24.0	3.5	1925	Paducah, Ky.
17	223413		St. w.	ROBT. H. ROMUNDER.....	96	96	100.0	26.5	3.5	1923	Memphis, Tenn.
18	211234		St. s.	ROBERT J. CLOSE.....	187	112	80.5	28.0	8.1	1913	Superior, Wis.
19	77548		St. s.	Robert J. McGuire.....	108	74	80.1	21.8	10.0	1902	Tottenville, N. Y.
20	80662		St. s.	ROBERT J. PAISLEY. +⊙	3,702	3,130	370.8	50.2	24.2	1903	Toledo, Ohio.
21	212078		St. s.	ROBERT L. IRELAND. +	6,387	4,899	504.0	54.0	30.0	1914	Lorain, Ohio.
22	213062		St. s.	Robert L. Stevens.....	165	92	83.2	29.2	9.8	1915	West New Brighton, N. Y.
23	210287	LCMP	St. s.	ROBERT M. THOMPSON. +	2,561	1,596	247.0	43.7	26.5	1912	Ecorse, Mich.
24	215529	LIISK	St. s.	Robert P. Clark.....	291	147	128.1	25.8	13.2	1917	Orange, Tex.
25	111363		St. w.	Robert P. Ollham.....	158	158	149.5	31.5	4.3	1901	Parkersburg, W. Va.
26	110960		St. s.	Robert S. Bradley.....	121	60	83.0	20.0	10.4	1892	Camden, N. J.
27	215507		St. s.	Robert S. Parsons.....	202	137	103.2	29.3	10.6	1916	Brooklyn, N. Y.
28	216127		St. w.	Robt. T. Graham.....	46	46	64.5	22.0	4.0	1918	Madison, Ind.
29	111163		St. s.	ROBERT W. WILMOT.....	407	277	132.4	28.0	16.0	1897	West Bay City, Mich.
30	111294		St. s.	ROBERT W. E. BUNSEN. Δ	4,473	2,815	439.0	50.2	24.8	1900	Chicago, Ill.
31	219473	LVHG	St. s.	ROBIN ADAIR. □+⊙	6,895	4,267	424.8	55.2	23.9	1919	Seattle, Wash.
32	219509	LVND	St. s.	ROBIN GOODFELLOW. □+⊙	6,885	4,260	424.8	55.2	23.9	1920	do.
33	219511	LVKB	St. s.	ROBIN GRAY. □+⊙	6,896	4,267	424.8	55.2	23.9	1920	do.
34	219430	LVFR	St. s.	ROBIN HOOD. □+⊙	6,887	4,263	424.8	55.2	23.9	1919	do.
35	95951		St. s.	Roche Harbor.....	87	59	50.4	15.6	6.1	1885	Tacoma, Wash.
36	110879		St. s.	Rochester.....	118	59	90.0	22.2	9.8	1890	Philadelphia, Pa.
37	154543		St. s.	Rochester.....	76	44	74.2	17.9	8.0	1902	Ashtabula, Ohio.
38	202712		St. s.	ROCHESTER.....	1,338	910	194.2	39.6	16.8	1905	Newburgh, N. Y.
39	219491		St. s.	ROCHESTER.....	173	87	94.3	25.2	12.2	1919	New York, N. Y.
40	220133	LWQR	St. s.	ROCHESTER. □Δ	6,830	4,221	435.6	50.2	33.6	1920	Sparrows Point, Md.
41	20624		St. p.	ROCKAWAY. □	651	410	203.3	52.0	8.6	1899	Baltimore, Md.
42	110389		St. p.	Rockaway.....	520	361	150.0	32.0	10.5	1879	Wilmington, Del.
43	218866	LSRF	St. s.	ROCKAWAY PARK. +⊙	4,783	2,925	377.0	52.0	26.8	1919	Shooters Island, N. Y.
44	111354		St. s.	ROCKET.....	39	27	62.4	15.0	7.0	1901	Buffalo, N. Y.
45	110767		St. p.	Rockland.....	393	304	129.4	31.7	9.7	1888	Athens, N. Y.
46	220137		St. s.	ROCKLAND.....	294	184	146.3	20.2	10.9	1920	Long Island City, N. Y.
47	219517	LVKJ	St. s.	ROCKPORT. □+⊙	5,401	3,304	400.7	54.2	30.2	1920	Pensacola, Fla.
48	223021		El. s.	RODMAN WANAMAKER.....	875	595	209.0	45.1	16.3	1923	Mariners Harbor, N. Y.
49	200246		St. s.	Roger Williams.....	149	101	108.0	25.9	10.6	1903	Athens, N. Y.
50	216353		St. s.	Roger C. Sullivan. □	179	122	105.6	24.4	12.1	1918	Albany, N. Y.
51	226560		St. s.	ROGERS CITY.....	151	102	88.4	24.6	12.7	1927	Lorain, Ohio.
52	208918	LCBN	St. s.	Rollin E. Mason.....	323	145	155.6	23.1	12.9	1911	Essex, Mass.
53	95632		St. s.	Roman.....	23	11	50.6	15.2	5.8	1881	Philadelphia, Pa.
54	218003	LRBD	St. s.	ROMULUS.....	5,104	3,748	391.8	51.3	28.8	1919	Wilmington, Del.
55	110493	LGWC	St. s.	Ronald G. Keeler.....	120	60	101.0	22.0	9.6	1881	Fly Mountain, N. Y.
56	222679		St. s.	Ronda.....	39	22	68.9	18.6	4.6	1922	Oig Harbor, Wash.
57	202129	KTWO	St. s.	Roosevelt.....	618	350	182.0	35.5	16.2	1905	Verona, Me.
58	203203		St. s.	Roosevelt.....	126	85	114.1	21.6	6.9	1906	Millford, Del.
59	221647		St. p.	Roosevelt.....	197	134	95.8	29.2	9.2	1921	North Bend, Ore.
60	111464		St. s.	Roque.....	30	20	67.7	14.0	6.0	1902	Boston, Mass.
61	217056		St. s.	Rosalie M.....	7	7	40.1	10.0	3.6	1918	Vicksburg, Miss.
62	106692		St. s.	Rosalie Keller.....	99	49	76.2	18.5	9.6	1889	Gloucester, Mass.
63	80939		St. s.	Rosalie May.....	48	33	68.7	17.4	8.2	1882	Athens, N. Y.
64	130456		St. s.	Rose.....	74	37	88.0	19.0	9.0	1889	Wilmington, Del.
65	201902		St. s.	Rose A.....	52	36	59.3	18.3	7.4	1905	Brooklyn, N. Y.
66	111380		St. w.	Roseada.....	15	14	67.0	14.7	3.3	1901	Kissimmee, Fla.

1 Formerly st. s. Eastern Merchant.
 2 Formerly st. w. Nespelam.
 3 Formerly st. p. Ulster.
 4 Formerly st. s. E. J. Earling.
 5 Formerly st. s. {a Elmer E. Wood.
 {b Mongah.

a John K. Gilkinson.
 b Gerard H. Keller.
 c Fortuna.
 7 Formerly st. s. {a Geo. L. Craig.
 {b Robert R. Paisley.
 8 Formerly st. s. Harry Lynn.

Line No.	Service	Crew	Indicated horse-power	Name of owner	Home port	Address of owner
1	Frt.	46	3,500	Luckenbach Steamship Co. (Del.)	New York, N. Y.	44 Whitehall Street.
2	Pas.	33	194	St. Louis & Tennessee River Packet Co. (Mo.)	St. Louis, Mo.	733 Pittcock Building.
3	Tow.	4	150	Androvett Towing & Transportation Co. (N. J.)	New York, N. Y.	4553 Arthur Kill Road (S. I.)
4	Frt.	5	185	Western Transportation Co. (Oreg.)	Portland, Oreg.	733 Pittcock Building.
5	Tow.	5	82	Steaming Robert A. Scott	New York, N. Y.	8 South Street.
6	Pas.	23	450	Saugerties & New York Steamboat Co. (N. Y.)	Albany, N. Y.	Saugerties, N. Y.
7	Frt.	23	1,760	Kinney S. S. Co. (Ohio)	Cleveland, Ohio	Rockefeller Building.
8	Frt.	14	600	Delbert O. Lockhart	Detroit, Mich.	Rockefeller Building.
9	Tow.	4	250	Missouri Portland Cement Co. (Mo.)	St. Louis, Mo.	
10	Tnk.	38	3,000	Tide Water Oil Co. (N. J.)	New York, N. Y.	11 Broadway.
11	Tow.	5	80	Construction Materials Co. (Ind.)	Chicago, Ill.	133 West Washington Street.
12	Tow.	6	40	Atlantic Coast Lumber Corp. (S. C.)	Georgetown, S. C.	429 Fraser Street.
13	Pas.	113	4,200	Robert E. Lee Steamship Corp. (Del.)	Wilmington, Del.	Du Pont Building.
14	Tow.	6	350	Lake Champlain Transportation Co. (N. Y.)	Albany, N. Y.	Whitehall, N. Y.
15	Tow.	12	650	J. J. Lockwood	Charleston, S. C.	12A Rutledge Avenue.
16	Tow.	6	400	Robert H. Noble	Paducah, Ky.	Second and Monroe Streets.
17	Tow.	1	300	S. F. Hutson	Memphis, Tenn.	Clarendon, Ark.
18	Mso.	3	100	Superior Shipbuilding Co. (W. Va.)	Duluth, Minn.	Superior, Wis.
19	Tow.	7	250	Shamrock Towing Co. (Del.)	New York, N. Y.	682 Twelfth Avenue.
20	Frt.	24	1,000	Palsley S. S. Co. (Ohio)	Cleveland, Ohio	Union Trust Building.
21	Frt.	29	1,600	Kinney S. S. Co. (Ohio)	do.	Rockefeller Building.
22	Frt.	6	350	Atlantic Gypsum Products Co. (N. H.)	New York, N. Y.	40 Rector Street.
23	Frt.	33	1,350	George Hall Corporation (N. Y.)	Ogdensburg, N. Y.	52 Water Street.
24	Tow.	16	1,000	Gulf Refining Co. (Tex.)	Port Arthur, Tex.	West Port Arthur, Tex.
25	Tow.	18	575	Campbells Creek Coal Co. (Ohio)	Cincinnati, Ohio	918 Union Central Building.
26	Tow.	5	350	Bradley Fertilizer Co. (Mass.)	Boston, Mass.	92 State Street.
27	Frt.	6	400	Erie R. R. Co. (N. Y.)	New York, N. Y.	50 Church Street.
28	Fer.	2	50	J. I. Graham	Evansville, Ind.	Vevay, Ind.
29	Tow.	16	2,000	New Orleans Coal & Bisco Towboat Co. (Del.)	New Orleans, La.	United Fruit Building.
30	Frt.	25	1,750	Pittsburgh Steamship Co. (W. Va.)	Duluth, Minn.	Wolvin Building.
31	Frt.	37	3,000	Seas Shipping Co. (N. Y.)	New York, N. Y.	39 Cortlandt Street.
32	Frt.	40	3,000	Robin Line Steamship Co. (Calif.)	San Francisco, Calif.	341 Montgomery Street.
33	Frt.	33	3,000	do.	do.	Do.
34	Frt.	34	3,000	Seas Shipping Co. (N. Y.)	New York, N. Y.	39 Cortlandt Street.
35	Tow.	7	90	Tacoma & Roche Harbor Lime Co. (Wash.)	Seattle, Wash.	Roche Harbor, Wash.
36	Tow.	5	400	Erie Railroad Co. (N. Y.)	New York, N. Y.	50 Church Street.
37	Tow.	3	80	Cowles Towing Co. (N. Y.)	Buffalo, N. Y.	300 Ohio Street.
38	Fer.	8	1,500	New York Central R. R. Co. (N. Y.)	New York, N. Y.	466 Lexington Avenue.
39	Tow.	8	700	Lehigh Valley R. R. Co. (N. J.)	do.	143 Liberty Street.
40	Tnk.	32	3,600	Vacuum Oil Co. (N. Y.)	do.	61 Broadway.
41	Pas.	21	1,100	New York, Albany & Western Steamship Co.	do.	82 Wall Street.
42	Fer.	6	300	City of Portsmouth and County of Norfolk	Norfolk, Va.	Portsmouth, Va.
43	Frt.	50	2,500	United States Shipping Board	New York, N. Y.	45 Broadway.
44	Tow.	6	35	Della Jacques Sand & Gravel Co. (Mich.)	Detroit, Mich.	1073 Maryland Avenue.
45	Frt.	5	583	Margaret T. W. Hatch	New York, N. Y.	175 West Seventy-second Street.
46	Frt.	3	400	New York Canal & Great Lakes Corporation (Del.)	do.	67 Wall Street.
47	Frt.	45	3,000	United States Shipping Board	Pensacola, Fla.	
48	Fer.	15	2,200	City of New York	New York, N. Y.	Municipal Building.
49	Tow.	8	650	Neptune Line (Del.)	do.	1 Broadway.
50	Tow.	11	600	Great Lakes Dredge & Dock Co. (N. J.)	do.	17 Battery Place.
51	Tow.	10	800	Michigan Limestone & Chemical Co. (Mich.)	Detroit, Mich.	Rogers City, Mich.
52	Fsh.	32	600	John A. Hayes	New London, Conn.	
53	Tow.	5	100	Independent Tow Boat Co. (Del.)	Wilmington, Del.	Care Corporation Trust Co. of America.
54	Tnk.	36	2,700	Steamer Romulus Corporation (N. Y.)	New York, N. Y.	79 Madison Avenue.
55	Frt.	8	350	Keeler Transportation Co. (N. Y.)	do.	Do.
56	Frt.	2	50	C. L. Wight	Tacoma, Wash.	5302 North Forty-second Street.
57	Tow.	15	900	Washington Tug & Barge Co. (Wash.)	Seattle, Wash.	Pier 40.
58	Pas.	6	125	J. Herbert Hutchinson	Cape Vincent, N. Y.	Alexandria Bay, N. Y.
59	Fer.	3	120	County of Coos (Oreg.)	Marshfield, Oreg.	Coquille, Oreg.
60	Frt.	4	70	Abner J. Harris	Portland, Me.	188 Commercial Street.
61	Pas.	2	30	T. H. Morrissey	Baton Rouge, La.	Vicksburg, Miss.
62	Tow.	13	300	Owen A. Mullen	Albany, N. Y.	Troy, N. Y.
63	Tow.	5	120	William H. Westervelt	New York, N. Y.	Alpine, N. J.
64	Tow.	8	400	Louis B. Tucker	Philadelphia, Pa.	103 Walnut Street.
65	Tow.	6	150	Merritt-Chapman & Scott Corporation (Del.)	New London, Conn.	Pequot Avenue.
66	Frt.	4	30	Clay Johnson	Tampa, Fla.	Kissimmee, Fla.

⁹ Formerly st. s. Oliver H. Ferry.
¹⁰ Formerly st. s. Foreman.
¹¹ Formerly st. p. Queen Anne.
¹² Formerly st. s. Henry V. Lesley.
¹³ Formerly st. s. Resolute.
¹⁴ Formerly st. s. ^aJ. C. Ritchie.
^b Bayville.

¹⁵ Formerly st. s. ^aA. W. Ohesterton.
^b Dresden.
¹⁶ Formerly st. s. ^aWilliam Fuller.
^b Eva May.
¹⁷ Formerly st. s. Newport.

Steam Vessels

Line No.	Official No.	Signal letters	Rig	Name of vessel	Tonnage		Dimensions			When built	Where built
					Gross	Net	Length	Breadth	Depth		
1	110688		St. s.	Rosebank	37	18	60.6	15.6	6.2	1885	Burlington, Vt.
2	111463	KSIV KGTR	St. s.	ROSELLE	220	149	98.0	24.5	13.8	1903	Philadelphia, Pa.
3	27637		St. s.	ROSE CITY	3,468	2,154	336.2	43.2	22.3	1889	Chester, Pa.
4	211179		St. p.	Rose Island	196	123	156.4	31.0	4.9	1913	Stillwater, Minn.
5	130532		St. s.	Rose McNeill	85	42	75.6	19.7	9.0	1891	Tottenville, N. Y.
6	216900	LNCS	St. s.	ROSE MURPHY	1,991	1,176	251.0	43.6	18.1	1918	Duluth, Minn.
7	128909		St. s.	Rose Reichert	51	25	62.5	17.9	8.0	1892	Tottenville, N. Y.
8	209822		St. p.	ROSE STANDISH	993	504	205.4	34.5	11.4	1912	Wilmington, Del.
9	209202		St. s.	Rosie K.	8	6	30.5	8.0	3.8	1909	Manitowoc, Wis.
10	211702		St. s.	ROSS CODDINGTON	41	28	55.4	15.1	7.6	1913	Buffalo, N. Y.
11	106652		St. p.	Rotarian	307	196	146.8	41.9	9.0	1889	Sandusky, Ohio.
12	110733		St. s.	Roumania	1,837	1,441	273.5	39.5	21.1	1887	West Bay City, Mich.
13	120718	LGWJ	St. s.	Rowe	476	394	142.8	30.0	10.6	1888	Manitowoc, Wis.
14	201571		St. w.	Rowena	187	137	147.7	25.1	5.0	1904	Burnside, Ky.
15	202074		St. s.	Rowena	69	47	96.0	16.8	6.8	1905	Detroit, Mich.
16	111311		St. s.	ROWIRA	35	24	56.0	14.4	6.6	1900	Ferrysburg, Mich.
17	208410		St. s.	Rowland H. Wilcox	247	119	132.0	22.3	10.7	1911	Noank, Conn.
18	208113		St. s.	Royal	27	21	52.8	15.4	6.0	1910	Erie, Pa.
19	214581	LGNF	St. s.	ROYAL ARROW	7,794	4,800	467.0	62.7	32.0	1916	Camden, N. J.
20	76877		St. s.	Royal Palm	235	142	126.0	24.0	9.0	1890	Wilmington, Del.
21	145897	KRFT	St. s.	ROY HOOBER	220	149	103.0	23.0	12.3	1901	Philadelphia, Pa.
22	200160		St. w.	Ruby	49	49	77.0	16.9	3.3	1883	St. Louis, Mo.
23	210550	LCNW	St. s.	RUBY	2,561	1,596	247.0	43.7	26.5	1912	Ecorse, Mich.
24	204738		St. s.	Ruby Marie	11	7	39.3	11.6	3.0	1907	Everett, Wash.
25	111407		St. s.	Rudolph Brothers	123	83	98.5	26.9	8.3	1902	Athens, N. Y.
26	221729		St. s.	RUD'PH BLANKENBURG	292	199	123.3	28.4	11.4	1921	Elizabethport, N. J.
27	205068		St. s.	RUFUS P. RANNEY	4,797	3,505	425.0	52.0	28.0	1908	Superior, Wis.
28	219644	LVRH	St. s.	RUSHVILLE	2,559	1,586	251.0	43.6	25.8	1920	Toledo, Ohio.
29	207750		St. w.	Russell	75	75	99.0	34.0	3.0	1910	Jeffersonville, Ind.
30	95620		St. s.	Russell II	42	21	64.5	17.0	7.3	1880	Eddyville, N. Y.
31	292		St. s.	Russell 8	67	33	75.0	18.3	7.6	1861	Chester, Pa.
32	90376		St. s.	Russell 9	45	30	60.9	17.1	7.7	1872	Brooklyn, N. Y.
33	130628		St. s.	Russell 12	37	19	60.4	16.0	7.2	1897	Bordentown, N. J.
34	126958		St. s.	Russell 13	40	27	54.2	15.2	7.9	1893	New Baltimore, N. Y.
35	212567		St. s.	Russell 14	61	41	58.5	18.7	9.0	1914	Tottenville, N. Y.
36	220370		St. s.	Russell 15	79	34	73.9	20.3	8.2	1920	Long Island City, N. Y.
37	203746		St. s.	Russell 16	55	37	62.0	17.4	7.7	1906	do.
38	225028		St. s.	Russell 17	103	70	74.8	22.0	9.5	1925	Tottenville, N. Y.
39	223814		St. s.	Russell 18	104	71	77.9	23.1	9.6	1924	Long Island City, N. Y.
40	218126		St. s.	Rustler	12	8	41.8	11.3	3.3	1912	International Falls, Minn.
41	111465		St. s.	RUTH	35	24	64.2	15.4	5.4	1903	Buffalo, N. Y.
42	206747		St. c.	RUTH	75	75	88.0	35.2	5.0	1909	Dubuque, Iowa.
43	207775	LRPS	St. s.	RUTH	3,102	2,423	313.6	46.1	22.1	1910	Newport News, Va.
44	210588		St. w.	RUTH	83	83	100.0	20.0	4.3	1912	St. Louis, Mo.
45	223791		St. s.	Ruth	9	6	37.3	9.4	4.8	1919	Portsmouth, Va.
46	213345		St. s.	Ruth R.	13	11	37.0	11.3	3.8	1915	Naubinway, Mich.
47	220966	MCHJ	St. s.	RUTH ALEXANDER	8,135	4,988	439.1	56.0	26.2	1913	Hamburg, Germany.
48	100600		St. w.	Ruth Ann	71	71	90.8	27.0	3.9	1895	Levanna, Ohio.
49	111181		St. s.	Ruth B. Lute	148	91	95.0	21.8	7.6	1898	Wilmington, Del.
50	220052	LWNS KSGH	St. s.	Ryder Hanly	1,343	756	235.0	43.0	17.7	1920	North Bend, Ore.
51	117224		St. s.	S. O. Co. No. 12 (steel)	158	107	90.0	20.5	11.0	1903	Camden, N. J.
52	220115	LWQF	St. s.	MS. A. PERKINS	4,839	2,978	380.5	53.1	27.0	1920	Tacoma, Wash.
53	30094		St. s.	MS. B. COOLIDGE	3,695	2,818	376.0	48.2	22.4	1897	Chicago, Ill.
54	218630	LSFJ	St. s.	S. B. HUNT	6,840	4,268	429.3	59.2	31.4	1919	Chester, Pa.
55	107738		St. s.	MS. B. WAY	3,582	2,778	346.0	48.2	24.0	1902	Chicago, Ill.
56	116710		St. s.	S. C. Hart	63	43	73.7	18.0	8.4	1896	Baltimore, Md.
57	81038		St. s.	MS. E. VAUGHAN	70	35	74.5	18.5	8.0	1884	Boston, Mass.
58	204649		St. w.	S. G. SIMPSON	267	168	115.4	26.3	6.1	1907	Tacoma, Wash.
59	209036		St. s.	MS. H. EDWARDS	179	122	88.9	22.8	11.8	1911	Port Richmond, N. Y.
60	96445		St. s.	MS. H. ROBBINS	4,909	3,617	444.0	60.0	24.6	1899	Lorain, Ohio.

¹ Formerly st. s. Rescue.
² Formerly st. s. Yumuri.
³ Formerly st. p. Verne Swain.
⁴ Formerly st. s. { a New York Central Lighterage Co. No. 19.
 b New York Central No. 19.
 c Catherine T.
⁵ Formerly st. s. Lake Indian.
⁶ Formerly st. s. { a C. Offerman.
 b Chas. P. Kuper.
⁷ Formerly st. s. Colonel Ward.
⁸ Formerly st. p. A. Wehrle, jr.
⁹ Formerly st. s. Fannie C. Hart.
¹⁰ Formerly st. s. John F. Smith.

¹¹ Formerly st. s. Texas.
¹² Formerly st. w. U. S. Eng. Ruby
¹³ Formerly st. w. Peerless.
¹⁴ Formerly st. s. { a Henry R. Heath.
 b B. B. Odell, jr.
 c Robert J. McGuire.
 d American Eagle.
¹⁵ Formerly st. s. { a N. Y. Central Lighterage Co. No. 1.
 b New York Central No. 1.
 c Erin.
¹⁶ Formerly st. s. { a Missisquoi.
 b St. Patrick.

Line No.	Service	Crew	Indicated horse-power	Name of owner	Home port	Address of owner
1	Tow.	5	90	Richmond Towboat Co. (N. Y.)	New York, N. Y.	Pier 5.
2	Tow.	9	500	Central R. R. Co. of New Jersey (N. J.)	do.	143 Liberty Street.
3	Pas.	75	2,250	Rose City Steamship Co. (Wash.)	Portland, Oreg.	Vancouver, Wash.
4	Pas.	15	600	Rose Island Excursion Co. (Ky.)	Louisville, Ky.	
5	Tow.	5	300	East River Towing Co. (N. Y.)	New York, N. Y.	17 Battery Place.
6	Frt.	30	1,250	John George Murphy	Mobile, Ala.	1 South Commerce Street.
7	Tow.	4	150	Reichert Towing Line (N. Y.)	New York, N. Y.	Du Pont Street and East River (B).
8	Pas.	20	1,500	Nantasket Beach Steamboat Co. (Mass.)	Boston, Mass.	Rowes Wharf.
9	Fsh.	4	10	Peter Jonas	Milwaukee, Wis.	South Milwaukee, Wis.
10	Tow.	3	200	Benjamin L. Cowles	Buffalo, N. Y.	360 Ohio Street.
11	Pas.	16	385	Clow & Nicholson Transportation Co. (Minn.)	Duluth, Minn.	Foot of Fifth Ave. W.
12	Frt.	24	1,000	Nicholson Universal S. S. Co. (Del.)	Wilmington, Del.	7 West Tenth Street.
13	Oys.	13	360	Steamer Rowe (Del.)	New Haven, Conn.	70 East Ferry Street.
14	Pas.	21	210	Cumberland Transportation Co. (Ky.)	Louisville, Ky.	Burnside, Ky.
15	Pas.	4	150	William E. Hedley (N. Y.)	Buffalo, N. Y.	199 Pearl Street.
16	Fsh.	3	28	Timothy J. Desmond	do.	Dunkirk, N. Y.
17	Fsh.	30	450	John A. Hayes	New London, Conn.	
18	Fsh.	2	89	Ashtabula Fish Co. (Ohio)	Cleveland, Ohio.	Ashtabula Harbor, Ohio.
19	Tnk.	42	3,200	Standard Transportation Co. (Del.)	New York, N. Y.	26 Broadway.
20	Frt.	15	260	Florida Railroad & Navigation Corporation (Del.)	Tampa, Fla.	Everglades, Fla.
21	Tow.	10	500	Sinclair Navigation Co. (Del.)	New York, N. Y.	45 Nassau Street.
22	Tow.	11	40	A. P. Breaux	New Orleans, La.	Lockport, La.
23	Frt.	36	1,350	George Hall Corporation (N. Y.)	Ogdensburg, N. Y.	52 Water Street.
24	Fsh.	1	40	Gus Carlson	Tacoma, Wash.	Vega, Wash.
25	Tow.	6	193	Richmond Lighterage Co. (N. Y.)	New York, N. Y.	78 Broad Street.
26	Frb.	12	800	City of Philadelphia	Philadelphia, Pa.	City Hall.
27	Frt.	28	1,600	Triton Steamship Co. (Ohio)	Cleveland, Ohio.	1750 Union Trust Building.
28	Frt.	24	1,500	Rushville S. S. Corporation (N. Y.)	New York, N. Y.	17 Battery Place.
29	Fer.	2	150	Fidelity Ferry Co. (Pa.)	Pittsburgh, Pa.	Farmers Bank Building.
30	Tow.	4	80	Newtown Creek Towing Co. (N. Y.)	New York, N. Y.	Long Island City, N. Y.
31	Tow.	5	300	do.	do.	Do.
32	Tow.	4	60	do.	do.	Do.
33	Tow.	5	100	do.	do.	Do.
34	Tow.	7	125	do.	do.	Do.
35	Tow.	5	260	Russell Bros. Towing Co. (N. Y.)	do.	Do.
36	Tow.	5	140	Harlem River Tow Boat Line (N. Y.)	do.	Do.
37	Tow.	4	150	Newtown Creek Towing Co. (N. Y.)	do.	Do.
38	Tow.	4	250	do.	do.	Do.
39	Tow.	6	350	do.	do.	Do.
40	Tow.	8	20	International Lumber Co. (Minn.)	Duluth, Minn.	International Falls, Minn.
41	Fsh.	4	98	Joseph F. Divell	Erie, Pa.	
42	Fer.	5	120	Burnside & Donaldsonville Packet Co. (La.)	New Orleans, La.	Donaldson, La.
43	Frt.	34	1,200	A. H. Bull Steamship Co. (N. J.)	New York, N. Y.	40 West Street.
44	Drg.	5	40	Yourtee-Roberts Sand Co. (Ill.)	St. Louis, Mo.	Chester, Ill.
45	Mso.	2	40	Gust Wickberg	Perth Amboy, N. J.	39 State Street.
46	Fsh.	2	10	Robert S. McDonald	Marquette, Mich.	Detour, Mich.
47	Pas.	143	5,000	Robert Dollar Co. (Calif.)	San Francisco, Calif.	311 California Street.
48	Pas.	7	50	Bellaire-Benwood & Wheeling Ferry Co. (W. Va.)	Pittsburgh, Pa.	Wheeling, W. Va.
49	Frt.	5	125	Dyer Transportation Line (R. I.)	Providence, R. I.	185 South Water Street.
50	Frt.	28	1,000	J. R. Hanly Co. (Calif.)	San Francisco, Calif.	24 Market Street.
51	Tow.	9	1,000	Standard Oil Co. (N. J.)	Baltimore, Md.	Second Avenue and Clinton Street.
52	Frt.	39	2,500	Jaynes Griffiths & Sons (Wash.)	Seattle, Wash.	502 Burke Building.
53	Frt.	27	1,000	Pioneer Steamship Co. (Ohio)	Cleveland, Ohio.	1808 Kirby Building.
54	Tnk.	37	2,800	Standard Oil Co. (N. J.)	New York, N. Y.	26 Broadway.
55	Frt.	27	530	Valley Camp Steamship Co. (Ohio)	Cleveland, Ohio.	B. R. T. Building.
56	Tow.	6	160	Despatch Shipping Corporation (N. Y.)	New York, N. Y.	44 Whitehall Street.
57	Tow.	3	300	Olsen Water and Towing Co. (N. Y.)	do.	59 Pearl Street.
58	Pas.	12	360	Puget Sound Freight Lines (Wash.)	Seattle, Wash.	Pier Three.
59	Tow.	8	475	East Jersey R. R. & Terminal Co. (N. J.)	New York, N. Y.	11 Broadway.
60	Frt.	27	1,300	Wilson Transit Co. (Ohio)	Cleveland, Ohio.	Rockefeller Building.

¹⁷ Formerly st. s. ^a Evening Star.
^b Esther K. Nichols.

¹⁸ Formerly st. s. ^a O. D. Maneely.
^b Harry Nichols.

¹⁹ Formerly st. s. Downer V.

²⁰ Formerly st. s. Thetis.

²¹ Formerly st. s. Hero.

²² Formerly U. S. Navy st. s. 9200.

²³ Formerly ^a German st. s. Sierra Cordoba.

²⁴ Formerly ^b Peruvian st. s. Callao.

^c st. s. Callao.

²⁵ Formerly st. w. Ironton.

²⁶ Formerly st. s. Pallas.

²⁷ Formerly st. s. Australia.

^a A. G. Brower.

^b Bargent.

^c O. B. Nienaber.

²⁸ Formerly st. s. Wesley A. Gove.

²⁹ Formerly st. s. S. Q. Brown.

³⁰ Formerly st. s. Henry W. Oliver.

Line No.	Official No.	Signal letters	Rig	Name of vessel	Tonnage		Dimensions			When built	Where built
					Gross	Net	Length	Breadth	Depth		
1	116643		St. s.	S. L. Clark	125	88	91.0	17.7	9.6	1894	Phoenix, N. Y.
2	115925		St. s.	S. L. Crosby	103	51	90.8	22.5	9.0	1883	Philadelphia, Pa.
3	216019	LJRW	St. s.	S. M. SPALDING	7,175	4,361	435.0	56.0	32.0	1918	San Francisco, Calif.
4	115722		St. s.	S. M. Stephenson	546	426	166.2	33.0	12.0	1880	Manitowoc, Wis.
5	220941	MCGK	St. s.	S. C. T. Dodd	7,054	4,374	425.0	57.2	33.1	1920	Oakland, Calif.
6	216033	LJSD	St. s.	SABINE SUN	6,728	4,083	420.3	59.2	31.4	1918	Chester, Pa.
7	205213		St. s.	Sabino	24	9	45.2	15.3	5.4	1908	East Boothbay, Me.
8	218186	LRJN	St. s.	SABOTAWAN	4,834	3,045	386.8	52.2	27.4	1919	Arlington, N. Y.
9	217439	LPKQ	St. s.	SACADAGA	4,967	2,944	390.0	54.2	27.6	1918	Hog Island, Pa.
10	217328	LPDF	St. s.	SACCARAPPA	4,965	2,952	390.0	54.2	27.6	1918	do.
11	217365	LPFR	St. s.	SAC CITY	5,735	3,445	390.0	54.2	27.6	1918	do.
12	116267		St. s.	Sachem	739	542	187.0	33.5	12.8	1889	Grand Haven, Mich.
13	116994		St. s.	SACHEM	195	132	110.3	24.0	10.0	1900	Baltimore, Md.
14	117173		St. s.	Sachem	41	23	54.0	14.9	7.7	1902	Fairhaven, Wash.
15	204106		St. s.	SACHEM	100	70	71.8	20.1	10.5	1907	Buffalo, N. Y.
16	217693	LQFV	St. s.	SACO	5,106	3,097	390.0	54.2	27.6	1919	Hog Island, Pa.
17	116682		St. s.	Sacramento	2,380	1,903	308.2	42.6	21.2	1895	West Bay City, Mich.
18	130118		St. p.	Sacramento	2,254	1,378	268.0	42.0	18.8	1877	San Francisco, Calif.
19	212820		St. w.	Sacramento	760	657	178.0	40.4	7.5	1914	do.
20	215939	LJPF	St. s.	SACRAMENTO	4,856	3,595	389.0	53.2	27.0	1918	Seattle, Wash.
21	200765		St. s.	Sadie Ross	49	27	60.5	18.6	7.7	1904	Boston, Mass.
22	117264		St. s.	Safety	134	91	85.6	27.2	8.3	1903	Jersey City, N. J.
23	216845	LMSD	St. s.	SAG HARBOR	2,431	1,417	264.0	42.2	21.9	1918	Mariners Harbor, N. Y.
24	216584	LMDV	St. s.	SAGADAHOC	6,223	3,849	420.5	54.2	31.4	1918	Bath, Me.
25	116821		St. s.	Sagamore	104	58	82.4	20.2	8.6	1898	do.
26	117031		St. s.	Sagamore	173	62	110.0	25.0	12.0	1900	Fall River, Mass.
27	150186		St. s.	Sagamore	142	96	115.4	25.6	6.8	1879	Brooklyn, N. Y.
28	219574	LVNJ	St. s.	SAGAMORE	2,592	1,613	251.0	43.6	26.1	1920	Lorain, Ohio
29	217619	LQBK	St. s.	SAGAPORACK	5,113	3,101	390.0	54.2	27.6	1919	Hog Island, Pa.
30	127475		St. s.	Saginaw	15	11	36.6	12.7	5.8	1900	Buffalo, N. Y.
31	204673	LBFK	St. s.	Saginaw	886	498	191.4	39.1	14.2	1907	Hog Island, Wash.
32	217501	LPQT	St. s.	SAGUACHE	5,021	3,040	390.0	54.2	27.6	1919	Hog Island, Pa.
33	217682	LQFT	St. s.	SAHALE	5,693	3,422	390.0	54.2	27.6	1919	do.
34	222451		St. w.	Sailor	57	57	64.2	26.4	4.4	1922	Memphis, Tenn.
35	223970		St. w.	SAILOR	445	327	133.8	36.0	7.1	1924	Point Pleasant, W. Va.
36	219567	LVNB	St. s.	ST. ANTHONY	4,839	2,994	379.9	53.1	27.0	1920	Tacoma, Wash.
37	218242	LRMK	St. s.	ST. AUGUSTINE	3,283	2,000	324.0	46.2	25.0	1919	Newark, N. J.
38	207582		St. s.	STE. CLAIRE	870	507	181.0	50.0	14.9	1910	Toledo, Ohio
39	222668		St. p.	STE. GENEVIEVE	1,667	1,639	286.3	54.0	11.0	1922	Charleston, W. Va.
40	136606		St. s.	St. George	37	25	58.1	16.0	6.5	1897	Tottenville, N. Y.
41	200449		St. s.	St. Helen	52	35	60.0	17.8	7.6	1903	do.
42	220957	MCHB	St. s.	St. Heliars	458	9	135.4	29.0	13.6	1919	Port Glasgow, Scotland.
43	222935		St. s.	St. Hilda	462	262	169.9	30.4	14.8	1902	Renfrew, Scotland.
44	223093		St. s.	St. Ignace	515	206	172.5	44.0	10.7	1919	Milwaukee, Wis.
45	92070		St. s.	St. John	26	13	51.9	15.5	5.1	1888	Tottenville, N. Y.
46	201083		St. s.	St. Johns	81	33	80.0	20.0	8.5	1904	Jacksonville, Fla.
47	218235	LRMB	St. s.	St. Johns County	3,256	1,983	324.0	46.2	25.0	1919	Newark, N. J.
48	116863		St. w.	St. Joseph	69	43	96.0	22.5	4.5	1898	St. Michael, Alaska
49	116755		St. s.	St. Louis	779	530	200.0	46.0	15.2	1896	Philadelphia, Pa.
50	221137		St. s.	St. Louis	757	410	200.0	40.0	7.9	1921	Point Pleasant, W. Va.
51	210944		St. s.	SAINTE MARIE	2,383	1,620	250.0	62.2	21.7	1913	Toledo, Ohio
52	107261		St. s.	St. Martin	119	80	87.5	22.3	9.8	1898	Newburg, N. Y.
53	116810		St. w.	St. Michael	718	409	176.1	35.4	5.9	1898	Seattle, Wash.
54	200094		St. p.	St. Paul	832	832	276.6	65.0	6.4	1903	Dubuque, Iowa
55	219991	LWMF	St. s.	SALAAM	5,990	3,709	400.7	54.2	30.4	1920	Harriman, Pa.
56	211806		St. s.	SALEM	774	526	142.0	38.1	14.6	1913	Wilmington, Del.
57	220256	LWTK	St. s.	SALINA	7,311	4,555	425.8	57.0	33.1	1920	Oakland, Calif.
58	107539	KPVC	St. s.	SALISBURY	284	164	123.9	25.0	12.6	1900	Camden, N. J.
59	116315		St. s.	Salle	25	12	56.5	14.5	6.5	1889	Baltimore, Md.
60	208954		St. w.	Salle Marmet	129	129	142.8	28.0	4.0	1911	Marletta, Ohio
61	210542	LMDC	St. s.	Salmon King	1,377	1,100	202.0	40.1	16.2	1918	Seattle, Wash.
62	203820	KVTH	St. s.	Salutation	184	125	107.5	22.5	11.0	1907	Camden, N. J.
63	26254	KBND	St. s.	Salvager	141	71	125.6	20.0	10.0	1883	Chester, Pa.
64	218319	LRQN	St. s.	SALVATION LASS	4,985	3,057	390.0	54.2	27.6	1919	Hog Island, Pa.
65	200071		St. w.	Sam Conner	47	47	104.1	19.6	3.2	1911	Hermann, Mo.
66	225165		St. w.	SAM P. SUIT	206	185	123.0	30.5	5.4	1925	Point Pleasant, W. Va.
67	216718	LMJT	St. s.	SAMOA	1,997	1,172	251.0	43.6	18.1	1918	Duluth, Minn.

1 Formerly st. s. Tourist.
 2 Formerly st. s. John Kelderhouse.
 3 Formerly st. p. Newark.
 4 Formerly (a) st. s. Sadie Ross.
 (b) U. S. Navy Sadie Ross.
 5 Formerly st. s. Port Chester.
 6 Formerly st. s. Lake Feodora.
 7 Formerly st. s. Col. John N. Partridge.
 8 Formerly st. s. Edith.
 9 Formerly st. s. Frank Steers.
 10 Formerly st. s. Hamburg American Line No. 2.
 (c) Donald G.
 11 Formerly British st. s. St. Heliars.
 12 Formerly U. S. Q. M. O. st. s. Colonel Pond.
 13 Formerly st. s. Mabel.
 (a) A. A. Sumner.
 (b) Nellie Tracy.
 14 Formerly st. s. U. S. E. F. C., A. I. S. C. No. 2.
 (c) U. S. E. F. C., A. I. S. C. Newark Bay.

Line No.	Service	Crew	Indicated horse-power	Name of owner	Home port	Address of owner
1	Frt.	4	100	Charles E. Scouten, jr.	New York, N. Y.	218 Windsor Place (B.).
2	Tow.	8	350	Cornell Steamboat Co. (N. Y.)	Albany, N. Y.	Kingston, N. Y.
3	Tnk.	39	2,600	Pan American Petroleum & Transportation Co. (Del.)	Los Angeles, Calif.	714 West Tenth Street.
4	Frt.	14	400	Wm. Burns	Detroit, Mich.	1471 Hurlbut Avenue.
5	Tnk.	35	3,000	Standard Oil Co. of California (Calif.)	San Francisco, Calif.	225 Bush Street.
6	Tnk.	37	2,800	Sun Oil Co. (N. J.)	Philadelphia, Pa.	Finance Building.
7	Frt.	2	80	Popham Beach Steamboat Co. (Me.)	Bath, Me.	53 Front Street.
8	Frt.	50	2,500	Finkbine-Guild Transportation Co. (Del.)	Wilmington, Del.	Du Pont Building.
9	Frt.	37	2,500	United States Shipping Board	Philadelphia, Pa.	Bourse Building.
10	Frt.	37	2,500	do	do	Do.
11	Frt.	65	2,500	do	do	Do.
12	Frt.	12	323	Mae Lockhart	Detroit, Mich.	Savoy Hotel.
13	Frt.	10	500	Hartford & New York Transportation Co. (Conn.)	Hartford, Conn.	265 State Street.
14	Tow.	2	60	Pacific American Fisheries (Me.)	Port Townsend, Wash.	Bellingham, Wash.
15	Tow.	4	70	Dunbar & Sullivan Dredging Co. (N. Y.)	Buffalo, N. Y.	Eric County Bank Building
16	Frt.	40	2,500	United States Shipping Board	Philadelphia, Pa.	Bourse Building.
17	Frt.	20	1,200	Davidson Steamship Co. (Minn.)	Duluth, Minn.	Bay City, Mich.
18	Fer.	18	1,400	South Pacific Coast Ry. Co. (Calif.)	San Francisco, Calif.	65 Market Street.
19	Frt.	29	300	Farmers Transportation Co. (Calif.)	do	351 California Street.
20	Frt.	48	2,100	Sacramento Steamship Co. (N. Y.)	New York, N. Y.	2-4 Stone Street.
21	Tow.	5	180	Ross Towboat Co. (Mass.)	Boston, Mass.	28 T Wharf.
22	Frt.	7	130	New York & New Jersey Steamboat Co. (N. J.)	Perth Amboy, N. J.	Pier 32, East River.
23	Frt.	28	1,200	United States Shipping Board	New York, N. Y.	45 Broadway.
24	Frt.	44	3,000	Sagadahoc Steamship Corporation (N. Y.)	do	26 Beaver Street.
25	Msc.	5	100	Newport & Providence Ry. Co. (R. I.)	Newport, R. I.	11 Kay Street.
26	Frt.	5	250	Dyer Transportation Line (R. I.)	Providence, R. I.	185 South Water Street.
27	Frt.	6	140	New York & New Jersey Steamboat Co. (N. J.)	Perth Amboy, N. J.	Pier 32, East River.
28	Frt.	35	1,000	Eastern Steamship Lines (Me.)	Portsmouth, N. H.	Elliot, Me.
29	Frt.	35	2,500	United States Shipping Board	Philadelphia, Pa.	Bourse Building.
30	Tow.	3	750	J. J. Kelly	Buffalo, N. Y.	47 O'Neil Street.
31	Frt.	22	750	Charles Nelson Co. (Calif.)	San Francisco, Calif.	220 California Street.
32	Frt.	35	2,500	United States Shipping Board	Philadelphia, Pa.	Bourse Building.
33	Frt.	35	2,500	do	do	Do.
34	Pas.	3	90	Swan Creek Steam Ferry Co.	Pittsburgh, Pa.	Glenwood, W. Va.
35	Tow.	10	850	Vesta Coal Co.	do	Third Avenue and Roes St.
36	Frt.	31	2,500	United States Shipping Board	Tacoma, Wash.	do
37	Frt.	37	1,500	do	Newark, N. J.	Kearny, N. J.
38	Fer.	25	2,000	Detroit & Windsor Ferry Co. (Mich.)	Detroit, Mich.	Foot Woodward Avenue.
39	Fer.	7	1,200	Missouri-Illinois R. R. Co. (Mo.)	St. Louis, Mo.	do
40	Tow.	5	100	Richmond Tow Boat Co. (N. Y.)	New York, N. Y.	Pier 5, Bush Docks (B.).
41	Tow.	5	150	M. J. Carroll	do	595 Seventh Street (B.).
42	Tow.	22	1,200	Huasteca Petroleum Co. (La.)	Los Angeles, Calif.	Security Building.
43	Drg.	13	750	Standard Dredging Co. (N. J.)	New York, N. Y.	Woolworth Building.
44	Fer.	19	350	State of Michigan	Detroit, Mich.	1524 First National Bank Building.
45	Tow.	4	125	Amboy Towboats (N. Y.)	New York, N. Y.	Tottenville, N. Y.
46	Tow.	6	250	Jacksonville Forwarding Co. (Fla.)	Jacksonville, Fla.	Foot Laura Street.
47	Frt.	34	1,500	United States Shipping Board	Newark, N. J.	Kearny, N. J.
48	Pas.	9	60	Ira F. Wood	Seward, Alaska	Iditarod, Alaska.
49	Fer.	7	1,800	Pennsylvania Railroad Co. (Pa.)	New York, N. Y.	Jersey City, N. J.
50	Tow.	32	1,800	War Department, Mississippi-Warrior Service	New Orleans, La.	Customhouse.
51	Fer.	27	2,500	Mackinac Transportation Co. (Mich.)	Grand Haven, Mich.	St. Ignace, Mich.
52	Tow.	5	250	Amboy Towboats	New York, N. Y.	Tottenville, N. Y.
53	Pas.	29	700	American Yukon Navigation Co. (W. Va.)	Juneau, Alaska	do
54	Pas.	62	825	Streckfus Steamers (Del.)	St. Louis, Mo.	International Life Building.
55	Frt.	44	3,000	United States Shipping Board	Philadelphia, Pa.	Bourse Building.
56	Fer.	7	700	Philadelphia & Camden Ferry Co. (N. J.)	do	Broad Street Station.
57	Tnk.	35	2,800	United States Shipping Board	San Francisco, Calif.	369 Pine Street.
58	Tow.	9	1,200	New York, Philadelphia & Norfolk R. R. Co. (Va.)	Cape Charles, Va.	do
59	Tow.	3	16	Norfolk Lighterage Co. (Va.)	Norfolk, Va.	do
60	Tow.	15	400	Otto Marmet Coal & Mining Co. (W. Va.)	Cincinnati, Ohio	Charleston, W. Va.
61	Fsh.	48	400	Crosby Fisheries (Wash.)	Seattle, Wash.	473 Colman Building.
62	Tow.	9	500	James McWilliams Blue Line (N. J.)	New York, N. Y.	1 Broadway.
63	Msc.	5	500	Salvage Process Corporation (N. Y.)	do	30 Broad Street.
64	Frt.	43	2,500	United States Shipping Board	Philadelphia, Pa.	Bourse Building.
65	Frt.	14	90	Tennessee River Navigation Co. (Tenn.)	Chattanooga, Tenn.	100 West First Street.
66	Tow.	19	600	Island Creek Coal Co. (Me.)	Pittsburgh, Pa.	Huntington, W. Va.
67	Frt.	27	1,250	Hammond Lumber Co. (Del.)	San Francisco, Calif.	290 California Street.

¹⁴ Formerly Cuban st. s. Antiojenes Menendez.
¹⁵ Formerly Cuban st. s. Estrade Palma.
¹⁶ Formerly st. s. Abram Minis.
¹⁷ Formerly st. s. H. B. Lovejoy.

¹⁸ Formerly st. s. a Utowana.
¹⁹ Formerly st. s. b Onekda.
²⁰ Formerly st. s. c Adelante.
²¹ Formerly st. s. d John Gully.
²² Formerly st. w. H. E. Myrtle.
²³ Formerly st. s. Lake Pepin.
 * Sold to Ford Motor Co., but not yet documented.

Steam Vessels

Line No.	Official No.	Signal letters	Rig	Name of vessel	Tonnage		Dimensions			When built	Where built
					Gross	Net	Length	Breadth	Depth		
1	115791	JVSH	St. s.	Samson	159	79	108.0	22.0	10.6	1881	Camden, N. J.
2	116846	KSJW	St. s.	Samson	278	189	110.4	25.4	15.0	1898	Portland, Oreg.
3	117241		St. s.	Samson	328	223	116.0	32.5	7.5	1903	West Seattle, Wash.
4	116177	225409	St. s.	Samuel Eccles, Jr.	41	20	69.0	10.2	6.6	1887	Hertford County, N.C.
5	110495		St. s.	SAMUEL MATHER	8,151	6,442	586.3	60.2	27.9	1926	Lorain, Ohio.
6	223166	117000	St. s.	SAMUEL MITCHELL	2,277	1,694	292.8	40.4	20.1	1892	Cleveland, Ohio.
7	223166		St. w.	Samuel B. Kurtz	38	38	64.9	16.0	3.8	1923	Caruthersville, Mo.
8	217000	200374	St. s.	SAMUEL H. ASHBRIDGE	268	182	134.0	24.0	10.0	1900	Philadelphia, Pa.
9	212902		St. s.	SAMUEL H. SQUIRE	4,720	3,282	416.0	50.0	28.0	1903	Superior, Wis.
10	212902	MOGV	St. s.	SAMUEL J. DARK	58	29	61.7	18.0	7.9	1914	Buffalo, N. Y.
11	220955		St. s.	SAMUEL L. FULLER	7,052	5,072	430.2	59.2	32.8	1921	Chester, Pa.
12	224936	MDGT	St. w.	SAMUEL L. MAY	183	183	130.0	28.0	5.0	1925	Jeffersonville, Ind.
13	221721		St. s.	SAMUEL Q. BROWN	6,024	4,117	424.4	68.2	32.9	1921	Chester, Pa.
14	110941	LHOV	St. s.	SAMUEL F. B. MORSE	4,477	3,376	456.0	60.0	23.8	1898	West Bay City, Mich.
15	86415		St. s.	San Antonio	785	521	158.5	34.0	19.4	1898	San Francisco, Calif.
16	219593	LVPFR	St. s.	SAN ANTONIO	2,689	1,687	253.4	43.8	26.2	1920	Manitowoc, Wis.
17	216794		St. s.	San Diego	1,487	835	237.3	44.7	16.8	1918	Hoquiam, Wash.
18	212786	LDPV	St. s.	SAN FRANCISCO	5,102	3,164	405.0	62.0	28.1	1914	Londonderry, Ireland.
19	200468		St. s.	SAN JACINTO	6,069	3,870	380.0	53.0	24.7	1903	Chester, Pa.
20	115417	KSRV	St. w.	San Joaquin No. 2	242	133	145.0	32.5	4.8	1875	San Francisco, Calif.
21	116068		St. w.	San Joaquin No. 4	365	292	163.0	34.0	5.5	1885	Sacramento, Calif.
22	116850	LDSB	St. w.	San Jose	192	105	101.0	28.0	5.5	1898	Benicia, Calif.
23	200206		St. s.	San Jose	630	412	175.4	38.0	17.0	1903	Alameda, Calif.
24	212935	JWHL	St. s.	SAN JOSE	3,309	2,069	330.0	44.6	13.9	1904	Belfast, Ireland.
25	115863		St. s.	San Juan	2,152	1,308	283.0	37.0	21.0	1882	Chester, Pa.
26	116935	KPNW	St. s.	SAN JUAN	3,511	2,194	317.0	42.0	23.8	1900	Wilmington, Del.
27	201483		St. s.	San Juan	284	128	118.0	24.5	13.5	1904	Seattle, Wash.
28	222781	KWJN	El. s.	SAN LEANDRO	1,653	1,048	225.0	42.1	17.1	1923	Los Angeles, Calif.
29	204660		St. s.	SAN LORENZO	6,676	4,016	401.0	64.0	26.3	1907	Newport News, Va.
30	113201	LFJQ	St. s.	SAN MATEO	3,228	1,878	315.2	44.2	28.8	1915	Belfast, Ireland.
31	222386		St. s.	SAN MATEO	1,782	1,120	216.7	42.1	17.3	1922	San Francisco, Calif.
32	117008	KTLJ	St. p.	SAN PABLO	1,584	966	226.1	36.2	17.6	1900	do.
33	200158		St. s.	San Pedro	117	75	85.5	22.0	9.0	1903	Hoquiam, Wash.
34	208653	LMBH	St. p.	SAN PEDRO	1,720	1,035	248.5	36.0	16.7	1911	San Francisco, Calif.
35	216512		St. s.	SAN PEDRO	2,235	1,300	289.0	44.1	19.0	1918	Portland, Oreg.
36	220571	KRJT	St. w.	Sanco	93	62	110.0	23.1	3.0	1920	Evansville, Ind.
37	157410		St. p.	Sanderson	399	399	232.3	37.0	6.1	1894	Jeffersonville, Ind.
38	220423	117008	St. s.	SAN DOVAL	93	44	108.0	15.5	9.2	1895	Olydebank, Scotland.
39	100754		St. s.	Sand Beach	248	168	119.1	29.0	9.3	1901	Tomkins Cove, N. Y.
40	214110	IKNJ	St. w.	SAND BOY	58	43	63.7	16.5	3.7	1916	Keokuk, Iowa.
41	216199		St. s.	SANDCRAFT	2,054	1,251	247.2	43.5	18.7	1918	Chicago, Ill.
42	210472	KSOR	St. s.	SANDUSKY	72	38	68.7	17.0	11.0	1912	Cleveland, Ohio.
43	107803		St. s.	SANDY HOOK	361	213	168.6	24.4	12.6	1902	Elizabeth, N. J.
44	116264	LVDS	St. s.	Sandy Hook	1,559	987	260.5	37.1	14.3	1889	Wilmington, Del.
45	219414		St. s.	SANDWICH	2,606	1,612	251.0	43.6	26.1	1919	Wyandotte, Mich.
46	219912	LQRV	St. w.	Sanford E. Hutson	128	128	100.0	26.1	3.7	1920	Clarendon, Ark.
47	217885		St. s.	SANGAMON	5,083	3,113	390.0	54.2	27.6	1919	Hog Island, Pa.
48	208399	LBTK	St. s.	SANEATY	677	342	187.5	38.2	11.3	1911	Quincy, Mass.
49	208442		St. s.	Sannak	68	29	76.6	18.0	8.1	1911	Oakland, Calif.
50	116944	KPRF	St. s.	Santa Ana	1,203	730	182.4	36.2	12.4	1900	Marshfield, Oreg.
51	215880		St. s.	SANTA ANA	4,869	2,892	360.2	51.6	22.8	1917	Philadelphia, Pa.
52	117003	LJMQ	St. s.	Santa Barbara	695	527	183.5	37.5	13.5	1900	San Francisco, Calif.
53	212859		St. s.	SANTA CECILIA	5,873	3,636	408.0	55.2	26.8	1913	Port Glasgow, Scotland.
54	211722	LDGW	St. s.	SANTA CECILIA	6,263	3,725	404.6	53.9	26.3	1913	Philadelphia, Pa.
55	213389		St. p.	SANTA CLARA	2,282	1,308	273.0	42.3	15.3	1915	Oakland, Calif.
56	210888	LOSM	St. s.	SANTA CRUZ	4,665	2,874	384.0	50.2	26.6	1913	Philadelphia, Pa.
57	218128		St. s.	SANTA ELISA	5,004	3,021	360.3	51.7	23.1	1919	Camden, N. J.
58	220573	MBKC	St. s.	SANTA EULALIA	2,647	1,642	251.0	43.6	25.8	1920	Toledo, Ohio.
59	218781		St. w.	Santa Fe	43	43	65.0	20.5	2.9	1910	Glasgow, Mo.
60	205095	KWPF	St. s.	SANTA INEZ	1,742	982	240.0	41.0	16.5	1908	Seattle, Wash.
61	220419		St. s.	SANTA ISABEL	2,647	1,642	251.0	43.6	25.8	1920	Toledo, Ohio.
62	216216	LKNV	St. s.	SANTA LUISA	4,847	2,889	360.2	51.6	22.8	1918	Philadelphia, Pa.
63	223849		St. s.	SANTA MARIA	8,068	4,922	460.0	60.3	35.5	1922	Glasgow, Scotland.
64	212651	LDSM	St. s.	SANTA MARTA	4,601	2,811	378.8	50.3	29.1	1909	Belfast, Ireland.
65	117115		St. s.	Santa Monica	497	318	166.0	34.0	12.0	1902	San Francisco, Calif.
66	212569	LDPN	St. s.	SANTA ROSALIA	5,482	3,440	406.0	52.6	27.7	1911	Port Glasgow, Scotland.

1 Formerly st. s. ^a Henry S. Sill.

^b Cetus.

^a Grace Dollar.

2 Formerly st. s. ^b Hardy.

3 Formerly st. s. Lake Ikaton.

4 Formerly ^a British st. s. San Francisco.

^b st. s. San Francisco.

^c st. s. Saint Francis.

5 Formerly British st. s. San Jose.

6 Formerly st. s. Brazos.

7 Formerly British st. s. San Mateo.

^a st. s. L. Roscoe.

8 Formerly ^b U. S. Q. M. C. st. s. L. Roscoe.

^c st. s. Hero.

Line No.	Service	Crew	Indicated horse power	Name of owner	Home port	Address of owner
1	Frt.	12	560	Board of Commissioners of the Port of New Orleans (La.)	New Orleans, La.	1 Canal Street.
2	Tow.	13	400	Umpqua Transportation Co. (Oreg.)	Portland, Oreg.	910 Porter Building.
3	Frt.	12	75	Ainsworth Dunn Co. (Wash.)	Seattle, Wash.	Securities Building.
4	Tow.	9	60	Norfolk Dredging Co. (Va.)	Norfolk, Va.	
5	Frt.	32	2,200	Interlake Steamship Co. (Ohio)	Cleveland, Ohio	Union Trust Building.
6	Frt.	20	1,475	Huron Transportation Co. (Mich.)	Detroit, Mich.	1317 Ford Building.
7	Pas.	1	50	Edgar T. Kurtz	St. Louis, Mo.	Caruthersville, Mo.
8	Pol.	13	700	City of Philadelphia	Philadelphia, Pa.	City Hall.
9	Frt.	28	1,300	Forest City S. S. Co. (Ohio)	Cleveland, Ohio	Union Trust Building.
10	Tow.	4	300	Alexander Rucilo	Detroit, Mich.	703 Seyburn Avenue.
11	Tnk.	37	3,000	Sinclair Navigation Co. (Del.)	New York, N. Y.	45 Nassau Street.
12	Tow.	16	350	Union Sand & Gravel Co. (W. Va.)	Pittsburgh, Pa.	Huntington, W. Va.
13	Tnk.	37	3,000	Tide Water Oil Co. (N. J.)	New York, N. Y.	11 Broadway.
14	Frt.	25	2,200	Pittsburgh Steamship Co. (W. Va.)	Duluth, Minn.	Wolvin Building.
15	Frt.	18	350	James K. Nelson (Calif.)	San Francisco, Calif.	Pier 17.
16	Frt.	29	1,100	Southern S. S. Co. (Del.)	Philadelphia, Pa.	Commercial Trust Building.
17	Frt.	25	750	Hart-Wood Lumber Co. (Calif.)	San Francisco, Calif.	1 Drumm Street.
18	Frt.	49	2,700	United States Steel Products Co. (N. J.)	New York, N. Y.	30 Church Street.
19	Pas.	90	5,000	Mallory Steamship Co. (Me.)	do	Pier 36, North River.
20	Frt.	29	90	Sacramento Transportation Co. (Calif.)	San Francisco, Calif.	Sacramento, Calif.
21	Frt.	17	478	do	do	Do.
22	Frt.	5	125	Pacific Coast Construction Co. (Calif.)	do	Do.
23	Per.	8	1,200	Rodeo Vallejo Ferry Co. (Calif.)	do	525 Market Street.
24	Frt.	53	2,750	United Fruit Steamship Corporation (Del.)	New York, N. Y.	17 Battery Place.
25	Pas.	49	1,250	James K. Nelson (Calif.)	San Francisco, Calif.	Pier 17.
26	Pas.	59	1,650	New York & Porto Rico Steamship Co. (Me.)	New York, N. Y.	25 Broadway.
27	Tow.	18	400	Libby, McNeill & Libby (Me.)	San Francisco, Calif.	465 California Street.
28	Per.	16	1,325	Key System Transit Co. (Calif.)	do	Oakland, Calif.
29	Pas.	131	6,250	New York & Porto Rico Steamship Co. (Me.)	New York, N. Y.	25 Broadway.
30	Frt.	46	2,500	United Fruit Steamship Corporation (Del.)	do	17 Battery Place.
31	Per.	14	1,400	Southern Pacific Co. (Ky.)	San Francisco, Calif.	65 Market Street.
32	Per.	23	1,820	Atchison, Topeka & Santa Fe Ry. Co. (Kans.)	do	605 Market Street.
33	Tow.	3	65	San Pedro Launch & Towboat Co. (Calif.)	Los Angeles, Calif.	San Pedro, Calif.
34	Per.	23	2,000	Atchison, Topeka & Santa Fe Ry. Co. (Kans.)	San Francisco, Calif.	605 Market Street.
35	Frt.	26	1,600	Hammond Lumber Co. (Del.)	do	260 California Street.
36	Tow.	5	252	Bedford-Nugent Co. (Ind.)	Evansville, Ind.	300 Water Street.
37	Tow.	7	876	Paducah Sand & Gravel Co. (Ind.)	do	do
38	Frt.	4	668	Charles S. Neff	Milwaukee, Wis.	68 Wisconsin Street.
39	Frt.	7	350	Rockaway White Sand Co. (N. Y.)	New York, N. Y.	160 Fifth Avenue.
40	Frt.	3	100	Keokuk Sand Co.	Des Moines, Iowa	Keokuk, Iowa.
41	Frt.	33	1,300	Construction Materials Co. (Ind.)	Chicago, Ill.	133 West Washington Street.
42	Tow.	4	300	Great Lakes Towing Co. (N. J.)	Duluth, Minn.	N. P. Dock.
43	Pit.	20	1,000	United New York Sandy Hook Pilots Association (N. Y.)	New York, N. Y.	Staten Island Ferry Building.
44	Pas.	35	3,200	Central R. R. Co. of New Jersey (N. J.)	do	143 Liberty Street.
45	Frt.	28	1,000	Eastern Steamship Lines (Me.)	Portsmouth, N. H.	Ellot, Me.
46	Tow.	12	97	Robert H. Romunder	Memphis, Tenn.	Des Arc, Ark.
47	Frt.	39	2,500	United States Shipping Board	Philadelphia, Pa.	Bourse Building.
48	Pas.	32	850	Snow Marine Co. (Me.)	Rockland, Me.	63 Masonic Street.
49	Fsh.	7	150	Alaska Packers Association (Calif.)	San Francisco, Calif.	111 California Street.
50	Frt.	26	600	Santa Ana Steamship Co. (Wash.)	Seattle, Wash.	774 Dexter Horton.
51	Pas.	80	3,400	Grace Steamship Co. (Del.)	New York, N. Y.	10 Hanover Square.
52	Frt.	20	550	J. R. Hanliff Co. (Calif.)	San Francisco, Calif.	24 Market Street.
53	Pas.	54	3,000	Grace S. S. Co. (Del.)	New York, N. Y.	7 Hanover Square.
54	Frt.	38	5,000	Planet Steamship Corporation (Mo.)	do	39 Cortlandt Street.
55	Per.	18	2,500	Central Pacific Ry. Co. (Utah)	San Francisco, Calif.	65 Market Street.
56	Pas.	64	2,650	Atlantic & Pacific Steamship Co. (Me.)	New York, N. Y.	10 Hanover Square.
57	Pas.	43	3,850	Grace Steamship Co. (Del.)	do	Do.
58	Frt.	31	1,100	American & Cuban Steamship Line (N. Y.)	do	39 Cortlandt Street.
59	Pas.	2	65	W. M. Lessley	St. Louis, Mo.	Arrow Rock, Mo.
60	Frt.	29	950	Andrew F. Mahony (Calif.)	San Francisco, Calif.	1 Drumm Street.
61	Frt.	31	2,000	American & Cuban Steamship Line (N. Y.)	New York, N. Y.	39 Cortlandt Street.
62	Pas.	83	3,400	Grace Steamship Co. (Del.)	do	10 Hanover Square.
63	Tnk.	37	3,000	Union Oil Co. (Calif.)	Los Angeles, Calif.	Union Oil Building.
64	Pas.	86	3,650	United Fruit Steamship Corporation (Del.)	New York, N. Y.	17 Battery Place.
65	Frt.	18	400	J. R. Hanliff Co. (Calif.)	San Francisco, Calif.	24 Market Street.
66	Frt.	47	2,700	United States Steel Products Co. (N. J.)	New York, N. Y.	30 Church Street.

¹ Formerly st. s. Point Bonita.

² Formerly st. p. De Koven.

³ Formerly (a) Spanish gunboat Sandoval.

(b) U. S. Navy Sandoval.

⁴ Formerly st. s. (a) Islander.

(b) Interstate No. 3.

⁵ Formerly st. s. Lake Clear.

⁶ Formerly st. s. (a) Anstice.

(b) Privateer.

⁷ Formerly st. s. Lake Falun.

⁸ Formerly British st. s. Colusa.

⁹ Formerly st. s. Falcon.

¹⁰ Formerly British st. s. Santa Marta.

¹¹ Formerly British st. s. Santa Rosalia.

Steam Vessels

Line No.	Official No.	Signal letters	Rig	Name of vessel	Tonnage		Dimensions			When built	Where built
					Gross	Net	Length	Breadth	Depth		
							Feet	Feet	Feet		
1	216380	LKSR	St. s.	SANTA TECLA.....□○	2,492	1,483	298.6	40.0	22.0	1918	Camden, N. J.
2	216969	LNDP	St. s.	SANTA TERESA.....□○	4,858	2,888	360.2	51.0	22.8	1918	Philadelphia, Pa.
3	220024	MBLQ	St. s.	SANTA VERONICA.....□○	2,647	1,542	251.0	43.6	25.8	1920	Toledo, Ohio
4	214512	LGKR	St. s.	Santiam.....□+	946	543	209.8	42.0	14.0	1910	Fairhaven, Calif.
5	216099	LJRN	St. s.	SANTORE.....□+	7,117	4,498	449.1	67.2	34.0	1918	Sparrows Point, Md.
6	117111		St. s.	Santos.....□+	216	147	105.0	27.8	11.1	1902	Shooter's Island, N. Y.
7	217646	LPTB	St. s.	SAPINERO.....□+	5,100	3,097	390.0	54.2	27.6	1919	Hog Island, Pa.
8	115928		St. s.	Sappho.....	223	153	100.9	31.6	10.0	1883	Detroit, Mich.
9	202671		St. s.	Sara E. Carroll.....	74	60	65.2	19.0	8.0	1905	New Baltimore, N. Y.
10	116856		St. w.	Sarah.....	1,130	588	222.8	42.0	6.2	1898	Unalaska, Alaska
11	116941		St. s.	Sarah.....	90	65	87.0	20.0	9.6	1900	Baltimore, Md.
12	203009		St. w.	Sarah Dixon.....	368	334	161.0	29.5	7.2	1903	Portland, Oreg.
13	206100		St. w.	SARAH EDENBORN.....	259	259	146.2	33.4	7.0	1909	Ambridge, Pa.
14	212650	LDSJ	St. s.	SARAMACCA.....□	3,212	1,917	336.7	42.0	23.0	1908	Amsterdam, Holland
15	116105		St. s.	Saranna.....	56	28	69.0	18.8	7.4	1886	Athens, N. Y.
16	116720	KMSD	St. s.	Saranna.....	42	34	81.3	13.0	4.7	1896	Morris Heights, N. Y.
17	220095		St. s.	SARATOGA.....□	272	152	147.5	20.1	10.8	1920	Erle, Pa.
18	217887	LQSB	St. s.	SARCOXIE.....□+	5,116	3,103	390.0	54.2	27.6	1919	Hog Island, Pa.
19	200293		St. s.	Sardinia.....	35	13	61.0	17.0	6.9	1903	West Bay City, Mich.
20	116926		St. s.	Sargent L. Saville.....	92	32	82.5	24.7	7.6	1899	Athens, N. Y.
21	218059	LRFM	St. s.	SARTARTIA.....□+	4,994	3,021	390.0	54.2	27.6	1910	Hog Island, Pa.
22	116628		St. s.	Satisfaction.....	47	23	64.0	16.0	8.0	1894	Cheboygan, Mich.
23	219295	LTVS	St. s.	SATOCO.....□+	420	200	142.0	27.7	14.8	1919	Port Jefferson, N. Y.
24	81743		St. s.	SATURN.....	4,420	3,061	410.0	50.0	28.0	1901	Cleveland, Ohio
25	209333	LCFR	St. s.	Saturn.....	125	65	82.6	23.5	11.1	1911	Boston, Mass.
26	221882	MDJP	St. s.	SATURN.....	292	137	135.1	22.8	12.4	1920	Greenport, N. Y.
27	203184		St. s.	SAUCON.....	6,996	5,511	540.0	50.0	28.0	1906	West Bay City, Mich.
28	217730	LQHR	St. s.	SAUCON.....□+	5,106	3,097	390.0	54.2	27.6	1919	Hog Island, Pa.
29	115403		St. s.	Saugatuck.....	88	77	84.7	17.5	8.2	1875	Saugatuck, Mich.
30	110149		St. s.	Saugatuck.....	96	69	110.9	23.4	8.0	1887	do.
31	217731	LQHS	St. s.	SAUGERTIES.....□+	5,101	3,093	390.0	54.2	27.6	1919	Hog Island, Pa.
32	217938	LQVF	St. s.	SAUGUS.....□+	4,985	3,048	390.0	54.2	27.6	1919	do.
33	116635		St. p.	Sausalito.....	1,760	1,372	236.0	38.0	15.0	1894	San Francisco, Calif.
34	116929	KPNM	St. s.	SAVAGE.....	410	279	142.8	27.0	15.0	1899	Baltimore, Md.
35	220118	KVGM	St. s.	SAVANNAH.....	263	124	146.9	22.0	12.5	1893	Glasgow, Scotland
36	226168		St. s.	Scallop.....	14	10	47.9	9.8	5.4	1910	Puget Sound, Wash.
37	116867		St. s.	Scandinavia.....	55	37	70.0	17.0	8.0	1898	Baltimore, Md.
38	201816		St. s.	SCANDINAVIA.....	1,462	676	187.5	43.4	16.5	1905	Newport News, Va.
39	218283	LRNW	St. s.	SCANTIC.....□+	5,106	3,097	390.0	54.2	27.6	1919	Hog Island, Pa.
40	86356		St. s.	Schenectady.....	31	21	60.0	15.0	6.0	1896	Cohoes, N. Y.
41	217886	LQRW	St. s.	SCHENECTADY.....□+	5,114	3,102	390.0	54.2	27.6	1919	Hog Island, Pa.
42	211729		St. s.	Schnoden.....	48	32	58.3	19.0	7.0	1913	St. James, Mich.
43	217800	LQMN	St. s.	SCHODACK.....□+	5,041	3,116	390.0	54.2	27.6	1919	Hog Island, Pa.
44	217799	LQMK	St. s.	SCHOHARIE.....□+	4,971	3,070	390.0	54.2	27.6	1919	do.
45	204230		St. s.	Schoodic.....	111	69	85.0	20.6	7.4	1907	South Portland, Me.
46	218002	LRBC	St. s.	SCHOODIC.....□+	4,932	2,980	390.0	54.2	27.0	1919	Hog Island, Pa.
47	219757	LWBK	St. s.	SCHUYLKILL BRIDGE.....□+	3,283	2,000	324.0	46.2	25.0	1920	Newark, N. J.
48	220092		St. s.	SCHUYLER.....	272	152	147.5	20.1	10.8	1920	Erle, Pa.
49	116812		St. w.	Schwatka.....	484	291	146.0	30.0	5.0	1898	Port Blakely, Wash.
50	116224		St. w.	Scotia.....	31	31	100.5	13.4	3.0	1889	La Crosse, Wis.
51	219222	LTQF	St. s.	SCOTTSBURG.....□+	7,771	4,829	419.5	56.5	30.2	1919	Camden, N. J.
52	116951		St. s.	Scout.....	30	20	75.7	10.6	7.6	1900	Bristol, R. I.
53	200262		St. w.	Seout.....	77	77	101.1	20.6	3.5	1903	Marletta, Ohio
54	222660		St. s.	SCOUT.....	21	14	53.3	12.8	5.0	1922	Buffalo, N. Y.
55	116235	KJFH	St. s.	SCRANTON.....	2,015	1,595	260.0	39.2	21.6	1888	Cleveland, Ohio
56	201628		St. s.	SCRANTON.....	1,462	675	187.0	43.4	16.6	1904	Newport News, Va.
57	219074		St. s.	Scranton.....	181	123	94.2	25.0	13.2	1910	Nyack, N. Y.
58	221905	MDKF	St. s.	SEA.....	411	216	139.4	25.2	14.2	1919	Savannah, Ga.
59	115348	JQRK	St. s.	Seaboard.....	662	563	184.5	28.7	12.2	1874	Wilmington, Del.
60	204279		St. s.	SEABREEZE.....	87	59	90.0	22.5	6.0	1907	Buffalo, N. Y.
61	226465		St. s.	Seabird.....	13	9	39.1	11.4	4.0	1927	Traverse City, Mich.
62	222814		St. s.	Seaconnet.....	19	13	45.8	14.3	5.4	1923	Portsmouth, R. I.
63	125283		St. s.	Seaman.....	59	29	60.0	18.2	7.7	1874	Jersey City, N. J.
64	215641	LHWG	St. s.	Seal.....	474	219	163.1	26.2	13.0	1917	Essex, Mass.

^a Chas. G. Wing.
¹ Formerly st. s. ^b Henry Gillen.
^c Governor.
² Formerly ^a Dutch st. s. Saramacca.
^b British st. s. Saramacca.
³ Formerly st. s. Standtug No. 1.
⁴ Formerly st. s. Walter Scranton.

⁵ Formerly st. s. ^a Charles Weston.
^b J. Leonard Replogle.
⁶ Formerly ^a British st. y. Christabel.
^b Undocumented st. y. Christable.
^c U. S. Navy st. s. Christable.
^d st. s. Christable.
⁷ Formerly U. S. Navy st. s. No. 867.

Line No.	Service	Crew	Indicated horse-power	Name of owner	Home port	Address of owner
1	Frt.	30	1,500	New Orleans & South American S. S. Co. (La.)	New Orleans, La.	1111 Q. & C. Building.
2	Pas.	85	3,400	Grace Steamship Co. (Del.)	New York, N. Y.	10 Hanover Square.
3	Frt.	30	1,500	American & Cuban Steamship Line (N. Y.)	do	39 Cortlandt Street.
4	Frt.	21	650	Sudden & Christenson (Calif.)	San Francisco, Calif.	230 California Street.
5	Frt.	37	2,800	Guaranty Trust Co. (N. Y.) (Trustees)	New York, N. Y.	140 Broadway.
6	Frt.	6	325	Christina Arbuckle	do	Old Slip and Water Street.
7	Frt.	42	2,500	United States Shipping Board	Philadelphia, Pa.	Bourse Building.
8	Fer.	7	222	Detroit & Windsor Ferry Co. (Mich.)	Detroit, Mich.	Foot Woodward Avenue.
9	Tow.	5	150	Carroll Towing Co. (N. Y.) (Trustees)	New York, N. Y.	Pier 5, Bush Docks.
10	Pas.	32	1,000	American Yukon Navigation Co. (W. Va.)	Juneau, Alaska	
11	Tow.	10	305	Arundel Corporation (Md.)	Baltimore, Md.	Pier 2, Pratt Street.
12	Tow.	11	400	Shaver Transportation Co. (Oreg.)	Portland, Oreg.	180 Davis Street.
13	Tow.	22	600	Angola Transfer Co. (La.)	Baton Rouge, La.	Naples, La.
14	Pas.	71	503	United Fruit Steamship Corporation (Del.)	New York, N. Y.	17 Battery Place.
15	Tow.	8	250	Cornell Steamboat Co. (N. Y.)	Albany, N. Y.	Kingston, N. Y.
16	Frt.	3	50	Virgin Islands Transportation Co.	St. Thomas, Virgin Islands.	
17	Frt.	12	400	New York Canal & Great Lakes Corporation (Del.)	New York, N. Y.	67 Wall Street.
18	Frt.	35	2,500	United States Shipping Board	Philadelphia, Pa.	Bourse Building.
19	Tow.	4	250	Davidson Steamship Co. (Minn.)	Duluth, Minn.	Bay City, Mich.
20	Frt.	6	330	Chiarello Lighterage Corporation (N. Y.)	New York, N. Y.	130 Pearl Street.
21	Frt.	40	2,500	United States Shipping Board	Philadelphia, Pa.	Bourse Building.
22	Tow.	8	150	Greiling Brothers Co. (Wis.)	Milwaukee, Wis.	Green Bay, Wis.
23	Tow.	18	950	Sabine Towing Co. (Tex.)	Port Arthur, Tex.	
24	Frt.	9	1,700	Interlake Steamship Co. (Ohio)	Cleveland, Ohio	Union Trust Building.
25	Tow.	6	450	Mystic Steamship Co. (Mass.), trustees	Boston, Mass.	111 Devonshire Street.
26	Fsh.	22	450	Massachusetts Trawling Co. (Mass.)	do	22 Fish Pier.
27	Frt.	32	2,000	Bethlehem Transportation Corporation (Del.)	Cleveland, Ohio	Union Trust Building.
28	Frt.	48	2,500	Export Steamship Corporation (N. Y.)	New York, N. Y.	25 Broadway.
29	Tow.	5	250	John Schroeder Lumber Co. (Wis.)	Milwaukee, Wis.	Foot Walnut Street.
30	Pas.	13	200	Phil Kegol	Chicago, Ill.	519 W. North Avenue.
31	Frt.	38	2,500	United States Shipping Board	Philadelphia, Pa.	Bourse Building.
32	Frt.	39	2,500	Export Steamship Corporation (N. Y.)	New York, N. Y.	25 Broadway.
33	Fer.	15	1,200	Northwestern Pacific R. R. Co. (Calif.)	San Francisco, Calif.	64 Pine Street.
34	Tow.	12	750	Taylor Dredging Co. (N. J.)	New York, N. Y.	Jersey City, N. J.
35	Plt.	21	550	Savannah Bar Pilots (Ga.)	Savannah, Ga.	228 East Bay Street.
36	Fsh.	2	150	Arthur E. Eden	Tacoma, Wash.	2702 North Washington Street.
37	Tow.	4	200	Central Wharf Towboat Co.	Portland, Me.	84 Commercial Street.
38	Fer.	7	1,400	Hoboken Ferry Co. (N. J.)	New York, N. Y.	90 West Street.
39	Frt.	41	2,500	United States Shipping Board	Philadelphia, Pa.	Bourse Building.
40	Tow.	3	59	State of New York	Albany, N. Y.	Public Works Building.
41	Frt.	29	2,500	United States Shipping Board	Philadelphia, Pa.	Bourse Building.
42	Frt.	3	40	Edwin N. Emory	Detroit, Mich.	1622 Lycaste Avenue.
43	Frt.	37	2,500	United States Shipping Board	Philadelphia, Pa.	Bourse Building.
44	Frt.	37	2,500	do	Savannah, Ga.	
45	Pas.	5	225	R. W. Batewood	Norfolk, Va.	Willoughby Beach.
46	Frt.	43	2,500	United States Shipping Board	Philadelphia, Pa.	Bourse Building.
47	Frt.	37	1,500	do	Newark, N. J.	Kearny, N. J.
48	Frt.	9	400	New York Canal and Great Lakes Corporation (Del.)	New York, N. Y.	67 Wall Street.
49	Pas.	30	400	American Yukon Navigation Co. (W. Va.)	St. Michael, Alaska	
50	Tow.	6	60	Geo. E. Breece Lumber Co. (N. Mex.)	New Orleans, La.	Monroe, La.
51	Frt.	42	3,400	United States Shipping Board	Philadelphia, Pa.	Bourse Building.
52	Tow.	3	300	Andrew Olsen	New York, N. Y.	149 Pioneer Street (B.).
53	Tow.	5	250	General Contracting Corporation (Del.)	Pittsburgh, Pa.	Columbia Building.
54	Msc.	1	36	Oldman Boller Works (N. Y.)	Buffalo, N. Y.	38 Illinois Street.
55	Frt.	19	800	Charles S. Neff	Milwaukee, Wis.	333 Hathway Place
56	Fer.	7	1,400	Hoboken Ferry Co. (N. J.)	New York, N. Y.	90 West Street.
57	Tow.	11	450	Delaware, Lackawanna & Western R. R. Co. (Pa.)	do	Do.
58	Fsh.	11	500	Bay State Fishing Co. (Me.)	Boston, Mass.	30 Fish Pier.
59	Pas.	17	540	Hartford & New York Transportation Co. (Conn.)	Hartford, Conn.	285 State Street.
60	Pas.	3	120	Frank F. Fix	Buffalo, N. Y.	1826 Niagara Street.
61	Fsh.	3	10	Burney R. Stites	Grand Haven, Mich.	Traverse City, Mich.
62	Fsh.	5	50	Seaconnet River Fishing Co. (R. I.)	Newport, R. I.	Tiverton, R. I.
63	Tow.	4	80	Wright & Cobb Lighterage Co. (N. Y.)	New York, N. Y.	17 Battery Place.
64	Frt.	11	650	Joseph F. O'Boyle	do	15 Moore Street.

¹ Formerly st. s. Geo. W. Aldridge.

² Formerly st. w. ^a Scout.

³ Formerly st. w. ^b Waring.

¹⁰ Formerly st. s. O. W. Standart.

¹¹ Formerly ^a French st. s. Deگو.

¹² Formerly ^b St. s. Deگو.

¹³ Formerly st. s. Driver.

Steam Vessels

Line No.	Official No.	Signal letters	Rig	Name of vessel	Tonnage		Dimensions			When built	Where built
					Gross	Net	Length	Breadth	Depth		
1	210471		St. s.	Seamill	18	12	47.0	14.2	5.3	1918	Seattle, Wash.
2	22808	HRFT	St. p.	Sea Bird	489	253	187.0	30.4	8.0	1860	Hunters Point, N. Y.
3	117013		St. s.	SEA BIRD	21	13	60.0	11.8	6.0	1900	Ferrysburg, Mich.
4	213072		St. s.	Sea Bird	37	25	63.0	17.4	6.3	1915	Erie, Pa.
5	217962	LQVT	St. s.	Sea Bird	383	169	150.4	25.0	13.3	1919	South Portland, Me.
6	157377		St. s.	SEABOARD	79	30	80.3	17.0	8.4	1893	Sparrows Point, Md.
7	203401		St. s.	SEA BRIGHT	240	163	109.2	24.6	14.7	1906	Wilmington, Del.
8	201861	KTSB	St. s.	Sea Foam	339	205	127.0	32.0	10.0	1905	Aberdeen, Wash.
9	117209		St. s.	Sea Fox	69	35	78.5	19.0	9.5	1902	Alameda, Calif.
10	204207		St. s.	SEA GATE	244	165	122.2	27.2	8.5	1907	Newburgh, N. Y.
11	202706		St. s.	Sea Gull	22	15	45.0	15.0	4.0	1897	Hamlin Lake, Mich.
12	200507		St. s.	Sea Gull	13	9	31.2	9.3	4.0	1907	Two Rivers, Wis.
13	215820	LJHG	St. s.	SEA GULL	299	127	135.0	22.5	13.4	1917	Superior, Wis.
14	222834		St. s.	Sea Gull	109	74	97.0	20.0	8.4	1901	Shelburne, N. S.
15	115923	LHDP	St. s.	Sea King	181	90	119.0	26.1	11.5	1883	San Francisco, Calif.
16	117141	KVGH	St. s.	Sea King	124	84	95.6	21.8	10.4	1902	Baltimore, Md.
17	201882		St. s.	Sea Lark	69	35	78.5	19.0	9.5	1905	San Francisco, Calif.
18	221034	MOKN	St. s.	Sea Lion	473	255	141.0	29.8	15.6	1921	Oakland, Calif.
19	117025		St. s.	Sea Prince	58	27	75.0	18.5	8.5	1901	San Francisco, Calif.
20	116251		St. s.	Sea Queen	111	55	100.5	22.0	11.8	1888	do
21	221353	MOVB	St. s.	Sea Ranger	473	250	141.0	29.8	15.6	1921	Oakland, Calif.
22	117184	KSBH	St. s.	SEA ROVER	199	116	121.0	24.5	15.0	1902	San Francisco, Calif.
23	223583	MFKB	St. s.	SEA SALVOR	423	229	137.4	30.4	12.0	1904	Philadelphia, Pa.
24	221392	M CVS	St. s.	Sea Scout	472	250	141.0	29.8	15.6	1921	Oakland, Calif.
25	11999		St. s.	Sea Wolf	97	48	95.5	23.0	10.9	1869	San Francisco, Calif.
26	116943		St. s.	Sea Witch	74	37	77.9	20.0	10.0	1883	do
27	206030		St. s.	SEATTLE	504	343	185.3	44.2	11.2	1909	Portland, Ore.
28	116834		St. w.	Seattle No. 3	548	326	151.0	34.9	6.2	1898	Dutch Harbor, Alaska.
29	218733	LSKO	St. s.	SEATTLE SPIRIT	5,627	3,493	409.7	54.2	27.7	1910	Seattle, Wash.
30	155147		St. p.	Seawells Point	867	557	174.0	36.6	13.3	1887	Wilmington, Del.
31	120560		St. s.	Sebago	28	14	48.4	15.1	6.8	1883	Portland, Me.
32	115704		St. s.	Sebenon	77	38	91.0	18.6	7.2	1880	Bath, Me.
33	115323		St. s.	Secausus	919	579	214.0	46.5	13.6	1873	Hoboken, N. J.
34	204425	KWGN	St. s.	SECURITY	397	270	140.5	26.0	15.9	1907	Port Richmond, N. Y.
35	211085		St. p.	SEEBANDER	6,381	3,434	484.5	68.1	24.0	1913	Wyandotte, Mich.
36	115986		St. s.	Seguin	96	48	88.1	19.8	9.5	1884	Bath, Me.
37	222449	MDSJ	St. s.	SEINER	346	175	139.2	24.0	13.1	1922	East Boothbay, Me.
38	217327		St. w.	Selma	27	18	48.0	10.4	1.5	1918	Ruby, Alaska.
39	221193	MCRF	St. s.	SELMA CITY	5,686	3,450	424.2	66.2	26.5	1921	Chickasaw, Ala.
40	116555	L GCB	St. s.	SELWYN EDDY	2,846	2,164	343.0	42.2	21.6	1893	Wyandotte, Mich.
41	23973		St. s.	Seminole	85	50	73.0	18.2	8.7	1897	Philadelphia, Pa.
42	215755		St. w.	Seminole	146	88	113.5	24.5	4.0	1917	Mobile, Ala.
43	219690	LVTF	St. s.	SEMINOLE	5,984	3,847	401.9	64.2	31.3	1920	Tampa, Fla.
44	224918	MPTD	St. s.	SEMINOLE	5,890	3,514	387.5	64.3	20.0	1925	Newport News, Va.
45	116725		St. s.	SENATOR	4,048	3,178	410.0	45.4	23.9	1896	Wyandotte, Mich.
46	225952		St. s.	Senator	460	256	146.6	27.7	10.9	1879	Wilmington, Del.
47	211527	LDCW	St. s.	SENATOR BAILEY	293	31	113.5	25.5	13.2	1913	Camden, N. J.
48	224422		St. w.	Senator Cordill	390	396	193.0	36.0	6.9	1925	Point Pleasant, W. Va.
49	117218		St. s.	Senator Rice	98	60	90.1	20.2	10.0	1902	Roundout, N. Y.
50	27060	KLVM	St. s.	SENECA	2,963	1,612	299.5	40.0	17.0	1894	Chester, Pa.
51	221596	MDCR	St. s.	Seneca	173	118	94.3	25.3	13.1	1919	Sharptown, Md.
52	222404		St. s.	Sennelco	25	17	51.8	14.4	6.0	1922	Grand Haven, Mich.
53	22798		St. s.	Sentinel	110	73	102.0	21.2	7.7	1862	East Haddam, Conn.
54	116809		St. s.	Sentinel	122	68	97.0	19.8	4.9	1898	Tacoma, Wash.
55	217359	LPFM	St. s.	SENTINEL	116	79	90.5	19.0	9.5	1897	Baltimore, Md.
56	221267		St. s.	SERVICE	190	129	87.2	28.5	8.3	1921	Buffalo, N. Y.
57	100302		St. s.	Service	12	8	42.4	10.5	4.6	1881	do
58	205882		St. w.	Service	416	375	151.0	32.1	4.8	1908	Cello, Ore.
59	212795		St. s.	Service No. 2	70	48	80.0	16.0	7.0	1914	Croton - on - Hudson, N. Y.
60	116084		St. s.	Seth Low	82	41	96.0	23.1	8.0	1885	Brooklyn, N. Y.
61	219102	LTJD	St. s.	Setter	176	29	95.5	24.7	12.2	1919	Manitowoc, Wis.
62	23852		St. s.	Seven Brothers	46	28	68.0	15.4	6.4	1870	Britol, R. I.
63	116918		St. s.	Seven Brothers	32	22	48.1	15.3	6.5	1899	Athens, N. Y.
64	215795	LGHD	St. s.	SEVERANCE	4,993	3,653	366.0	63.0	24.9	1909	Stockton, Eng.
65	216101	LJWB	St. s.	SEAWALLS POINT	5,431	3,373	368.6	65.2	30.5	1918	Camden, N. J.
66	200660		St. w.	Sewanee	90	90	116.0	25.0	3.2	1904	Patterson, La.

1 Formerly st. s. ^aDorothy, ^bDorothea.
 2 Formerly British st. s. Harbinger.
 3 Formerly U. S. Q. M. C. st. s. Major Samuel Ringgold.
 4 Formerly st. s. ^aH. H. Buhne, ^bCrowley No. 3.
 5 Formerly st. s. H. B. Kennedy.
 6 Formerly st. p. Ohio.
 7 Formerly st. s. Fannie G.

8 Formerly st. s. Standard II.
 9 Formerly U. S. Bureau of Fisheries st. s. Fish Hawk.
^a U. S. S. Resolute.
^b U. S. Q. M. C. Rawlings.
^c st. s. Yorktown.
^d st. s. Resolute.
^e st. s. Rawlings. U. S. Transport.
^f st. s. Powhatan.
^g st. s. Cuba.

Line No.	Service	Crew	Indicated horse-power	Name of owner	Home port	Address of owner
1	Tow.	3	60	A. L. McNealy.....	Seattle, Wash.....	1723 Northlake Place.
2	Pas.	12	808	Midland & Red Bank Steamboat Co. (N. J.).....	Perth Amboy, N. J.....	Red Bank, N. J.
3	Fsh.	3	60	Charles Koppelman.....	Chicago, Ill.....	Waukegan, Ill.
4	Fsh.	6	65	O. P. Andrews.....	Erie, Pa.....	625 West Eighth Street.
5	Fsh.	2	700	Consolidated Fisheries Co. (Del.).....	Wilmington, Del.....	Lewes, Del.
6	Tow.	6	250	Seaboard Air Line R. R. Co. (Va.).....	Norfolk, Va.....	
7	Tow.	6	700	Central R. R. Co. of New Jersey (N. J.).....	New York, N. Y.....	143 Liberty Street.
8	Frt.	20	500	Chas. H. Higgins.....	San Francisco, Calif.....	208 Market Street.
9	Tow.	4	250	Ship Owners & Merchants Tugboat Co. (Calif.).....	do.....	Pier 15.
10	Pas.	5	450	Steamer Sea Gate Co. (N. Y.).....	New York, N. Y.....	29 Broadway.
11	Tow.	6	65	Issaac Van Weelden.....	Grand Haven, Mich.....	609 Fulton Street.
12	Fsh.	5	16	William Bulls.....	Marquette, Mich.....	Sheldrake, Mich.
13	Fsh.	26	450	Portland Trawling Co. (Me.).....	Portland, Me.....	186 Middle Street.
14	Frt.	7	300	Croton Water Co. (N. Y.).....	New York, N. Y.....	109 Broad Street.
15	Tow.	9	350	Gilkey Brothers Towing Co. (Wash.).....	Seattle, Wash.....	Anacortes, Wash.
16	Tow.	13	340	Suderman & Young Towing Co. (Tex.).....	Galveston, Tex.....	905 United States National Bank Building.
17	Tow.	4	250	Shipowners & Merchants Tugboat Co. (Calif.).....	San Francisco, Calif.....	Pier 15.
18	Tow.	15	850	do.....	do.....	Do.
19	Tow.	4	250	do.....	do.....	Do.
20	Tow.	6	450	do.....	do.....	Do.
21	Tow.	14	850	do.....	do.....	Do.
22	Tow.	7	800	do.....	do.....	Do.
23	Tow.	6	800	do.....	do.....	Do.
24	Tow.	16	850	do.....	do.....	Do.
25	Tow.	4	500	do.....	do.....	Do.
26	Tow.	5	100	do.....	do.....	Do.
27	Pas.	27	2,000	Navy Yard Route (Wash.).....	Seattle, Wash.....	Colman Dock.
28	Pas.	26	450	American Yukon Navigation Co. (W. Va.).....	Juneau, Alaska.....	
29	Frt.	31	2,800	United States Shipping Board.....	Seattle, Wash.....	841 Railroad Avenue South.
30	Fer.	6	600	Chesapeake Ferry Co. (Va.).....	Norfolk, Va.....	
31	Tow.	2	75	Baker & Hudson Co. (Me.).....	Portland, Me.....	198 Commercial Street.
32	Tow.	6	150	Chas. F. Horn.....	New York, N. Y.....	40 Wall Street.
33	Fer.	7	550	Carteret Ferry Corporation (N. J.).....	do.....	90 West Street.
34	Tow.	16	1,000	Standard Transportation Co. (Del.).....	do.....	26 Broadway.
35	Pas.	160	11,000	Cleveland & Buffalo Transit Co. (Ohio).....	Cleveland, Ohio.....	East Ninth Street Pier.
36	Tow.	6	250	Kennebec Towing Co. (Me.).....	Bath, Me.....	
37	Fsh.	18	550	Portland Trawling Co. (Me.).....	Portland, Me.....	186 Middle Street.
38	Frt.	1	20	Edward Simon.....	Eagle, Alaska.....	
39	Frt.	57	3,500	United States Steel Products Co. (N. J.).....	New York, N. Y.....	30 Church Street.
40	Frt.	21	1,150	Castner, Curran & Bullitt (Del.).....	Boston, Mass.....	40 Central Street.
41	Tow.	9	350	Chas. Clarke & Co.....	Galveston, Tex.....	Guaranty Building.
42	Tow.	14	500	Mengel Box Co. (N. J.).....	Louisville, Ky.....	
43	Frt.	44	2,800	United States Shipping Board.....	Tampa, Fla.....	
44	Pas.	122	4,200	Cherokee-Seminole S. S. Corporation (Me.).....	New York, N. Y.....	Pier 36, North River.
45	Frt.	26	1,450	Fontana S. S. Co. (Ohio).....	Cleveland, Ohio.....	Union Trust Building.
46	Frt.	13	500	Andrew Cotter.....	New York, N. Y.....	285 Fifteenth Street (B).
47	Tow.	17	550	Gulf Refining Co. (Tex.).....	Port Arthur, Tex.....	West Port Arthur, Tex.
48	Pas.	20	421	Shippers Packet Co. (Ohio).....	Pittsburgh, Pa.....	Parkersburg, W. Va.
49	Tow.	5	246	Cornell Steamboat Co. (N. Y.).....	Albany, N. Y.....	Kingston, N. Y.
50	Pas.	92	3,000	Wilmington Terminal Co. (Me.).....	New York, N. Y.....	Pier 36, North River.
51	Tow.	5	550	Lehigh Valley R. R. Co. (N. Y.).....	do.....	143 Liberty Street.
52	Tow.	5	100	Thomas Johnston.....	Grand Haven, Mich.....	114 Lafayette Street.
53	Frt.	5	78	Alfred Knudson.....	New York, N. Y.....	549 Sixty-eighth Street.
54	Frt.	8	150	Edw. Lorent.....	Tacoma, Wash.....	1106 North K Street.
55	Tow.	10	300	James J. Kehoe (N. Y.).....	New York, N. Y.....	Foot Flatbush Avenue (B.).
56	Ref.	3	90	Buffalo Dry Dock Co. (W. Va.).....	Buffalo, N. Y.....	Ganson Street.
57	Tow.	1	10	Cowles Shipyard Co. (N. Y.).....	do.....	360 Ohio Street.
58	Pas.	15	600	Milton Smith.....	Portland, Oreg.....	Rainier, Oreg.
59	Pas.	3	60	City of New York.....	New York, N. Y.....	Municipal Building.
60	Tow.	6	300	James Shewan & Sons (N. Y.).....	do.....	Foot Twenty-sixth Street.
61	Tow.	8	450	James McWilliams Blue Line (N. J.).....	do.....	1 Broadway.
62	Fsh.	13	90	Holder N. Willcox.....	Newport, R. I.....	Tiverton, R. I.
63	Tow.	4	75	Carroll Towing Co. (N. Y.).....	New York, N. Y.....	Pier 5, Bush Dock.
64	Frt.	41	1,800	Union Sulphur Co. (N. J.).....	do.....	33 Rector Street.
65	Frt.	37	2,500	Mystic Steamship Co. (Mass.) (trustees).....	Boston, Mass.....	111 Devonshire Street.
66	Tow.	6	200	F. B. Williams Cypress Co. (La.).....	Morgan City, La.....	Patterson, La.

¹¹ Formerly st. s. Vulcan I.

¹² Formerly U. S. Engineers, st. s. Sentinel.

¹³ Formerly st. s. Ina.

¹⁴ Formerly st. w. Inland Empire.

¹⁵ Formerly {a J. Hooker Hammersley.
b Sisco No. 6.

¹⁶ Formerly

{a British st. s. Gladstone.

b Norwegian st. s. Gladstone.

c Costa Rican st. s. Marine Quezada.

d Danish st. s. Nordskov.

Line No.	Official No.	Signal letters	Rig	Name of vessel	Tonnage		Dimensions			When built	Where built
					Gross	Net	Length	Breadth	Depth		
							Feet	Feet	Feet		
1	77053		St. s.	Shamrock	98	49	82.2	20.5	9.5	1892	Athens, N. Y.
2	201688		St. s.	Shamrock	99	67	72.3	18.2	6.2	1905	Astoria, Oreg.
3	218617	LSDR	St. s.	SHARON	4,936	3,467	304.0	51.0	29.5	1919	Gloucester City, N. J.
4	205041	KWNJ	St. s.	Shasta	878	517	192.3	41.0	14.0	1908	Hoquiam, Wash.
5	222598		St. s.	SHASTA	1,782	1,120	216.7	42.1	17.3	1923	San Francisco, Calif.
6	115917		St. s.	Shaughraun	45	22	60.0	15.4	8.0	1883	Buffalo, N. Y.
7	117092		St. s.	SHAUN RHUE	79	51	65.8	17.2	7.8	1901	do.
8	105551		St. s.	Shaw	12	6	40.3	11.0	5.0	1869	Millville, N. J.
9	222985		St. s.	Shoboygan	763	519	142.5	30.5	15.2	1919	Sturgeon Bay, Wis.
10	210681	LVSP	St. s.	SHIELDRAKE	411	208	139.4	25.2	14.2	1920	Savannah, Ga.
11	223490		St. s.	Shieldrake	24	11	44.3	12.4	7.4	1923	Islesboro, Me.
12	116967		St. s.	Shellkof	269	183	113.0	23.0	9.6	1900	Alameda, Calif.
13	215151		St. s.	Shenandoah	183	100	102.5	29.0	8.5	1916	Milford, Del.
14	217020	LCYF	St. s.	SHENANDOAH	6,631	4,058	416.8	56.1	31.1	1919	Bath, Me.
15	206329		St. s.	SHENANGO	8,047	6,498	580.8	58.2	33.0	1909	Ecorse, Mich.
16	218833	LSQG	St. s.	SHICKSHINNY	5,103	3,127	390.0	54.2	27.0	1919	Hog Island, Pa.
17	17016		St. s.	Shinnecock	650	487	160.0	33.0	13.0	1866	Brooklyn, N. Y.
18	116712		St. p.	SHINNECOCK	1,402	768	226.0	35.0	14.3	1896	Wilmington, Del.
19	224806		St. s.	Shirley G.	10	7	31.3	10.8	2.0	1924	St. James, Mich.
20	222405		St. s.	Shirley Keller	97	60	70.9	21.8	9.7	1922	Tottenville, N. Y.
21	221601		St. s.	Shohola	139	94	90.0	24.8	10.4	1921	Newburgh, N. Y.
22	217539	LPSQ	St. s.	SHOOTERS ISLAND	4,755	2,961	377.0	52.0	26.8	1919	Shooters Island, N. Y.
23	216788	LMPF	St. s.	SHREVEPORT	6,822	4,099	435.0	56.0	32.0	1918	Alameda, Calif.
24	216082	LJVK	St. s.	SIBONEY	6,937	3,420	423.0	60.0	15.7	1918	Philadelphia, Pa.
25	80552		St. s.	Sid	86	58	87.0	23.5	6.7	1875	Fall River, Mass.
26	220166	LWRG	St. s.	SIDNEY M. HAUPTMAN	6,094	3,816	401.4	53.2	31.9	1920	Vancouver, Wash.
27	116377		St. s.	Sidney O. Neff	435	338	149.0	30.2	10.4	1890	Manitowoc, Wis.
28	116775		St. s.	Sidonle	13	7	44.4	12.2	5.6	1897	do.
29	116996	KQHP	St. s.	SIERRA	6,076	3,623	400.0	50.2	18.1	1900	Philadelphia, Pa.
30	203757		St. s.	SIERRA	4,846	4,287	438.7	52.0	23.9	1906	Toledo, Ohio
31	127030		St. s.	SIGHTSEER	97	59	86.4	21.6	7.7	1894	Braintree, Mass.
32	218972	LTBV	St. s.	SILETZ	5,757	3,560	410.0	54.2	27.6	1919	Portland, Ore.
33	116523		St. s.	Silex	143	112	98.0	17.5	9.5	1892	Lockport, N. Yg.
34	213752	LFQM	St. s.	SILVER SHELL	5,605	3,430	411.0	53.4	29.8	1915	Wilmington, Del.
35	116676		St. s.	Silver Spray	38	26	54.0	15.8	6.0	1895	West Bay City, Mich.
36	216304	LKJT	St. s.	SILVERADO	2,298	1,359	245.6	42.0	24.1	1918	Long Beach, Calif.
37	116987		St. s.	SIMON J. MURPHY	4,241	3,064	435.6	51.5	23.5	1900	Wyandotte, Mich.
38	220205	LWVJ	St. s.	SINASTA	6,052	3,757	402.5	53.0	32.0	1920	Bay Point, Calif.
39	219077	LTHN	St. s.	SINSINAWA	4,969	3,037	390.0	54.2	27.6	1919	Hog Island, Pa.
40	214569	LGNC	St. s.	SIoux	2,048	1,265	251.0	43.5	20.0	1916	Cleveland, Ohio
41	219249	LTRP	St. s.	SIoux FALLS	2,606	1,612	251.0	43.0	26.2	1919	Duluth, Minn.
42	202285		St. s.	SIPSEY	496	337	128.0	25.2	12.7	1905	Ferrysburg, Mich.
43	116723		St. s.	SIR HENRY BESSEMER	3,850	2,709	413.2	48.0	24.0	1896	Cleveland, Ohio
44	203170		St. s.	SIR THOMAS SHAUHNESSY	5,507	3,996	480.0	52.2	30.2	1906	Wyandotte, Mich.
45	116736		St. s.	SIR WM. FAIRBAIRN	3,807	2,760	424.6	45.8	23.9	1896	do.
46	116732		St. s.	SIR WILLIAM SIEMENS	3,886	3,052	413.2	48.0	24.0	1896	Cleveland, Ohio
47	115774		St. p.	Sirtus	993	711	229.0	32.5	11.1	1881	Chester, Pa.
48	218870		St. s.	Sisco No. 4	51	35	61.4	18.9	6.8	1919	Mariners Harbor, N. Y.
49	210872	LOSK	St. s.	Siskiyou	884	523	204.1	41.5	14.2	1912	Hoquiam, Wash.
50	91462		St. s.	Sister	40	27	67.0	14.4	5.3	1882	Chicago, Ill.
51	212585	LDQJ	St. s.	SIXAOLA	4,558	2,765	378.8	50.3	29.1	1911	Belfast, Ireland
52	205052	KWNM	St. s.	SKAGWAY	1,838	955	240.0	41.0	20.0	1908	Seattle, Wash.
53	116330		St. s.	Skuter	92	63	89.0	23.0	7.0	1880	Detroit, Mich.
54	200803		St. w.	Skookum	302	173	112.0	26.8	5.6	1904	Aberdeen, Wash.
55	223682		St. w.	SLACK BARRETT	592	526	175.7	38.0	6.6	1924	Midland, Pa.
56	209464	LCGN	St. s.	SLATINGTON	221	150	95.1	25.0	12.2	1911	Port Richmond, N. Y.
57	96543		St. p.	SMITHFIELD	725	353	202.7	29.6	10.1	1901	Elizabeth, N. J.
58	77442		St. s.	Smith Bros	26	18	47.8	11.0	4.3	1900	Kewaunee, Wis.
59	204190		St. s.	SMITH THOMPSON	4,786	4,227	438.7	52.0	23.9	1907	Toledo, Ohio
60	211184	LCVW	St. s.	SOCONY	3,693	2,223	321.7	46.2	27.5	1913	Camden, N. J.
61	130795	KNSF	St. s.	SOCONY 2	157	84	93.1	22.0	10.1	1898	Philadelphia, Pa.
62	215885		St. s.	SOCONY 3	175	119	97.8	25.3	11.2	1917	Greenport, N. Y.
63	212222		St. s.	SOCONY 4	238	161	102.3	26.6	12.7	1914	Port Richmond, N. Y.
64	111121		St. s.	SOCONY 5	89	60	72.9	18.0	9.6	1896	Philadelphia, Pa.
65	167516		St. s.	SOCONY 7	117	79	81.6	19.0	8.8	1898	do.
66	223246	MFGT	St. s.	SOCONY 8	215	146	100.0	24.1	12.3	1923	Brooklyn, N. Y.

¹ Formerly st. s. Fred Lohman.
² Formerly st. s. Anna Shaw.
³ Formerly st. p. Monticello.
⁴ Formerly st. s. Carrie Nichols.
⁵ Formerly st. s. W. S. Rheem.
⁶ Formerly st. s. William Marvel.
⁷ Formerly st. s. Argus.
⁸ Formerly st. s. {a Sidney O. Neff.
 {b M. C. & M. C. No. 2.

⁹ Formerly st. s. {a Sierra.
 {b Gdansk.
¹⁰ Formerly {a st. s. City of Quincy.
 {b st. s. Taniwha.
 {c British st. s. Taniwha.
¹¹ Formerly st. s. Frank Perry.
 {a st. s. Minnie B.
¹² Formerly {a st. s. Sister
 {c U. S. S. st. s. Sister.

Line No.	Service	Crew	Indicated horse-power	Name of owner	Home port	Address of owner
1	Tow.	5	250	Shamrock Towing Co. (Del.)	New York, N. Y.	682 Twelfth Avenue.
2	Tow.	5	200	Knappton Towboat Co. (Wash.)	Astoria, Oreg.	Foot Fourteenth Street.
3	Tnk.	32	2,400	Atlantic Refining Co. (Pa.)	Philadelphia, Pa.	260 South Broad Street.
4	Frt.	19	550	E. K. Wood Lumber Co. (Calif.)	San Francisco, Calif.	1 Drumm Street.
5	Fer.	23	1,400	Southern Pacific Co. (Ky.)	do.	Southern Pacific Building.
6	Tow.	4	90	Dunbar & Sullivan Dredging Co. (N. Y.)	Buffalo, N. Y.	Erle County Bank Building.
7	Tow.	4	80	do.	do.	Do.
8	Frt.	3	40	John R. Burke	Boston, Mass.	78 Devonshire Street.
9	Frt.	36	800	West Ports Steamship Line (Wis.)	Millwaukee, Wis.	54 West Waters Street.
10	Fsh.	21	500	Charles Schudt	Rockland, Me.	
11	Pas.	2	50	N. E. Pendleton	Belfast, Me.	Islesboro, Me.
12	Frt.	9	450	Booth Fisheries Co. (Del.)	Seattle, Wash.	Foot Wall Street
13	Tow.	7	350	Baltimore & Ohio R. R. Co. (Md.)	Baltimore, Md.	Baltimore and Charles Streets,
14	Tnk.	37	3,000	Texas Co. (Tex.)	Port Arthur, Tex.	Dock 29.
15	Frt.	33	1,800	Shonango Furnace Co. (Pa.)	Pittsburgh, Pa.	812 Oliver Building.
16	Frt.	41	2,500	United States Shipping Board	Savannah, Ga.	Drayton and St. Julian Streets.
17	For.	8	325	City of New York	New York, N. Y.	Municipal Building.
18	Fer.	30	1,600	Montauk Steamboat Co. (Ltd.)	do.	Foot Borden Avenue.
19	Fsh.	2	26	Malcolm Gordon	Grand Haven, Mich.	St. James, Mich.
20	Tow.	6	350	Hudson Towboat Co. (N. J.)	New York, N. Y.	Hoboken, N. J.
21	Tow.	7	450	Erle Railroad Co. (N. Y.)	do.	50 Church Street.
22	Frt.	50	2,500	United States Shipping Board	do.	45 Broadway.
23	Tnk.	38	2,600	Cities Service Refining Transport Co. (Del.)	do.	60 Wall Street.
24	Pas.	167	8,500	New York & Cuba Mail Steamship Co. (Me.)	do.	Foot Wall Street.
25	Frt.	4	103	Charles F. Lewis	do.	15 Whitehall Street.
26	Frt.	33	2,500	Chas. R. McCormick Lumber Co. (Del.)	San Francisco, Calif.	215 Market Street.
27	Frt.	24	350	Marinette Transit Co. (Wis.)	Millwaukee, Wis.	Marinette, Wis.
28	Fsh.	4	30	James S. Pooler	Port Huron, Mich.	Alpena, Mich.
29	Pas.	120	8,244	Oceanic Steamship Co. (Calif.)	San Francisco, Calif.	215 Market Street.
30	Frt.	24	1,250	Inter Ocean Steamship Co. (Minn.)	Duluth, Minn.	800 Alworth Building.
31	Pas.	8	375	Piscataqua River Towing Co. (Me.)	Portsmouth, N. H.	Piscataqua Savings Bank.
32	Frt.	46	2,500	United States Shipping Board	Portland, Oreg.	514 Spalding Building.
33	Misc.	7	500	Kingston Dry Dock & Construction Co. (N. Y.)	Albany, N. Y.	Kingston, N. Y.
34	Tnk.	42	3,450	Silver Shell Steamship Co. (Del.)	Wilmington, Del.	
35	Tow.	6	20	Kreetan Co. (Mich.)	Marquette, Mich.	Johns Wood, Mich.
36	Frt.	28	1,000	Silverado Steamship Co. (Calif.)	San Francisco, Calif.	215 Market Street.
37	Frt.	27	1,150	Pittsburgh Steamship Co. (W. Va.)	Duluth, Minn.	Wolvin Building.
38	Frt.	34	2,800	United States Shipping Board	San Francisco, Calif.	369 Pine Street.
39	Frt.	35	2,500	Export Steamship Corporation (N. Y.)	New York, N. Y.	25 Broadway.
40	Frt.	31	1,400	New York & Porto Rico Steamship Co. (Me.)	do.	Do.
41	Frt.	38	1,500	United States Shipping Board	Duluth, Minn.	
42	Pas.	23	1,299	W. G. Coyle & Co. (La.)	New Orleans, La.	Pere Marquette Building.
43	Frt.	25	2,000	Pittsburgh Steamship Co. (W. Va.)	Duluth, Minn.	Wolvin Building.
44	Frt.	34	1,650	Jenkins S. S. Co. (Ohio)	Cleveland, Ohio.	Union Trust Building.
45	Frt.	27	1,800	Pittsburgh Steamship Co. (W. Va.)	Duluth, Minn.	Wolvin Building.
46	Frt.	25	2,000	do.	do.	Do.
47	Pas.	21	900	Iron Steamboat Co. of N. J. (N. J.)	New York, N. Y.	Pier 1, North River.
48	Frt.	10	150	Staten Island Shipbuilding Co. (N. Y.)	do.	Port Richmond, N. Y.
49	Frt.	24	800	E. K. Wood Lumber Co. (Calif.)	San Francisco, Calif.	1 Drumm Street.
50	Pas.	9	75	Beauregard Roberts	Mobile, Ala.	111 North Joachim Street.
51	Pas.	02	3,650	United Fruit Steamship Corporation (Del.)	New York, N. Y.	17 Battery Place.
52	Frt.	27	750	Skagway Steamship Co. (Calif.)	Los Angeles, Calif.	Central Building.
53	Pas.	7	175	Thomas Young	Chicago, Ill.	54 West Division Street.
54	Tow.	5	400	St. Helens Towing Co. (Oreg.)	Portland, Oreg.	St. Helens, Oreg.
55	Tow.	18	1,200	Standard Oil Co. (La.)	Baton Rouge, La.	Box 629.
56	Tow.	5	750	Lehigh Valley R. R. Co. (N. J.)	New York, N. Y.	143 Liberty Street.
57	Pas.	15	1,200	Koonsburg Steamboat Co. (N. J.)	Perth Amboy, N. J.	Keansburg, N. J.
58	Fsh.	4	25	Calvin H. Pooler	Millwaukee, Wis.	Sheboygan, Wis.
59	Frt.	22	1,400	Great Lakes Steamship Co. (Del.)	Oswego, N. Y.	Syracuse, N. Y.
60	Tnk.	33	1,800	Standard Transportation Co. (Del.)	New York, N. Y.	26 Broadway.
61	Tow.	11	600	do.	do.	Do.
62	Tow.	11	400	do.	do.	Do.
63	Tow.	7	750	do.	do.	Do.
64	Tow.	5	250	do.	do.	Do.
65	Tow.	11	350	do.	do.	Do.
66	Tow.	12	850	do.	do.	Do.

¹² Formerly British st. s. Sixaola.

¹⁴ Formerly st. s. Stanley Dollar.

¹⁶ Formerly st. p. Hampton.

¹⁶ Formerly st. s. John Lain, jr.

¹⁷ Formerly st. s. {
a National.
b S. O. Co. No. 2.
c S. T. Co. No. 2.

¹⁸ Formerly st. s. S. T. Co. No. 3.

¹⁹ Formerly st. s. {
a Maycliff.
b Robert S. Parsons
c S. T. Co. No. 4.

²⁰ Formerly st. s. {
a Radiant.
c S. T. Co. No. 6.
b S. O. Co. No. 6.

²¹ Formerly st. s. {
a De Witt O. Ivins.
b S. O. Co. No. 7.
c S. T. Co. No. 7.

Steam Vessels

Line No.	Official No.	Signal letters	Rig	Name of vessel	Tonnage		Dimensions			When built	Where built
					Gross	Net	Length	Breadth	Depth		
1	223247	MFGV	St. s.	SOCONY 9.....	215	146	100.0	24.1	12.3	1923	Brooklyn, N. Y.
2	204898		St. s.	Socony 10.....	91	62	73.5	21.0	9.7	1907	Tottentville, N. Y.
3	201593	KTND	St. s.	SOCONY 11.....	129	87	81.7	20.5	9.9	1904	Philadelphia, Pa.
4	210323		St. s.	SOCONY 12.....	93	63	70.4	21.0	9.4	1912	Newburgh, N. Y.
5	117219	KSFL	St. s.	SOCONY 14.....	164	111	91.0	22.0	9.4	1902	Philadelphia, Pa.
6	117220	KSFM	St. s.	SOCONY 15.....	164	111	91.0	22.0	9.4	1903	do.
7	204002		St. s.	SOCONY 16.....	175	119	96.0	23.0	11.2	1907	Baltimore, Md.
8	204718	KWLB	St. s.	SOCONY 17.....	175	119	96.0	23.0	11.2	1907	do.
9	204764	KWLN	St. s.	SOCONY 18.....	175	119	96.0	23.0	11.2	1907	do.
10	204860	KWMD	St. s.	SOCONY 19.....	175	119	96.0	23.0	11.2	1908	do.
11	211790		St. s.	SOCONY 20.....	173	117	97.1	23.0	10.8	1913	Port Richmond, N. Y.
12	211791		St. s.	SOCONY 21.....	183	124	96.1	23.6	10.9	1913	do.
13	214050		St. s.	SOCONY 22.....	170	116	93.1	24.1	12.0	1916	do.
14	219026		St. s.	Socony 24.....	115	78	78.0	22.1	10.9	1919	Millford, Del.
15	219027		St. s.	Socony 25.....	115	78	78.0	22.1	10.9	1919	do.
16	219281		St. s.	SOCONY 26.....	99	67	76.9	21.8	9.3	1919	Tottentville, N. Y.
17	220001		St. s.	SOCONY 27.....	99	67	76.9	21.8	9.3	1920	do.
18	220712		St. s.	SOCONY 28.....	204	138	96.0	26.5	11.9	1920	do.
19	81471		St. s.	Sodus.....	42	21	64.4	15.7	6.3	1894	Buffalo, N. Y.
20	221122	MCPB	St. s.	SOLANA.....	6,702	4,203	419.5	56.5	33.3	1921	Camden, N. J.
21	116694		St. p.	Solano.....	3,549	3,057	407.0	65.5	17.4	1879	San Francisco, Calif.
22	211618	LDFW	St. s.	Solano.....	943	525	198.2	42.7	14.1	1913	Raymond, Wash.
23	210133	LOKW	St. s.	SOL DUC.....	1,085	667	189.0	31.5	22.6	1912	Seattle, Wash.
24	96391		St. s.	Sollicitor.....	19	12	44.9	13.5	6.0	1898	Baltimore, Md.
25	202906		St. s.	Sollicitor.....	28	17	54.4	17.4	5.2	1906	Patchogue, N. Y.
26	116687		St. s.	Somers Point.....	20	14	70.1	14.4	5.0	1895	Nyack, N. Y.
27	202713		St. s.	SOMERVILLE.....	1,197	814	191.4	44.0	15.8	1905	Wilmington, Del.
28	116141		St. s.	Sommers N. Smith.....	52	26	66.6	16.0	7.2	1887	Philadelphia, Pa.
29	117009	KQLV	St. s.	SONOMA.....	6,279	3,911	400.0	50.2	21.3	1900	do.
30	117158		St. s.	SONORA.....	3,630	2,731	353.2	48.0	24.0	1902	West Superior, Wis.
31	116529		St. s.	Sophia.....	100	60	81.4	23.9	7.4	1892	Boston, Mass.
32	205896	KWSM	St. s.	SOUTHLAND.....	2,081	1,215	291.2	51.0	16.1	1908	Newport News, Va.
33	215839	LJKB	St. s.	SOUTHLAND.....	1,521	924	206.0	38.5	22.1	1917	Solomons, Md.
34	222293		St. w.	Southland.....	256	157.4	33.4	4.8	1922	Paducah, Ky.	
35	219173	LTMS	St. s.	SOUTHLANDS.....	2,637	1,619	251.0	43.6	20.1	1919	Chicago, Ill.
36	155360		St. w.	Southport.....	69	54	99.0	19.2	3.7	1899	Cincinnati, Ohio.
37	208730		St. s.	Southport.....	245	167	125.6	21.2	8.8	1911	Boston, Mass.
38	219657	LVSB	St. s.	SOUTHSEAS.....	2,606	1,612	251.0	43.6	26.2	1920	Duluth, Minn.
39	208319		St. s.	Southwark.....	41	27	58.6	16.5	6.7	1911	West New Brighton, N. Y.
40	212244		St. s.	SOUTH AMERICAN.....	2,662	1,427	290.6	47.1	18.3	1914	Ecorse, Mich.
41	216000	LJRD	St. s.	SOUTH AMERICAN.....	168	75	97.2	23.6	10.2	1918	Bath, Me.
42	116173	LIIND	St. s.	South Coast.....	301	225	131.5	32.2	10.5	1887	San Francisco, Calif.
43	217208	LWNF	St. s.	SOUTH POLE.....	4,116	2,492	339.3	49.1	26.3	1918	Baltimore, Md.
44	116629		St. s.	South River.....	162	110	118.0	22.5	8.1	1894	do.
45	201384	KTJL	St. s.	Southern.....	95	64	82.5	19.4	8.8	1904	Solomons, Md.
46	202357		St. s.	Southern.....	54	27	68.0	17.5	8.2	1905	Baltimore, Md.
47	221574	MDCL	St. s.	SOUTHERN CROSS.....	13,788	7,077	516.5	72.2	27.8	1921	Camden, N. J.
48	116305		St. s.	Spalpeen.....	29	14	46.5	13.6	6.4	1889	Buffalo, N. Y.
49	116391		St. s.	Spark.....	24	10	45.6	16.9	4.5	1875	Brooklyn, N. Y.
50	126983		St. s.	SPARROWS POINT.....	153	78	91.5	21.0	10.4	1893	Philadelphia, Pa.
51	96163		St. s.	Spartan.....	60	30	65.4	16.6	7.7	1892	do.
52	210272	LOMJ	St. s.	SPARTAN.....	226	154	105.9	25.1	11.1	1912	Baltimore, Md.
53	161555		St. p.	Speed.....	85	85	120.7	21.8	4.0	1886	Stillwater, Minn.
54	212809		St. w.	Spelcl.....	75	55	76.3	24.0	4.0	1914	St. Helens, Oreg.
55	116104		St. s.	SPOKANE.....	2,356	1,974	311.8	38.2	20.8	1886	Cleveland, Ohio.
56	115767		St. p.	Sport.....	49	33	84.5	16.6	6.1	1881	Newburgh, N. Y.
57	117174		St. w.	SPRAGUE.....	1,479	1,479	276.0	61.0	7.4	1902	Dubuque, Iowa.
58	202668	KVDN	St. s.	SPRAY.....	283	159	126.6	22.0	12.9	1905	Quincy, Mass.
59	215618		St. s.	SPRAY.....	303	91	135.0	22.8	13.4	1917	Manitowoc, Wis.
60	117092		St. s.	SPRINGFIELD.....	287	163	127.0	24.0	9.6	1901	Wilmington, Del.

1 Formerly st. s. { a S. O. Co. No. 10.
 b S. T. Co. No. 10.
 1 Formerly st. s. { a S. O. Co. No. 11.
 b S. T. Co. No. 11.
 3 Formerly st. s. { a Edwin A. Fisher.
 b S. T. Co. No. 12.
 4 Formerly st. s. { a S. O. Co. No. 14.
 b S. T. Co. No. 14.
 5 Formerly st. s. { a S. O. Co. No. 15.
 b S. T. Co. No. 15.
 6 Formerly st. s. { a S. O. Co. No. 16.
 b S. T. Co. No. 16.

7 Formerly st. s. { a S. O. Co. No. 17.
 b S. O. Co. No. 17.
 8 Formerly st. s. { a S. O. Co. No. 18.
 b S. T. Co. No. 18.
 9 Formerly st. s. { a S. O. Co. No. 19.
 b S. T. Co. No. 19.
 10 Formerly st. s. { a S. O. Co. of N. Y. No. 20.
 b S. T. Co. No. 20.
 11 Formerly st. s. { a S. O. Co. of N. Y. No. 21.
 b S. T. Co. No. 21.
 12 Formerly st. s. S. T. Co. No. 22.
 13 Formerly st. s. Evelyn Ackerman.

Line No.	Service	Crew	Indicated horse power	Name of owner	Home port	Address of owner
1	Tow.	12	850	Standard Transportation Co. (Del.)	New York, N. Y.	26 Broadway.
2	Tow.	5	250	do	do	Do.
3	Tow.	5	500	do	do	Do.
4	Tow.	7	425	do	do	Do.
5	Tow.	11	500	do	do	Do.
6	Tow.	7	500	do	do	Do.
7	Tow.	7	650	do	do	Do.
8	Tow.	8	650	do	do	Do.
9	Tow.	7	650	do	do	Do.
10	Tow.	7	650	do	do	Do.
11	Tow.	8	600	do	do	Do.
12	Tow.	6	500	do	do	Do.
13	Tow.	13	750	do	do	Do.
14	Tow.	5	250	do	do	Do.
15	Tow.	5	250	do	do	Do.
16	Tow.	5	200	do	do	Do.
17	Tow.	6	300	do	do	Do.
18	Tow.	8	600	do	do	Do.
19	Tow.	5	80	Dunbar & Sullivan Dredging Co. (N. Y.)	Buffalo, N. Y.	Erle County Bank Building.
20	Tnk.	40	3,500	Associated Oil Co. (Calif.)	San Francisco, Calif.	79 New Montgomery Street.
21	Fer.	17	2,000	Southern Pacific R. R. (Calif.)	do	65 Market Street.
22	Frt.	21	650	Hart-Wood Lumber Co. (Calif.)	do	1 Drumm Street.
23	Pas.	40	1,200	Puget Sound Navigation Co. (Nev.)	Seattle, Wash.	32 Coleman Dock.
24	Tow.	4	60	Vivian Phillips	Baltimore, Md.	McCormick's Wharf.
25	Tow.	2	120	Jeremiah K. Sullivan	Newport, R. I.	New York Yacht Club Wharf.
26	Pas.	3	150	Helen McAvoy	New York, N. Y.	1543 East Ninety-sixth Street (B)
27	Fer.	6	1,500	Central R. R. Co. of New Jersey (N. J.)	do	143 Liberty Street.
28	Tow.	4	200	Snow Marine Co. (Me.)	Rockland, Me.	63 Masonic Street.
29	Pas.	125	8,729	Oceanic Steamship Co. (Calif.)	San Francisco, Calif.	Oceanic Building.
30	Frt.	24	1,198	Nicholson Universal S. S. Co. (Del.)	Wilmington, Del.	7 West Tenth Street.
31	Frt.	5	150	Snow Marine Co. (Me.)	Rockland, Me.	63 Masonic Street.
32	Pas.	69	3,000	Norfolk & Washington Steamboat Co. (Va.)	Washington, D. C.	Seventh Street Wharf, SW.
33	Frt.	23	600	Atlantic Transportation Co. (Me.)	Portland, Me.	Auburn, Me.
34	Pas.	30	250	T. A. Williams	Evansville, Ind.	1027 Upper 2d Street.
35	Frt.	38	1,500	Lykes Bros. S. S. Co. (La.)	Galveston, Tex.	9th floor, United States National Bank Building.
36	Tow.	9	300	Mexican Petroleum Corporation (La.)	New Orleans, La.	944 St. Charles Street.
37	Pas.	9	450	Eastern Steamship Lines (Me.)	Portsmouth, Me.	Eliot, Me.
38	Frt.	28	1,500	Lone Star Steamship Co. (Tex.)	Galveston, Tex.	917 United States National Bank Building.
39	Frt.	5	150	City of Philadelphia	Philadelphia, Pa.	City Hall.
40	Pas.	50	2,000	Chicago, Duluth & Georgian Bay Transit Co. (Ind.)	Chicago, Ill.	110 West Adams Street.
41	Tow.	12	550	Texas Co. (Tex.)	Port Arthur, Tex.	
42	Frt.	16	190	Hobbs, Wall & Co. (Calif.)	San Francisco, Calif.	1 Drumm Street.
43	Frt.	68	1,800	United States Shipping Board	Baltimore, Md.	22 Light Street.
44	Frt.	12	340	New York & New Jersey Steamboat Co. (N. J.)	Port Amboy, N. J.	Pier 32 East River.
45	Tow.	7	350	Southern Transportation Co. (N. J.)	Philadelphia, Pa.	Commercial Trust Building.
46	Tow.	4	140	Chesapeake Steamship Co. (Md.)	Baltimore, Md.	Light and Lee Streets.
47	Pas.	224	12,000	Munson Steamship Line (N. Y.)	New York, N. Y.	67 Wall Street.
48	Tow.	2	90	Dunbar & Sullivan Dredging Co. (N. Y.)	Buffalo, N. Y.	Erle County Bank Building.
49	Oys.	2	60	C. D. Parmelee	New Haven, Conn.	864 Quinipiac Avenue.
50	Tow.	12	500	Curtis Bay Towing Co. (Md.)	Baltimore, Md.	1600 Continental Building.
51	Tow.	4	175	Tugboat Spartan Co. (Del.)	Philadelphia, Pa.	Pier 34, South Wharves.
52	Frt.	10	800	Hartford & New York Transportation Co. (Conn.)	Hartford, Conn.	285 State Street.
53	Tow.	19	600	Stovall Navigation Co. (La.)	New Orleans, La.	Monroe, La.
54	Tow.	3	40	Lewis River Boom & Logging Co. (Wash.)	Portland, Oreg.	St. Helens, Oreg.
55	Frt.	17	750	Spokane Steamship Co. (Mich.)	Port Huron, Mich.	1906 Military Street.
56	Pas.	5	400	Rouses Point and Swenton Ferry Co. (N. Y.)	Rouses Point, N. Y.	Burlington, Vt.
57	Tow.	55	1,600	Standard Oil Co. (La.)	Baton Rouge, La.	Box 629.
58	Tow.	18	600	Anthony J. McAllister	New York, N. Y.	24 State Street.
59	Fsh.	12	500	Bay State Fishing Co. (Mass.)	Boston, Mass.	30 Fish Pier.
60	Frt.	11	300	Peekskill & New York Day Line (N. Y.)	New York, N. Y.	Peekskill, N. Y.

11 Formerly st. s. A. E. Ackerman.
 {a W. and J. Connell.
 12 Formerly st. s. {b America.
 {c Lafayette.
 13 Formerly st. s. Harvey E. Burch.
 17 Formerly st. s. Little Sisters.
 18 Formerly st. s. {a Sarah Weems.
 {b Sarah Weaver.
 19 Formerly st. s. Lake Gera.

* Formerly st. w. {a Ohio.
 {b W. H. Muller.
 {c Helper.
 {d Ed Moore.
 20 Formerly st. s. Lake Flourney.
 21 Formerly st. s. St. Michaels.
 22 Formerly st. s. Marion Cameron.
 24 Formerly st. s. Col. John F. Gaynor.
 25 Formerly st. s. Harry M. Wall.
 26 Formerly st. w. Verne Swain.

Line No.	Official No.	Signal letters	Rtg	Name of vessel	Tonnage		Dimensions			When built	Where built
					Gross	Net	Length	Breadth	Depth		
							Feet	Feet	Feet		
1	220127	LWQK	St. s.	SPRINGFIELD.....□+	5,641	3,504	410.5	54.2	27.0	1920	Portsmouth, N. H.....
2	211754		St. s.	Sprudel.....	41	32	62.0	17.0	0.0	1913	Erie, Pa.....
3	220671	MBPQ	St. s.	Stallion.....+	164	101	94.5	24.8	19.0	1920	Eastport, Md.....
4	116913		S. s.	Stamford.....	55	37	64.4	18.7	7.4	1890	Tottenville, N. Y.....
5	203724		St. s.	Standard.....	290	203	102.0	31.0	0.7	1906	Tottenville, N. Y.....
6	213154	LFJH	St. s.	¹ STANDARD.....□+⊙	9,724	0,138	523.8	68.6	31.7	1914	Kiel, Germany.....
7	213275		St. w.	STANDARD.....□	273	176	132.0	30.8	5.8	1915	Jeffersonville, Ind.....
8	200439	KBRN	St. s.	² STANDARD II.....	616	418	167.0	30.0	16.5	1903	Philadelphia, Pa.....
9	211807		St. s.	Standard No. 1.....□	108	62	88.9	21.5	11.0	1913	Oakland, Calif.....
10	214190	LQCR	St. s.	STANDARD ARROW.....□⊙	7,794	4,800	467.6	62.7	32.0	1916	Camden, N. J.....
11	218768	LSMP	St. s.	STANLEY.....□+⊙	6,403	4,712	401.7	54.8	32.1	1919	Seattle, Wash.....
12	215293	LHKV	St. s.	³ STANLEY DOLLAR.....□⊙	5,929	3,742	401.4	54.8	22.9	1914	Monfalcone, Austria.....
13	214500	LQKN	St. s.	Stanwood.....□⊙	1,129	627	206.0	42.0	16.5	1916	North Bend, Oreg.....
14	117130		St. s.	Stapleton.....	38	25	50.8	16.8	0.7	1902	Tottenville, N. Y.....
15	200541		St. s.	⁴ Star.....	48	20	68.8	16.0	5.0	1903	Portland, Oreg.....
16	212709		St. s.	Star.....	17	11	37.2	11.5	4.0	1914	Northport, Mich.....
17	117028		St. s.	Starlin.....	20	11	48.4	13.4	5.0	1901	Noank, Conn.....
18	110299		St. s.	Sturtle.....	46	23	59.8	15.0	7.0	1889	Gloucester, Mass.....
19	200431		St. s.	Starling.....	13	9	50.0	12.3	4.4	1908	Bon Secour, Ala.....
20	210512	LCPF	St. s.	STARR.....□⊙	525	309	131.1	25.8	19.7	1912	Seattle, Wash.....
21	222971		St. s.	STATE OF DELAWARE.....□+	814	336	219.1	48.9	10.6	1923	Wilmington, Del.....
22	222636	MDVG	St. s.	STATE OF MARYLAND.....+	1,783	609	320.0	50.6	16.9	1922	do.....
23	213442		St. s.	State of New York.....	47	32	65.2	17.6	4.8	1909	Buffalo, N. Y.....
24	223103		St. s.	STATE OF PENNSYLVANIA.....	814	330	219.1	48.9	10.6	1923	Wilmington, Del.....
25	222715	MDWC	St. s.	STATE OF VIRGINIA.....+	1,783	674	320.0	50.6	16.9	1923	do.....
26	206500		St. s.	⁵ Staten Island.....	74	50	65.7	10.0	8.0	1909	New Baltimore, N. Y.....
27	217921	LQFG	St. s.	STEADFAST.....□+⊙	7,588	4,854	440.0	50.0	35.2	1919	Alameda, Calif.....
28	222537	MDTC	St. s.	STEELORE.....□+⊙	8,215	4,172	550.3	72.2	43.9	1922	Sparrows Point, Md.....
29	201393		St. s.	⁶ STEELTON.....□+⊙	0,215	4,947	504.0	52.2	31.0	1907	Ecorse, Mich.....
30	219514	LVKF	St. s.	STEEL AGE.....□⊙	6,187	3,821	395.5	55.0	31.4	1920	Kearny, N. J.....
31	225869		St. w.	STEEL CITY.....	297	206	139.5	30.0	4.8	1926	Point Pleasant, W. Va.....
32	220495	MBHG	St. s.	STEEL ENGINEER.....□+⊙	5,686	3,450	424.2	50.2	26.5	1920	Kearny, N. J.....
33	220553	MBJN	St. s.	STEEL EXPORTER.....□+⊙	5,686	3,450	424.2	50.2	26.5	1920	do.....
34	220770	MBTC	St. s.	STEEL INVENTOR.....□+⊙	5,686	3,450	424.2	50.2	26.5	1920	do.....
35	219513	LVKD	St. s.	STEELMAKER.....□⊙	6,187	3,821	395.5	55.0	31.4	1920	do.....
36	220170	LWRK	St. s.	STEEL MARINER.....□+⊙	5,686	3,450	424.2	50.2	26.5	1920	do.....
37	221857	MDJC	St. s.	STEEL NAVIGATOR.....□+⊙	5,718	3,471	424.2	50.2	26.5	1921	do.....
38	220052	MBPD	St. s.	STEEL RANGER.....□+⊙	5,686	3,450	424.2	50.2	26.5	1920	do.....
39	221875	MDHK	St. s.	STEEL SCIENTIST.....□+⊙	5,718	3,471	424.2	50.2	26.5	1921	do.....
40	221707	MDGQ	St. s.	STEEL SEAFARER.....□+⊙	5,718	3,471	424.2	50.2	26.5	1921	do.....
41	220180	LWRM	St. s.	STEEL TRADER.....□+⊙	5,686	3,450	424.2	50.2	26.5	1920	do.....
42	222530	MDTF	St. s.	STEEL TRAVELER.....□+⊙	7,056	4,381	424.2	56.2	26.5	1922	do.....
43	219062	LVSH	St. s.	STEEL VOYAGER.....□⊙	6,187	3,821	395.5	55.0	31.4	1920	do.....
44	220380	MBDF	St. s.	STEEL WORKER.....□+⊙	5,686	3,450	424.2	50.2	26.5	1920	do.....
45	136049		St. s.	Steers.....	36	24	54.0	16.0	5.7	1889	Patchogue, N. Y.....
46	116026		St. p.	Steinway.....	354	269	125.0	32.5	10.2	1884	Brooklyn, N. Y.....
47	107710		St. s.	⁸ Stella.....	93	63	72.1	19.2	8.5	1901	Athens, N. Y.....
48	116744		St. s.	Stella.....	80	40	83.7	18.2	8.5	1880	Camden, N. J.....
49	116978		St. s.	Stella.....	9	6	51.3	10.0	3.5	1899	Ashland, Wis.....
50	218831	LSQD	St. s.	⁹ STELLA LYRES.....□+⊙	2,609	1,610	251.0	43.6	28.2	1919	Duluth, Minn.....
51	200013		St. s.	¹⁰ Stephen J. Horkay.....	179	143	95.4	20.3	9.9	1903	Newburgh, N. Y.....
52	202087		St. s.	STEPHEN M. CLEMENT.....⊙	5,821	4,487	480.0	52.0	30.0	1905	Lorain, Ohio.....
53	213740	LFQD	St. s.	STEPHEN R. JONES.....+⊙	4,387	3,112	354.2	49.0	27.4	1915	Newport News, Va.....
54	208147		St. s.	¹¹ Stephen W. McKeever, Jr.....	223	104	128.0	22.2	10.0	1911	Nowark, Conn.....
55	115647		St. s.	Sterling.....	143	97	110.0	18.1	8.8	1879	East Deering, Mich.....
56	213682		St. w.	¹² Sterling.....	24	24	63.5	16.0	3.0	1915	New Haven, Mo.....
57	116708		St. s.	¹³ STERLINGTON.....	398	271	105.7	30.1	9.5	1898	New York, N. Y.....
58	115491		St. s.	Stewart Edward.....	15	7	45.4	13.5	4.5	1876	Grand Haven, Mich.....
59	216597		St. s.	Stillwater.....	30	20	52.8	15.4	0.2	1906	St. Joseph de Levis, Quebec.....
60	116518		St. s.	Stimson.....	25	12	49.2	14.0	4.0	1892	Ballard, Wash.....
61	220602	MBQN	St. s.	STOCKTON.....□+⊙	7,294	4,532	425.8	57.0	33.1	1920	Oakland, Calif.....
62	145905		St. s.	¹⁴ Stone 1.....	29	20	48.6	14.1	7.0	1903	Buffalo, N. Y.....
63	215269		St. s.	STONY POINT.....	1,391	946	196.5	38.5	16.1	1917	Wilmington, Del.....
64	115822	LKVI	St. s.	Storm King.....	174	87	109.6	21.0	11.8	1882	Philadelphia, Pa.....
65	208460		St. s.	Storm King.....□	1,076	949	180.0	36.0	11.4	1911	Wilmington, Del.....
66	210031	L'TGR	St. s.	Storm King.....□⊙	445	103	140.3	29.6	14.3	1919	Rolph, Calif.....
67	81337		St. s.	¹⁵ Stratford.....	98	67	100.6	22.1	7.0	1891	Bridgeport, Conn.....

¹ Formerly German st. s. Jupiter.

² Formerly st. s. Astral.

³ Formerly { a Austrlan st. s. Erny.
b Erny.

⁴ Formerly st. s. Norman.

⁵ Formerly st. s. James Hyer.

⁶ Formerly st. s. { a Millinokett.

⁷ Formerly st. s. { b Herbert K. Oakes.

⁸ Formerly st. s. E. Bailey & Sons.

⁹ Formerly st. s. { a Allison Briggs.

¹⁰ Formerly st. s. { b Ethel.

¹¹ Formerly st. s. { c Boles Penrose.

¹² Formerly st. s. Lake Flagstaff.

Line No.	Service	Crew	Indicated horse-power	Name of owner	Home port	Address of owner
1	Frt.	43	2,800	United States Shipping Board	Portsmouth, N. H.	
2	Fsh.	4	50	Timothy J. Desmond	Buffalo, N. Y.	Dunkirk, N. Y.
3	Tow.	9	450	United States Shipping Board	Annapolis, Md.	
4	Tow.	7	85	Red Star Towing & Transportation Co. (W. Va.)	New York, N. Y.	17 Battery Place.
5	Oys.	10	350	Standard Oyster Co. (Conn.)	Bridgeport, Conn.	South Norwalk, Conn.
6	Tnk.	40	3,000	Standard Oil Co. (N. J.)	New York, N. Y.	26 Broadway.
7	Tow.	14	750	Standard Oil Co. (La.)	Baton Rouge, La.	Box 629.
8	Tow.	22	1,000	Standard Oil Co. (N. J.)	New York, N. Y.	26 Broadway.
9	Tow.	6	650	Standard Oil Co. (Del.)	San Francisco, Calif.	Richmond, Calif.
10	Tnk.	49	3,200	Standard Transportation Co. (Del.)	New York, N. Y.	26 Broadway.
11	Frt.	42	2,800	United States Shipping Board	Seattle, Wash.	841 Railroad Avenue South.
12	Frt.	45	2,700	Dollar Steamship Lines (Calif.)	San Francisco, Calif.	311 California Street.
13	Frt.	24	835	W. R. Chamberlin	do.	215 Market Street.
14	Pas.	3	90	George W. Stapleton	New York, N. Y.	Stapleton, N. Y.
15	Tow.	2	200	George A. Downing	Portland, Oreg.	755 Marguerite Avenue
16	Fsh.	4	40	Fenn Wilson	Grand Haven, Mich.	Northport, Mich.
17	Fsh.	5	42	Seaconnet River Fishing Co. (R. I.)	Newport, R. I.	Tlverton, R. I.
18	Frt.	4	150	Central Wharf Towboat Co. (Me.)	Portland, Me.	Central Wharf.
19	Tow.	3	40	Lapwing Towing & Wrecking Co. (Ala.)	Mobile, Ala.	Foot St. Francis Street.
20	Pas.	35	650	San Juan Fishing & Packing Co. (Wash.)	Seattle, Wash.	Foot Stacy Street.
21	Pas.	41	2,900	Wilmington Steamboat Co. (N. J.)	Wilmington, Del.	Foot Fourth Street.
22	Pas.	53	2,600	Baltimore Steam Packet Co. (Md.)	Baltimore, Md.	Light and Barre Streets.
23	Tow.	4	75	State of New York	Buffalo, N. Y.	Foot Porter Avenue.
24	Pas.	41	2,900	Wilmington Steamboat Co. (N. J.)	Wilmington, Del.	Foot Fourth Street.
25	Pas.	57	2,800	Baltimore Steam Packet Co. (Md.)	Baltimore, Md.	Foot of Light and Barre Streets.
26	Tow.	5	250	Richmond Towboat Co. (N. Y.)	New York, N. Y.	Pier 5, Bush Docks.
27	Frt.	45	3,000	United States Shipping Board	San Francisco, Calif.	369 Pine Street.
28	Frt.	51	5,000	Guaranty Trust Co. (N. Y.)	New York, N. Y.	140 Broadway.
29	Frt.	32	1,800	Bethlehem Transportation Corporation (Del.)	Cleveland, Ohio.	Union Trust Building.
30	Frt.	46	2,600	United States Steel Products Co. (N. J.)	New York, N. Y.	30 Church Street.
31	Tow.	14	700	George Vang	Pittsburgh, Pa.	1106 Bessemer Building.
32	Frt.	54	3,100	United States Steel Products Co. (N. J.)	New York, N. Y.	30 Church Street.
33	Frt.	55	3,100	do.	do.	Do.
34	Frt.	44	3,100	do.	do.	Do.
35	Frt.	57	2,800	do.	do.	Do.
36	Frt.	49	3,100	do.	do.	Do.
37	Frt.	55	3,100	do.	do.	Do.
38	Frt.	47	3,100	do.	do.	Do.
39	Frt.	45	3,100	do.	do.	Do.
40	Frt.	55	3,100	do.	do.	Do.
41	Frt.	55	3,100	do.	do.	Do.
42	Frt.	41	3,100	do.	do.	Do.
43	Frt.	47	2,800	do.	do.	Do.
44	Frt.	54	3,100	do.	do.	Do.
45	Tow.	5	350	Honry Steers (N. Y.)	do.	17 Battery Place.
46	Fer.	5	385	Richard F. Daly (Del.)	do.	332 East Thirtieth Street.
47	Tow.	5	150	Eureka Towing Line (N. Y.)	do.	15 Moore Street.
48	Tow.	4	375	D. M. Pieton & Co. (Tex.)	Port Arthur, Tex.	
49	Frt.	2	14	Carl L. Winters	Duluth, Minn.	740 Lake Avenue, South.
50	Frt.	33	1,500	Lykes Bros. Steamship Co. (La.)	New Orleans, La.	Whitney Central Building
51	Frt.	5	125	Stewart J. Dailey	New York, N. Y.	59 Pearl Street.
52	Frt.	21	525	American Steamship Co. (N. Y.)	Buffalo, N. Y.	Marine Trust Building.
53	Frt.	37	1,700	Mystic Steamship Co. (Mass.), trustees.	Boston, Mass.	111 Devonshire Street.
54	Fsh.	25	325	Seaboard Oil & Guano Co. (Va.)	Reedville, Va.	
55	Fsh.	20	325	Triton Oil & Fertilizer Co. (N. Y.)	New York, N. Y.	137 Beekman Street.
56	For.	1	30	A. G. Wohl	St. Louis, Mo.	Herrmann, Mo.
57	Tow.	4	350	Erle R. R. Co. (N. Y.)	New York, N. Y.	50 Church Street.
58	Fsh.	6	75	Charles M. McDonald	Milwaukee, Wis.	Detroit Harbor, Wis.
59	Tow.	3	76	Lake Champlain Transportation Co. (N. Y.)	Albany, N. Y.	Whitehall, N. Y.
60	Tow.	3	95	Pacific Bridge Co. (Calif.)	Portland, Oreg.	
61	Trk.	33	2,000	United States Shipping Board	San Francisco, Calif.	369 Pine Street.
62	Tow.	3	86	R. R. Stone	Wilmington, N. C.	
63	Fer.	10	1,600	New York Central R. R. Co. (N. Y.)	New York, N. Y.	466 Lexington Avenue.
64	Tow.	12	600	Tug "Storm King" Co. (Del.)	Philadelphia, Pa.	115 Walnut Street.
65	Frt.	22	500	Catskill Evening Line (Del.)	New York, N. Y.	Pier 41, North River.
66	Tow.	18	900	Rolph Navigation & Coal Co. (Calif.)	San Francisco, Calif.	60 California Street.
67	Oys.	8	200	Long Island Oyster Farms (N. Y.)	New York, N. Y.	Northport, N. Y.

¹⁰ Formerly st. s. The Higginson Man'g. Co. No. 3.

¹¹ Formerly st. s. ^a Stephen W. McKeever Jr.
^b U. S. S. Stephen W. McKeever, Jr.

¹² Formerly st. w. S. & S.

¹³ Formerly st. s. Suffern.

¹⁴ Formerly st. s. ^a Theodore C. Knight.
^b Alexandra Stewart.

¹⁵ Formerly st. s. William H. Hoyt.

Line No.	Official No.	Signal letters	Rig	Name of vessel	Tonnage		Dimensions			When built	Where built
					Gross	Net	Length	Breadth	Depth		
1	225256		St. s.	STROUDSBURG.....	195	133	Feet 92.8	Feet 24.4	Feet 12.5	1925	Wilmington, Del.....
2	221227	MCSF	St. s.	STUART DOLLAR.....	7,038	4,355	429.0	55.2	20.6	1920	Shanghai, China.....
3	220010	LWMT	St. s.	SUBOATCO.....	3,285	1,997	324.0	46.2	25.0	1920	Newark, N. J.....
4	219870	LWID	St. s.	SUCARSECO.....	3,253	1,977	324.0	46.2	25.0	1920	Newark, N. J.....
5	202750		St. w.	Success.....	67	43	60.1	15.8	2.3	1906	Kissimmee, Fla.....
6	206403		St. s.	Success.....	30	20	50.0	16.0	5.2	1909	Baltimore, Md.....
7	221125	MCPF	St. s.	SUCUBACO.....	3,285	1,997	321.0	46.2	25.0	1921	Newark, N. J.....
8	220626	MBLS	St. s.	SUDAWSONCO.....	3,253	1,977	324.0	46.2	25.0	1920	do.....
9	215991	LJQV	St. s.	SYDBURY.....	4,835	2,980	384.8	51.2	27.3	1918	Chester, Pa.....
10	220600	MBLG	St. s.	SUDURCO.....	3,545	2,174	324.0	46.2	25.0	1920	Newark, N. J.....
11	220011	LWMT	St. s.	SUEDO.....	3,545	2,174	324.0	46.2	25.0	1920	do.....
12	220247	LWTB	St. s.	SUELCO.....	3,285	1,997	324.0	46.2	25.0	1920	do.....
13	209070	LODQ	St. s.	SUFFOLK.....	4,607	2,895	365.7	50.1	28.1	1911	Camden, N. J.....
14	220888	MCDP	St. s.	SUGILLENCO.....	3,285	1,997	324.0	46.2	25.0	1920	Newark, N. J.....
15	220245	LWST	St. s.	SUHOLCO.....	3,545	2,174	324.0	46.2	25.0	1920	do.....
16	220863	MCBL	St. s.	SUJAMECO.....	3,285	1,997	324.0	46.2	25.0	1920	do.....
17	220993	MCJH	St. s.	SUJERSEYCO.....	3,253	1,977	324.0	46.2	25.0	1920	do.....
18	220627	MBLT	St. s.	SULANIERCO.....	3,253	1,977	324.0	46.2	25.0	1920	do.....
19	217078	LQFK	St. s.	SULPHITE.....	437	203	142.0	27.7	14.8	1919	Elizabeth, N. J.....
20	117124		St. s.	SULTANA.....	3,630	2,731	353.2	48.0	24.0	1902	West Superior, Wis.....
21	220532	MBJC	St. s.	SUMANCO.....	3,253	1,977	324.0	46.2	25.0	1920	Newark, N. J.....
22	219711	LVTP	St. s.	SUMMERLEAF.....	6,141	3,796	400.7	54.2	30.1	1920	Chester, Pa.....
23	116579		St. s.	Summer Girl.....	63	26	75.6	18.2	5.7	1893	Noank, Conn.....
24	215312		St. s.	Sunbeam.....	54	43	60.5	16.0	7.5	1917	Manitowoc, Wis.....
25	218961	LTBJ	St. s.	SUNBEAM.....	6,664	4,148	429.3	59.2	31.4	1919	Chester, Pa.....
26	210323	LVBO	St. s.	SUNDANCE.....	5,183	3,181	390.0	54.2	27.8	1919	Hog Island, Pa.....
27	220012	LWNB	St. s.	SUNELSECO.....	3,545	2,174	324.0	46.2	25.0	1920	Newark, N. J.....
28	220994	MCJK	St. s.	SUNEWARCO.....	3,253	1,977	324.0	46.2	25.0	1920	do.....
29	220402	MBDS	St. s.	SUNEWCO.....	3,545	2,174	324.0	46.2	25.0	1920	do.....
30	221322		St. s.	Sunrise.....	73	68	62.5	26.0	5.4	1921	Manitowoc, Wis.....
31	221024	MCKD	St. s.	SUNUGENTCO.....	3,253	1,977	324.0	46.2	25.0	1920	Newark, N. J.....
32	203550		St. s.	Superior.....	168	84	101.0	25.0	12.0	1906	Noank, Conn.....
33	214401		St. s.	Superior.....	327	160	138.0	30.5	8.0	1916	Marine City, Mich.....
34	215158		St. w.	Superior.....	129	77	106.8	25.8	3.8	1917	Morgan City, La.....
35	203434		St. s.	Supervisor.....	214	136	91.4	25.0	7.4	1906	Northport, N. Y.....
36	220248	LWTO	St. s.	SUPORTCO.....	3,285	1,997	324.0	46.2	25.0	1920	Newark, N. J.....
37	220403	MBDT	St. s.	SURAILCO.....	3,285	1,997	324.0	46.2	25.0	1920	do.....
38	220694	MBQR	St. s.	SUREMICO.....	3,253	1,977	324.0	46.2	25.0	1920	do.....
39	209480	LCGR	St. s.	SURF.....	252	119	117.8	22.5	11.6	1911	Quincy, Mass.....
40	214302	LQIJ	St. s.	SURGE.....	302	97	135.0	22.8	13.4	1916	Manitowoc, Wis.....
41	220693	MBQP	St. s.	SURICHO.....	3,253	1,977	324.0	46.2	25.0	1920	Newark, N. J.....
42	220560	MBJR	St. s.	SURICO.....	3,253	1,977	324.0	46.2	25.0	1920	do.....
43	220496	MBIJ	St. s.	SURINAM.....	2,677	1,660	253.4	43.8	26.2	1920	Saginaw, Mich.....
44	212710	LDQT	St. s.	SURINAME.....	3,203	1,883	336.7	41.9	22.7	1903	Amsterdam, Holland.....
45	210960	LCTJ	St. s.	SUSAN A. MORAN.....	344	234	132.7	27.6	15.1	1912	Port Richmond, N. Y.....
46	220635	MBNG	St. s.	SUSCOLANCO.....	3,560	2,174	324.0	46.2	25.0	1920	Newark, N. J.....
47	220501	MBJS	St. s.	SUSHERICO.....	3,253	1,977	324.0	46.2	25.0	1920	do.....
48	116855		St. w.	Susie.....	1,130	588	222.8	42.0	6.2	1898	Unalaska, Alaska.....
49	221060	MCLG	St. s.	SUSPEARCO.....	3,545	2,174	324.0	46.2	25.0	1920	Newark, N. J.....
50	116827		St. s.	Susquehanna.....	462	314	157.7	38.0	9.0	1898	Baltimore, Md.....
51	219189	LTNS	St. s.	SUSQUEHANNA.....	9,959	5,763	500.8	58.5	28.7	1899	Hamburg, Germany.....
52	220531	MBIHW	St. s.	SUTERMCO.....	3,285	1,997	324.0	46.2	25.0	1920	Newark, N. J.....
53	216043	LJSN	St. s.	SUTHERLAND.....	4,855	3,595	380.0	53.2	27.0	1918	Seattle, Wash.....
54	220401	MBDR	St. s.	SUTORPCO.....	3,289	2,000	324.0	46.2	25.0	1920	Newark, N. J.....
55	220246	LWSV	St. s.	SUTRANSCO.....	3,285	1,997	324.0	46.2	25.0	1920	do.....
56	116273		St. s.	Suwanee.....	82	50	70.0	16.5	4.4	1886	Brandford, Fla.....
57	220861	MCBJ	St. s.	SUWARINCO.....	3,253	1,977	324.0	46.2	25.0	1920	Newark, N. J.....
58	219496	LVJD	St. s.	SUWIED.....	3,249	1,988	324.0	46.2	25.0	1919	do.....
59	220862	MCBK	St. s.	SUWORDENCO.....	3,285	1,997	324.0	46.2	25.0	1920	do.....
60	115789		St. s.	Suzie Hazard.....	98	60	97.0	19.1	8.4	1881	St. Louis, Mo.....
61	203192	KVLS	St. s.	Svea.....	618	370	174.0	38.2	13.3	1906	Fairhaven, Calif.....
62	115804		St. p	Swampscott.....	416	324	121.5	25.3	10.8	1882	Boston, Mass.....
63	116105		St. s.	Swansea.....	19	9	77.4	17.2	8.0	1887	Detroit, Mich.....
64	116876	KNVF	St. s.	SWATARA.....	625	425	157.0	29.0	17.5	1899	Philadelphia, Pa.....
65	141793		St. s.	SWEDEN.....	4,702	3,418	414.0	50.0	29.0	1902	West Bay City, Mich.....
66	204965		St. s.	Sweet Cake.....	114	114	117.0	22.0	4.3	1908	Marietta, Ohio.....
67	209481	LCGS	St. s.	SWELL.....	252	119	117.8	22.5	11.6	1911	Quincy, Mass.....
68	221041	MCKR	St. s.	SWIFTHROW.....	8,206	5,091	464.6	60.2	27.7	1921	Portland, Oreg.....
69	221194	MCRG	St. s.	SWIFTEAGLE.....	8,206	5,091	464.6	60.2	27.7	1921	do.....
70	221288	MOSP	St. s.	SWIFTLIGHT.....	8,206	5,091	464.6	60.2	27.7	1921	do.....
71	221134	MCPL	St. s.	SWIFTSOUT.....	8,206	5,091	464.6	60.2	27.7	1921	do.....
72	220990	MCJF	St. s.	SWIFTSURE.....	8,206	5,091	464.6	60.2	27.7	1921	do.....

¹ Formerly st. s. Mandarin.

² Formerly st. s. Italia.

³ Formerly st. s. ^a Success, ^b U. S. S. Success.

⁴ Formerly st. s. Ballew.

⁵ Formerly st. s. Elmac.

⁶ Formerly British st. s. Suriname.

⁷ Formerly st. s. Pan American.

Line No.	Services	Crew	Indicated horse power	Name of owner	Home port	Address of owner
1	Tow.	7	900	Delaware, Lackawanna & Western Railroad Co. (Pa.)	New York, N. Y.	143 Liberty Street.
2	Frts.	44	2,800	Dollar S. S. Line (Calif.)	San Francisco, Calif.	Robert Dollar Building.
3	Frts.	29	1,500	Submarine Boat Corporation (N. Y.)	New York, N. Y.	5 Nassau Street.
4	Frts.	20	1,500	do.	do.	Do.
5	Frts.	5	30	John Ringling Estates (Fla.)	Tampa, Fla.	Sarasota, Fla.
6	Frts.	2	100	Wyle Lighterage Corporation (Del.)	New York, N. Y.	Foot Hamilton Avenue (B).
7	Frts.	29	1,500	Submarine Boat Corporation (N. Y.)	do.	5 Nassau Street.
8	Frts.	29	1,500	do.	do.	Do.
9	Frts.	38	2,300	American Ship & Commerce Navigation Corporation (N. Y.)	do.	39 Broadway.
10	Frts.	29	1,500	Submarine Boat Corporation (N. Y.)	do.	5 Nassau Street.
11	Frts.	37	1,500	do.	do.	Do.
12	Frts.	38	1,500	do.	do.	Do.
13	Frts.	32	2,500	Coastwise Transportation Corporation (Me.)	Portland, Me.	381 St. John Street.
14	Frts.	26	1,500	Submarine Boat Corporation (N. Y.)	New York, N. Y.	5 Nassau Street.
15	Frts.	29	1,500	do.	do.	Do.
16	Frts.	36	1,500	do.	do.	Do.
17	Frts.	29	1,500	do.	do.	Do.
18	Frts.	29	1,500	do.	do.	Do.
19	Tow.	19	800	Detroit Sulphite Transportation Co. (Mich.)	Detroit, Mich.	9125 West Jefferson Avenue.
20	Frts.	21	1,198	Nicholson-Universal S. S. Co. (Del.)	Wilmington, Del.	7 West Tenth Street.
21	Frts.	26	1,500	Submarine Boat Corporation (N. Y.)	New York, N. Y.	5 Nassau Street.
22	Frts.	42	2,500	United States Shipping Board	Philadelphia, Pa.	Bourse Building.
23	Pas.	4	400	Seaboard Air Line Ry.	Savannah, Ga.	31 Lincoln Street.
24	Fsh.	5	130	Charles Raatz	Milwaukee, Wis.	Sheboygan, Wis.
25	Tnk.	37	2,800	Sun Oil Co. (N. J.)	Philadelphia, Pa.	Finance Building.
26	Frts.	31	2,500	United States Shipping Board	Charleston, S. C.	
27	Frts.	29	1,500	Submarine Boat Corporation (N. Y.)	New York, N. Y.	5 Nassau Street.
28	Frts.	29	1,500	do.	do.	Do.
29	Frts.	32	1,500	do.	do.	Do.
30	Frts.	4	75	Bryon Kittilson	Milwaukee, Wis.	Racine, Wis.
31	Frts.	20	1,500	Submarine Boat Corporation (N. Y.)	New York, N. Y.	5 Nassau Street.
32	Tow.	7	550	Lehigh Valley R. R. Co. (N. J.)	do.	143 Liberty Street.
33	Frts.	11	260	Sydney C. McLouth, estate of	Port Huron, Mich.	Care American Trust Co.
34	Tow.	20	275	A. Wilbert's Sons Lumber & Shingle Co. (La.)	New Orleans, La.	Plaquemine, La.
35	Oys.	6	250	Long Island Oyster Farms (N. Y.)	New York, N. Y.	Northport, N. Y.
36	Frts.	37	1,500	Submarine Boat Corporation (N. Y.)	do.	5 Nassau Street.
37	Frts.	28	1,500	do.	do.	Do.
38	Frts.	29	1,500	do.	do.	Do.
39	Cod.	18	450	Bay State Fishing Co. (Mass.)	Boston, Mass.	30 Fish Pier.
40	Fsh.	12	600	do.	do.	Do.
41	Frts.	29	1,500	Submarine Boat Corporation (N. Y.)	New York, N. Y.	5 Nassau Street.
42	Frts.	29	1,500	do.	do.	Do.
43	Frts.	40	1,500	United States Shipping Board	do.	45 Broadway.
44	Pas.	66	503	United Fruit S. S. Corporation (Del.)	do.	17 Battery Place.
45	Tow.	17	150	Tug Susan A. Moran (N. Y.)	do.	Do.
46	Frts.	29	1,500	Submarine Boat Corporation (N. Y.)	do.	5 Nassau Street.
47	Frts.	33	1,500	do.	do.	Do.
48	Pas.	52	1,000	American Yukon Navigation Co. (W. Va.)	St. Michael, Alaska	
49	Frts.	29	1,500	Submarine Boat Corporation (N. Y.)	New York, N. Y.	Do.
50	Frts.	18	725	Charles S. McFarland	New Orleans, La.	302 Citizens Bank Building.
51	Pas.	156	6,000	United States Shipping Board	New York, N. Y.	45 Broadway.
52	Frts.	29	1,500	Submarine Boat Corporation (N. Y.)	do.	5 Nassau Street.
53	Frts.	48	2,200	United States Shipping Board	Seattle, Wash.	841 Railroad Avenue South.
54	Frts.	35	1,500	Submarine Boat Corporation (N. Y.)	New York, N. Y.	5 Nassau Street.
55	Frts.	28	1,500	do.	do.	Do.
56	Pas.	5	37	J. F. Menge Bros.	Key West, Fla.	Fort Myers, Fla.
57	Frts.	38	1,500	Submarine Boat Corporation (N. Y.)	New York, N. Y.	5 Nassau Street.
58	Frts.	37	2,500	Charles Nelson Co. (Calif.)	San Francisco, Calif.	230 California Street.
59	Frts.	36	1,500	Submarine Boat Corporation (N. Y.)	New York, N. Y.	5 Nassau Street.
60	Tow.	5	524	Southern Coal, Coke & Mining Co. (Ill.)	St. Louis, Mo.	710 Security Building.
61	Frts.	17	550	Henry Wilson	San Francisco, Calif.	110 Market Street.
62	Fer.	4	353	Island Ferry Co. (Me.)	Portland, Me.	Central Wharf.
63	Frts.	3	50	Henry W. Reinhold	Duluth, Minn.	912 Grand View Avenue.
64	Tow.	19	1,090	Reading Co. (Pa.)	Philadelphia, Pa.	Reading Terminal.
65	Frts.	23	1,600	Great Lakes Steamship Co. (Del.)	Oswego, N. Y.	Syracuse, N. Y.
66	Tow.	9	200	Rodgers Sand Co. (Pa.)	Pittsburgh, Pa.	1 Wood Street.
67	Cod.	12	450	Bay State Fishing Co. (Mass.)	Boston, Mass.	30 Fish Pier.
68	Tnk.	33	3,050	New England Oil Steamship Co. (Del.)	Wilmington, Del.	Du Pont Building.
69	Tnk.	34	3,500	do.	do.	Do.
70	Tnk.	34	2,500	do.	do.	Do.
71	Tnk.	32	3,500	do.	do.	Do.
72	Tnk.	33	3,200	do.	do.	Do.

* Formerly German st. s. Rheln.
 † U. S. Navy Transport.

* Formerly st. s. L. C. Smith.
 † Formerly st. w. J. M. Hudson.

Steam Vessels

Line No.	Official No.	Signal letters	Rig	Name of vessel	Tonnage		Dimensions			When built	Where built
					Gross	Net	Length	Breadth	Depth		
							Feet	Feet	Feet		
1	221304	MCTJ	St. s.	SWIFTWIND.....□+⊕	8,206	5,091	464.0	60.2	27.7	1921	Portland, Oreg.....
2	200504		St. w.	Swinomish.....□	166	105	91.0	20.6	4.0	1903	La Conner, Wash.....
3	202047		St. s.	Sybil.....□	76	52	85.8	10.4	7.5	1905	Sheraton, Miss.....
4	216810	LJKC	St. s.	SYLVAN ARROW.....□⊕	7,797	4,858	407.0	62.7	32.0	1917	Camden, N. J.....
5	116959		St. s.	Sylvia.....□	132	90	91.8	24.0	6.7	1900	Springfield, Mass.....
6	117140		St. s.	Sylvia.....□	48	32	51.0	14.0	6.3	1902	Sturgeon Bay, Wis.....
7	116895	KPDH	St. s.	SYOSSET.....□	176	120	102.0	23.0	10.5	1899	Philadelphia, Pa.....
8	117261		St. s.	SYRACUSE.....□	1,344	914	104.3	40.1	16.9	1903	Newburgh, N. Y.....
9	202061		St. s.	SYRACUSE.....□	431	279	101.0	30.2	11.2	1905	Newport News, Va.....
10	224770		St. s.	Syracuse.....□	35	15	67.0	17.3	8.1	1918	Syracuse, N. Y.....
11	220583	MBKH	St. s.	SYROS.....□+⊕	6,601	4,016	395.3	55.1	31.4	1920	Solomons, Md.....
12	226291		St. s.	Systematic.....□	130	88	87.3	21.5	11.3	1927	Tottenville, N. Y.....
13	214558		St. s.	T. B. S.....□	278	242	124.8	27.8	7.0	1916	Toledo, Ohio.....
14	145106		St. s.	T. B. Banner.....□	42	29	76.1	20.8	4.5	1876	Brooklyn, N. Y.....
15	211746		St. s.	T. C. Lutz.....□	99	51	71.0	20.0	12.5	1913	Cleveland, Ohio.....
16	216193		St. w.	T. C. Reed.....□	277	209	109.1	28.2	4.7	1918	Seattle, Wash.....
17	145403	KDBP	St. w.	T. C. Walker.....□	786	702	200.0	38.8	9.1	1885	Stockton, Calif.....
18	212416		St. s.	T. G. Condare.....□	47	20	69.6	19.4	6.8	1914	Sausalito, Calif.....
19	212619		St. s.	T. G. Herbert.....□	43	29	66.1	15.5	7.0	1914	Wilmington, N. C.....
20	221145	MCPT	St. s.	T. J. Hooper.....□	459	277	142.2	29.1	16.5	1921	Baltimore, Md.....
21	221618	MDFJ	St. s.	T. J. WILLIAMS.....□+⊕	8,211	5,108	465.4	60.2	27.8	1921	Tampa, Fla.....
22	214257		St. w.	T. R. Preston.....□	40	25	90.6	20.4	2.5	1916	Chattanooga, Tenn.....
23	146402		St. s.	T. S. Christie.....□	517	471	160.0	30.3	12.0	1885	West Bay City, Mich.....
24	224836		St. s.	T. W. ROBINSON.....□	7,726	6,118	572.6	60.2	29.5	1925	Lorain, Ohio.....
25	220798	MBVO	St. s.	TACHIR A.....□+⊕	2,325	1,389	251.0	43.7	22.2	1920	Duluth, Minn.....
26	145073		St. s.	Tacoma.....□	76	39	73.4	18.0	9.0	1894	Benton Harbor, Mich.....
27	211198	LCWK	St. s.	TACOMA.....□	836	458	209.4	30.0	17.6	1913	Seattle, Wash.....
28	120945		St. s.	TACONY.....□	656	471	160.0	35.0	15.6	1893	Wilmington, Del.....
29	224063		St. w.	Tacotna.....□	63	45	64.8	15.0	3.4	1914	Bethel, Alaska.....
30	204685	KWJQ	St. s.	Tahoe.....□	751	419	179.0	38.2	13.3	1907	Fairhaven, Calif.....
31	211884		St. s.	TAHOE.....□	179	121	163.5	16.8	8.2	1896	Glenbrook, Nev.....
32	223056		St. s.	Tahoe.....□	15	10	48.3	10.5	5.3	1920	Norfolk, Va.....
33	207185		St. w.	Tahoma.....□	99	71	118.0	26.0	5.6	1910	Portland, Oreg.....
34	212941		St. s.	Takana.....□	68	29	69.5	18.7	8.8	1915	Solomons, Md.....
35	220000	LWMN	St. s.	Tallman.....□	182	127	94.2	24.6	13.0	1920	Camden, N. J.....
36	210704		St. p.	TALBOT.....□	1,090	579	192.0	36.2	10.2	1912	Sparrows Point, Md.....
37	145873		St. p.	TAMALPAIS.....□	1,631	1,013	224.0	36.0	16.0	1901	San Francisco, Calif.....
38	203328	KVNJ	St. s.	Tamalpais.....□	674	422	165.2	38.0	13.0	1906	Hoquiam, Wash.....
39	145710	KMPJ	St. s.	TAMAQUA.....□	664	383	158.6	29.0	18.0	1896	Philadelphia, Pa.....
40	221048	MDFQ	St. s.	TAMIAHUA.....□⊕	11,170	8,155	500.0	71.2	31.2	1921	Oakland, Calif.....
41	126391	KDNP	St. s.	Tampa.....□+⊕	2,556	1,066	204.0	43.0	18.8	1886	Philadelphia, Pa.....
42	145840	KPTD	St. s.	TAMPICO.....□+	1,894	1,180	247.0	42.0	22.0	1900	Toledo, Ohio.....
43	201820		St. w.	Tana.....□	234	175	103.0	25.4	4.2	1905	Seattle, Wash.....
44	220114	LWQD	St. s.	TANANA.....□+⊕	3,474	2,064	320.7	46.0	24.4	1920	Oakland, Calif.....
45	145049		St. p.	Tangier.....□	680	480	169.9	29.0	8.8	1875	Wilmington, Del.....
46	145062		St. s.	Tangler.....□	145	91	120.0	19.0	8.6	1903	Pocomoke City, N. J.....
47	204458		St. s.	TANGINAK.....□	151	71	97.9	17.7	11.8	1907	Seattle, Wash.....
48	130381		St. s.	Tarpon.....□+	449	281	159.9	26.0	7.2	1887	Wilmington, Del.....
49	120282		St. p.	Tarrytown.....□	521	383	163.0	32.5	9.5	1877do.....
50	217642	LQCK	St. s.	Tartar.....□+	416	197	142.0	31.6	14.4	1918	South Somerset, Mass.....
51	145843		St. p.	TASHMOO.....□	1,314	766	302.9	37.6	13.6	1900	Wyandotte, Mich.....
52	219497	LVJF	St. s.	TASHMOO.....□+⊕	3,283	1,996	324.0	46.3	25.0	1919	Newark, N. J.....
53	145846	LHJFQ	St. s.	TATOOSH.....□	277	151	119.2	25.2	15.5	1900	Seattle, Wash.....
54	145244		St. s.	Taurus.....□	50	34	64.5	17.0	6.5	1881	Wilmington, Del.....
55	145253	JVIIQ	St. p.	Taurus.....□	916	621	226.3	32.0	11.2	1881	Philadelphia, Pa.....
56	200377		St. s.	TAURUM.....□	4,470	3,143	416.0	60.3	24.0	1903	Chicago, Ill.....
57	207332		St. s.	Taurus.....□	89	50	75.5	20.6	9.8	1910	Boston, Mass.....
58	219115	LVDT	St. s.	TEAL.....□	408	209	130.4	25.2	14.2	1919	Savannah, Ga.....
59	208037		St. w.	Teddy II.....□	153	96	74.3	20.8	4.3	1910	Fairbanks, Alaska.....
60	220027	LWNJ	St. s.	TEJON.....□+⊕	7,001	4,349	425.8	67.0	31.2	1920	Oakland, Calif.....
61	219498	LVJG	St. s.	TEKOA.....□+	3,278	1,992	321.0	46.2	25.0	1919	Newark, N. J.....
62	207290	LBKD	St. s.	Telegraph.....□	532	235	132.3	33.3	15.1	1910	Tottenville, N. Y.....

1 Formerly st. s. ^a Truant.
 2 Formerly st. s. ^b Pilgrim.
 3 Formerly st. s. ^c Hum.
 4 Formerly st. s. ^d Howard F.
 5 Formerly st. w. Tom Wild.

6 Formerly st. s. ^a Antonio.
 7 Formerly st. s. ^b Elizabeth R.
 8 Formerly st. s. Fearless.
 9 Formerly U. S. N. No. 5442.

Steam Vessels

Line No.	Service	Crew	Indicated horse-power	Name of owner	Home port	Address of owner
1	Tnk.	32	2,900	New England Oil Steamship Co. (Del.)	Wilmington, Del.	Du Pont Building.
2	Tow.	8	175	American Tug Boat Co. (Wash.)	Seattle, Wash.	Everett, Wash.
3	Tow.	12	300	Scully Co. (Mass.)	Boston, Mass.	Cambridge, Mass.
4	Tnk.	40	3,300	Standard Transportation Co. (Del.)	New York, N. Y.	26 Broadway.
5	Pas.	4	230	Riverside Park Amusement Co. (Mass.)	Boston, Mass.	Springfield, Mass.
6	Fsh.	5	25	Alcana Fish Co. (Mich.)	Port Huron, Mich.	Bay City, Mich.
7	Tow.	7	400	Long Island R. R. Co. (N. Y.)	New York, N. Y.	Long Island City, N. Y.
8	Fer.	8	1,400	New York Central R. R. Co. (N. Y.)	do.	466 Lexington Avenue.
9	Tow.	6	300	Delaware, Lackawanna & Western R. R. Co. (Pa.)	do.	90 West Street.
10	Tow.	4	250	State of New York	Albany, N. Y.	Public Works Building.
11	Frt.	35	2,800	United States Shipping Board	Wilmington, N. C.	
12	Tow.	6	300	Tice Towing Line (N. J.)	New York, N. Y.	17 Battery Place.
13	Drg.	6	150	Toledo Builders Supply Co.	Toledo, Ohio.	
14	Pas.	4	85	Fred Hintze	Chicago, Ill.	2814 North Maplewood Avenue.
15	Tow.	6	150	Great Lakes Towing Co. (N. J.)	Cleveland, Ohio.	Union Trust Building.
16	Frt.	8	150	American Tug Boat Co. (Wash.)	Seattle, Wash.	Everett, Wash.
17	Pas.	24	380	California Navigation & Improvement Co. (Calif.)	San Francisco, Calif.	Stockton, Calif.
18	Fsh.	3	175	T. G. Condare Steamship Corporation (Calif.)	do.	Foot Leavenworth Street.
19	Tow.	4	175	Smoot Sand & Gravel Corporation (Va.)	Alexandria, Va.	
20	Tow.	15	1,000	Eastern Transportation Co. (Del.)	Wilmington, Del.	Ford Building.
21	Tnk.	32	2,700	Standard Oil Co. (N. J.)	New York, N. Y.	26 Broadway.
22	Tow.	4	75	Dixie Sand & Gravel Co. (Tenn.)	Chattanooga, Tenn.	Hill and River Streets.
23	Frt.	12	300	Herman H. Hettler Lumber Co. (Ill.)	Chicago, Ill.	2901 Elston Avenue.
24	Frt.	48	3,000	Bradley Transportation Co. (W. Va.)	Duluth, Minn.	Wolvin Building.
25	Frt.	23	1,200	Atlantic & Caribbean Steam Navigation Co. (Del.)	Wilmington, Del.	Du Pont Building.
26	Tow.	8	450	Fitz Simons & Connell Dredge & Dock Co. (Me.)	Chicago, Ill.	10 South La Salle Street.
27	Pas.	22	3,000	Puget Sound Navigation Co. (Nev.)	Seattle, Wash.	32 Coleman Dock.
28	Fer.	7	750	Tacony-Palmyra Corporation (N. J.)	Philadelphia, Pa.	Palmyra, N. J.
29	Tow.	2	80	H. Bugge	Seward, Alaska.	Bethel, Alaska.
30	Frt.	20	400	Nelson Andrews	San Francisco, Calif.	153 Steuart Street.
31	Pas.	8	1,500	Tahoe Transportation Co. (Calif.)	do.	65 Market Street.
32	Tow.	2	135	Aberdeen Towing Co. (Wash.)	Seattle, Wash.	Aberdeen, Wash.
33	Frt.	10	250	St. Helens Towing Co.	Portland, Oreg.	St. Helens, Oreg.
34	Frt.	5	250	F. Sanford Ross (N. J.)	New York, N. Y.	Jersey City, N. J.
35	Tow.	10	700	Long Island R. R. Co. (N. Y.)	do.	Long Island City, N. Y.
36	Pas.	57	1,000	Baltimore Chesapeake & Atlantic Ry. Co. (Md.)	Baltimore, Md.	Pier 1, East Pratt Street.
37	Fer.	15	1,800	Northwestern Pacific R. R. Co. (Calif.)	San Francisco, Calif.	64 Pine Street.
38	Frt.	20	400	Little River S. S. Co. (Calif.)	do.	405 Montgomery Street.
39	Tow.	19	1,000	Reading Co. (Pa.)	Philadelphia, Pa.	Reading Terminal.
40	Tnk.	45	4,200	Southern Pacific Co. (Ky.)	New York, N. Y.	Pier 49, North River.
41	Pas.	50	1,293	Gulf & Southern Steamship Co. (Fla.)	do.	Pier 44, North River.
42	Frt.	27	1,000	F. D. Gleason Coal Co. (Mich.)	Detroit, Mich.	28 Campau Building.
43	Pas.	25	85	Alaska Rivers Navigation Co. (Alaska)	Seward, Alaska.	McGrath, Alaska.
44	Frt.	30	1,675	Alaska Steamship Co. (Nev.)	New York, N. Y.	120 Broadway.
45	Pas.	26	350	Baltimore, Chesapeake & Atlantic Ry. Co. (Md.)	Baltimore, Md.	Pier 1, East Pratt Street.
46	Fsh.	26	225	John R. Adams	Port Arthur, Tex.	Fifth Street and Austin Avenue.
47	Whl.	10	350	American Pacific Whaling Co. (S. Dak.)	Seattle, Wash.	L. C. Smith Building.
48	Pas.	14	450	Pensacola, St. Andrews & Gulf Steamship Co. (Fla.)	Pensacola, Fla.	Wittich Wharf.
49	Fer.	6	300	North River Ferry Co. (N. Y.)	New York, N. Y.	522 Fifth Avenue.
50	Tow.	16	750	James Shewan, Estate of.	do.	Foot Twenty-seventh Street (B.).
51	Pas.	82	3,150	White Star Navigation Co. (Mich.)	Detroit, Mich.	Foot Griswold Street.
52	Frt.	37	1,600	United States Shipping Board	Newark, N. J.	Kearny, N. J.
53	Tow.	15	376	Henry O. Peterson (Calif.)	San Francisco, Calif.	Pier 16.
54	Tow.	4	115	National Dredging & Lighterage Co. (N. J.)	Wilmington, Del.	Tenth and King Streets.
55	Pas.	35	900	Iron Steamboat Co. of New Jersey (N. J.)	New York, N. Y.	Pier 1, North River.
56	Frt.	29	1,200	Interlake Steamship Co. (Ohio)	Cleveland, Ohio.	Union Trust Building.
57	Tow.	7	300	Mystic Steamship Co. (Mass.), trustees.	Boston, Mass.	111 Devonshire Street.
58	Fsh.	21	500	Charles Schudt	Rockland, Me.	
59	Frt.	10	50	Samuel Dubin	Seward, Alaska.	Bettles, Alaska.
60	Tnk.	35	2,800	Standard Transportation Co. (Del.)	New York, N. Y.	26 Broadway.
61	Frt.	37	1,500	United States Shipping Board	Newark, N. J.	Kearny, N. J.
62	Msc.	22	1,000	Richard F. Morton	New York, N. Y.	17 Battery Place.

¹ Formerly st. s. Cherokee.

² Formerly st. s. Delrossa.

³ Formerly st. s. Tyee Junior.

⁴ Formerly st. s. Naugatuck.

¹⁰ Formerly st. p. Flushing.

¹¹ Formerly st. y. Perry G. Walker.

¹² Formerly st. s. City of Reno.

¹³ Formerly st. s. Robert C. Clowry.

Line No.	Official No.	Signal letters	Rig	Name of vessel	Tonnage		Dimensions			When built	Where built
					Gross	Net	Length	Breadth	Depth		
1	212094		St. w.	Telegraph	96	63	103.0	16.2	3.2	1914	Prosper, Ore.
2	145372		St. s.	Tempest	14	7	40.0	11.5	5.2	1884	West Bay City, Mich.
3	200054		St. s.	Tempest	18	12	44.6	13.0	4.8	1903	Croton, N. Y.
4	203468		St. s.	TENAFLY	1,310	890	188.5	45.1	16.5	1906	Wilmington, Del.
5	219518	LVKM	St. s.	TENAFLY	4,754	2,911	377.0	52.0	26.8	1920	Shooters Island, N. Y.
6	93059		St. s.	Tena Wager	44	30	60.0	17.3	7.0	1900	Albany, N. Y.
7	222000		St. s.	Tender	29	20	56.6	12.2	6.6	1907	Bayonne, N. J.
8	145783		St. s.	TENNESSEE	1,240	743	245.0	38.0	15.8	1898	Wilmington, Del.
9	209509		St. w.	Tennessee	59	59	133.7	28.7	4.0	1911	Bridgeport, Ala.
10	214707		St. s.	TENNESSEE	97	51	71.0	20.0	12.5	1917	Cleveland, Ohio.
11	222778		St. w.	Tennessee Belle	315	315	176.0	33.0	6.0	1923	Paducah, Ky.
12	145588		St. s.	Terminal	129	88	83.7	28.2	8.9	1891	Brooklyn, N. Y.
13	219067	LVSJ	St. s.	TERN	411	208	139.4	25.2	14.2	1919	Savannah, Ga.
14	219265	LTSM	St. s.	TERRE HAUTE	5,670	3,424	400.7	54.2	30.1	1919	Chester, Pa.
15	201789		St. s.	TESSLER	57	40	70.6	16.3	8.5	1905	Ferrysburg, Mich.
16	145944	KSBG	St. s.	TEXAN	8,522	5,456	471.0	57.2	31.8	1902	Camden, N. J.
17	218924	LSWC	St. s.	TEXARKANA	5,498	3,387	400.7	54.2	30.4	1919	Chester, Pa.
18	106635	KGLS	St. s.	TEXAS	116	58	105.4	18.0	9.8	1889	Bristol, R. I.
19	211849		St. s.	Texas	74	46	75.8	16.6	8.1	1913	Lockmoor, La.
20	213878	LFSB	St. s.	TEXAS	6,480	4,039	416.8	56.1	31.1	1916	Quincy, Mass.
21	214624		St. s.	TEXAS	98	52	71.0	20.0	12.5	1916	Cleveland, Ohio.
22	219878	LWBF	St. s.	TEXAS	301	130	123.1	23.3	13.7	1919	Kingston, Ontario.
23	219718	LVWD	St. s.	THE ANGELES	5,481	3,420	410.0	54.4	27.2	1920	Los Angeles, Calif.
24	204283		St. s.	THE BOSTON FLOATING HOSPITAL	672	417	160.3	47.0	8.8	1906	Boston, Mass.
25	187447		St. s.	The Bronx	47	31	75.6	18.2	6.0	1896	Tottenville, N. Y.
26	221068		St. s.	THE CRAFTSMAN	163	111	83.6	28.1	8.2	1921	Cleveland, Ohio.
27	115604		St. p.	The Davco	310	256	119.7	40.6	8.8	1878	Baltimore, Md.
28	209060		St. s.	THE HARVESTER	7,188	5,690	525.0	58.0	31.0	1911	Lorain, Ohio.
29	205094		St. s.	The Howard Co.	234	141	121.3	25.0	9.4	1908	West Haven, Conn.
30	224449		St. w.	The King	81	81	92.0	26.0	4.0	1925	Knoxville, Tenn.
31	217611	LPVW	St. s.	THE LAMBS	6,629	4,122	395.5	55.0	31.4	1919	Kearny, N. J.
32	218147		St. w.	The New Era	53	53	64.7	20.0	4.0	1918	Clarrington, Ohio.
33	130516		St. s.	THE NEW YORKER	243	121	112.5	26.2	11.6	1890	New York, N. Y.
34	211809		St. p.	Thelma	53	35	86.0	19.0	4.0	1913	Point Caswell, N. C.
35	145781		St. s.	THEMIS	591	402	140.0	32.1	16.0	1898	Camden, N. J.
36	202041		St. s.	THEODORE ROOSEVELT	1,955	1,330	275.6	40.0	23.4	1906	Toledo, Ohio.
37	145490		St. s.	Theodore Smith	33	16	56.5	16.5	6.9	1888	Tottenville, N. Y.
38	201991		St. s.	THEODORE E. COWLES	33	22	49.2	15.0	7.0	1905	Buffalo, N. Y.
39	206045		St. s.	THEODORE H. WICK- WIRE	5,141	3,894	444.0	56.2	29.0	1909	Ecorse, Mich.
40	207706		St. s.	THEODORE H. WICK- WIRE, JR.	6,077	4,927	504.0	56.0	26.0	1910	St. Clair, Mich.
41	145640		St. s.	Thora	73	37	32.0	16.4	7.5	1893	Grand Haven, Mich.
42	145617		St. s.	Theresa	61	33	32.0	15.2	8.8	1892	Brooklyn, N. Y.
43	207068		St. s.	Theresa D.	13	8	42.0	9.8	3.1	1905	Grand Haven, Mich.
44	24829		St. s.	Third Michigan	42	22	62.6	14.8	7.5	1869	Ferrysburg, Mich.
45	204798		St. s.	THOMAS BARLUM	5,752	4,485	480.0	52.2	30.0	1907	Wyandotte, Mich.
46	127593		St. s.	THOMAS BRITT	4,260	3,137	410.0	48.0	24.0	1901	West Superior, Wis.
47	145173		St. p.	Thomas Clyde	625	510	212.0	31.0	7.0	1878	Wilmington, Del.
48	145704		St. s.	THOMAS CUNNINGHAM, Sr.	70	43	68.6	17.0	8.5	1895	Philadelphia, Pa.
49	145482		St. s.	Thomas Davidson	2,483	1,937	285.8	42.0	23.5	1888	Milwaukee, Wis.
50	24950		St. s.	Thomas Dickson	67	40	74.8	19.0	8.6	1872	Sleightsburgh, N. Y.
51	145791		St. s.	Thomas Flannery	72	49	70.2	19.1	8.9	1898	Tottenville, N. Y.
52	204212		St. s.	THOMAS LYNCH	7,240	5,450	580.0	58.0	27.5	1907	Chicago, Ill.
53	145631		St. s.	THOMAS MAYTHAM	2,329	1,972	286.0	41.3	21.3	1892	South Chicago, Ill.
54	145634		St. w.	THOMAS PICKLES	237	237	125.0	53.0	7.0	1892	Jeffersonville, Ind.
55	225122	MFTH	St. s.	THOMAS TRACY	2,436	1,892	254.4	43.6	24.9	1916	Ashtabula, Ohio.

1 Formerly st. s. Babylon
 2 Formerly st. s. ^a M. Henderer.
 3 Formerly U. S. Q. M. O. st. s. Capt. John O. Gregg.
 4 Formerly st. w. Chastang.
 5 Formerly st. y. ^a Augusta.
 ^b Vivienne.
 ^c Toinette.
 ^d Laurita.
 ^e Crescent.
 6 Formerly st. s. ^a Arlett A.
 ^b Dan Ryan.
 7 Formerly ^a British st. s. Colonel Roosevelt.
 ^b st. s. Colonel Roosevelt.
 8 Formerly st. s. ^a Daisy.
 ^b William L. Strong.
 9 Formerly st. p. Samuel H. Tagart.
 10 Formerly st. p. Transit.
 11 Formerly st. s. New Yorker.

Line No.	Service	Crew	Indicated horse-power	Name of owner	Home port	Address of owner
1	Pas.	3	250	Myrtle Point Transportation Co. (Oreg.)	Marshfield, Oreg.	Bandon, Oreg.
2	Mso.	2	50	Fred S. Jeffery	Duluth, Minn.	4007 West Sixth Street.
3	Frt.	2	125	Cuban Eastern Ry. Co.	Newark, N. J.	
4	Fer.	7	1,600	Holland Co. (N. J.)	do.	Public Service Terminal Building.
5	Frt.	39	2,500	United States Shipping Board	New York, N. Y.	45 Broadway.
6	Tow.	5	125	Charles E. Wager	do.	Brooklyn, N. Y.
7	Frb.	2	125	Mayor and City Council (Md.)	Baltimore, Md.	City Hall.
8	Pas.	47	2,100	Hartford & New York Transportation Co. (Conn.)	Hartford, Conn.	285 State Street.
9	Pas.	10	75	Tennessee Hoop Co. (Tenn.)	Memphis, Tenn.	Waterworks Avenue and North Second Street.
10	Tow.	4	750	Great Lakes Towing Co. (N. J.)	Duluth, Minn.	N. P. Dock.
11	Pas.	11	250	St. Louis & Tennessee River Packet Co. (Mo.)	St. Louis, Mo.	Foot Pine Street.
12	Frt.	6	280	Atlantic Gypsum Products Co. (N. H.)	New York, N. Y.	40 Rector Street.
13	Fsh.	21	500	Charles Schudt	Rockland, Me.	
14	Frt.	46	2,500	United States Shipping Board	Philadelphia, Pa.	Bourse Building.
15	Fsh.	4	100	Charles Tessler	Milwaukee, Wis.	452 Beulah Avenue.
16	Frt.	38	3,700	American-Hawaiian Steamship Co. (N. J.)	New York, N. Y.	10 Bridge Street.
17	Frt.	42	3,000	United States Shipping Board	Philadelphia, Pa.	Bourse Building.
18	Pas.	14	500	Elizabeth City Iron Works & Supply Co. (N. C.)	Elizabeth City, N. C.	
19	Tow.	4	150	Houston Towing Co. (Tex.)	Houston, Tex.	811 Cotton Exchange Building.
20	Tnk.	34	3,000	Texas Co. (Tex.)	Port Arthur, Tex.	Dock 29.
21	Tow.	4	600	Great Lakes Towing Co. (N. J.)	Duluth, Minn.	N. P. Dock.
22	Plt.	18	500	Galveston Pilots Association	Galveston, Tex.	918 American National Insurance Building.
23	Frt.	40	3,500	United States Shipping Board	Los Angeles, Calif.	
24	Pas.	12	200	Boston Floating Hospital (Mass.)	Boston, Mass.	214 Washington Street.
25	Fer.	13	150	City of New York	New York, N. Y.	Municipal Building.
26	Mso.	3	115	American Ship Building Co. (N. J.)	Cleveland, Ohio	Foot West Fifty-fourth Street.
27	Pas.	5	159	Davison Chemical Co. (Md.)	Baltimore, Md.	Garrett Building.
28	Frt.	37	1,760	International Harvester Co. (N. J.)	Duluth, Minn.	811 Seelock Building.
29	Frt.	4	200	Howard Co. (Conn.)	New Haven, Conn.	West Haven, Conn.
30	Tow.	4	180	Oliver King	Chattanooga, Tenn.	Knoxville, Tenn.
31	Frt.	54	2,800	United States Shipping Board	Newark, N. J.	Kearny, N. J.
32	Fer.	2	80	Wellsburg-Brilliant Bridge & Ferry Co. (W. Va.)	Pittsburgh, Pa.	Wellsburg, W. Va.
33	Frb.	11	600	City of New York	New York, N. Y.	Municipal Building.
34	Frt.	6	60	Mrs. Mary A. Hunt	Wilmington, N. C.	Point Caswell, N. C.
35	Elr.	5	300	International Elevating Co. (N. J.)	New York, N. Y.	101 Produce Exchange.
36	Pas.	100	3,000	Maritime Securities Co. (Wis.)	Milwaukee, Wis.	Manitowoc, Wis.
37	Tow.	5	200	Ellis E. Howard	Bridgeport, Conn.	Norwalk, Conn.
38	Tow.	3	140	Niagara Falls Power Co. (N. Y.)	Buffalo, N. Y.	Niagara Falls, N. Y.
39	Frt.	23	1,550	American Steamship Co. (N. Y.)	do.	Prudential Building.
40	Frt.	19	1,500	do.	do.	Do.
41	Fsh.	12	75	John Parker Fish Co.	Marquette, Mich.	420 North Third Street.
42	Tow.	5	125	George Marion	New York, N. Y.	Long Island City, N. Y.
43	Fsh.	2	8	Clark R. Ladd	Marquette, Mich.	Bay Mills, Mich.
44	Tow.	6	190	Frank Severs	Detroit, Mich.	4303 McClelland Avenue.
45	Frt.	19	1,650	Barlum Steamship Co. (W. Va.)	do.	2716 Grand River Avenue.
46	Frt.	27	1,600	Morrow Steamship Co. (Ohio)	Cleveland, Ohio	B. R. T. Building.
47	Pas.	20	1,000	Delaware Beach Corporation (Del.)	Wilmington, Del.	Equitable Building.
48	Tow.	4	250	City of Richmond	Newport News, Va.	Richmond, Va.
49	Frt.	24	900	Nicholson Universal S. S. Co. (Del.)	Wilmington, Del.	7 West Tenth Street.
50	Tow.	8	220	Cornell Steamboat Co. (N. Y.)	Albany, N. Y.	Kingston, N. Y.
51	Tow.	5	600	Flannery Towing Line (N. Y.)	New York, N. Y.	11 Moore Street.
52	Frt.	25	2,000	Pittsburgh Steamship Co. (W. Va.)	Duluth, Minn.	Wolvin Building.
53	Frt.	20	800	General Transit Co. (Ohio)	Cleveland, Ohio	Union Trust Building.
54	Fer.	11	474	Algiers Public Service Co. (La.)	New Orleans, La.	Canal Street Ferry House.
55	Frt.	27	1,450	M. & J. Tracy (N. Y.)	New York, N. Y.	1 Broadway.

¹² Formerly ^a at. s. Theodore Roosevelt.
¹³ Formerly ^b U. S. S. Theodore Roosevelt.
¹⁴ Formerly st. s. Christopher.

¹⁵ Formerly ^a Norwegian st. s. Begna.
¹⁶ Formerly ^b Norwegian st. s. Condor.

Steam Vessels

Line No.	Official No.	Signal letters	Rig	Name of vessel	Tonnage		Dimensions			When built	Where built
					Gross	Net	Length	Breadth	Depth		
1	208501		St. s.	THOMAS WALTERS..... ⁺	7,518	5,787	580.0	58.0	32.0	1911	Lorain, Ohio.....
2	204989		St. s.	THOMAS WILLETT.....	326	222	123.2	27.4	14.0	1908	Newburgh, N. Y.....
3	200500		St. s.	Thomas A. Meseck.....	69	47	65.5	17.0	7.9	1903	Tottenville, N. Y.....
4	208351		St. s.	Thomas A. Ring, Engine 31.....	103	70	84.1	24.0	8.7	1911	East Boston, Mass.....
5	24764		St. s.	Thomas B. Watson.....	134	91	97.0	26.6	7.6	1868	Chester, Pa.....
6	202692		St. s.	Thomas C. Millard.....	356	242	113.0	28.8	9.1	1905	Tottenville, N. Y.....
7	209289	LCFF	St. s.	THOMAS E. MORAN..... [□]	260	143	119.6	25.1	11.7	1911	Sparrows Point, Md.....
8	203891		St. s.	THOMAS F. COLE.....	7,268	5,484	580.0	58.2	33.0	1907	Ecorse, Mich.....
9	220240		St. s.	Thomas F. O'Brien.....	181	123	94.2	25.0	13.2	1920	Tottenville, N. Y.....
10	202812		St. s.	THOMAS F. O'BRIEN, Jr.....	95	64	72.6	19.1	8.4	1906	Philadelphia, Pa.....
11	221040	MCKQ	St. s.	THOMAS H. WHEELER..... ^{□+⊕}	7,053	4,352	425.0	57.2	33.1	1921	Oakland, Calif.....
12	217196	LNRG	St. s.	Thomas J. Howard.....	320	63	132.2	27.5	12.8	1918	Green Bay, Wis.....
13	111112		St. s.	Thomas J. Ward.....	19	13	46.2	13.7	5.6	1896	Saugatuck, Mich.....
14	145203		St. s.	Thomas J. Yorke, Jr.....	45	22	66.0	17.0	7.7	1881	Philadelphia, Pa.....
15	81706		St. s.	Thomas M. Mulry.....	69	47	74.4	20.6	6.0	1900	Athens, N. Y.....
16	221483	MDBJ	St. s.	THOMAS P. BEAL..... ^{□+⊕}	5,818	3,642	394.1	55.1	31.0	1921	Bath, Me.....
17	216268		St. w.	Thos. R. Buckham.....	166	96	108.0	24.0	4.3	1912	Demopolis, Ala.....
18	209734		St. p.	Thoroughfare..... [□]	2,604	1,731	273.0	42.6	17.4	1912	Oakland, Calif.....
19	145703	MPKII	St. s.	Three Friends.....	157	89	112.0	24.0	8.8	1895	Jacksonville, Fla.....
20	105218		St. s.	Three Musketeers.....	38	19	65.5	15.6	6.9	1873	Kaighns Point, N. J.....
21	212485		St. w.	Three States.....	74	74	118.0	26.0	4.0	1914	Jeffersonville, Ind.....
22	203172		St. p.	TICONDEROGA.....	892	344	212.2	57.9	10.2	1906	Shelburne, Vt.....
23	214536	LGKV	St. s.	TIDE..... [⊕]	303	97	135.0	22.8	13.4	1916	Manitowoc, Wis.....
24	215248	LHKV	St. s.	TIGER..... [⊕]	5,992	3,707	410.0	56.0	29.0	1917	San Francisco, Calif.....
25	216119	LJWH	St. s.	TILLAMOOK..... [⊕]	2,117	1,285	251.0	43.5	18.1	1918	Portland, Ore.....
26	145915		St. s.	Tillicum..... [⊕]	116	65	87.0	20.9	8.6	1901	Ballard, Wash.....
27	222053		St. s.	TILlicum.....	15	10	49.0	10.1	4.6	1911	Mare Island, Calif.....
28	219655	LVRT	St. s.	TILLIE LYKES..... ^{□+⊕}	2,606	1,612	251.0	43.6	26.2	1920	Duluth, Minn.....
29	145780		St. s.	Tim Desmond.....	31	21	59.0	15.1	5.7	1898	Buffalo, N. Y.....
30	205449		St. s.	Timothy D. Sullivan.....	74	50	65.5	19.0	8.0	1908	New Baltimore, N. Y.....
31	202515		St. s.	TINICUM.....	481	327	140.5	30.0	10.0	1905	Chester, Pa.....
32	145958		St. s.	TIONESTA..... [⊕]	4,329	2,652	340.0	45.2	28.0	1903	Wyandotte, Mich.....
33	107301	LKVD	St. s.	TITAN..... [□]	178	68	101.0	23.0	12.2	1897	Wilmington, Del.....
34	145828		St. w.	Titan.....	195	123	135.0	24.0	4.0	1899	Elizabeth, Pa.....
35	203045	KVHT	St. s.	Tiverton..... [□]	557	336	155.0	36.0	12.7	1906	Hoquiam, Wash.....
36	212565	LDPJ	St. s.	TIVIVES..... ^{□+⊕}	4,538	2,769	378.8	50.3	29.1	1911	Belfast, Ireland.....
37	204831		St. s.	Toledo.....	960	846	169.0	36.5	11.2	1907	Ashtabula, Ohio.....
38	212032		St. s.	Toledo.....	34	22	61.8	16.6	7.7	1914	Erie, Pa.....
39	213726		St. s.	TOLEDO.....	64	32	68.7	17.0	11.0	1915	Cleveland, Ohio.....
40	217818	LQNJ	St. s.	TOLLARD..... ^{□+⊕}	5,874	3,609	409.6	54.4	27.4	1919	Groton, Conn.....
41	220353	MBON	St. s.	TOLOSA..... ^{□+⊕}	5,527	3,965	410.5	54.2	27.0	1920	Portsmouth, N. H.....
42	222961		St. w.	Tomahawk.....	135	135	110.6	24.0	4.0	1923	Paducah, Ky.....
43	220628	MBLV	St. s.	TOMALVA..... ^{□+⊕}	5,104	3,113	390.0	54.2	27.8	1920	Hog Island, Pa.....
44	222568		St. w.	Tombigbee.....	259	160	104.8	28.6	4.9	1909	Jeffersonville, Ind.....
45	222770		St. w.	TOM GREENE.....	435	339	200.0	38.0	5.9	1923	Point Pleasant, W. Va.....
46	220093		St. s.	TOMPKINS..... [□]	272	152	147.5	20.1	10.8	1920	Erie, Pa.....
47	223358		St. s.	Tompkins..... [□]	49	33	60.9	18.2	7.9	1921	Millford, Del.....
48	219500	LVJK	St. s.	TONA..... ^{□+⊕}	3,278	1,992	324.0	46.2	25.0	1919	Newark, N. J.....
49	219501	LVJM	St. s.	TONESIT..... ^{□+⊕}	3,545	2,174	324.0	46.2	25.0	1919	do.....
50	220421	MBFG	St. s.	TOPA TOPA..... ^{□+⊕}	5,453	3,395	410.0	54.4	27.2	1920	Los Angeles, Calif.....
51	211469	LDOM	St. s.	TOPILA..... ^{□⊕}	5,125	3,146	371.5	59.1	28.1	1913	Newport News, Va.....
52	145841	KPTS	St. s.	Tormentor..... [□]	252	131	114.1	25.6	14.5	1900	East Boston, Mass.....
53	207744		St. s.	TORRENT.....	296	197	110.0	28.0	15.0	1910	Lorain, Ohio.....
54	221812		St. s.	TORRENT..... [⊕]	340	205	115.4	28.2	14.3	1921	Baltimore, Md.....
55	215233	LHJV	St. s.	TORRES..... ^{□⊕}	4,943	2,955	371.5	59.1	26.8	1917	Newport News, Va.....
56	221364	MCVK	St. s.	TOTECO..... ^{□+⊕}	449	233	127.0	32.5	13.8	1921	City Island, N. Y.....
57	95667		St. p.	Tottenville.....	831	654	200.0	35.5	12.5	1881	Newburgh, N. Y.....
58	116223	KHNV	St. s.	Tourist.....	260	176	118.8	26.1	10.2	1888	Bath, Me.....
59	136063		St. w.	Tourist.....	83	83	124.0	23.2	4.7	1889	Harmar, Ohio.....
60	203932		St. w.	Tourist.....	467	294	156.8	27.9	7.6	1907	Port Blakely, Wash.....
61	211673		St. s.	Tourist.....	33	28	58.4	16.2	5.6	1913	Boothbay Harbor, Me.....
62	216368	LKSF	St. s.	TROY BROTHERS..... ^{□+⊕}	5,731	3,511	400.8	54.3	31.4	1918	Chester, Pa.....

¹ Formerly st. s. Hiawatha.

² Formerly st. s. Engine 31.

³ Formerly ^a st. s. Frank Tenney, ^b Cuban st. s. Frank Tenney, ^c st. s. Frank Tenney.

⁴ Formerly st. s. Cavalier.

⁵ Formerly st. s. Onrust.

⁶ Formerly st. s. Toller.

⁷ Formerly st. s. ^a R. P. Eaton, ^b Chicago Harbor No. 4.

⁸ Formerly st. s. ^a William Coleman, ^b Companion.

⁹ Formerly st. w. Marion S.

¹⁰ Formerly st. s. ^a Amanda Powell,

^b Peter Hagan,

^c D. R. D. Co. No. 1.

Line No.	Service	Crew	Indicated horse-power	Name of owner	Home port	Address of owner
1	Frt.	21	1,880	Interstate Steamship Co. (W. Va.)	Duluth, Minn.	212 Exchange Building.
2	Frb.	12	900	City of New York	New York, N. Y.	Municipal Building.
3	Tow.	5	250	Meseck Towing & Transportation Co. (N. J.)	do.	Pier 89, North River.
4	Frb.	8	375	City of Boston (Mass.)	Boston, Mass.	City Hall.
5	Frt.	6	175	August W. Dege	New York, N. Y.	Jersey City, N. J.
6	Pas.	9	425	John E. Moore Co. (N. Y.)	do.	17 State Street.
7	Tow.	18	550	Tug Thomas E. Moran	do.	17 Battery Place.
8	Frt.	25	2,000	Pittsburgh Steamship Co. (W. Va.)	Duluth, Minn.	Wolvin Building.
9	Tow.	9	450	Steam tug Thomas F. O. O'Brien (N. Y.)	New York, N. Y.	233 Broadway.
10	Tow.	11	300	Steam tug O'Brien Girls (N. Y.)	do.	Do.
11	Tnk.	35	3,200	Standard Oil Co. (N. J.)	do.	26 Broadway.
12	Tow.	17	450	Thomas J. Howard	do.	1 Broadway.
13	Misc.	2	100	G. E. Brading	Chicago, Ill.	3221 East Ninety-second Street.
14	Tow.	6	240	Bay State Dredging & Contracting Co. (Mass.)	Boston, Mass.	East Boston, Mass.
15	Frt.	4	200	Julia Mannell	New York, N. Y.	674 Water Street.
16	Frt.	34	2,300	Mystic Steamship Co. (Mass.), trustees	Boston, Mass.	111 Devonshire Street.
17	Frt.	13	166	National Box Co. (Ill.)	Baton Rouge, La.	Natchez, Miss.
18	Fer.	15	1,300	Central Pacific Ry. Co. (Utah)	San Francisco, Calif.	65 Market Street.
19	Tow.	13	700	Jacksonville Forwarding Co. (Fla.)	Jacksonville, Fla.	Foot Laura Street.
20	Tow.	4	125	Delaware River Operating Co. (N. J.)	Philadelphia, Pa.	662 Drexel Building.
21	Fer.	5	260	Cairo City Ferry Co. (Ill.)	St. Louis, Mo.	Cairo, Ill.
22	Pas.	28	1,150	Champlain Transportation Co.	Burlington, Vt.	
23	Fsh.	12	450	Bay State Fishing Co. (Mass.)	Boston, Mass.	30 Fish Pier.
24	Frt.	38	3,200	Standard Transportation Co. (Del.)	New York, N. Y.	26 Broadway.
25	Frt.	24	1,150	Hammond Lumber Co. (Del.)	San Francisco, Calif.	260 California Street.
26	Tow.	7	154	American Tug Boat Co. (Wash.)	Port Townsend, Wash.	Everett, Wash.
27	Tow.	2	150	Vin Mersick	Seattle, Wash.	Aberdeen, Wash.
28	Frt.	33	1,500	Lykes Bros., Steamship Co. (La.)	Galveston, Tex.	916 United States National Bank Building.
29	Fsh.	2	50	George W. Whitten	Port Huron, Mich.	Alpena, Mich.
30	Tow.	6	250	Clyde Steamship Co. (Me.)	New York, N. Y.	Pier 36, North River.
31	Frt.	13	500	Choster Shipping Co. (Pa.)	Philadelphia, Pa.	Chester, Pa.
32	Pas.	149	2,500	Great Lakes Transit Corporation (N. Y.)	Buffalo, N. Y.	223 Erie Street.
33	Tow.	11	900	Interoceanic Towing & Transportation Co. (Tex.)	Houston, Tex.	302 Larnveon Building.
34	Tow.	14	300	Vesta Coal Co. (Pa.)	Pittsburgh, Pa.	
35	Frt.	17	400	J. O. Davenport	San Francisco, Calif.	16 California Street.
36	Pas.	105	3,650	United Fruit Steamship Corporation (Del.)	New York, N. Y.	17 Battery Place.
37	Frt.	9	300	Great Lakes Transit Corporation (N. Y.)	Buffalo, N. Y.	223 Erie Street.
38	Fsh.	4	75	Union Fish Co. (Ohio)	Erie, Pa.	Foot State Street.
39	Tow.	7	500	Great Lakes Towing Co. (N. J.)	Duluth, Minn.	N. P. Dock.
40	Frt.	42	2,500	United States Shipping Board	New London, Conn.	Groton, Conn.
41	Frt.	43	2,900	do.	Portsmouth, N. H.	
42	Tow.	14	70	Arrow Transportation Co. (Ill.)	Chicago, Ill.	332 South Michigan Ave.
43	Frt.	39	2,500	United States Shipping Board	Philadelphia, Pa.	Bourse Building.
44	Tow.	5	400	Selma Gravel Co. (Ala.)	Mobile, Ala.	Selma, Ala.
45	Pas.	16	600	Gordon C. Greene	Cincinnati, Ohio	Foot Sycamore Street.
46	Frt.	12	450	New York Canal and Great Lakes Corporation (Del.)	New York, N. Y.	67 Wall Street.
47	Tow.	5	150	Richmond Towboat Co. (N. Y.)	do.	Pier 5, Bush Stores.
48	Frt.	37	1,500	United States Shipping Board	Newark, N. J.	Keamy, N. J.
49	Frt.	37	1,500	do.	do.	Do.
50	Frt.	40	3,500	do.	Los Angeles, Calif.	
51	Tnk.	36	2,345	Southern Pacific Co. (Ky.)	New York, N. Y.	Pier 49, North River.
52	Tow.	10	700	Boston Iron & Metal Co. (Md.)	Baltimore, Md.	311 South Hanover Street.
53	Frb.	10	1,200	City of Milwaukee (Wis.)	Milwaukee, Wis.	City Hall.
54	Frb.	12	1,000	Mayor and City Council (Md.)	Baltimore, Md.	Do.
55	Tnk.	36	2,300	Southern Pacific Co. (Ky.)	New York, N. Y.	Pier 49, North River.
56	Tow.	31	450	International Petroleum Co. (Me.)	Gloucester, Mass.	100 Main Street.
57	Fer.	6	450	Staten Island Ry. Co. (N. Y.)	New York, N. Y.	25 Broadway.
58	Pas.	13	300	Goodwin Steamboat Corporation (N. Y.)	do.	Battery Park Pier.
59	Pas.	13	160	Tri-State Ferry Co. (Ill.)	St. Louis, Mo.	Cairo, Ill.
60	Pas.	13	500	Navy Yard Route (Wash.)	Seattle, Wash.	Colman Dock.
61	Frt.	2	150	Casco Bay Lines (Me.)	Portland, Me.	Customhouse Wharf.
62	Tnk.	37	3,500	M. & J. Tracy (N. Y.)	New York, N. Y.	1 Broadway.

¹¹ Formerly st. s. Point Arena.

¹² Formerly U. S. Navy No. 691.

¹³ Formerly st. s. Lake Florian.

¹⁴ Formerly st. s. a Anson M. Bangs.

¹⁵ Formerly st. s. b Eileen Morse.

¹⁶ Formerly British st. s. Tlives.

¹⁷ Formerly U. S. Eng. st. s. Tombigbee.

¹⁸ Formerly st. p. Hoboken.

¹⁹ Formerly st. s. Sapphire.

²⁰ Formerly st. p. a Eliza H.

b Elaise.

c Wenona.

d Wm. Hell.

e Pete Langan.

f Peterson-Miller Box Co.

²¹ Formerly st. s. Avondale.

Steam Vessels

Line No.	Official No.	Signal letters	Rig	Name of vessel	Tonnage		Dimensions			When built	Where built
					Gross	Net	Length	Breadth	Depth		
1	27655	MDSR	St. s.	TRADER.....⊙	2,194	1,828	322.8	42.2	18.9	1893	Cleveland, Ohio.....
2	223468		St. s.	Tramp.....	59	27	62.8	22.2	6.2	1923	Elizabeth City, N. C.....
3	24895		St. s.	Transfer.....	101	59	99.0	19.5	8.1	1872	Wilmington, Del.....
4	145503		St. p.	TRANSFER.....	1,511	1,060	265.0	75.2	12.2	1888	Cleveland, Ohio.....
5	145426		St. s.	Transfer No. 3.....	130	65	92.7	22.0	10.0	1886	Philadelphia, Pa.....
6	145476		St. s.	Transfer No. 6.....	142	71	91.0	20.0	9.5	1888	Wilmington, Del.....
7	145581		St. s.	Transfer No. 7.....	129	64	90.1	22.2	10.5	1891	Elizabeth, N. J.....
8	145585		St. s.	Transfer No. 8.....	131	65	90.1	22.2	10.5	1891	do.....
9	145587		St. s.	Transfer No. 9.....	196	98	101.7	29.0	10.9	1891	do.....
10	130444	KGLD	St. s.	Transfer No. 10.....	217	108	114.0	23.6	11.6	1889	Wilmington, Del.....
11	145764		St. s.	TRANSFER No. 11.....	248	109	110.0	25.0	14.0	1898	do.....
12	145770		St. s.	TRANSFER No. 12.....	249	110	110.0	25.0	14.0	1898	do.....
13	145839		St. s.	TRANSFER No. 14.....	322	189	119.9	26.1	15.8	1900	Bath, Me.....
14	145837		St. s.	TRANSFER No. 15.....	322	189	119.9	26.1	15.8	1900	do.....
15	200761	KSWQ	St. s.	TRANSFER No. 16.....	268	182	112.0	26.2	14.0	1904	Philadelphia, Pa.....
16	200799	KTBJ	St. s.	TRANSFER No. 17.....	268	182	112.0	26.2	14.0	1904	do.....
17	200644	KTBV	St. s.	TRANSFER No. 18.....	268	182	112.0	26.2	14.0	1904	do.....
18	202631	KVDB	St. s.	TRANSFER No. 19.....	270	183	112.0	26.2	14.0	1905	do.....
19	202634	KVDO	St. s.	TRANSFER No. 20.....	270	183	112.0	26.2	14.0	1905	do.....
20	204859	MFNV	St. s.	TRANSFER No. 21.....	267	155	110.9	27.9	13.5	1908	Quincy, Mass.....
21	20637	KRSH	St. s.	TRANSFORD.....	893	487	193.0	30.1	11.2	1902	Baltimore, Md.....
22	223068	MFDS	St. s.	TRANSFORD II.....	1,625	962	245.0	40.1	17.7	1920	Elizabeth, N. J.....
23	145079		St. s.	Transit.....	1,566	1,079	313.5	40.5	15.7	1875	San Francisco, Calif.....
24	145381		St. s.	Transit.....	113	56	91.0	20.0	8.2	1884	Philadelphia, Pa.....
25	145532		St. p.	Transit.....	156	124	122.0	24.0	3.9	1889	Brownville, Pa.....
26	107520	KPRH	St. s.	TRANSMOTOR.....+	1,968	1,147	252.0	46.0	9.3	1900	Philadelphia, Pa.....
27	145042		St. p.	Transport.....	318	226	115.0	26.5	9.8	1875	do.....
28	145211		St. p.	Transport.....	1,594	797	254.1	45.9	14.0	1880	Wyandotte, Mich.....
29	145779		St. s.	Transport.....	30	20	58.8	15.1	7.1	1898	Baltimore, Md.....
30	145861		St. s.	Transport.....	162	102	94.9	27.4	10.2	1900	Brooklyn, N. Y.....
31	207270	LBJR	St. s.	TRANSPORTATION.....+⊙	4,015	2,444	359.0	49.2	25.9	1910	Camden, N. J.....
32	221205		St. w.	Transporter.....	387	256	163.5	33.5	5.5	1921	Elizabeth, Pa.....
33	145424		St. s.	Traveler.....	135	63	106.0	22.0	10.7	1886	North Bend, Ore.....
34	145390		St. s.	Tred Avon.....	676	598	151.2	33.3	8.4	1884	Baltimore, Md.....
35	107742		St. s.	Trenton.....	40	27	57.7	17.2	6.9	1902	Athens, N. Y.....
36	145686		St. s.	TRENTON.....	85	74	92.6	16.7	5.2	1894	Philadelphia, Pa.....
37	150438		St. s.	Trenton.....	96	48	87.0	20.1	9.9	1888	South Amboy, N. J.....
38	145884		St. p.	Trimble.....	242	152	110.0	30.0	3.5	1895	Madison, Ind.....
39	219394	LVOQ	St. s.	TRIMOUNTAIN.....+⊙	6,385	3,942	416.9	56.2	31.0	1919	Quincy, Mass.....
40	215915	LJNS	St. s.	Trinidad.....+⊙	974	551	209.9	42.0	14.1	1917	Fairhaven, Calif.....
41	212566	LDPK	St. s.	TRINIDADIAN.....	2,450	1,765	295.0	39.0	25.4	1892	Newcastle, England.....
42	145357		St. s.	Trio.....	16	11	54.1	12.3	6.0	1883	Buffalo, N. Y.....
43	218311	LRPQ	St. s.	TRIPP.....+⊙	5,703	3,513	409.8	54.2	27.7	1919	Portland, Ore.....
44	106629		St. s.	Tyton.....	98	66	84.8	19.0	9.0	1889	Philadelphia, Pa.....
45	145568	KJBL	St. s.	Triton.....	259	129	114.5	26.5	14.5	1890	Boston, Mass.....
46	145816		St. s.	Triton.....	35	24	52.8	15.4	6.5	1899	Buffalo, N. Y.....
47	145526		St. s.	Triumph.....	54	27	64.0	19.7	8.0	1889	Parkersburg, Ore.....
48	217457	LPMK	St. s.	TRIUMPH.....+⊙	7,588	4,854	440.0	56.0	35.2	1918	Alameda, Calif.....
49	127710		St. s.	Trojan.....	46	31	69.3	16.8	7.0	1902	New Baltimore, N. Y.....
50	206129		St. p.	TROJAN.....	2,571	1,739	317.2	42.5	12.5	1909	Newburgh, N. Y.....
51	223506		St. s.	TROJAN.....	197	114	104.7	24.5	12.2	1905	Philadelphia, Pa.....
52	216093	LJVR	St. s.	TRUJILLO.....+⊙	2,013	1,245	251.0	43.5	20.0	1918	Lorain, Ohio.....
53	117039	KQTN	St. s.	Tuarr.....	374	254	140.5	26.0	15.5	1901	Port Richmond, N. Y.....
54	218557	LSOB	St. s.	TUCKANUCK.....+⊙	6,001	4,482	402.0	53.0	32.0	1919	Oakland, Calif.....
55	219502	LVJN	St. s.	TULADI.....+⊙	3,283	2,000	324.0	46.2	25.0	1919	Newark, N. J.....
56	218796	LSNW	St. s.	TULSA.....+⊙	5,083	3,113	390.0	54.2	27.6	1919	Hog Island, Pa.....
57	221262	MOSL	St. s.	TULSAGAS.....+⊙	7,120	4,346	431.0	59.2	33.4	1921	Baltimore, Md.....
58	145928		St. s.	Tupper.....	60	40	62.9	17.1	7.0	1902	Brunswick, Ga.....
59	212603	LDQW	St. s.	TURRIALBA.....	4,572	2,808	378.8	50.3	29.1	1909	Belfast, Ireland.....
60	220948		St. s.	TUSCALOOSA.....	1,537	1,436	280.1	49.1	10.0	1920	St. Louis, Mo.....
61	220885	MODK	St. s.	TUSCALOOSA CITY.....+⊙	5,686	3,450	424.2	56.2	26.5	1920	Chickasaw, Ala.....
62	203795	KVSW	St. s.	TUSCAN.....	2,415	1,355	275.5	42.1	18.0	1907	Sparrows Point, Md.....
63	221543	MDBW	St. s.	TUSTEM.....+⊙	6,882	4,255	425.0	57.2	33.1	1921	Oakland, Calif.....

1 Formerly st. s. (a) Yuma, (b) Blue Hill.
 2 Formerly st. s. (a) New England Terminal Co. No. 3, (b) Intrepid.
 3 Formerly st. s. Transfer No. 13.
 4 Formerly (a) st. s. Transfer No. 21, (b) U. S. S. Transfer No. 21, (c) French st. s. Molosse.

5 Formerly st. s. (a) Queen Caroline, (b) Montauk.
 6 Formerly st. s. Aquidaban.
 7 Formerly (a) st. s. Augusta, (b) Honduran st. s. Augusta, (c) st. s. Augusta.
 8 Formerly st. s. Adonis.
 9 Formerly st. s. Pittsburgh.

Line No.	Service	Crew	Indicated horse power	Name of owner	Home port	Address of owner
1	Frtd.	34	1,000	Max Bernstein.....	New York, N. Y.....	260 West Ninety-fifth Street.
2	Frtd.	3	60	B. G. Willis.....	Elizabeth City, N. C.....	Edenton, N. C.
3	Frtd.	5	212	Baltimore & Ohio R. R. Co. (Md.).....	Baltimore, Md.....	Baltimore and Charles Streets.
4	Fer.	15	4,000	Wabash Ry. Co. (Mich.).....	Detroit, Mich.....	Third and Fort Streets.
5	Tow.	11	500	New England Steamship Co. (Conn.).....	New London, Conn.....	State Street.
6	Tow.	13	600	New York, New Haven & Hartford R. R. Co. (Conn.).....	New Haven, Conn.....	Meadow and Water Streets.
7	Tow.	13	600	do.....	do.....	Do.
8	Frtd.	13	600	do.....	do.....	Do.
9	Tow.	13	600	do.....	do.....	Do.
10	Tow.	13	600	do.....	do.....	Do.
11	Tow.	13	600	do.....	do.....	Do.
12	Tow.	13	750	do.....	do.....	Do.
13	Tow.	13	1,200	do.....	do.....	Do.
14	Tow.	16	1,500	do.....	do.....	Do.
15	Tow.	13	1,500	do.....	do.....	Do.
16	Tow.	13	1,000	do.....	do.....	Do.
17	Tow.	13	1,500	do.....	do.....	Do.
18	Tow.	5	500	do.....	do.....	Do.
19	Tow.	5	500	do.....	do.....	Do.
20	Tow.	7	1,000	do.....	do.....	Do.
21	Frtd.	15	1,000	Moree Transportation Co. (Del.).....	New York, N. Y.....	Forty-sixth Street and Park Avenue.
22	Frtd.	18	700	do.....	do.....	Do.
23	Fer.	13	500	Central Pacific Ry. Co. (Utah).....	San Francisco, Calif.....	65 Market Street.
24	Tow.	5	350	Charles L. Walker.....	Philadelphia, Pa.....	113 Walnut Street.
25	Tow.	13	530	John W. Hubbard.....	Pittsburgh, Pa.....	Colonial Place.
26	Frtd.	22	3,294	Motor Transport Corporation (Del.).....	New York, N. Y.....	251 General Motors Building.
27	Fer.	5	250	Rhinebeck & Kingston Ferry Co. (N. Y.).....	Albany, N. Y.....	Kingston, N. Y.
28	Fer.	16	2,000	Wabash Railway Co. (Mich.).....	Detroit, Mich.....	Third and Fort Streets.
29	Tow.	3	109	Atlantic Transport Co. (W. Va.).....	Baltimore, Md.....	Chamber of Commerce Building.
30	Msc.	7	600	Phillip J. Kenny.....	New York, N. Y.....	17 Battery Place.
31	Frtd.	38	2,000	Coastwise Transportation Corporation (Me.).....	Portland, Me.....	281 St. John Street.
32	Tow.	1	500	La Belle Transportation Co. (W. Va.).....	Pittsburgh, Pa.....	Wheeling, W. Va.
33	Whl.	10	284	California Sea Products Co. (Calif.).....	San Francisco, Calif.....	332 Pine Street.
34	Pas.	28	500	Baltimore Chesapeake & Atlantic Ry. Co. (Md.).....	Baltimore, Md.....	Pier 1, Pratt Street.
35	Tow.	4	10	Trenton-Philadelphia Steamboat Co. (Del.).....	Wilmington, Del.....	7 West Tenth Street.
36	Pas.	5	85	Eastern Carolina Transportation Co. (N. C.).....	Elizabeth City, N. C.....	
37	Tow.	5	275	Pennsylvania R. R. Co. (Pa.).....	New York, N. Y.....	Jersey City, N. J.
38	Fer.	4	118	Kentucky & Indiana Ferry Co. (Ind.).....	Evansville, Ind.....	Madison, Ind.
39	Tnk.	35	2,600	B. L. Shipping Co. (N. Y.).....	New York, N. Y.....	171 Madison Avenue.
40	Frtd.	28	650	Hammond Lumber Co.....	San Francisco, Calif.....	260 California Street.
41	Tnk.	26	975	Gulf Refining Co. (Tex.).....	Port Arthur, Tex.....	West Seventh Street.
42	Tow.	6	65	Harold M. Holthe.....	Grand Haven, Mich.....	Muskegon, Mich.
43	Frtd.	44	2,500	United States Shipping Board.....	Portland, Oreg.....	514 Spalding Building.
44	Tow.	8	7	Tugboat Triton Co. (Del.).....	Philadelphia, Pa.....	Pier 34, South Wharves.
45	Tow.	14	700	Atlantic Coast Transportation Co. (Del.).....	New York, N. Y.....	11 Broadway.
46	Tow.	5	190	Lake Champlain Transportation Co. (N. Y.).....	Albany, N. Y.....	Whitehall, N. Y.
47	Tow.	4	300	Washington Tug & Barge Co. (Wash.).....	Seattle, Wash.....	Grand Trunk Dock.
48	Frtd.	46	3,000	United States Shipping Board.....	San Francisco, Calif.....	369 Pine Street.
49	Tow.	4	200	B. R. Roome.....	New York, N. Y.....	80 South Street.
50	Pas.	100	2,500	Hudson River Navigation Corporation (Del.).....	do.....	Pier 32, North River.
51	Tow.	11	650	Intracoastal Towing & Transportation Co. (Tex.).....	Houston, Tex.....	302 Larendon Building.
52	Frtd.	28	2,500	Atlantic & Caribbean Steam Navigation Co.....	Wilmington, Del.....	Du Pont Building.
53	Tow.	17	900	Tuarr Contracting Co. (N. Y.).....	New York, N. Y.....	1014 Gates Avenue (B).
54	Frtd.	41	2,800	United States Shipping Board.....	San Francisco, Calif.....	369 Pine Street.
55	Frtd.	37	1,500	do.....	Newark, N. J.....	Kearny, N. J.
56	Frtd.	41	2,500	do.....	Savannah, Ga.....	
57	Tnk.	34	2,750	Associated Oil Co. (Calif.).....	San Francisco, Calif.....	79 New Montgomery Street.
58	Tow.	7	100	Jacksonville Lighterage Co. (Fla.).....	Jacksonville, Fla.....	Foot Market Street.
59	Pas.	90	3,650	United Fruit Steamship Corporation (Del.).....	New York, N. Y.....	17 Battery Place.
60	Frtd.	14	800	Inland Waterways Corporation.....	Mobile, Ala.....	320 Mahler Building.
61	Frtd.	49	3,500	United States Steel Products Co. (N. J.).....	New York, N. Y.....	30 Church Street.
62	Frtd.	40	2,700	Merchants & Miners Transportation Co. (Md.).....	Baltimore, Md.....	112 South Gay Street.
63	Tnk.	32	3,200	Atlantic Refining Co.....	Philadelphia, Pa.....	260 South Broad Street.

¹⁰ Formerly ^a British st. s. Augusta.
^b British st. s. Cadagua.
^c British st. s. Trinidadian.
^a O. W. Woodward.
¹¹ Formerly ^b Water-Front.
^c Thomas F. O'Brien.

¹¹ Formerly st. s. Lake Ogen.
¹² Formerly st. s. Standard.
¹⁴ Formerly British st. s. Turrialba.

Steam Vessels

Line No.	Official No.	Signal letters	Rig	Name of vessel	Tonnage		Dimensions			When built	Where built
					Gross	Net	Length	Breadth	Depth		
							Feet	Feet	Feet		
1	200636		St. s.	TUXEDO.....	1,483	1,008	205.5	43.5	16.4	1904	Wilmington, Del.....
2	221127	MCPG	St. s.	TUXPANOIL..... □+⊙	7,245	4,398	431.0	59.2	33.4	1921	Baltimore, Md.....
3	145300		St. w.	Twilight.....	85	85	113.0	23.0	3.9	1882	Pittsburgh, Pa.....
4	216142		St. w.	Twilla S.....	120	64	105.0	21.0	3.2	1917	Knoxwood, Ala.....
5	205912		St. w.	Twin Cities.....	418	375	151.0	32.1	4.8	1908	Celilo, Oreg.....
6	145608		St. p.	Twin City.....	292	146	97.3	26.0	9.6	1894	Berkley, Va.....
7	224715		St. p.	Twin City.....	28	28	65.0	16.0	4.1	1925	Ozark, Ark.....
8	145247		St. s.	Two Brothers.....	139	90	109.5	24.0	7.9	1881	Brooklyn, N. Y.....
9	145600		St. s.	Two Brothers.....	37	18	54.0	14.0	6.6	1891	Sheboygan, Wis.....
10	209103		St. s.	Two Bros.....	10	7	28.0	9.6	3.5	1911	Northport, Mich.....
11	216639		St. s.	Two Dans.....	21	14	53.0	13.9	4.9	1918	Erie, Pa.....
12	145399	LJPR	St. s.	Tyce..... □⊙	316	168	141.2	26.4	13.0	1884	Port Ludlow, Wash.....
13	225012		St. s.	Tyce..... ⊙	87	59	77.1	20.6	7.6	1925	Hoquiam, Wash.....
14	145870		St. s.	Tyonic.....	90	52	76.0	22.5	6.0	1901	San Francisco, Calif.....
15	111277		St. s.	U. S.-E. F. C., A. I. S. C. No. 5.....	22	15	43.0	14.3	6.3	1899	Long Island City, N. Y.....
16	92963		St. s.	U. S.-E. F. C., A. I. S. C. No. 6.....	21	14	43.5	13.9	6.3	1899	do.....
17	25275		St. s.	U. F. Washburn.....	141	102	93.0	17.0	9.7	1890	Lockport, N. Y.....
18	25259		St. s.	U. S. Grant.....	35	17	61.0	17.0	6.5	1885	San Francisco, Calif.....
19	95624		St. s.	U. S. La Vallee.....	29	19	56.1	12.2	4.8	1880	Brooklyn, N. Y.....
20	218953		St. s.	Ufasco.....	90	61	83.6	20.7	8.2	1919	Detroit, Mich.....
21	220094		St. s.	ULSTER..... □	272	152	147.5	20.1	10.8	1920	Erie, Pa.....
22	206540		St. s.	Ulster Davis.....	26	18	46.5	16.3	5.0	1909	Croton on Hudson, N. Y.....
23	25351		St. p.	UNCATENA.....	652	370	178.0	31.0	12.0	1902	Wilmington, Del.....
24	211626		St. w.	Uncle Jim.....	6	6	39.1	9.9	2.4	1913	Bonnots Mill, Mo.....
25	203744		St. w.	Uncle Oliver.....	156	156	152.0	36.6	6.0	1906	Jeffersonville, Ind.....
26	25334		St. s.	Uncle Sam.....	26	17	53.5	15.1	6.3	1901	Madison, Md.....
27	4250	HDFM	St. s.	Underwriter.....	327	163	120.8	26.1	14.8	1863	Philadelphia, Pa.....
28	25239		St. s.	Underwriter.....	170	85	112.7	22.0	11.3	1881	Camden, N. J.....
29	221499		St. w.	Undine.....	516	485	170.0	28.5	7.3	1921	Portland, Oreg.....
30	205747		St. s.	Uneda.....	66	61	82.2	23.0	3.6	1908	Fort Myers, Fla.....
31	204382		St. s.	Uniflo.....	25	20	60.6	10.4	5.1	1907	Bayonne, N. J.....
32	111391	KRMD	St. s.	Unimak.....	258	158	124.8	31.5	9.5	1902	Alameda, Calif.....
33	209710	LCIV	St. s.	UNIMAK..... □	148	101	100.0	19.2	12.4	1912	Seattle, Wash.....
34	25316		St. s.	UNION.....	67	46	70.0	20.5	7.1	1899	San Francisco, Calif.....
35	25076		St. p.	Union.....	52	392	153.0	33.5	11.8	1862	Green Point, N. Y.....
36	219857	LWGH	St. s.	UNION LIBERTY..... □+⊙	2,559	1,586	251.0	43.6	25.8	1920	Toledo, Ohio.....
37	206330	LQVB	St. s.	UNITED STATES..... +⊙	2,058	1,122	247.4	40.2	23.8	1909	Manitowoc, Wis.....
38	130522		St. s.	Unity.....	404	331	101.0	30.5	10.9	1890	Elm Park, N. Y.....
39	219204	LTPK	St. s.	UPSHUR..... □+⊙	2,637	1,619	251.0	43.6	26.1	1919	Chicago, Ill.....
40	204149		St. s.	Urania.....	61	41	58.3	18.2	4.6	1907	Seattle, Wash.....
41	212764		St. s.	Uranus.....	33	22	61.0	16.9	6.4	1914	Erie, Pa.....
42	96562		St. s.	URGER.....	44	30	63.6	15.0	7.8	1901	Ferrysburg, Mich.....
43	127641	LQFB	St. s.	USONA.....	1,310	745	212.6	40.2	13.2	1902	Toledo, Ohio.....
44	219817	LWDS	St. s.	UTACARBON..... □+⊙	7,076	4,359	435.0	56.0	32.0	1904	Alameda, Calif.....
45	200954		St. s.	UTICA.....	3,533	2,658	325.0	44.2	30.9	1904	Wyandotte, Mich.....
46	207842		St. s.	UTICA.....	1,351	919	181.5	40.0	15.9	1910	Newburgh, N. Y.....
47	107464		St. s.	Utility.....	77	45	73.1	19.6	6.2	1899	Peaks Island, Me.....
48	25281	KJPF	St. s.	UTOWANA.....	392	217	157.0	27.8	15.9	1891	Philadelphia, Pa.....
49	208655		St. s.	Uwanta.....	63	32	68.7	16.0	6.5	1911	Eliza Island, Wash.....
50	161861		St. w.	V. L. Watson.....	55	46	101.0	19.7	3.8	1900	Harvey, La.....
51	220761	MBSN	St. s.	VABA..... □+⊙	5,030	3,105	390.0	54.2	27.8	1920	Hog Island, Pa.....
52	222013	MDLW	St. s.	VACOL..... □⊙	4,218	2,511	340.1	49.2	28.7	1922	Baltimore, Md.....
53	220165	LWRF	St. s.	VACUUM..... □⊙	7,009	4,321	425.8	57.0	31.2	1920	Oakland, Calif.....
54	206941		St. s.	Valliant.....	33	22	53.2	15.3	6.3	1909	Erie, Pa.....
55	155011		St. p.	Vallejo..... □	414	255	123.2	31.5	9.9	1879	East Portland, Oreg.....
56	161894		St. w.	Valletta..... □	419	368	176.0	38.0	6.6	1901	Benicia, Calif.....
57	225473		St. w.	Valley Belle.....	137	88	100.0	24.1	4.2	1926	Pittsburgh, Pa.....
58	161819	KPDG	St. s.	VALLEY FORGE.....	558	352	158.0	29.0	18.0	1898	Wilmington, Del.....
59	91966	KHQV	St. s.	Van.....	719	535	190.0	26.0	9.0	1887	do.....
60	218886	LSTF	St. s.	VANADA..... □+⊙	6,059	3,752	402.6	53.2	32.0	1919	Alexandria, Va.....
61	161537		St. s.	VANGUARD.....	80	40	81.0	17.2	9.0	1885	Pittsburgh, Pa.....
62	201544	KTMJ	St. s.	Vanguard..... □	358	228	137.5	32.5	10.8	1904	Alameda, Calif.....
63	215120		St. s.	Vashon II.....	99	56	105.6	22.6	6.8	1917	Burton, Wash.....
64	221333		St. s.	Vashona.....	99	53	110.1	22.9	6.5	1921	Dockton, Wash.....
65	220672	MBPR	St. s.	VEEDOL..... □	1,224	698	260.0	37.6	15.8	1920	Mariners Harbor, N. Y.....
66	202805		St. s.	VEGA..... ⊙	4,382	3,205	416.0	60.0	28.0	1906	Cleveland, Ohio.....

1 Formerly st. s. Rover.
 2 Formerly st. s. Masoot.
 3 Formerly st. s. Henry Lloyd.
 4 Formerly st. w. Echo.

5 Formerly st. w. Concordia.
 6 Formerly st. s. Chas. Pearson.
 7 Formerly st. s. Irene.
 8 Formerly st. s. Redwood City.

Line No.	Service	Crew	Indicated horse-power	Name of owner	Home port	Address of owner
1	Fer.	7	1,200	Erle R. R. Co. (N. J.)	New York, N. Y.	50 Church Street.
2	Tnk.	48	2,750	Oil Transport Co. (Del.)	Baltimore, Md.	1600 Continental Building.
3	Tow.	13	80	Rodgers Sand Co. (Pa.)	Pittsburgh, Pa.	1 Wood Street.
4	Frt.	7	275	Black Warrior Lumber Co. (Ala.)	Mobile, Ala.	Knoxwood, Ala.
5	Pas.	16	600	Willamette & Columbia River Towing Co. (Oreg.)	Portland, Oreg.	181 East Water Street.
6	Fer.	5	400	City of Portsmouth and the County of Norfolk	Norfolk, Va.	Portsmouth, Va.
7	Pas.	2	20	William A. Sossaman	Memphis, Tenn.	Ozark, Ark.
8	Frt.	5	230	Products Manufacturing Co. (Del.)	New York, N. Y.	Thirty-ninth Street, near North River.
9	Fsh.	6	125	Ole Hansen	Milwaukee, Wis.	1170 Scott Street.
10	Fsh.	2	8	Martin Shumsky	Grand Haven, Mich.	Suttons Bay, Mich.
11	Fsh.	4	50	Ashtabula Fish Co. (Ohio)	Erle, Pa.	Ashtabula, Ohio.
12	Tow.	12	1,000	Bellingham Tug & Barge Co. (Wash.)	Seattle, Wash.	1214 Cornwall Avenue.
13	Tow.	7	300	Hubble Towing Co. (Wash.)	do.	Hoculiam, Wash.
14	Tow.	7	80	Bank of Anchorage (Alaska)	Seward, Alaska	Anchorage, Alaska.
15	Tow.	9	70	United States Shipping Board	Philadelphia, Pa.	Bourse Building.
16	Tow.	5	70	do.	do.	Do.
17	Frt.	4	80	A. N. Van Etten	New York, N. Y.	Jersey City, N. J.
18	Fsh.	3	90	A. Paladini (Calif.)	San Francisco, Calif.	642 Clay Street.
19	Tow.	5	75	John E. Matton	Albany, N. Y.	Waterford, N. Y.
20	Tow.	8	892	United Fuel & Supply Co. (Mich.)	Detroit, Mich.	200 Free Press Building.
21	Frt.	12	400	New York Canal & Great Lakes Corporation (Del.)	New York, N. Y.	67 Wall Street.
22	Tow.	3	75	American Pipe & Construction Co. (N. J.)	Albany, N. Y.	
23	Pas.	34	1,000	New England S. S. Co. (Conn.)	New Bedford, Mass.	Pier 9.
24	Tow.	2	25	J. M. Hays Industries (Mo.)	St. Louis, Mo.	Jefferson City, Mo.
25	Pas.	33	250	Oliver F. Bradford	New Orleans, La.	1223 St. Mary Street.
26	Frt.	4	100	Norfolk Sand & Gravel Corporation (Va.)	Norfolk, Va.	434 West York Street.
27	Tow.	18	600	James P. McAllister	New York, N. Y.	17 State Street.
28	Pit.	10	400	Associated Branch Pilots	New Orleans, La.	Maison Blanche Building.
29	Pas.	1	260	Harkins Transportation Co. (Oreg.)	Portland, Oreg.	Municipal Dock No. 2.
30	Frt.	11	40	Caloosahatchee River Steamboat Co. (Fla.)	Key West Fla.	Fort Myers Fla.
31	Mso.	1	50	Paul A. Talbot	New York, N. Y.	466 Lexington Avenue.
32	Frt.	13	250	H. A. Richardson	San Francisco, Calif.	320 Market Street.
33	Whl.	10	350	American Pacific Whaling Co. (S. Dak.)	Seattle, Wash.	L. O. Smith Building.
34	Pas.	1	100	Union Iron Works Co. (N. J.)	San Francisco, Calif.	215 Market Street.
35	Fer.	8	300	Fred A. Wenck	New York, N. Y.	52 East Forty-second Street.
36	Frt.	24	1,500	Southern S. S. Co. (Del.)	Philadelphia, Pa.	321 Commercial Trust Building.
37	Frt.	40	2,500	Peninsula & Northern Navigation Co. (N. J.)	New York, N. Y.	Plainfield, N. J.
38	Frt.	6	281	James Kelly	do.	Elizabeth, N. J.
39	Frt.	32	1,500	Merchants & Miners Transportation Co. (Md.)	Baltimore, Md.	Pier 3, Pratt Street.
40	Frt.	2	75	H. D. Hanson	Seattle, Wash.	Bremerton, Wash.
41	Fsh.	6	90	Keystone Fish Co. (Pa.)	Erle, Pa.	915 Liberty Street.
42	Tow.	8	150	State of New York	Albany, N. Y.	Public Works Building.
43	Frt.	23	600	F. D. Gleason Coal Co. (Mich.)	Detroit, Mich.	28 Campan Building.
44	Tnk.	35	3,300	Union Oil Co. of California (Calif.)	Los Angeles, Calif.	Union Oil Building.
45	Frt.	31	1,700	Great Lakes Transit Corporation (N. Y.)	Buffalo, N. Y.	223 Erie Street.
46	Fer.	8	1,400	New York Central R. R. Co. (N. Y.)	New York, N. Y.	466 Lexington Avenue.
47	Pas.	4	24	A. M. Devereaux	Belfast, Me.	Castine, Me.
48	Frt.	14	212	Phillip Shore	Tampa, Fla.	Stovall Building.
49	Fsh.	6	100	Pacific American Fisheries (Me.)	Port Townsend, Wash.	Bellingham, Wash.
50	Tow.	10	150	Louisiana Cypress Lumber Co. (La.)	New Orleans, La.	Harvey, La.
51	Tnk.	31	2,500	Steamer Vaba Corporation (N. Y.)	New York, N. Y.	565 Fifth Avenue.
52	Tnk.	31	2,000	Vacuum Oil Co. (N. Y.)	do.	61 Broadway.
53	Tnk.	35	3,200	do.	do.	do.
54	Fsh.	3	60	Bell & Bense Fish Co. (Ohio)	Sandusky, Ohio.	Port Clinton, Ohio.
55	Fer.	5	455	Mare Island Ferry (Calif.)	San Francisco, Calif.	Vallejo, Calif.
56	Frt.	13	120	Farmers Transportation Co. (Calif.)	do.	351 California Street.
57	Tow.	5	158	William E. Bryant	Pittsburgh, Pa.	Point Pleasant, W. Va.
58	Tow.	19	1,000	Reading Co. (Pa.)	Philadelphia, Pa.	Reading Terminal.
59	Pas.	15	255	Miami Steamship Co. (Del.)	New York, N. Y.	17 State Street.
60	Frt.	44	2,500	United States Shipping Board	do.	45 Broadway.
61	Tow.	7	490	West Kentucky Coal Co.	Memphis, Tenn.	Sturgis, Ky.
62	Frt.	20	450	H. A. Richardson	San Francisco, Calif.	320 Market Street.
63	Pas.	4	500	Kitsap County Transportation Co. (Wash.)	Seattle, Wash.	Pier 3.
64	Pas.	5	200	Vashon Navigation Co. (Wash.)	Tacoma, Wash.	715 South J Street.
65	Tnk.	20	700	Tidewater Oil Co. (N. J.)	New York, N. Y.	11 Broadway.
66	Frt.	21	1,400	Interlake S. S. Co. (Ohio)	Cleveland, Ohio.	Union Trust Building.

^a Formerly st. s. New York Central Lighterage Co. No. 14.
^b New York Central No. 14.

¹⁰ Formerly st. s. Lake Getaway.
¹¹ Formerly st. s. H. J. Dornbos.

¹² Formerly st. s. Charles Beatty.

¹³ Formerly st. s. Alice Howard.

¹⁴ Formerly st. s. Manteo.

¹⁵ Formerly st. s. Pendennis White.

Line No.	Official No.	Signal letters	Rig	Name of vessel	Tonnage		Dimensions			When built	Where built
					Gross	Net	Length	Breadth	Depth		
							Feet	Feet	Feet		
1	214325	LFSN	St. s.	VENEZUELA	5,641	3,443	380.0	48.7	32.5	1915	Amsterdam, Holland
2	127016		St. s.	Venice	60	41	92.6	13.7	8.0	1893	Ithaca, N. Y.
3	220337		St. s.	VENTNOR	773	525	158.9	35.1	14.8	1920	Wilmington, Del.
4	161871	KQML	St. s.	VENTURA	6,282	3,918	400.0	50.2	21.3	1900	Philadelphia, Pa.
5	10038		St. s.	Venture	42	30	63.2	13.2	5.9	1863	do.
6	161876		St. s.	VENUS	3,719	2,766	346.0	48.0	28.0	1901	Lorain, Ohio
7	209930		St. s.	Venus	30	20	64.5	14.8	4.4	1912	Massena, N. Y.
8	213513		St. s.	Venus	32	21	61.0	16.8	6.4	1915	Erie, Pa.
9	223930		St. s.	Venus	22	15	57.1	14.0	5.4	1923	St. James, Mich.
10	92525		St. s.	Veribest	50	26	61.2	18.0	7.0	1893	Athens, N. Y.
11	161944		St. p.	VERMONT	1,195	608	251.5	34.9	10.6	1903	Shelburne, Vt.
12	212455		St. s.	VERMONT	99	51	71.0	20.0	12.5	1914	Cleveland, Ohio
13	201138		St. w.	Verne Swain	120	120	131.2	28.5	4.4	1904	Stillwater, Minn.
14	204684		St. s.	VERONA	5,880	4,515	480.0	52.0	30.0	1907	Lorain, Ohio
15	207675		St. s.	Verona	181	123	112.0	22.8	7.3	1910	Dockett, Wash.
16	161907		St. w.	VESTA	89	89	135.0	23.4	4.1	1902	Pittsburgh, Pa.
17	210932	LCTF	St. s.	VESTA	3,663	2,223	321.7	46.2	27.5	1913	Camden, N. Y.
18	161703		St. s.	Vesta	58	29	75.0	17.7	7.6	1892	Baltimore, Md.
19	212846		St. s.	Viatric	99	67	73.2	22.3	9.7	1913	Tottenville, N. Y.
20	210558		St. w.	Vickburg	73	73	117.0	27.4	3.4	1912	Jeffersonville, Ind.
21	221271	MCSR	St. s.	VICKSBURG	757	410	200.0	40.0	7.9	1921	Charleston, W. Va.
22	11474		St. p.	Victor	188	138	120.0	24.6	7.3	1854	Athens, N. Y.
23	221053		St. s.	Victor T. Kelly	113	76	89.6	22.0	10.0	1920	Keyport, N. J.
24	95532		St. s.	Victoria	77	38	82.1	17.5	8.8	1878	Camden, N. J.
25	161826	KNRM	St. s.	Victoria	3,868	2,416	361.1	40.1	19.0	1870	Dumbarton, Scotland
26	166616		St. s.	VICTORIA	596	405	122.0	36.0	11.0	1917	Buffalo, N. Y.
27	217060	LNHF	El. s.	VICTORIOUS	7,597	4,753	440.0	58.0	35.2	1918	Alameda, Calif.
28	218512		St. s.	Victorious	30	18	50.4	14.2	7.6	1919	Brooklyn, N. Y.
29	86142		St. s.	Victory	53	28	68.0	18.4	9.0	1891	Manitowoc, Wis.
30	161758		St. s.	VICTORY	4,527	3,707	459.0	48.3	22.5	1895	Chicago, Ill.
31	203626		St. s.	VICTORY	96	65	68.5	20.1	8.4	1906	Philadelphia, Pa.
32	207600		St. s.	VICTORY	61	42	69.0	18.0	5.8	1910	Detroit, Mich.
33	218194		St. w.	VICTORY	243	190	141.2	27.0	5.6	1919	Pittsburgh, Pa.
34	218998		St. s.	Victory	45	37	46.3	14.9	5.3	1919	Vermillion, Ohio
35	161735		St. s.	Vigilant	15	7	47.5	12.0	5.2	1894	Boston, Mass.
36	161920		St. s.	Vigilant	98	66	74.6	20.8	9.8	1902	Long Island City, N. Y.
37	15866		St. s.	Viking	145	86	110.0	21.5	7.3	1872	Norfolk, Va.
38	161612		St. s.	VIKING	1,117	943	217.4	37.1	15.0	1889	Buffalo, N. Y.
39	220752	MBQJ	St. s.	Viking	1,210	661	214.0	44.9	17.1	1920	Rolph, Calif.
40	215750		St. s.	Viking II	8	5	46.0	11.3	2.9	1917	Astoria, Oreg.
41	202733		St. s.	Vim	36	24	52.9	15.0	6.8	1905	Boston, Mass.
42	161690		St. s.	Vinalhaven	186	126	100.0	16.0	7.5	1892	Searsport, Me.
43	218850	LSQP	St. s.	VINCENT	6,210	3,857	395.5	55.0	31.4	1919	Kearny, N. J.
44	161762		St. s.	Violet H.	18	7	58.2	13.2	4.2	1895	Hartsville, La.
45	200488		St. s.	Virgie	70	47	79.0	17.5	6.0	1903	New Orleans, La.
46	206532		St. s.	Virgil G. Bogue	170	91	115.7	24.0	11.6	1909	Long Beach, Calif.
47	3930		St. s.	VIRGINIA	1,075	648	201.2	39.0	16.2	1902	Richmond, Va.
48	96302		St. s.	VIRGINIA	34	17	74.8	15.9	6.0	1894	St. Marys, Ga.
49	136685		St. s.	VIRGINIA	106	72	90.0	20.5	10.6	1898	Madison, Md.
50	161712		St. s.	Virginia	157	78	113.2	19.6	10.7	1893	Borden Town, N. J.
51	161775		St. p.	Virginia	818	667	156.0	36.6	13.3	1896	Chester, Pa.
52	161791		St. s.	Virginia	20	13	72.4	10.8	4.3	1897	Alexandria Bay, N. Y.
53	161909		St. s.	VIRGINIA	635	354	91.0	32.0	12.0	1902	Richmond, Va.
54	161945		St. p.	VIRGINIA	868	614	181.0	34.2	9.4	1903	Sparrows Point, Md.
55	206304		St. s.	Virginia	71	48	66.3	18.5	6.3	1909	Bath, Me.
56	209380		St. s.	VIRGINIA	292	179	105.0	27.1	8.0	1911	Newport News, Va.
57	212640		St. s.	VIRGINIA	99	51	71.0	20.0	12.5	1914	Cleveland, Ohio
58	215371	LHNP	St. s.	VIRGINIA	6,494	4,036	416.8	56.1	31.1	1917	Quincy, Mass.
59	222170		St. s.	Virginia V.	122	83	115.9	24.1	7.1	1922	Olalla, Wash.
60	219586	LVNT	St. s.	VIRGINIA BRIDGE	3,283	2,000	324.0	46.2	25.0	1920	Newark, N. J.
61	201410		St. s.	Virginia Citizen	14	7	45.3	13.9	4.0	1904	Bowers, Va.
62	217756		St. s.	Virginia Dale	9	7	30.7	9.0	3.3	1909	South Haven, Mich.
63	216400	LKTM	St. s.	VIRGINIA DESPATCH	2,013	1,245	251.0	43.5	20.0	1918	Lorain, Ohio
64	216135	LJWQ	St. s.	VIRGINIA EXPRESS	1,948	1,157	251.0	43.8	18.5	1918	Wyandotte, Mich.
65	210641		St. s.	Virginia Lee	74	50	69.2	18.8	8.4	1912	Brooklyn, N. Y.
66	210036	IJSF	St. s.	VIRGINIA LIMITED	1,948	1,157	251.0	43.8	18.5	1918	Wyandotte, Mich.

1 Formerly Dutch st. s. Venezuela.

a Clara.

2 Formerly st. s. b Venice.

c British st. y. Venice.

3 Formerly st. s. Grace Titus.

4 Formerly st. s. Mabel.

5 Formerly st. s. C. G. Ackerman.

6 Formerly st. w. City of Calro.

a st. s. John L. Lockwood.

7 Formerly b U. S. S. John L. Lockwood.

c st. s. Henry Smith.

8 Formerly st. s. Hercules.

9 Formerly a British st. s. Parthia.

b st. s. Parthia.

10 Formerly barge Accomodation.

11 Formerly st. s. a George Cooper.

b John J. Freitus.

Line No.	Service	Crew	Indicated horse-power	Name of owner	Home port	Address of owner
1	Pas.	128	3,350	Pacific Mail Steamship Co. (N. Y.)	New York, N. Y.	10 Hanover Square,
2	Pas.	7	250	L. B. Broderick	Cleveland, Ohio	3193 West Sixty-first Street.
3	Fer.	8	900	Reading Co. (Pa.)	Philadelphia, Pa.	Reading Terminal.
4	Pas.	119	8,508	Oceanic S. S. Co. (Calif.)	San Francisco, Calif.	215 Market Street.
5	Frt.	2	70	Norfolk Lighterage Co. (Va.)	Norfolk, Va.	
6	Frt.	27	1,450	Interlake Steamship Co. (Ohio)	Cleveland, Ohio	Union Trust Building.
7	Fer.	3	27	Scranton Ferry Co. (N. Y.)	Rouses Point, N. Y.	
8	Fsh.	6	90	Keystone Fish Co. (Pa.)	Erie, Pa.	915 Liberty Street.
9	Fsh.	4	175	John McCann	Grand Haven, Mich.	St. James, Mich.
10	Tow.	4	125	American & Cuban Steamship Line (N. Y.)	New York, N. Y.	39 Cortlandt Street.
11	Pas.	45	1,350	Champlain Transportation Co.	Burlington, Vt.	
12	Tow.	9	750	Great Lakes Towing Co. (N. J.)	Duluth, Minn.	N. P. Dock.
13	Pas.	11	250	Valley Line Steamers (Del.)	Memphis, Tenn.	Box 945.
14	Frt.	30	1,600	Interlake S. S. Co. (Ohio)	Cleveland, Ohio	Union Trust Building.
15	Pas.	9	500	Kitsap County Transportation Co. (Wash.)	Seattle, Wash.	Pier 3.
16	Tow.	9	450	Vesta Coal Co. (Pa.)	Pittsburgh, Pa.	
17	Tnk.	32	1,700	Standard Transportation Co. (Del.)	New York, N. Y.	26 Broadway.
18	Tow.	5	275	Mystic Steamship Co. (Mass.), trustees	Boston, Mass.	111 Devonshire Street.
19	Tow.	9	400	Tice Towing Line (N. J.)	New York, N. Y.	17 Battery Place.
20	Fer.	14	100	Mississippi River Ferry Co. (Tenn.)	Baton Rouge, La.	Vicksburg, Miss.
21	Tow.	4	750	War Department, Mississippi-Warrior Service	New Orleans, La.	Customhouse.
22	Pas.	11	275	William M. Mills	New York, N. Y.	52 South Street.
23	Tow.	5	400	Metropolitan Securities Corporation (Del.)	do	17 Battery Place.
24	Tow.	9	234	Cornell Steamboat Co. (N. Y.)	Albany, N. Y.	Kingston, N. Y.
25	Pas.	105	2,780	Alaska Steamship Co. (Nev.)	New York, N. Y.	120 Broadway.
26	Frt.	8	100	Buffalo Gravel Corporation (N. Y.)	Buffalo, N. Y.	19 Hudson Street.
27	Frt.	90	3,000	United States Shipping Board	San Francisco, Calif.	369 Pine Street.
28	Tow.	4	85	Gowanus Towing Co. (N. Y.)	New York, N. Y.	Foot of Smith Street.
29	Frt.	5	45	Robert P. Thompson	Port Huron, Mich.	815 Wall Street.
30	Frt.	29	1,500	Interlake Steamship Co. (Ohio)	Cleveland, Ohio	Union Trust Building.
31	Tow.	7	100	Bay Ridge Operating Co. (N. Y.)	New York, N. Y.	34 Whitehall Street.
32	Pas.	3	53	Brockville & Morristown Transportation Co.	Ogdensburg, N. Y.	Morristown, N. Y.
33	Tow.	8	400	Dravo Contracting Co. (Pa.)	Pittsburgh, Pa.	300 Pennsylvania Avenue.
34	Fsh.	6	40	F. G. Shaw	Erie, Pa.	311 Walnut Street.
35	Fsh.	2	50	Tallman & Mack Fish & Trap Co. (R. I.)	Newport, R. I.	89 Long Wharf.
36	Tow.	5	250	Marine Equipment Corporation (Del.)	New York, N. Y.	17 Battery Place.
37	Fsh.	5	108	Cherrystone Oil & Fertilizer Co. (Va.)	Cape Charles, Va.	
38	Frt.	18	500	Seneca Washed Gravel Corporation (N. Y.)	Buffalo, N. Y.	72 Pearl Street.
39	Frt.	24	965	George E. Billings	San Francisco, Calif.	312 California Street.
40	Tow.	1	50	Astoria Lumber Co. (Oreg.)	Astoria, Oreg.	Foot Bond Street.
41	Tow.	2	175	Robert S. Hayes	Newport, R. I.	311 Thames Street.
42	Pas.	9	135	Vinalhaven & Rockland Steamboat Co. (Me.)	Rockland, Me.	Tillsons Wharf.
43	Frt.	54	1,500	United States Shipping Board	Newark, N. J.	Kearny, N. J.
44	Tow.	6	20	Andrew O. Anderson	New Orleans, La.	222 Decatur Street.
45	Pas.	8	140	Burnside & Donaldsonville Packet Co. (La.)	do	Donaldsonville, La.
46	Tow.	6	750	Western Pacific Railroad Co. (Calif.)	San Francisco, Calif.	216 Montgomery Street.
47	Pas.	35	1,300	Pere Marquette Line Steamer (Mich.)	Grand Haven, Mich.	Manistee, Mich.
48	Tow.	5	180	F. O. Alworth	Jacksonville, Fla.	1051 May Street.
49	Tow.	12	150	Norfolk Dredging Co. (Va.)	Norfolk, Va.	Berkley, Va.
50	Fsh.	8	60	Morris Fisher Co.	Reedville, Va.	
51	Fer.	6	500	City of Portsmouth and the county of Norfolk	Norfolk, Va.	Portsmouth, Va.
52	Tow.	3	75	George D. Wever	Baltimore, Md.	Marine Bank Building.
53	Pas.	23	2,400	Chesapeake & Ohio Ry. Co. (Va.)	Newport News, Va.	
54	Pas.	35	750	Baltimore Chesapeake & Atlantic Ry. Co. (Md.)	Baltimore, Md.	Pier 1, Pratt Street.
55	Pas.	6	180	Augusta, Gardiner & Boothbay Steamboat Co. (Me.)	Bath, Me.	Augusta, Me.
56	Frt.	10	250	Buxton Line (Va.)	Norfolk, Va.	
57	Tow.	4	750	Great Lakes Towing Co. (N. J.)	Duluth, Minn.	N. P. Dock.
58	Tnk.	35	3,000	Texas Steamship Co. (N. Y.)	New York, N. Y.	17 Battery Place.
59	Pas.	8	400	West Pass Transportation Co. (Wash.)	Seattle, Wash.	Pier 4.
60	Frt.	37	1,500	United States Shipping Board	Newark, N. J.	Kearny, N. J.
61	Tow.	3	70	Maud R. Wright	Philadelphia, Pa.	Pennegrove, N. J.
62	Fsh.	2	8	David Vischer	Grand Haven, Mich.	South Haven, Mich.
63	Frt.	27	1,300	Eastern Steamship Lines (Me.)	Newport News, Va.	Richmond, Va.
64	Frt.	27	1,300	do	do	do
65	Tow.	5	290	Lee Transit Corporation (N. Y.)	New York, N. Y.	44 Whitehall Street.
66	Frt.	27	1,300	Eastern Steamship Lines (Me.)	Newport News, Va.	Richmond, Va.

¹³ Formerly st. s. Alex J. Sullivan.

¹³ Formerly st. s. Lucy.

last s. Viking.

¹⁴ Formerly b Br. st. s. Clinton.

c Br. st. s. Oylaton.

¹⁵ Formerly st. s. Thomas Rolph.

¹⁶ Formerly st. s. Le Baron H. Jenkins.

¹⁷ Formerly st. s. Berkeley.

¹⁸ Formerly st. s. Harry Lee.

¹⁹ Formerly st. s. a E. J. Codd.

b Columbia.

²⁰ Formerly ga. s. Crescent.

²¹ Formerly st. s. Lake Fernwood.

²² Formerly st. s. Lake Stirling.

²³ Formerly st. s. Bernard.

²⁴ Formerly st. s. Lake Arthur.

Line No.	Official No.	Signal letters	Rig	Name of vessel	Tonnage		Dimensions			When built	Where built
					Gross	Net	Length	Breadth	Depth		
							Feet	Feet	Feet		
1	93369	KSJF	St. s.	VIRGINIAN.....□⊕	7,959	5,007	491.5	58.2	24.4	1903	Sparrows Point, Md..
2	201458	KTLF	St. s.	Virginian.....	179	122	102.5	22.5	10.4	1904	Camden, N. J.....
3	207768		St. s.	VISITOR.....	50	34	63.5	15.0	8.0	1883	Baltimore, Md.....
4	216491	LKWV	St. s.	VITTORIO EMMANUELE III.....⊕⊙	4,855	3,601	380.0	53.2	27.0	1918	Seattle, Wash.....
5	217835	LQNW	St. s.	Volant.....	415	197	142.0	31.6	14.4	1919	South Somerset, Mass.
6	203115		St. w.	Volcano.....	66	66	122.0	22.0	4.8	1906	Parkersburg, W. Va..
7	214698		St. w.	Volcano.....	186	119	126.5	25.8	4.0	1916	Dravosburg, Pa.....
8	161580		St. s.	Volunteer.....	92	46	83.5	20.5	9.5	1888	Tottenville, N. Y....
9	161574		St. s.	Volunteer.....	97	48	85.0	20.1	8.0	1887	Philadelphia, Pa.....
10	210762	LMND	St. s.	VOLUNTEER.....□⊕⊙	7,717	5,791	410.0	56.0	29.0	1918	Alameda, Calif.....
11	219846	LWFS	St. s.	VOLUSIA.....□⊕	2,686	1,665	253.4	43.8	26.3	1920	Superior, Wis.....
12	161543		St. w.	Voyager.....	99	99	134.4	23.8	4.1	1885	Pittsburgh, Pa.....
13	207142		St. w.	Vulcan.....	182	182	140.0	28.6	4.8	1910	Marletta, Ohio.....
14	223781		St. s.	VULCAN.....	157	93	92.4	22.0	11.3	1909	Quincy, Mass.....
15	207590		St. s.	W. Riedel.....	13	12	32.7	11.1	3.8	1910	Nortport, Mich.....
16	107663		St. s.	W. A. Forman.....	39	26	53.2	16.8	6.8	1901	Tottenville, N. Y....
17	202660		St. s.	W. A. Kirk.....	61	41	65.6	19.0	8.0	1905	New Baltimore, N. Y..
18	80827		St. p.	W. B. Duncan.....	575	575	201.0	45.0	7.4	1881	Jeffersonville, Ind....
19	211696	LDVG	St. s.	W. B. KEENE.....□⊕	396	269	136.7	27.6	14.7	1913	Port Richmond, N. Y..
20	160816		St. s.	W. B. McCulloch.....	18	13	46.3	14.0	5.5	1899	Athens, N. Y.....
21	219034	LTFK	St. s.	W. B. STOREY.....□⊙	418	196	142.0	27.7	14.8	1919	Elizabeth, N. J.....
22	204407		St. w.	W. C. Mitchell.....	121	121	116.6	25.4	5.1	1907	Point Pleasant, W. Va.
23	205012		St. s.	W. C. RICHARDSON.....⊕	4,937	3,714	420.0	52.2	29.0	1908	Wyandotte, Mich.....
24	216655		St. w.	W. C. Taylor.....	57	57	90.0	18.0	3.0	1918	Jeffersonville, Ind....
25	215284	LHKR	St. s.	W. C. TEAGLE.....□⊕⊙	9,551	5,920	499.1	68.2	28.0	1917	Sparrows Point, Md..
26	220660	MCDH	St. s.	W. D. ANDERSON.....□⊕⊙	5,168	3,179	391.9	51.2	30.0	1920	Savannah, Ga.....
27	96635		St. s.	W. D. CALVERLEY, Jr.....	3,851	2,735	380.0	50.0	28.0	1902	Lorain, Ohio.....
28	81535		St. s.	W. D. REES.....	3,760	2,992	396.4	45.0	23.5	1896	Cleveland, Ohio.....
29	203561		St. s.	W. E. FITZGERALD.....⊕	4,940	3,701	420.0	52.2	29.0	1906	Wyandotte, Mich.....
30	219834	LWFK	St. s.	W. E. HUTTON.....□⊕⊙	7,076	4,359	435.0	56.0	32.0	1920	Alameda, Calif.....
31	219600	LVPN	St. s.	W. F. BURDELL.....□⊕⊙	7,044	4,351	435.0	56.0	32.0	1920	do.....
32	210565		St. s.	W. F. Dalzell.....	147	100	87.5	23.7	9.9	1912	Tottenville, N. Y....
33	224093		St. s.	W. F. MATTICH.....	55	29	61.3	17.1	7.7	1924	Buffalo, N. Y.....
34	217350		St. w.	W. F. Smith.....	18	18	64.5	16.5	3.1	1918	Point Pleasant, W. Va.
35	213555		St. s.	W. F. WHITE.....⊕⊙	7,180	5,548	530.0	60.0	32.0	1915	Lorain, Ohio.....
36	203342		St. s.	W. G. POLLOCK.....□⊙	4,872	3,585	420.0	52.0	28.0	1906	Cleveland, Ohio.....
37	81403		St. s.	W. G. WILMOT.....	150	76	99.0	23.3	11.0	1892	West Bay City, Mich.
38	201887		St. s.	W. H. Andrews.....	78	45	71.0	17.0	5.5	1905	Georgetown, S. O....
39	208384		St. w.	W. H. Bancroft.....	179	103	112.0	26.5	5.6	1911	Winslow, Wash.....
40	205106		St. s.	W. H. BECKER.....⊙	6,436	4,670	504.0	55.0	28.7	1908	Bay City, Mich.....
41	205319		St. s.	W. H. Childs.....	98	66	76.0	21.0	9.8	1908	Tottenville, N. Y....
42	217222		St. w.	W. H. CLINGERMAN.....	191	191	152.0	29.1	4.8	1918	Pittsburgh, Pa.....
43	81839		St. s.	W. H. Flannery.....	115	78	82.4	21.9	10.7	1902	West New Brighton, N. Y.
44	220951	MCGQ	St. s.	W. H. LIBBY.....□⊕⊙	8,143	5,116	462.4	60.2	29.0	1921	Vancouver, Wash.....
45	157683	KSGD	St. s.	W. H. McAllister.....	154	104	107.0	22.5	10.7	1903	Baltimore, Md.....
46	206419		St. s.	W. H. MCGEAN.....⊙	6,014	4,654	479.0	56.0	31.0	1909	Ecorse, Mich.....
47	222239		St. s.	W. H. MEYER.....	130	88	93.3	22.1	11.7	1922	Manitowoc, Wis.....
48	81253		St. s.	W. H. Sawyer.....	746	581	201.0	37.0	13.0	1890	West Bay City, Mich.
49	81218		St. s.	W. H. Simpson.....	49	27	63.3	19.1	7.7	1889	Sheboygan, Wis.....
50	215856	LJKW	St. s.	W. H. TILFORD.....□⊕⊙	5,579	3,379	411.6	53.4	29.8	1917	Wilmington, Del.....
51	81376		St. w.	W. H. Whitman.....	31	31	71.5	23.0	3.2	1892	Newport, Ky.....
52	106580		St. s.	W. H. Williams.....	100	50	80.7	19.0	9.6	1888	Camden, N. J.....
53	93133		St. s.	W. J. CONNERS.....	4,625	3,735	381.7	50.5	15.5	1901	Buffalo, N. Y.....
54	218156	LRHN	St. s.	W. J. CROSSBY.....⊕	2,496	1,491	253.4	43.6	25.1	1919	Ashtabula, Ohio.....
55	220851	MBWT	St. s.	W. J. HANNA.....□⊕⊙	7,110	5,188	429.3	59.2	33.2	1920	Chester, Pa.....
56	216756		St. w.	W. J. Jackson.....	143	115	126.5	27.5	4.0	1918	Paducah, Ky.....
57	81368		St. s.	W. J. Latta.....	26	16	59.8	16.5	5.0	1892	Wilmington, Del.....
58	213580		St. s.	W. J. MOODY.....	107	73	72.2	20.4	9.6	1915	Port Richmond, N. Y..
59	208425		St. s.	W. J. Olcott (composite).....	76	26	83.0	19.0	10.0	1910	Chicago, Ill.....
60	201064		St. w.	W. J. Quinlan.....	195	195	112.5	36.5	8.5	1904	Rock Island, Ill.....
61	81738		St. s.	W. J. WARWICK.....	21	15	36.7	11.9	7.0	1901	Buffalo, N. Y.....
62	100054		St. w.	W. K. Field.....	282	282	154.0	30.0	5.4	1869	Pittsburgh, Pa.....
63	77406		St. w.	W. L. Berry.....	113	113	125.0	25.0	4.6	1900	Cincinnati, Ohio.....
64	210720	LCQJ	St. s.	W. L. CONNELLY.....□⊙	3,098	2,364	304.0	44.2	24.7	1912	Toledo, Ohio.....

1 Formerly st. s. Maine.
2 Formerly st. s. Blue Bell.
3 Formerly st. s. Lake Glaucaus.
4 Formerly U. S. Q. M. C. st. s. General Harvey Brown.
5 Formerly st. s. Agnes H. White.
6 Formerly st. s. Walter B. Pollock.
7 Formerly st. s. P. McCabe, jr.

8 Formerly st. w. Geo. Matheson No. 2.
9 Formerly st. s. Wainwright.
10 Formerly st. w. Gen. Logan.
11 Formerly st. s. Pearldon.
12 Formerly st. s. Harold B. Nye.
13 Formerly st. s. Portola Plumas.
14 Formerly st. s. City of Alameda.

Line No.	Service	Crew	Indicated horse-power	Name of owner	Home port	Address of owner
1	Frt.	46	5,200	American-Hawaiian Steamship Co. (N. J.)	New York, N. Y.	10 Bridge Street.
2	Tow.	13	500	Southern Transportation Co. (N. J.)	Philadelphia, Pa.	Commercial Trust Building.
3	Tow.	4	40	Lewis Boyer	do	113 Walnut Street.
4	Frt.	39	2,500	United States Shipping Board	Seattle, Wash.	841 Railroad Avenue South.
5	Tow.	29	1,000	Davison Chemical Co. (Md.)	Baltimore, Md.	Garrett Building.
6	Tow.	10	350	Baker Towboat Co. (Ala.)	Mobile, Ala.	Tuscaloosa, Ala.
7	Tow.	15	450	Hillman Transportation Co. (Pa.)	Pittsburgh, Pa.	
8	Tow.	8	500	Goodwin-Gallagher Sand & Gravel Corporation (N. Y.)	New York, N. Y.	21 East Fortleth Street.
9	Tow.	6	300	Jacksonville Forwarding Co. (Fla.)	Jacksonville, Fla.	Foot Laura Street.
10	Frt.	45	2,500	United States Shipping Board	San Francisco, Calif.	369 Pine Street.
11	Frt.	33	1,400	Merchants & Miners Transportation Co. (Md.)	Baltimore, Md.	Pier 3, Pratt Street.
12	Tow.	14	400	Pittsburgh Coal Co. (Pa.)	Pittsburgh, Pa.	Oliver Building.
13	Tow.	9	500	Vesta Coal Co. (Pa.)	do	
14	Frb.	12	400	City of Norfolk	Norfolk, Va.	Water Bureau.
15	Fsh.	3	25	Encos Petitpre	Marquette, Mich.	Grand Marais, Mich.
16	Tow.	5	200	George L. Hammond & Co. (N. Y.)	New York, N. Y.	60 Wall Street.
17	Tow.	5	150	New York Towing & Transportation Corporation (N. Y.)	do	80 Broad Street.
18	Fer.	14	1,172	Illinois Central R. R. Co. (Ill.)	St. Louis, Mo.	Metropolis, Ill.
19	Tow.	22	200	Savannah-New York Transportation Co. (Del.)	New York, N. Y.	29 Broadway.
20	Tow.	2	83	Cornell Steamboat Co. (N. Y.)	Albany, N. Y.	Kingston, N. Y.
21	Tow.	5	800	Atohison, Topeka & Santa Fe Ry. Co. (Kans.)	San Francisco, Calif.	605 Market Street.
22	Tow.	5	456	Hatfield-Raffance Coal Co. (Ohio)	Cincinnati, Ohio	807 Union Trust Building.
23	Frt.	27	1,650	Columbia Steamship Co. (Ohio)	Cleveland, Ohio	1202-1204 Hanna Building.
24	Tow.	5	225	Walter G. Hougland	Louisville, Ky.	Bowling Green, Ky.
25	Tnk.	42	3,000	Standard Oil Co. (N. J.)	New York, N. Y.	26 Broadway.
26	Tnk.	30	2,600	Atlantic Refining Co. (Pa.)	Philadelphia, Pa.	260 South Broad Street.
27	Frt.	27	1,450	Pioneer Steamship Co. (Ohio)	Cleveland, Ohio	1508 Rockefeller Building.
28	Frt.	25	1,300	Wilson Transit Co. (Ohio)	do	Kirby Building.
29	Frt.	24	1,650	Chicago Navigation Co. (Minn.)	Duluth, Minn.	
30	Tnk.	33	2,600	Pure Oil Steamship Co. (Del.)	Baltimore, Md.	
31	Tnk.	44	3,100	do	Philadelphia, Pa.	Widener Building.
32	Tow.	6	400	Fred B. Dalzell	New York, N. Y.	24 State Street.
33	Tow.	7	260	Connelly Transportation Corporation (N. Y.)	Buffalo, N. Y.	165 Ohio Street.
34	Tow.	2	100	Wheeling Steel Corporation (Del.)	Pittsburgh, Pa.	Wheeling, W. Va.
35	Frt.	38	2,100	Bradley Transportation Co. (W. Va.)	Duluth, Minn.	Wolvin Building.
36	Frt.	26	1,470	Becker Steamship Co. (Ohio)	Cleveland, Ohio	705 Rockefeller Building.
37	Pas.	11	750	W. G. Coyle & Co. (La.)	New Orleans, La.	Pere Marquette Building.
38	Tow.	6	100	Atlantic Coast Lumber Corporation (S. C.)	Georgetown, S. C.	429 Fraser Street.
39	Fsh.	5	228	Booth Fisheries Co. (Del.)	Seattle, Wash.	500 Pantages Building.
40	Frt.	33	1,800	Becker Steamship Co. (Ohio)	Cleveland, Ohio	705 Rockefeller Building.
41	Tow.	7	325	Barrett Co. (N. J.)	New York, N. Y.	40 Rector Street.
42	Tow.	14	700	Carnegie Steel Co. (N. J.)	Pittsburgh, Pa.	Carnegie Building.
43	Tow.	5	350	Tug William H. Flannery (N. Y.)	New York, N. Y.	11 Moore Street.
44	Tnk.	38	2,500	Standard Oil Co. (N. J.)	do	26 Broadway.
45	Tow.	9	370	James P. McAllister	do	17 State Street.
46	Frt.	27	1,700	Pioneer S. S. Co. (Ohio)	Cleveland, Ohio	1508 Rockefeller Building.
47	Tow.	10	800	Henry A. Meyer	Milwaukee, Wis.	98 Ferry Street.
48	Frt.	14	1,200	Sawyer Transportation Co. (Ind.)	Chicago, Ill.	Bay City, Mich.
49	Tow.	8	250	City of Detroit	Detroit, Mich.	602 Marquette Building.
50	Tnk.	34	2,570	Standard Oil Co. (N. J.)	New York, N. Y.	26 Broadway.
51	Fer.	6	60	Manchester Ferry Co. (Ohio)	Cincinnati, Ohio	Manchester, Ohio.
52	Tow.	10	375	Gulf Crushing Co. (La.)	New Orleans, La.	816 Howard Avenue.
53	Frt.	32	1,800	Great Lakes Transit Corporation (N. Y.)	Buffalo, N. Y.	223 Erie Street.
54	Frt.	24	1,250	North Shore Transit Co. (Mich.)	Port Huron, Mich.	2614 Military Street.
55	Tnk.	33	3,500	Standard Oil Co. (N. J.)	New York, N. Y.	26 Broadway.
56	Tow.	15	300	Chicago & Eastern Illinois R. R. Co. (Ill.)	Chicago, Ill.	718 McCormick Building.
57	Tow.	4	60	Barclat Finance Corporation (N. Y.)	New York, N. Y.	290 Broadway.
58	Tow.	7	250	Erle R. R. Co. (N. Y.)	do	50 Church Street.
59	Tow.	5	270	Great Lakes Dredge & Dock Co. (N. J.)	Duluth, Minn.	First National Bank Building.
60	Fer.	8	300	Rock Island-Davenport Ferry Co. (Ill.)	Chicago, Ill.	Rock Island, Ill.
61	Tow.	2	120	Samuel Brigham	Buffalo, N. Y.	232 Thompson Street.
62	Tow.	25	400	Marietta Manufacturing Co. (W. Va.)	Pittsburgh, Pa.	Point Pleasant, W. Va.
63	Tow.	18	460	Ayer & Lord Barge Co. (Ind.)	Evansville, Ind.	Old National Bank.
64	Tnk.	29	1,250	Sinclair Navigation Co. (Del.)	New York, N. Y.	45 Nassau Street.

¹⁴ Formerly st. s. Alexis W. Thompson.

¹⁶ Formerly st. s. ^a Defiance, ^b Alexander, ^c Timothy.

¹⁷ Formerly st. s. Stadacona.

¹⁸ Formerly st. s. Mauch Chunk.

¹⁹ Formerly st. s. Crabtree.

²⁰ Formerly st. s. Daniel W. Bigoney.

²¹ Formerly st. w. Davenport.

²² Formerly st. w. Ironsides.

²³ Formerly st. w. J. O. Cole.

²⁴ Formerly st. s. ^a L. V. Stoddard.

²⁵ Formerly st. s. ^b Walter Hardcastle.

Steam Vessels

Line No.	Official No.	Signal letters	Rig	Name of vessel	Tonnage		Dimensions			When built	Where built
					Gross	Net	Length	Breadth	Depth		
					Feet	Feet	Feet	Feet	Feet		
1	208117		St. s.	W. L. MERCEREAU.....	98	35	74.0	20.0	11.6	1910	Cleveland, Ohio.....
2	208805	LBWQ	St. s.	W. L. Messick.....	291	177	131.8	23.5	12.5	1911	Norfolk, Va.....
3	216877	LMTG	St. s.	W. L. STEED.....	6,341	3,938	416.8	56.1	31.1	1918	Quincy, Mass.....
4	216508	LMBG	St. s.	W. M. BURTON.....	7,094	4,470	435.0	56.0	32.0	1918	Alameda, Calif.....
5	210249	LKQB	St. s.	W. M. IRISH.....	7,123	4,496	435.0	56.0	32.0	1918	do.....
6	215841	LJKD	St. s.	W. M. TUPPER.....	1,852	1,100	217.6	38.0	25.0	1917	Jacksonville, Fla.....
7	81790		St. s.	W. N. HAVIER.....	110	75	82.4	21.5	11.4	1901	Port Richmond, N. Y.....
8	76049		St. s.	W. N. Fry.....	61	42	70.0	16.0	7.0	1878	Pittsburgh, Pa.....
9	81398		St. s.	W. N. Peckham.....	17	8	43.0	13.2	6.2	1892	Buffalo, N. Y.....
10	210768	LCQW	St. s.	W. R. CHAMBERLIN, Jr.....	2,264	1,300	288.8	44.6	19.0	1912	Newport News, Va.....
11	223001		El. s.	W. R. HEARST.....	875	595	209.0	45.1	16.3	1923	Mariners Harbor, N. Y.....
12	81126		St. s.	W. R. Stafford.....	686	398	184.8	34.2	12.2	1886	West Bay City, Mich.....
13	81722		St. s.	W. S. GRATTAN.....	208	141	106.3	24.2	11.5	1900	Elizabeth, N. J.....
14	220953	MCGS	St. s.	W. S. MILLER.....	6,984	4,311	435.0	56.2	33.5	1920	Alameda, Calif.....
15	221884	MDJR	St. s.	W. S. RHEEM.....	9,838	6,018	500.0	63.2	30.0	1921	do.....
16	204475		St. s.	W. S. Taylor.....	318	216	126.0	24.0	13.0	1907	Green Bay, Wis.....
17	206558		St. s.	W. W. ATTERBURY.....	4,060	3,129	350.0	46.0	31.0	1909	Wyandotte, Mich.....
18	221360	MOVH	St. s.	W. W. MILLS.....	6,816	4,245	424.4	58.2	32.9	1921	Chester, Pa.....
19	81638	KNVD	St. s.	WABAN.....	163	111	91.0	20.0	10.4	1899	Philadelphia, Pa.....
20	218222	LRKN	St. s.	WABAN.....	6,038	3,742	401.4	53.2	31.9	1919	Vancouver, Wash.....
21	120445		St. p.	Wabash.....	229	159	127.4	30.2	3.7	1881	Dubuque, Iowa.....
22	81322		St. s.	Wachusett.....	75	37	77.0	21.5	7.2	1891	Newburgh, N. Y.....
23	76066		St. s.	Waclark.....	85	60	80.1	23.6	8.5	1879	Buffalo, N. Y.....
24	220878	MOBW	St. s.	WACOSTA.....	5,978	3,700	400.7	54.2	30.2	1920	Harriman, Pa.....
25	222501		St. w.	WACOUTA.....	239	182	132.0	28.0	5.2	1922	Pittsburgh, Pa.....
26	81346	KLJG	St. s.	WADENA.....	246	151	158.8	20.8	11.0	1891	Cleveland, Ohio.....
27	214890	LGTW	St. s.	Wahkeena.....	1,030	547	213.0	40.0	14.3	1916	Astoria, Ore.....
28	14445	KQPT	St. s.	Walaalea.....	342	232	123.0	27.1	9.8	1886	Port Blakely, Wash.....
29	226241	KQPL	St. s.	Waikea.....	1,057	746	198.0	35.2	18.0	1884	Chester, Pa.....
30	216489	LKWS	St. s.	WAKULLA.....	5,435	3,323	410.0	54.4	27.2	1918	Los Angeles, Calif.....
31	218095	LRFP	St. s.	WALDEN.....	5,511	3,397	400.5	54.2	30.4	1919	Newburgh, N. Y.....
32	217694	LQFW	St. s.	WALLINGFORD.....	2,256	1,229	245.6	42.0	24.1	1919	Long Beach, Calif.....
33	218460	LRVS	St. s.	WALKILL.....	3,283	2,000	324.0	46.2	25.0	1919	Newark, N. J.....
34	81233		St. s.	Wallowa.....	225	127	111.6	23.9	11.6	1889	Portland, Ore.....
35	140506		St. s.	Walnero No. 2.....	66	38	70.0	17.6	7.0	1881	South Amboy, N. J.....
36	81278		St. s.	Walter.....	32	16	53.6	16.2	7.1	1890	Baltimore, Md.....
37	81320		St. s.	Walter D.....	136	123	101.6	27.0	5.8	1891	Toledo, Ohio.....
38	220593		St. s.	Walter J.....	9	6	35.6	8.8	4.8	1911	Erie, Pa.....
39	81267	KJGW	St. s.	Walter Adams.....	271	175	133.0	24.3	12.8	1890	Noank, Conn.....
40	209201		St. s.	Walter Cahill.....	45	14	70.0	17.0	8.0	1911	Chicago, Ill.....
41	513228		St. s.	Walter Franks.....	143	97	109.6	23.5	8.4	1878	Philadelphia, Pa.....
42	221083	MOLS	St. s.	WALTER JENNINGS.....	9,563	5,978	499.2	68.1	30.5	1921	Kearny, N. J.....
43	130525		St. s.	Walter Ross.....	147	73	90.0	22.5	10.4	1891	Newburgh, N. Y.....
44	81695		St. p.	Walter Royal.....	9	7	40.0	9.0	3.9	1900	Orient, N. Y.....
45	81711		St. s.	Walter Tracy.....	98	67	79.7	21.0	9.8	1900	Port Richmond, N. Y.....
46	216218	LKPO	St. s.	WALTER A. LUCKENBACH.....	8,102	5,087	446.5	56.1	28.0	1918	Seattle, Wash.....
47	92965		St. s.	Walter C. Murphy.....	33	6	62.0	16.0	5.8	1899	Madisonville, La.....
48	215621	LHVQ	St. s.	WALTER D. MUNSON.....	3,703	2,238	368.2	48.3	24.9	1917	Sparrows Point, Md.....
49	213479	LFMG	St. s.	WALTER D. NOYES.....	4,387	3,114	354.2	49.0	27.4	1915	Newport News, Va.....
50	126219		St. s.	Walter E. Sutton.....	55	37	58.2	16.2	7.5	1884	Camden, N. J.....
51	200028		St. s.	Walter F. Mead.....	25	17	57.0	15.7	5.5	1903	New Baltimore, N. Y.....
52	201862		St. s.	Walter L. Meseck.....	124	84	83.9	23.0	10.1	1905	Tottenville, N. Y.....
53	81632	KWVT	St. s.	WALTHAM.....	353	186	128.0	26.3	15.0	1898	Philadelphia, Pa.....
54	216572	LMDJ	St. s.	WAMPUM.....	5,451	3,334	410.0	54.4	27.2	1918	Los Angeles, Calif.....
55	81275		St. s.	Wanderer.....	212	125	128.2	23.8	11.4	1890	Port Blakely, Wash.....
56	81540		St. s.	Wanderer.....	281	161	124.5	28.8	8.3	1896	Tompkins Cove, N. Y.....
57	202846		St. w.	Wanderer II.....	140	115	115.0	24.0	4.5	1906	OClinton, Iowa.....
58	213092	LFHS	St. s.	Wapama.....	951	584	204.8	40.2	14.3	1915	St. s. Helens, Ore.....
59	220827	MBWF	St. s.	WARBLER.....	715	330	181.6	35.5	16.3	1920	Philadelphia, Pa.....
60	221111	MUNQ	St. s.	WARD.....	6,171	3,797	395.5	55.0	31.4	1921	New Orleans, La.....
61	205813		St. s.	Warren.....	19	13	42.7	13.4	5.0	1908	Tonawanda, N. Y.....
62	218203		St. w.	WARREN ELSEY.....	266	221	154.2	27.0	5.6	1919	Pittsburgh, Pa.....
63	77489	LGWB	St. s.	Warrior.....	342	233	153.0	28.5	11.4	1901	Tomins Cove, N. Y.....
64	81772		St. s.	Warrior.....	122	83	101.5	24.0	10.5	1901	Wilmington, Calif.....
65	212336		St. w.	WARSAW.....	51	51	64.3	22.0	4.0	1914	Keokuk, Iowa.....
66	6781		St. p.	Warwick.....	681	429	193.0	30.5	10.1	1873	Greenpoint, N. Y.....

1 Formerly {a st. s. W. L. Messick.
 {b U. S. S. W. L. Messick.
 2 Formerly st. s. {a J. B. O'Brien.
 {b S. S. Prentiss.
 3 Formerly st. s. {a Adeline Smith.
 {b Stanley Dollar.

4 Formerly st. s. Conemaugh.
 5 Formerly st. s. Conemaugh.
 6 Formerly st. p. F. C. A. Denkmann.
 7 Formerly st. s. Josephine B.
 8 Formerly st. s. Kanal.
 9 Formerly st. s. City of Topeka.

Steam Vessels

207

Line No.	Service	Crew	Indicated horse-power	Name of owner	Home port	Address of owner
1	Tow.	5	350	Great Lakes Towing Co. (N. J.)	Duluth, Minn.	N. P. Dock.
2	Fsh.	30	500	Edwards Co. (Va.)	Reedville, Va.	
3	Tnk.	42	2,600	Pan American Petroleum & Transportation Co. (Del.)	Los Angeles, Calif.	Security Building.
4	Tnk.	32	2,700	Atlantic Refining Co. (Pa.)	Philadelphia, Pa.	240 South Broad Street.
5	Tnk.	32	2,600	do.	do.	Do.
6	Frt.	25	750	Santa Ana Steamship Co. (Wash.)	Seattle, Wash.	774 Dexter Horton Building.
7	Tow.	7	300	Cornell Steamboat Co. (N. Y.)	Albany, N. Y.	Kingston, N. Y.
8	Tow.	4	230	Greenville Stone & Gravel Co. (Tenn.)	Memphis, Tenn.	269 Walnut Street.
9	Tow.	2	60	Benj. L. Cowles	Buffalo, N. Y.	360 Ohio Street.
10	Pas.	31	1,800	W. R. Chamberlin	San Francisco, Calif.	215 Market Street.
11	Fer.	16	2,200	City of New York	New York, N. Y.	Municipal Building.
12	Frt.	18	500	Kelley Island Lime and Transport Co. (Ohio)	Sandusky, Ohio.	Kelley Island, Ohio.
13	Frb.	16	200	City of Buffalo, N. Y.	Buffalo, N. Y.	Fire Headquarters.
14	Tnk.	37	3,100	Standard Oil Co. of California (Del.)	San Francisco, Calif.	225 Bush Street.
15	Tnk.	43	2,600	do.	do.	Do.
16	Tow.	13	1,500	Atlantic Coast Transportation Co. (Del.)	New York, N. Y.	11 Broadway.
17	Frt.	31	1,700	Great Lakes Transit Corporation (N. Y.)	Buffalo, N. Y.	223 Erie Street.
18	Tnk.	34	2,700	Pure Oil Steamship Co. (Del.)	Baltimore, Md.	
19	Tow.	7	600	Marine Contracting & Towing Co.	Charleston, S. C.	100 Concord Street.
20	Frt.	44	2,800	United States Shipping Board	Portland, Oreg.	514 Spalding Building.
21	Tow.	6	282	Chicago Mill & Lumber Co. (Ill.)	Memphis, Tenn.	Helena, Ark.
22	Tow.	6	150	Christian B. Zabriskie	New York, N. Y.	100 William Street.
23	Frt.	6	75	New York & New Jersey Steamboat Co. (N. J.)	Perth Amboy, N. J.	Pier 32, East River.
24	Frt.	45	3,000	United States Shipping Board	Philadelphia, Pa.	Bourse Building.
25	Tow.	10	480	Joyce-Watkins Co. (Ill.)	Chicago, Ill.	332 South Michigan Avenue.
26	Tow.	18	550	Aeromarine Engineering Sales Co. (N. Y.)	New York, N. Y.	Keyport, N. J.
27	Frt.	26	800	Charles R. McCormick Steamship Co. (Calif.)	San Francisco, Calif.	215 Market Street.
28	Pas.	25	165	Puget Sound Navigation Co. (Wash.)	Seattle, Wash.	
29	Pas.	54	800	Los Angeles Steamship Co. (Calif.)	Los Angeles, Calif.	Wilmington, Calif.
30	Frt.	63	2,500	United States Shipping Board	do.	Do.
31	Frt.	53	3,000	do.	New York, N. Y.	45 Broadway.
32	Frt.	29	900	Wallingford Steamship Co. (Calif.)	San Francisco, Calif.	215 Market Street.
33	Frt.	36	1,500	United States Shipping Board	Newark, N. J.	Kearny, N. J.
34	Tow.	10	122	Merrill & Ring Logging Co. (Wash.)	Seattle, Wash.	White Building.
35	Tow.	7	650	Peter Hagan	Philadelphia, Pa.	127 Walnut Street.
36	Tow.	3	50	Chesapeake Lighterage & Towing Co. (Md.)	Baltimore, Md.	Keyser Building.
37	Drg.	5	134	Toledo Builders Supply Co.	Toledo, Ohio.	Spitzer Building.
38	Frt.	1	15	Harry S. Wright	Buffalo, N. Y.	14 Elk Street.
39	Fsh.	26	600	Consolidated Fisheries Co. (Del.)	Wilmington, Del.	Lewes, Del.
40	Tow.	8	400	Great Lakes Dredge & Dock Co. (N. J.)	Chicago, Ill.	104 South Michigan Avenue.
41	Frt.	6	450	Richmond Lighterage Co. (N. Y.)	New York, N. Y.	78 Broad Street.
42	Tnk.	42	3,700	Standard Oil Co. (N. J.)	do.	28 Broadway.
43	Tow.	6	476	Ross Towing Co. (Me.)	Bangor, Me.	66 Exchange Street.
44	Frt.	2	20	Lucius H. Hallock	New York, N. Y.	Orient, N. Y.
45	Tow.	6	200	Thomas Tracy	do.	1 Broadway.
46	Frt.	51	4,000	Luckenbach Steamship Co. (Del.)	do.	44 Whitehall Street.
47	Frt.	7	100	Board of Control of the New Basin Canal & Shell Road (La.)	New Orleans, La.	Head New Basin.
48	Frt.	32	2,500	Munson Steamship Line (N. Y.)	New York, N. Y.	67 Wall Street.
49	Frt.	37	1,770	Mystic Steamship Co. (Mass.), trustees	Boston, Mass.	111 Devonshire Street.
50	Tow.	5	100	Providence Steamboat Co. (R. I.)	Providence, R. I.	Foot of Crary Street.
51	Tow.	4	30	Columbia Sand & Gravel Co. (Va.)	Washington, D. C.	3036 K Street NW.
52	Tow.	7	550	Meseck Towing & Transportation Co. (N. J.)	New York, N. Y.	Pier 59, North River.
53	Tow.	16	850	Staples Transportation Co. (Me.)	Fall River, Mass.	404 Davol Street.
54	Frt.	45	3,300	United States Shipping Board	Los Angeles, Calif.	Wilmington, Calif.
55	Tow.	10	511	Merrill & Ring Lumber Co. (Wash.)	Seattle, Wash.	600 Pantages Building.
56	Pas.	9	350	Manhattan State Hospital	New York, N. Y.	Ward Island, N. Y.
57	Tow.	15	250	Standard Oil Co. (La.)	Baton Rouge, La.	Box 629.
58	Frt.	32	825	Charles R. McCormick S. S. Co. (Calif.)	San Francisco, Calif.	215 Market Street.
59	Wrk.	26	1,700	United States Shipping Board	Philadelphia, Pa.	Bourse Building.
60	Frt.	49	2,800	do.	New Orleans, La.	Carondelet Building.
61	Frt.	3	75	Dunbar & Sullivan Dredging Co.	Albany, N. Y.	Waterford, N. Y.
62	Tow.	8	400	Vesta Coal Co. (Pa.)	Pittsburgh, Pa.	
63	Frt.	18	600	Neptune Line (Del.)	New York, N. Y.	1 Broadway.
64	Tow.	8	450	Pacific S. S. Co. (Me.)	Seattle, Wash.	Tacoma, Wash.
65	Fer.	2	40	Quincy Steamboat Co. (Ill.)	Chicago, Ill.	Quincy, Ill.
66	Pas.	15	1,050	William M. Mills	New York, N. Y.	52 South Street.

¹⁰ Formerly st. s. Linden.

¹¹ Formerly st. s. Edward Clark.

¹² Formerly st. s. ^a New York Central Lighterage Co. No. 17.

¹³ Formerly st. s. ^b New York Central No. 17.

¹⁴ Formerly st. s. ^c B. F. Williams.

¹⁵ Formerly st. s. Meta.

¹⁶ Formerly st. s. Charles H. Fox.

¹⁷ Formerly st. s. Edwin Brandow.

¹⁸ Formerly st. s. U. S. Navy Warbler.

¹⁹ Formerly st. s. ^a John F. Carroll.

²⁰ Formerly st. s. ^b Massasoit.

²¹ Formerly st. s. Day Star.

Steam Vessels

Line No.	Official No.	Signal letters	Rtg	Name of vessel	Tonnage		Dimensions			When built	Where built
					Gross	Net	Length	Breadth	Depth		
1	81781		St. s.	Warwick	37	17	52.2	16.5	4.8	1901	East Providence, R. I.
2	220986	MCHV	St. s.	WARWICK	4,469	2,628	340.1	49.2	28.7	1921	Baltimore, Md.
3	81386		St. s.	Washington	739	503	193.2	46.5	15.4	1891	Chester, Pa.
4	115715		St. w.	Washington	540	378	221.3	35.5	5.5	1880	Wheeling, W. Va.
5	120876		St. s.	Washington	435	256	172.3	27.8	15.0	1891	Portland, Oreg.
6	202700		St. s.	WASHINGTON	181	123	93.7	24.0	11.1	1905	Port Richmond, N. Y.
7	203534	KVQB	St. s.	Washington	539	367	159.0	35.3	12.4	1906	Seattle, Wash.
8	204997		St. s.	Washington	323	219	160.0	42.5	10.5	1908	do.
9	219717	LVWC	St. s.	WASHINGTON	328	185	147.2	20.1	12.0	1920	New Bern, N. C.
10	224791		St. s.	WASHINGTON	99	31	71.0	20.1	11.2	1925	Cleveland, Ohio
11	81499	KMFJ	St. s.	WASHTENAW	2,896	2,003	312.1	42.6	24.6	1887	Hartlepool, England
12	216598	LMFH	St. s.	WASSAIC	5,529	3,387	410.0	54.4	27.2	1918	Los Angeles, Calif.
13	225961		St. s.	Watchman	17	12	47.5	11.0	5.8	1898	Boston, Mass.
14	219918	LWJD	St. s.	WATERBURY	5,510	3,387	400.7	54.2	30.4	1920	Harriman, Pa.
15	208101		St. s.	Waterford	44	26	64.0	17.4	5.6	1910	Whitehall, N. Y.
16	218436	LRTV	St. s.	WATERTOWN	6,315	3,907	416.9	56.2	31.0	1919	Quincy, Mass.
17	80867		St. s.	Water Nymph	27	13	57.6	13.0	6.2	1881	San Francisco, Calif.
18	217392	LPQT	St. s.	WATHENA	6,107	3,744	400.7	54.2	29.9	1918	Harriman, Pa.
19	217103	LNJW	St. s.	WATONWAN	5,467	3,308	400.7	54.2	29.9	1918	do.
20	203637	KVRG	St. s.	WATUPPA	190	129	105.0	22.6	11.8	1906	Port Richmond, N. Y.
21	217545	LPSW	St. s.	WAUBESA	6,107	3,744	400.7	54.2	29.9	1919	Harriman, Pa.
22	217815	LQNG	St. s.	WAUCONDA	5,423	3,345	400.7	54.2	30.4	1919	do.
23	218019	LRBS	St. s.	WAUKAU	6,126	3,796	400.7	54.2	30.4	1919	do.
24	210369		St. s.	WAUKEGAN	71	36	73.6	18.5	10.2	1912	Cleveland, Ohio
25	218004	LRBF	St. s.	WAUKEGAN	6,209	3,836	395.5	55.0	31.4	1919	Kearny, N. J.
26	222863		St. s.	Waukegan	763	519	142.5	30.5	15.2	1919	Sturgeon Bay, Wis.
27	216371	LKSH	St. s.	WAUKESHA	2,585	1,469	298.9	44.0	19.7	1918	Wilmington, Del.
28	206077		St. s.	WAUKETA	543	267	175.0	38.4	14.5	1909	Toledo, Ohio
29	203573		St. w.	Wauna	149	134	118.0	24.0	5.2	1906	Portland, Oreg.
30	211704		St. s.	Wauwatosa	162	110	92.4	29.1	10.0	1913	Brooklyn, N. Y.
31	219591	LVPF	St. s.	WAUWATOSA	2,689	1,667	253.4	43.8	26.2	1920	Manitowoc, Wis.
32	211544	LDFJ	St. s.	WAVE	248	119	117.8	22.5	11.6	1913	Quincy, Mass.
33	200931	KTDC	St. s.	WAVERLY	217	148	102.2	24.4	12.3	1904	Port Richmond, N. Y.
34	218711	LSHW	St. s.	WAWALONA	6,076	3,729	401.4	53.2	31.9	1919	Vancouver, Wash.
35	80919		St. s.	Wawenoc	40	20	61.0	15.1	6.4	1882	Wiscasset, Me.
36	218280	LRNS	St. s.	WAXAHACHIE	5,497	3,379	400.7	54.2	30.4	1919	Harriman, Pa.
37	221090		St. s.	WAYNE	294	164	146.3	20.2	10.9	1921	New Bern, N. C.
38	222835		St. s.	WAYNE	379	251	134.1	56.6	14.4	1923	River Rouge, Mich.
39	25326		St. s.	Webster Citizens Ice Co.	14	10	49.0	13.5	4.0	1900	Erie, Pa.
40	212806		St. s.	WEHAWKEN	1,402	953	187.4	38.5	16.1	1914	Wilmington, Del.
41	218909	LSPK	St. s.	WEKKA	3,513	2,144	333.8	48.0	24.9	1919	Jacksonville, Fla.
42	224431		St. s.	WELCOME	99	87	79.6	21.1	11.3	1925	Manitowoc, Wis.
43	203928	KVWL	St. s.	Wellesley	770	432	186.3	38.0	13.8	1907	Prosper, Oreg.
44	221815	MDHP	St. s.	WELLFLEET	430	202	136.1	27.1	16.8	1921	Port Richmond, N. Y.
45	81196		St. s.	Wenona	37	17	63.6	16.4	6.4	1888	Astoria, Oreg.
46	204457		St. w.	Wenonah	55	55	98.0	20.0	4.5	1907	Rumsey, Ky.
47	203994		St. w.	Weonah	372	319	153.5	31.5	6.5	1907	St. John, Oreg.
48	217217	LNSP	St. s.	WEST AFRICA	2,611	1,617	251.0	43.6	26.1	1918	Wyandotte, Mich.
49	218328	LRQD	St. s.	WEST ALCOZ	5,606	4,230	410.5	54.0	27.0	1919	South San Francisco, Calif.
50	216415	LKTW	St. s.	WEST ALSEK	5,637	4,046	409.5	54.2	27.1	1918	Seattle, Wash.
51	217631	LQBW	St. s.	WEST AMARGOSA	5,462	3,411	410.0	54.4	27.2	1919	Los Angeles, Calif.
52	216500	LMBC	St. s.	WEST APAUM	5,573	4,132	409.6	54.2	27.1	1918	Seattle, Wash.
53	216012	LJRP	St. s.	WEST ARROW	5,802	4,229	409.6	54.1	27.1	1918	do.
54	218033	LRCJ	St. s.	WEST ASHAWA	5,609	4,095	410.5	54.0	27.0	1919	South San Francisco, Calif.
55	217522	LPRK	St. s.	WEST AVENAL	5,692	4,020	410.5	54.0	27.0	1918	do.
56	216348	LKRQ	St. s.	WEST BRIDGE	5,799	4,099	409.5	54.2	27.6	1918	Seattle, Wash.
57	216076	LJVQ	St. s.	WESTBROOK	5,742	3,513	410.0	54.2	27.6	1918	Portland, Oreg.
58	218806	LSPH	St. s.	WEST CACTUS	5,579	3,541	410.5	54.0	27.1	1919	South San Francisco, Calif.
59	218973	LTBW	St. s.	WEST CADDOA	5,641	3,522	410.5	54.0	27.1	1919	do.
60	219627	LVQN	St. s.	WEST CADRON	5,724	3,564	410.5	54.0	27.1	1920	do.
61	217906	LQSR	St. s.	WEST CAJOOT	5,342	3,339	410.0	54.4	27.2	1919	Los Angeles, Calif.
62	219832	LWFI	St. s.	WEST CALERA	5,644	3,524	410.5	54.0	27.1	1920	San Francisco, Calif.
63	218294	LRPH	St. s.	WEST CALUMB	5,946	3,744	410.0	54.4	27.2	1919	Los Angeles, Calif.
64	220061	LWFB	St. s.	WEST CAMAK	5,647	3,513	410.5	54.0	27.1	1920	South San Francisco, Calif.
65	220385	MBDG	St. s.	WEST CAMARGO	5,822	3,704	410.5	54.0	27.1	1920	do.
66	219682	LVSQ	St. s.	WEST CAMPGAW	5,565	3,461	410.3	54.2	27.7	1920	Seattle, Wash.

¹ Formerly st. w. Sidney.

² Formerly st. s. Flyer.

³ Formerly st. s. British st. s. Oxford.

⁴ Formerly st. s. Uncla.

Line No.	Service	Crew	Indicated horse power	Name of owner	Home port	Address of owner
1	Frt.	2	75	Clifton J. Hanna	Portland, Me.	Bristol, Me.
2	Tnk.	31	1,800	Union Oil Co. of California (Calif.)	Los Angeles, Calif.	Union Oil Building.
3	Fer.	7	650	Pennsylvania R. R. Co. (Pa.)	New York, N. Y.	Pennsylvania Station.
4	Pas.	45	550	Streckfus Steamers (Del.)	St. Louis, Mo.	International Life Building.
5	Frt.	23	1,700	Puget Sound Navigation Co. (Nev.)	Seattle, Wash.	
6	Tow.	7	840	Delaware, Lackawanna & Western R. R. Co. (Pa.)	New York, N. Y.	90 West Street.
7	Frt.	20	480	Little River Steamship Co. (Calif.)	San Francisco, Calif.	405 Montgomery Street.
8	Pas.	8	600	County of King (Wash.)	Seattle, Wash.	County-City Building.
9	Frt.	12	400	New York Canal & Great Lakes Corporation (Del.)	New York, N. Y.	67 Wall Street.
10	Tow.	4	700	Great Lakes Towing Co. (N. J.)	Duluth, Minn.	N. P. Dock.
11	Tnk.	30	1,600	California Petroleum S. S. Corporation (Calif.)	Los Angeles, Calif.	Security Building.
12	Frt.	45	3,300	United States Shipping Board	do.	Wilmington, Calif.
13	Pol.	2	75	City of Boston (Mass.)	Boston, Mass.	City Hall.
14	Frt.	43	3,000	United States Shipping Board	Philadelphia, Pa.	Bourse Building.
15	Tow.	5	75	Lake Champlain Transportation Co. (N. Y.)	Albany, N. Y.	Whitehall, N. Y.
16	Tnk.	37	2,600	Cities Service Transportation Co. (Del.)	New York, N. Y.	60 Wall Street.
17	Frt.	2	35	L. P. Harvey	San Francisco, Calif.	Pier 15.
18	Frt.	40	3,000	United States Shipping Board	Philadelphia, Pa.	Bourse Building.
19	Frt.	42	3,000	do.	do.	Do.
20	Tow.	10	650	Elmer A. Keeler	New York, N. Y.	1 Broadway.
21	Frt.	45	3,000	United States Shipping Board	Philadelphia, Pa.	Bourse Building.
22	Frt.	45	3,000	do.	do.	Do.
23	Frt.	39	3,000	do.	do.	Do.
24	Tow.	8	215	Dunham Towing & Wrecking Co. (Ill.)	Chicago, Ill.	Ninety-fourth Street and Calumet River.
25	Frt.	54	2,500	United States Shipping Board	Newark, N. J.	Kearny, N. J.
26	Frt.	36	800	West Ports Steamship Line (Wis.)	Milwaukee, Wis.	54 West Waters Street.
27	Frt.	32	1,400	United States Shipping Board	Wilmington, Del.	
28	Pas.	27	900	Detroit-Port Huron S. S. Co. (Mich.)	Detroit, Mich.	Foot Griswold Street.
29	Tow.	8	310	Diamond "O" Navigation Co. (Oreg.)	Portland, Oreg.	248 Hawthorne Avenue.
30	Frt.	5	328	Richmond Lighterage Co. (N. Y.)	New York, N. Y.	78 Broad Street.
31	Frt.	41	1,500	United States Shipping Board	Norfolk, Va.	Army Base.
32	Cod.	18	500	Bay State Fishing Co. (Mass.)	Boston, Mass.	30 Fish Pier.
33	Tow.	12	900	Erle R. R. Co. (N. Y.)	New York, N. Y.	50 Church Street.
34	Frt.	46	2,800	United States Shipping Board	Portland, Oreg.	514 Spalding Building.
35	Tow.	3	150	Independent Tow Boat Co. (Del.)	Wilmington, Del.	Care Corporation Trust Co. of America.
36	Frt.	47	3,000	United States Shipping Board	Philadelphia, Pa.	Bourse Building.
37	Frt.	10	400	New York Canal & Great Lakes Corporation (Del.)	New York, N. Y.	67 Wall Street.
38	Fer.	14	800	Walkerville & Detroit Ferry Co. (Mich.)	Detroit, Mich.	Foot Joseph Campau Avenue.
39	Frt.	2	40	Daniel Canazzi	Buffalo, N. Y.	Erle County Bank Building.
40	Fer.	8	1,600	New York Central R. R. Co. (N. Y.)	New York, N. Y.	466 Lexington Avenue.
41	Frt.	44	2,000	United States Shipping Board	Jacksonville, Fla.	
42	Tow.	9	500	Henry A. Meyer	Milwaukee, Wis.	98 Ferry Street.
43	Frt.	20	425	J. R. Hanly Co. (Calif.)	San Francisco, Calif.	24 Market Street.
44	Tow.	17	800	Staples Transportation Co. (Me.)	Fall River, Mass.	404 Davol Street.
45	Tow.	2	75	A. T. Lowery	Portland, Oreg.	466 East Stark Street.
46	Tow.	8	36	Arrow Transportation Co. (Ill.)	Chicago, Ill.	332 S. Michigan Avenue.
47	Frt.	8	650	Hostford Transportation Co. (Oreg.)	Portland, Oreg.	181 Oak Street.
48	Frt.	37	1,300	United States Shipping Board	New York, N. Y.	45 Broadway.
49	Frt.	40	3,600	do.	San Francisco, Calif.	369 Pine Street.
50	Frt.	48	2,750	do.	Seattle, Wash.	841 Railroad Avenue South.
51	Frt.	46	3,500	do.	Los Angeles, Calif.	Wilmington, Calif.
52	Frt.	44	2,750	do.	Seattle, Wash.	841 Railroad Avenue South.
53	Frt.	60	2,500	do.	do.	Do.
54	Frt.	49	2,500	do.	San Francisco, Calif.	369 Pine Street.
55	Frt.	46	2,500	do.	do.	Do.
56	Frt.	42	2,500	do.	Seattle, Wash.	841 Railroad Avenue South.
57	Frt.	42	2,500	do.	Portland, Oreg.	514 Spalding Building.
58	Frt.	32	2,800	Pacific Argentine Brazil Line (Del.)	San Francisco, Calif.	215 Market Street.
59	Frt.	45	2,800	United States Shipping Board	do.	Do.
60	Frt.	44	2,800	do.	do.	Do.
61	Frt.	47	3,500	do.	Los Angeles, Calif.	Wilmington, Calif.
62	Frt.	45	2,800	do.	San Francisco, Calif.	369 Pine Street.
63	Frt.	37	3,500	do.	Los Angeles, Calif.	Wilmington, Calif.
64	Frt.	44	2,800	do.	San Francisco, Calif.	369 Pine Street.
65	Frt.	32	2,800	Pacific Argentine Brazil Line (Del.)	do.	215 Market Street.
66	Frt.	45	2,800	United States Shipping Board	Seattle, Wash.	841 Railroad Avenue South.

* Formerly st. w. Little Clyde.

† Formerly st. s. Lake Graphite.

Steam Vessels

Line No.	Official No.	Signal letters	Rig	Name of vessel	Tonnage		Dimensions			When built	Where built
					Gross	Net	Length	Breadth	Depth		
							Feet	Feet	Feet		
1	217238	LNTQ	St. s.	WEST CAPE.....□+⊙	5,597	4,180	409.5	54.2	27.4	1918	Seattle, Wash.....
2	220763	MBSQ	St. s.	WEST CARMONA.....□+⊙	5,645	3,517	410.5	54.0	27.1	1920	South San Francisco, Calif.
3	217373	LPGC	St. s.	WEST CARNIFAX.....□+⊙	5,627	3,461	410.5	54.3	27.2	1918	East San Pedro, Calif.
4	218322	LRPW	St. s.	WEST CAWTHON.....□+⊙	5,534	4,096	410.5	54.3	27.2	1919	Los Angeles, Calif.....
5	218614	LSDN	St. s.	WEST CAYOTE.....□+⊙	5,564	3,472	410.5	54.3	27.2	1919	do.....
6	218096	LRFQ	St. s.	WEST CELERON.....□+⊙	5,763	3,554	409.8	54.2	27.7	1919	Portland Oreg.....
7	218097	LRFS	St. s.	WEST CELINA.....□+⊙	6,187	3,838	409.8	54.2	27.7	1919	do.....
8	218581	LSOP	St. s.	WEST CHATALA.....□+⊙	6,187	3,838	409.8	54.2	27.7	1919	do.....
9	217019	LQTD	St. s.	WEST CHEROW.....□+⊙	6,188	4,628	409.8	54.2	27.7	1919	do.....
10	216059	LJTB	St. s.	WEST CHESTER.....□+⊙	5,623	4,133	409.8	54.2	27.7	1918	do.....
11	221387		St. s.	WESTCHESTER.....□	294	164	146.3	20.2	10.9	1920	New Bern, N. C.....
12	218797	LSPB	St. s.	WEST CHESWALD.....□+⊙	5,711	3,518	409.8	54.2	27.7	1919	Portland, Oreg.....
13	218323	LRQB	St. s.	WEST CHETAC.....□+⊙	5,627	3,505	410.5	54.3	27.2	1919	Los Angeles, Calif.....
14	221666	MDFW	St. s.	WEST CHOPAKA.....□+⊙	7,460	4,520	430.7	54.3	26.2	1921	do.....
15	216704	LMJD	St. s.	WEST COAST.....□+⊙	5,688	3,467	409.8	54.2	27.7	1918	Portland, Oreg.....
16	217341	LPDR	St. s.	WEST COBALT.....□+⊙	5,724	3,552	410.0	54.2	27.6	1918	do.....
17	216549	LMOP	St. s.	WEST COBAS.....□+⊙	5,647	3,465	409.6	54.2	27.1	1918	Seattle, Wash.....
18	217624	LPRQ	St. s.	WEST COMPO.....□+⊙	5,700	3,517	409.8	54.2	27.2	1919	Portland, Oreg.....
19	218048	LRGT	St. s.	WEST CONOB.....□+⊙	5,436	3,405	410.0	54.4	27.2	1919	Los Angeles, Calif.....
20	217533	LPSG	St. s.	WEST CORUM.....□+⊙	5,795	3,599	410.0	54.2	27.6	1919	Portland, Oreg.....
21	217382	LPQK	St. s.	WEST CRESSEY.....□+⊙	5,596	3,497	409.6	54.2	27.1	1918	Seattle, Wash.....
22	216342	LKRN	St. s.	WEST DURFEE.....□+⊙	5,522	4,113	409.6	54.2	27.1	1918	do.....
23	216620	LMFW	St. s.	WEST EKONK.....□+⊙	5,630	3,455	409.6	54.2	27.1	1918	do.....
24	217492	LPQJ	St. s.	WEST ELCAJON.....□+⊙	5,560	3,471	409.6	54.2	27.1	1919	do.....
25	217128	LNKV	St. s.	WEST ELCAJON.....□+⊙	5,766	4,113	409.6	54.2	27.1	1918	do.....
26	217282	LNWV	St. s.	WEST ELDARA.....□+⊙	5,667	3,516	409.6	54.2	27.1	1918	do.....
27	217540	LPSR	St. s.	WEST ERRAL.....□+⊙	5,444	3,334	410.0	54.4	27.2	1918	San Pedro, Calif.....
28	221386	MOVQ	St. s.	WEST FARALON.....□+⊙	7,451	4,507	430.7	54.3	26.2	1921	Los Angeles, Calif.....
29	81446		St. s.	WEST FARMS.....□	19	9	44.6	13.5	5.6	1893	Long Island City, N. Y.
30	208674		St. s.	WESTFIELD.....□	1,238	842	191.8	46.1	17.0	1911	Wilmington, Del.....
31	216008	LJRM	St. s.	WESTFIELD.....□+⊙	5,749	3,526	409.5	54.2	27.6	1918	Seattle, Wash.....
32	216563	LMCT	St. s.	WESTFORD.....□+⊙	5,698	3,549	409.5	54.2	27.4	1918	do.....
33	216761	LMNB	St. s.	WEST GALETA.....□+⊙	5,435	3,323	410.0	54.4	27.2	1918	Los Angeles, Calif.....
34	216760	LMKW	St. s.	WEST GALOC.....□+⊙	5,392	3,293	410.0	54.4	27.2	1918	do.....
35	216664	LMHD	St. s.	WEST GAMBO.....□+⊙	5,579	4,171	409.6	54.2	27.1	1918	Seattle, Wash.....
36	216737	LMKD	St. s.	WEST GATOMSKA.....□+⊙	5,728	4,123	409.6	54.2	27.1	1918	do.....
37	217220	LNSQ	St. s.	WEST GRAMA.....□+⊙	5,445	3,323	410.0	54.4	27.2	1918	Los Angeles, Calif.....
38	216205	LKNQ	St. s.	WEST GROVE.....□+⊙	5,688	3,475	410.0	54.2	27.6	1918	Portland, Oreg.....
39	216309	LKRB	St. s.	WESTHAMPTON.....□+⊙	5,832	3,556	410.0	54.2	27.7	1918	do.....
40	217569	LPTV	St. s.	WEST HARCUIVAR.....□+⊙	5,696	3,533	410.0	54.2	27.6	1919	do.....
41	217708	LQGN	St. s.	WEST HARDAWAY.....□+⊙	5,702	3,532	410.0	54.2	27.6	1919	do.....
42	217935	LQVB	St. s.	WEST HARORAVE.....□+⊙	6,280	3,926	410.0	54.2	27.6	1919	do.....
43	218143	LRFH	St. s.	WEST HARLAN.....□+⊙	6,167	3,835	410.0	54.2	27.6	1919	do.....
44	218532	LSBN	St. s.	WEST HARSHAW.....□+⊙	5,766	3,560	410.0	54.2	27.6	1919	do.....
45	218750	LSKR	St. s.	WEST HARTLAND.....□+⊙	5,721	3,540	410.0	54.2	27.6	1919	do.....
46	218877	LSRP	St. s.	WEST HARTLEY.....□+⊙	5,757	3,560	410.0	54.2	27.6	1919	do.....
47	218675	LSQJ	St. s.	WEST HARTS.....□+⊙	6,167	3,835	410.0	54.2	27.6	1919	do.....
48	219421	LYFD	St. s.	WEST HASSAYAMPA.....□+⊙	5,757	3,560	410.0	54.2	27.6	1919	do.....
49	215889	LJMT	St. s.	WEST HAVEN.....□+⊙	5,781	4,140	409.6	54.1	27.1	1917	Seattle, Wash.....
50	217727	LQHM	St. s.	WEST HELIX.....□+⊙	5,651	3,517	409.7	54.2	27.7	1919	do.....
51	218111	LRGF	St. s.	WEST HEMATITE.....□+⊙	5,621	3,491	409.7	54.2	27.7	1919	do.....
52	217981	LQWJ	St. s.	WEST HEMBRIE.....□+⊙	5,779	3,605	409.7	54.2	27.7	1919	do.....
53	218426	LRTM	St. s.	WEST HENSHAW.....□+⊙	5,681	3,529	409.7	54.2	27.7	1919	do.....
54	219523	LVKS	St. s.	WEST HIKA.....□+⊙	5,372	3,351	410.0	54.4	27.2	1918	Los Angeles, Calif.....
55	219640	LVRF	St. s.	WEST HIMROD.....□+⊙	5,940	3,729	410.0	54.4	27.2	1920	do.....
56	219776	LWCF	St. s.	WEST HIXTON.....□+⊙	5,376	3,343	410.0	54.4	27.2	1920	do.....
57	216786	LMPD	St. s.	WEST HOBOMAC.....□+⊙	5,527	3,385	409.6	54.2	27.1	1918	Seattle, Wash.....
58	220200	LWBO	St. s.	WEST HOLBROOK.....□+⊙	5,376	3,343	410.0	54.4	27.2	1920	Los Angeles, Calif.....
59	216848	LMSH	St. s.	WEST HOSOKIE.....□+⊙	5,561	3,472	409.6	54.2	27.1	1918	Seattle, Wash.....
60	216925	LMWF	St. s.	WEST HUMHAW.....□+⊙	5,527	3,385	409.6	54.2	27.1	1918	do.....
61	217617	LQBG	St. s.	WEST IMBODEN.....□+⊙	5,751	3,570	410.0	54.2	27.6	1919	Portland, Oreg.....
62	216310	LKRC	St. s.	WEST INDIAN.....□+⊙	5,702	3,485	410.0	54.2	27.7	1918	do.....
63	219060	LTQC	St. s.	WEST IRA.....□+⊙	5,879	3,643	410.5	54.2	29.2	1919	Seattle, Wash.....
64	218025	LRQB	St. s.	WEST IRMO.....□+⊙	5,900	3,670	409.8	54.2	29.2	1919	do.....
65	218638	LSFQ	St. s.	WEST ISLETA.....□+⊙	5,680	3,506	409.8	54.2	29.2	1919	do.....
66	218782	LSNQ	St. s.	WEST ISLIP.....□+⊙	5,775	3,572	409.8	54.2	29.2	1919	do.....
67	218942	LSWJ	St. s.	WEST ISON.....□+⊙	5,773	3,571	410.5	54.2	29.2	1919	do.....
68	219541	LVMJ	St. s.	WEST IVAN.....□+⊙	5,587	3,466	410.3	54.2	27.7	1920	do.....
69	219305	LTWH	St. s.	WEST IVIS.....□+⊙	5,866	3,634	410.5	54.2	29.2	1919	do.....
70	218965	LTBP	St. s.	WEST JAFFREY.....□+⊙	5,663	3,487	409.8	54.2	27.7	1919	Portland, Oreg.....
71	81789		St. s.	West Jersey.....□	29	19	55.4	14.6	4.6	1901	South Amboy, N. J.....
72	219393	LVCP	St. s.	WEST KADER.....□+⊙	5,570	3,468	410.5	54.0	27.1	1919	South San Francisco, Calif.
73	218893	LSTK	St. s.	WEST KATAN.....□+⊙	5,561	3,487	410.5	54.3	27.2	1919	Long Beach, Calif.....
74	219638	LWJR	St. s.	WEST KEATS.....□+⊙	5,597	3,496	410.5	54.3	27.2	1920	do.....
75	220316	LWVQ	St. s.	WEST KEBAR.....□+⊙	5,620	3,516	410.5	54.3	27.2	1920	do.....

Steam Vessels

Line No.	Service	Crew	Indicated horse-power	Name of owner	Home port	Address of owner
1	Frt.	34	2,500	McCormick S. S. Co. (Calif.)	San Francisco, Calif.	215 Market Street.
2	Frt.	44	2,800	United States Shipping Board	do	369 Pine Street.
3	Frt.	31	2,800	do	Los Angeles, Calif.	Wilmington, Calif.
4	Frt.	34	2,800	American-South African Line	New York, N. Y.	25 Broadway.
5	Frt.	50	2,800	United States Shipping Board	Los Angeles, Calif.	Wilmington, Calif.
6	Frt.	43	2,500	do	Portland, Oreg.	514 Spalding Building.
7	Frt.	34	2,500	do	do	Do.
8	Frt.	42	2,500	do	do	Do.
9	Frt.	42	2,500	do	do	Do.
10	Frt.	45	2,500	do	do	Do.
11	Frt.	10	400	New York Canal & Great Lakes Corporation (Del.)	New York, N. Y.	15 Moore Street.
12	Frt.	45	2,500	United States Shipping Board	Portland, Oreg.	514 Spalding Building.
13	Frt.	44	2,800	do	Los Angeles, Calif.	Wilmington, Calif.
14	Frt.	46	3,500	do	do	Do.
15	Frt.	50	2,500	do	Portland, Oreg.	514 Spalding Building.
16	Frt.	40	2,500	do	do	Do.
17	Frt.	41	2,500	do	Seattle, Wash.	841 Railroad Avenue South.
18	Frt.	37	2,500	do	Portland, Oreg.	514 Spalding Building.
19	Frt.	41	2,500	do	Los Angeles, Calif.	Wilmington, Calif.
20	Frt.	35	2,500	do	Portland, Oreg.	514 Spalding Building.
21	Frt.	39	2,500	do	Seattle, Wash.	841 Railroad Avenue South.
22	Frt.	39	2,500	do	do	Do.
23	Frt.	45	2,500	do	do	Do.
24	Frt.	41	2,500	do	do	Do.
25	Frt.	32	3,000	do	do	Do.
26	Frt.	82	2,600	do	do	Do.
27	Frt.	73	2,500	do	Los Angeles, Calif.	Wilmington, Calif.
28	Frt.	58	3,500	do	do	Do.
29	Tow.	4	60	Newark Towboat Co. (N. J.)	Newark, N. J.	Foot Fourth Avenue.
30	Fer.	7	1,400	Central R. R. Co. of New Jersey (N. J.)	New York, N. Y.	143 Liberty Street.
31	Frt.	46	2,500	United States Shipping Board	Seattle, Wash.	841 Railroad Avenue South.
32	Frt.	48	3,300	do	do	Do.
33	Frt.	45	2,500	do	Los Angeles, Calif.	Wilmington, Calif.
34	Frt.	45	3,500	do	do	Do.
35	Frt.	48	2,500	do	Seattle, Wash.	841 Railroad Avenue South.
36	Frt.	33	2,500	do	do	Do.
37	Frt.	49	3,500	do	Los Angeles, Calif.	Wilmington, Calif.
38	Frt.	44	2,500	do	Portland, Oreg.	514 Spalding Building.
39	Frt.	44	2,500	do	do	Do.
40	Frt.	42	2,500	do	do	Do.
41	Frt.	35	2,500	do	do	Do.
42	Frt.	41	2,500	do	do	Do.
43	Frt.	41	2,500	do	do	Do.
44	Frt.	35	2,500	do	do	Do.
45	Frt.	42	2,500	do	do	Do.
46	Frt.	46	2,500	do	do	Do.
47	Frt.	47	2,500	do	do	Do.
48	Frt.	46	2,500	do	do	Do.
49	Frt.	33	2,700	do	Seattle, Wash.	841 Railroad Avenue South.
50	Frt.	47	2,800	do	do	Do.
51	Frt.	34	2,880	do	do	Do.
52	Frt.	37	2,800	do	do	Do.
53	Frt.	32	2,500	do	do	Do.
54	Frt.	40	3,500	do	Los Angeles, Calif.	Wilmington, Calif.
55	Frt.	40	2,500	do	do	Do.
56	Frt.	34	3,500	do	do	Do.
57	Frt.	32	3,000	do	Seattle, Wash.	841 Railroad Avenue South.
58	Frt.	40	3,500	do	Los Angeles, Calif.	Wilmington, Calif.
59	Frt.	91	3,000	do	Seattle, Wash.	841 Railroad Avenue South.
60	Frt.	95	2,500	do	do	Do.
61	Frt.	40	2,500	do	Portland, Oreg.	514 Spalding Building.
62	Frt.	40	2,440	do	do	Do.
63	Frt.	44	2,800	do	Seattle, Wash.	841 Railroad Avenue South.
64	Frt.	32	2,800	do	New York, N. Y.	45 Broadway.
65	Frt.	46	2,500	American-South African Line	do	39 Cortlandt Street.
66	Frt.	43	2,500	United States Shipping Board	Seattle, Wash.	841 Railroad Avenue South.
67	Frt.	46	2,500	do	do	Do.
68	Frt.	35	2,500	do	do	Do.
69	Frt.	48	2,500	do	do	Do.
70	Frt.	48	2,500	do	do	Do.
71	Fer.	2	200	Hearn Oil Co. (Del.)	Portland, Oreg.	514 Spalding Building.
72	Frt.	34	2,800	United States Shipping Board	Wilmington, Del.	Third and Commerce Streets.
73	Frt.	34	2,800	California & Eastern Steamship Co. (Del.)	San Francisco, Calif.	369 Pine Street.
74	Frt.	36	2,800	do	do	825 Merchants National Bank Building.
75	Frt.	40	2,800	United States Shipping Board	do	Do.
					Los Angeles, Calif.	Wilmington, Calif.

Steam Vessels

Line No.	Official No.	Signal letters	Rig	Name of vessel	Tonnage		Dimensions			When built	Where built
					Gross	Net	Length	Breadth	Depth		
1	220317	LWVR	St. s.	WEST KEDRON	5,620	3,516	410.5	54.3	27.2	1920	Long Beach, Calif.
2	219874	LSQH	St. s.	WEST KEENE	5,600	3,503	410.5	54.3	27.2	1919	do
3	217224	LNST	St. s.	WEST KYSKA	5,096	4,495	409.8	54.2	27.7	1918	Portland, Ore.
4	216044	LJSP	St. s.	WEST LAKE	5,771	4,101	409.6	54.1	27.1	1918	Seattle, Wash.
5	214005	KFJD	St. s.	Westland (composite)	2,134	1,822	281.0	41.0	20.0	1889	Wyandotte, Mich.
6	215879	LJMP	St. s.	WESTLAND	5,832	4,375	410.0	54.2	27.5	1917	Portland, Ore.
7	217002	LNDR	St. s.	WEST LASHAWAY	5,515	3,376	409.6	54.2	27.1	1918	Seattle, Wash.
8	210274	LKQR	St. s.	WEST LIANGA	5,673	4,255	409.6	54.2	27.1	1918	do
9	217070	LNIR	St. s.	WEST LOQUASSUCK	5,644	3,463	409.6	54.2	27.1	1918	do
10	217176	LNQF	St. s.	WEST MADAKET	5,654	4,099	409.6	54.2	27.1	1918	do
11	217248	LNVG	St. s.	WEST MAHOMET	5,527	3,423	409.6	54.2	27.1	1918	do
12	220091	LWPN	St. s.	WEST MAHWAH	5,603	3,547	410.3	54.2	27.7	1920	do
13	217861	LQRD	St. s.	WEST MAXIMUS	5,561	4,006	409.6	54.2	27.1	1919	do
14	217152	LNMW	St. s.	WESTMEAD	5,618	4,201	409.5	54.2	27.4	1918	do
15	210320	LTRW	St. s.	WEST MINGO	5,493	3,428	410.0	54.4	27.2	1919	Los Angeles, Calif.
16	217525	LPRS	St. s.	WEST MODUS	5,690	3,510	409.8	54.2	27.7	1919	Portland, Ore.
17	219443	LVFW	St. s.	WEST MONTOP	5,479	3,423	410.0	54.4	27.2	1919	Los Angeles, Calif.
18	110787		St. s.	WESTMORELAND	199	99	121.6	26.4	11.2	1888	Newburgh, N. Y.
19	218501	LRWT	St. s.	WESTMORELAND	6,207	3,835	395.5	55.0	31.4	1919	Kearny, N. J.
20	216333	LKRM	St. s.	WESTMOUNT	5,649	3,516	409.5	54.2	27.4	1918	Seattle, Wash.
21	217778	LQKR	St. s.	WEST MUNHAM	5,753	3,571	410.0	54.2	27.6	1919	Portland, Ore.
22	219434	LVFP	St. s.	WEST NERIS	5,588	3,483	410.5	54.3	27.2	1919	Los Angeles, Calif.
23	219522	LVKR	St. s.	WEST NIGER	5,645	3,517	410.5	54.3	27.2	1920	do
24	219658	LVSO	St. s.	WEST NILUS	5,549	3,516	410.5	54.3	27.2	1920	do
25	219937	LWJQ	St. s.	WEST NIVARIA	5,652	3,522	410.5	54.3	27.2	1920	do
26	217936	LQVO	St. s.	WEST NOHNO	5,769	3,564	409.8	54.2	27.7	1919	Portland, Ore.
27	220024	LWNF	St. s.	WEST NOMENTUM	5,652	3,522	410.5	54.3	27.2	1920	Los Angeles, Calif.
28	218292	LRPF	St. s.	WEST NOSSKA	5,563	3,438	410.0	54.2	27.6	1919	Portland, Ore.
29	220315	LWVP	St. s.	WEST NOTUS	5,652	3,522	410.5	54.3	27.2	1920	Los Angeles, Calif.
30	221120	MOPR	St. s.	WEST O'ROWA	5,376	3,343	410.0	54.4	27.2	1921	Los Angeles, Calif.
31	155321		St. s.	Westover	421	303	151.3	28.4	8.8	1898	Tottenville, N. Y.
32	218963	LTBM	St. s.	WEST POCASSET	5,707	3,516	409.8	54.2	27.7	1919	Portland, Ore.
33	81737		St. s.	WEST POINT	1,328	903	192.4	40.1	16.9	1901	Newburgh, N. Y.
34	215924	LJPB	St. s.	WEST POINT	5,657	3,441	409.5	54.2	27.6	1918	Seattle, Wash.
35	217127	LNKT	St. s.	WESTPOOL	5,724	3,519	409.5	54.2	27.6	1918	do
36	81188	LFGD	St. s.	Westport	211	154	124.0	31.2	9.5	1888	San Francisco, Calif.
37	208731		St. s.	Westport	246	167	125.6	21.2	8.8	1911	Boston, Mass.
38	209877		St. s.	WESTPORT	116	59	88.0	19.0	11.5	1912	Seattle, Wash.
39	216902	LMVF	St. s.	WESTPORT	5,655	3,529	409.5	54.2	27.4	1918	do
40	221603	MDCV	St. s.	WEST PROSPECT	7,460	4,520	430.7	54.3	26.2	1921	Los Angeles, Calif.
41	218010	LRBM	St. s.	WEST QUECHEE	5,711	3,539	410.0	54.2	27.0	1919	Portland, Ore.
42	218798	LSPO	St. s.	WEST RARITANS	5,703	3,513	409.8	54.2	27.7	1919	do
43	204550		St. s.	West River	190	124	108.8	22.4	6.9	1907	Milford, Del.
44	218964	LTBN	St. s.	WEST SAGINAW	6,187	3,837	409.8	54.2	27.7	1919	Portland, Ore.
45	203946		St. p.	West Seattle	773	487	145.0	48.7	10.8	1907	Tacoma, Wash.
46	218582	LSCQ	St. s.	WEST SEGOVIA	6,187	3,838	409.8	54.2	27.7	1919	Portland, Ore.
47	218810	LSPM	St. s.	WEST SELENE	5,940	3,729	410.0	54.4	27.2	1919	Los Angeles, Calif.
48	217932	LQTV	St. s.	WEST SEQUANA	5,613	3,521	410.5	54.3	27.2	1919	do
49	207808		St. s.	WEST SHORE	675	294	157.0	36.0	15.0	1910	Buffalo, N. Y.
50	216158	LKMP	St. s.	WESTSHORE	5,714	3,472	409.8	54.2	27.7	1918	Portland, Ore.
51	217738	LQJO	St. s.	WEST TACOOK	6,178	3,841	409.8	54.2	27.7	1919	do
52	219847	LWFT	St. s.	WEST TEXAS	2,686	1,665	253.4	43.8	26.3	1920	Superior, Wis.
53	217737	LQJB	St. s.	WEST TOOUS	5,658	3,493	409.8	54.2	27.7	1919	Portland, Ore.
54	217961	LQVS	St. s.	WEST TOTANT	5,628	3,488	410.0	54.2	27.6	1919	do
55	217710	LQGR	St. s.	WEST VACA	5,548	4,151	410.5	54.0	27.0	1919	South San Francisco, Calif.
56	217223	LNSR	St. s.	WEST VIEW	5,769	3,509	409.8	54.2	27.7	1918	Portland, Ore.
57	217431	LPKD	St. s.	WEST WAUNA	5,735	3,541	409.8	54.2	27.7	1918	do
58	217436	LPKJ	St. s.	WEST WAUNEE	5,765	3,580	410.0	54.2	27.6	1918	do
59	216045	LJSQ	St. s.	WESTWOOD	5,691	4,141	409.5	54.2	27.4	1918	Seattle, Wash.
60	217225	LNSV	St. s.	WEST ZEDA	5,658	3,488	409.8	54.2	27.7	1918	Portland, Ore.
61	217124	LNKR	St. s.	WEST ZUCKER	5,548	3,400	410.0	54.4	27.2	1918	Los Angeles, Calif.
62	216863	LMSN	St. s.	WEST ZULA	6,000	4,552	410.0	54.4	27.2	1918	do
63	209698		St. s.	Westerly	68	36	68.1	18.2	7.2	1912	Tottenville, N. Y.
64	208579		St. w.	Western	68	68	107.8	26.5	2.8	1911	Cincinnati, Ohio
65	217441	LPKS	St. s.	WESTERN ALLY	5,834	3,618	409.8	54.2	29.2	1918	Seattle, Wash.
66	217182	LNQM	St. s.	WESTERN BELLE	5,698	3,473	409.8	54.2	27.7	1918	Portland, Ore.
67	216525	LMBR	St. s.	WESTERN CHIEF	5,759	3,505	409.8	54.2	27.7	1918	do
68	216372	LKSJ	St. s.	WESTERN CITY	5,828	3,571	410.0	54.2	27.6	1918	do
69	216826	LMRC	St. s.	WESTERN CROSS	5,764	3,540	409.5	54.2	27.6	1918	Seattle, Wash.
70	218196	LRJV	St. s.	WESTERN GLEN	5,683	3,586	409.8	54.2	29.2	1919	do
71	215908	LJNQ	St. s.	WESTERN HERO	5,611	3,439	409.6	54.1	27.1	1918	do
72	216949	LNBC	St. s.	WESTERN HOPE	5,764	3,540	409.5	54.2	27.6	1918	do

1 Formerly st. s. Livingstone.

2 Formerly st. s. Robert H. Rathbun.

3 Formerly st. s. Shawanese.

4 Formerly st. s. Ocracoke.

5 Formerly st. s. Lake Flag.

Line No.	Service	Crew	Indicated horse-power	Name of owner	Home port	Address of owner
1	Frt.	50	2,800	United States Shipping Board.....	Los Angeles, Calif.....	Wilmington, Calif.
2	Frt.	35	2,800	do.....	do.....	Do.
3	Frt.	41	2,500	do.....	Portland, Oreg.....	514 Spalding Building.
4	Frt.	40	2,500	do.....	Seattle, Wash.....	841 Railroad Avenue South.
5	Frt.	26	1,000	Westland Steamship Co. (Ohio).....	Cleveland, Ohio.....	Foot East Fortieth Street.
6	Frt.	41	2,500	United States Shipping Board.....	Portland, Oreg.....	514 Spalding Building.
7	Frt.	44	2,500	do.....	Seattle, Wash.....	841 Railroad Avenue South.
8	Frt.	38	3,000	do.....	do.....	Do.
9	Frt.	33	2,500	do.....	do.....	Do.
10	Frt.	88	2,500	do.....	do.....	Do.
11	Frt.	43	2,500	do.....	do.....	Do.
12	Frt.	34	2,800	Pacific Argentine Brazil Line (Del.).....	San Francisco, Calif.....	215 Market Street.
13	Frt.	31	2,500	United States Shipping Board.....	Seattle, Wash.....	841 Railroad Avenue South.
14	Frt.	46	2,500	do.....	do.....	Do.
15	Frt.	40	3,500	Frank C. Hill.....	Los Angeles, Calif.....	Merchants National Bank Building.
16	Frt.	46	2,500	United States Shipping Board.....	Portland, Oreg.....	514 Spalding Building.
17	Frt.	33	3,500	California & Eastern Steamship Co. (Del.).....	Los Angeles, Calif.....	828 Merchants Bank Building.
18	Frt.	12	510	Bee Line Transportation Co. (Del.).....	Perth Amboy, N. J.....	Box 282.
19	Frt.	35	2,800	United States Shipping Board.....	Newark, N. J.....	Kearny, N. J.
20	Frt.	46	3,000	do.....	Seattle, Wash.....	841 Railroad Avenue South.
21	Frt.	44	2,500	do.....	Portland, Oreg.....	514 Spalding Building.
22	Frt.	30	2,800	do.....	Los Angeles, Calif.....	Wilmington, Calif.
23	Frt.	30	2,800	do.....	do.....	Do.
24	Frt.	34	2,800	Pacific Argentine Brazil Line (Del.).....	San Francisco, Calif.....	215 Market Street.
25	Frt.	40	2,800	United States Shipping Board.....	Los Angeles, Calif.....	Wilmington, Calif.
26	Frt.	42	2,500	do.....	Portland, Oreg.....	514 Spalding Building.
27	Frt.	40	2,800	do.....	Los Angeles, Calif.....	Wilmington, Calif.
28	Frt.	44	2,500	do.....	Portland, Oreg.....	514 Spalding Building.
29	Frt.	40	2,800	Pacific Argentine Brazil Line (Del.).....	San Francisco, Calif.....	215 Market Street.
30	Frt.	45	3,500	United States Shipping Board.....	Los Angeles, Calif.....	Wilmington, Calif.
31	Pas.	17	250	Burton Line (Va.).....	Norfolk, Va.....	Pier 2, Water Street.
32	Frt.	44	2,500	United States Shipping Board.....	Portland, Oreg.....	514 Spalding Building.
33	Fer.	8	1,500	New York Central R. R. Co. (N. Y.).....	New York, N. Y.....	466 Lexington Avenue.
34	Frt.	54	2,710	United States Shipping Board.....	Seattle, Wash.....	841 Railroad Avenue South.
35	Frt.	45	3,000	do.....	do.....	Do.
36	Frt.	17	150	Hobbs, Wall & Co.....	San Francisco, Calif.....	1 Drumm Street.
37	Pas.	9	450	Eastern Steamship Lines (Me.).....	Portsmouth, N. H.....	Ellot, Me.
38	Whl.	11	350	American Pacific Whaling Co. (S. Dak.).....	Seattle, Wash.....	L. C. Smith Building.
39	Frt.	42	2,500	United States Shipping Board.....	do.....	841 Railroad Avenue South.
40	Frt.	58	3,500	do.....	Los Angeles, Calif.....	Wilmington, Calif.
41	Frt.	42	2,500	do.....	Portland, Oreg.....	514 Spalding Building.
42	Frt.	44	2,500	do.....	do.....	Do.
43	Pas.	8	250	George W. Bush & Sons Co. (Del.).....	Wilmington, Del.....	Foot French Street.
44	Frt.	43	2,600	United States Shipping Board.....	Portland, Oreg.....	514 Spalding Building.
45	Fer.	6	450	County of King.....	Seattle, Wash.....	Courthouse.
46	Frt.	46	2,500	United States Shipping Board.....	Portland, Oreg.....	514 Spalding Building.
47	Frt.	32	3,500	do.....	Los Angeles, Calif.....	Wilmington, Calif.
48	Frt.	50	2,800	do.....	do.....	Do.
49	Frt.	14	800	Ashtabula S. S. Co. (Ohio).....	Cleveland, Ohio.....	Ashtabula Harbor, Ohio.
50	Frt.	38	2,500	United States Shipping Board.....	Portland, Oreg.....	514 Spalding Building.
51	Frt.	43	2,500	do.....	do.....	Do.
52	Frt.	29	1,500	Southern Steamship Co. (Del.).....	Philadelphia, Pa.....	Commercial Trust Building.
53	Frt.	41	2,500	United States Shipping Board.....	Portland, Oreg.....	514 Spalding Building.
54	Frt.	42	2,500	do.....	do.....	Do.
55	Frt.	42	2,500	do.....	San Francisco, Calif.....	369 Pine Street.
56	Frt.	55	2,500	do.....	Portland, Oreg.....	514 Spalding Building.
57	Frt.	48	2,500	do.....	do.....	Do.
58	Frt.	48	2,500	do.....	do.....	Do.
59	Frt.	44	2,500	do.....	Seattle, Wash.....	841 Railroad Avenue South.
60	Frt.	42	2,500	do.....	Portland, Oreg.....	514 Spalding Building.
61	Frt.	81	3,300	do.....	Los Angeles, Calif.....	Wilmington, Calif.
62	Frt.	45	3,300	do.....	do.....	Do.
63	Tow.	4	180	Westerly Towing Co. (R. I.).....	Providence, R. I.....	Westerly, R. I.
64	Tow.	4	180	Western Rivers Co. (W. Va.).....	Pittsburgh, Pa.....	Point Pleasant, W. Va.
65	Frt.	60	2,500	United States Shipping Board.....	Seattle, Wash.....	841 Railroad Avenue South.
66	Frt.	76	2,650	do.....	Portland, Oreg.....	514 Spalding Building.
67	Frt.	51	2,500	do.....	do.....	Do.
68	Frt.	47	2,500	do.....	do.....	Do.
69	Frt.	52	2,500	do.....	Seattle, Wash.....	841 Railroad Avenue South.
70	Frt.	54	2,500	do.....	do.....	Do.
71	Frt.	53	2,500	do.....	do.....	Do.
72	Frt.	54	3,000	do.....	do.....	Do.

* Formerly at. w. (a) J. R. Ware. (b) M. T. Epling.

* Formerly st. s. Seattle.

Line No.	Official No.	Signal letters	Rig	Name of vessel	Tonnage		Dimensions			When built	Where built
					Gross	Net	Length	Breadth	Depth		
					Feet						
1	216073	LJVC	St. s.	WESTERN KING.....+	5,659	4,203	409.5	54.2	27.6	1918	Seattle, Wash.....
2	217840	LQPG	St. s.	WESTERN KNIGHT.....+⊙	5,779	3,578	409.8	54.2	29.2	1919	do.....
3	216431	LMGJ	St. s.	WESTERN LIGHT.....+⊙	5,759	3,504	409.8	54.2	27.7	1918	Portland, Oreg.....
4	216754	LMKT	St. s.	WESTERN MAID.....+	5,760	3,503	409.8	54.2	27.7	1918	do.....
5	216446	LKVN	St. s.	WESTERN OCEAN.....+⊙	5,760	3,504	409.8	54.2	27.7	1918	do.....
6	216976	LMBV	St. s.	WESTERN PLAINS.....+⊙	5,688	3,467	409.8	54.2	27.7	1918	do.....
7	216787	LMPB	St. s.	WESTERN PRIDE.....+⊙	5,688	3,467	409.8	54.2	27.7	1918	do.....
8	216224	LKPN	St. s.	WESTERN QUEEN.....□+⊙	5,853	4,434	409.6	54.2	27.1	1918	Seattle, Wash.....
9	217032	LNQC	St. s.	WESTERN SCOUT.....+	5,760	3,503	409.8	54.2	27.7	1918	Portland, Oreg.....
10	216465	LKWO	St. s.	WESTERN SEA.....□	5,813	4,317	409.5	54.2	27.6	1918	Seattle, Wash.....
11	216627	LMGF	St. s.	WESTERN SPIRIT.....+	5,760	3,504	409.8	54.2	27.1	1918	Portland, Oreg.....
12	216785	LMPC	St. s.	WESTERN STAR.....+	5,700	3,503	409.5	54.2	27.6	1918	Seattle, Wash.....
13	81811	-----	St. p.	WESTERN STATES.....⊙	3,077	1,566	350.0	44.0	19.9	1902	Wyandotte, Mich.....
14	81249	-----	St. s.	WESTERN UNION.....	189	129	96.0	25.0	9.1	1889	Camden, N. J.....
15	216373	LKSM	St. s.	WESTERN WAVE.....□+	5,832	3,556	409.8	54.2	27.7	1918	Portland, Oreg.....
16	222063	MDNJ	St. s.	WESTERN WORLD.....□+⊙	13,712	8,054	517.0	72.2	27.8	1922	Sparrows Point, Md.....
17	216951	LJPN	St. s.	WESTERNER.....□	5,633	3,435	409.6	54.2	27.5	1918	Seattle, Wash.....
18	215990	LJQW	St. s.	WESTWARD HO.....+⊙	5,648	3,501	410.0	54.2	27.6	1918	Portland, Oreg.....
19	127547	LMPV	St. s.	WESTON M. CARROLL.....	1,069	871	200.0	38.0	11.6	1901	Port Huron, Mich.....
20	218849	LSQN	St. s.	WHEATLAND MONTANA.....	7,001	5,451	410.1	54.2	27.1	1919	Seattle, Wash.....
21	217232	LNTH	St. s.	WHEATON.....+⊙	6,867	4,331	415.0	53.7	28.3	1918	Sparrows Point, Md.....
22	223051	-----	St. s.	Whidby.....□	209	142	114.2	30.6	9.3	1923	Dockton, Wash.....
23	219696	LVTH	St. s.	Whistler.....+	188	127	94.2	24.6	13.0	1920	Camden, N. J.....
24	219973	-----	St. s.	Whitehall.....	82	55	73.5	19.0	9.8	1920	Whitehall, N. Y.....
25	202032	-----	St. s.	Whitecap.....	34	18	57.6	15.0	6.5	1905	Camden, Me.....
26	214537	LKWK	St. s.	WHITE OAP.....⊙	303	97	135.0	22.8	13.4	1916	Manitowoc, Wis.....
27	202409	-----	St. w.	White Seal.....	193	116	96.8	20.3	5.3	1905	Fairbanks, Alaska.....
28	215494	LHRS	St. s.	Whitney Olson.....□+⊙	1,558	880	224.6	44.0	17.4	1917	Wilmington, Calif.....
29	207097	-----	St. s.	Whiz.....	9	6	49.0	8.0	3.0	1909	Berwick, La.....
30	220961	MCHD	St. s.	WICHITA.....□+	6,171	3,797	395.5	55.0	31.4	1920	New Orleans, La.....
31	81692	-----	St. s.	Wicomico.....	136	70	113.5	19.7	10.1	1900	Pocomoke City, Md.....
32	219380	LVOG	St. s.	WIDGEON.....⊙	414	205	139.4	25.2	14.2	1919	Savannah, Ga.....
33	200911	-----	St. s.	Wilbert A. Edwards.....	301	164	143.4	24.0	11.6	1912	Solomons, Md.....
34	200067	-----	St. s.	WILBERT L. SMITH.....	4,319	3,039	380.0	50.0	28.0	1903	Lorain, Ohio.....
35	81606	-----	St. w.	Wilbur Crimmin.....	124	59	80.0	19.4	3.7	1898	Coupeville, Wash.....
36	208345	-----	St. s.	WILDWOOD.....	809	550	152.9	36.7	13.0	1911	Port Richmond, N. Y.....
37	219358	LVOD	St. s.	WILDWOOD.....□+⊙	5,590	3,453	390.0	54.2	27.8	1919	Hog Island, Pa.....
38	202280	-----	St. s.	Wildwood.....	22	15	66.0	14.5	4.7	1905	Greenport, N. Y.....
39	219444	LVGB	St. s.	WILD GOOSE.....	414	209	139.4	25.2	14.2	1919	Savannah, Ga.....
40	206997	LBHF	St. s.	WILHELMINA.....□⊙	6,725	4,212	426.1	54.1	33.5	1909	Newport News, Va.....
41	201355	-----	St. s.	WILKES-BARRE.....	1,197	814	191.4	44.0	15.8	1904	Wilmington, Del.....
42	223596	-----	St. s.	Wilkes-Barre.....	77	49	105.7	15.1	8.1	1917	Norfolk, Va.....
43	209117	LODV	St. s.	Willamette.....□⊙	903	555	194.7	40.0	15.2	1911	Fairhaven, Calif.....
44	214976	LHBC	St. s.	Willapa.....□+	1,185	604	213.7	42.0	16.6	1917	North Bend, Oreg.....
45	208146	-----	St. s.	WILLARD L.....	46	32	61.0	16.1	8.0	1910	Cleveland, Ohio.....
46	208382	-----	St. p.	WILLARD V. KING.....	1,103	1,103	308.0	53.8	7.6	1910	Dubuque, Iowa.....
47	208634	-----	St. s.	Will and Frank.....	25	17	57.0	15.8	5.9	1911	Erie, Pa.....
48	219089	LWMC	St. s.	WILLBORO.....	6,668	4,210	414.7	55.7	31.9	1920	Osaka, Japan.....
49	81758	-----	St. w.	Will H. Isom.....	983	619	183.8	36.5	5.6	1901	Ballard, Wash.....
50	81396	-----	St. s.	Willet.....	74	37	70.0	19.3	8.7	1892	Tottenville, N. Y.....
51	220628	MBWG	St. s.	WILLET.....□+⊙	715	330	181.6	35.5	16.3	1920	Philadelphia, Pa.....
52	218731	LSJW	St. s.	WILLFARO.....□+⊙	4,810	3,036	386.8	52.2	27.4	1919	Arlington, Staten Island, N. Y.....
53	219714	LVTS	St. s.	WILLHILO.....□+⊙	5,816	3,567	434.3	57.7	27.2	1920	Chester, Pa.....
54	205209	-----	St. s.	William M.....	123	95	100.0	22.0	5.4	1908	Wilmington, N. C.....
55	216325	-----	St. s.	William, Jr.....	30	21	47.4	14.2	5.5	1916	Manitowoc, Wis.....
56	206270	LBCR	St. s.	William Blundon.....	240	129	127.4	22.8	10.4	1909	Solomons, Md.....
57	150958	-----	St. s.	Wm. Bowman.....	44	30	72.0	17.4	7.5	1902	Albany, N. Y.....
58	220362	MBCQ	St. s.	WILLIAM CAMPION.....□+⊙	5,766	3,573	384.4	51.2	25.4	1920	Okayama, Japan.....
59	81328	-----	St. s.	William Connors.....	15	10	41.4	11.1	4.1	1891	Brewer, Me.....
60	80636	-----	St. s.	William Cramp.....	56	28	69.0	17.5	7.5	1877	Philadelphia, Pa.....
61	81800	-----	St. w.	Win. Drews.....	55	55	84.0	21.5	3.8	1901	Morgan City, La.....
62	81702	-----	St. s.	WILLIAM EDENBORN.....△	5,910	4,531	478.0	52.0	30.0	1900	Bay City, Mich.....
63	212220	-----	St. w.	WM. EDENBORN.....	267	267	143.0	33.1	6.5	1913	Pittsburgh, Pa.....
64	81771	-----	St. s.	William Engel.....	47	32	63.1	17.5	7.2	1901	Manitowoc, Wis.....
65	215348	LHMV	St. s.	WILLIAM GREEN.....□⊙	6,353	3,925	430.0	58.2	33.3	1917	Philadelphia, Pa.....
66	81480	-----	St. o.	William Hengerer.....	125	90	91.0	17.6	9.6	1894	Phoenix, N. Y.....
67	215654	LJBC	St. s.	WILLIAM ISOM.....□⊙	3,321	2,032	292.3	47.2	26.9	1917	Baltimore, Md.....
68	205186	-----	St. s.	WILLIAM LIVINGSTONE.....+	6,634	4,927	532.0	58.3	32.0	1908	Ecorse, Mich.....
69	220176	-----	St. s.	William McLaughlan.....⊙	8,024	6,314	586.3	60.2	27.9	1926	Lorain, Ohio.....
70	207697	-----	St. w.	WM. NORMAN.....	42	42	60.0	14.0	4.0	1910	New Orleans, La.....

^a Charles S. Neff.
¹ Formerly st. s. ^b Sp. st. s. Gabino.
^c Serpentine.
² Formerly st. s. Lillie G.
³ Formerly st. s. Edna Christenson.

⁴ Formerly ^a st. s. Wilbert A. Edwards.
^b U. S. S. Wilbert A. Edwards.
⁵ Formerly st. s. U. S. Navy S. C. No. 131.
⁶ Formerly st. s. Florence Olson.
⁷ Formerly st. p. B. F. Yoakum.

Line No.	Service	Crew	Indicated horse-power	Name of owner	Home port	Address of owner
1	Frt.	40	3,000	United States Shipping Board	Seattle, Wash.	841 Railroad Avenue South.
2	Frt.	59	3,600	American South African Line (N. Y.)	New York, N. Y.	39 Cortlandt Street.
3	Frt.	52	2,600	United States Shipping Board	Portland, Oreg.	514 Spalding Building.
4	Frt.	53	2,500	do	do	Do.
5	Frt.	51	2,500	do	do	Do.
6	Frt.	48	2,500	do	do	Do.
7	Frt.	49	2,500	do	do	Do.
8	Frt.	51	2,500	do	Seattle, Wash.	841 Railroad Avenue South.
9	Frt.	51	2,500	do	Portland, Oreg.	514 Spalding Building.
10	Frt.	30	2,500	do	Seattle, Wash.	841 Railroad Avenue South.
11	Frt.	50	2,500	do	Portland, Oreg.	514 Spalding Building.
12	Frt.	40	3,000	do	Seattle, Wash.	841 Railroad Avenue South.
13	Pas.	136	4,200	Detroit & Cleveland Navigation Co. (Mich.)	Detroit, Mich.	Foot Third Street.
14	Obl.	7	500	Western Union Telegraph Co. (N. Y.)	New York, N. Y.	195 Broadway.
15	Frt.	41	2,500	United States Shipping Board	Portland, Oreg.	514 Spalding Building.
16	Pas.	200	12,000	Munson Steamship Line (N. Y.)	New York, N. Y.	67 Wall Street.
17	Frt.	49	2,500	United States Shipping Board	Seattle, Wash.	841 Railroad Avenue South.
18	Frt.	41	2,500	do	Portland, Oreg.	514 Spalding Building.
19	Frt.	14	600	Buffalo Gravel Corporation (N. Y.)	Buffalo, N. Y.	19 Hudson Street.
20	Frt.	47	2,800	United States Shipping Board	Seattle, Wash.	841 Railroad Avenue South.
21	Ref.	69	4,000	do	Baltimore, Md.	22 Light Street.
22	Pas.	9	500	Whidby Island Ferry Lines (Wash.)	Seattle, Wash.	Colman Dock.
23	Tow.	10	450	United States Shipping Board	Philadelphia, Pa.	Bourse Building.
24	Tow.	5	250	Lake Champlain Transportation Co. (N. Y.)	Albany, N. Y.	Whitehall, N. Y.
25	Pas.	4	70	Joseph J. O'Connell	Fall River, Mass.	180 River Street.
26	Fsh.	12	600	Bay State Fishing Co. (Mass.)	Boston, Mass.	30 Fish Pier.
27	Pas.	16	20	American Yukon Navigation Co. (W. Va.)	Eagle, Alaska	Tillsons Wharf.
28	Frt.	24	1,150	Oliver J. Olson & Co. (Calif.)	San Francisco, Calif.	1 Drumm Street.
29	Tow.	2	50	Jeanerette Lumber & Shingle Co. (La.)	New Orleans, La.	Jeanerette, La.
30	Frt.	49	2,800	United States Shipping Board	do	Carondelet Building.
31	Fsh.	27	275	Morris Fisher Co. (Va.)	Reedville, Va.	
32	Fsh.	21	500	Charles Schudt	Rockland, Me.	
33	Fsh.	29	500	Edwards Co. (Va.)	Reedville, Va.	
34	Pas.	21	1,500	Great Lakes Steamship Co. (Del.)	Oswego, N. Y.	Syracuse, N. Y.
35	Frt.	18	125	Waechter Bro. Co. (Wash.)	Seward, Alaska	Fairbanks, Alaska.
36	Fer.	7	650	Philadelphia & Camden Ferry Co. (N. J.)	Philadelphia, Pa.	Broad Street Station.
37	Frt.	43	2,500	United States Shipping Board	do	Bourse Building.
38	Pas.	3	125	Richard L. McAvoy	New York, N. Y.	1726 East Ninety-third Street.
39	Fsh.	21	550	Charles Schudt	Rockland, Me.	
40	Pas.	100	6,000	Matson Navigation Co. (Calif.)	San Francisco, Calif.	215 Market Street.
41	Fer.	7	1,400	Central R. R. Co. of New Jersey (N. J.)	New York, N. Y.	143 Liberty Street.
42	Fsh.	6	300	Joseph Viera	New Haven, Conn.	West Haven, Conn.
43	Pas.	32	700	Charles R. McCormick Lumber Co. (Del.)	San Francisco, Calif.	215 New Market Street.
44	Frt.	24	800	Hart-Wood Lumber Co. (Calif.)	do	1 Drumm Street.
45	Fsh.	3	55	Case Fish Co. (Ohio)	Cleveland, Ohio	1204 West Eleventh Street.
46	Pas.	750	750	New Orleans, Texas & Mexico R. R. Co. (La.)	St. Louis, Mo.	
47	Fsh.	4	65	Frank D. Helwig	Buffalo, N. Y.	Dunkirk, N. Y.
48	Frt.	58	3,200	American Merchants Marine S. S. Corporation (Del.)	Wilmington, Del.	Dover, Del.
49	Pas.	36	880	American Yukon Navigation Co. (W. Va.)	Juneau, Alaska	
50	Tow.	4	200	Arthur W. Knight	New York, N. Y.	11 Moore Street.
51	Msc.	26	1,400	United States Shipping Board	Philadelphia, Pa.	Bourse Building.
52	Frt.	35	3,260	Williams S. S. Co. (Del.)	Wilmington, Del.	Du Pont Building.
53	Frt.	48	2,800	do	do	Do.
54	Frt.	4	40	Hilton Lumber Co.	Wilmington, N. C.	
55	Fsh.	5	36	William H. Muntinga	Milwaukee, Wis.	Racine, Wis.
56	Fsh.	27	500	Seaboard Oil & Guano Co. (Va.)	Reedville, Va.	Mills, Va.
57	Tow.	3	150	George F. Finnegan	New York, N. Y.	Coney Island, N. Y.
58	Frt.	33	3,000	Garland S. S. Corporation (N. Y.)	do	44 Whitehall Street.
59	Frt.	2	60	Don A. Sargent	Bangor, Me.	Brewer, Me.
60	Tow.	4	250	American Dredging Co. (Pa.)	Philadelphia, Pa.	308 Chestnut Street.
61	Tow.	4	135	Brownell-Drews Lumber Co. (La.)	New Orleans, La.	Morgan City, La.
62	Frt.	25	1,800	Pittsburgh S. S. Co. (W. Va.)	Duluth, Minn.	Wolvin Building.
63	Tow.	18	1,400	Angola Transfer Co. (La.)	Baton Rouge, La.	Naples, La.
64	Fsh.	6	200	W. R. Badgett	Marquette, Mich.	
65	Tnk.	40	2,800	Pan-American Petroleum & Transport Co. (Del.)	Los Angeles, Calif.	Security Building.
66	Frt.	4	75	Hattie E. Kill	Buffalo, N. Y.	137 Erie Street.
67	Tnk.	32	1,300	Cuba Distilling Co. (W. Va.)	Baltimore, Md.	Curtis Bay, Md.
68	Frt.	31	1,800	Columbia S. S. Co. (Ohio)	Cleveland, Ohio	1202-1204 Hanna Building.
69	Frt.	32	2,200	Interlake S. S. Co. (Ohio)	do	
70	Tow.	4	50	M. E. Norman Co. (La.)	Morgan City, La.	

⁸ Formerly st. s. Eastern Admiral.
⁹ Formerly st. s. White Rose.
¹⁰ Formerly st. s. U. S. Navy Willet.
¹¹ Formerly st. s. Richmond Boro.

¹² Formerly st. s. Conshohocken.
¹³ Formerly st. s. Paul Le Roux.
¹⁴ Formerly st. s. Eastern Exporter.
¹⁵ Formerly st. w. Hustler.

Line No.	Official No.	Signal letters	Rig	Name of vessel	Tonnage		Dimensions			When built	Where built
					Gross	Net	Length	Breadth	Depth		
1	81804		St. s.	WILLIAM NOTTINGHAM	4,234	3,070	378.5	50.0	29.0	1902	Buffalo, N. Y.
2	212235		St. p.	WILLIAM PENN. □ ⊙	467	200	178.6	32.0	8.6	1914	Wilmington, Del.
3	218466	LRWB	St. s.	WILLIAM PERKINS. □ ⊕ ⊙	5,613	3,463	409.8	54.2	29.2	1919	Seattle, Wash.
4	221675	MDGF	St. s.	WM. ROCKEFELLER. □ ⊕ ⊙	14,054	8,790	554.9	75.3	43.0	1921	Newport News, Va.
5	224523		St. w.	WM. RUPRECHT	66	66	87.5	24.1	3.8	1925	Grafton, Ill.
6	225344		St. s.	William Simmons	133	90	83.0	24.1	10.3	1926	Tottenville, N. Y.
7	80745		St. s.	William Sprague	48	24	68.4	16.2	7.5	1880	Boston, Mass.
8	219663		St. w.	WILLIAM WHIGHAM	364	290	147.5	33.4	5.2	1919	Ambridge, Pa.
9	75094		St. s.	William Stewart	27	13	52.5	13.2	6.1	1869	Chester, Pa.
10	215708		St. s.	WILLIAM A. AMBERG. ⊕ ⊕	7,031	5,641	525.0	58.0	31.0	1917	Lorain, Ohio
11	116190		St. s.	William A. Carroll	61	30	71.2	18.5	8.5	1888	Tottenville, N. Y.
12	206655		St. s.	WILLIAM A. FIELD	80	54	68.6	20.0	9.3	1909	Cleveland, Ohio
13	76883		St. s.	William A. Hazard	372	267	154.8	29.8	11.8	1890	Sheboygan, Wis.
14	207468		St. s.	William A. Jamison	229	116	98.0	27.5	13.5	1910	Noank, Conn.
15	205880		St. s.	WILLIAM A. MCGONAGLE	275	183	110.0	28.0	15.0	1908	Lorain, Ohio
16	214234		St. s.	WILLIAM A. MCGONAGLE	7,811	6,006	580.0	60.0	27.9	1916	Ecorse, Mich.
17	214583	LGNH	St. s.	WILLIAM A. MCKENNEY. □ ⊕ ⊕ ⊙	5,855	3,654	395.0	55.1	31.0	1916	Newport News, Va.
18	202305		St. s.	WILLIAM A. PAINE. ⊕ ⊙	5,798	4,435	480.0	52.0	30.0	1905	Cleveland, Ohio
19	121187		St. s.	WILLIAM A. REISS. ⊕ ⊙	4,498	3,472	437.5	50.2	24.5	1901	Lorain, Ohio
20	220064	LWNV	St. s.	WILLIAM A. WHITNEY. ⊕	145	47	100.0	24.1	11.2	1920	Superior, Wis.
21	204121		St. s.	WILLIAM B. DAVOCK	4,220	2,671	420.0	52.0	23.0	1907	St. Clair, Mich.
22	207981		St. s.	WILLIAM B. DICKSON	7,568	5,712	580.0	58.2	33.2	1910	Ecorse, Mich.
23	218702		St. s.	William B. Miller	17	12	40.7	14.8	6.5	1919	Everett, Mass.
24	206659		St. s.	William B. Murray	390	172	151.6	24.1	13.0	1912	Rockland, Me.
25	200584		St. w.	Wm. B. Rodgers	244	244	148.0	27.6	4.0	1903	Marietta, Ohio
26	207252		St. s.	WILLIAM B. SCHILLER	7,521	5,819	580.0	58.0	32.0	1909	Lorain, Ohio
27	202200		St. s.	Wm. D. Ames	30	21	61.3	15.0	6.0	1905	Lorain, Ohio
28	222462	MFSC	St. s.	WILLIAM C. ATWATER. ⊕ ⊙	7,768	6,281	589.2	60.0	27.7	1925	River Rouge, Mich.
29	212197		St. s.	WILLIAM D. CRAWFORD. ⊕	6,385	4,899	504.0	54.0	30.0	1914	Lorain, Ohio
30	213036		St. s.	Wm. D. Kropp	33	22	51.0	15.1	6.1	1915	Buffalo, N. Y.
31	81166		St. s.	Wm. E. Cleary	140	110	96.0	17.5	9.0	1887	Lockport, N. Y.
32	201197		St. s.	Wm. E. Cleary	90	61	75.6	19.5	11.0	1904	Newburgh, N. Y.
33	202296		St. s.	WILLIAM E. COREY	6,363	5,045	557.8	56.0	26.5	1905	Chicago, Ill.
34	81437		St. s.	William E. Doron	171	142	79.4	23.0	8.6	1893	Philadelphia, Pa.
35	81807		St. s.	Wm. F. Fitch	2,629	2,632	346.0	48.0	23.0	1902	Wyandotte, Mich.
36	206373	LBDT	St. s.	Wm. F. HERRIN. □ ⊕	4,938	3,143	378.0	52.1	29.5	1911	Newport News, Va.
37	81493	KMCW	St. s.	Wm. F. MCCAULEY	149	74	90.0	21.0	11.2	1894	Camden, N. J.
38	207481		St. s.	William F. Meseck	164	111	87.5	25.8	11.0	1910	Tottenville, N. Y.
39	81845		St. s.	Wm. F. Piletz	29	17	52.6	14.0	3.4	1902	Vermilion, Ohio
40	117248		St. s.	WILLIAM F. RAPPICH	4,539	3,503	416.0	50.0	24.0	1908	West Bay City, Mich.
41	205017		St. s.	WILLIAM F. STIFEL. ⊕	4,871	3,705	420.0	52.0	24.0	1908	St. Clair, Mich.
42	222325		St. w.	WILLIAM G. CLYDE	364	290	147.5	33.4	5.2	1922	Ambridge, Pa.
43	150368		St. s.	Wm. G. Fox	32	20	61.5	15.2	6.8	1896	Grand Haven, Mich.
44	218690	LSGW	St. s.	Wm. G. Howard	475	218	139.6	30.3	15.7	1919	Savannah, Ga.
45	224850		St. s.	WILLIAM G. MATHER. ⊕ ⊙	8,662	6,810	601.0	62.0	27.7	1925	River Rouge, Mich.
46	63046		St. s.	William G. Perry	610	491	162.0	36.0	13.2	1901	West Bay City, Mich.
47	214684	LGQF	St. s.	Wm. G. WARDEN. □ ⊕ ⊕	9,114	5,686	500.0	68.2	27.0	1917	Newport News, Va.
48	81723		St. s.	Wm. G. Williams	30	20	50.1	15.4	6.5	1900	East Boston, Mass.
49	81744		St. s.	Wm. H. Baldwin	38	26	54.0	16.8	6.8	1901	New Baltimore, N. Y.
50	80445		St. s.	William H. Beard	28	14	54.0	14.7	6.2	1874	Brooklyn, N. Y.
51	80970		St. s.	William H. Clark	69	34	74.1	18.0	8.0	1883	Boston, Mass.
52	220811	MBVL	St. s.	WILLIAM H. DOHENY. □ ⊕ ⊕ ⊙	6,994	4,294	435.0	56.2	33.6	1920	San Francisco, Calif.
53	212354		St. s.	WILLIAM H. DONNER. ⊕	6,311	4,843	504.0	54.0	30.0	1914	Ashtabula, Ohio
54	81846		St. s.	Wm. H. KINCH	58	39	68.0	17.0	9.0	1902	Ferrysburg, Mich.
55	81628	KNRF	St. s.	William H. Moody	259	176	115.0	27.5	9.2	1898	Essex, Mass.
56	205076		St. s.	WILLIAM H. TRUESDALE	5,057	3,764	432.0	52.0	28.0	1908	Lorain, Ohio
57	222996		St. s.	WILLIAM H. WARNER	7,964	6,277	586.3	60.2	28.0	1923	do.
58	219543	LVMG	St. s.	WILLIAM H. WEBB. □ ⊕	5,980	3,713	400.7	54.2	30.4	1920	Chester, Pa.
59	81749		St. s.	Wm. H. Wickham	33	22	58.2	13.9	5.5	1883	Brooklyn, N. Y.
60	205180		St. s.	WILLIAM H. WOLF. ⊕	6,281	4,767	504.0	54.0	30.0	1908	Lorain, Ohio
61	81757		St. s.	William H. Yerkes, Jr.	59	40	73.0	18.0	8.4	1901	Solemons, Md.
62	81693		St. s.	Wm. J. Bradley	99	67	84.0	19.5	9.5	1900	Camden, N. J.
63	150185		St. s.	William J. Brennan	33	17	54.6	15.6	6.0	1879	do.
64	205835		St. s.	Wm. J. Conway	65	44	58.7	19.5	8.5	1906	Tottenville, N. Y.
65	208421		St. s.	William J. Dally	80	54	70.6	20.4	9.0	1906	do.

1 Formerly st. p. Mandeville.
 2 Formerly st. s. West Islay.
 3 Formerly st. s. John Taxis.
 4 Formerly st. s. Sterling.

5 Formerly st. s. John Schroeder.
 6 Formerly st. s. Frank H. Peavey.
 7 Formerly st. w. Rival.
 8 Formerly st. s. Henry N. Du Bois.

Line No.	Service	Crew	Indicated horse-power	Name of owner	Home port	Address of owner
1	Frt.	22	1,200	Great Lakes S. S. Co. (Del.)	Oswego, N. Y.	Syracuse, N. Y.
2	Pas.	21	650	Trenton-Philadelphia Steamboat Co. (Del.)	Wilmington, Del.	7 West Tenth Street.
3	Frt.	49	2,500	Garland S. S. Corporation (N. Y.)	New York, N. Y.	44 Whitehall Street.
4	Tnk.	40	3,800	Standard Oil Co. (N. J.)	do.	26 Broadway.
5	Pas.	5	240	Farmer's & Merchants Transportation Co. (Mo.)	St. Louis, Mo.	8011 South Broadway.
6	Tow.	3	350	Olympia Towing Corporation (N. Y.)	New York, N. Y.	44 Whitehall Street.
7	Tow.	5	200	Rendle-Kenney Dredging & Contracting Co. (Mass.)	Boston, Mass.	209 Condor Street.
8	Tow.	16	750	Carnegie Steel Co. (N. J.)	Pittsburgh, Pa.	Carnegie Building.
9	Tow.	3	125	Hampton Towing Corporation (Va.)	Newport News, Va.	Hampton, Va.
10	Frt.	32	1,800	Producers S. S. Co. (Ohio)	Cleveland, Ohio	Leader-News Building.
11	Tow.	4	200	Carroll Towing Co. (N. Y.)	New York, N. Y.	Pier 5, Bush Docks.
12	Tow.	5	1,000	Great Lakes Towing Co. (N. J.)	Duluth, Minn.	N. P. Dock.
13	Frt.	12	793	Winkworth Fuel & Supply Co. (Mich.)	Detroit, Mich.	8329 West Jefferson Avenue.
14	Tow.	7	1,000	Christina Arbuckle	New York, N. Y.	Old Slip and Water Street.
15	Tow.	15	800	Duluth, Missabe & Northern Ry. Co. (Minn.)	Duluth, Minn.	Wolvin Building.
16	Frt.	29	2,000	Pittsburgh S. S. Co. (W. Va.)	do.	Do.
17	Frt.	34	2,200	Mystic S. S. Co. (Mass.) trustees	Boston, Mass.	111 Devonshire Street.
18	Frt.	27	1,500	Pioneer S. S. Co. (Ohio)	Cleveland, Ohio	1506 Rockefeller Building.
19	Frt.	32	1,700	Reiss S. S. Co. (Del.)	Duluth, Minn.	Sheboygan, Wis.
20	Tow.	9	450	Whitney Brothers Co. (Wis.)	do.	Superior, Wis.
21	Frt.	23	1,400	Interlake S. S. Co. (Ohio)	Cleveland, Ohio	Union Trust Building.
22	Frt.	25	1,800	Pittsburgh S. S. Co. (W. Va.)	Duluth, Minn.	Wolvin Building.
23	Tow.	3	85	B. G. Purdy	Boston, Mass.	545 Hanover Street.
24	Fsh.	32	700	John A. Hayes	New London, Conn.	
25	Tow.	14	80	Rodgers Sand Co. (Pa.)	Pittsburgh, Pa.	
26	Frt.	25	1,880	Pittsburgh S. S. Co. (W. Va.)	Duluth, Minn.	Wolvin Building.
27	Fsh.	6	60	Lake Erie Fish Co. (Pa.)	Erie, Pa.	23 North Park Row.
28	Frt.	30	2,050	Wilson Transit Co. (Ohio)	Cleveland, Ohio	Kirby Building.
29	Frt.	25	1,800	Virginia S. S. Co. (Ohio)	do.	Leader-News Building.
30	Tow.	2	75	Charles Fix	Buffalo, N. Y.	1826 Niagara Street.
31	Frt.	5	120	Edward H. Huntley	New York, N. Y.	531 Sixty-eighth Street.
32	Tow.	9	240	Cornell Steamboat Co. (N. Y.)	Albany, N. Y.	Kingston, N. Y.
33	Frt.	25	1,800	Pittsburgh Steamship Co. (W. Va.)	Duluth, Minn.	Wolvin Building.
34	Fer.	5	150	Burlington & Bristol Steamboat Ferry Co. (N. J. and Pa.)	Philadelphia, Pa.	Bristol, Pa.
35	Frt.	21	1,420	Jenkins S. S. Co. (Ohio)	Cleveland, Ohio	Union Trust Building.
36	Tnk.	40	2,000	Associated Oil Co. (Calif.)	San Francisco, Calif.	79 Montgomery Street.
37	Tow.	7	640	Atlantic Towing Co. (Del.)	Savannah, Ga.	228 East Bay Street.
38	Tow.	6	500	Meseck Towing & Transportation Co. (N. J.)	New York, N. Y.	Pier 59, North River.
39	Tow.	3	50	John H. Werner	Cleveland, Ohio	Lorain, Ohio.
40	Frt.	22	1,500	Forest City Steamship Co. (Ohio)	do.	1954 Union Trust Building.
41	Pas.	26	1,500	Columbia S. S. Co. (Ohio)	do.	1302 Hanna Building.
42	Tow.	6	1,400	Carnegie Steel Co. (N. J.)	Pittsburgh, Pa.	Carnegie Building.
43	Tow.	2	120	Cowles Towing Co. (N. Y.)	Buffalo, N. Y.	360 Ohio Street.
44	Tow.	16	900	Thomas J. Howard	New York, N. Y.	1 Broadway.
45	Frt.	34	2,500	Cleveland-Cliffs S. S. Co. (Ohio)	Cleveland, Ohio	Union Trust Building.
46	Msc.	11	268	Pittsburgh Coal Co. (Ohio)	do.	542 Rockefeller Building.
47	Tnk.	46	3,000	Standard Oil Co. (N. J.)	New York, N. Y.	26 Broadway.
48	Tow.	2	150	Ross Tow Boat Co. (Mass.)	Boston, Mass.	28 T Wharf.
49	Tow.	4	106	Cornell Steamboat Co. (N. Y.)	Albany, N. Y.	Kingston, N. Y.
50	Tow.	3	175	Williams Towing Corporation (N. Y.)	New York, N. Y.	299 McDougal Street (B.).
51	Tow.	5	200	Commercial Towing Co. (Mass.)	Boston, Mass.	Commercial Wharf.
52	Tnk.	41	3,100	Pan American Petroleum & Transport Co. (Del.)	Los Angeles, Calif.	714 West Tenth Street.
53	Frt.	32	1,900	Mahoning S. S. Co. (Del.)	Cleveland, Ohio	Leader-News Building.
54	Tow.	5	360	Great Lakes Dredge & Dock Co. (N. J.)	Duluth, Minn.	First National Bank Building.
55	Frt.	6	360	Rockport Granite Co. (Mass.)	Gloucester, Mass.	Rockport, Mass.
56	Frt.	22	1,500	Brown Steamship Co. (N. Y.)	Buffalo, N. Y.	Grand Island, N. Y.
57	Frt.	33	2,200	Panda S. S. Co. (Ohio)	Cleveland, Ohio	Kirby Building.
58	Frt.	41	3,000	United States Shipping Board	Philadelphia, Pa.	Bourse Building.
59	Pas.	4	60	James H. Blaisdell	New York, N. Y.	1565 First Avenue.
60	Frt.	20	1,600	Garland S. S. Co. (Ind.)	Chicago, Ill.	208 South La Salle Street.
61	Frt.	8	350	Doane Tow Boat Co. (Mass.)	Boston, Mass.	74 Long Wharf.
62	Tow.	10	350	American Dredging Co. (Pa.)	Philadelphia, Pa.	308 Chestnut Street.
63	Tow.	3	70	George O. Wilson	Newark, N. J.	618 Market Street.
64	Tow.	4	200	Stanwood Towing Co. (N. J.)	New York, N. Y.	17 Battery Place.
65	Tow.	7	150	Bailey's Towing Line (N. J.)	do.	One hundred and thirty-fifth Street and Park Avenue.

⁹ Formerly st. s. Sinaloa.

¹⁰ Formerly st. s. Norma c/a.

¹¹ Formerly st. s. Peter Coates.

¹² Formerly st. s. Laborer.

¹³ Formerly st. s. Wm. Henry Webb.

¹⁴ Formerly st. s. ^a Pallas.

¹⁴ Formerly st. s. ^b Christiana Baird.

Line No.	Official No.	Signal letters	Rig	Name of vessel	Tonnage		Dimensions			When built	Where built
					Gross	Net	Length	Breadth	Depth		
1	212776		St. s.	Wm. J. Davidson	177	120	96.7	25.2	11.9	1914	Mariners, N. Y.
2	121276		St. s.	Wm. J. DONALDSON	173	118	103.0	21.4	12.0	1903	Baltimore, Md.
3	204417		St. s.	WILLIAM J. FILBERT	7,962	6,189	585.0	60.0	32.0	1907	Lorain, Ohio
4	212224		St. s.	WILLIAM J. GAYNOR	270	183	109.3	24.9	13.4	1914	Elizabethport, N. J.
5	200546		St. s.	Wm. J. Kelly	52	26	66.4	18.8	6.4	1903	Scranton, Miss.
6	214588		St. s.	William J. Moran	92	62	76.7	20.7	8.9	1916	West New Brighton, N. Y.
7	207790		St. s.	WILLIAM J. OLCOTT	7,568	5,712	580.0	58.2	33.2	1910	Ecorse, Mich.
8	145635		St. s.	Wm. J. Taylor, Jr.	71	35	70.0	19.6	8.5	1892	Tottenville, N. Y.
9	76485		St. s.	William J. Tracy	134	91	85.0	20.5	10.2	1884	Philadelphia, Pa.
10	225506		St. p.	Wm. J. Twining	359	246	167.7	32.0	5.5	1881	Mobile, Ala.
11	223607		St. s.	WILLIAM K. FIELD	8,195	6,369	588.0	60.3	27.7	1924	Toledo, Ohio
12	203441		St. s.	Wm. L. Parkhurst	50	39	69.8	16.6	5.2	1906	Croton, N. Y.
13	111172		St. s.	WILLIAM L. STRONG	203	138	102.0	24.0	12.6	1898	Camden, N. J.
14	80330		St. s.	Wm. M. Flanders	58	29	75.4	15.7	7.5	1872	East Boston, Mass.
15	217126	LNKS	St. s.	WILLIAM N. PAGE	5,438	3,339	368.6	55.2	30.5	1918	Camden, N. J.
16	81217		St. s.	Wm. P. Congdon	68	34	75.2	18.0	7.8	1889	do
17	216311		St. s.	WILLIAM P. COWAN	5,429	3,962	420.0	55.0	28.0	1918	Lorain, Ohio
18	210805		St. w.	Wm. P. HALL	195	195	100.0	31.0	5.0	1912	Evansville, Ind.
19	222590		St. w.	Wm. P. FISKE	96	96	120.5	22.5	4.0	1922	Nashville, Tenn.
20	81705	LBGV	St. s.	WILLIAM P. PALMER	2,293	1,609	242.0	42.0	26.6	1900	Cleveland, Ohio
21	208157		St. s.	WILLIAM P. PALMER	7,602	5,746	580.0	58.2	33.2	1910	Ecorse, Mich.
22	209662		St. s.	WILLIAM P. SNYDER, Jr.	8,003	6,650	590.0	64.2	34.2	1912	do
23	223815		St. s.	Wm. R. Hulstzer	45	36	53.0	15.0	6.0	1901	Buffalo, N. Y.
24	81697		St. s.	WILLIAM R. LINN	3,878	2,637	400.0	48.3	23.9	1898	Chicago, Ill.
25	81806		St. s.	William S. Brusstar	174	99	132.0	20.0	9.6	1902	Baltimore, Md.
26	80149		St. s.	Wm. S. Earl	24	12	55.0	14.8	5.8	1859	Philadelphia, Pa.
27	80501		St. s.	Wm. S. Stokley	83	83	96.5	18.0	8.4	1875	do
28	77153		St. s.	WILLIAM S. VARE	26	19	45.8	13.6	5.7	1894	do
29	224809		St. s.	WILLIAM T. COLLINS	593	403	142.0	37.5	13.5	1925	Mariners Harbor, N. Y.
30	135283		St. s.	Wm. T. Lancraft	65	45	66.0	20.4	6.6	1877	Norwalk, Conn.
31	202866		St. s.	WILLIAM T. ROBERTS	6,359	5,063	504.0	54.1	30.0	1906	Wyandotte, Mich.
32	221508	MDBP	St. s.	Wm. Boyce Thompson	7,061	4,350	430.3	59.3	33.2	1921	Quincy, Mass.
33	81538		St. s.	Willie	14	9	40.2	14.0	4.8	1896	Philadelphia, Pa.
34	80317		St. s.	Willie Brown	19	10	47.0	13.0	6.0	1871	Buffalo, N. Y.
35	81864		St. s.	Willie Welch	46	31	51.9	16.8	9.2	1903	South Amboy, N. J.
36	217129	LNKW	St. s.	WILLIAMANTIC	4,857	2,992	379.4	53.0	27.0	1918	Tacoma, Wash.
37	206397		St. s.	WILLIS L. KING	7,568	5,712	580.0	58.2	33.2	1911	Ecorse, Mich.
38	217292	LPBH	St. s.	WILLKENO	6,655	4,148	415.0	55.7	31.9	1918	Osaka, Japan
39	200370		St. s.	Willoughby	147	95	104.5	22.0	6.8	1903	South Rondout, N. Y.
40	218903	LSTV	St. s.	WILLPOLO	4,810	3,036	386.8	52.2	27.4	1919	Arlington, N. Y.
41	219628	LVQP	St. s.	WILLSOLO	5,817	3,567	434.3	57.7	27.2	1920	Chester, Pa.
42	219684	LVST	St. s.	WILLZIPO	6,611	4,161	415.1	55.7	32.0	1919	Osaka, Japan
43	80884		St. s.	Wilmington	161	110	122.0	22.0	6.0	1882	Philadelphia, Pa.
44	81704		St. s.	WILMINGTON	225	93	88.0	22.0	12.2	1900	Wilmington, Del.
45	211892	LDQS	St. s.	Wilmington	990	571	199.0	41.6	15.4	1913	North Bend, Ore.
46	219401	LVFH	St. s.	WILCOX	5,926	3,808	401.9	54.2	31.3	1919	Tampa, Fla.
47	224175	MFQC	St. s.	WILSON	144	58	90.1	19.6	10.3	1899	Detroit, Mich.
48	81663		St. s.	Wilson P. Foss	58	39	64.2	18.0	8.1	1899	Brooklyn, N. Y.
49	222740	MDWG	St. s.	WILTON	1,827	1,094	233.6	40.2	24.3	1923	Sparrows Point, Md.
50	202440		St. s.	Wincoeco	188	112	122.3	23.8	8.3	1905	Solomons, Md.
51	127163	KMVQ	St. s.	Winchester	415	265	146.2	34.2	12.4	1896	Prosper, Ore.
52	167691		St. s.	Windber	107	73	80.4	21.0	9.7	1900	Noank, Conn.
53	216767	LMNH	St. s.	WINDING GULF	5,438	3,339	368.6	55.2	30.5	1918	Camden, N. J.
54	81475		St. s.	Windsor	193	140	74.4	50.0	4.0	1894	Summerville, N. Y.
55	211820		St. s.	Windsor	208	113	101.0	29.6	8.7	1913	Tottenville, N. Y.
56	81413		St. s.	Winfield S. Cahill	54	28	71.0	18.5	8.0	1892	Baltimore, Md.
57	81626	KNRO	St. s.	WINIFRED	2,551	1,520	283.5	42.2	21.1	1898	Bath, Me.
58	137071		St. s.	Winnetka	23	16	74.6	10.6	5.1	1903	Alexandria Bay, N. Y.
59	81260		St. s.	Winona	20	10	47.0	13.2	5.7	1890	Noank, Conn.
60	219873	LWGV	St. s.	WINONA	4,904	3,034	390.0	54.2	27.8	1920	Hog Island, Pa.
61	218851	LSQR	St. s.	WINONA COUNTY	6,049	3,767	395.5	55.0	31.4	1919	Kearny, N. J.
62	219746	LVWR	St. s.	WINSTON-SALEM	6,223	3,842	395.3	55.1	31.4	1920	Wilmington, N. C.
63	81162		St. s.	Winter Harbor	36	24	70.4	14.0	4.5	1887	Bath, Me.
64	214447		St. s.	WINTERTHUR	103	62	76.4	19.3	9.6	1916	Wilmington, Del.

1 Formerly st. s. ^a Fireproof.
 2 U. S. E. F. C. A. I. S. O. No. 1.
 3 Formerly st. s. William M. Mills.
 4 Formerly st. s. Emergency.
^a Tea Rosa.
 4 Formerly st. s. ^b S. O. Co. No. 8.
^c S. T. Co. No. 8.
^d Socony 8.

^a J. H. Rutter.
 5 Formerly st. s. ^b New York Central Lighterage Co. No. 9.
^c New York Central No. 9.
^d G. C. Cleveland.
 6 Formerly U. S. Engineer Corps St. p. Wm. J. Twining.
 7 Formerly st. s. Robert Van Wyck.
 8 Formerly st. s. John L. Lowry.
 9 Formerly st. s. John J. Hagan.

Line No.	Service	Crew	Indicated horse-power	Name of owner	Home port	Address of owner
1	Tow.	6	250	Erie Railroad Co. (N. Y.)	New York, N. Y.	60 Church Street.
2	Tow.	13	500	Wm. J. Donaldson	Philadelphia, Pa.	Pier 4, Chestnut Street.
3	Frt.	25	1,880	Pittsburgh Steamship Co. (W. Va.)	Duluth, Minn.	Wolvin Building.
4	Frb.	12	950	City of New York	New York, N. Y.	Municipal Building.
5	Tow.	8	150	Suderman & Young (Tex)	Galveston, Tex.	820 United States National Bank Building.
6	Tow.	5	300	Tug William J. Moran (N. Y.)	New York, N. Y.	17 Battery Place.
7	Frt.	25	1,800	Pittsburgh Steamship Co. (W. Va.)	Duluth, Minn.	Wolvin Building.
8	Tow.	5	350	William J. Taylor	New York, N. Y.	42 Franklin Avenue, S. I.
9	Tow.	6	224	Steamtug William J. Tracy (N. Y.)	do.	1 Broadway.
10	Tow.	30	200	Doullut & Ewin (La.)	Mobile, Ala.	Masher Building.
11	Frt.	34	2,200	Reiss Steamship Co. (Del.)	Duluth, Minn.	Sheboygan, Wis.
12	Fer.	2	100	Manhattan State Hospital	New York, N. Y.	Ward Island, N. Y.
13	Frb.	10	400	City of New York	do.	Municipal Building.
14	Tow.	9	250	S. & B. Towboat Co. (La.)	New Orleans, La.	Commercial Building.
15	Frt.	51	2,500	Mystic Steamship Co. (trustees)	Boston, Mass.	111 Devonshire Street.
16	Tow.	6	200	Savannah Lighterage & Transfer Co. (Ga.)	Savannah, Ga.	28 Bay Street East.
17	Tnk.	33	2,000	Standard Oil Co. (Ind.)	Chicago, Ill.	Whiting, Ind.
18	Pas.	24	276	Bisso Ferry Co. (La.)	New Orleans, La.	171 Walnut Street.
19	Frt.	11	100	Nashville Builders Supply Co. (Tenn.)	Nashville, Tenn.	Foot Fatherland Street.
20	Frt.	31	900	American Steamship Co. (N. Y.)	Buffalo, N. Y.	Marine Trust Building.
21	Frt.	31	1,800	Pittsburgh Steamship Co. (W. Va.)	Duluth, Minn.	Wolvin Building.
22	Frt.	35	2,500	Shenango Furnace Co. (Pa.)	Pittsburgh, Pa.	812 Oliver Building.
23	Tow.	3	150	William P. Baker	Oswego, N. Y.	Durhamville, N. Y.
24	Frt.	30	1,900	Pittsburg S. S. Co. (W. Va.)	Duluth, Minn.	Wolvin Building.
25	Fsh.	6	275	Seaboard Oil & Guano Co. (Va.)	Reedville, Va.	Mila, Va.
26	Tow.	2	120	Cornell Steamboat Co. (N. Y.)	Albany, N. Y.	Kingston, N. Y.
27	Pol.	7	300	City of Philadelphia	Philadelphia, Pa.	City Hall.
28	Tow.	3	75	Peter Hagan	do.	127 Walnut Street.
29	Fer.	5	1,200	City of New York	New York, N. Y.	Municipal Building.
30	Oys.	5	75	Ernest E. Ball	New Haven, Conn.	89 Front Street.
31	Frt.	26	1,650	American Steamship Co. (N. Y.)	Buffalo, N. Y.	Marine Trust Building.
32	Tnk.	34	3,000	Sinclair Navigation Co. (Del.)	New York, N. Y.	45 Nassau Street.
33	Tow.	4	75	William E. Bernard	Philadelphia, Pa.	Pier 75, North Wharves.
34	Tow.	5	100	Davidson Steamship Co. (Minn.)	Duluth, Minn.	Bay City, Mich.
35	Tow.	5	75	Pennsylvania R. R. Co. (Pa.)	New York, N. Y.	Jersey City, N. J.
36	Frt.	44	2,500	United States Shipping Board	Tacoma, Wash.	
37	Frt.	24	1,800	Interstate Steamship Co. (W. Va.)	Duluth, Minn.	212 Exchange Building.
38	Frt.	52	3,300	American Merchant Marine S. S. Corporation (Del.)	Wilmington, Del.	Dover, Del.
39	Pas.	6	250	Rock Hall & Baltimore Transportation Co. (Md.)	Baltimore, Md.	Pier 4, Pratt Street.
40	Frt.	38	2,500	Williams Steamship Co. (Del.)	Wilmington, Del.	Du Pont Building.
41	Frt.	40	3,000	do.	do.	Do.
42	Frt.	48	3,200	American Merchant Marine S. S. Corporation (Del.)	do.	Dover, Del.
43	Pas.	6	300	W. O. Manson	Wilmington, N. C.	
44	Tow.	7	650	Pennsylvania R. R. Co. (Pa.)	New York, N. Y.	Jersey City, N. J.
45	Frt.	23	500	Charles Nelson Co. (Calif.)	San Francisco, Calif.	230 California Street.
46	Frt.	46	2,800	United States Shipping Board	Tampa, Fla.	
47	Tow.	7	350	Washington Tug & Barge Co. (Wash.)	Seattle, Wash.	Pier 40.
48	Tow.	4	178	Cornell Steamboat Co. (N. Y.)	Albany, N. Y.	Kingston, N. Y.
49	Frt.	26	1,300	Eastern Steamship Lines (Me.)	Portsmouth, N. H.	Elliot, Me.
50	Frt.	3	320	Mary O. Huntley	New York, N. Y.	Greenport, L. I.
51	Frt.	19	260	Steamer Winchester Corporation (Oreg.)	Marshfield, Oreg.	Reedsport, Oreg.
52	Tow.	7	170	Berwind White Coal Mining Co. (Pa.)	New York, N. Y.	1 Broadway.
53	Frt.	40	2,500	Mystic Steamship Co. (trustees)	Boston, Mass.	111 Devonshire Street.
54	Fer.	3	35	New York State Railways (N. Y.)	Rochester, N. Y.	
55	Frt.	8	300	U. S. Gypsum Transportation Co. (N. Y.)	New York, N. Y.	17 State Street.
56	Frt.	5	200	New Haven Towing Co. (Conn.)	New Haven, Conn.	Belle Dock.
57	Tnk.	32	1,200	Gulf Refining Co. (Tex.)	Port Arthur, Tex.	West Port Arthur, Tex.
58	Tow.	3	35	Johan Christoffersen	New York, N. Y.	Brooklyn, N. Y.
59	Fsh.	5	50	Seaconnet River Fishing Co. (R. I.)	Newport, R. I.	Tiverton, R. I.
60	Frt.	36	2,500	Export Steamship Corporation (N. Y.)	New York, N. Y.	25 Broadway.
61	Frt.	39	2,500	United States Shipping Board	Newark, N. J.	Kearny, N. J.
62	Frt.	43	2,800	do.	Wilmington, N. C.	
63	Frt.	4	150	Independent Steamboat Co. (Me.)	Bath, Me.	Boothbay Harbor, Me.
64	Tow.	5	250	Reading Co. (Pa.)	Wilmington, Del.	Foot King Street.

¹⁰ Formerly st. s. Enterprise.
¹¹ Formerly st. s. E. D. Carter.
¹² Formerly st. s. Eastern Light.
¹³ Formerly st. s. Augustus J. Phillips.
¹⁴ Formerly st. s. Yaphank.
¹⁵ Formerly st. s. Calacet.
¹⁶ Formerly st. s. Eastern Mariner.

¹⁷ Formerly {a U. S. Engineers, st. s. General J. J. Wilson.
 {b U. S. Harbor Tug Wilson.
¹⁸ Formerly st. s. Louisa.
¹⁹ Formerly st. s. Coquille River.
²⁰ Formerly st. s. D. B. Dearborn.
 {a David H.
²¹ Formerly st. s. {b August Johnson.
 {c Stephen Guardino.
²² Formerly st. s. Esther C.

Line No.	Official No.	Signal letters	Rig	Name of vessel	Tonnage		Dimensions			When built	Where built
					Gross	Net	Length	Breadth	Depth		
							Feet	Feet	Feet		
1	81441		St. s.	Winthrop	91	68	76.8	17.6	6.8	1893	Essex, Mass.
2	81543	KMSH	St. s.	WINTHROP	352	239	125.4	26.3	15.0	1896	Philadelphia, Pa.
3	81762		St. s.	Winthrop	43	20	57.0	16.5	6.8	1900	Winthrop, N. C.
4	115912		St. s.	Winthrop	58	33	80.0	18.5	7.5	1883	Wilmington, Del.
5	157399		St. s.	Winyah	143	74	115.0	20.5	9.4	1894	Sparrows Point, Md.
6	218348	LRQM	St. s.	WINYAH	5,492	3,376	400.7	54.2	30.4	1919	Harriman, Pa.
7	80861		St. s.	Wisconsin	1,921	1,567	209.0	40.0	20.9	1881	Wyandotte, Mich.
8	212367		St. s.	WISCONSIN	98	50	71.0	20.0	12.5	1914	Cleveland, Ohio
9	217929	LQTF	St. s.	WISCONSIN BRIDGE	3,545	2,179	324.0	46.2	25.0	1919	Newark, N. J.
10	200646		St. s.	Witch	44	17	60.0	18.0	7.2	1904	Bay City, Mich.
11	81043		St. s.	Wiwurna	98	49	101.5	19.2	7.5	1884	Bath, Me.
12	219999	LWMK	St. s.	Wizard	188	127	94.2	24.6	13.0	1920	Camden, N. J.
13	81245		St. s.	Wonder	34	17	58.2	16.8	6.9	1889	Tottenville, N. Y.
14	224308		St. w.	Woodland	91	53	81.3	20.4	3.9	1915	Portland, Ore.
15	217937	LQVD	St. s.	Woodman	358	198	126.0	29.9	13.7	1919	Solomons, Md.
16	21841	LRVT	St. s.	WOODMANSIE	3,283	1,996	324.0	46.2	25.0	1919	Newark, N. J.
17	77486		St. s.	Woodmencey	82	56	79.7	20.5	10.0	1901	Athens, N. Y.
18	206658	MCNG	St. s.	WOONSOCKET	512	336	162.0	28.2	12.0	1909	Ferrysburg, Mich.
19	218232	LRKT	St. s.	WORCESTER	5,718	3,536	409.6	54.4	27.4	1919	Groton, Conn.
20	222830		St. s.	WORRELL CLARKSON	8,203	6,789	588.0	60.2	27.4	1923	Toledo, Ohio
21	212792		St. s.	Worth, J.	12	8	55.6	13.3	3.0	1914	Atkinson, N. C.
22	81432		St. s.	Wotan	886	712	191.5	36.5	13.6	1893	Marine City, Mich.
23	81850		St. s.	WYADDA	132	90	85.9	19.1	11.0	1902	Seattle, Wash.
24	205458		St. s.	WYANDOTTE	2,450	1,541	346.0	45.2	24.0	1908	Ecorse, Mich.
25	217715	LQGV	St. s.	WYNOOCHE	6,065	3,756	400.7	54.2	30.4	1919	Harriman, Pa.
26	81068		St. p.	Wyoming	833	541	171.0	36.7	13.4	1885	Wilmington, Del.
27	203805	KVTB	St. s.	WYOMING	398	270	140.0	26.8	15.8	1906	Port Richmond, N. Y.
28	219090	LTIS	St. s.	WYOMING	2,689	1,667	253.4	43.8	26.2	1919	Manitowoc, Wis.
29	200586	KSVB	St. s.	WYOMISSING	222	151	104.6	24.0	11.8	1904	Philadelphia, Pa.
30	218706	LSHR	St. s.	WYTHEVILLE	6,098	3,760	395.5	55.0	31.4	1919	Kearny, N. J.
31	27016		St. s.	Xiphias	29	14	53.5	14.5	5.1	1894	Noank, Conn.
32	222884		St. s.	YACHT SUPPLY	12	8	37.0	9.2	4.6	1923	Buffalo, N. Y.
33	220520	MBHR	St. s.	YAKA	5,976	3,700	400.7	54.2	30.2	1920	Harriman, Pa.
34	218164	LRHS	St. s.	YAKLOK	6,046	4,426	401.9	53.1	32.0	1919	Seattle, Wash.
35	204047	KWBR	St. s.	YALE	3,818	514	376.0	61.3	20.2	1906	Chester, Pa.
36	206972		St. s.	Yale	99	36	71.0	20.0	10.2	1909	Cleveland, Ohio
37	223525		St. s.	YALE	1,670	1,136	223.8	42.1	14.1	1923	Elizabethport, N. J.
38	220770	MBSV	St. s.	YALZA	5,976	3,700	400.7	54.2	30.2	1920	Harriman, Pa.
39	221457	MOWQ	St. s.	YANKEE ARROW	8,046	4,960	468.3	62.7	32.0	1921	Camden, N. J.
40	221912	MDKJ	St. s.	YANKTON	544	232	189.0	27.3	16.7	1893	Leith, Scotland
41	209870		St. s.	Yantic	35	19	56.6	18.0	5.0	1912	Noank, Conn.
42	220717	MBRK	St. s.	YAPALAGA	5,976	3,700	400.7	54.2	30.2	1920	Harriman, Pa.
43	213693	LFPN	St. s.	YAUQE	1,414	948	246.0	38.4	15.5	1915	Ecorse, Mich.
44	27677		St. s.	Yellow Jacket	60	28	66.5	18.5	8.5	1900	Seattle, Wash.
45	204278	KWFH	St. s.	Yellowstone	767	456	188.6	38.2	13.6	1907	Fairhaven, Calif.
46	226360		El. s.	YERBA BUENA	2,075	1,325	256.0	68.0	18.7	1927	Oakland, Calif.
47	218038	LRON	St. s.	YESOKING	5,749	3,556	409.6	54.4	27.4	1919	Baltimore, Md.
48	225696		St. w.	YOCONA	349	226	153.5	34.0	5.8	1919	Dubuque, Iowa
49	219052	LTGH	St. s.	YOMACHICHI	7,225	4,665	402.1	54.0	34.4	1919	Tampa, Fla.
50	221009	MCJW	St. s.	YORBA LINDA	6,900	4,250	435.0	56.2	33.5	1921	Alameda, Calif.
51	216892	LMTV	St. s.	YORK	1,998	1,179	251.0	43.6	18.1	1918	Duluth, Minn.
52	218160	LRHQ	St. s.	YORK HARBOR	2,427	1,471	264.0	42.2	21.9	1919	Mariners Harbor, N. Y.
53	27682		St. s.	YOSEMITE	3,554	2,719	356.0	50.0	28.0	1901	Wyandotte, Mich.
54	215958	LJPT	St. s.	YOSEMITE	6,077	4,409	402.6	53.0	32.0	1918	Oakland, Calif.
55	222722		St. s.	YOSEMITE	1,782	1,120	216.7	42.1	17.3	1923	San Francisco, Calif.
56	218078	LRFD	St. s.	YOUNGSTOWN	6,633	4,121	395.5	55.0	31.4	1919	Kearny, N. J.
57	220005		St. s.	YOUNGSTOWN	8,262	6,436	580.0	60.2	27.8	1920	Lorain, Ohio
58	222704		St. s.	YOUNGSTOWN	1,553	1,056	206.0	44.0	17.4	1922	Mariners Harbor, N. Y.
59	92936	KPBW	St. s.	YUKON	5,863	3,638	360.0	50.0	19.9	1899	Philadelphia, Pa.
60	165172		St. w.	Yukon	842	603	164.8	35.3	5.9	1913	Seattle, Wash.
61	217332	LPDJ	St. s.	YUKON	4,843	3,635	379.4	53.0	27.0	1918	Tacoma, Wash.
62	214856	LGTF	St. s.	YUMURI	1,835	1,133	270.0	39.5	19.7	1902	Blyth, England
63	212583	LDQG	St. t.	ZACAPA	4,567	2,772	378.9	50.3	29.1	1909	Belfast, Ireland
64	201817		St. s.	Zapora	318	187	146.0	24.0	11.4	1905	Tacoma, Wash.
65	218701	LSHP	St. s.	ZAREMBO	4,957	3,073	380.2	53.1	27.0	1919	do
66	28129		St. s.	ZENITH CITY	3,681	2,435	337.5	48.3	23.9	1895	Chicago, Ill.
67	28142		St. s.	Zetes	44	22	58.8	17.4	6.9	1900	East Boston, Mass.
68	216984	LNCM	St. s.	ZIRKEL	6,073	4,427	402.6	53.0	32.0	1918	Oakland, Calif.
69	225632	MOCR	St. s.	Zizania	439	298	157.3	27.3	10.7	1888	Baltimore, Md.
70	28101		St. s.	Zopfar Mills	185	121	120.5	25.2	8.0	1882	Wilmington, Del.
71	28145		St. s.	Zoraya	129	88	118.4	18.0	10.8	1901	Port Jefferson, N. Y.

¹ Formerly st. s. S. Thos. Brown.

² Formerly st. s. Dungeness.

³ Formerly st. s.
^a Wisconsin.
^b Naomi.
^c E. G. Crosby.
^d Pilgrim.

⁴ Formerly st. s. ^a Wisconsin Bridge.

^b Sophie Frankel.

⁵ Formerly st. s. ^a Joseph P. Ford.

^b Fred B. Dalzell.

⁶ Formerly st. s. Mackinac.

⁷ Formerly st. s. Lake Galata.

Line No.	Service	Crew	Indicated horse-power	Name of owner	Home port	Address of owner
1	Pas.	7	150	Harriet Virginia Pease	New York, N. Y.	Yonkers, N. Y.
2	Tow.	12	800	J. S. Packard Dredging Co. (N. J.)	Providence, R. I.	1004 Turks Head Building.
3	Frt.	6	50	P. P. Walker	Norfolk, Va.	
4	Tow.	3	200	William E. Hedger Co. (N. Y.)	New York, N. Y.	25 Broadway.
5	Frt.	6	300	Martin Christiansen	Duluth, Minn.	Lake Avenue, South.
6	Frt.	45	3,000	United States Shipping Board	Philadelphia, Pa.	Bourse Building.
7	Pas.	38	600	Goodrich Transit Co. (Del.)	Duluth, Minn.	228 Lake Avenue South.
8	Tow.	5	500	Great Lakes Towing Co. (N. J.)	do.	N. P. Dock.
9	Frt.	37	1,500	American S. S. Corporation (Del.) ^a	New York, N. Y.	11 Stone Street.
10	Frt.	2	175	Wm. H. Sharp	Port Huron, Mich.	Bay City, Mich.
11	Pas.	6	150	Eastern Steamship Lines (Me.)	Portsmouth, N. H.	Eliot, Me.
12	Tow.	10	650	United States Shipping Board	Philadelphia, Pa.	Bourse Building.
13	Tow.	4	42	Newton Creek Towing Co. (N. Y.)	New York, N. Y.	Long Island City, N. Y.
14	Mso.	4	166	G. M. Walker	Portland, Oreg.	160 First Street.
15	Tow.	13	1,000	Cahill Towing Line (N. J.)	New York, N. Y.	11 Moore Street.
16	Frt.	38	1,500	United States Shipping Board	Newark, N. J.	Kearny, N. J.
17	Tow.	5	100	James F. Woodmencey	New York, N. Y.	Jersey City, N. J.
18	Frt.	21	700	Pawtucket & New York Transportation Co. (R. I.)	Providence, R. I.	Pawtucket, R. I.
19	Frt.	45	2,500	United States Shipping Board	New London, Conn.	Groton, Conn.
20	Frt.	31	2,100	Kinsman Transit Co. (Ohio)	Cleveland, Ohio	Rockefeller Building.
21	Frt.	2	15	W. A. Bordeaux	Wilmington, N. C.	
22	Frt.	13	490	Nessen Transportation Co. (Mich.)	Grand Haven, Mich.	Manistee, Mich.
23	Tow.	5	450	Henry C. Peterson (Calif.)	San Francisco, Calif.	Pier 16.
24	Frt.	20	1,100	Wyandotte Transportation Co. (Mich.)	Detroit, Mich.	1622 Ford Building.
25	Frt.	43	3,000	United States Shipping Board	Philadelphia, Pa.	Bourse Building.
26	Fer.	6	600	City of New York	New York, N. Y.	Municipal Building.
27	Frt.	16	900	Bee Line Transportation Co. (Del.)	Perth Amboy, N. J.	Box 232.
28	Frt.	41	1,500	Merchants & Miners Transportation Co. (Md.)	Baltimore, Md.	Pier 3, Pratt Street.
29	Tow.	12	500	Reading Co.	Philadelphia, Pa.	Reading Terminal.
30	Frt.	40	3,000	United States Shipping Board	Newark, N. J.	Kearny, N. J.
31	Tow.	3	150	O. A. Gilbert	Boston, Mass.	99 State Street.
32	Mso.	1	30	John Connelly	Buffalo, N. Y.	165 Ohio Street.
33	Frt.	45	3,000	United States Shipping Board	Philadelphia, Pa.	Bourse Building.
34	Frt.	45	2,800	do.	Seattle, Wash.	841 Railroad Avenue South.
35	Pas.	124	10,000	Los Angeles S. S. Co. (Calif.)	Los Angeles, Calif.	Wilmington, Calif.
36	Tow.	4	500	Great Lakes Towing Co. (Ohio)	Cleveland, Ohio	Union Trust Building.
37	Frt.	14	2,000	John W. Sullivan Co. (N. Y.)	New York, N. Y.	827 East Ninth Street.
38	Frt.	42	3,000	United States Shipping Board	Philadelphia, Pa.	Bourse Building.
39	Tnk.	41	3,200	Standard Transportation Co. (Del.)	New York, N. Y.	26 Broadway.
40	Frt.	14	750	Robert J. Murray	Boston, Mass.	182 Devonshire Street.
41	Pas.	3	90	George Schmidt	New Haven, Conn.	504 Woodward Avenue.
42	Frt.	42	3,000	United States Shipping Board	Philadelphia, Pa.	Bourse Building.
43	Frt.	27	1,000	Clyde S. S. Co. (Me.)	New York, N. Y.	Pier 36, North River.
44	Tow.	6	200	Pacific Tow Boat Co. (Wash.)	Seattle, Wash.	Pier 1.
45	Frt.	21	700	Sudden & Heltman Lumber Co. (Calif.)	San Francisco, Calif.	1950 Third Street.
46	Fer.	45	2,250	American Trust Co. (Calif.)	do.	464 California Street.
47	Frt.	44	2,500	United States Shipping Board	Baltimore, Md.	22 Light Street.
48	Tow.	15	450	Patton-Tully Transportation Co. (Tenn.)	Memphis, Tenn.	Foot Keel Avenue.
49	Frt.	46	2,800	United States Shipping Board	Tampa, Fla.	
50	Tnk.	40	3,100	Standard Transportation Co. (Del.)	New York, N. Y.	26 Broadway.
51	Frt.	33	1,250	Merchants & Miners Transportation Co. (Md.)	Baltimore, Md.	112 South Gay Street.
52	Frt.	36	2,500	United States Shipping Board	New York, N. Y.	45 Broadway.
53	Frt.	23	1,000	Fontana S. S. Co. (Ohio)	Cleveland, Ohio	Union Trust Co.
54	Frt.	41	2,500	United States Shipping Board	San Francisco, Calif.	369 Pine Street.
55	Fer.	13	400	Southern Pacific Co. (Ky.)	do.	Southern Pacific Building.
56	Frt.	33	2,500	United States Shipping Board	Newark, N. J.	Kearny, N. J.
57	Frt.	35	2,300	Brier Hill S. S. Co. (Ohio)	Cleveland, Ohio	Union Trust Building.
58	Fer.	9	1,500	Erie Land & Improvement Co. (N. J.)	New York, N. Y.	50 Church Street.
59	Pas.	115	5,000	Alaska S. S. Co. (Nev.)	do.	120 Broadway.
60	Pas.	34	400	American Yukon Navigation Co. (W. Va.)	Juneau, Alaska	Skagway, Alaska.
61	Frt.	53	2,500	United States Shipping Board	Tacoma, Wash.	
62	Frt.	32	1,000	New York & Cuba Mail S. S. Co. (Ma.)	New York, N. Y.	Foot Wall Street.
63	Pas.	102	3,650	United Fruit S. S. Corporation (Del.)	do.	17 Battery Place.
64	Fsh.	39	1,000	Booth Fisheries Co. (Del.)	Seattle, Wash.	Chicago, Ill.
65	Frt.	34	2,500	United States Shipping Board	Tacoma, Wash.	
66	Frt.	25	1,100	Pittsburgh S. S. Co. (W. Va.)	Duluth, Minn.	Wolvin Building.
67	Tow.	5	250	Mystic S. S. Co. (Mass.), trustees	Boston, Mass.	111 Devonshire Street.
68	Frt.	52	2,800	United States Shipping Board	San Francisco, Calif.	369 Pine Street.
69	Frt.	16	650	James A. Ross	Boston, Mass.	201 Devonshire Street.
70	Frb.	12	550	City of New York	New York, N. Y.	Municipal Building.
71	Pas.	5	150	Frank McAvoys	do.	1543 E. Ninety-sixth Street(B).

^a Sold to Edward A. Shewan, Brooklyn, N. Y., but not yet redocumented.

^b Formerly British st. y. Penelope.

^c Formerly U. S. Navy st. s. Yankton.

^d Formerly U. S. Coast Guard st. s. Yocona.

^e Formerly st. s. Lake Helen.

¹ Formerly st. s. H. H. Porter.

² Formerly st. s. ^a Mexico.

³ Formerly st. s. ^b Colon.

⁴ Formerly Cuban st. s. Yumuri.

⁵ Formerly British st. s. Zacapa.

⁶ Formerly U. S. lighthouse tender Zisania.

MOTOR

[For explanations and abbreviations see p. 6]

Line No.	Official No.	Signal letters	Rlg	Name of vessel	Tonnage		Register dimensions			When built	Where built
					Gross	Net	Length	Breadth	Depth		
					Feet			Feet			
1	200821		Ga. s.	A. Booth	14	10	53.7	11.7	3.6	1904	Astoria, Oreg.
2	223764		Ol. s.	A. G.	11	8	36.0	12.1	3.8	1916	San Francisco, Calif.
3	106779		Ga. s.	A. Francis	10	8	41.8	10.3	2.8	1890	Beaufort, N. C.
4	106584		Ga. s.	A. Gillis	11	7	53.6	14.4	3.5	1888	Somerset County, Md.
5	220015		Ga. s.	A. K.	10	7	34.7	9.9	4.2	1920	Seattle, Wash.
6	106781		Ga. s.	A. Rasmussen	20	9	58.0	16.4	4.0	1890	Tilghmans Island, Md.
7	203528		Ga. s.	A. Von Nyvenheim	42	40	85.0	23.8	6.0	1906	Champ, Md.
8	221565		Ol. s.	A. W.	15	12	34.5	10.0	4.6	1920	Manitowoc, Wis.
9	220940		Ga. p.	A. A. Brame	12	12	64.5	18.7	2.1	1920	Louisville, Ky.
10	224369		Ol. s.	A. A. Kemp	25	17	48.0	13.4	4.2	1924	Coconut Grove, Fla.
11	209623		Ol. s.	A. B. Carpenter	174	118	100.4	23.8	9.3	1912	Winslow, Wash.
12	225238		Ga. s.	A. B. Govey	10	6	33.0	11.1	4.8	1925	Seattle, Wash.
13	210903		Ga. s.	A. B. Johnson	13	6	45.1	10.1	4.1	1912	Norfolk, Va.
14	214775		Ga. s.	A. B. Newcomb	34	14	61.8	20.5	5.2	1917	Greenwich Piers, N. J.
15	107541		Ol. s.	A. C. D.	14	13	39.4	14.0	3.7	1900	South Boston, Mass.
16	205303		Ga. s.	A. C. Frazer	30	19	49.3	17.6	5.4	1908	Port Jefferson, N. Y.
17	201837		Ga. s.	A. C. Tresselt	11	8	34.3	14.0	4.1	1905	Atlantic City, N. J.
18	224234		Ga. s.	A. E. F.	13	8	37.5	12.0	2.9	1924	Lockport, La.
19	107054		Ga. s.	A. E. Parks	20	13	60.0	16.7	4.6	1893	Fairmont, Md.
20	107816		Ga. s.	A. E. Vreeland	21	12	43.0	15.9	4.4	1902	Stratford, Conn.
21	223989		Ol. s.	A. E. Warren	127	103	86.8	22.9	11.3	1924	Pensacola, Fla.
22	106996		Ga. s.	A. E. Whitaker	21	11	47.0	17.2	5.1	1893	Bridgeton, N. J.
23	226342		Ol. s.	A. E. Williams	75	40	80.4	20.9	8.9	1927	Alameda, Calif.
24	226432		Ol. s.	A. F. Rich	74	50	67.1	17.6	9.4	1927	Seattle, Wash.
25	224476		Ol. s.	A. G. Laun	111	75	81.5	20.8	9.8	1918	Kingston, N. Y.
26	219393		Ga. s.	A. H. Daughdrill	35	30	53.7	18.6	4.6	1920	Fish River, Ala.
27	211292		Ga. s.	A. H. J.	14	12	38.0	9.8	4.0	1912	Elk Rapids, Mich.
28	223123		Ga. s.	A. L. Lindsley	14	9	36.6	10.3	4.6	1923	Seattle, Wash.
29	215336		Ga. s.	A. M. Guthrie	6	6	26.1	13.0	3.5	1890	Forked River, N. J.
30	106322		Ga. s.	A. M. Smith	16	15	49.0	15.5	3.4	1884	Northport, N. Y.
31	217893		Ga. s.	A. P. Gilles	9	7	40.6	10.0	3.6		Unknown
32	213025		Ga. s.	A. R. B.	16	11	39.2	11.6	5.8	1915	Seattle, Wash.
33	208452		Ga. s.	A. S. Danes	6	5	29.2	12.3	2.9	1911	Patchogue, N. Y.
34	219609		Ga. s.	A. S. F. Co. No. 4	27	18	51.9	15.0	3.9	1920	Port Blakely, Wash.
35	1930		Ga. s.	A. T. Haynes	35	23	59.0	19.7	5.5	1869	Tremont, Me.
36	106119		Ga. s.	A. V. Mace	6	6	43.0	10.0	3.0	1882	Dorchester County, Md.
37	106377		Ga. s.	A. W. Ruark	15	7	56.3	14.5	3.7	1885	Madison, Md.
38	107339		Ol. s.	A. W. Sterrett	206	127	99.8	32.6	6.4	1898	Seattle, Wash.
39	106112		Ga. s.	A. and A. Reeves	57	51	60.3	24.8	5.5	1882	Tuckahoe, N. J.
40	107061		Ga. s.	A. and E. Blackman	26	13	53.5	18.5	4.9	1893	Port Norris, N. J.
41	106204		Ga. s.	A. and W. Manee	11	7	34.0	15.1	3.9	1883	Tottenville, N. Y.
42	211946		Ga. s.	A. Lincoln Ford	19	16	40.7	15.3	4.6	1913	do.
43	222233		Ga. s.	A. Platt Andrews	42	33	64.5	18.2	8.0	1922	Essex, Mass.
44	223810		Ga. s.	Abacoa	14	11	41.2	12.4	4.4	1924	Arcobio, P. R.
45	215934		Ga. s.	Abe	7	6	32.3	9.1	3.9	1918	Gig Harbor, Wash.
46	223157		Ol. s.	Aberranco	59	16	71.0	21.0	9.4	1923	South Freeport, Me.
47	225791		Ga. s.	Able's Irish Rose	12	9	35.5	10.7	5.0	1926	Boston, Mass.
48	216782		Ga. s.	Abiworks No. 1	14	11	40.3	12.0	4.5	1914	Brooklyn, N. Y.
49	216771		Ga. s.	Abiworks No. 2	10	7	33.5	12.0	3.9	1917	Inwood, N. Y.
50	205966		Ga. s.	Abiworks No. 3	26	22	45.7	16.7	5.1	1909	Tottenville, N. Y.
51	224937		Ol. s.	Abraham Lincoln	63	38	77.7	19.5	7.2	1925	San Diego, Calif.
52	225860		Ga. s.	Abraham Lincoln	15	7	50.0	14.1	5.0	1926	Avila, Calif.
53	216795		Ga. s.	Absecon	8	7	30.3	9.3	3.3	1908	Atlantic City, N. J.
54	225021		Ga. s.	Absolute	12	10	42.9	9.5	4.3	1917	Paulsboro, N. J.
55	106253		Ga. s.	Acacia	31	20	58.6	15.2	6.0	1884	Essex, Mass.
56	218190		Ga. s.	Acacia	10	7	37.6	11.3	4.2	1919	Warrenton, Oreg.
57	216206		Ga. s.	Acadia	10	6	35.0	10.0	4.9	1918	Vancouver, Wash.
58	213268		Ga. w.	Acayweh	27	14	44.8	9.0	2.5	1915	Bowling Green, Ky.
59	212717		Ga. s.	Accilla	12	8	46.9	12.2	2.7	1914	Out Off, La.
60	201223		Ga. s.	Accomac	13	9	46.2	10.0	2.2	1904	Greenbackville, Va.
61	217897		Ga. s.	Ace	13	9	57.3	20.5	3.4	1919	Los Angeles, Calif.
62	221039		Ga. s.	Ace	12	8	36.2	12.0	4.6	1920	Clinton, Tex.
63	226205		Ga. s.	Ace	9	7	32.8	9.3	3.9	1926	Juneau, Alaska
64	223772		Ol. s.	Achille Paladini	49	22	67.2	18.5	6.9	1924	San Francisco, Calif.
65	219763		Ga. s.	Acllpou	14	11	51.3	13.7	3.2	1920	Vermillion, Ohio.

¹ Formerly ^a U. S. Navy tug No. 62.
^b U. S. Coast Guard st. s. Chattahoochee.

² Formerly ol. s. Anna E. Fay.
³ Formerly ga. s. Carlton A. Smith.

VESSELS

[For explanations and abbreviations see p. 6]

Line No.	Service	Crew	Horse-power	Name of owner	Home port	Address of owner
1	Fsh.	1	40	Booth Fisheries Co. (Del.)	Astoria, Oreg.	Foot Thirty-third Street.
2	Tow.	1	55	Albert O. Moe	San Francisco, Calif.	Oakland, Calif.
3	Frt.	1	20	C. P. Dey	Beaufort, N. C.	
4	Frt.	1	15	J. M. Kellum	Reedville, Va.	Weems, Va.
5	Fsh.	2	12	Ole Vike	Ketchikan, Alaska	
6	Oys.	5	50	Mrs. Mary E. Phillips	Newport News, Va.	Hampton, Va.
7	Pas.	3	75	Edenton Mackey Ferry Co.	Elizabeth City, N. C.	Edenton, N. C.
8	Fsh.	4	30	Fred Wilke	Milwaukee, Wis.	Two Rivers, Wis.
9	Tow.	3	60	River Sand & Gravel Co. (Ky.)	Louisville, Ky.	Owensboro, Ky.
10	Msc.	2	30	William J. Matheson	Miami, Fla.	418 Southwest Second Avenue.
11	Frt.	7	180	Alexander Allan	Seattle, Wash.	C/o National Grocery Co.
12	Tow.	2	100	Simpson Logging Co. (Wash.)	do	1010 White Building.
13	Oys.	1	32	Louis Grebb	Baltimore, Md.	Key Highway and Lawrence Street.
14	Oys.	6	36	A. B. Newcomb	Philadelphia, Pa.	Newport, N. J.
15	Tow.	1	36	R. I. Livestock Co. (R. I.)	Providence, R. I.	1190 Eddy Street.
16	Frt.	3	50	Patrick McGovern (N. Y.)	New York, N. Y.	50 East Forty-second Street.
17	Fsh.	1	16	George Headley	Philadelphia, Pa.	Wildwood, N. J.
18	Frt.	2	16	Antoine L. Federine	New Orleans, La.	Lockport, La.
19	Frt.	15	20	A. P. Dawson	Annapolis, Md.	Mayo, Md.
20	Frt.	1	50	E. I. du Pont de Nemours & Co. (Del.)	Wilmington, Del.	Tenth and Market Streets.
21	Fsh.	9	150	Warren Fish Co. (Fla.)	Pensacola, Fla.	Baylen Street Wharf.
22	Oys.	6	25	David Wallen	Philadelphia, Pa.	Fairton, N. J.
23	Tow.	1	300	Harbor Tug & Barge Co. (Calif.)	San Francisco, Calif.	Mission Street Wharf.
24	Fsh.	9	110	New England Fish Co. (Me.)	Seattle, Wash.	44 Boston Fish Pier.
25	Tow.	9	375	Arundel Corporation (Md.)	Baltimore, Md.	Pier 2, Pratt Street.
26	Frt.	5	45	Florida Railroad & Navigation Corp. (Fla.)	Tampa, Fla.	Everglades, Fla.
27	Frt.	2	20	Elmer Calkins	Grand Haven, Mich.	Petoskey, Mich.
28	Mso.	4	30	Board of Home Mission of Presbyterian Church in U. S. A. (N. Y.)	Ketchikan, Alaska	
29	Fsh.	1	12	J. Wynne Kelley	Philadelphia, Pa.	Tuckerton, N. J.
30	Frt.	1	37	Fred Hansen	New York, N. Y.	Jersey City, N. J.
31	Fsh.	1	12	Frank Decker	do	Palisades Park, N. J.
32	Fsh.	5	40	Olaf Hansen	Seattle, Wash.	Hoodspoint, Wash.
33	Fsh.	1	12	Anna Wood	New York, N. Y.	15 Bransford Street.
34	Fsh.	2	32	Shepherd Point Packing Co. (Wash.)	Seattle, Wash.	Colman Building.
35	Frt.	2	32	Seaport Navigation Co. (Me.)	Eastport, Me.	Water Street.
36	Frt.	1	15	Charles J. Hopkins	Baltimore, Md.	Princess Anne, Md.
37	Mso.	1	20	George K. Carlton	Newport News, Va.	West Point, Va.
38	Frt.	14	75	Merchants Transpn. Co. (Wash.)	Tacoma, Wash.	801 South Stevens Street.
39	Frt.	2	17	Booth & Chase (Mass.)	Fall River, Mass.	29 Bedford Street.
40	Fsh.	3	50	Frank S. Lodge	Philadelphia, Pa.	Greenwich, N. J.
41	Mso.	3	12	Allen N. Spooner & Son (N. Y.)	New York, N. Y.	Pier 11, North River.
42	Frt.	2	60	A. Lincoln Ford	Bridgeport, Conn.	Sound Beach, Conn.
43	Fsh.	12	60	Joaquin J. Silveira	Gloucester, Mass.	19 Sadler Street.
44	Tow.	1	45	A. Pla, jr.	San Juan, P. R.	Areelbo, P. R.
45	Fsh.	1	12	Andrew K. Anderson	Seattle, Wash.	Kingston, Wash.
46	Fsh.	9	70	T. H. Soule	Portland, Me.	South Freeport, Me.
47	Pas.	2	35	Hugh H. Hoffman	Boston, Mass.	8 Benner Street.
48	Mso.	1	50	Atlantic Basin Iron Works (N. Y.)	New York, N. Y.	167 Van Brunt Street (B).
49	Tow.	2	30	Ferrocarriles Del Este (P. R.)	San Juan, P. R.	Humacao, P. R.
50	Mso.	2	15	Atlantic Basin Iron Works (N. Y.)	New York, N. Y.	167 Van Brunt Street (B).
51	Fsh.	5	150	Joe S. Soares	San Diego, Calif.	Point Loma, Calif.
52	Fsh.	2	b 35	Helen Schadek	Boston, Mass.	3784 Fourth Street.
53	Frt.	1	46	Russell H. Le Chard	Philadelphia, Pa.	Point Pleasant, N. J.
54	Pas.	1	32	Stephen M. Petho	do	1701 Point Breeze Avenue.
55	Frt.	6	25	William Curry's Sons Co. (Fla.)	Key West, Fla.	1227 Division Street.
56	Fsh.	2	60	Louis Tekos	Astoria, Oreg.	Warrenton, Oreg.
57	Fsh.	1	30	H. B. Hinton	Seattle, Wash.	Westport, Wash.
58	Pas.	2	12	Acauweh Club	Louisville, Ky.	Bowling Green, Ky.
59	Frt.	2	37	Anthony Anzulovich	New Orleans, La.	Empire, La.
60	Mso.	2	24	C. L. Twilley	Cape Charles, Va.	Chincoteague, Va.
61	Pas.	1	50	San Pedro Transportation Co. (Calif.)	Los Angeles, Calif.	San Pedro, Calif.
62	Frt.	1	25	J. V. Allen	Houston, Tex.	1205 Chartres Street.
63	Fsh.	1	b 16	Al. Weathers	Juneau, Alaska	
64	Fsh.	3	165	A. Paladini (Calif.)	San Francisco, Calif.	540 Clay Street.
65	Fsh.	2	45	Earl E. Miniger	Sandusky, Ohio	Vermilion, Ohio.

* Formerly ga. s. Gladys L.

† Formerly Cuban ga. s. Acacia.

Line No.	Official No.	Signal letters	Rlg	Name of vessel	Tonnage		Register dimensions			When built	Where built
					Gross	Net	Length	Breadth	Depth		
					Feet			Feet			
1	217666		Ga. w.	Acme	14	14	65.0	8.0	1.6	1918	Grantsville, W. Va.
2	217974		Ga. s.	Acme	9	6	31.0	9.8	5.5	1919	Anacortes, Wash.
3	209322		Ga. w.	Acorn	13	10	74.0	13.8	1.5	1911	Sistersville, W. Va.
4	224248		Ol. s.	Acorn	43	29	61.2	24.9	5.4	1924	Seattle, Wash.
5	203623		Ga. s.	Acquiesced	45	23	75.9	23.8	4.7	1906	Biloxi, Miss.
6	106580		Ga. s.	Active	44	30	64.8	16.8	5.7	1888	Port Jefferson, N. Y.
7	107172		Ga. s.	Active	22	19	49.6	14.6	4.6	1895	East Providence, R. I.
8	107179		Ga. s.	Active	14	13	41.4	14.6	5.6	1895	Essex, Mass.
9	208672		Ga. s.	Active	14	12	40.6	11.0	3.8	1911	Kasaan, Alaska
10	210994		Ga. s.	Active	14	10	42.7	12.4	4.2	1912	San Francisco, Calif.
11	211303		Ga. s.	Active	13	8	33.5	11.1	3.7	1913	Tracyton, Wash.
12	211683		Ga. s.	Active	12	10	42.0	8.0	3.4	1913	Prosper, Oreg.
13	213142		Ga. s.	Active	10	9	35.4	9.4	3.6	1907	Patchogue, N. Y.
14	213978		Ga. s.	Active	15	10	50.4	13.4	4.1	1916	Camden, N. J.
15	214219		Ga. s.	Active	32	25	52.7	14.3	6.6	1916	Gig Harbor, Wash.
16	221718		Ol. s.	Active	14	6	41.5	12.4	4.0	1921	Ridgefield, Wash.
17	225629		Ga. s.	Active	10	7	32.0	9.9	4.6	1913	Foulsbo, Wash.
18	223700		Ga. s.	Active II	12	8	35.4	10.5	4.9	1924	Seattle, Wash.
19	216247		Ga. s.	Actor	9	7	32.7	9.4	4.8	1918	do
20	212201		Ga. s.	Acushla	10	9	32.2	9.0	4.4	1914	do
21	215023	LIICF	Ol. s.	Acushla	135	70	104.1	25.0	11.6	1917	Essex, Mass.
22	107715		Ga. s.	Ada	8	6	41.0	13.5	3.5	1901	Exmore, Va.
23	211130		Ga. s.	Ada	15	10	37.6	10.9	5.4	1913	Seattle, Wash.
24	213629		Ga. s.	Ada	7	5	29.5	9.9	4.8	1914	New Rochelle, N. Y.
25	218544		Ga. s.	Ada	14	8	48.8	11.2	5.3	1919	New Orleans, La.
26	218665		Ga. w.	Ada	20	12	55.5	10.9	3.2	1919	Frazier, Mont.
27	205625		Ga. s.	Ada J.	5	5	28.5	11.8	3.0	1900	Atlantic City, N. J.
28	1324		Ga. s.	Ada Adella	31	15	62.0	17.9	5.5	1866	Eastport, Me.
29	107410		Ga. s.	Ada Ballenger	17	13	49.2	15.9	6.4	1898	Alexandria, Va.
30	107431		Ol. s.	Ada Elizabeth	14	13	37.6	15.3	3.8	1899	Key West, Fla.
31	208608		Ga. s.	Ada Groah	5	5	25.3	7.8	7.2	1911	Creswell, N. C.
32	107630		Ga. s.	Ada May	6	6	23.9	10.4	5.6	1901	Bremen, Me.
33	201157		Ga. s.	Ada May	14	11	39.9	13.9	6.7	1904	Eastport, Me.
34	201992		Ga. s.	Ada May	10	5	36.5	8.0	2.0	1905	St. Petersburg, Fla.
35	223966		Ga. s.	Ada May	10	9	31.3	9.4	4.4	1924	Ketchikan, Alaska
36	100110		Ga. s.	Ada Velma	18	13	43.4	15.4	4.6	1882	Northport, N. Y.
37	106596		Ga. s.	Ada C. Shull	34	21	67.0	21.0	5.8	1888	Solomons, Md.
38	222268		Ga. w.	Adah	26	26	64.3	13.1	2.9	1922	Madison, Ind.
39	107424		Ga. s.	Adam Weber	64	62	73.9	24.2	5.6	1896	Tottenville, N. Y.
40	207681		Ga. s.	Addle	7	6	34.9	12.5	4.0	1904	Georgetown, S. C.
41	211618		Ga. s.	Addie & Neva	11	5	44.0	10.5	4.5	1913	Thomaston, Me.
42	107532		Ga. s.	Addie May	18	14	44.0	16.3	4.1	1900	Southport, N. C.
43	222831		Ga. w.	ADDIE MAY	29	29	60.4	20.0	2.8	1923	Grafton, Ill.
44	107626		Ga. s.	Addie B. Robbins	30	14	56.0	19.3	5.7	1901	Greenwich, N. J.
45	107384		Ga. s.	Addie S. Riggin	29	16	56.0	19.0	4.7	1898	Mauricetown, N. J.
46	216417		Ga. s.	Addington	11	7	32.8	10.7	5.3	1918	Tacoma, Wash.
47	226224		Ol. s.	Addington	38	26	64.3	14.8	7.3	1927	Seattle, Wash.
48	220252		Ga. s.	Adelaide	12	8	42.5	10.5	3.7	1920	Crittenden, Va.
49	107191		Ga. s.	Adele	9	6	48.4	10.4	3.6	1889	Mount Clemens, Mich.
50	225287		Ol. s.	Adele	28	10	48.8	13.5	6.1	1926	Norfolk, Va.
51	201020		Ol. s.	Adele Hobson	73	37	64.9	28.0	5.2	1904	San Francisco, Calif.
52	209082		Ga. s.	Adelheid	12	11	31.8	10.0	4.9	1911	Fort Republic, N. J.
53	13330		Ga. s.	Adelia Hloks	34	32	58.8	19.4	4.8	1849	Marcus Hook, Pa.
54	106473		Ga. s.	Adelia Ockers	7	5	29.8	13.4	3.2	1883	Bayport, N. Y.
55	107744		Ga. s.	Adellne	7	5	36.4	13.0	3.0	1900	Somers Point, N. J.
56	215590		Ga. s.	Adellne	8	6	36.1	9.2	4.3	1913	Seattle, Wash.
57	115984		Ga. s.	Adella Sharp	14	6	40.0	16.0	4.3	1894	Leesburg, N. J.
58	216433		Ga. s.	Adelle McLoon	19	7	45.6	23.8	5.3	1913	Friendship, Me.
59	208834		Ga. s.	Adelphus	31	21	56.2	13.1	6.8	1911	Seattle, Wash.
60	225440		Ga. s.	Adl	22	15	57.6	21.0	3.3	1926	Houston, Tex.
61	214937		Ga. s.	Adjograce	11	7	31.7	11.8	4.8	1917	West Sayville, N. Y.
62	214954		Ga. s.	Adler	15	14	35.0	11.4	5.2	1917	Douglas, Alaska
63	225118		Ga. s.	Adl. Teghetoft	10	6	39.8	12.4	2.9	1923	Olga, La.
64	105170		Ga. s.	Admiral	28	24	67.6	17.3	5.1	1872	New Brunswick, N. J.
65	107500		Ga. s.	Admiral	29	29	61.0	19.2	4.6	1899	Beaufort, N. C.
66	209933		Ga. s.	Admiral	14	10	41.3	16.0	4.1	1912	Tottenville, N. Y.
67	107471		Ga. s.	Admiral	6	6	25.0	11.6	3.6	1898	Osterville, Mass.
68	200605		Ga. s.	Admiral	14	12	43.7	16.9	2.8	1904	Patchogue, N. Y.
69	210440		Ga. s.	Admiral	11	8	43.8	10.4	7.9	1912	Houston, Tex.
70	213108		Ga. s.	Admiral	33	23	52.3	14.3	6.3	1915	Tacoma, Wash.
71	222034		Ol. s.	Admiral	13	9	38.0	13.6	4.0	1906	Camden, N. J.
72	107389		Ga. s.	Admiral Dewey	8	8	41.2	24.3	3.5	1896	Crisfield, Md.
73	214217	LDGB	Ol. s.	ADMIRAL PEARY	1,951	1,144	252.0	43.7	21.2	1916	Toledo, Ohio
74	107713		Ga. s.	Admiral Schley	22	17	56.0	16.0	5.4	1901	Atlantic City, N. J.
75	209641		Ga. s.	Admiralty	48	31	69.5	16.0	6.4	1912	Seattle, Wash.
76	222014		Ga. s.	Adolph	6	5	29.5	9.0	4.2	1911	Chicago, Ill.
77	212987		Ga. s.	Adriatic	30	21	47.8	14.4	6.4	1915	Tacoma, Wash.
78	223392		Ga. s.	Adriatic	42	18	60.5	15.5	7.0	1920	Los Angeles, Calif.

1 Formerly ga. s. Jerry.

2 Formerly ga. s. John M. Bromall.

3 Formerly ga. s. Sarah C. Lee.

Line No.	Service	Crew	Horse-power	Name of owner	Home port	Address of owner
1	Pas.	1	12	H. S. Knight	Pittsburgh, Pa.	Creston, W. Va.
2	Fsh.	3	16	E. B. Stone	Tacoma, Wash.	4043 Bell Street.
3	Tow.	2	50	W. F. White	Pittsburgh, Pa.	Sistersville, W. Va.
4	Fer.	2	60	Albert Olson	Seattle, Wash.	Oak Harbor, Wash.
5	Frt.	5	100	Joseph A. Bisso	New Orleans, La.	171 Walnut Street.
6	Tow.	3	150	Inland Dredging Corporation (N. Y.)	New York, N. Y.	215 Montague Street (B.).
7	Frt.	2	42	S. E. Andreassen	do.	1651 Crepsy Avenue (B.).
8	Fsh.	2	36	John F. Silva	Provincetown, Mass.	128 A Commercial Street.
9	Fsh.	1	20	George P. Marshall	Ketchikan, Alaska	
10	Frt.	1	50	Harry Johnson	San Francisco, Calif.	Pier 24.
11	Fsh.	5	16	Geo. T. Myers	Juneau, Alaska	Chatham, Alaska.
12	Tow.	1	20	F. E. Drane	Marshfield, Oreg.	Bandon, Oreg.
13	Tow.	1	15	Lehigh Valley Railroad Co. (N. Y.)	New York, N. Y.	143 Liberty Street.
14	Pas.	1	50	George T. Broy	Philadelphia, Pa.	Oaklyn, N. J.
15	Fsh.	8	40	Alaska Consolidated Canneries (Del.)	Ketchikan, Alaska	
16	Tow.	1	65	J. W. West	Portland, Oreg.	Ridgefield, Wash.
17	Tow.	2	20	George W. Jameson	Seattle, Wash.	Brinnon, Wash.
18	Fsh.	2	16	S. Wick	do.	Bremerton, Wash.
19	Fsh.	2	12	Johannes Fister	Ketchikan, Alaska	
20	Fsh.	1	12	J. O. Foord	do.	
21	Fsh.	20	100	Gorton-Few Vessels Co. (Mass.)	Gloucester, Mass.	Rowe Square, Mass.
22	Frt.	1	8	William Walker	Newport News, Va.	White Marsh, Va.
23	Fsh.	2	20	Peter E. McLean	Seattle, Wash.	3220 West Sixty-fourth Street.
24	Pas.	1	16	Nan Wilfling	New York, N. Y.	Harrison, N. Y.
25	Pas.	3	30	F. G. McFarlane	New Orleans, La.	728 Camp Street.
26	Fer.	1	48	Charles N. Hewitt, jr	Great Falls, Mont.	Poplar, Mont.
27	Fsh.	1	10	Henry S. Jones	Philadelphia, Pa.	Beach Haven, N. J.
28	Frt.	2	36	M. O. McLeod	Eastport, Me.	2 School Street.
29	Frt.	2	10	Wm. A. Faunce	Reedville, Va.	Brook, Va.
30	Tow.	1	24	Timothy Watkins	Miami, Fla.	1027 SW. Eleventh Ave.
31	Frt.	1	7	Calvin Sawyer	Elizabeth City, N. C.	East Lake, N. C.
32	Fsh.	2	10	Robert S. Watson	Portland, Me.	Harpwell, Me.
33	Frt.	1	15	Frank T. Wadsworth	Eastport, Me.	Wadsworth Wharf.
34	Pas.	1	12	J. F. Menge Bros	Key West, Fla.	Fort Myers, Fla.
35	Fsh.	2	15	Jessie Boyce	Ketchikan, Alaska	
36	Oys.	3	35	Beacon Oyster Co.	Newport, R. I.	Wickford, R. I.
37	Frt.	2	40	Island Service Co.	Vineyard Haven, Mass.	Nantucket, Mass.
38	Tow.	4	50	Grant Dean	Louisville, Ky.	Frankfort, Ky.
39	Frt.	2	50	Charles Weyant	New London, Conn.	
40	Pas.	2	10	Antonia A. Smith	Georgetown, S. C.	317 Eurand Street.
41	Frt.	1	30	J. A. Young Co.	Rockland, Me.	Wharf Street.
42	Frt.	2	20	J. W. Brooks	Wilmington, N. C.	
43	Pas.	1	22	E. L. Holliday	St. Louis, Mo.	Thebes, Ill.
44	Oys.	6	45	Alvin O. Robbins	Philadelphia, Pa.	Port Norris, N. J.
45	Oys.	6	60	Mrs. Addie S. Riggin	do.	Do.
46	Fsh.	1	16	Peder P. Brevik	Juneau, Alaska	
47	Fsh.	6	90	Magnus Jacobsen	Seattle, Wash.	6702 Fifth Avenue NW.
48	Msc.	2	40	Baker Carver & Morrell (N. Y.)	New York, N. Y.	37 Water Street.
49	Frt.	2	10	Lee M. Seaman	Marquette, Mich.	Sault Ste. Marie, Mich.
50	Fsh.	7	45	Edward O. Brex	Philadelphia, Pa.	Cape May, N. J.
51	Frt.	1	60	A. F. Johnston	San Francisco, Calif.	Sacramento, Calif.
52	Frt.	1	40	C. B. Tomlin	Philadelphia, Pa.	Margate City, N. J.
53	Frt.	3	40	Edgar R. De Witt	Albany, N. Y.	Cheviot, N. Y.
54	Fsh.	1	14	William Bevelander	New York, N. Y.	West Sayville, N. Y.
55	Tow.	1	35	John H. Van Pelt	Newark, N. J.	Elizabeth, N. J.
56	Fsh.	1	12	Harry Ringstad	Seattle, Wash.	2103 Sixth Avenue.
57	Oys.	5	20	Fred Lund	Philadelphia, Pa.	Port Norris, N. J.
58	Frt.	1	40	A. C. McLoon & Co. (Me.)	Rockland, Me.	McLoon's Wharf.
59	Tow.	2	100	Elliott Bay Towing Co. (Wash.)	Seattle, Wash.	605 American Bank Building.
60	Pas.	4	45	Brazos de Santiago Pass Ferry Co. (Tex.)	Corpus Christi, Tex.	Brownsville, Tex.
61	Fsh.	1	20	Cornelius Zegal	New York, N. Y.	West Sayville, N. Y.
62	Fsh.	1	15	Douglas Island Packing Co. (Alaska)	Juneau, Alaska	Douglas, Alaska.
63	Fsh.	2	20	Nick Bubrig	New Orleans, La.	Boothville, La.
64	Oys.	6	60	J. & J. W. Elsworth Co. (N. J.)	New York, N. Y.	95 Fulton Market.
65	Frt.	1	22	Peter Ruark & Co.	Wilmington, N. C.	Supply, N. C.
66	Pas.	1	25	Charles G. Freiberg	New York, N. Y.	2655 Eighteenth Street (B.).
67	Fsh.	1	6	Herbert L. Thomas	New Bedford, Mass.	Hyannis, Mass.
68	Fsh.	2	14	Howard Foster	New York, N. Y.	Greenport, N. Y.
69	Tow.	1	50	Sabine Towing Co.	Port Arthur, Tex.	Box 262.
70	Fsh.	9	40	E. M. Nielsen	San Diego, Calif.	Point Loma, Calif.
71	Frt.	3	60	Harry P. Williams	Portland, Me.	21 Custom House Wharf.
72	Oys.	2	8	Wm. F. Lowry	Reedville, Va.	Walnut Point, Va.
73	Frt.	26	1,000	Pacific Steamship Co. (Me.)	Seattle, Wash.	1519 Railroad Avenue S.
74	Fsh.	1	25	George H. Handson	Philadelphia, Pa.	Atlantic City, N. J.
75	Fsh.	4	80	Hoonah Packing Co. (Wash.)	Port Townsend, Wash.	Bellingham, Wash.
76	Fsh.	2	12	James La Plant	Marquette, Mich.	Detour, Mich.
77	Fsh.	7	35	Cook Inlet Packing Co. (Wash.)	Seattle, Wash.	405 Pioneer Building.
78	Fsh.	4	60	Dick Perica	Los Angeles, Calif.	San Pedro, Calif.

* Formerly ga. s. Mary Emma.

* Formerly ga. s. Moonlite.

* Formerly ga. s. Carl F. Lehnerns.

Motor Vessels

Line No.	Official No.	Signal letters	Rig	Name of vessel	Tonnage		Register dimensions			When built	Where built
					Gross	Net	Length	Breadth	Depth		
					Feet			Feet			
1	107820		Ga. s.	Adrienne G. D.	41	30	59.3	20.6	4.7	1903	Madisonville, La.
2	107469		Ga. s.	Advance	44	24	69.0	16.8	6.1	1899	Poulsbo, Wash.
3	204307		Ga. s.	Advance	11	9	29.7	12.3	4.6	1907	Stelneway, N. Y.
4	205750		Ga. s.	Advance	17	12	40.0	12.2	4.2	1908	Seattle, Wash.
5	211491		Ga. s.	Advance	24	10	52.0	14.4	7.0	1913	Rockport, Mass.
6	222840		Ga. s.	Advance	40	19	59.7	15.3	6.8	1920	Los Angeles, Calif.
7	105737		Ga. s.	Adventure	6	6	33.0	12.0	2.6	1877	Nansemond County, Va.
8	220070		Ol. s.	Adventure	130	62	107.0	24.5	11.1	1926	Essex, Mass.
9	107516		Ga. s.	Adventurer	20	11	45.8	15.4	3.6	1899	Lake Landing, N. C.
10	210877		Ga. s.	Adventuress	78	42	85.5	21.4	9.8	1913	San Francisco, Calif.
11	215082		Ga. s.	Aegina	25	21	45.9	13.6	6.1	1917	Lemolo, Wash.
12	106765		Ga. s.	Aeneid	11	11	38.0	14.0	3.6	1890	New Orleans, La.
13	222415		Ol. s.	Aeolus	41	16	62.0	16.7	7.8	1922	Friendship, Me.
14	207644		Ga. s.	Aeroplane	17	11	40.7	13.0	4.9	1910	Dookton, Wash.
15	207787		Ga. s.	Aflinty	6	5	31.5	8.2	3.3	1909	Saugatuck, Mich.
16	211467		Ga. s.	Aflinty	8	5	33.8	9.5	4.2	1913	Richardson, Wash.
17	106623		Ga. s.	Afognak	62	10	77.0	20.0	8.0	1889	San Francisco, Calif.
18	210857		Ga. s.	Age of Reason	18	12	39.4	12.9	5.4	1912	Seattle, Wash.
19	107366		Ga. s.	Agala	10	8	29.0	13.3	4.6	1898	Osterville, Mass.
20	106413		Ga. s.	Agnes	53	26	61.9	22.8	4.9	1886	San Francisco, Calif.
21	106965		Ga. s.	Agnes	10	9	50.5	13.7	3.4	1892	Fairmount, Md.
22	107271		Ga. s.	Agnes	29	20	69.5	13.3	6.0	1897	Baltimore, Md.
23	107849		Ga. s.	Agnes	15	10	44.0	15.5	4.6	1903	Ballard, Wash.
24	212704		Ga. s.	Agnes	9	6	27.6	9.5	3.0	1914	North Manitou, Mich.
25	213353		Ga. s.	Agnes	15	12	42.2	13.5	3.5	1906	Toms River, N. J.
26	215254		Ga. s.	Agnes	20	17	47.2	12.8	5.3	1917	Seattle, Wash.
27	219653		Ga. s.	Agnes	9	7	36.7	11.0	2.9	1919	Hoonah, Alaska
28	224453		Ga. s.	Agnes	10	8	33.6	4.9	4.6	1925	Hoodsport, Wash.
29	225282		Ol. s.	Agnes O.	79	66	62.7	20.0	5.4	1926	Jacksonville, Fla.
30	212348		Ga. s.	Agnes F.	17	11	56.1	14.4	4.3	1914	Washington, N. C.
31	212580		Ga. s.	Agnes H.	22	20	42.0	13.4	5.8	1914	Jackson Harbor, Wis.
32	220963		Ga. s.	Agnes H. II.	13	8	49.9	12.4	2.8	1920	Jacksonville, Fla.
33	106506		Ga. s.	Agnes K.	9	7	34.3	13.5	3.4	1887	Patchogue, N. Y.
34	210433		Ga. s.	Agnes K.	22	15	43.3	14.5	5.6	1912	Pattersons Ditch, N. J.
35	213846		Ga. s.	Agnes M.	13	8	43.0	10.8	3.4	1915	Plaquemine, La.
36	213784		Ga. s.	Agnes N.	8	7	35.6	8.0	3.0	1901	Northport, Mich.
37	213806		Ga. s.	Agnes R.	8	7	31.5	7.2	3.6	1906	Winneconne, Wis.
38	226348		Ga. s.	Agnes R.	9	6	33.2	10.3	5.0	1927	Tacoma, Wash.
39	222202		Ga. s.	Agnes S.	18	14	38.9	12.0	4.2	1922	St. James, Mich.
40	225056		Ga. s.	Agnes Sterling	40	27	58.9	18.3	5.4	1925	Amburg, Va.
41	212228		Ga. s.	Agnes W.	19	13	53.1	12.0	4.6	1914	Poulsbo, Wash.
42	226489		Ga. s.	Agnes Ann.	8	5	31.3	8.9	4.1	1927	Seattle, Wash.
43	225889		Ga. s.	AGNES LA BEE	64	45	73.3	16.0	4.3	1926	Pittsburgh, Pa.
44	226210		Ol. s.	Agnes & Myrtle	30	10	57.6	15.6	6.6	1926	Kennebunkport, Me.
45	222615		Ga. s.	Agnolla V.	27	8	42.5	12.8	2.1	1922	Morgan City, La.
46	217966		Ga. s.	Agram	42	28	61.4	14.8	7.3	1919	Los Angeles, Calif.
47	220069		Ga. s.	Agua	8	6	32.0	9.2	4.5	1920	Port Stanley, Wash.
48	214487		Ga. s.	Agullett	16	11	42.0	14.8	4.1	1916	Hastings, Alaska.
49	107856		Ga. s.	Ailsa	10	7	31.0	10.3	4.9	1903	Olga, Wash.
50	214968		Ga. s.	Airdale	38	26	55.6	15.6	6.9	1917	Gig Harbor, Wash.
51	221669		Ol. s.	Airline	140	113	104.2	23.0	8.7	1921	do.
52	221501		Ga. s.	Aisance	14	11	34.5	9.3	4.7	1921	Seattle, Wash.
53	214381		Ga. s.	Ajax	13	7	45.3	10.9	5.2	1907	Savannah, Ga.
54	215604		Ga. s.	Ajax	62	42	73.3	17.6	6.8	1917	Seattle, Wash.
55	107272		Ga. s.	Akista	12	10	41.2	10.9	4.5	1897	Brooklyn, N. Y.
56	212638		Ga. s.	Akropolis	16	11	38.0	12.2	4.7	1914	Bremerton, Wash.
57	223888		Ol. s.	Akutan	57	46	66.5	17.3	8.0	1924	Seattle, Wash.
58	201431		Ga. s.	Alabama	6	6	39.0	13.7	3.0	1904	Hunting Creek, Va.
59	224332		Ol. w.	Alabama	162	137	89.5	22.0	4.8		Unknown
60	226177		Ga. s.	Alabamian	70	35	81.4	21.6	9.7	1926	Pensacola, Fla.
61	212365		Ga. s.	Aladdin	38	29	58.0	13.6	5.6	1914	Chicago, Ill.
62	223286		Ga. s.	Alafia	80	73	85.2	22.0	4.2	1923	Tampa, Fla.
63	215146		Ga. s.	Alameda	42	34	55.2	15.4	7.4	1917	do.
64	209633		Ga. s.	Alamo	14	10	52.0	10.6	3.7	1912	Stockton, Calif.
65	210467		Ga. s.	Alamo	62	54	57.5	18.7	4.9	1910	St. Augustine, Fla.
66	213886		Ga. s.	Alamed II.	10	7	36.0	8.0	4.6	1915	Chicago, Ill.
67	222518		Ol. s.	Alan T. Niven	45	30	62.2	18.8	7.3	1922	Brooklyn, N. Y.
68	107743		Ga. s.	Alarm	28	19	50.1	13.5	5.8	1902	Astoria, Oreg.
69	107820		Ga. s.	Alarm	13	12	42.8	13.8	3.6	1903	Patchogue, N. Y.
70	216131		Ga. w.	Alarm	41	11	55.3	13.8	2.8	1918	Keokuk, Iowa.
71	209742		Ga. s.	Alasco	22	15	44.0	14.0	5.4	1912	Seattle, Wash.
72	215746		Ga. s.	Alasco	46	23	59.7	18.2	6.9	1919	Sausalito, Calif.
73	216028		Ga. s.	Alasco 2	17	5	43.0	12.7	5.1	1918	do.

¹ Formerly ga. s. ^a United States Advance.
^b British Hippo.

¹ Formerly ga. s. Elk.
² Formerly ga. s. Allebast.

Line No.	Service	Crew	Horse-power	Name of owner	Home port	Address of owner
1	Frt.	5	40	Theo. Dendinger.....	New Orleans, La.....	Madisonville, La.
2	Tow.	4	100	Cascade Tug Boat Co. (Wash.).....	Tacoma, Wash.....	Milwaukee, Waterway.
3	Pas.	2	12	Henry Bachman.....	New York, N. Y.....	Long Island City, N. Y.
4	Fsh.	1	20	K. Jessen *.....	Ketchikan, Alaska.....	
5	Fsh.	4	24	Charles I. Goldberg.....	New York, N. Y.....	89 South Street.
6	Fsh.	8	60	Steve Carr.....	Los Angeles, Calif.....	San Pedro, Calif.
7	Frt.	1	15	C. S. Pugh.....	Norfolk, Va.....	318 Flier Street.
8	Fsh.	23	120	Jeffrey F. Thomas.....	Gloucester, Mass.....	12 Washington Square.
9	Frt.	1	15	W. J. Cowells.....	Elizabeth City, N. C.....	Shiloh, N. C.
10	Pit.	5	85	Bar Pilots Benevolent and Protective Association (Calif.).....	San Francisco, Calif.....	Pier 7.
11	Fsh.	6	30	Kodiak Island Fishing & Packing Co. (Alaska).....	Seward, Alaska.....	
12	Frt.	1	12	Moso Pena.....	Houston, Tex.....	Seabrook, Tex.
13	Fsh.	3	45	Austin H. Pennington.....	Salem, Mass.....	Swampscott, Mass.
14	Fsh.	6	40	Point Warde Packing Co. (Alaska).....	Seattle, Wash.....	Colman Building.
15	Fsh.	1	20	George H. Shriver.....	Grand Haven, Mich.....	Saugatuck, Mich.
16	Fsh.	2	18	Pacific American Fisheries (Me.).....	Seattle, Wash.....	South Bellingham, Wash.
17	Fsh.	3	125	Alaska Packers Association (Calif.).....	Ketchikan, Alaska.....	
18	Fsh.	4	20	Jim Cook.....	Juneau, Alaska.....	Heceta, Alaska.
19	Frt.	1	12	S. W. Boerum.....	New York, N. Y.....	Greenport, N. Y.
20	Frt.	1	65	G. G. Whittall.....	San Francisco, Calif.....	Stockton, Calif.
21	Frt.	2	11	Marvin E. Cox.....	Crisfield, Md.....	Nanticoke, Md.
22	Pas.	2	12	Charles J. White.....	Hartford, Conn.....	Box 766.
23	Frt.	1	12	F. A. Shumaker.....	Seward, Alaska.....	Latouche, Alaska.
24	Fsh.	2	25	Charles Chimosky.....	Grand Haven, Mich.....	Suttons Bay, Mich.
25	Fsh.	1	28	A. C. Hayes.....	Philadelphia, Pa.....	Beach Haven, N. J.
26	Frt.	1	20	B. J. Thompson.....	Seattle, Wash.....	6733 Seventh Avenue.
27	Fsh.	1	16	James Grant.....	Juneau, Alaska.....	Hoonah, Alaska.
28	Fsh.	2	20	Frank Wooten.....	Seattle, Wash.....	Dewatto, Wash.
29	Frt.	1	60	Inland Commerce Co. (Fla.).....	Jacksonville, Fla.....	Bunnell, Fla.
30	Frt.	2	35	Jack Teel.....	Washington, N. C.....	Greenville, N. C.
31	Frt.	3	40	John O. Anderson.....	Milwaukee, Wis.....	Detroit Harbor, Wis.
32	Tow.	2	75	J. O. Halsema Manufacturing Co. (Fla.).....	Jacksonville, Fla.....	501 East Ninth Street.
33	Msc.	2	40	Arundel Corporation (Md.).....	Baltimore, Md.....	Pier 2, Pratt Street.
34	Tow.	2	50	Federal Sand & Gravel Co. (N. J.).....	Philadelphia, Pa.....	Westville, N. J.
35	Tow.	2	35	Texas Co. (Tex.).....	New Orleans, La.....	
36	Fsh.	2	8	Peter Nelnego.....	Grand Haven, Mich.....	St. James, Mich.
37	Msc.	3	10	Harry D. Dyer.....	Milwaukee, Wis.....	Menasha, Wis.
38	Fsh.	2	20	J. A. Ronning.....	Tacoma, Wash.....	4045 East J Street.
39	Fsh.	2	30	Fred Sendenburgh.....	Grand Haven, Mich.....	St. James, Mich.
40	Msc.	2	36	John E. Sterling.....	Crisfield, Md.....	Maryland Avenue.
41	Tow.	2	50	Charles Cornell.....	Seattle, Wash.....	Harper, Wash.
42	Fsh.	2	10	J. E. Ingram.....	do.....	809 Twenty-ninth Avenue.
43	Tow.	2	b 120	Rateman Building & Contracting Co. (Mo.).....	St. Louis, Mo.....	1943 St. Louis Avenue.
44	Fsh.	6	60	William M. Harting.....	Gloucester, Mass.....	21 Harrison Avenue.
45	Tow.	1	14	Elphege Verrette.....	New Orleans, La.....	Loreauville, La.
46	Fsh.	8	65	Tomo Car.....	Los Angeles, Calif.....	San Pedro, Calif.
47	Fsh.	2	24	J. L. Hazelton.....	Seattle, Wash.....	1200 West Lake Avenue N.
48	Frt.	4	20	Northern Commercial Co. of Alaska (Wash.).....	St. Michael, Alaska.....	
49	Fsh.	2	14	George J. Judy.....	Seattle, Wash.....	Anacortes, Wash.
50	Fsh.	5	50	Copper River Packing Co. (Wash.).....	Seward, Alaska.....	Point Neille Juan, Alaska.
51	Fer.	4	150	Crosby Direct Line Ferries (Wash.).....	Seattle, Wash.....	472 Colman Building.
52	Pas.	3	20	Mildred G. Bray.....	Ketchikan, Alaska.....	
53	Tow.	3	50	Charleston Lighterage & Transfer Co. (S.C.).....	Charleston, S. C.....	Middle Atlantic Wharf.
54	Frt.	2	110	Apex Fish Co. (Wash.).....	Seattle, Wash.....	Anacortes, Wash.
55	Frt.	2	18	John O'Leary.....	New York, N. Y.....	25 South Street.
56	Fsh.	5	27	George Inlet Packing Co. (Oreg.).....	Ketchikan, Alaska.....	
57	Fsh.	13	110	Ole S. Bjerke.....	do.....	
58	Oys.	2	6	E. S. Gaskins.....	Elizabeth City, N. C.....	
59	Frt.	4	60	Independent Transportation Co. (Ala.).....	Mobile, Ala.....	
60	Pit.	6	80	State of Alabama.....	do.....	State Office Building.
61	Pit.	1	75	State of Michigan.....	Detroit, Mich.....	First National Bank Building.
62	Drg.	3	32	F. S. Parcell.....	Tampa, Fla.....	1022 Lozano Avenue.
63	Fsh.	4	50	Alaska Consolidated Canneries (Del.).....	Ketchikan, Alaska.....	
64	Pas.	1	60	William Colberg.....	San Francisco, Calif.....	Stockton, Calif.
65	Frt.	2	50	Henry L. Capo.....	St. Augustine, Fla.....	
66	Pas.	1	60	A. G. Schultz.....	Peoria, Ill.....	Beardstown, Ill.
67	Frt.	3	60	James Jackson.....	Newark, N. J.....	Paterson, N. J.
68	Fsh.	2	80	Columbia River Packers Association (Oreg.).....	Astoria, Oreg.....	252 Front Street.
69	Oys.	2	20	Long Island Oyster Farms (N. Y.).....	New York, N. Y.....	Northport, N. Y.
70	Msc.	1	40	H. O. Miller.....	Des Moines, Iowa.....	Keokuk, Iowa.
71	Fsh.	1	25	Alaska Sanitary Packing Co. (Wash.).....	Wrangell, Alaska.....	
72	Fsh.	2	80	Alaska Codfish Co. (Calif.).....	San Francisco, Calif.....	15 Stewart Street.
73	Fsh.	3	40	do.....	do.....	Do.

* Formerly ga. s. Sirius.

* Sold to Anton Carlson, Ketchikan, Alaska, but not yet redocumented.

Line No.	Official No.	Signal letters	Rlg	Name of vessel	Tonnage		Register dimensions			When built	Where built
					Gross	Net	Length	Breadth	Depth		
					<i>Feet</i>						
1	217006		Ga. s.	Alasco 3	22	8	46.9	14.1	5.1	1918	Sausalito, Calif.
2	219324		Ga. s.	Alasco 4	22	14	47.8	14.3	5.2	1919	do.
3	211016		Ga. s.	Alaska	67	54	70.2	18.0	8.5	1913	Seattle, Wash.
4	211911		Ga. s.	Alaska	7	6	32.0	11.0	3.3	1913	Latouche, Alaska
5	217944		Ga. s.	Alaska	8	6	31.3	9.1	2.8	1913	Petersburg, Alaska
6	225391		Ga. s.	Alaska	8	5	33.0	9.0	4.3	1926	Seattle, Wash.
7	204302		Ga. s.	Alaska Chief	16	10	46.8	13.9	3.4	1907	Astoria, Oreg.
8	223485	MFJG	El. s.	ALASKA STANDARD	1,274	768	210.0	40.1	16.1	1923	San Francisco, Calif.
9	209643		Ga. s.	Alaskan	29	19	52.0	14.9	6.3	1912	Tacoma, Wash.
10	212181		Ga. s.	Alaskan	24	21	44.1	13.6	5.3	1914	Seattle, Wash.
11	224060		Ga. w.	Alaskan	23	20	75.0	15.8	2.6	1915	Bethel, Alaska
12	210645		Ga. s.	Alatna	10	7	64.0	14.0	1.8	1912	Fairbanks, Alaska
13	107787		Ga. s.	Alba	7	6	28.8	13.0	3.6	1902	Atlantic City, N. J.
14	224383		Ga. s.	Alba V	11	8	36.1	12.2	4.8	1924	Mystic, Conn.
15	215872		Ga. s.	Albacore	24	14	56.2	12.4	6.4	1917	Los Angeles, Calif.
16	220056		Ga. s.	Albany	40	27	56.4	15.1	6.8	1920	Tacoma, Wash.
17	224336		Ga. w.	Albany No. 1	25	16	58.0	12.0	2.0	1924	Albany, Ala.
18	221004		Ol. s.	ALBANY SOCONY	533	401	185.5	28.4	11.8	1921	Elizabeth, N. J.
19	107720		Ga. s.	Albatross	15	10	42.6	13.7	3.0	1901	Belhaven, N. C.
20	207805		Ga. s.	Albatross	9	8	36.0	11.0	3.0	1910	Morehead City, N. C.
21	208274		Ga. s.	Albatross	59	40	67.2	17.6	8.3	1910	Seattle, Wash.
22	224804		Ol. s.	Albatross	83	56	104.4	14.9	8.1	1918	Charleston, S. C.
23	225231		Ga. s.	Albatross	14	9	39.7	15.3	5.5	1881	Harbour Island, Bahamas.
24	225550		Ga. s.	Albatros	9	5	38.5	11.1	4.4		Unknown
25	205069		Ga. s.	Alber Marle	5	5	23.5	7.0	3.2	1907	Kimmswick, Mo.
26	127585		Ga. s.	Albermarle	114	65	110.9	21.8	5.6	1901	Solomons Island, Md.
27	161172		Ga. s.	Albermarle	13	11	41.0	13.0	4.0	1901	East Rockaway, N. Y.
28	206037		Ga. s.	Albert	14	9	40.2	13.2	4.2	1909	Charleston, S. C.
29	212551		Ol. s.	Albert	53	36	61.1	16.9	6.9	1914	Port Angeles, Wash.
30	107142		Ga. s.	Albert Baldwin	38	28	63.4	24.2	5.0	1895	Handsboro, Miss.
31	107601		Ga. s.	Albert C	7	6	32.0	12.2	3.2	1900	Lower Bank, N. J.
32	200968		Ga. s.	Albert Smith	7	5	31.0	11.4	3.2	1904	Morgan City, La.
33	219836		Ga. s.	Albert C. Kalmbach	21	19	42.2	12.0	4.3	1919	Mantowoc, Wis.
34	107748		Ga. s.	Albert D. Willard	39	23	60.2	17.4	7.8	1902	South Portland, Me.
35	105728		Ga. s.	Albert K. Robins	10	9	43.0	15.6	2.9	1877	Oxford, Me.
36	226413		Ol. w.	Albert T. No. 2	22	22	60.0	14.0	2.9	1926	Clarington, Ohio
37	106939		Ol. s.	Albert W. Black	54	51	72.3	20.0	7.8	1892	East Boothbay, Me.
38	107508		Ol. s.	Alberta	19	14	52.0	17.0	5.3	1899	Atlantic City, N. J.
39	205505		Ga. s.	Alberta	16	14	48.4	10.7	4.2	1899	South Boston, Mass.
40	208159		Ga. s.	Alberta	9	6	31.5	9.5	4.5	1910	Winslow, Wash.
41	211539		Ga. s.	Alberta	5	5	35.1	8.3	3.2	1913	Marshallberg, N. C.
42	215127		Ga. s.	Alberta	24	19	45.6	13.5	6.0	1917	Seattle, Wash.
43	225105		Ol. s.	Alberta	13	9	39.8	12.1	4.5	1925	Miami, Fla.
44	226354		Ga. s.	Alberta	17	13	38.3	12.5	4.0	1927	Pensacola, Fla.
45	223812		Ol. s.	Albertina	82	27	104.3	14.9	8.3	1917	Dubuque, Iowa.
46	106289		Ga. s.	Albertine	51	38	63.5	23.8	5.5	1894	San Francisco, Calif.
47	222549		Ga. s.	Albia	11	7	37.4	9.4	4.3	1902	Harrison, N. J.
48	107223		Ga. s.	Albion	6	6	29.7	12.0	3.7	1896	Atlantic City, N. J.
49	209699		Ga. s.	Albion	22	16	43.0	13.0	5.2	1912	Seattle, Wash.
50	107447		Ga. s.	Aleina	79	66	83.6	23.0	9.4	1899	Essex, Mass.
51	221012		Ga. s.	Alco	12	8	41.5	14.2	3.2		Unknown
52	214982		Ga. s.	Alco	15	10	40.0	11.8	5.0	1917	Shaw Island, Wash.
53	223865		Ga. s.	Alco	55	37	60.5	18.1	7.0	1924	Houghton, Wash.
54	204222		Ga. s.	Aldebelle	14	12	39.2	11.0	3.0	1907	Stony Lake, Mich.
55	224570		Ol. s.	Alden	79	44	104.3	15.0	8.1	1917	Morris Heights, N. Y.
56	225044		Ol. s.	Alden	47	36	55.1	14.7	8.4	1926	Tacoma, Wash.
57	223634		Ga. w.	Alden Cook	27	27	50.2	13.6	3.0	1923	Memphis, Tenn.
58	207317		Ga. s.	Alecia	13	9	50.4	11.3	2.9	1910	Galveston, Tex.
59	106877		Ga. s.	Alena	22	13	50.7	16.8	3.5	1891	Biloxi, Miss.
60	209632		Ga. s.	Alene	67	58	73.7	17.3	2.4	1912	Holly Hill, Fla.
61	214935		Ga. s.	Alene	8	7	34.2	9.3	3.2	1917	Seattle, Wash.
62	205471		Ga. s.	Alera	7	7	26.2	11.5	2.6	1905	Pawtucket, R. I.
63	106503		Ga. s.	Alert	36	28	70.2	16.6	4.4	1887	Lenoxville, N. C.
64	106599		Ga. s.	Alert	10	9	35.0	14.7	3.4	1888	Atlantic City, N. J.
65	107238		Ga. s.	Alert	39	30	64.8	22.1	5.5	1896	Handsboro, Miss.
66	107051		Ga. s.	Alert	14	9	50.9	11.0	3.4	1901	Pocomoke City, Md.
67	201003		Ga. s.	Alert	9	7	42.3	7.0	6.1	1904	Dubuque, Iowa.
68	201087		Ga. s.	Alert	15	5	51.5	11.5	4.5	1904	East Boothbay, Me.
69	201890		Ga. s.	Alert	8	5	31.0	11.4	6.0	1904	East Boothbay, Me.
70	203106		Ga. s.	Alert	15	14	32.6	11.3	3.3	1906	Camden, N. J.
71	211146		Ga. s.	Alert	34	32	58.5	18.6	4.5	1913	Tottenville, N. Y.
72	211502		Ol. s.	Alert	99	47	89.9	19.9	7.8	1913	New London, Conn.

¹ Formerly U. S. Navy subchaser 100.
² Formerly Mexican ga. s. None Such.

³ Formerly ga. s. Clytie.
⁴ Formerly ga. s. Katie M.

Motor Vessels

Line No.	Service	Crew	Horsepower	Name of owner	Home port	Address of owner
1	Fsh.	9	40	Alaska Codfish Co. (Calif.) *	San Francisco, Calif.	15 Stuart Street.
2	Ten.	6	40	do.	do.	Do.
3	Fsh.	15	135	C. O. Angell	Seattle, Wash.	
4	Mso.	1	7	Robert Athinson	Juneau, Alaska	Ellamar, Alaska.
5	Tow.	1	24	Louis Wagner	do.	Tenakee, Alaska.
6	Fsh.	2	12	Andrew R. Anderson	Seattle, Wash.	426 Fairview Avenue.
7	Fsh.	2	35	Booth Fisheries Co. (Del.)	do.	Foot Wall Street.
8	Tnk.	17	600	Standard Oil Co. (Calif.)	San Francisco, Calif.	225 Bush Street.
9	Fsh.	2	40	Fidalgo Island Packing Co. (Me.)	Seattle, Wash.	Anacortes, Wash.
10	Fsh.	5	40	William P. Boos	Ketchikan, Alaska	Ketchikan, Alaska.
11	Frt.	2	36	John Felder	Seward, Alaska	Bethel, Alaska.
12	Frt.	2	16	Edmund Marson	Eagle, Alaska	Battles, Alaska.
13	Frt.	1	6	Edward Holmes	Philadelphia, Pa.	Dias Creek, N. J.
14	Fsh.	2	40	William A. Dunn	Newport, R. I.	Block Island, R. I.
15	Fsh.	2	65	Fish and Game Commission	Los Angeles, Calif.	San Pedro, Calif.
16	Fsh.	8	50	Carl Rubenstein	Seattle, Wash.	1503 Eighteenth Avenue.
17	Tow.	2	42	Henry Papenburg	Chattanooga, Tenn.	Albany, Ala.
18	Tnk.	7	300	Standard Oil Co. of New York (N. Y.)	New York, N. Y.	26 Broadway.
19	Tow.	1	25	Swan Quarter-Belhaven Transportation Co.	Washington, N. C.	Swan Quarter, N. C.
20	Frt.	1	16	W. H. Jones	Wilmington, N. C.	Southport, N. C.
21	Fsh.	12	100	Edward Cunningham	Seattle, Wash.	1223 Western Avenue.
22	Fsh.	5	135	Albert Lopes	New Bedford, Mass.	254 Acushnet Avenue.
23	Fsh.	1	24	Alexander Rinks	New York, N. Y.	417 Clinton Street.
24	Pas.	1	18	C. A. Anderson	Galveston, Tex.	4415 Avenue I.
25	Pas.	1	12	Edmund Kiras	New Orleans, La.	Cairo, Ill.
26	Frt.	7	100	Norfolk, Baltimore & Carolina Line (Va.)	Norfolk, Va.	Clyde Line Pier No. 1.
27	Fsh.	1	36	North Carolina Fisheries Commission Board (N. C.)	Beaufort, N. C.	Morehead City, N. C.
28	Frt.	2	16	Robert German	Charleston, S. C.	72 George Street.
29	Tow.	3	200	Johnson Tug & Barge Co. (Wash.)	Port Angeles, Wash.	212 North Laurel Street.
30	Tow.	3	65	D. J. Gay	Gulfport, Miss.	Biloxi, Miss.
31	Mso.	2	20	Wm. A. Hoaræ	Baltimore, Md.	St. Helena, Md.
32	Tow.	2	8	Harvey Cram	New Orleans, La.	
33	Fsh.	4	60	Albert Kalmbach	Milwaukee, Wis.	Sturgeon Bay, Wis.
34	Fsh.	10	24	George H. Peeples	Gloucester, Mass.	22 Acacia Street.
35	Frt.	2	10	P. D. Gwaltney, jr.	Norfolk, Va.	Smithfield, Va.
36	Tow.	2	60	River Sand Corporation (Ohio)	Cincinnati, Ohio.	Stuebenville, Ohio.
37	Fsh.	12	24	Granville C. Johnson	Portland, Me.	11 Hanover Street.
38	Fsh.	9	38	Ocean Lake & River Fish Co. (Ga.)	Savannah, Ga.	401 West Bay Street
39	Mso.	2	25	Joseph Sperling	Newport, R. I.	9812 Warner.
40	Mso.	1	16	Charles Sonners	Seattle, Wash.	5440 Shilshole Avenue.
41	Frt.	1	12	Charles Fulcher	Beaufort, N. C.	Stacy, N. C.
42	Fsh.	6	30	Alaska Consolidated Canneries	Ketchikan, Alaska	
43	Tow.	2	45	George H. Palmer Co. (Fla.)	Miami, Fla.	Box 4117.
44	Frt.	2	35	E. B. Saunders & Co. (Fla.)	Pensacola, Fla.	Palafox Street Wharf.
45	Fsh.	6	150	George Jeffries	New York, N. Y.	2760 East Twenty - sixth Street (B.).
46	Frt.	2	70	Erikson Nav. Co. (Calif.)	San Francisco, Calif.	Pier 5.
47	Pas.	1	18	George Brower	New York, N. Y.	Jersey City, N. J.
48	Frt.	1	10	William H. Cummings	Philadelphia, Pa.	Tuckerton, N. J.
49	Fsh.	2	30	K. P. Peterson	Seattle, Wash.	Keyport, Wash.
50	Fsh.	11	100	E. E. Saunders & Co. (Fla.)	Pensacola, Fla.	Palafox Street Wharf.
51	Wrk.	1	22	Pioneer Service Corporation (Md.)	Baltimore, Md.	53 South Gay Street.
52	Fsh.	7	20	Alaska Sanitary Packing Co. (Wash.)	Seattle, Wash.	Pantages Building.
53	Fsh.	4	140	Alaska Consolidated Canneries (Del.)	Ketchikan, Alaska	
54	Fsh.	2	35	William Beauvais	Grand Haven, Mich.	Muskegon, Mich.
55	Fsh.	14	110	John R. Morash	Gloucester, Mass.	220 Essex Avenue.
56	Fsh.	8	60	Alden Boat Co. (Wash.)	Cordova, Alaska	Drier Bay, Alaska.
57	Frt.	1	30	A. L. Youngblood	Memphis, Tenn.	Gillett, Ark.
58	Tow.	2	50	Gulf Refining Co. (Tex.)	Port Arthur, Tex.	
59	Frt.	3	32	Dominick Critanovich	Gulfport, Miss.	Biloxi, Miss.
60	Frt.	3	75	H. E. Pence	St. Paul, Minn.	
61	Fsh.	1	18	O. W. Ackerson	Seattle, Wash.	Moose Temple.
62	Pas.	1	10	David Aspray	Providence, R. I.	34 Elbow Street.
63	Fsh.	11	75	O. P. Dey	Beaufort, N. C.	
64	Pas.	3	60	Lester A. Forsyth	New York, N. Y.	West New Brighton, N. Y.
65	Pas.	3	80	Alex Faye	Gulfport, Miss.	Fenton, Miss.
66	Fsh.	2	35	John H. Graham	Charleston, S. C.	McOlellanville, S. C.
67	Pas.	1	40	G. F. Freeman	Dubuque, Iowa	McGregor, Iowa.
68	Frt.	5	12	George F. Davis	Bath, Me.	Monhegan, Me.
69	Frt.	1	12	William D. Stanley	Bar Harbor, Me.	Cranberry Isles, Me.
70	Tow.	3	32	High Test Gasoline Co. (N. J.)	Philadelphia, Pa.	Camden, N. J.
71	Pas.	1	75	George W. Wilson	New York, N. Y.	Rockville Center, N. Y.
72	Tow.	6	360	Chapman-Merritt & Scott Corporation	New London, Conn.	Pequot Avenue.

* Formerly U. S. Navy subchaser 149.

* Formerly U. S. Navy subchaser 225.

* Sold to James S. Toman, Anchorage, Alaska, but not yet redocumented.

† Formerly ga. y. Virginia.

Line No.	Official No.	Signal letters	Rig	Name of vessel	Tonnage		Register dimensions			When built	Where built
					Gross	Net	Length	Breadth	Depth		
					Feet						
1	213143		Ga. s.	Alert	15	10	40.1	12.9	5.5	1914	San Francisco, Calif.
2	213838		Ga. s.	Alert	10	8	34.5	8.9	4.2		Montument Beach, Mass.
3	215337		Ga. s.	Alert	43	36	56.7	17.2	7.8	1917	Wareham, Mass.
4	217759		Ga. s.	Alert	8	6	32.6	10.0	4.1	1919	Everett, Wash.
5	223206		Ol. s.	Alert	32	21	58.0	14.6	5.0	1923	Tampa, Fla.
6	223344		Ga. s.	Alert	22	15	47.8	13.5	7.1	1923	Marinette, Wis.
7	223729		Ol. s.	Alert	78	32	105.4	15.0	8.1	1917	Norfolk, Va.
8	224721		Ga. s.	Alert	30	16	56.8	12.0	6.8	1925	New York, N. Y.
9	224910		Ol. s.	Alert	15	6	39.9	13.3	4.8	1925	Newcastle, Me.
10	226080		Ol. s.	Alert	12	8	37.2	10.4	3.8	1926	Fort Myers, Fla.
11	106724		Ga. s.	Aleta	6	5	25.4	12.6	3.9	1890	Hyannis, Mass.
12	223938		Ga. s.	Aleta	17	15	41.2	19.9	3.0	1924	Atlantic, N. C.
13	222257		Ga. s.	Aletha	13	12	61.6	11.6	3.0	1921	Golconda, Ill.
14	106387		Ga. s.	Aletta	9	8	33.3	14.2	3.3	1881	Bay Shore, N. Y.
15	209409		Ol. s.	Alex B.	19	12	48.1	15.0	5.3	1911	Oakland, Calif.
16	107818		Ga. s.	Alexander, Jr.	14	10	51.0	11.4	4.3	1903	Astoria, Ore.
17	203044		Ga. s.	Alexandria	85	78	85.7	16.6	7.2	1906	New Rochelle, N. Y.
18	106749		Ga. s.	Alexine	15	14	42.4	15.8	4.2	1890	Mount Pleasant, S. C.
19	217506	LPQW	Ol. s.	Alexis I. Du Pont	151	41	101.6	20.8	9.6	1919	Ellsworth, Me.
20	209557		Ol. s.	Alf	48	38	64.6	16.0	7.0	1912	Seattle, Wash.
21	212842		Ga. s.	Alf	9	8	31.6	10.2	2.5	1912	Frankfort, Mich.
22	216439		Ga. s.	Alf E.	11	9	34.1	9.9	4.8	1913	Seattle, Wash.
23	209511		Ga. s.	Alfa	18	12	40.5	12.5	4.8	1911	do.
24	216611		Ga. s.	Alfa	8	6	32.2	9.0	4.4	1918	Poulsbo, Wash.
25	226260		Ga. s.	Alfa V.	8	6	24.5	7.6	3.6	1921	Pensaukee, Wis.
26	226188		Ol. s.	Alfhild	22	12	50.3	13.8	5.5	1926	San Diego, Calif.
27	209370		Ga. s.	Alfonzo	24	20	55.5	16.7	3.6	1911	Williston, N. C.
28	107317		Ga. s.	Alfonzo XIII	11	5	38.4	11.5	5.2	1897	San Francisco, Calif.
29	202261		Ga. s.	Alfred S.	10	9	32.0	14.3	4.0	1894	Brooklyn, N. Y.
30	202518		Ga. s.	Alfred J. Lewis	7	5	41.5	13.5	2.5	1905	Hopkins, Va.
31	203722		Ga. s.	Algic	9	7	42.5	14.5	3.2	1906	Chesconessex, Va.
32	223513		Ga. s.	Algic L.	6	5	28.5	9.3	4.0	1918	Pensaukee, Wis.
33	207281		Ga. s.	Alhambra	22	14	52.5	12.8	3.0	1910	Crystal River, Fla.
34	209671		Ga. s.	Allas	10	8	33.0	11.3	4.5	1912	Patchogue, N. Y.
35	204017		Ga. s.	Alice	14	13	36.1	13.7	3.6	1907	Newport, R. I.
36	204135		Ga. s.	Alice	37	25	56.1	18.5	5.8	1907	Tottenville, N. Y.
37	204840		Ga. s.	Alice	8	6	30.0	12.0	3.2	1907	Patchogue, N. Y.
38	207240		Ga. s.	Alice	20	17	40.2	16.5	4.6	1910	Tottenville, N. Y.
39	207741		Ga. s.	Alice	6	6	41.5	8.3	3.7	1902	St. Joseph, Mich.
40	208119		Ga. s.	Alice	10	7	27.9	9.2	4.8	1908	Charlevoix, Mich.
41	208507		Ga. s.	Alice	18	12	40.2	12.8	4.8	1911	Tacoma, Wash.
42	208520		Ga. s.	Alice	23	11	52.0	12.3	6.9	1911	East Boothbay, Me.
43	209986		Ga. s.	Alice	23	15	43.3	14.0	6.0	1912	Tacoma, Wash.
44	212069		Ga. s.	Alice	8	8	35.0	10.3	4.4	1914	Orca, Alaska.
45	212523		Ga. w.	Alice	11	11	60.2	16.0	2.3	1914	Dravosburg, Pa.
46	214436		Ol. s.	Alice	19	13	60.0	12.8	4.4	1904	Schenectady, N. Y.
47	221276		Ga. s.	Alice	11	7	37.9	8.6	4.2	1921	Seattle, Wash.
48	222249		Ga. s.	Alice	6	5	31.7	10.4	3.2	1911	Fairton, N. J.
49	222428		Ga. s.	Alice	15	10	41.0	11.6	4.2	1921	Bayview, Alaska.
50	222627		Ol. s.	Alice	28	19	53.5	16.0	5.2	1922	Madsenville, La.
51	222845		Ga. s.	Alice	15	13	39.7	11.2	4.0	1920	Bremerton, Wash.
52	222927		Ga. s.	Alice	27	21	48.5	14.1	5.7	1923	Seattle, Wash.
53	222935		Ga. s.	Alice	10	9	36.6	10.6	6.7	1910	Essex, Conn.
54	224128		Ga. s.	Alice	11	9	34.4	11.8	3.8	1924	Hoonah, Alaska.
55	100745		Ga. s.	Alice A.	7	6	29.2	11.0	3.9	1890	East Providence, R. I.
56	106918		Ga. s.	Alice A.	9	6	33.1	12.2	5.5	1892	Boothbay, Me.
57	211616		Ga. s.	Alice A.	9	8	33.0	8.3	3.2	1913	Ludington, Mich.
58	219728		Ga. w.	Alice A.	22	9	52.2	10.4	2.3	1920	Patterson, La.
59	209723		Ga. s.	Alice B.	20	13	43.0	13.0	5.2	1912	Seattle, Wash.
60	210619		Ga. s.	Alice B.	9	8	36.9	9.0	2.6	1912	Dames Point, Fla.
61	106881		Ga. s.	Alice C.	6	6	29.0	12.0	3.5	1890	City Island, N. Y.
62	107243		Ga. s.	Alice E.	7	7	26.4	13.0	4.0	1895	Newport, R. I.
63	210610		Ga. s.	Alice E.	12	11	29.8	10.1	3.2	1912	Port Lavaca, Tex.
64	206361		Ol. s.	Alice H.	11	7	44.7	10.2	3.9	1909	Marshfield, Ore.
65	213739		Ga. s.	Alice H.	8	5	33.0	8.4	3.7	1915	Tacoma, Wash.
66	214098		Ga. w.	Alice H.	35	14	51.5	14.0	2.2	1916	Garden City, La.
67	216421		Ga. s.	Alice J.	31	23	58.4	18.2	4.3	1917	Fox Hill, Va.
68	216544		Ga. s.	Alice J.	7	5	31.7	9.6	3.4	1918	Port Blakely, Wash.
69	226406		Ga. s.	Alice K.	11	8	36.9	10.1	4.8	1927	Useless Bay, Wash.
70	208703		Ga. s.	Alice L.	9	8	26.5	8.5	3.6	1911	North Manitou, Mich.
71	107765		Ga. s.	Alice M.	7	6	38.8	12.5	5.5	1885	Perry, Me.

¹ Formerly U. S. Navy launch.

² Formerly U. S. Navy subchaser 130.

Motor Vessels

Line No.	Service	Crew	Horse-power	Name of owner	Home port	Address of owner
1	Msc.	1	50	Standard Dredging Co. (N. J.)	New York, N. Y.	3404 Woolworth Building.
2	Tow.	1	20	Boston, Cape Cod & New York Canal Co. (Mass.)	New Bedford, Mass.	Bourne, Mass.
3	Frt.	1	80	Francis X. Wilcox	do.	South Dartmouth, Mass.
4	Fsh.	1	16	Julius Carlson	Ketchikan, Alaska	
5	Tow.	2	120	Chas. G. Leverette	Tampa, Fla.	1336 Cass Street.
6	Tow.	3	75	Great Lakes Dredge & Dock Co. (N. J.)	Chicago, Ill.	104 South Michigan Avenue.
7	Fsh.	5	100	Antonio Busalacchi	Boston, Mass.	270 Northern Avenue.
8	Fsh.	3	1,200	Frank Heppler	New York, N. Y.	605 East One hundred and thirty-fourth Street.
9	Fsh.	3	30	Charles L. Hanff	do.	Greenport, N. Y.
10	Frt.	2	42	A. S. Folkes	Tampa, Fla.	Fort Myers, Fla.
11	Pas.	1	16	Frank F. Valcourt	Providence, R. I.	Pawtucket, R. I.
12	Msc.	2	40	Howard Nelson	Beaufort, N. C.	Atlantic, N. C.
13	Pas.	1	18	W. A. Cox	St. Louis, Mo.	Golconda, Ill.
14	Msc.	1	18	George Pennell	New York, N. Y.	Seafood, N. Y.
15	Frt.	1	80	Alex Brown	San Francisco, Calif.	Walnut Grove, Calif.
16	Fsh.	3	40	Alaska Consolidated Canneries (Del.)	Ketchikan, Alaska	
17	Plt.	5	100	Board of commissioners of the port of New Orleans (La.)	New Orleans, La.	New Courthouse.
18	Frt.	2	24	Frank McCabe	Charleston, S. C.	114 Rutledge Avenue.
19	Fsh.	32	100	A. W. Hudnall	Norfolk, Va.	2808 Kimball Terrace.
20	Fsh.	7	70	Alaska Consolidated Canneries (Del.)	Ketchikan, Alaska	
21	Fsh.	2	24	Edward Iversen	Grand Haven, Mich.	Frankfort, Mich.
22	Fsh.	8	18	J. Frank Wright	Seattle, Wash.	4313 First Avenue, North-east.
23	Fsh.	5	40	Alvin A. Voigt	do.	Seward Hotel.
24	Fsh.	3	18	Jacob Hollingstad	Petersburg, Alaska	Petersburg, Alaska.
25	Fsh.	4	45	Van Camp Sea Food Co. (Calif.)	San Diego, Calif.	
26	Fsh.	2	8	M. G. Valryg	Milwaukee, Wis.	Oconto, Wis.
27	Frt.	2	35	T. K. Davis	Beaufort, N. C.	Davis, N. C.
28	Fsh.	2	30	Fred Wallace	Ketchikan, Alaska	Hydaburg, Alaska.
29	Frt.	1	24	Harry J. Waters	New York, N. Y.	124 Milford Street (B).
30	Oys.	2	5	Preston D. Fields	Cambridge, Md.	212 West End Avenue.
31	Fsh.	2	10	W. H. Blackwell	Reedville, Va.	Sunny Bank, Va.
32	Fsh.	3	28	George A. Ladrow	Milwaukee, Wis.	Big Swamico, Wis.
33	Fsh.	2	40	Arthur Strickland	Tampa, Fla.	Homosassa, Fla.
34	Pas.	1	28	Albert Smith	New York, N. Y.	Edgewater, N. J.
35	Fsh.	3	13	Henry B. Mousen	Newport, R. I.	175 Spring Street.
36	Frt.	6	80	Standard Oyster Co. (Conn.)	Bridgeport, Conn.	South Norwalk, Conn.
37	Fsh.	2	12	Joseph Bergold, jr.	New York, N. Y.	Amityville, N. Y.
38	Pas.	1	40	East & West Shore Ferry & Transportation Co. (Conn.)	New Haven, Conn.	111 Church Street.
39	Fsh.	1	40	Louis Anderson	Philadelphia, Pa.	630 West Columbia Avenue.
40	Frt.	2	40	John Nordrun	Bar Harbor, Me.	Charlevoix, Mich.
41	Fsh.	6	20	Alaska Consolidated Canneries (Del.)	Ketchikan, Alaska	
42	Frt.	1	32	William Underwood Co.	Bar Harbor, Me.	McKinley, Me.
43	Fsh.	6	30	Ola Peterson	Tacoma, Wash.	2325 South Almsworth Avenue.
44	Fsh.	1	10	Krute Thevik	Seward, Alaska	Kodiak, Alaska.
45	Tow.	1	50	East Liverpool Sand Co. (W. Va.)	Cincinnati, Ohio	East Liverpool, Ohio.
46	Frt.	2	32	Maryland Dry Dock Co. (Md.)	Baltimore, Md.	South Station, Box 101.
47	Fsh.	1	110	Steve Selig	Ketchikan, Alaska	
48	Fsh.	1	18	Norris W. Cossaboon	Philadelphia, Pa.	Bridgeton, N. J.
49	Fsh.	1	20	Nick Peratovich	Juneau, Alaska	Bayview, Alaska.
50	Tow.	2	120	National Dredging Co. (Del.)	Duluth, Minn.	504 Builders Exchange.
51	Tow.	2	45	E. W. Miller	Seattle, Wash.	1420 Broadway.
52	Fsh.	1	50	Paul Zunker	do.	4138 Twenty-sixth Avenue SW.
53	Frt.	1	24	F. Jerome Mack	Hartford, Conn.	Essex, Conn.
54	Fsh.	3	10	David Lawrence	Juneau, Alaska	Hoonah, Alaska.
55	Fsh.	1	10	Harry A. Williams	Providence, R. I.	96 Friendship Street.
56	Frt.	2	12	Eugene A. Healy	Eastport, Me.	31 Washington Street.
57	Frt.	2	16	Henry O. Larson	Marquette, Mich.	Gladstone, Mich.
58	Tow.	2	12	Felix Norman	New Orleans, La.	Patterson, La.
59	Fsh.	5	27	Ingvald Gaiseth	Seattle, Wash.	2637 Myfair Avenue.
60	Msc.	2	16	Isham Butler	Jacksonville, Fla.	Switzerland, Fla.
61	Oys.	1	14	Fritz M. Ehlert	New Haven, Conn.	Milford, Conn.
62	Fsh.	2	15	Daniel F. Light	New Bedford, Mass.	Fairhaven, Mass.
63	Pas.	2	24	W. H. Smith, sr.	Galveston, Tex.	Port Lavaca, Tex.
64	Tow.	1	50	Reedsport Tow Boat Co. (Oreg.)	Marshfield, Oreg.	Reedsport, Oreg.
65	Frt.	1	24	Harley Hoke	Tacoma, Wash.	Dockton, Wash.
66	Tow.	2	24	J. N. Pharr & Sons (La.)	New Orleans, La.	Morgan City, La.
67	Frt.	2	60	Henry Kiru	Norfolk, Va.	West Norfolk, Va.
68	Fsh.	2	14	J. G. Roberts	Wrangell, Alaska	Tokoen, Alaska.
69	Fsh.	2	20	Herman Kinskie	Seattle, Wash.	Clinton, Wash.
70	Pas.	1	20	Charles A. Mattson	Marquette, Mich.	Munising, Mich.
71	Frt.	2	15	John P. McCurdy	Eastport, Me.	Lubec, Me.

¹ Formerly ga. s. Daisy.

⁴ Formerly U. S. Navy schooner barge No. 2146.

Line No.	Official No.	Signal letters	Rlg	Name of vessel	Tonnage		Register dimensions			When built	Where built
					Gross	Net	Length	Breadth	Depth		
1	210130		Ga. s.	Alice M.	17	14	52.1	10.5	4.6	1909	Epoufette, Mich.
2	211871		Ga. s.	Alice M.	7	6	30.7	10.6	2.8	1913	East Rockaway, N. Y.
3	221610		Ol. s.	Alice N.	23	12	48.4	15.2	5.9	1921	Friendship, Me.
4	220035		Ga. s.	Alice S.	12	8	43.9	12.3	3.7	1920	Cleveland, Ohio.
5	221820		Ga. s.	Alice S.	7	6	32.7	10.5	3.5	1919	Belmar, N. J.
6	205207		Ga. s.	Alice V.	10	9	38.0	12.8	3.0	1908	Patchogue, N. Y.
7	222619		Ga. s.	Alice V.	8	7	30.1	8.6	3.0	1922	Bridgeton, N. J.
8	205951		Ga. s.	Alice Marlon.	10	6	31.7	11.8	6.0	1906	Friendship, Me.
9	221503		Ol. s.	Alice May	21	11	48.1	15.3	6.1	1921	do.
10	224590		Ga. s.	Alice May	12	8	36.9	12.3	4.9	1925	Amesbury, Mass.
11	204232		Ga. s.	Alice Roper	8	6	45.0	12.2	3.2	1906	Norfolk, Va.
12	210873		Ga. s.	Alice Virginia	11	6	44.1	12.2	4.3	1913	Seaford, Va.
13	106585		Ga. s.	Alice E. Walker	14	9	58.0	15.7	3.3	1888	Ortola, Md.
14	214925		Ga. s.	Alice M. Doughty	33	15	60.0	16.7	6.6	1917	Thomaston, Me.
15	221908		Ga. s.	Alice & Annie	27	11	53.5	14.4	5.4	1922	Perrin, Va.
16	223118		Ol. s.	Alice and Jennie	25	17	50.3	16.7	4.9	1927	West Haven, Conn.
17	107476		Ga. s.	Alice and Mary	20	11	46.0	16.0	4.5	1890	Leesburg, N. J.
18	224309		Ol. s.	Alice and Mildred	77	34	79.0	18.4	9.5	1924	Essex, Mass.
19	209803		Ga. s.	Alice and Ruby	13	9	37.6	11.0	5.5	1912	Deer Isle, Me.
20	218405		Ga. s.	Alice and Wilson	33	16	62.9	16.5	7.2	1919	Rockport, Mass.
21	106515		Ga. s.	Alicia	12	10	52.0	14.8	3.2	1887	Foul River, Ala.
22	221904		Ga. s.	Alicia B.	11	7	34.2	10.9	3.7	1916	Seaside Park, N. J.
23	106426		Ga. s.	Alicia V.	6	5	29.3	13.3	3.3	1896	Patchogue, N. Y.
24	106028		Ga. s.	Alicia Wood	6	5	30.2	13.3	3.2	1889	do.
25	218784		Ga. s.	Allene	8	6	39.1	10.0	2.2	1919	Atlantic, N. O.
26	201977		Ga. s.	Allsbo	20	16	61.6	10.0	5.6	1905	New York, N. Y.
27	107630	KRDM	Ol. s.	Alltak	115	73	91.0	23.5	10.0	1901	Alameda, Calif.
28	226265		Ga. s.	Alltak	21	14	40.6	12.3	6.2	1927	Tacoma, Wash.
29	219682		Ga. s.	Alljohn	26	21	45.1	14.6	7.3	1919	New York, N. Y.
30	224387		Ga. s.	Alkl	10	7	31.2	10.3	5.1	1925	Tacoma, Wash.
31	210765		Ga. s.	Alku	9	9	34.6	9.4	4.0	1907	Ilwaco, Wash.
32	214103		Ga. s.	Allaire	11	10	32.5	13.2	4.1	1904	Port Republic, N. J.
33	200133		Ga. s.	Allard	9	9	35.0	13.0	4.2	1903	Atlantic City, N. J.
34	211239		Ga. w.	Allegan	15	13	32.8	10.0	1.8	1913	Douglas, Mich.
35	221661		Ga. w.	Allegheny Belle	23	12	59.0	12.0	2.6	1921	West Hickory, Pa.
36	215521		Ga. s.	Allen	24	14	62.0	16.6	3.2	1913	Houma, La.
37	206331		Ga. s.	Allen C.	15	9	42.1	12.8	4.7	1909	Friendship, Me.
38	207779		Ga. s.	Allentown	10	6	38.0	9.0	3.7	1910	Seattle, Wash.
39	76640		Ga. s.	Alliance	11	6	33.4	12.2	4.8	1887	Northport, Me.
40	200399		Ga. s.	Allie B.	11	8	44.0	11.0	4.6	1903	West Bay City, Mich.
41	223586		Ga. s.	Alligator	15	10	39.4	14.5	4.4	1921	Baltimore, Md.
42	224603		Ga. s.	Alligator	11	7	36.9	13.2	2.2	1925	Bayou Sara, La.
43	218091		Ga. s.	Allouisa	9	7	50.0	8.6	4.0	1917	Havana, Ill.
44	106837		Ga. s.	Alma	46	33	61.0	22.4	3.9	1891	San Francisco, Calif.
45	107262		Ga. s.	Alma	14	11	47.0	14.8	3.9	1896	Bayou Labatre, Ala.
46	206802		Ga. s.	Alma	12	8	36.0	11.2	3.7	1909	Seattle, Wash.
47	209284		Ga. s.	Alma	7	5	39.0	10.0	3.0	1911	Morgan City, La.
48	212209		Ga. s.	Alma	95	74	83.1	19.0	6.9	1914	Seattle, Wash.
49	222655		Ga. s.	Alma	9	7	34.4	11.1	3.0	1923	Middleburg, Fla.
50	223484		Ga. s.	Alma	12	8	38.9	11.9	3.0	1923	Atlantic, N. O.
51	225326		Ga. s.	Alma	8	6	30.1	11.1	3.0	1926	Vermillion, Ohio.
52	225982		Ga. s.	Alma	10	8	33.8	10.9	3.6	1926	Hydaburg, Alaska.
53	206237		Ga. s.	Alma P.	12	10	30.7	12.4	4.8	1909	Port Clinton, Ohio.
54	214984		Ga. s.	ALMA R.	59	29	82.7	17.0	4.8	1917	Bath, Me.
55	224286		Ol. s.	Alma T.	32	12	54.2	15.3	7.1	1924	Damariscotta, Me.
56	115327		Ga. s.	Alma Bell	42	18	69.9	19.2	3.5	1872	Port Washington, N. Y.
57	206974		Ga. s.	Alma Gray	27	21	56.5	14.5	3.0	1909	Morehead City, N. C.
58	204055		Ga. s.	Alma May	26	17	60.5	13.1	3.8	1907	Seville, Fla.
59	107510		Ga. s.	Alma White	18	10	52.6	16.5	3.8	1899	Mount Pleasant, N. C.
60	201925		Ga. s.	Almeda	10	7	38.0	12.0	4.5	1904	Lonsdale, R. I.
61	1254		Ga. s.	Almira	14	9	47.8	14.6	4.0	1866	Groton, Conn.
62	224590		Ga. s.	Almira	9	6	34.1	9.9	4.0		Miami, Fla.
63	106265		Ga. s.	Almira Cox	18	7	45.0	16.8	4.8	1894	Leesburg, N. J.
64	221241		Ga. s.	Almo	42	28	50.3	22.2	6.3	1921	Brook Haven, N. Y.
65	215365		Ga. s.	Alms	11	7	36.2	11.2	3.2	1917	Sitka, Alaska
66	222448		Ga. s.	Alma W. E. R.	21	13	54.0	16.0	4.0	1922	Duck, N. C.
67	203880		Ga. s.	Aloha	11	8	36.0	10.2	4.3	1907	Ballard, Wash.
68	212126		Ol. s.	Aloha	25	17	51.9	13.7	5.7	1914	Tacoma, Wash.
69	214470		Ol. s.	Aloha	195	177	104.1	21.5	6.2	1916	Seattle, Wash.
70	223778		Ol. s.	Aloha	28	19	50.0	13.6	6.2	1924	do.
71	226291		Ga. s.	Aloha	9	8	31.4	11.2	4.2	1927	Groton, Conn.
72	223741		Ga. s.	Aloha II	13	9	43.3	10.8	4.0	1923	Sault Ste. Marie, Mich.
73	214427		Ga. s.	Alola	9	6	37.3	10.3	2.2	1916	Cedar Bayou, Tex.
74	216288		Ga. s.	Alona	8	6	29.0	9.1	4.7	1915	Seattle, Wash.
75	106778		Ga. s.	Alonzo Taulade	11	5	42.2	15.0	4.3	1890	Smyrna, N. O.

¹ Formerly U. S. Navy ga. s. 9.
² Formerly ga. s. Vim.

³ Formerly yawl Janette.

Line No.	Service	Crew	Horse-power	Name of owner	Home port	Address of owner
1	Frt.	3	12	Lionel R. Sweet.....	Grand Haven, Mich.	Epoufette, Mich.
2	Pas.	1	20	Conrad Albrecht.....	New York, N. Y.	Island Park, N. Y.
3	Fsh.	3	42	Freida Heide Kruger.....	do.	2631 Harway Avenue (B).
4	Fsh.	2	48	Jacob J. Reiser.....	Buffalo, N. Y.	Dunkirk, N. Y.
5	Fsh.	6	20	Seaside Heights Fish Co. (N. J.).....	Philadelphia, Pa.	Seaside Park, N. J.
6	Fsh.	1	16	Morris Johnson.....	New York, N. Y.	Bay Shore, N. Y.
7	Wrk.	2	38	George W. Vaughan.....	Philadelphia, Pa.	1336 East Montgomery Avenue.
8	Frt.	1	12	J. H. Branscom.....	Bar Harbor, Me.	Northeast Harbor, Me.
9	Fsh.	6	42	Manuel Sylvia.....	Vineyard Haven, Mass.	Nantucket, Mass.
10	Fsh.	3	26	August Reiter.....	New York, N. Y.	Greenport, N. Y.
11	Frt.	1	25	W. H. Walker.....	Elizabeth City, N. C.	Currituck, N. C.
12	Frt.	2	20	Captains Ship Chandlery Co. (Md.).....	Baltimore, Md.	610 East Pratt Street.
13	Oys.	1	16	W. R. Davis.....	Newport News, Va.	Retz, Va.
14	Fsh.	8	45	Irwin R. Eaton.....	Portland, Me.	10 Central Wharf.
15	Pas.	2	50	Norfolk & Mobjack Bay Steamboat Co. (Va.).....	Norfolk, Va.	A. D. Transportation Wharf.
16	Fsh.	3	46	Cornelius Zage ^b	New York, N. Y.	West Sayville, N. Y.
17	Oys.	4	25	Julius Richard Nelson.....	Philadelphia, Pa.	Port Norris, N. J.
18	Fsh.	12	110	Reuben Cameron.....	Gloucester, Mass.	226 Essex Avenue.
19	Frt.	2	14	Anthony Bye.....	Belfast, Me.	Stonington, Me.
20	Fsh.	8	42	Langford & Pine.....	Gloucester, Mass.	37 Rogers Street.
21	Oys.	2	24	Peter Petronnes.....	Mobile, Ala.	Dauphin Island, Ala.
22	Fsh.	2	36	Sidney Jersey.....	Philadelphia, Pa.	Belmar, N. J.
23	Oys.	1	14	Henry Van der Bergh.....	New York, N. Y.	West Sayville, N. Y.
24	Frt.	1	24	George D. Cook.....	Bridgeport, Conn.	189 Main Street.
25	Frt.	1	16	Harmon Hill.....	Beaufort, N. C.	Atlantic, N. C.
26	Pas.	2	50	Emily C. Riddlon.....	Newport, R. I.	
27	Fsh.	11	300	Alaska Packers Association (Calif.).....	San Francisco, Calif.	111 California Street.
28	Fsh.	5	30	Anton Pedersen.....	Tacoma, Wash.	Docketon, Wash.
29	Pas.	2	75	Albert Treffelsen.....	New York, N. Y.	Merrick, N. Y.
30	Fsh.	3	16	I. Rosenvoid.....	Ketchikan, Alaska	
31	Fsh.	1	18	Oscar Malm.....	Seattle, Wash.	Aberdeen, Wash.
32	Frt.	1	14	Adfur E. Bunnell.....	Philadelphia, Pa.	Forked River, N. J.
33	Oys.	2	12	Arnold Cramer.....	do.	New Gretna, N. J.
34	Tow.	2	20	Douglas Basket Co. (Mich.).....	Grand Haven, Mich.	Douglas, Mich.
35	Tow.	1	20	Phil Glnther.....	Pittsburgh, Pa.	
36	Fsh.	3	50	Louisiana Oyster & Fish Co. (La.).....	New Orleans, La.	Berwick, La.
37	Frt.	2	36	H. F. Sawyer & Son.....	Rockland, Me.	Vinalhaven, Me.
38	Msc.	4	25	Harry S. Eddy.....	Seattle, Wash.	434 Thirty-fifth Avenue.
39	Frt.	1	8	Clarence W. Harriman.....	Belfast, Me.	Stockton Springs, Me.
40	Frt.	3	40	Robert P. Hamel.....	Marquette, Mich.	Cedarville, Mich.
41	Frt.	1	40	I. E. Emerson.....	Georgetown, S. C.	Arcadia, S. C.
42	Fsh.	1	6	A. E. Lacoste.....	Baton Rouge, La.	Hermitage, La.
43	Pas.	1	35	Charles E. Spicknell.....	Peoria, Ill.	
44	Frt.	1	40	Frank P. Rosech.....	San Francisco, Calif.	Petaluma, Calif.
45	Fsh.	2	18	Lores Canning Co. (Ala.).....	Mobile, Ala.	Foot Ealava Street.
46	Fsh.	2	20	Booth Fisheries Co. (Del.).....	Seattle, Wash.	Foot Wall Street.
47	Fsh.	2	24	Clement Fabre.....	New Orleans, La.	Berwick, La.
48	Pas.	4	260	Juneau Ferry & Navigation Co. (Alaska).....	Juneau, Alaska	
49	Frt.	2	16	Hazel Lord.....	Jacksonville, Fla.	47 South Ocean Street.
50	Frt.	1	24	Wallace Styron.....	Beaufort, N. C.	Atlantic, N. C.
51	Fsh.	1	40	Clifford H. Parsons.....	Sandusky, Ohio	Vermillion, Ohio.
52	Fsh.	1	20	Sam Douglas.....	Ketchikan, Alaska	Hydaburg, Alaska.
53	Fsh.	3	40	Charles E. Perry.....	Sandusky, Ohio	Port Clinton, Ohio.
54	Tow.	3	45	Venezuela Gulf Oil Co. (Del.).....	Port Arthur, Tex.	Gulf Refining Co.
55	Fsh.	5	45	Charles Tapper.....	New York, N. Y.	1214 Fifty-fourth Street (B).
56	Fsh.	2	75	Peter Munson.....	Philadelphia, Pa.	Wildwood, N. J.
57	Pas.	2	37	B. G. Willis.....	Elizabeth City, N. C.	Avoca, N. C.
58	Pas.	2	24	John E. Harris.....	Pittsburgh, Pa.	
59	Frt.	1	8	A. P. Oden.....	Washington, N. C.	Hatteras, N. C.
60	Pas.	1	25	David Aspray.....	Providence, R. I.	1160 Eddy Street.
61	Pas.	2	40	John F. Scherz.....	New York, N. Y.	842 Lafayette Street (B).
62	Pas.	1	24	H. S. Fithian, jr.....	Wilmington, Del.	Milton, Del.
63	Oys.	4	24	Lilburn Cox.....	Philadelphia, Pa.	Leesburg, N. J.
64	Frt.	2	75	Vacuum Oil Co. (N. Y.).....	New York, N. Y.	61 Broadway.
65	Fsh.	1	20	Anton Bartness.....	Juneau, Alaska	
66	Frt.	2	25	D. B. Fearing.....	Manteo, N. C.	
67	Fsh.	1	16	J. T. Brown.....	Juneau, Alaska	Craig, Alaska.
68	Tow.	2	75	Cascade Tug Boat Co. (Wash.).....	Tacoma, Wash.	Milwaukee Waterway.
69	Frt.	6	100	Navy Yard Route (Wash.).....	Seattle, Wash.	Colman Dock.
70	Fsh.	6	40	Axel Langness.....	do.	4234 Eighth Avenue.
71	Fsh.	1	25	Harold B. Kip.....	New London, Conn.	Noank, Conn.
72	Frt.	1	55	Samuel Shields.....	Marquette, Mich.	Sault Ste. Marie, Mich.
73	Frt.	1	50	Leonard G. Pasur.....	Galveston, Tex.	1824 Avenue D.
74	Fsh.	2	16	Bill Warner (Wash.).....	Seattle, Wash.	2214 Westlake Avenue.
75	Oys.	3	24	C. G. Adams.....	Norfolk, Va.	Eclipse, Va.

^a Formerly ga. s. Alma R.
^b Mexican ga. s. Alma R.

^c Formerly sloop Sally.

Motor Vessels

Line No.	Official No.	Signal letters	Rig	Name of vessel	Tonnage		Register dimensions			When built	Where built
					Gross	Net	Length	Breadth	Depth		
1	105355		Ga. s.	Alonzo E. Smith	18	18	50.4	17.5	4.4	1873	Port Jefferson, N. Y.
2	200532		Ga. s.	Alpha	8	6	32.2	9.0	4.0	1903	Crisfield, Md.
3	224908		Ol. s.	Alpha S.	12	8	37.0	12.1	4.2	1921	Petersburg, Alaska
4	225542		Ol. s.	Alphonso	28	19	52.3	14.7	6.8	1920	Plymouth, Mass.
5	217449		Ga. s.	Alphonsine	8	5	31.2	9.5	3.3	1918	Providence, R. I.
6	224710		Ga. s.	Alpino	14	5	48.0	12.0	6.5	1917	San Diego, Calif.
7	224917		Ga. s.	Altamaha	9	6	42.4	9.5	3.5		Unknown
8	212255		Ga. s.	Altana	24	20	42.5	13.0	5.4	1914	Keyport, Wash.
9	211193		Ga. s.	Alton	64	43	72.0	18.2	8.5	1913	Seattle, Wash.
10	206480		Ga. s.	Althen	9	6	34.5	10.2	3.8	1909	Noank, Conn.
11	225250		Ol. s.	Althea II	22	10	45.0	15.0	6.3	1925	Brookhaven, N. Y.
12	216671		Ga. s.	Althrop	13	10	37.8	13.2	3.1	1918	Cape Edwards, Alaska
13	212139		Ga. s.	Altoona No. 2	12	8	50.1	12.3	4.2	1914	Astoria, Ore.
14	218716		Ga. s.	Altruria	10	8	30.0	12.7	3.6	1900	Osterville, Mass.
15	106852		Ga. s.	Alva	15	14	40.9	14.6	6.0	1891	Bristol, Me.
16	224222		Ol. s.	Alva	22	8	49.2	15.0	5.7	1924	Kennebunkport, Me.
17	209993		Ol. s.	Alverono	39	26	71.2	15.0	2.6	1912	Everett, Wash.
18	224440		Ga. s.	Alvin C.	11	8	33.6	9.8	3.4	1923	Harrisburg, Tex.
19	106670		Ga. s.	Alvin C. Somers	10	5	50.2	12.3	3.4	1889	Saint Peters Creek, Md.
20	211067		Ga. s.	Alwin	8	6	34.5	8.6	4.5	1913	Los Angeles, Calif.
21	208318		Ga. s.	Alyce B.	13	9	31.6	10.0	3.5	1911	Seattle, Wash.
22	219793		Ga. s.	Alyeska	26	15	41.4	13.6	6.6	1920	Tacoma, Wash.
23	210432		Ga. s.	Amachemco	8	7	38.7	9.2	4.2	1908	Norfolk, Va.
24	213184		Ga. s.	Amak	51	41	61.1	16.0	6.0	1915	Seattle, Wash.
25	213986		Ga. s.	Amak	34	20	51.0	16.5	7.3	1916	Goble, Ore.
26	216850		Ga. s.	Amalgamated Sugar Co. No. 1	12	7	43.1	11.4	4.4	1918	Sacramento, Calif.
27	216851		Ga. s.	Amalgamated Sugar Co. No. 2	11	6	42.3	11.0	4.6	1918	Stockton, Calif.
28	223150		Ga. s.	Amanda	10	7	35.0	11.4	4.1	1923	Smithtown, N. Y.
29	215236		Ga. s.	Amanda C II	7	5	31.2	10.7	3.5	1907	Philadelphia, Pa.
30	201093		Ga. s.	Amanda Bishop	53	17	73.2	20.0	6.2	1904	Patchogue, N. Y.
31	211567		Ga. s.	Amator	6	6	34.2	9.4	3.6	1913	West Haven, Conn.
32	226722		Ol. s.	Amazon	62	42	64.3	17.0	7.9	1927	Tacoma, Wash.
33	226643		Ol. s.	Ambassador	54	36	62.8	16.8	7.7	1927	Do.
34	106205		Ga. s.	Ambition	17	11	53.2	15.1	4.3	1883	St. Michael, Md.
35	107694		Ga. s.	Amelia	13	11	40.0	13.8	3.8	1901	Bay Shore, N. Y.
36	201086		Ga. s.	Amelia	14	8	53.3	10.5	4.0	1904	South Jacksonville, Fla.
37	210066		Ga. s.	Amelia	12	8	32.5	10.0	4.1	1912	Los Angeles, Calif.
38	210628		Ga. s.	Amelia	5	5	23.0	7.4	3.5	1912	Milwaukee, Wis.
39	223860		Ga. s.	Amelia	7	5	30.5	10.7	3.5	1921	Freeport, N. Y.
40	221723		Ga. s.	Amelia A	9	6	36.0	11.5	3.7	1921	Brunswick, Ga.
41	77141		Ga. s.	Amelia J	70	39	80.5	20.2	7.9	1894	Essex, Mass.
42	224429		Ol. s.	Amelle	98	78	81.0	18.7	8.8	1925	Port Blakely, Wash.
43	210104		Ga. s.	Americ	27	23	43.4	13.0	5.4	1912	Keyport, Wash.
44	107533		Ga. s.	America	13	9	36.6	14.8	4.2	1896	Brooklyn, N. Y.
45	205520		Ga. s.	America	14	7	47.0	13.8	4.6	1906	Lubeo, Me.
46	206324		Ga. w.	America	13	8	50.7	13.1	3.2	1909	Cut Off, La.
47	207287		Ga. s.	America	37	25	61.6	17.4	8.5	1910	Seattle, Wash.
48	212211		Ga. s.	America	21	17	48.8	14.8	5.0	1914	Brooklyn, N. Y.
49	212555		Ga. s.	America	17	8	50.7	12.2	3.8	1914	Punta Gorda, Fla.
50	213020		Ga. s.	America	36	28	56.5	17.0	6.6	1915	Manitowoc, Wis.
51	215140		Ga. s.	America	33	25	51.3	14.7	6.6	1917	Tacoma, Wash.
52	217689		Ga. s.	America	36	24	57.6	14.8	6.9	1919	Los Angeles, Calif.
53	217862		Ga. s.	America	12	11	32.0	9.5	4.2	1917	Balleys Harbor, Wis.
54	220324		Ga. s.	America	12	10	27.8	11.2	3.9	1920	Gloucester, N. J.
55	222575		Ga. s.	America	15	10	42.8	13.4	4.9	1922	Mayaguez, P. R.
56	223925		Ol. s.	America	44	16	67.9	17.5	7.6	1924	Essex, Mass.
57	215223		Ga. s.	America First	31	25	52.1	14.9	5.9	1917	Tacoma, Wash.
58	211578		Ga. s.	American	21	14	49.8	13.0	5.1	1913	Oakland, Calif.
59	221453		Ol. s.	American	137	63	107.6	25.0	11.5	1921	Essex, Mass.
60	222434	MDSG	Ga. s.	American	103	70	81.1	20.8	9.9	1919	Morris Heights, N. Y.
61	217945		Ga. s.	American Beauty	31	21	55.1	14.5	6.5	1919	Wilmington, Calif.
62	106288		Ga. s.	American Eagle	20	12	41.2	14.0	3.0	1894	Jordan River, Miss.
63	202190		Ga. s.	American Eagle	10	7	44.0	11.7	4.0	1903	Saugatuck, Mich.
64	203416		Ga. w.	American Eagle	13	6	58.7	14.1	2.6	1906	Westwego, La.
65	226068		Ga. s.	American Eagle	36	15	55.0	14.5	8.3	1927	Biloxi, Miss.
66	222221		Ga. s.	AMERICAN GIRL	41	17	56.9	14.6	6.3	1927	Bay City, Mich.
67	224613		Ol. s.	American Kid	24	15	45.3	15.5	4.4	1925	Fernandina, Fla.
68	203036		Ol. s.	Americus	73	60	70.5	22.5	6.4	1906	Tottenville, N. Y.
69	107068		Ga. s.	Amethyst	12	12	51.0	16.7	3.2	1893	Biloxi, Miss.
70	221671		Ga. w.	Amharlee	17	15	42.6	11.2	3.2	1921	St. Louis, Mo.
71	226215		Ol. s.	Amity	42	35	51.3	13.2	6.4	1926	Manitowoc, Wis.
72	211891		Ol. s.	Amorco	13	9	42.5	12.2	5.0	1913	Oakland, Calif.

¹Formerly ga. s. Alice II.

²Formerly ga. s. Pacific Sugar Corporation No. 2.

Line No.	Service	Crew	Horse-power	Name of owner	Home port	Address of owner
1	Oys.	2	50	George Wansor.....	New York, N. Y.....	Port Washington, N. Y.
2	Msc.	1	12	Davison Chemical Co. (Md.).....	Baltimore, Md.....	Garrott Building.
3	Fsh.	1	30	Oscar Anderson.....	Seward, Alaska.....	Anchorage, Alaska.
4	Fsh.	5	70	Alessandro Marteo.....	Boston, Mass.....	292 North Street.
5	Tow.	1	30	Gustav Blhan.....	Providence, R. I.....	14 Carolina Avenue.
6	Frt.	3	40	Lawrence Canepa.....	San Diego, Calif.....	2131 Kettner Boulevard.
7	Pas.	2	24	Harold L. Weber.....	Newark, N. J.....	30 East Alpine Street.
8	Fsh.	5	20	San Juan Fishing & Packing Co. (Wash.).....	Seward, Alaska.....	
9	Fsh.	14	110	Dave Hassel.....	Seattle, Wash.....	1628 Eleventh Avenue W.
10	Frt.	2	16	Fred Lukas.....	New York, N. Y.....	Bayshore, N. Y.
11	Fsh.	3	30	Dedrick Anderson.....	do.....	Islip, N. Y.
12	Fsh.	2	22	Deep Sea Salmon Co. (Wash.).....	Juneau, Alaska.....	Port Althrop, Alaska.
13	Fsh.	1	40	Altoona Packing Co. (Wash.).....	Astoria, Oreg.....	Altoona, Wash.
14	Fsh.	4	16	Freeman C. Adams.....	New Bedford, Mass.....	Osterville, Mass.
15	Frt.	2	28	John P. Barbour.....	Rockland, Me.....	79 Mechanic Street.
16	Fsh.	6	45	Joseph A. Rocha.....	New Bedford, Mass.....	335 South Front Street.
17	Tow.	3	100	Addle D. Kasch.....	Seattle, Wash.....	Anacortes, Wash.
18	Pas.	1	25	D. O. Lee.....	Houston, Tex.....	Wharf No. 1.
19	Frt.	1	20	W. B. Hopson.....	Newport News, Va.....	Odd, Va.
20	Fsh.	1	36	Melvin H. Smith.....	Los Angeles, Calif.....	Long Beach, Calif.
21	Fsh.	2	20	Joe R. Foster.....	Seattle, Wash.....	Port Ludlow, Wash.
22	Fsh.	5	35	F. C. Barnes Co. (Oreg.).....	Portland, Oreg.....	601 Lewis Building.
23	Mso.	1	18	Percy Black.....	New York, N. Y.....	Bayonne, N. J.
24	Fsh.	2	50	Booth Fisheries Co. (Del.).....	Seattle, Wash.....	Foot Wall Street.
25	Fsh.	1	80	Alaska-Portland Packers Association (Oreg.).....	Portland, Oreg.....	1105 Yeon Building.
26	Tow.	1	85	A. P. Christensen.....	San Francisco, Calif.....	Rio Vista, Calif.
27	Tow.	1	85	do.....	do.....	Do.
28	Fsh.	1	12	William F. Clark.....	New York, N. Y.....	Smithtown, N. Y.
29	Fsh.	1	14	John Bozarth.....	Philadelphia, Pa.....	Bridgeton, N. J.
30	Frt.	11	60	Benjamin L. Bishop.....	New York, N. Y.....	Patchogue, N. Y.
31	Msc.	1	20	William Conway.....	New Haven, Conn.....	60 Ashmun Street.
32	Fsh.	8	100	Ivan Botica.....	Seward, Alaska.....	
33	Fsh.	8	100	John Mezioh.....	Tacoma, Wash.....	2014 Thirteenth Avenue, West.
34	Frt.	1	25	H. F. Wainwright.....	Newport News, Va.....	Odd, Va.
35	Msc.	1	16	Austin P. Ellison.....	New York, N. Y.....	Freeport, N. Y.
36	Pit.	3	30	D. E. Little.....	Jacksonville, Fla.....	
37	Fsh.	2	20	J. B. Falcone.....	Los Angeles, Calif.....	San Pedro, Calif.
38	Mso.	2	10	City of Milwaukee.....	Milwaukee, Wis.....	
39	Fsh.	1	25	Jacob M. Golder.....	New York, N. Y.....	Freeport, Long Island.
40	Fsh.	2	10	Mary Spencer.....	Brunswick, Ga.....	
41	Fsh.	12	48	Fred M. Johnson.....	Mobile, Ala.....	Shore Acres.
42	Fsh.	5	165	P. E. Harris & Co. (Wash.).....	Seattle, Wash.....	L. C. Smith Building.
43	Fsh.	2	50	Alaskan Glacier Sea Food Co. (Wash.).....	Petersburg, Alaska.....	
44	Frt.	1	40	James Boyle.....	Newark, N. J.....	27 Esther Street.
45	Frt.	2	33	Blanchard Manufacturing & Canning Co. (Me.).....	Eastport, Me.....	Blanchard Wharf.
46	Pas.	3	b 20	Adolph Belsome.....	New Orleans, La.....	Harvey, La.
47	Fsh.	11	50	M. W. Keating.....	Seattle, Wash.....	Medina, Wash.
48	Pas.	2	50	Anna S. Michael.....	New York, N. Y.....	1654 Shore Road.
49	Fsh.	1	25	West Coast Fish Co.....	Tampa, Fla.....	Punta Gorda, Fla.
50	Pas.	4	75	Bay Transportation Co. (Ohio).....	Sandusky, Ohio.....	Foot Columbus Avenue.
51	Fsh.	2	45	Kodiak Fisheries Co. (Wash.).....	Seward, Alaska.....	Kodiak, Alaska.
52	Fsh.	7	50	Seacoast Packing Corporation (Del.).....	Los Angeles, Calif.....	East San Pedro, Calif.
53	Fsh.	3	b 20	Wenzel Horak.....	Milwaukee, Wis.....	Kewaunee, Wis.
54	Pas.	2	16	Charles Hartman.....	Philadelphia, Pa.....	5842 Trinity Place.
55	Pas.	3	70	Juan F. Robles.....	San Juan, P. R.....	Vieques, P. R.
56	Fsh.	6	60	Ray Adams.....	Gloucester, Mass.....	37 Rogers Street.
57	Pas.	4	40	John Haho.....	Juneau, Alaska.....	Douglas, Alaska.
58	Tow.	1	110	Harbor Tug & Barge Co. (Calif.).....	San Francisco, Calif.....	Mission Street Wharf.
59	Fsh.	23	100	Fred L. Davis Co. (Mass.).....	Gloucester, Mass.....	49 Rogers Street.
60	Tow.	6	300	American Dredging Co. (Pa.).....	Philadelphia, Pa.....	308 Chestnut Street.
61	Fsh.	8	40	William J. Maggio.....	Los Angeles, Calif.....	435 Front Street.
62	Frt.	2	50	J. C. Kilpatrick.....	Port Arthur, Tex.....	Beaumont, Tex.
63	Mso.	2	75	Wm. J. Zieck.....	Chicago, Ill.....	1615 South Jefferson Street.
64	Fsh.	3	14	Caernarvon Canning Co. (La.).....	New Orleans, La.....	1720 Broadway Street.
65	Fsh.	7	36	Marko Skormetta.....	Gulfport, Miss.....	Biloxi, Miss.
66	Frt.	2	60	Harry Searfoss.....	Grand Haven, Mich.....	Box 140, Benton Harbor, Mich.
67	Fsh.	9	45	Davenport-Brooks Corporation (Fla.).....	Fernandina, Fla.....	
68	Oys.	6	100	American Oyster Co. (Me.).....	New Haven, Conn.....	164 Howard Avenue.
69	Frt.	2	48	Walter Forster.....	Mobile, Ala.....	Fairhope, Ala.
70	Frt.	1	15	H. C. Ames.....	St. Louis, Mo.....	Webster Groves, Mo.
71	Fsh.	3	75	Rawley Fish Co. (Wis.).....	Milwaukee, Wis.....	Two Rivers, Wis.
72	Tow.	1	b 90	A. E. Anderson.....	San Francisco, Calif.....	Oakland, Calif.

* Formerly { a ga. s. James R. Clark.
b British schooner Agnes Louise.

† Formerly st. s. U. S. Navy Tug No. 80.

Line No.	Official No.	Signal letters	Rig	Name of vessel	Tonnage		Register dimensions			When built	Where built
					Gross	Net	Length	Breadth	Depth		
					Feet			Feet			
1	107182		Ga. s.	Amorita	10	9	32.3	10.8	5.1	1893	Saunders town, R. I.
2	226896		Ol. s.	Amor Da Patria	56	34	68.6	19.2	7.4	1926	San Diego, Calif.
3	107033		Ga. s.	Amphlon	20	13	48.0	14.2	4.8	1901	Bridgeport, Conn.
4	212812		Ga. s.	Amrld	19	5	41.4	14.1	6.3	1914	Friendship, Me.
5	223669	MFKQ	Ol. s.	AMSTERDAM SOCONY	1,199	753	252.9	40.1	12.8	1924	Chester, Pa.
6	210669		Ga. s.	Amy	41	28	55.0	14.2	6.2	1913	Seattle, Wash.
7	212198		Ga. s.	Amy	11	7	38.2	13.1	3.4	1913	Unalakleet, Alaska
8	220408		Ga. s.	Amy	7	6	35.9	11.0	2.7	1900	Bay Shore, N. Y.
9	204418		Ga. s.	Amy B.	37	33	49.8	17.0	5.8	1907	Tottenville, N. Y.
10	106494		Ga. s.	Anaconda	32	30	51.3	18.0	7.3	1887	Brooklyn, N. Y.
11	209693		Ga. s.	Analbern	18	11	70.0	16.3	3.1	1912	Irvington, Va.
12	219464		Ol. s.	Anastasia E.	34	16	61.2	16.6	7.3	1919	Rockport, Mass.
13	210763		Ga. s.	Ancon	11	7	38.4	11.8	4.2	1912	Oakland, Calif.
14	214771		Ga. w.	Anderson	13	13	52.4	14.5	2.0	1917	Gainsboro, Tenn.
15	223119		Ga. s.	Andrea	10	8	37.5	11.0	4.0	1923	Sea Isle City, N. J.
16	222167		Ga. s.	Andrew	30	16	55.3	13.0	5.7	1922	Slidell, La.
17	207627		Ga. s.	Andrew N.	17	11	42.4	12.6	4.0	1910	Seattle, Wash.
18	205925		Ga. s.	Andrew Z.	13	9	36.5	12.4	4.5	1908	Tacoma, Wash.
19	209600		Ga. s.	Andrew Z. II.	27	18	49.0	15.0	6.1	1912	do.
20	223407		Ol. s.	Andrew E. Hathaway	51	17	68.0	18.1	8.4	1923	Friendship, Me.
21	218121		Ga. s.	Angeles	7	6	32.3	9.4	4.3	1919	Seattle, Wash.
22	224940		Ol. s.	Angeles	65	44	65.3	15.9	9.9	1925	Port Angeles, Wash.
23	226228		Ga. s.	Angeles	7	5	31.8	9.1	4.1	1920	Seattle, Wash.
24	226238		Ol. s.	Angeles	35	28	51.6	15.0	6.8	1927	do.
25	224540		Ol. s.	Angelina	30	15	49.8	16.0	7.9	1925	New Castle, Me.
26	212674		Ga. s.	Angelina C. Numan	101	68	89.8	22.2	10.9	1914	Essex, Mass.
27	223321		Ga. s.	Angellnqu	9	8	45.4	7.6	3.6	1903	Morris Heights, N. Y.
28	107702		Ga. s.	Angle B. Watson	65	36	74.3	21.3	8.5	1902	East Boothbay, Me.
29	215735	LJDT	Ga. s.	Angle L. Marshall	109	56	98.7	23.1	10.2	1917	Essex, Mass.
30	107528		Ga. s.	Angler	14	14	41.5	15.0	4.5	1900	Greenport, N. Y.
31	212432		Ga. s.	Angler	14	10	40.0	10.5	3.8	1912	Eagle Harbor, Mich.
32	220392		Ga. s.	Angler	8	5	37.1	10.0	3.3		Unknown
33	220429		Ga. s.	Angler	7	5	28.7	12.0	3.1		do.
34	222944		Ga. s.	Angler	13	9	40.3	15.4	4.1	1923	Pocomoke City, Md.
35	223216		Ga. s.	Angler	10	7	32.9	9.5	3.8	1923	Naubinway, Mich.
36	107405		Ga. s.	Anita	13	11	30.6	13.2	4.9	1898	Osterville, Mass.
37	203431		Ga. s.	Anita	24	16	59.2	14.8	4.0	1906	Galveston, Tex.
38	207044		Ga. s.	Anita	7	5	30.8	9.8	4.0	1904	San Francisco, Calif.
39	215035		Ol. s.	Anita	15	10	49.2	15.9	2.8	1917	Rolling Bay, Wash.
40	200442		Ga. s.	Anita D.	45	33	60.0	21.0	4.5	1903	Madisonville, La.
41	212050		Ga. s.	Ann	15	10	48.3	12.2	4.5	1914	Oakland, Calif.
42	225426		Ol. s.	Ann	18	12	48.2	10.5	5.8		Unknown
43	105065		Ga. s.	Ann G. Goodsell	11	10	39.3	15.5	3.1	1871	Somerset County, Md.
44	205109		Ga. s.	Anna	12	8	32.8	14.4	4.7	1908	Holly Oak, Del.
45	211416		Ga. s.	Anna	14	9	52.8	14.2	3.9	1913	Carteret, N. J.
46	211747		Ga. s.	Anna	28	8	46.6	16.3	7.1	1913	Friendship, Me.
47	214189		Ga. s.	Anna	12	8	36.2	11.3	4.7	1915	Brooklyn, N. Y.
48	220982		Ga. s.	Anna	59	40	61.1	22.6	7.3	1921	Baltimore, Md.
49	221834		Ga. s.	Anna	7	6	32.9	10.3	3.6	1919	Lavallette, N. J.
50	222230		Ga. s.	Anna	8	7	34.0	9.2	3.8	1906	Two Rivers, Wis.
51	223456		Ga. s.	Anna	11	9	29.5	8.8	3.2	1919	Pensaukee, Wis.
52	220436		Ga. s.	Anna	9	6	39.4	11.0	4.6	1916	San Diego, Calif.
53	229497		Ga. s.	Anna	20	5	39.1	12.9	5.0	1927	North Brooklyn, Me.
54	225821		Ga. s.	Anna G.	10	9	32.5	12.6	3.7	1926	Forked River, N. J.
55	224617		Ga. s.	Anna III.	14	9	41.2	13.5	5.3	1912	Bridgeton, N. J.
56	223750		Ga. w.	Anna B.	39	24	60.6	16.0	2.6	1924	Paducah, Ky.
57	224098		Ga. s.	Anna B.	117	103	76.3	31.4	4.9	1924	Vermilion, Ohio.
58	221840		Ga. s.	Anna C.	14	9	37.0	12.4	5.5	1921	Amesbury, Mass.
59	225438		Ol. s.	Anna C.	30	10	57.6	14.8	6.1	1926	Kennebunkport, Me.
60	212102		Ga. s.	Anna D.	10	10	33.7	10.6	4.5	1914	Westerly, R. I.
61	107603		Ga. s.	Anna E.	17	17	60.0	17.5	3.8	1900	St. Michaels, Md.
62	223614		Ol. s.	Anna E.	60	49	60.7	21.0	6.1	1924	Paulsboro, N. J.
63	208776		Ga. s.	Anna H.	29	24	56.0	17.0	4.5	1911	Greenwich Pier, N. J.
64	211062		Ga. s.	Anna I.	11	9	34.8	10.8	3.9	1913	Dames Point, Fla.
65	209581		Ga. s.	Anna J.	10	8	38.2	10.5	3.2	1912	Eulalia, Fla.
66	215226		Ga. s.	Anna J.	28	22	46.0	13.3	6.7	1917	Tacoma, Wash.
67	215610		Ga. s.	Anna L.	6	5	28.6	10.5	3.4	1895	Brooklyn, N. Y.
68	221588		Ga. s.	Anna L.	7	6	29.7	8.3	3.9	1921	Port Orchard, Wash.
69	1481		Ga. s.	Anna M.	14	10	39.2	13.7	4.3	1867	Brooklyn, N. Y.
70	107700		Ga. s.	Anna M.	11	7	38.5	10.3	4.1	1901	Quincy, Mass.
71	224743		Ga. s.	Anna M.	9	7	28.0	12.1	4.0	1925	Island Heights, N. J.
72	224510		Ga. s.	Anna N.	8	6	32.2	11.7	2.8	1925	Westfield, N. Y.
73	204713		Ga. s.	Anna R.	20	11	50.0	15.0	3.6	1907	Bayou Chaland, La.
74	223018		Ga. s.	Anna S.	9	7	36.4	11.0	3.6	1923	Warroad, Minn.

¹ Formerly ga. s. Champlon.

Line No.	Service	Crew	Horse-power	Name of owner	Home port	Address of owner
1	Fr.	2	12	Leopold F. Sepowski	Hartford, Conn.	East Haddam, Conn.
2	Fsh.	4	120	Lawrence Oliver	San Diego, Calif.	Box 796
3	Pas.	2	60	Loretta Cacace	New York, N. Y.	Sheepshead Bay, N. Y.
4	Fsh.	4	24	Peroy F. Remington	Newport, R. I.	70 Church Street.
5	Tnk.	11	700	Standard Transportation Co. (Del.)	New York, N. Y.	26 Broadway.
6	Pas.	3	75	Alaska Treadwell Gold Mining Co. (Minn.)	Juneau, Alaska	
7	Pas.	2	16	M. A. Winkler	Nome, Alaska	
8	Fsh.	1	20	George O. Smith	New York, N. Y.	Bay Shore, N. Y.
9	Fr.	3	60	Phoenix Fuel Supply Corporation	do.	Foot East Twenty-sixth Street.
10	Wld.	2	50	United Marine Contracting Corporation (N. Y.)	do.	15 Whitehall Street.
11	Fsh.	2	25	John Ekstrom	Crisfield, Md.	Princess Anne, Md.
12	Fsh.	7	42	Daniel F. Lynch	New Bedford, Mass.	81 Summer Street.
13	Tow.	1	30	Harbor Tug and Barge Co. (Calif.)	San Francisco, Calif.	Pier 14.
14	Fer.	1	10	M. F. Anderson	Nashville, Tenn.	Gainsboro, Tenn.
15	Fsh.	6	36	Arthur R. Myers	Philadelphia, Pa.	Barnegat City, N. J.
16	Tow.	4	90	Canulette Ship Building Co. (La.)	New Orleans, La.	Sildell, La.
17	Fsh.	6	20	Alaska Consolidated Canneries (Del.)	Ketchikan, Alaska	
18	Fsh.	0	20	James Peel	do.	Kasaan, Alaska.
19	Fsh.	8	40	Dominick Zuanich	Seattle, Wash.	900 Twelfth Street.
20	Fsh.	6	60	John G. Murley	New Bedford, Mass.	Fairhaven, Mass.
21	Fsh.	1	16	Ed. Morton	San Diego, Calif.	c/o Cohn-Hopkins (Inc.) Bay Front.
22	Tow.	2	220	Foss Launch & Tug Co. (Wash.)	Port Angeles, Wash.	400 Dock Street.
23	Fsh.	2	12	Angeles Seemanus	Seattle, Wash.	201 Third Avenue, South.
24	Fsh.	6	60	H. J. Hansen	Ketchikan, Alaska	
25	Fsh.	9	45	Vito Favalaro	Boston, Mass.	3 Suncourt Street.
26	Fsh.	16	72	Thompson Fish Co. (Fla.)	Key West, Fla.	Box 268.
27	Pas.	3	30	Charles A. Dellar	Boston, Mass.	Dorchester, Mass.
28	Fsh.	4	48	Phillip P. Manta	do.	221 Commercial Street.
29	Fsh.	17	100	J. Manuel Marshall	Gloucester, Mass.	Brown Building.
30	Msc.	2	20	Albert E. Vall	New York, N. Y.	East Marion, N. Y.
31	Pas.	3	45	Jerry E. Lamerand	Marquette, Mich.	Eagle Harbor, Mich.
32	Tow.	2	32	Gust Wickberg	Perth Amboy, N. J.	39 State Street.
33	Fsh.	2	14	William Sachse	New York, N. Y.	North Bergen, N. J.
34	Pas.	3	45	James A. Boyd, jr.	Philadelphia, Pa.	Wildwood Crest, N. J.
35	Fsh.	2	24	Alvin Goudreau	Grand Haven, Mich.	Epoufette, Mich.
36	Pas.	1	15	Frederick S. Fey	New York, N. Y.	Long Island City, N. Y.
37	Msc.	2	75	Humble Oil and Refining Co. (Tex.)	Houston, Tex.	
38	Tow.	1	50	Channel Lighterage Co. (Calif.)	San Francisco, Calif.	Third and Channel Streets South.
39	Fr.	1	35	H. N. Jasper	Seattle, Wash.	Rolling Bay, Wash.
40	Fr.	4	100	George Sick	New Orleans, La.	2627 Bruxelles Street.
41	Tow.	1	50	Harbor Tug and Barge Co. (Calif.)	San Francisco, Calif.	Mission Street Wharf.
42	Fsh.	3	80	Anthony Torrello	New Haven, Conn.	597 Grand Avenue.
43	Oys.	2	12	George R. Park	Philadelphia, Pa.	Eddystone, Pa.
44	Fr.	3	16	E. G. Birdsong	Wilmington, Del.	Penns Grove, N. J.
45	Pas.	2	75	Katherine E. Sheehan	New London, Conn.	14 Orchard Street.
46	Fsh.	6	38	Robert A. Sanchez, jr.	Newport, R. I.	Block Island, R. I.
47	Fr.	2	25	Thomas W. Spencer	New York, N. Y.	Foot East Twenty-sixth Street.
48	Wat.	2	60	R. J. Taylor	Baltimore, Md.	39 South Gay Street.
49	Fsh.	6	20	Otto M. Peterson	Philadelphia, Pa.	Chadwick, N. J.
50	Fsh.	2	14	George R. Lasley	Marquette, Mich.	Mackinac Island, Mich.
51	Fsh.	3	15	O. R. Olsen	Milwaukee, Wis.	Oconto, Wis.
52	Fsh.	2	35	Paul Matson	San Diego, Calif.	1365 India Street.
53	Msc.	1	40	Leonard Patrick	New York, N. Y.	Glen Cove, N. Y.
54	Pas.	1	40	J. Lewis Barkalow	do.	Forked River, N. J.
55	Pas.	2	36	Alexander Seasberg	Philadelphia, Pa.	Cape May, N. J.
56	Tow.	4	40	Albert S. McKee	Paducah, Ky.	1310 South Third Street.
57	Dr.	4	94	Vermillion Sand & Supply Co. (Ohio)	Sandusky, Ohio	Vermillion, Ohio.
58	Fsh.	2	25	George E. Nelson	New Haven, Conn.	10 Clark Street.
59	Fsh.	5	60	Ole O. Christenson	Portland, Me.	South Portland, Me.
60	Fr.	2	16	George W. Wilcox	New London, Conn.	Mystic, Conn.
61	Fr.	2	5	James H. Jones	Orisfield, Md.	Elliot, Md.
62	Fr.	3	60	Clarence Patterson	Philadelphia, Pa.	Smyrna, Del.
63	Fr.	2	30	Fogg & Hires Co. (N. J.)	do.	Salem, N. J.
64	Tow.	1	30	J. E. Iwanoski	Jacksonville, Fla.	Durkee Building.
65	Tow.	2	24	W. J. Rankin	do.	Palatka, Fla.
66	Fsh.	6	27	Edward Lawler	Ketchikan, Alaska	
67	Pas.	1	30	Edwin Anderson	New York, N. Y.	Bergen Beach (B).
68	Fsh.	2	10	F. V. Stinson	Seattle, Wash.	Port Orchard, Wash.
69	Pas.	2	60	Prudence Island Navigation Co. (R. I.)	Providence, R. I.	Prudence Island, R. I.
70	Pas.	2	24	Clifford H. Jenks	Boston, Mass.	Franktree, Mass.
71	Pas.	1	35	Roy E. Koch	Philadelphia, Pa.	Seaside Park, N. J.
72	Fsh.	4	80	Henry P. Newton	Buffalo, N. Y.	Irving, N. Y.
73	Tow.	2	50	Theo. O'Brien	New Orleans, La.	Iberville Street Wharf.
74	Pas.	1	22	Harvey R. Selvog	Duluth, Minn.	Warroad, Minn.

Line No.	Official No.	Signal letters	Rig	Name of vessel	Tonnage		Register dimensions			When built	Where built
					Gross	Net	Length	Breadth	Depth		
1	210604		Ga. s.	Anna T.....	18	13	44.4	11.6	5.4	1912	Essex, Mass.....
2	220383		Ga. s.	Anna V.....	7	5	27.9	12.2	3.6	1915	Belford, N. J.....
3	223011		Ga. s.	Anna W.....	8	6	34.4	10.3	4.3	1922	Bayonne, N. J.....
4	207259		Ol. s.	Anna and Ella.....	23	11	57.0	18.0	6.2	1910	Greenwich, N. J.....
5	209254		Ga. s.	Anna and Helen.....	32	19	57.0	19.3	5.5	1911	Dorchester, N. J.....
6	206904		Ga. s.	Anna and Marie.....	14	8	48.0	17.0	4.5	1909	Leesburg, N. J.....
7	225000		Ol. s.	Anna and Mildred.....	82	55	104.3	14.9	8.3	1917	Dubuque, Iowa.....
8	217825		Ga. s.	Annabelle.....	7	6	28.0	8.5	3.3	1917	Green Bay, Wis.....
9	106624		Ga. s.	Anna Bell.....	11	7	30.9	14.0	4.3	1888	Oyster Bay, N. Y.....
10	106531		Ga. s.	Anna Bell.....	36	20	52.0	20.0	4.5	1888	Paulsboro, N. J.....
11	107457		Ga. s.	Anna Bell.....	8	6	37.9	12.5	3.1	1898	Green Run, Md.....
12	739		Ga. s.	Anna Brown.....	48	45	63.6	21.7	5.0	1876	Westfield, N. Y.....
13	141712		Ga. s.	Anna Doris.....	9	6	39.0	11.0	3.0	1901	Wheaton, Va.....
14	210209		Ga. s.	Anna Elizabeth.....	38	26	50.1	18.2	5.4	1912	Paulsboro, N. J.....
15	210764		Ga. s.	Anna Florence.....	20	16	57.6	15.8	4.0	1918	Chester, Md.....
16	225117		Ol. s.	Anna Guarino.....	23	16	47.6	13.7	6.3	1926	Plymouth, Mass.....
17	201547		Ga. s.	Anna Long.....	25	6	54.6	19.8	3.3	1904	Biloxi, Miss.....
18	107745		Ga. s.	Anna Louisa.....	9	8	39.0	12.6	2.9	1902	Bon Secour, Ala.....
19	224683		Ga. s.	Anna Madre.....	13	11	36.5	12.4	4.6	1925	Boston, Mass.....
20	221057		Ga. s.	ANNA MARIE II.....	9	6	38.7	10.4	3.8	1921	Baltimore, Md.....
21	214041		Ga. s.	Anna May.....	67	56	78.5	18.8	6.6	1916	Pocomoke City, Md.....
22	218008		Ga. s.	Anna May.....	9	8	32.5	9.1	4.9	1919	Winslow, Wash.....
23	213809		Ga. s.	Anna May L.....	12	8	38.0	12.0	4.4	1915	New Brunswick, N. J.....
24	106201		Ga. s.	Anna Sherman.....	44	30	60.9	21.5	5.6	1884	Cambridge, Md.....
25	216428		Ga. s.	Anna B. Porter.....	8	5	31.5	9.5	3.7	1918	Bay Center, Wash.....
26	225023		Ol. s.	Anna O. Perry.....	43	12	64.5	16.6	7.7	1925	Thomaston, Me.....
27	203455		Ga. s.	Anna C. Terry.....	22	13	51.0	18.4	4.9	1906	Dylding Creek, N. J.....
28	223640		Ga. s.	Anna I. Brown.....	10	7	37.8	10.4	4.0	1924	Groton, Conn.....
29	106878		Ga. s.	Anna M. Dawson.....	6	6	31.5	11.8	3.3	1891	Rhode River, Md.....
30	200838		Ga. s.	Anna M. Frome.....	46	15	69.5	20.8	5.7	1904	Greenwich, N. J.....
31	106994		Ga. s.	Anna M. Newcomb.....	24	13	51.6	16.7	4.9	1893	Leesburg, N. J.....
32	106014		Ga. s.	Anna M. Robbins.....	25	11	52.5	17.8	5.3	1881	Dorchester, N. J.....
33	106392		Ga. s.	Anna W. Neal.....	16	6	44.6	15.9	4.3	1885	do.....
34	100284		Ga. s.	Anne.....	13	6	34.2	14.8	3.7	1894	Smithtown, N. Y.....
35	218129		Ga. s.	Anne.....	8	6	33.8	9.8	4.0	1919	Bremerton, Wash.....
36	216125		Ol. s.	Anne B.....	25	17	54.0	14.0	6.7	1918	Brooklyn, N. Y.....
37	226424		Ga. s.	Anne II.....	17	12	41.1	11.3	5.8	1927	Seattle, Wash.....
38	224282		Ol. s.	Annetta I.....	78	37	104.3	14.9	8.3	1917	Alexandria, Va.....
39	106582		Ga. s.	Annghean.....	11	11	39.6	14.3	4.0	1888	Kinnekeet, N. C.....
40	106875		Ga. s.	Annie.....	5	5	26.3	12.2	3.8	1883	Saunderstown, R. I.....
41	107560		Ga. s.	Annie.....	13	9	43.3	10.5	4.1	1896	Portland, Oreg.....
42	209420		Ga. s.	Annie.....	11	6	45.6	14.4	3.3	1911	Chuckatuck, Va.....
43	211328		Ga. s.	Annie.....	10	7	31.2	13.1	4.1	1914	Jersey City, N. J.....
44	220302		Ga. s.	Annie.....	12	9	40.6	13.6	3.7	1920	Hoonah, Alaska.....
45	221779		Ga. s.	Annie.....	6	5	31.9	10.2	3.5	1921	Beachhaven, N. J.....
46	224172		Ol. s.	Annie.....	25	17	46.0	13.7	6.9	1924	Boston, Mass.....
47	226119		Ga. s.	Annie.....	11	9	37.3	13.9	3.4	1926	New Haven, Conn.....
48	224193		Ol. s.	Annie II.....	23	15	48.3	14.4	6.0	1924	Plymouth, Mass.....
49	221425		Ga. s.	Annie III.....	14	10	36.8	14.0	4.7	1914	Perth Amboy, N. J.....
50	202177		Ga. s.	Annie B.....	9	6	37.5	11.2	3.7	1905	Decatur, Wash.....
51	208928		Ga. s.	Annie B.....	9	7	52.0	10.2	3.4	1911	Mill Creek, N. C.....
52	224235		Ga. s.	Annie B.....	10	8	31.4	9.4	2.4	1920	Berwick, La.....
53	107098		Ga. s.	Annie E.....	7	6	31.0	13.5	3.2	1894	Patchogue, N. Y.....
54	106776		Ga. s.	Annie G.....	31	28	61.0	17.7	4.9	1890	Nyack, N. Y.....
55	107634		Ga. s.	Annie L.....	61	47	62.7	25.0	5.0	1900	San Francisco, Calif.....
56	204008		Ga. s.	Annie L.....	20	10	50.5	15.5	4.5	1906	Bath, Me.....
57	216306		Ga. s.	Annie L.....	6	6	32.0	9.4	3.2	1911	Unknown.....
58	200080		Ga. s.	Annie M.....	10	7	46.0	15.0	3.7	1903	Messong, Va.....
59	77351		Ga. s.	Annie S.....	17	14	39.5	13.4	4.4	1899	Port Townsend, Wash.....
60	211155		Ga. s.	Annie & Elsie.....	10	6	45.2	12.5	3.3	1913	Gwynn, Va.....
61	224227		Ol. s.	Annie and Mary.....	48	13	67.0	19.2	8.1	1924	Essex, Mass.....
62	157308		Ga. s.	Annie and Nora.....	14	13	36.6	15.1	4.2	1890	Patchogue, N. Y.....
63	107604		Ga. s.	Annie Belle.....	9	9	50.0	9.4	4.0	1900	St. Joseph, Mich.....
64	224537		Ga. s.	Annie Belle.....	28	23	55.3	16.5	6.6	1925	Millville, Fla.....
65	216392		Ga. w.	Annie Brown.....	8	6	50.0	12.5	2.2	1918	Rochester, Pa.....
66	106375		Ga. s.	Annie Cleveland.....	7	7	47.5	10.1	3.2	1885	Somerset Co., Md.....
67	223556	MFJR	Ol. s.	Annie Dow.....	247	65	134.3	21.7	10.9	1924	Weems, Va.....
68	106485		Ga. s.	Annie Florence.....	8	7	33.7	13.6	3.4	1886	Speonk, N. Y.....
69	9962		Ga. s.	Annie Holmes.....	18	7	45.2	17.0	4.4	1871	River Head, N. Y.....
70	214453		Ga. s.	Annie Laura.....	9	8	36.6	10.0	2.6	1916	Hackberry, La.....
71	205314		Ga. s.	Annie Lols.....	9	9	31.0	7.8	7.0	1908	Columbia, N. C.....
72	210611		Ga. s.	Annie Louise.....	22	7	46.5	14.0	7.0	1912	East Boothbay, Me.....
73	224561		Ol. s.	Annie Louise.....	31	18	54.0	16.0	6.5	1925	do.....
74	224161		Ol. w.	Annie Lue.....	22	14	58.3	14.1	3.0	1923	Decatur, Ala.....

1 Formerly U. S. N. S. C. No. 150.
 2 Formerly U. S. Navy subchaser 193.

3 Formerly ga. s. John L.

Line No.	Service	Crew	Horse-power	Name of owner	Home port	Address of owner
1	Cod.	5	36	Albert Arnold.....	Gloucester, N. Y.....	10 Marble Street.
2	Mso.	2	12	Henry C. Smith.....	Perth Amboy, N. J.....	South Amboy, N. J.
3	Mso.	2	25	Frederick W. Wuerz.....	New York, N. Y.....	1184 East Thirty-first Street (B.).
4	Fsh.	9	50	Frank W. Wilkisson.....	do.....	16 Fulton Market.
5	Oys.	6	36	Stultz Berry.....	Philadelphia, Pa.....	Port Norris, N. J.
6	Oys.	5	30	Herbert Polhamus.....	do.....	Leesburg, N. J.
7	Frt.	1	135	William Slerks.....	New York, N. Y.....	Rockaway Beach, N. Y.
8	Fsh.	2	15	Albert H. Campshure.....	Duluth, Minn.....	Superior, Wis.
9	Pas.	2	24	Anthony Martin.....	New York, N. Y.....	915 East Two hundred and twenty-seventh Street.
10	Tow.	2	40	Samuel K. Shimp.....	Wilmington, Del.....	Hancock Bridge, N. J.
11	Oys.	3	24	W. J. Matthews.....	Cape Charles, Va.....	Chincoteague, Va.
12	Frt.	2	50	Wm. A. Graber.....	New York, N. Y.....	Greenport, N. Y.
13	Frt.	1	32	N. D. Foster.....	Reedville, Va.....	Millenbeck, Va.
14	Frt.	3	45	John H. Monsell.....	New York, N. Y.....	Greenport, N. Y.
15	Frt.	2	25	Marion Sherbert.....	Annapolis, Md.....	Deale, Md.
16	Fsh.	3	45	Sebastiano Tringali.....	Boston, Mass.....	45 Hale Street.
17	Frt.	4	30	Dunbar-Dukate Co. (La.).....	New Orleans, La.....	710 Poydras Street.
18	Oys.	2	24	Antonia Balladores.....	Mobile, Ala.....	Box 307.
19	Fsh.	3	24	Benedetto Romano.....	Boston, Mass.....	19 Tileston Street.
20	Tow.	1	100	August C. Stenger.....	Baltimore, Md.....	3122 Foster Avenue.
21	Fsh.	2	69	David Thorson.....	Philadelphia, Pa.....	Atlantic City, N. J.
22	Pas.	1	14	C. H. Goerig.....	Seattle, Wash.....	300 Pantages Building.
23	Mso.	1	25	Walter G. Bruggeman.....	New York, N. Y.....	Bay Shore, N. Y.
24	Fsh.	3	40	Mary P. Covington.....	Crisfield, Md.....	White Haven, Md.
25	Frt.	2	16	Frank Graham.....	Astoria, Oreg.....	Iiwaco, Wash.
26	Fsh.	6	60	Eugene M. Perry.....	Vineyard Haven, Mass.....	Nantucket, Mass.
27	Oys.	5	24	Jacob Pepper.....	Philadelphia, Pa.....	Dividing Creek, N. J.
28	Frt.	1	40	Everett E. Brown.....	New London, Conn.....	Groton, Conn.
29	Frt.	2	5	Mrs. Margaret K. Frank.....	Baltimore, Md.....	1603 Darley Avenue.
30	Oys.	14	65	William Shillingsburg, jr.....	Philadelphia, Pa.....	Greenwich, N. J.
31	Oys.	4	25	Clarence B. Whilden.....	do.....	Mauricetown, N. J.
32	Oys.	5	25	William Terry.....	do.....	Port Norris, N. J.
33	Oys.	4	42	Joseph N. Fowler.....	do.....	Do.
34	Oys.	2	16	Washington White.....	New York, N. Y.....	Greenport, N. Y.
35	Fsh.	3	12	Thorsten J. Anderson.....	Seattle, Wash.....	Mora, Wash.
36	Mso.	1	100	Atlantic, Gulf & Pacific Co. (W. Va.).....	New York, N. Y.....	15 Park Row.
37	Fsh.	3	20	J. H. Jensen.....	Seattle, Wash.....	1560 Westlake Avenue South.
38	Fsh.	6	200	Phillip J. Wenz.....	New York, N. Y.....	7612 Fifth Avenue (B.).
39	Frt.	2	6	Mrs. T. P. Forbes.....	Elizabeth City, N. C.....	259 Eagle Street.
40	Fsh.	1	9	John Drannan.....	Bridgeport, Conn.....	1586 Chatham Street.
41	Frt.	1	24	E. A. Norman.....	Portland, Oreg.....	Seaford, Va.
42	Oys.	2	30	G. W. Mills.....	Newport News, Va.....	Jersey City, N. J.
43	Mso.	1	6	Daniele Lagalpa.....	New York, N. Y.....	Hoonah, Alaska.
44	Fsh.	3	20	Billy Fulton.....	Juneau, Alaska.....	Beachhaven, N. J.
45	Fsh.	6	16	St. Albans Fish Co. (N. J.).....	Philadelphia, Pa.....	3 Sun Court.
46	Fsh.	5	45	Gus Gillardi.....	Boston, Mass.....	36 Malby Place.
47	Oys.	3	636	John J. Lickteig.....	New Haven, Conn.....	7 Norman Street.
48	Fsh.	6	45	Joseph Coronella.....	Boston, Mass.....	67 Madison Avenue.
49	Pas.	1	36	Augustus M. Long.....	Perth Amboy, N. J.....	Haines, Alaska.
50	Mso.	1	20	Estate of J. J. Rath.....	Juneau, Alaska.....	Foot Hanover Street.
51	Frt.	2	24	W. A. Bordeaux.....	Wilmington, N. C.....	Houma, La.
52	Frt.	2	12	Dora Mitchell Billiott.....	New Orleans, La.....	Irrington, N. J.
53	Pas.	1	14	Jeremiah H. Baker.....	Newark, N. J.....	Greenport, N. Y.
54	Frt.	1	24	John De Waal.....	New York, N. Y.....	Alviso, Calif.
55	Frt.	1	65	W. B. Ortleay.....	San Francisco, Calif.....	New Shoreham, R. I.
56	Fsh.	5	25	W. E. Ball Pound Co.....	Newport, R. I.....	6811 Seventh Avenue (B.).
57	Mso.	1	17	Arvid Olander.....	New York, N. Y.....	Churchland, Va.
58	Frt.	2	20	C. E. Ridgeway.....	Norfolk, Va.....	Pinta Bay, Alaska.
59	Mso.	4	30	Pinta Bay Mining Co. (Alaska).....	Juneau, Alaska.....	Crickett Hill, Va.
60	Frt.	1	26	J. H. Gwynn.....	Norfolk, Va.....	290 North Street.
61	Fsh.	10	60	Girolamo Palazzolo.....	Boston, Mass.....	Stumpy Point, N. C.
62	Frt.	1	16	E. F. Wise.....	Washington, N. C.....	Philo, Ohio.
63	Pas.	1	50	J. E. Johnston.....	Cincinnati, Ohio.....	Millville, Fla.
64	Fsh.	7	30	St. Andrews Bay Lumber Co. (Del.).....	Pensacola, Fla.....	Rochester, Pa.
65	Tow.	1	30	O. H. Royer.....	Pittsburgh, Pa.....	Ford's Store, Md.
66	Frt.	3	10	R. A. McNeal.....	Baltimore, Md.....	Ocran, Va.
67	Fsh.	20	300	Bellows & Squires Co. (Va.).....	Reedville, Va.....	New Suffolk, N. Y.
68	Frt.	2	16	Nathan Warner.....	New York, N. Y.....	Little Creek, Del.
69	Oys.	5	18	Leroy Shorts.....	Philadelphia, Pa.....	419 Ninth Street.
70	Frt.	1	30	Frank Stephenson.....	Galveston, Tex.....	Woodland, N. C.
71	Pas.	1	12	J. W. Tarkeuton.....	Elizabeth City, N. C.....	37 Customhouse Wharf.
72	Frt.	3	52	N. F. Trefethen Co. (Me.).....	Portland, Me.....	Nantucket, Mass.
73	Fsh.	3	45	Charles E. Ryder.....	Vineyard Haven, Mass.....	
74	Tow.	3	30	Howard Powell.....	Nashville, Tenn.....	Decatur, Ala.

* Formerly sloop (a) David B.
(b) Almee.

* Formerly ga. s. Annie Russell.
* Formerly sloop Friendly.

Motor Vessels

Line No.	Official No.	Signal letters	Rig	Name of vessel	Tonnage		Register dimensions			When built	Where built
					Gross	Net	Length	Breadth	Depth		
					Feet			Feet			
1	211648		Ga. s.	Annie Mae	16	11	49.7	12.4	5.2	1913	Morgan City, La.
2	212087		Ga. s.	Annie Marie	18	8	51.2	14.1	4.5	1914	Grimstead, Va.
3	1943		Ga. s.	Annie May	29	14	63.2	22.3	4.7	1870	Accomac County, Va.
4	107007		Ga. s.	Annie May	8	8	30.0	11.4	5.1	1893	Bremen, Me.
5	107444		Ga. s.	Annie May	9	8	33.0	13.7	3.8	1899	Baldwin, N. Y.
6	200297		Ga. s.	Annie May	10	8	44.0	12.3	3.5	1903	Poquoson, Va.
7	106616		Ga. s.	Annie Moore	11	7	41.2	14.1	3.4	1889	Smyrna, N. C.
8	220742		Ga. s.	Annie Otto	11	8	40.0	14.5	2.8	1920	Miami, Fla.
9	107711		Ga. s.	Annie Strong	22	18	51.2	17.5	3.2	1901	Shellbanks, Ala.
10	106074		Ga. s.	Annie A. Smith	10	8	36.0	14.0	3.8	1882	Freeport, N. Y.
11	107315		Ga. s.	Annie E. Todd	6	0	40.7	13.9	2.9	1897	Bishops Head, Md.
12	108444		Ga. s.	Annie F. Kimball	41	38	59.3	19.5	5.7	1888	Boothbay, Me.
13	219612		Ga. s.	Annie H. Helen	17	9	47.0	16.8	4.1	1920	Norfolk, Va.
14	211801		Ga. s.	Annie K. Koeln	12	8	42.0	9.0	4.0	1913	St. Louis, Mo.
15	107090		Ga. s.	Annie M. Nixon	41	28	59.6	17.0	6.3	1894	Tacoma, Wash.
16	100583		Ga. s.	Annie P. Parks	11	8	57.5	15.2	3.4	1888	Saint Peters, Md.
17	107797		Ga. s.	Annie T. Haley	8	5	45.3	14.0	3.0	1898	Wachapreague, Va.
18	211894		Ga. s.	Annis	15	10	42.3	10.7	3.6	1913	Beaufort, N. C.
19	222171		Ga. s.	Anny	10	8	33.0	11.1	4.0	1922	Juneau, Alaska.
20	200999		Ga. s.	Anona	10	10	37.0	12.8	6.6	1904	Cushing, Me.
21	221714		Ga. s.	Anona	13	11	35.4	10.2	4.8	1921	Manette, Wash.
22	225502		Ol. s.	Ansonia	50	34	63.4	16.2	7.6	1926	Gig Harbor, Wash.
23	226164		Ga. s.	Antarctic	44	34	58.9	15.8	7.2	1927	Dockton, Wash.
24	210375		Ga. s.	Anteros	14	9	59.2	10.7	4.0	1912	Stockton, Calif.
25	207588		Ga. s.	Anthony R.	24	16	40.8	14.9	5.3	1910	Newark, N. J.
26	213155		Ga. s.	Antler	33	22	52.1	14.3	6.7	1915	Gig Harbor, Wash.
27	224316		Ga. s.	Antiers	8	7	33.9	10.1	4.6	1924	Nyack, N. Y.
28	205202		Ga. s.	Antoinette	9	6	38.0	10.6	3.2	1908	Seattle, Wash.
29	224108		Ga. s.	Antoinette	14	9	48.4	11.6	4.0	1911	Ashland, Wis.
30	217390		Ga. s.	Antonina	29	16	55.2	14.2	6.6	1918	Rockport, Mass.
31	202077	KTVP	Ol. s.	Anvil	363	276	116.0	24.5	16.5	1905	San Francisco, Calif.
32	223787		Ga. s.	Any Where	11	7	50.0	10.0	4.0	1924	Clayton, N. Y.
33	216085		Ga. s.	Apache	90	77	74.7	19.0	8.6	1918	Port Blakely, Wash.
34	216146	LKMC	Ol. s.	Aper	785	635	146.9	36.8	21.2	1918	Seattle, Wash.
35	214144		Ga. s.	Apex No. 1	19	15	42.4	12.4	5.6	1916	do.
36	216041		Ga. s.	Apex No. 2	22	18	38.0	12.3	5.1	1918	Anacortes, Wash.
37	210183		Ol. s.	Apokak	33	22	55.3	14.0	6.0	1918	Tacoma, Wash.
38	105711		Ga. s.	Aqua Pura	11	10	36.0	11.4	4.2	1870	Gloucester, Mass.
39	106689		Ga. s.	Aquidneck	58	29	69.3	17.9	7.4	1899	Boston, Mass.
40	212452		Ga. s.	Aquidneck	18	5	42.7	14.5	4.9	1914	Friendship, Me.
41	106328		Ga. s.	Arabell	18	17	38.4	15.3	0.6	1884	Bath, Me.
42	206452		Ga. s.	Arabella	18	12	42.4	13.0	5.7	1909	Port Clinton, Ohio.
43	209253		Ga. s.	Arabelle	26	14	53.0	17.5	5.3	1911	Dorchester, N. J.
44	222775		Ol. s.	Arago	109	92	84.0	18.7	8.8	1905	Portland, Oreg.
45	107625		Ga. s.	Araminta	27	13	50.5	18.0	5.1	1901	Mauricetown, N. J.
46	200090		Ga. s.	Aranca	10	9	32.0	10.6	4.9	1903	Mariners Harbor, N. Y.
47	210343		Ol. s.	Aransas	14	10	53.0	12.9	3.6	1912	Lockmoor, La.
48	205633		Ga. s.	Arawanna	8	7	42.7	11.5	3.1	1908	Toledo, Ohio.
49	203005		Ga. s.	Arbus	12	11	34.0	12.7	4.8	1906	Port Jefferson, N. Y.
50	201140		Ga. s.	Arbutus	20	18	45.0	11.0	3.0	1904	Bay City, Mich.
51	205715		Ga. s.	Arbutus	12	11	43.1	11.3	4.1	1907	Manitowoc, Wis.
52	208549		Ga. s.	Arbutus	9	8	30.4	9.4	4.0	1910	Sturgeon Bay, Wis.
53	226052		Ga. s.	Arbutus	14	10	37.2	11.2	4.2	1926	Naubinway, Mich.
54	107781		Ga. s.	Arcade	11	7	27.2	14.0	5.0	1902	Roslyn, N. Y.
55	219605		Ga. s.	Arcade	17	14	40.6	11.3	5.5	1920	Seattle, Wash.
56	215930		Ga. s.	Arcadia	35	29	58.6	19.3	4.2	1918	Orange, Tex.
57	210839		Ol. s.	Arcas	84	43	93.2	22.2	11.0	1912	Gloucester, Mass.
58	209885		Ga. s.	Arctic	7	5	28.5	8.2	4.2	1912	Houghton, Mich.
59	211429		Ga. s.	Arctic	43	29	52.4	14.5	7.4	1913	Seattle, Wash.
60	213892		Ga. s.	Arctic	37	29	55.2	15.0	6.5	1916	Tacoma, Wash.
61	215929		Ga. s.	Arctic	32	25	53.2	14.7	6.3	1917	do.
62	218028		Ga. s.	Arctic	11	9	36.7	10.1	4.6	1919	Seattle, Wash.
63	224633		Ol. s.	Arctic	89	75	78.0	24.7	7.4	1925	Brookhaven, N. Y.
64	225442		Ol. s.	Arctic	17	14	41.5	12.3	5.9	1926	Seattle, Wash.
65	210602		Ga. s.	Arctic Chief	20	14	45.0	16.0	3.9	1912	Shaktolik, Alaska.
66	204604	KWFD	Ol. s.	Arothusa	157	88	114.0	25.6	12.5	1907	Essex, Mass.
67	210043		Ga. s.	Argo	48	32	57.0	15.8	5.6	1912	Seattle, Wash.
68	221510		Ga. s.	Argo	21	14	49.2	14.0	4.3	1921	Galveston, Tex.
69	224073		Ol. s.	Argo	18	12	40.8	12.6	6.4	1925	Gig Harbor, Wash.
70	225604		Ol. s.	Argo	39	26	50.4	15.0	7.2	1926	Tacoma, Wash.
71	224061		Ol. s.	Argonaut	78	64	102.2	23.1	4.1	1923	Bethel, Alaska.
72	221424		Ga. s.	Argonne	7	5	37.3	9.3	4.0	1912	Mare Island, Calif.
73	212779		Ga. s.	Argos	36	21	56.6	15.6	4.5	1914	Birmingham, Wash.
74	222444		Ga. s.	Argos	14	11	43.9	9.7	3.6	Unknown.

¹ Formerly ga. s. Tzaartoon.
² Formerly st. s. E. H. Fall.

³ Formerly U. S. Eng. ga. s. Arago.
⁴ Formerly U. S. Navy ga. s. 1157.

Line No.	Service	Crew	Horse-power	Name of owner	Home port	Address of owner
1	Tow.	2	80	W. L. Jones.....	Galveston, Tex.....	Guaranty Building.
2	Fsh.	1	36	C. N. Majette.....	Newport News, Va.....	Crocket Hill, Va.
3	Oys.	6	60	Thomas E. Morris.....	Philadelphia, Pa.....	Bowers, Del.
4	Frt.	2	8	Lloyd J. Cameron.....	New Haven, Conn.....	West Haven, Conn.
5	Fsh.	2	24	J. H. Jarvis.....	Newport News, Va.....	Hampton, Va.
6	Frt.	1	16	P. E. Sawyer.....	Norfolk, Va.....	Hodges Ferry, Va.
7	Frt.	2	40	Frank McCabe.....	Charleston, S. C.....	
8	Pas.	2	25	Joseph O. Esser.....	Miami, Fla.....	916 North Miami Avenue.
9	Fsh.	7	25	John Juliusch.....	Gulfport, Miss.....	Biloxi, Miss.
10	Fsh.	2	34	Charles J. Horgen.....	New York, N. Y.....	Smithtown, N. Y.
11	Frt.	4	4	Georgia A. Pritchett.....	Crisfield, Md.....	Bishops Head, Md.
12	Frt.	2	24	Ami Peabody.....	Jonesport, Me.....	Beals, Me.
13	Frt.	3	30	J. O. Carmines.....	Newport News, Va.....	Messick, Va.
14	Pas.	1	75	H. R. McCleary.....	Memphis, Tenn.....	29 South Cleveland Street.
15	Fsh.	3	85	J. E. Trafton.....	Seattle, Wash.....	Anacortes, Wash.
16	Frt.	1	50	W. O. Mathews.....	Norfolk, Va.....	Chuckatuck, Va.
17	Oys.	3	18	L. H. Hamblin.....	Cape Charles, Va.....	Oyster, Va.
18	Frt.	3	24	B. C. Way.....	Beaufort, N. C.....	
19	Fsh.	1	12	Jimmie Marks.....	Juneau, Alaska.....	
20	Msc.	3	12	Leslie O. Young.....	Newport, R. I.....	New Shoreham, R. I.
21	Msc.	1	15	George M. Bryan.....	Seattle, Wash.....	Manette, Wash.
22	Fsh.	8	90	Crosby Fisheries (Wash.).....	do.....	471 Colman Building.
23	Fsh.	8	50	Peter Bozanich.....	do.....	533 Second Avenue West.
24	Frt.	1	60	William Colberg.....	San Francisco, Calif.....	Stockton, Calif.
25	Pas.	3	48	George Bacher.....	New York, N. Y.....	One hundred and forty-ninth Street and North River.
26	Fsh.	5	40	John Pederson.....	Seattle, Wash.....	8405 Sixth Avenue NW.
27	Tow.	3	40	R. T. Hull.....	San Juan, P. R.....	Catano, P. R.
28	Tow.	1	40	Cascade Tug Boat Co. (Wash.).....	Tacoma, Wash.....	Milwaukee Waterway.
29	Pas.	2	28	Arden Dearbeyne.....	Chicago, Ill.....	30 North Dearborn Street.
30	Fsh.	3	50	Olaf M. Pettersen.....	New York, N. Y.....	Richmond Hill, N. Y.
31	Pas.	14	300	Kuskokwim Fishing & Transportation Co. (Wash.).....	Seattle, Wash.....	Colman Building.
32	Pas.	1	54	Yacht Edith Line (N. Y.).....	Cape Vincent, N. Y.....	Clayton, N. Y.
33	Fsh.	7	75	Alltak Packing Co. (Wash.).....	Seattle, Wash.....	Pier 1.
34	Frt.	19	350	Wilson Fisheries Co. (Wash.).....	do.....	2701 Smith Building.
35	Fsh.	3	45	J. H. Cann.....	do.....	do.....
36	Tow.	1	35	Karl Armstrong.....	Seward, Alaska.....	Kanatak, Alaska.
37	Tow.	2	110	Abner Sund.....	Seattle, Wash.....	4437 Dayton Avenue.
38	Frt.	2	7	Howard L. Hayman.....	Calais, Me.....	
39	Tow.	3	200	Thames Towboat Co. (Conn.).....	New London, Conn.....	Bank Street.
40	Fsh.	4	24	Edward L. Sanchez.....	Newport, R. I.....	Block Island, R. I.
41	Fsh.	3	24	Thaddeus P. Dunn.....	do.....	New Shoreham, R. I.
42	Tow.	2	47	Geo. B. Thacher.....	Toledo, Ohio.....	Marine Building.
43	Oys.	6	25	Benjamin Berry.....	Philadelphia, Pa.....	Port Norris, N. J.
44	Tow.	10	125	Washington, Tug & Barge Co. (Wash.).....	Seattle, Wash.....	Pier 40.
45	Oys.	6	36	Albert C. Hagemann.....	Philadelphia, Pa.....	Merchantsville, N. J.
46	Frt.	1	16	Ida C. Holladay.....	New York, N. Y.....	444 West Twenty-sixth Street.
47	Msc.	3	60	Standard Dredging Co. (N. J.).....	do.....	Woolworth Building.
48	Pas.	1	12	E. W. Ott.....	Toledo, Ohio.....	537 Palmwood Avenue.
49	Wat.	2	15	William McDaniel.....	New York, N. Y.....	City Island, N. Y.
50	Pas.	1	25	F. G. Bell.....	Des Moines, Iowa.....	McGregor, Iowa.
51	Fsh.	2	50	Booth Fisheries Co. (Mass.).....	Grand Haven, Mich.....	Charlevoix, Mich.
52	Fsh.	2	15	Raymond E. McDonald.....	Milwaukee, Wis.....	Kenosha, Wis.
53	Fsh.	3	50	Frank Ve Vet.....	Marquette, Mich.....	Fayette, Mich.
54	Pas.	2	40	Joseph O. Vialotti.....	New York, N. Y.....	2787 Fulton Street (B.).
55	Fsh.	5	24	George Ehler.....	Seattle, Wash.....	1317 First Avenue.
56	Fsh.	6	25	Steve Rodolfich.....	Gulfport, Miss.....	Biloxi, Miss.
57	Fsh.	9	95	Gulf Fisheries Co.....	Galveston, Tex.....	Pier 22.
58	Fsh.	1	16	Frank Tuttle.....	Marquette, Mich.....	Skaneec, Mich.
59	Pas.	4	80	Ira M. Rank.....	Nome, Alaska.....	
60	Fsh.	3	70	Ingvald Starnes.....	Ketchikan, Alaska.....	
61	Frt.	1	50	Peter Bozanich.....	Seattle, Wash.....	533 Second Avenue, West.
62	Fsh.	2	20	W. J. Erskine.....	Seward, Alaska.....	Kodiak, Alaska.
63	Frt.	3	100	Vacuum Oil Co. (N. Y.).....	New York, N. Y.....	61 Broadway.
64	Fsh.	2	35	Steen Alsos.....	Astoria, Oreg.....	1912 Franklin Street.
65	Pas.	3	30	E. H. Prafle.....	Nome, Alaska.....	Council, Alaska.
66	Fsh.	21	100	United Sail Loft (Mass.).....	Gloucester, Mass.....	71 Wharf Street.
67	Pas.	3	50	Frank Bongard.....	Tacoma, Wash.....	Bremerton, Wash.
68	Tow.	3	100	Lewis Rierson.....	Galveston, Tex.....	1107 Avenue A.
69	Fsh.	4	25	J. C. Strand.....	Astoria, Oreg.....	266 Thirty-eighth Street.
70	Fsh.	6	50	Andrew Nelson.....	Tacoma, Wash.....	5825 Puget Sound Avenue.
71	Frt.	2	90	Alaska Rivers Navigation Co. (Alaska).....	Seward, Alaska.....	McGrath, Alaska.
72	Msc.	2	40	James H. Rambo.....	New York, N. Y.....	Mattituck, N. Y.
73	Tow.	2	100	American Tug Boat Co. (Wash.).....	Seattle, Wash.....	Everett, Wash.
74	Pas.	1	40	Horace W. Corbin.....	Burlington, Vt.....	South Hero, Vt.

Line No.	Official No.	Signal letters	Rig	Name of vessel	Tonnage		Register dimensions			When built	Where built
					Gross	Net	Length	Breadth	Depth		
					Feet			Feet			
1	211185		Ga. s.	Argosy	8	7	28.1	9.3	4.4	1913	Ketchikan, Alaska
2	211413		Ga. s.	Argus	22	15	44.0	13.3	5.2	1913	Seattle, Wash.
3	211954		Ol. s.	Argus	14	9	60.9	15.0	2.7	1914	Caledonia, Wash.
4	100433		Ga. s.	Ariadne	18	10	41.2	15.4	5.8	1886	Brooklyn, N. Y.
5	100870		Ga. s.	Ariel	6	6	32.0	13.4	5.0	1882	South Norwalk, Conn.
6	107688		Ga. s.	Ariel	29	18	60.0	18.1	4.7	1901	Oriole, Md.
7	220155		Ga. s.	Ariel	9	7	33.4	9.5	4.4	1920	Poulsbo, Wash.
8	208559		Ga. s.	Ariella	14	10	37.4	12.3	4.3	1911	Toms River, N. J.
9	210061		Ga. s.	Ariola	17	9	35.7	10.3	4.6	1912	Pensacola, Fla.
10	214352		Ga. s.	Aristo	26	18	55.0	14.4	5.7	1916	Los Angeles, Calif.
11	212882		Ga. s.	Arizona	32	22	51.5	14.1	6.3	1914	Tacoma, Wash.
12	223292		Ga. w.	Ark	26	26	64.6	18.0	2.7	1923	Clarksville, Mo.
13	220221		Ga. s.	Arkansas	41	26	56.4	15.0	6.7	1920	Tacoma, Wash.
14	223508		Ga. s.	Arkansas	8	6	34.6	7.8	3.6	1923	Memphis, Tenn.
15	201068		Ga. s.	Arlee	14	10	54.8	11.4	3.8	1907	Ballard, Wash.
16	216555		Ga. w.	Arleigh S. II	35	13	56.0	14.5	3.0	1918	Kampsville, Ill.
17	208691		Ga. s.	Ariene	10	6	39.3	11.7	4.5	1911	Lubec, Me.
18	202742		Ga. s.	Arline	8	6	31.7	8.0	2.6	1905	Seattle, Wash.
19	107674		Ga. s.	Arlington	9	6	45.6	14.7	2.8	1901	Hopkins, Va.
20	211397		Ol. s.	Arlington	54	36	55.0	26.0	7.5	1913	Jacksonville, Fla.
21	223394		Ol. s.	Arlington	27	18	52.2	14.4	5.7	1923	Arlington, N. Y.
22	225674		Ol. s.	Arlington II	41	28	59.6	16.2	6.3	1928	Mariners Harbor, N. Y.
23	212556		Ga. s.	Aryln Nelson	24	16	57.0	14.8	5.0	1914	Sunrise Beach, Wash.
24	168960		Ol. s.	Armlstice	227	107	120.8	27.6	11.3	1887	Linwood, Pa.
25	212961		Ga. s.	Arnim	17	15	43.4	10.2	4.7	1914	Oshkosh, Wis.
26	209063		Ga. w.	Aino M.	10	10	45.0	9.6	2.6	1911	Keokuk, Iowa
27	218314		Ga. s.	Arnold G.	16	11	34.2	12.9	5.1	1919	Port Blakely, Wash.
28	200709		Ga. s.	Arrah Wamma	8	7	33.5	11.2	6.4	1909	Vinalhaven, Me.
29	200481		Ga. s.	Arrawanna	15	14	36.5	10.3	4.0	1907	Green Bay, Wis.
30	204782		Ga. s.	Arrow	13	9	45.7	8.5	3.3	1907	Seattle, Wash.
31	210950		Ga. s.	Arrow	20	14	40.1	12.5	4.8	1913	do
32	223621		Ol. s.	Arrow	48	40	62.4	16.4	7.0	1924	do
33	224045		Ga. s.	Arrow	12	10	38.7	11.7	4.1	1925	Forked River, N. J.
34	211293		Ga. s.	Arrow II	14	10	46.5	11.2	2.6	1913	Seattle, Wash.
35	223579		Ol. s.	Arrow No. 1	14	8	50.4	12.8	4.6	1924	Astoria, Ore.
36	224927		Ol. s.	Arrow No. 3	33	14	61.5	16.0	6.5	1925	North Bend, Ore.
37	100677		Ga. s.	Artemisia	10	9	37.2	13.6	3.0	1889	New Haven, Conn.
38	200820		Ga. s.	Arthur	11	7	42.4	9.7	3.0	1898	Southbend, Wash.
39	212907		Ga. s.	Arthur	40	28	64.0	16.0	6.0	1914	Pascagoula, Miss.
40	106971		Ga. s.	Arthur B.	10	8	35.0	13.0	3.6	1892	Bayport, N. Y.
41	221207		Ga. s.	Arthur B.	7	5	28.8	12.0	4.8	1921	Stratford, Conn.
42	107811		Ga. s.	Arthur J.	12	8	40.4	11.4	3.6	1902	Bridgeport, Conn.
43	107573		Ga. s.	Arthur L.	11	7	37.7	12.4	4.9	1899	Brooklyn, N. Y.
44	212317		Ga. s.	Arthur S.	9	8	26.0	9.6	2.4	1908	Arthur Bay, Wis.
45	218093		Ga. s.	Arthur S. II	10	8	34.0	10.0	4.1	1919	Bay Center, Wash.
46	212804		Ga. s.	Arthur and Matthew	14	9	53.5	12.0	4.6	1914	Amesbury, Mass.
47	201814		Ga. s.	Arthur James	135	95	103.4	24.8	10.6	1905	Essex, Mass.
48	106969		Ga. s.	Arthur Stewart	23	10	61.1	17.7	4.5	1892	Tilghmans Island, Md.
49	223540	MFJN	Ol. s.	ARTHUR N. HERRON	175	81	93.5	23.2	11.0	1924	Camden, N. J.
50	107446		Ga. s.	Arthur R. Fling	11	10	33.7	13.5	4.5	1898	Atlantic City, N. J.
51	208820		Ol. s.	Artisan	19	10	50.2	11.6	2.8	1911	Portland, Ore.
52	210729		Ga. s.	Artist	8	5	37.0	10.5	3.6	1912	Enoch, Va.
53	210098		Ga. s.	Arvilla C. W.	7	6	26.2	8.4	3.0	1907	Green Bay, Wis.
54	222686		Ga. s.	Asa Horton	12	9	34.8	11.0	3.8	1922	South Jacksonville, Fla.
55	218144	LRIIG	Ol. s.	ASHBEE	3,424	2,107	333.8	48.0	24.9	1919	Jacksonville, Fla.
56	202210		Ga. s.	Ashpoo	14	11	39.9	12.5	4.6	1905	Charleston, S. C.
57	224350		Ga. w.	Ashland City	19	19	50.3	20.0	2.8	1924	Paducah, Ky.
58	107162		Ga. s.	Ashmet	12	10	37.5	14.8	3.9	1895	Buzzards Bay, Mass.
59	214307		Ga. s.	Aspinet	11	6	36.8	11.5	5.8	1916	Friendship, Me.
60	201639		Ga. s.	Assistant	7	5	40.6	8.2	4.1	1904	Baltimore, Md.
61	212734		Ol. s.	ASSISTANT	30	20	57.5	13.1	6.5	1914	New York, N. Y.
62	226071		Ol. s.	ASSOCIATES	528	313	160.0	38.0	9.3	1926	San Francisco, Calif.
63	208854		Ga. s.	Astor	19	9	53.3	13.4	3.7	1911	Astoria, Ore.
64	214714	LORK	Ol. s.	Astoria	1,611	1,275	229.4	44.0	18.8	1917	Astoria, Ore.
65	214800		Ol. s.	Astorian	38	30	56.0	15.1	6.8	1917	Tacoma, Wash.
66	107791		Ga. s.	Astrea	11	7	41.0	14.0	3.5	1902	New Orleans, La.
67	223053		Ol. s.	Astrid	27	22	50.4	15.2	6.0	1917	Swanson Creek, Alaska
68	209359		Ga. s.	As You Like It	12	11	38.0	9.5	4.8	1906	Sturgeon Bay, Wis.
69	106844		Ga. s.	Atalanta	6	6	25.6	12.5	4.0	1891	Noank, Conn.
70	205456		Ga. s.	Athens	94	56	100.5	22.6	9.8	1908	Gloucester, Mass.
71	3283		Ga. s.	Athene	25	17	50.0	17.5	6.5	1884	South Brooklyn, N. Y.
72	211500		Ga. s.	Atica	18	12	38.1	11.5	4.4	1913	Caledonia, Wash.
73	216326		Ga. s.	Atka	31	21	53.6	16.1	5.7	1918	Seattle, Wash.
74	200130		Ga. s.	Atlantic	14	9	51.3	12.6	3.2	1903	Morehead City, N. C.
75	201101		Ga. s.	Atlantic	15	14	38.0	14.6	5.1	1904	Atlantic City, N. J.
76	201919		Ga. s.	Atlantic	34	26	60.0	18.0	3.3	1905	Amityville, N. Y.
77	202356		Ga. s.	Atlantic	14	8	50.2	13.5	5.3	1905	Lubec, Me.

¹ Formerly ga. s. K. H. Y.

² Formerly U. S. Lighthouse ga. s. 45.

³ Formerly ga. s. American Reporter.

⁴ Formerly ga. s. Peerless.

Motor Vessels

243

Line No.	Service	Crew	Horse-power	Name of owner	Home port	Address of owner
1	Fsh.	1	10	Sam S. Swenning	Ketchikan, Alaska	Box 1178.
2	Fsh.	6	27	George Inlet Packing Co. (Oreg.)	do	George Inlet, Alaska.
3	Pas.	2	60	Horluck Transportation Co. (Wash.)	Seattle, Wash.	Port Orchard, Wash.
4	Fsh.	2	60	Benjamin Waage	New York, N. Y.	Richmond Hill, N. Y.
5	Oys.	1	10	Andrew Radel Oyster Co. (Conn.)	Bridgeport, Conn.	South Norwalk, Conn.
6	Frt.	2	18	Mayme Jones Evans	Norfolk, Va.	312 West Fourteenth Street.
7	Fsh.	2	12	David Mathison	Seattle, Wash.	307 Corliss Avenue.
8	Pas.	2	24	Hugo Harms	Philadelphia, Pa.	Toms River, N. J.
9	Tow.	1	28	John Coleman	Mobile, Ala.	Plateau, Ala.
10	Frt.	2	80	Union Oil Co. (Calif.)	San Diego, Calif.	Spreckles Building.
11	Fsh.	8	65	Anton Mardeich	Seattle, Wash.	Anacortes, Wash.
12	Pas.	1	25	Frank Sherman	St. Louis, Mo.	Parque, Mo.
13	Fsh.	8	50	John Ugiesich	Seattle, Wash.	Port Blakely, Wash.
14	Pas.	1	32	Arkansas Fish and Game Commission	Memphis, Tenn.	Little Rock, Ark.
15	Pas.	1	24	H. H. Davis	Port Townsend, Wash.	Roche Harbor, Wash.
16	Tow.	1	25	John Carroll	Peoria, Ill.	Michael, Ill.
17	Frt.	2	15	Horace V. Thompson	Jonesport, Me.	
18	Pas.	1	12	O. A. Shervin	Seattle, Wash.	Stanwood, Wash.
19	Oys.	1	20	William Gale	Cape Charles, Va.	
20	Fer.	4	60	Arlington Ferry & Land Co. (Fla.)	Jacksonville, Fla.	Arlington, Fla.
21	Tow.	5	100	Grymes Engineering Co.	New York, N. Y.	Jersey City, N. J.
22	Tow.	5	180	Charles Warner Co. (Del.)	Philadelphia, Pa.	Franklin Trust Building.
23	Fsh.	2	80	American Tugboat Co. (Wash.)	Port Townsend, Wash.	Everett, Wash.
24	Frt.	8	200	Edwards Co. (Va.)	Reedville, Va.	
25	Pas.	2	30	Charles Dunkel	Milwaukee, Wis.	Oshkosh, Wis.
26	Tow.	2	25	H. O. Miller	Des Moines, Iowa	Keokuk, Iowa.
27	Fsh.	3	32	Libby, McNeill & Libby (Me.)	Seattle, Wash.	88 Hamlin Street.
28	Frt.	1	7	Oscar F. Ames	Rockland, Me.	Matinicus, Me.
29	Fsh.	3	12	Charles Pearson	Milwaukee, Wis.	Marinette, Wis.
30	Pas.	1	28	E. W. Thompson	Seattle, Wash.	Olympia, Wash.
31	Fsh.	5	70	Alaska Consolidated Canneries (Del.)	Ketchikan, Alaska	
32	Fsh.	5	110	Olai Venes	do	
33	Pas.	2	24	James N. Lane	Philadelphia, Pa.	Forked River, N. J.
34	Pas.	1	36	N. W. Mettinger	Tacoma, Wash.	Olympia, Wash.
35	Pas.	1	65	Arrow Tug & Barge Co. (Oreg.)	Astoria, Oreg.	56 Tenth Street.
36	Tow.	4	200	do	do	Do.
37	Oys.	2	20	H. J. Lewis Oyster Co.	Bridgeport, Conn.	Stratford, Conn.
38	Frt.	1	20	A. V. Reeves	Seattle, Wash.	South Bend, Wash.
39	Fsh.	7	37	Hibbs Fish Co. (Fla.)	Tampa, Fla.	St. Petersburg, Fla.
40	Oys.	3	20	Long Island Oyster Farms (N. Y.)	New York, N. Y.	Northport, N. Y.
41	Pas.	2	12	Louis L. Eschbach	do	New Rochelle, N. Y.
42	Oys.	2	25	Herbert T. Smith	New Haven, Conn.	70 Fifth Street.
43	Oys.	2	20	Joseph M. Tavares	Providence, R. I.	Warren, R. I.
44	Fsh.	3	9	Phillip LeMere	Milwaukee, Wis.	Egg Harbor, Wis.
45	Fsh.	1	12	Evan M. Davies	Seattle, Wash.	South Bend, Wash.
46	Fsh.	3	35	Frank Henrique Parson	Provincetown, Mass.	416 Commercial Street.
47	Fsh.	19	72	M. Walen & Sons (Mass.)	Gloucester, Mass.	Walen Wharf.
48	Oys.	3	36	Harry F. Blades	Wilmington, Del.	Seaford, Del.
49	Tow.	12	6500	American Dredging Co. (Pa.)	Philadelphia, Pa.	308 Chestnut Street.
50	Pas.	1	60	Harry Kirby	New York, N. Y.	Northport, N. Y.
51	Tow.	1	20	W. H. Hembree	Portland, Oreg.	190 Boundary Avenue.
52	Oys.	3	15	E. W. Long	Reedville, Va.	Irvington, Va.
53	Frt.	2	8	William Johnson	Marquette, Mich.	Escanaba, Mich.
54	Msc.	2	35	Swift & Co. Fertilizer Works (Ill.)	Wilmington, N. C.	
55	Frt.	32	500	Ashbee Motor Ship Corporation (N. Y.)	New York, N. Y.	16 Beaver Street
56	Frt.	2	24	C. F. Theiling	Charleston, S. C.	21 Anson Street.
57	Fer.	1	18	J. M. Smith, Jr.	Nashville, Tenn.	Ashland City, Tenn.
58	Frt.	1	16	Walter E. Hawkins	New York, N. Y.	Riverhead, N. Y.
59	Frt.	2	40	N. F. Trefethen Co. (Me.)	Portland, Me.	37 Customhouse Wharf.
60	Frt.	1	30	James J. Sadowski	Baltimore, Md.	1725 Lancaster Street.
61	Pit.	3	125	Associated Branch Pilots (La.)	New Orleans, La.	Maison Blanche Building.
62	Tnk.	7	2220	Associated Oil Co. (Calif.)	San Francisco, Calif.	79 New Montgomery Street.
63	Fsh.	1	60	Columbia River Packers Association (Oreg.)	Astoria, Oreg.	Foot Sixth Street.
64	Frt.	9	480	Astoria Co. (Me.)	Calais, Me.	
65	Fsh.	8	65	Joseph V. Gloconi	Los Angeles, Calif.	San Pedro, Calif.
66	Frt.	3	30	E. B. Cognevich	New Orleans, La.	Buras, La.
67	Fsh.	2	40	Josie Emswiler	Seward, Alaska	
68	Pas.	2	30	Fred Wesner	Milwaukee, Wis.	Fish Creek, Wis.
69	Fsh.	1	12	Clarence Ayers	Bridgeport, Conn.	South Norwalk, Conn.
70	Fsh.	16	110	Edward O. Forbes	Boston, Mass.	
71	Msc.	2	38	Boom Boller & Welding Co. (Ohio)	Cleveland, Ohio	Elm and Main Avenues.
72	Fsh.	8	30	Paul Ripley	Ketchikan, Alaska	
73	Fsh.	8	55	Booth Fisheries Co. (Del.)	Seattle, Wash.	Foot Wall Street.
74	Msc.	2	20	John A. Nelson	Beaufort, N. C.	Morehead City, N. C.
75	Fsh.	7	10	Charles Abrahamson	Philadelphia, Pa.	Atlantic City, N. J.
76	Pas.	2	26	William G. Conley	New York, N. Y.	Amityville, N. Y.
77	Frt.	2	30	James J. McCurdy	Eastport, Me.	Lubec, Me.

* Formerly sloop yacht.^a Bertie.
^b Forget Me Not.

Motor Vessels

Line No.	Official No.	Signal letters	Rlg	Name of vessel	Tonnage		Register dimensions			When built	Where built
					Gross	Net	Length	Breadth	Depth		
					Feet			Feet			
1	205330		Ga. s.	Atlantic.....	8	6	41.0	9.3	2.5	1908	Chincoteague, Va.....
2	207376		Ga. s.	Atlantic.....	21	14	39.0	12.8	5.5	1910	Dockton, Wash.....
3	208461		Ol. s.	Atlantic.....	24	20	51.6	17.1	4.0	1911	Patchogue, N. Y.....
4	210858		Ol. s.	Atlantic.....	35	24	62.1	16.2	6.9	1912	Seattle, Wash.....
5	211846		Ga. s.	Atlantic.....	11	9	35.3	12.6	2.9	1913	Melbourne, Fla.....
6	214141		Ga. s.	Atlantic.....	21	8	46.8	13.6	5.7	1916	Port Republic, N. J.....
7	219735		Ga. s.	Atlantic.....	8	6	37.3	11.8	2.9	1910	Empire, La.....
8	222948		Ga. s.	Atlantic.....	9	6	36.5	10.6	4.6	1923	Brooklyn, N. Y.....
9	225941		Ol. s.	Atlantic.....	148	86	102.0	26.0	9.4	1926	San Diego, Calif.....
10	106476		Ga. s.	Atlantis.....	6	5	25.3	12.1	4.1	1887	Noank, Conn.....
11	86209		Ol. s.	Atlas.....	40	27	61.5	15.2	6.6	1892	Baltimore, Md.....
12	206377		Ol. s.	Atlas.....	19	13	46.2	11.6	5.0	1909	Harper, Wash.....
13	207408		Ga. s.	Atlas.....	15	12	40.8	12.8	3.9	1910	Awendaw, S. C.....
14	213622		Ol. s.	Atlas.....	13	8	46.0	11.2	4.0	1915	Gardiner, Oreg.....
15	213981		Ol. s.	Atlas.....	18	8	52.6	13.6	4.5	1916	Camden, N. J.....
16	215921		Ga. s.	Atlas.....	14	9	45.0	13.3	3.4	1917	Klawack, Alaska.....
17	216177		Ol. s.	Atlas.....	36	31	58.5	14.8	7.3	1918	Seattle, Wash.....
18	220374		Ga. s.	Atlas.....	14	12	39.7	13.1	3.9	1920	Sitka, Alaska.....
19	223056		Ol. s.	Atlas.....	26	17	56.1	12.0	6.0	1909	Port Clinton, Ohio.....
20	224291		Ol. s.	Atlas.....	183	158	117.0	29.5	6.4	1924	Tampa, Fla.....
21	222844		Ga. w.	Atta Boy.....	48	20	75.0	16.0	2.8	1923	Pittsburgh, Pa.....
22	223730		Ga. s.	Attaboy.....	11	10	35.8	10.0	3.5	1914	San Francisco, Calif.....
23	216206		Ga. s.	Attu.....	29	20	50.5	16.8	5.8	1918	Tacoma, Wash.....
24	224395		Ol. s.	Attu.....	55	37	64.9	17.0	7.1	1924	Maplewood, Wash.....
25	107754		Ga. s.	Aubrey A.....	14	11	40.0	14.4	6.5	1902	Eastport, Me.....
26	107078		Ga. s.	Audella.....	12	7	43.1	14.2	6.3	1893	Machias, Me.....
27	201738		Ga. s.	Audrey.....	14	8	45.0	13.9	4.0	1904	Fairport, Va.....
28	212154		Ga. s.	Audrey.....	22	17	40.5	13.1	5.7	1914	Seattle, Wash.....
29	212889		Ga. s.	Audrey.....	14	5	52.1	13.0	3.9	1914	Pascagoula, Miss.....
30	223270		Ga. s.	Audrey.....	28	14	47.1	16.0	7.0	1923	Pensacola, Fla.....
31	225754		Ga. s.	Audrey.....	12	8	39.0	11.1	5.4	1926	Novo, Calif.....
32	204001		Ol. s.	Audrey II.....	9	8	41.1	11.2	4.7	1907	Erie, Pa.....
33	223754		Ga. s.	Audrey M.....	9	7	32.3	11.5	4.5	1924	Westerly, R. I.....
34	214468		Ga. s.	Audrey and Theo.....	27	15	46.2	15.7	8.6	1916	Swans Island, Me.....
35	201170		Ga. s.	Augusta.....	8	5	40.2	13.0	3.0	1904	Hopkins, Va.....
36	208005		Ga. s.	Augusta.....	14	10	40.0	12.4	3.6	1910	Seattle, Wash.....
37	210559		Ga. s.	Augusta.....	7	5	31.3	9.7	3.5	1912	Tacoma, Wash.....
38	212055		Ol. s.	Augusta.....	28	19	45.0	13.6	6.1	1914	Seattle, Wash.....
39	222584		Ga. s.	Augusta C. Quinn.....	25	17	53.1	14.6	5.2	1922	Amburg, Va.....
40	208563		Ga. s.	Auk.....	29	23	58.0	14.4	5.0	1911	Port Blakely, Wash.....
41	212304		Ga. s.	Auk.....	28	17	60.2	16.9	5.8	1914	Oakland, Calif.....
42	203817		Ga. s.	Auloka.....	14	12	50.0	12.2	4.2	1906	Marines, N. C.....
43	200437		Ga. s.	Aunt Edie.....	14	8	41.0	15.0	4.6	1903	Noank, Conn.....
44	107349		Ga. s.	Au Revoir.....	7	7	27.8	10.6	4.9	1898	Bremen, Me.....
45	76142		Ga. s.	Aurora.....	14	9	44.6	14.6	4.4	1867	Stonington, Conn.....
46	206022		Ga. s.	Aurora.....	35	26	59.7	16.9	4.5	1909	Hoopers Island, Md.....
47	211008		Ga. s.	Aurora.....	10	7	34.0	9.5	5.0	1913	Seattle, Wash.....
48	212357		Ga. s.	Aurora.....	20	16	41.6	12.9	5.7	1914	Poulsbo, Wash.....
49	210054	I.W.K.N.	Ol. s.	AURORA.....	7,050	4,339	431.0	59.2	33.3	1920	Baltimore, Md.....
50	221327		Ga. s.	Aurora.....	51	35	58.8	18.4	7.7	1921	Cambridge, Md.....
51	106600		Ol. s.	Australla.....	14	9	43.2	12.6	3.6	1888	Madisonville, La.....
52	107837		Ga. s.	Automatic.....	14	9	44.5	13.0	3.8	1903	Bridgeport, Conn.....
53	206215		Ga. s.	Automatic.....	9	6	35.0	9.0	3.4	1909	Stanwood, Wash.....
54	217361		Ol. s.	Automatic.....	29	11	52.2	15.4	6.9	1918	Winthrop, Mass.....
55	220157		Ga. s.	Automatic.....	18	8	49.5	14.2	4.2	1926	Bena, Va.....
56	224324		Ol. s.	Automatic II.....	26	18	51.9	14.2	6.4	1924	Winthrop, Mass.....
57	222045		Ga. s.	Ava.....	14	9	55.3	12.0	3.0	1922	Ivanhoe, N. O.....
58	225050		Ga. s.	Avall.....	10	7	45.9	10.0	3.5	1925	Honga, Md.....
59	106791		Ga. s.	Avalon.....	9	9	39.0	13.8	3.8	1890	Stockton, Md.....
60	107858		Ga. s.	Avalon.....	124	69	100.0	24.7	10.4	1903	Essex, Mass.....
61	216700		Ga. s.	Avalon.....	16	7	43.8	14.0	5.0	1917	Portland, Me.....
62	223972		Ga. s.	Avalon.....	7	5	28.5	12.0	3.1		Unknown
63	225160		Ga. s.	Avalon.....	11	7	37.4	12.0	3.0	1925	Maple Shade, N. J.....
64	200306		Ga. s.	Avalynne.....	14	14	46.8	13.2	4.8	1903	Crisfield, Md.....
65	225579		Ol. s.	Ave-Maria.....	57	18	73.3	18.6	7.6	1926	Friendship, Me.....
66	221265		Ga. s.	Avlon.....	20	13	44.2	16.0	5.0	1921	Fajardo, P. R.....
67	208000		Ga. s.	Avls.....	13	8	52.5	12.3	4.3	1911	Galveston, Tex.....
68	212407		Ga. s.	Avls.....	14	13	36.2	9.2	4.2	1905	Davenport, Iowa.....
69	100874		Ga. s.	Avocet.....	9	7	34.8	14.2	3.7	1886	Eastport, N. Y.....
70	211743		Ga. s.	AVON.....	64	43	78.5	16.1	5.5	1913	Alameda, Calif.....
71	214760		Ga. s.	Avona.....	13	9	36.7	11.9	5.2	1917	Tacoma, Wash.....
72	224913		Ga. s.	Aw-Come-On.....	11	10	41.7	9.9	2.0	1924	Frankfort, Ky.....
73	223714		Ga. w.	Ayowa.....	28	23	60.4	20.6	2.1	1924	Ponca, Nebr.....
74	456		Ga. s.	Azalia.....	13	12	39.0	13.3	5.2	1859	Eden, Me.....

¹ Formerly ga. s. George B., Jr.

² Formerly U. S. Q. M. C. ga. s. Lieut. E. E. Downes.

³ Formerly U. S. Navy ga. s. 1676.

⁴ Formerly ga. s. Crowley No. 20.

Line No.	Service	Crew	Horse-power	Name of owner	Home port	Address of owner
1	Pas.	2	24	Phoenix Utility Co. (Conn.)	Miami, Fla.	139 Southwest Fourth Street.
2	Fsh.	3	30	George T. Myers	Seattle, Wash.	464 Colman Building.
3	Tow.	2	90	Atlantic Gulf & Pacific Co. (W. Va.)	New York, N. Y.	15 Park Row.
4	Fsh.	10	75	John Gerde	Seattle, Wash.	6218 Twenty-ninth Avenue NE.
5	Pas.	1	12	Eau Gallie Boat Basin	St. Augustine, Fla.	Eau Gallie, Fla.
6	Fsh.	5	36	Simon Olsen	New York, N. Y.	Bay Shore, N. Y.
7	Oys.	2	12	Anthony Morovich	New Orleans, La.	Empire, La.
8	Fsh.	2	40	George Shafer	New York, N. Y.	335 East Eighty-eighth Street.
9	Fsh.	8	300	M. O. Medina	San Diego, Calif.	Point Loma, Calif.
10	Frt.	2	10	Gustav Ohlsen	New York, N. Y.	580 West One-hundred and seventy-sixth Street.
11	Tow.	4	180	Arundel Corporation (Md.)	Baltimore, Md.	Pier 2, Pratt St.
12	Tow.	1	75	W. G. Grant	Seattle, Wash.	1546 Westlake Avenue N.
13	Frt.	3	24	T. W. Graham	Charleston, S. C.	McClellanville, S. C.
14	Pas.	1	40	Umpque River Navigation Co. (Oreg.)	Marshfield, Oreg.	Gardiner, Oreg.
15	Tow.	1	90	Rosa B. Graham	Philadelphia, Pa.	West Collingswood, N. J.
16	Fsh.	4	32	James Demmert	Wrangell, Alaska	Klawack, Alaska.
17	Fsh.	8	55	John P. Monsen	Ketchikan, Alaska	
18	Fsh.	2	16	Frank Kitka	Juneau, Alaska	Sitka, Alaska.
19	Pas.	2	45	Charles O. Nelson	New York, N. Y.	1741 East Second Street.
20	Drg.	4	90	Tampa Sand & Shell Co. (Fla.)	Tampa, Fla.	River Heights.
21	Tow.	1	40	T. J. Reynolds	Pittsburgh, Pa.	
22	Pas.	1	22	Charles A. Warner	Philadelphia, Pa.	Trenton, N. J.
23	Fsh.	8	50	Booth Fisheries Co. (Del.)	Seattle, Wash.	Foot Wall Street.
24	Fsh.	12	125	Peter Wold	Ketchikan, Alaska	
25	Frt.	1	30	Bayshore Sardine Co. (Me.)	Jonesport, Me.	Addison, Me.
26	Frt.	2	28	Alvin O. Ramsdell	Eastport, Me.	Brooklin, Me.
27	Fsh.	2	7	Marvin B. Swift	Reedville, Va.	Fairport, Va.
28	Fsh.	5	35	Swift Arthur Crosby Co (Wash.)	Juneau, Alaska	Heeeta Island, Alaska.
29	Frt.	2	65	M. B. Spotswood	Gulfport, Miss.	Biloxi, Miss.
30	Fsh.	6	24	Pensy Fisheries	Pensacola, Fla.	Box 670.
31	Fsh.	1	520	Oscar E. Hyman	San Francisco, Calif.	Fort Bragg, Calif.
32	Fsh.	3	60	United Fisheries Co.	Sandusky, Ohio	
33	Fsh.	2	22	Loren N. Willis	Newport, R. I.	Block Island, R. I.
34	Fsh.	8	40	Albert Percy Pleroway	Gloucester, Mass.	36 Trask Street.
35	Frt.	1	26	E. L. Taylor	Norfolk, Va.	2712 Chesterfield Boulevard.
36	Fsh.	4	20	Jack Bozanich	Port Townsend, Wash.	Everett, Wash.
37	Fsh.	2	12	Hans H. Skarbo	Seattle, Wash.	Cedrona, Wash.
38	Fsh.	5	45	Martin Enge	Petersburg, Alaska	
39	Frt.	2	36	Wallace M. Quinn	Crisfield, Md.	Route 1.
40	Fsh.	4	30	Pacific American Fisheries (Me.)	Ketchikan, Alaska	
41	Fsh.	1	100	Alaska Packers Association (Calif.)	San Francisco, Calif.	111 California Street.
42	Frt.	1	20	I. Louis Hanson	Wilmington, N. C.	
43	Fsh.	1	16	Cornellus W. Rose	Newport, R. I.	New Shoreham, R. I.
44	Fsh.	1	7	Alphonso Hyson	Rockland, Me.	Bristol, Me.
45	Pas.	2	50	Frederick Wrege	New York, N. Y.	1721 Voorhees Avenue (B).
46	Frt.	3	45	Garfield F. Horseman	Annapolis, Md.	Broomes Island, Md.
47	Fsh.	1	16	Fred Schrey	Sitka, Alaska	
48	Fsh.	5	27	H. E. Moen	Seattle, Wash.	Richmond Beach, Wash.
49	Tnk.	28	3,000	Standard Transportation Co. (Del.)	New York, N. Y.	26 Broadway.
50	Msc.	3	100	Marine Transportation Co. (N. J.)	do.	Jersey City, N. J.
51	Pas.	2	90	B. O. Nichols	Tampa, Fla.	3212 Bay to Bay Street.
52	Frt.	3	35	Long Island Oyster Farms (N. Y.)	New York, N. Y.	Northport, N. Y.
53	Tow.	2	12	J. F. Handley	Seattle, Wash.	Bellingham, Wash.
54	Fsh.	5	50	Vito Maniscalco	Boston, Mass.	32 Fleet Street.
55	Fsh.	3	50	G. L. Montgomery	Newport News, Va.	Seaford, Va.
56	Fsh.	5	60	Pasquale Maniscalco	Boston, Mass.	18 Moon Street.
57	Frt.	3	16	D. J. Black	Wilmington, N. C.	
58	Fsh.	2	24	Oscar W. Nelson	Crisfield, Md.	Hoopersville, Md.
59	Frt.	1	16	L. M. Coffman	Norfolk, Va.	Hodges Ferry, Va.
60	Fsh.	19	20	William H. Jordan Vessels Co. (Mass.)	Gloucester, Mass.	375 Main Street.
61	Fsh.	3	24	August Peterson	Rockland, Me.	Vinal Haven, Me.
62	Pas.	1	18	Henrietta Oakley	New York, N. Y.	Babylon, N. Y.
63	Pas.	2	60	Sea Shore Hotel & Yacht Co.	Philadelphia, Pa.	Maple Shade, N. J.
64	Pas.	1	50	George W. Sherman	New Haven, Conn.	Bell Dock.
65	Fsh.	7	60	Hathaway Machinery Co.	New Bedford, Mass.	25 Elm Street.
66	Pas.	4	90	Juan F. Robles	San Juan, P. R.	Vieques, P. R.
67	Pas.	1	42	W. L. Thorpe	Houston, Tex.	106 Clifton Street.
68	Frt.	3	24	Emil Nelson	Milwaukee, Wis.	Ellison Bay, Wis.
69	Fsh.	1	36	William O. Pagels	New York, N. Y.	West Sayville, N. Y.
70	Tnk.	2	100	Associated Oil Co. (Calif.)	San Francisco, Calif.	79 New Montgomery Street.
71	Fsh.	4	20	Olaf Larsen	Juneau, Alaska	
72	Pas.	2	40	Lambert U. Suppinger	Louisville, Ky.	Frankfort, Ky.
73	Frt.	2	30	Severt Olson	Pembina, N. Dak.	Ponca, Nebr.
74	Frt.	1	50	J. S. Harmon	Jonesport, Me.	

¹ Formerly ga. s. Lu Ray.
² Formerly ga. s. Josie.

³ Formerly ol. s. Miller County.
⁴ Formerly ga. s. Fred'k H. Black.

Line No.	Official No.	Signal letters	Rlg	Name of vessel	Tonnage		Register dimensions			When built	Where built	
					Gross	Net	Length	Breadth	Depth			
								Feet	Feet	Feet		
1	216341		Ga. s.	Azulen	30	31	60.0	19.6	5.4	1917	Patuxboro, N. J.	
2	222204		Ga. w.	B.	22	22	60.0	20.0	2.8	1922	Blair, Nebr.	
3	214249		Ga. s.	B. B.	8	5	32.6	9.0	4.4	1916	Seattle, Wash.	
4	212371		Ga. w.	B. A. Douglas	56	56	102.9	24.0	4.0	1914	Williston, N. Dak.	
5	3319		Ga. s.	B. B. B.	14	13	38.2	13.3	6.2	1882	Eastport, Me.	
6	204170		Ga. s.	B. B. Dutton	12	11	42.0	10.0	5.7	1906	St. Joseph, Mich.	
7	215013		Ga. s.	B. B. W.	41	30	54.9	18.3	6.1	1917	Rockland, Me.	
8	3869		Ga. s.	B. C. Pennington	9	8	34.4	13.4	4.5	1900	Atlantic City, N. J.	
9	226304		Ol. s.	B. C. Willis	48	39	61.0	19.8	5.3	1926	Avoca, N. C.	
10	224578		Ga. w.	B. D. Ralke	29	18	65.0	16.0	2.2	1925	Point Pleasant, W. Va.	
11	208835		Ga. s.	B. F. M.	15	10	42.4	12.2	4.7	1910	Ellamar, Alaska	
12	211816		Ga. w.	B. F. Scearcy	9	9	54.0	11.0	2.3	1913	Ironton, Ohio	
13	223644		Ol. s.	B. F. Travers	76	44	72.0	21.0	7.1	1924	Amberg, Va.	
14	214784		Ol. s.	B. G. Purdy	39	19	58.3	17.6	8.1	1916	Chelsea, Mass.	
15	3102		Ga. s.	B. H. Hegeman	11	10	35.5	14.2	4.2	1879	Port Jefferson, N. Y.	
16	226795		Ga. s.	B. H. Hoff	14	12	36.4	9.0	2.6	1923	St. Louis, Mo.	
17	200099		Ga. s.	B. H. Minch	21	11	52.7	18.2	4.7	1903	Dorchester, N. J.	
18	226117		Ol. s.	B. M. THOMAS	140	49	82.5	21.5	11.1	1926	Groton, Conn.	
19	202959		Ga. s.	B. M. Van Duzen	14	7	51.8	13.8	2.4	1906	Manteo, N. C.	
20	215782		Ga. s.	B. M. White	90	90	60.0	12.3	6.2	1917	Jeffersonville, Ind.	
21	106165		Ga. s.	B. R. Corp. No. 1	71	48	74.0	17.4	7.0	1883	Athens, N. Y.	
22	92557		Ga. s.	B. R. Corp. No. 2	18	15	31.5	13.8	6.0	1893	New London, Conn.	
23	223504		Ol. s.	B. T. Hillman	45	17	67.6	17.1	8.0	1924	Essex, Mass.	
24	222212		Ga. w.	B. V. D.	8	7	32.4	8.0	2.0	1922	Burnside, Ky.	
25	200148		Ga. s.	B. W. Leigh	33	33	75.4	23.5	6.4	1903	Oriole, Md.	
26	224678		Ga. s.	B. W. Terlinde	10	7	43.0	9.2	4.0		Unknown	
27	217717		Ga. s.	B. & C.	11	7	39.1	11.0	3.9	1917	Houma, La.	
28	200674		Ga. s.	B. and W.	9	6	35.0	8.3	2.5	1904	Olympia, Wash.	
29	223396		Ga. s.	B. G. and G. E. Willis	40	29	60.1	20.2	4.7	1923	Willis Landing, N. C.	
30	218161		Ga. s.	Baben	16	14	39.2	16.0	4.1	1916	Awendaw, S. C.	
31	217375		Ga. s.	Babo	12	7	34.4	12.4	3.4	1918	Switzerland, Fla.	
32	222733		Ga. s.	Babs	14	9	39.4	14.5	4.4	1921	Baltimore, Md.	
33	225550		Ol. s.	Baby	16	7	39.3	10.0	5.5	1926	Morgan City, La.	
34	206339		Ga. s.	Bachelor	8	6	44.2	7.3	3.1	1904	Grafton, Ill.	
35	214090	LGBP	Ol. s.	Bacoi	1,696	1,185	248.0	42.5	17.3	1912	New Castle, England	
36	225316		Ol. s.	Badger	35	23	51.8	13.2	6.0	1925	Manitowoc, Wis.	
37	224114		Ga. s.	Badger State	45	30	60.0	10.4	9.0	1924	Marinette, Wis.	
38	216097		Ga. s.	Bagaduce	65	42	62.0	24.0	6.0	1918	Castine, Me.	
39	219754		Ga. s.	Bainbridge	8	5	29.1	9.4	4.6	1920	Seattle, Wash.	
40	223435		Ga. s.	Balbina V	7	5	27.6	11.7	3.1		Unknown	
41	216328		Ga. s.	Balboa	21	7	47.2	14.9	5.2	1917	San Diego, Calif.	
42	223144		Ol. s.	Balboa	11	7	40.5	10.8	4.1	1923	Balboa, Calif.	
43	224462		Ol. s.	Balboa	31	15	60.8	15.7	6.1	1925	San Diego, Calif.	
44	204064		Ga. s.	Baldy	33	15	55.2	14.1	5.4	1907	Richardson, Wash.	
45	215377		Ga. s.	Balko	11	9	39.7	13.0	4.3	1916	Seattle, Wash.	
46	210920		Ga. s.	Ball No. 1	9	6	36.2	11.0	4.0	1913	Pittsburg, Calif.	
47	207627		Ga. s.	Baltic	11	7	36.0	11.2	3.1	1910	Keyport, Wash.	
48	214712		Ga. s.	Baltic	24	20	45.2	13.0	6.4	1917	Seattle, Wash.	
49	213337		Ga. s.	Baltimore	29	20	47.7	14.3	6.3	1915	Tacoma, Wash.	
50	218839		Ga. s.	Baltimore	9	7	34.7	11.3	3.2	1909	Cut Off, La.	
51	225404		Ga. s.	Balto	14	9	36.9	11.2	5.6	1926	Seattle, Wash.	
52	208845		Ga. s.	Bamboo	14	9	36.2	11.7	3.5	1911	New Berlin, Fla.	
53	3378		Ga. s.	Banshee	13	10	41.6	13.7	5.6	1887	Brooklyn, N. Y.	
54	204102		Ga. s.	Banshee	8	5	38.7	8.9	2.8	1907	Marshfield, Oreg.	
55	215161		Ga. s.	Banshee	23	19	50.1	13.2	5.2	1917	Seattle, Wash.	
56	217682		Ga. s.	Barnco	6	5	35.0	10.0	2.4	1918	Atlantic, N. C.	
57	204053		Ga. s.	Barbara	8	5	42.6	9.9	3.1	1907	Tacoma, Wash.	
58	222003		Ga. s.	Barbara	39	9	59.7	17.0	8.0	1923	Fast Boothbay, Me.	
59	224287		Ga. s.	Barbara	16	12	40.2	12.7	6.1	1924	Pensacola, Fla.	
60	224964		Ga. s.	Barbara B.	8	6	39.0	11.0	3.1	1895	Red Bank, N. J.	
61	225245		Ol. s.	Barbara C.	24	16	49.0	15.5	5.7	1925	Amesbury, Mass.	
62	217214		Ga. s.	Baranoff	10	7	37.5	11.1	3.4	1918	Sitka, Alaska	
63	212780		Ga. s.	Barcelona	76	67	81.2	21.3	9.5	1914	Pensacola, Fla.	
64	219505		Ga. s.	Barnacle	11	7	48.2	8.2	4.6	1911	Morris Heights, N. Y.	
65	210363		Ga. s.	Barnes	11	8	39.3	13.0	3.5	1912	Brunswick, Ga.	
66	226083		Ol. s.	Barney, Jr.	59	40	74.4	16.0	7.5	1926	Bellingham, Wash.	
67	214967		Ol. s.	Barron F.	50	42	65.2	17.0	7.3	1917	Seattle, Wash.	
68	3290		Ga. s.	Bartholdi	25	17	62.6	12.3	4.4	1884	Brooklyn, N. Y.	
69	207803		Ga. s.	Battleline	11	7	44.6	7.0	8.0	1908	Beaumont, Tex.	
70	211222		Ga. s.	Battler	12	8	38.4	9.8	3.9	1913	Olalla, Wash.	
71	205836		Ga. s.	Batty	8	6	29.0	10.8	3.3	1908	Stratford, Conn.	
72	203872		Ga. s.	Bay Point	14	9	51.0	16.0	4.0	1907	Southbend, Wash.	
73	223105		Ga. s.	Bay Queen	9	7	31.0	11.5	3.9	1923	Forked River, N. J.	
74	211199		Ol. s.	Bay State	156	81	112.7	25.4	12.3	1913	Gloucester, Mass.	

1 Formerly ga. s. ^a Adele. _b Sylvan Shore.

2 Formerly ga. s. ^a Mary. _b Lillian. _c Runabout.

Line No.	Service	Crew	Horse-power	Name of owner	Home port	Address of owner
1	Frt.	2	50	Jess H. Murray	Philadelphia, Pa.	Paulsboro, N. J.
2	Frt.	2	48	Charles Haynes	Omaha, Nebr.	Blair, Nebr.
3	Fsh.	2	12	Earl W. Hall	Seattle, Wash.	720 Second Avenue.
4	Fer.	3	60	Yankton Bridge & Ferry Co.	Pembina, N. Dak.	Yankton, S. Dak.
5	Frt.	2	15	Andrew Clark	Eastport, Me.	Sea Street.
6	Misc.	2	40	Chicago Shipbuilding Co. (Ill.)	Chicago, Ill.	One hundred and First Street and Calumet River.
7	Frt.	3	30	Perley L. Merriman	Bath, Me.	Boothbay, Me.
8	Pas.	1	12	Somers Hickman	Philadelphia, Pa.	Atlantic City, N. J.
9	Frt.	4	75	B. G. Willis	Elizabeth City, N. C.	Eldenton, N. C.
10	Tow.	1	54	Benjamin D. Raiké	Pittsburgh, Pa.	Point Pleasant, W. Va.
11	Fsh.	3	20	A. H. McNeer	Seward, Alaska	
12	Tow.	2	20	John Raiké	Pittsburgh, Pa.	Hansford, W. Va.
13	Frt.	3	60	Ernest F. Travers	Cambridge, Md.	
14	Tow.	2	275	Abner J. Harris	Portland, Me.	188 Commercial Street.
15	Misc.	2	18	Stephen Parker	New York, N. Y.	Bayonne, N. J.
16	Tow.	1	16	B. H. Hoff	St. Louis, Mo.	Foot Haven Street.
17	Oys.	4	18	George L. Turner	Philadelphia, Pa.	Little Creek, Del.
18	Tow.	9	b 500	Hainesport Mining & Transportation Co.	do.	Parkway at Twenty-fourth Street.
19	Frt.	2	45	Eastern Carolina Transportation Co. (N. C.)	Manteo, N. C.	
20	Tow.	7	80	C. O. Mengel & Bro. Co. (Ky.)	Louisville, Ky.	
21	Misc.	1	150	Communipaw Dry Dock Co. (N. J.)	New York, N. Y.	Jersey City, N. J.
22	Misc.	1	65	do.	do.	do.
23	Cod.	7	60	Horace O. Hillman	Vineyard Haven, Mass.	Edgartown, Mass.
24	Pas.	2	75	Burnside Veneer Co. (Ky.)	Louisville, Ky.	Burnside, Ky.
25	Frt.	4	80	D. A. Winslow	Norfolk, Va.	New Commercial Docks.
26	Misc.	2	25	Passaic Valley Sewage Commission	Newark, N. J.	24 Branford Place.
27	Frt.	2	14	Maxillen St. Pierre	New Orleans, La.	Cut Off, La.
28	Fsh.	2	20	Geo. W. Minks	Astoria, Oreg.	Iiwaco, Wash.
29	Pas.	3	70	B. G. Willis	Elizabeth City, N. C.	Avoca, N. C.
30	Frt.	2	16	Victor E. Thelning	Charleston, S. C.	19 Chalmers Street.
31	Frt.	2	30	Charles Tappin	Jacksonville, Fla.	Switzerland, Fla.
32	Misc.	1	14	Atlantic Coast Shipping Co. (Md.)	Baltimore, Md.	American Building.
33	Tow.	4	60	R. J. Terrebonne	New Orleans, La.	Morgan City, La.
34	Pas.	1	50	J. O. Brock	St. Louis, Mo.	Elsah, Ill.
35	Tnk.	30	*1,000	Mount Hope Steamship Co. (Del.)	Wilmington, Del.	Tenth and Market Streets.
36	Fsh.	4	75	Luebke Fish Co. (Wis.)	Milwaukee, Wis.	Two Rivers, Wis.
37	Tow.	3	150	Great Lakes Dredge & Dock Co. (N. J.)	Chicago, Ill.	104 South Michigan Avenue.
38	Frt.	2	48	Seaport Navigation Co. (Me.)	Eastport, Me.	Union Wharf.
39	Fsh.	1	10	Andrew Stwertson	Seward, Alaska	Valdez, Alaska.
40	Fsh.	2	60	Edward Lamont	New York, N. Y.	448 East Eighty-fourth Street.
41	Misc.	4	50	Standard Dredging Co. (Del.)	Los Angeles, Calif.	325 Central Building.
42	Pas.	1	20	Newport Bay Investment Co. (Calif.)	do.	Balboa, Calif.
43	Fsh.	3	100	Julius Zolezzi	San Diego, Calif.	2408 Brant Street.
44	Fsh.	6	65	D. O. Jenkins	Ketchikan, Alaska	
45	Misc.	1	20	A. W. Kenyon	Seattle, Wash.	Bellingham, Wash.
46	Pas.	1	40	Erikson Navigation Co. (Calif.)	San Francisco, Calif.	Pier 5.
47	Fsh.	2	20	Pacific American Fisheries (Me.)	Ketchikan, Alaska	
48	Fsh.	5	35	Jens Svendsen	Petersburg, Alaska	
49	Fsh.	8	35	Geo. T. Myers	Seattle, Wash.	Colman Building.
50	Oys.	3	20	David O. Pitre	New Orleans, La.	Cut Off, La.
51	Fsh.	3	27	C. McKerr	Seattle, Wash.	Anacortes, Wash.
52	Pas.	2	14	William F. Bruhne	Miami, Fla.	Box 1029.
53	Misc.	2	30	Michael Helbling	New York, N. Y.	407 East Eighty-seventh Street.
54	Tow.	1	30	North Bend White Cedar Co. (Oreg.)	Marshfield, Oreg.	North Bend, Oreg.
55	Fsh.	7	40	Nels Hanson	Ketchikan, Alaska	
56	Fsh.	1	8	Walter Lewis	Beaufort, N. C.	Stacy, N. C.
57	Tow.	2	40	J. F. Fredericks	Seattle, Wash.	Bow, Wash.
58	Fsh.	12	45	Willard Daggett Co.	Portland, Me.	South Portland, Me.
59	Fsh.	6	24	E. E. Saunders & Co. (Fla.)	Pensacola, Fla.	802 Palafox Street Wharf.
60	Pas.	2	20	Nathan Birdsall	Philadelphia, Pa.	Point Pleasant, N. J.
61	Fsh.	3	45	Joaquin Cross	Provincetown, Mass.	351 Commercial Street.
62	Fsh.	1	12	Ralph Young	Juneau, Alaska	Sitka, Alaska
63	Fsh.	9	48	Warren Fish Co. (Fla.)	Pensacola, Fla.	Baylen Street Wharf.
64	Pas.	1	60	Matson Navigation Co. (Calif.)	San Francisco, Calif.	215 Market Street.
65	Fsh.	2	10	Glynn Canning Co. (Ga.)	Brunswick, Ga.	
66	Tow.	6	350	Bellingham Tug & Barge Co. (Wash.)	Seattle, Wash.	Bellingham, Wash.
67	Fsh.	8	100	Nakat Packing Corporation (N. Y.)	Ketchikan, Alaska	
68	Frt.	3	37	John F. Bruce	Alexandria, Va.	Colonial Beach, Va.
69	Pas.	1	28	Jake Paul	Port Arthur, Tex.	Hemphill, Tex.
70	Fsh.	6	25	W. E. Westerman	Seattle, Wash.	Olalia, Wash.
71	Misc.	1	25	James Kilpatrick	New York, N. Y.	Belmore, N. Y.
72	Frt.	2	45	N. A. Jeldness	Astoria, Oreg.	584 Franklin Avenue.
73	Pas.	1	40	Edwin W. Parker	Philadelphia, Pa.	Forked River, N. J.
74	Fsh.	23	*100	Gorton-Pew Vessels Co. (Mass.)	Gloucester, Mass.	Rowe Square, Mass.

* Formerly British ga. s. Calgary.

† Formerly st. s. ^a Bartholdi. ^b U. S. Engineer Corps Bartholdi.

Line No.	Official No.	Signal letters	Rig	Name of vessel	Tonnage		Register dimensions			When built	Where built	
					Gross	Net	Length	Breadth	Depth			
								Feet	Feet	Feet		
1	222592		Ga. s.	Bay View	8	7	28.7	12.0	3.3	1912	Port Republic, N. J.	
2	226505		Ga. s.	Bayfield	7	5	30.4	9.8	4.7	1927	Tacoma, Wash.	
3	218735	LSKD	Ol. s.	BAYONNE	1,077	616	206.8	35.6	16.8	1919	Newburgh, N. Y.	
4	220311		Ga. s.	Beabo	13	11	41.0	9.6	3.7	1920	Seattle, Wash.	
5	205603		Ga. s.	Beachmont	10	7	34.7	11.4	5.2	1908	Rockport, Mass.	
6	212289		Ga. s.	Bea Mc.	15	9	44.2	11.7	2.3	1914	Belleair, Fla.	
7	211019		Ga. s.	Bear	10	8	31.0	8.2	3.3	1913	Marshfield, Ore.	
8	211114		Ga. s.	Bear	35	24	49.8	14.2	7.0	1913	Seattle, Wash.	
9	214835		Ga. s.	Bear	40	31	56.2	15.1	7.0	1917	Tacoma, Wash.	
10	222957		Ga. w.	Bear	21	14	46.3	13.5	2.0	1923	Rockport, Ky.	
11	225178		Ga. s.	Bear	12	10	40.1	11.4	3.0	1925	Portsmouth, Va.	
12	76351		Ol. s.	Beatrice	29	11	47.4	15.0	6.3	1882	Essex, Mass.	
13	127087		Ga. s.	Beatrice	20	16	38.0	15.0	5.0	1895	Philadelphia, Pa.	
14	202501		Ga. s.	Beatrice	22	12	49.0	17.1	4.8	1902	Leesburg, N. J.	
15	208091		Ga. s.	Beatrice	8	6	25.5	9.0	3.5	1907	South Manitou Island, Mich.	
16	213003		Ga. s.	Beatrice	12	8	37.0	13.4	3.8	1915	Brunswick, Ga.	
17	221782		Ga. s.	Beatrice B	23	12	48.4	15.2	5.9	1921	Friendship, Mo.	
18	221792		Ol. s.	Beatrice K	78	42	104.3	14.9	8.3	1918	Mariners Harbor, N. Y.	
19	226046		Ol. s.	Beatrice S	43	17	60.6	16.7	7.8	1926	Damariscotta, Me.	
20	212273		Ga. s.	Beauclaire	39	27	56.0	16.6	6.7	1914	Tacoma, Wash.	
21	225843		Ga. s.	Beulah	12	8	36.2	9.2	2.8	1925	Houma, La.	
22	3965		Ga. s.	Beaver	13	9	42.6	15.0	4.0	1903	West Seattle, Wash.	
23	201206		Ga. s.	Beaver	13	9	54.5	12.9	2.8	1904	Anacortes, Wash.	
24	204803		Ga. s.	Beaver	8	6	35.5	7.8	3.5	1907	Marshfield, Ore.	
25	208299		Ga. s.	Beaver	14	9	44.0	13.2	3.9	1911	Astoria, Ore.	
26	210214		Ga. s.	Beaver	5	5	42.5	10.1	3.5	1912	St. Marys, Ga.	
27	210841		Ga. s.	Beaver	9	6	36.8	10.8	4.8	1912	Stockton, Calif.	
28	215182		Ga. s.	Beaver	20	17	44.4	13.0	5.6	1917	Seattle, Wash.	
29	215213		Ga. s.	Beaver	9	6	29.2	9.2	4.0	1917	Tacoma, Wash.	
30	216604		Ga. s.	Beaver	9	6	35.0	10.4	4.6	1916	Wilmingon, Calif.	
31	223095		Ga. w.	Beaver	34	21	48.0	11.0	2.6	1923	Ashbyburg, Ky.	
32	226196		Ga. s.	Beaver	18	14	36.5	10.7	4.2	1926	Marinette, Wis.	
33	206686		Ga. s.	Becky	16	7	49.0	11.5	6.2	1909	Island City, N. Y.	
34	211794		Ol. s.	Bedford	98	89	97.9	16.0	3.5	1913	Jeffersonville, Ind.	
35	216111		Ga. s.	Bedford	19	13	46.8	12.1	5.5	1918	Los Angeles, Calif.	
36	130600		Ga. s.	Bee	26	18	59.4	15.0	6.0	1901	Everett, Wash.	
37	218705		Ga. s.	Bee II	12	6	36.3	11.0	4.5	1914	New York, N. Y.	
38	221246		Ga. s.	Bellby	15	12	46.5	10.5	3.0	1921	Wrangell, Alaska	
39	225423		Ol. w.	BELFONT	138	107	100.0	24.0	4.9	1926	Point Pleasant, W. Va.	
40	225856		Ga. s.	Belfort	24	12	49.2	13.0	4.6	1926	Olga, La.	
41	223482		Ga. s.	Belhaven	53	35	58.0	21.7	5.6	1923	Sealevel, N. O.	
42	208477		Ga. s.	Bell H.	12	11	44.4	11.3	4.2	1911	Peoria, Fla.	
43	3526		Ga. s.	Bella Chersina	12	10	39.0	13.7	3.7	1891	Handsboro, Miss.	
44	2458		Ga. s.	Bella Cooper	21	18	47.7	16.3	3.8	1866	Jersey City, N. J.	
45	201607		Ga. s.	Belle	8	7	30.5	10.0	4.3	1904	Juneau, Alaska	
46	220143		Ga. s.	Belle	9	7	30.4	11.0	2.5	1926	Morgan City, La.	
47	3942		Ga. s.	Belle France	11	7	38.8	15.2	3.1	1902	Dalisle, Miss.	
48	212242		Ga. s.	Belle Isle	21	14	47.6	14.0	4.8	1914	Detroit, Mich.	
49	3769		Ga. s.	Belle W. Culbert	31	30	52.5	16.9	6.0	1898	Michigan City, Ind.	
50	208839		Ga. s.	Belleview	22	16	54.0	13.1	5.0	1911	West Mystic, Conn.	
51	81313	KJDN	Ol. s.	Bellingham	366	333	129.3	21.6	17.6	1891	Portland, Ore.	
52	223874		Ga. s.	Bellmore	14	9	38.2	12.4	4.9	1924	Bellmore, N. Y.	
53	226438		Ol. s.	Beloit II	35	23	51.2	14.3	7.6	1927	Tacoma, Wash.	
54	203532		Ga. s.	Beloved Vagabond	38	31	56.0	16.0	7.0	1906	Guilford, Conn.	
55	210533		Ga. s.	Belvedere	37	25	59.7	20.0	5.0	1912	San Francisco, Calif.	
56	212441		Ga. s.	Belvidere	9	6	37.8	12.0	3.1	1912	Harris Lot, Md.	
57	217690		Ga. s.	Ben	13	10	35.5	10.5	6.0	1919	Seattle, Wash.	
58	3026		Ga. s.	Ben Hur	14	10	43.4	10.5	4.4	1902	Astoria, Ore.	
59	210396		Ga. w.	Ben Hur	12	11	52.0	12.0	2.3	1912	Clarington, Ohio	
60	225625		Ga. s.	Ben-Hur	11	8	35.5	9.8	3.6	1926	Chassell, Mich.	
61	3330		Ga. s.	Ben Russell	6	6	31.0	13.2	3.3	1883	Patchogue, N. Y.	
62	222659		Ga. s.	Beneventum	14	12	43.7	10.3	5.3	1922	Georgetown, S. C.	
63	209573		Ga. s.	Benetta	12	10	55.5	12.3	3.5	1912	Apalachicola, Fla.	
64	202901		Ga. s.	BENICIA	347	212	140.0	33.5	7.5	1906	Richmond, Calif.	
65	224845		Ol. s.	Benita	18	12	43.5	13.0	5.7	1925	Freeport, N. Y.	
66	208005		Ga. s.	Bonitez	23	15	52.0	13.1	7.8	1910	New York, N. Y.	
67	223044		Ol. s.	Benjamin Thompson	47	18	65.5	19.5	8.8	1923	Essex, Mass.	
68	201799		Ga. s.	Benjamin M. Wallace	77	49	82.2	22.3	9.1	1905	do	
69	3948		Ga. s.	Benjamin W. Latham	72	63	84.0	21.4	9.8	1902	do	
70	205784		Ga. s.	Bennett	14	10	38.0	11.1	3.9	1907	Belhaven, N. O.	
71	2822		Ga. s.	Bonny W. Baker	34	33	62.6	22.2	5.6	1872	Somerset Co., Md.	
72	223909		Ol. s.	BENSON FORD	8,626	6,393	596.7	62.0	27.7	1924	River Rouge, Mich.	

¹ Formerly ga. s. Joe Call.

² Formerly sloop yacht Carrie and Charles.

³ Formerly U. S. N. S. C. 436.

⁴ Formerly ga. s. Viscera No. 2.

Line No.	Service	Crew	Horse-power	Name of owner	Home port	Address of owner
1	Fsh.	1	0	William K. Frazier.....	Philadelphia, Pa.	Fortescue, N. J.
2	Fsh.	2	25	Charly Noglegard.....	Tacoma, Wash.	Puyallup, Wash.
3	Tnk.	22	657	Vacuum Oil Co. (N. Y.).....	New York, N. Y.	61 Broadway.
4	Fsh.	2	30	Homer L. Hillman.....	Seattle, Wash.	908 Third Avenue.
5	Frt.	1	15	L. J. Cannon.....	Boston, Mass.	Revere, Mass.
6	Pas.	1	25	Edward I. Pillsbury, jr.....	Tampa, Fla.	Palmetto, Fla.
7	Pas.	1	10	W. H. Safley.....	Marshfield, Ore.	Florence, Ore.
8	Fsh.	6	50	Booth Fisheries Co. (Del.).....	Seattle, Wash.	600 Marion Boulevard.
9	Fsh.	3	50	Astoria & Puget Sound Canning Co. (Wash.).....	do.	Bellingham, Wash.
10	Tow.	3	40	Natural Rock Asphalt Corporation (Del.).....	Louisville, Ky.	Greenville, Ky.
11	Frt.	1	40	T. Foreman.....	Norfolk, Va.	Portsmouth, Va.
12	Tow.	3	100	Bay State Dredging & Contracting Co. (Mass.).....	Boston, Mass.	62 Condor Street.
13	Frt.	1	25	James H. Thompson.....	Philadelphia, Pa.	Camden, N. J.
14	Oys.	6	25	Thomas O. Lilliston.....	do.	Dorchester, N. J.
15	Pas.	1	12	Theodore Thompson.....	Grand Haven, Mich.	South Manitou, Mich.
16	Fsh.	4	25	Brunswick Cannng Co.....	Brunswick, Ga.	Nantucket, Mass.
17	Fsh.	5	42	Wm. E. Burchell.....	Vineyard Haven, Me.	37 Rodgers Street.
18	Fsh.	15	100	Cleaves & Pine (Mass.).....	Gloucester, Mass.	151 Commercial Street.
19	Fsh.	4	60	Lawrence S. Segura.....	Provincetown, Mass.	232 Twenty-third Avenue
20	Fsh.	5	50	C. R. Duffey.....	Seattle, Wash.	North.
21	Frt.	2	14	R. J. Engeran.....	New Orleans, La.	Houma, La.
22	Fsh.	4	20	Thos. Hadland.....	Ketchikan, Alaska	Petersburg, Alaska.
23	Fsh.	2	60	George La Clair.....	Seattle, Wash.	Bellingham, Wash.
24	Frt.	1	10	E. D. Graham.....	Marshfield, Ore.	Coquille, Ore.
25	Pas.	1	50	Merrill's Boat House.....	Portland, Ore.	Foot Morrison Street.
26	Frt.	1	24	A. H. MacDonell.....	Fernandina, Fla.	St. Marys, Ga.
27	Frt.	1	50	Ringe Land & Navigation Co. (Calif.).....	Los Angeles, Calif.	Stockton, Calif.
28	Frt.	1	30	H. Smith.....	Seattle, Wash.	6542 Twenty-first Avenue
29	Fsh.	2	6	Charles A. Headstrom.....	Juneau, Alaska	Baranof, Alaska.
30	Fsh.	2	30	Joseph Logdanovich.....	Los Angeles, Calif.	434 Twelfth St.
31	Tow.	3	16	Z. V. Nelson.....	Louisville, Ky.	Ashbyburg, Ky.
32	Fsh.	3	30	Clifford G. Wenniger.....	Milwaukee, Wis.	Algona, Wis.
33	Frt.	2	30	L. Plckert Fish Co. (Mo.).....	Boston, Mass.	East Boston, Mass.
34	Pas.	3	32	Fred Joyce.....	Paducah, Ky.	1012 Jones Street.
35	Tow.	1	45	Los Angeles Shipbuilding and Dry Dock Co. (Calif.).....	Los Angeles, Calif.	San Pedro, Calif.
36	Tow.	4	100	Independent Towing Co. (Wash.).....	Seattle, Wash.	Colman Dock.
37	Msc.	2	20	Gustaf Blomgren.....	New York, N. Y.	16 Arden Street.
38	Pas.	2	30	W. C. Waters.....	Wrangell, Alaska	
39	Tow.	1	360	Bank of Pittsburgh National Association (Pa.).....	Pittsburgh, Pa.	226 Fourth Avenue.
40	Pas.	2	45	Augustin A. Buras.....	New Orleans, La.	3128 De Soto Street.
41	Frt.	3	60	Maltby Taylor.....	Beaufort, N. C.	Sealevel, N. C.
42	Fsh.	1	24	George W. Corbett.....	St. Augustine, Fla.	76 Marine Street.
43	Oys.	4	16	Charles Manzey.....	Gulfport, Miss.	
44	Fsh.	2	30	Augustus Latourette.....	New York, N. Y.	Mariners Harbor, N. Y.
45	Msc.	1	14	Mrs. Mary A. Charles.....	Ketchikan, Alaska	
46	Fsh.	2	18	Joe Royster.....	New Orleans, La.	Morgan City, La.
47	Msc.	1	22	Todd Shipbuilding & Dry Dock Co. (Ala.).....	Mobile, Ala.	Foot Texas Street.
48	Fer.	2	45	John J. Kiley.....	Detroit, Mich.	2175 St. Clair Avenue.
49	Frt.	2	30	John F. Bertschinger.....	Milwaukee, Wis.	Egg Harbor, Wis.
50	Pas.	2	90	Griswold Co. (Conn.).....	New London, Conn.	294 State Street.
51	Frt.	9	200	Northern Transportation Co. (Wash.).....	Ketchikan, Alaska	
52	Pas.	2	40	Chas. D. Stevens.....	New York, N. Y.	Bellmore, N. Y.
53	Fsh.	6	60	John Knaplund.....	Ketchikan, Alaska	Box 402.
54	Wld.	3	80	Thomas J. Holden.....	New York, N. Y.	Weehawken, N. J.
55	Frt.	3	85	Wm. J. Albach.....	San Francisco, Calif.	730 Apgar Street.
56	Frt.	2	25	W. A. Helme.....	Washington, D. C.	6501 Third Street NW.
57	Fsh.	4	30	W. T. Jarvis.....	Ketchikan, Alaska	
58	Tow.	1	32	C. W. Waterman.....	Seattle, Wash.	1500 Harbor Avenue.
59	Pas.	1	20	W. W. Venable.....	Pittsburgh, Pa.	Charleston, W. Va.
60	Fsh.	3	20	Simon Kallianen.....	Marquette, Mich.	Chassell, Mich.
61	Frt.	1	12	Etta L. Phillips.....	New York, N. Y.	Riverhead, N. Y.
62	Frt.	2	32	E. W. Hitchcock.....	Georgetown, S. C.	Beneventura, S. C.
63	Pas.	2	38	B. R. Sharit.....	Apalachicola, Fla.	
64	Frt.	6	300	Standard Oil Co. (Calif.).....	San Francisco, Calif.	225 Bush Street.
65	Fsh.	2	30	John Carcich.....	New York, N. Y.	Freeport, N. Y.
66	Pas.	3	25	Benitez Sugar Co.....	San Juan, P. R.	Vieques, P. R.
67	Fsh.	9	45	William Thomas.....	Portland, Me.	South Portland, Me.
68	Fsh.	17	72	John O. Williams.....	Gloucester, Mass.	9 Winchester Street.
69	Fsh.	15	48	Portland Trawling Co (Me.).....	New York, N. Y.	1 Fulton Fish Market.
70	Pas.	1	16	Walter Gerrard.....	Washington, N. C.	Blaunts Creek, N. C.
71	Frt.	3	60	Lewis L. Selgert, sr.....	Annapolis, Md.	Galloways, Md.
72	Frt.	32	3,300	Ford Motor Co. (Del.).....	Detroit, Mich.	Highland Park.

* Formerly ga. s. Odysseus II.
 * Formerly ga. s. Nellie Pearson.

* Formerly ga. s. Willapa.
 * Formerly ga. s. Grey Dawn.

Line No.	Official No.	Signal letters	Rig	Name of vessel	Tonnage		Register dimensions			When built	Where built
					Gross	Net	Length	Breadth	Depth		
					Feet			Feet			
1	81850		Ga. w.	Benton	96	96	139.9	25.0	3.8	1903	Chamberlain, S. Dak.
2	226433		Ol. w.	BENWOOD	268	268	125.9	26.6	6.0	1927	Neville Island, Pa.
3	212718		Ga. s.	Beret J.	21	5	46.3	14.3	6.4	1914	Friendship, Me.
4	110997	KQHW	Ol. s.	Bergen	250	104	90.7	23.8	15.0	1900	Portland, Oreg.
5	215039		Ga. s.	Bering Sea	55	44	66.4	15.7	7.6	1917	Tacoma, Wash.
6	204290		Ga. s.	Berkerley	10	8	35.0	13.7	3.6	1887	Patchogue, N. Y.
7	220082		Ga. s.	Berkley Machine Works No. 5.	14	9	47.7	11.0	4.4	1920	Berkley, Va.
8	207680		Ga. s.	Borma	6	5	34.8	11.0	3.0	1905	Georgetown, S. O.
9	206177		Ol. s.	Bermuda	14	10	47.1	11.8	4.7	1909	Shaw Island, Me.
10	3600		Ga. s.	Bernardine Williams	21	16	61.0	17.2	4.7	1893	Oriole, Md.
11	209424		Ga. s.	Berneta	8	8	26.5	8.8	3.2	1903	West De Pere, Wis.
12	207418		Ga. s.	Berneyo	21	14	51.7	10.0	7.4	1910	Mariners Harbor, N. Y.
13	208484		Ga. s.	Bernice	15	10	44.3	13.2	3.6	1911	Astoria, Oreg.
14	210115		Ga. s.	Bernice	12	11	50.0	12.6	3.6	1912	Petersburg, Alaska
15	213004		Ol. s.	Bernice	12	8	37.0	13.4	3.8	1915	Brunswick, Ga.
16	222588		Ol. s.	Bernice	25	14	51.0	15.2	5.5	1922	Thomaston, Me.
17	225618		Ga. s.	Bernice	8	5	30.0	10.2	3.4	1925	Smith's Point, Tex.
18	222010		Ga. s.	Bernice A.	37	30	54.7	15.4	6.5	1922	Seattle, Wash.
19	220084		Ga. s.	Bernice O.	7	6	33.4	13.0	3.3	1920	Stratford, Conn.
20	215202		Ga. s.	Bernice D.	9	9	30.5	9.2	3.6	1915	Peshtigo, Wis.
21	3790		Ga. s.	Bernice Cree	22	18	46.1	13.5	3.0	1899	Morehead City, N. C.
22	222931		Ga. s.	Bernice Queen	19	15	49.7	12.7	4.0	1923	Parksley, Va.
23	3824		Ga. s.	Bernice and Belle	12	12	34.0	12.8	6.4	1900	Friendship, Me.
24	3371		Ga. s.	Bernice A. Odell	9	8	42.2	13.5	3.2	1887	Patchogue, N. Y.
25	3578		Ga. s.	Bernie and Bessie	29	27	53.8	16.9	7.3	1893	East Boothbay, Me.
26	202792		Ol. s.	Berrien	132	90	75.5	27.8	8.0	1906	Tompkins Cove, N. Y.
27	224944		Ol. w.	BERRYOTT	45	45	73.3	16.0	4.3	1925	Pittsburgh, Pa.
28	3250		Ga. s.	Bertha	8	6	33.5	14.2	4.0	1883	Center Island, N. Y.
29	141700		Ga. s.	Bertha	15	14	43.5	12.2	4.0	1901	New Haven, Conn.
30	211204		Ga. s.	Bertha	13	9	39.0	11.6	3.5	1913	Hydaburg, Alaska
31	219039		Ga. s.	Bertha	9	8	31.7	8.8	3.0	1915	Neebish, Mich.
32	220922		Ga. s.	Bertha	29	16	45.4	18.0	5.3	1920	Meridian, Ga.
33	222524		Ga. w.	Bertha	14	9	52.8	10.5	2.6	1922	Fairbanks, Alaska
34	222545		Ga. w.	BERTHA	27	27	63.7	18.0	3.0	1922	Grafton, Ill.
35	225717		Ol. s.	Bertha	17	11	38.0	11.4	6.0	1926	Seattle, Wash.
36	213982		Ga. s.	Bertha A.	32	21	59.5	16.8	6.7	1916	Thomaston, Me.
37	226053		Ga. s.	Bertha C.	11	11	37.8	12.6	4.4	1926	Mystic, Conn.
38	214195		Ga. s.	Bertha H.	9	6	32.0	10.6	4.0	1916	Cheboygan, Mich.
39	210737		Ga. s.	Bertha M.	6	6	24.4	7.9	3.0	1911	Green Bay, Wis.
40	226511		Ga. s.	Bertha O.	10	6	35.2	10.0	4.7	1927	Seattle, Wash.
41	209099		Ga. s.	Bertha W.	11	9	37.5	11.2	5.0	1910	Manitowoc, Wis.
42	213989		Ga. s.	Bertha Alma	7	5	32.0	9.6	4.8	1916	Vinalhaven, Me.
43	203649		Ga. s.	Bertha Male	8	6	42.6	13.5	2.8	1906	Crittenden, Va.
44	3857		Ga. s.	Bertha L. Morton	10	6	46.7	13.0	3.0	1900	Morehead City, N. C.
45	204421		Ga. s.	Bertie	20	14	43.0	15.0	4.6	1907	Essington, Pa.
46	216279		Ga. s.	Bertie II.	10	8	34.4	9.2	4.0	1918	Gig Harbor, Wash.
47	3814		Ga. s.	Bertie Alfreda	9	6	36.9	13.8	2.9	1899	Handsboro, Miss.
48	3075		Ga. s.	Bertie Bransford	6	5	29.0	12.7	2.9	1878	Patchogue, N. Y.
49	3648		Ga. s.	Bertie E. Tull	236	165	125.4	21.8	6.1	1895	Pocomoke City, Md.
50	223219		Ga. s.	Bertwill	24	12	46.9	12.3	4.7	1923	Oregon City, Oreg.
51	225329		Ol. w.	Beryl	20	13	50.0	11.7	2.1	1925	Clarington, Ohio
52	222970		Ga. s.	Beryl O.	27	18	58.4	16.5	4.7	1923	Wittman, Md.
53	224779		Ga. s.	Beryl E.	99	78	80.9	18.5	9.2	1925	Port Blakely, Wash.
54	226262		Ol. s.	Beryl Marie	25	13	52.6	14.9	5.4	1925	Laban, Va.
55	226037		Ol. w.	Besemer	51	28	69.4	16.3	3.0	1926	Antiquity, Ohio
56	3344		Ga. s.	Bessie	16	15	37.9	14.0	4.3	1886	Noank, Conn.
57	3623		Ga. s.	Bessie	10	7	27.4	12.0	3.8	1892	Port Republic, N. J.
58	3880		Ga. s.	Bessie	9	6	35.3	9.2	3.2	1900	James Island, S. O.
59	204523		Ga. s.	Bessie	13	8	50.5	9.9	4.0	1907	Bellingham Wash.
60	213427		Ga. s.	Bessie	43	29	56.8	18.5	6.7	1915	Baltimore, Md.
61	213948		Ol. s.	Bessie	24	21	45.0	15.0	5.4	1916	Nyaack, N. Y.
62	224182		Ol. s.	Bessie	19	13	46.0	13.0	5.2	1924	Winthrop, Mass.
63	226350		Ga. s.	Bessie	8	6	30.2	7.0	3.9	1926	Memphis, Tenn.
64	223615		Ga. w.	Bessie A.	47	29	49.8	11.2	3.0	1924	Guntersville, Ala.
65	3468		Ga. s.	Bessie B.	8	7	32.7	13.4	4.0	1890	Glenwood, N. Y.
66	224718		Ga. s.	Bessie O.	15	10	43.1	10.8	5.2	1925	Williamstown, N. J.
67	220528		Ga. s.	Bessie D.	11	10	36.6	10.3	2.2	1920	Bancker, La.
68	222525		Ga. s.	Bessie D.	21	14	50.2	13.9	2.2	1922	Tanana, Alaska
69	224597		Ga. s.	Bessie D.	12	8	36.9	12.3	4.9	1925	Amesbury, Mass.
70	212713		Ol. s.	Bessie E.	11	7	33.9	13.7	4.2	1914	Thunderbolt, Ga.

¹ Formerly ga. w. Winnie.

² Formerly ga. s. Sue H. Elmore.

³ Formerly ga. s. ^(a) Eversley Childs.

^(b) Valvoline.

Line No.	Service	Crew	Horse-power	Name of owner	Home port	Address of owner
1	Fer.	7	60	Benton Packet Co. (N. Dak.)	Pembina, N. Dak.	Bismarok, N. Dak.
2	Tow.	5	b 480	La Belle Transportation Co. (W. Va.)	Pittsburgh, Pa.	Wheeling, W. Va.
3	Fsh.	3	37	Eugene M. Perry	Vineyard Haven, Mass.	Nantucket, Mass.
4	Fsh.	11	200	Star & Crescent Boat Co. (Calif.)	San Diego, Calif.	Foot Broadway.
5	Frt.	7	85	Everett Packing Co. (Wash.)	Seattle, Wash.	Everett, Wash.
6	Mso.	1	12	Albert C. Kahler	New York, N. Y.	Bay Shore, N. Y.
7	Frt.	1	50	Berkley Machine Works (Va.)	Norfolk, Va.	
8	Frt.	1	10	J. R. Smith	Georgetown, S. C.	Prince Street.
9	Tow.	2	60	Wagner Tug Boat Co.	Seattle, Wash.	Fifteenth Street West and Emerson Street.
10	Oys.	2	20	Frank F. Drummond	Cape Charles, Va.	Sanford, Va.
11	Fsh.	3	7	Roy Claffin	Milwaukee, Wis.	Brussels, Wis.
12	Fsh.	3	32	Arthur G. Wilson	Miami, Fla.	3128 Northwest Thirteenth Avenue.
13	Fsh.	2	70	Libby, McNeill & Libby (Me.)	Seattle, Wash.	88 Hamlin Street.
14	Fsh.	7	30	Petersburg Packing Co. (Wash.)	Petersburg, Alaska.	
15	Fsh.	3	36	Brunswick Canning Co.	Brunswick, Ga.	
16	Fsh.	4	45	Paul A. Mathison	Vineyard Haven, Mass.	Nantucket, Mass.
17	Tow.	1	40	F. M. Sexson	Galveston, Tex.	2410 Church Street.
18	Fsh.	5	55	Elling Arentsen	Ketchikan, Alaska.	Port Walter, Alaska.
19	Frt.	1	25	Henry S. Fordham	Bridgeport, Conn.	Stratford, Conn.
20	Fsh.	3	15	Louis J. Gamlin	Milwaukee, Wis.	Marinette, Wis.
21	Frt.	2	24	Theodore R. Bell	Beaufort, N. C.	Marshallberg, N. C.
22	Frt.	2	24	Will Parks	Cape Charles, Va.	Tangier, Va.
23	Frt.	1	7	Victor J. Spicer	Bath, Me.	
24	Mso.	1	16	George H. Odell, Jr.	New York, N. Y.	Patchogue, N. Y.
25	Fsh.	5	24	Portland Fish Co. (Me.)	Portland, Me.	46 Customhouse Wharf.
26	Frt.	4	180	Edward H. Kendall	New York, N. Y.	Babylon, N. Y.
27	Tow.	2	120	Stewart Sand Co. (Mo.)	Kansas City, Mo.	
28	Fsh.	1	25	Harry L. Donath	Philadelphia, Pa.	Atlantic City, N. J.
29	Oys.	2	40	W. H. Lang	Cape Charles, Va.	Accomac, Va.
30	Fsh.	2	20	Mike George	Ketchikan, Alaska.	Hydaburg, Alaska.
31	Frt.	1	18	Ambrose E. Thibert	Marquette, Mich.	Bale De Wasal, Mich.
32	Frt.	2	36	H. G. Connor	Savannah, Ga.	River and Bernard Streets.
33	Pas.	1	20	George C. Moody	Seward, Alaska.	Fairbanks, Alaska.
34	Pas.	1	20	Otto Lungwitz	St. Louis, Mo.	Whittenberg, Mo.
35	Fsh.	4	25	Marcus Otnes	Seattle, Wash.	220 West Sixtieth Street.
36	Fsh.	4	65	P. O. Ericsson	New York, N. Y.	4416 Sixth Avenue (B.).
37	Fsh.	2	40	Nathaniel Culver	New London, Conn.	Stonington, Conn.
38	Fsh.	2	20	Ole S. Holland	Grand Haven, Mich.	Cheboygan, Mich.
39	Fsh.	2	7	Joseph Gantz	Milwaukee, Wis.	Green Bay, Wis.
40	Fsh.	2	16	Ernst Emil Olson	Seattle, Wash.	4451 Twenty-sixth Avenue West.
41	Fsh.	2	30	A. D. Shaw	Grand Haven, Mich.	Cheboygan, Mich.
42	Fsh.	2	15	James A. Teel	Rockland, Me.	Matinicus, Me.
43	Frt.	2	10	Wm. J. Bagnall	Norfolk, Va.	Hobson, Va.
44	Frt.	1	15	Onslow Club	New Bern, N. C.	Jacksonville, N. C.
45	Frt.	3	30	Frank M. Stump	Baltimore, Md.	109 North Milton Avenue.
46	Fsh.	1	10	William Miller	Juneau, Alaska.	Douglas, Alaska.
47	Fsh.	1	7	Mrs. F. E. Boney	Gulfport, Miss.	Biloxi, Miss.
48	Frt.	1	18	Alexander Rutkowski	New York, N. Y.	Greenport, N. Y.
49	Frt.	8	60	G. F. Horsmon	Baltimore, Md.	411 Warren Road.
50	Fsh.	1	200	W. W. McFarland	Portland, Oreg.	Oregon City, Oreg.
51	Pas.	2	10	J. M. Jackson	Cincinnati, Ohio.	Sardis, Ohio.
52	Frt.	2	22	Raymond L. Harrison	Cambridge, Md.	Sherwood, Md.
53	Fsh.	6	165	Sunny Point Packing Co. (Wash.)	Ketchikan, Alaska.	
54	Frt.	1	35	J. C. Miller	Norfolk, Va.	Susan, Va.
55	Tow.	1	85	Earl Webster	Pittsburgh, Pa.	O/o 8 Market Street.
56	Mso.	1	20	Leonard Patrick	New York, N. Y.	Glen Cove, N. Y.
57	Pas.	2	12	Gustave Häury	Philadelphia, Pa.	Camden, N. J.
58	Fsh.	2	12	Alex Rivers	Charleston, S. C.	Wando, S. C.
59	Tow.	4	40	L. P. Schröder	Seattle, Wash.	Port Stanley, Wash.
60	Frt.	2	35	Phoenix Fuel Supply Corporation (N. Y.)	New York, N. Y.	93 East Twenty-first Street.
61	Mso.	4	35	Adolph Cohn	do.	do.
62	Fsh.	5	45	Charles Sutera	Boston, Mass.	21 Moon Street.
63	Tow.	1	45	R. C. Whitnel, Jr.	Memphis, Tenn.	Dyersburg, Tenn.
64	Tow.	3	30	W. N. Bain	Nashville, Tenn.	Guntersville, Ala.
65	Pas.	2	18	George F. Finnegan	New York, N. Y.	26 Henry Street (B.).
66	Pas.	2	50	Thomas E. Chew	Philadelphia, Pa.	Dorchester, N. J.
67	Mso.	2	8	Charles Dudley	New Orleans, La.	Lake Arthur, La.
68	Mso.	1	20	E. P. Allard	Seward, Alaska.	Fairbanks, Alaska.
69	Fsh.	4	35	Charles E. Davis	New York, N. Y.	Greenport, N. Y.
70	Tow.	2	45	Florida Lighterage Co. (Fla.)	Jacksonville, Fla.	Durkee Building.

* Formerly schooner Leah A. Wedmore.

* Formerly ga. s. Mary H.

* Formerly (a) Ga. y. Bertha A.

* Formerly (b) British ga. s. Bertha A.

Line No.	Official No.	Signal letters	Rig	Name of vessel	Tonnage		Register dimensions			When built	Where built
					Gross	Net	Length	Breadth	Depth		
1	211684		Ga. s.	Bessie F	9	6	36.5	10.1	3.9	1911	Boston, Mass.
2	202060		Ga. s.	Bessie L	14	8	50.2	13.5	5.3	1905	Lubec, Me.
3	222836		Ga. s.	Bessie L	28	19	57.2	15.2	5.1	1923	Amburg, Va.
4	205175		Ga. s.	Bessie M	9	5	30.0	12.0	5.9	1908	Bromon, Me.
5	220280		Ga. s.	Bessie M	13	10	38.0	11.2	5.1	1920	Seattle, Wash.
6	221889		Ga. s.	Bessie M	10	8	38.0	10.3	2.6	1921	Sealevel, N. C.
7	214046		Ga. s.	Bessie R	6	6	32.0	11.0	2.8	1906	Elizabeth City, N. C.
8	145326		Ga. s.	Bessie V	8	6	32.0	13.6	3.0	1883	Patchogue, N. Y.
9	3504		Ga. s.	Bessie Hamblen	19	10	61.0	16.0	4.4	1892	Fairmount, Md.
10	3174		Ga. s.	Bessie Lafayette	17	12	59.3	15.3	3.6	1881	Crisfield, Md.
11	211829		Ga. s.	Bessie Louise	11	10	29.6	10.0	4.0	1913	Detroit Harbor, Wis.
12	225286		Ga. s.	Bessie Mae	16	11	43.1	10.0	4.9	1926	Jacksonville, Fla.
13	3609		Ga. s.	Bessie May	9	6	41.3	14.4	3.3	1896	Sharptown, Md.
14	3802		Ga. s.	Bessie A. Anderson	18	13	47.2	15.5	6.9	1901	Eastport, Me.
15	3733		Ga. s.	Bessie M. Lewis	27	27	65.0	18.5	5.0	1897	Baltimore, Md.
16	223460		Ol. s.	Best	15	10	73.7	18.1	2.6	1923	Mulat, Fla.
17	202697		Ga. s.	Beth	10	9	41.8	12.4	3.0	1905	Cove, Tex.
18	161708		Ol. s.	Bethulia	52	18	81.4	16.1	8.4	1893	Boston, Mass.
19	210780		Ga. s.	Betsy	8	5	31.0	9.5	4.2	1912	Seattle, Wash.
20	221402		Ga. s.	Betsy	7	5	29.0	9.0	3.3	1920	Gambier Bay, Alaska.
21	221778		Ga. s.	Betsy	7	6	32.3	10.5	3.5	1919	Lavallette, N. J.
22	212372		Ga. w.	Betsy Ann	13	11	64.8	17.3	1.8	1914	Charington, Ohio
23	222530		Ga. s.	Bettie B	15	12	47.9	9.8	5.2	1910	Brooklyn, N. Y.
24	206942		Ga. s.	Bettie C	8	5	33.0	7.5	6.8	1909	Beaumont, Tex.
25	3450		Ga. s.	Bettie May	7	7	34.0	13.0	3.2	1889	Liverpool, Tex.
26	214323		Ol. s.	Bettina	120	66	102.6	21.9	10.3	1916	Gloucester, Mass.
27	201370		Ga. s.	Betty	19	17	51.5	13.3	3.7	1904	Astoria, Ore.
28	210103		Ga. s.	Betty	22	15	43.0	13.0	5.2	1912	Seattle, Wash.
29	214829		Ga. s.	Betty	9	9	35.0	10.2	3.8	1916	Ventnor, N. J.
30	221017		Ga. s.	Betty	16	11	43.5	12.7	4.2	1920	Wrangell, Alaska
31	222057		Ol. s.	Betty	47	32	61.9	15.5	7.1	1922	Tacoma, Wash.
32	223415		Ol. s.	Betty	46	40	62.7	18.2	4.5	1923	Galveston, Tex.
33	224872		Ol. s.	Betty	24	16	51.9	13.4	5.2	1924	South Jacksonville, Fla.
34	226268		Ga. s.	Betty	8	7	27.0	8.6	3.0	1923	Marinette, Wis.
35	226754		Ol. w.	Betty	268	268	125.9	26.6	6.0	1927	Neville Island, Pa.
36	225524		Ol. s.	Betty B	43	23	59.0	18.0	7.4	1923	San Diego, Calif.
37	224689		Ga. s.	Betty C	13	10	33.2	10.5	3.8	1924	Charlevoix, Mich.
38	225375		Ga. s.	Betty D	8	6	33.6	9.4	4.5	1926	Anacortes, Wash.
39	3681		Ga. s.	Betty E	14	11	39.4	13.3	3.7	1896	Patchogue, N. Y.
40	225370		Ga. w.	Betty L	10	10	48.1	12.0	2.0	1926	Hannibal, Mo.
41	221463		Ga. s.	Betty O	29	20	58.0	17.1	5.7	1921	Los Angeles, Calif.
42	224922		Ga. s.	Betty S	12	10	38.6	8.3	3.6	1925	Ketchikan, Alaska
43	224854		Ga. s.	Betty and Jean	8	5	35.5	11.8	3.3	1925	Westfield, N. Y.
44	217896		Ga. s.	Betty Earles	28	23	59.5	15.6	5.3	1919	Bellingham, Wash.
45	226293		Ol. s.	Betty Jane	50	34	58.1	16.0	7.6	1927	Seattle, Wash.
46	222939		Ga. s.	Betty Jo	19	13	39.0	15.0	4.0	1923	Titusville, Fla.
47	220084		Ol. s.	Bettylou	13	9	37.1	12.2	6.2	1926	Seattle, Wash.
48	150133		Ol. s.	Betty Jane Hearn	159	108	116.0	18.0	9.6	1863	Renfrew, Scotland
49	225268		Ol. s.	Betz O	15	10	39.6	12.8	6.0	1925	Mystic, Conn.
50	225014		Ga. s.	Beclair	14	12	48.0	10.7	3.9	1902	Morris Heights, N. Y.
51	3728		Ol. s.	Beulah	13	11	41.7	12.0	4.3	1897	Mount Pleasant, S. C.
52	224471		Ga. s.	Beulah	17	14	34.5	12.5	3.8	1925	Brunswick, Ga.
53	136827		Ga. s.	Beulah M	17	8	47.2	14.8	3.9	1900	Pocomoke City, Md.
54	3543		Ga. s.	Beulah Maud	12	7	35.5	12.1	6.3	1892	North Haven, Me.
55	202208		St. w.	Beulah Ray	24	16	64.5	13.4	2.5	1905	Vincennes, Ind.
56	3294		Ga. s.	Beulah O. Phoebus	12	5	52.0	16.0	3.4	1884	Tangier, Md.
57	221158		Ga. s.	Beverly N	9	5	37.5	12.0	2.9	1921	Barcelona, N. Y.
58	220637	MBNH	Ol. s.	BIDWELL	7,050	4,339	431.0	59.2	33.3	1920	Baltimore, Md.
59	215897		Ga. s.	Bie & Schlott	28	19	60.3	13.0	5.9	1917	Norfolk, Va.
60	220871		Ga. w.	Big D	27	20	50.1	11.2	2.4	1920	Houma, La.
61	167379		Ga. w.	Big Joe	35	35	64.0	20.0	3.6	1918	Wabasha, Minn.
62	226144		Ga. s.	Big Mac	29	15	49.2	15.0	3.3	1923	Plaquemine, La.
63	209956		Ol. s.	Big Peder	18	12	41.8	11.7	4.0	1911	Green Bay, Wis.
64	215414		Ga. s.	Big Sam	9	6	29.8	9.3	4.0	1917	Ketchikan, Alaska
65	214200		Ga. s.	Big	14	10	49.0	13.1	4.6	1916	San Diego, Calif.
66	3868		Ga. s.	Big	28	23	50.5	13.7	7.1	1900	Wollaston, Mass.
67	215637		Ga. s.	Billboa	11	9	37.2	10.1	4.3	1916	Weehawken, N. J.
68	216624		Ga. s.	Bill	11	7	37.5	10.2	5.1	1918	Seattle, Wash.
69	225239		Ga. s.	Bill	11	8	40.3	12.0	2.4	1925	Burnside, Ky.
70	224840		Ga. s.	Bill, jr	14	13	49.0	16.0	2.5	1925	Point Washington, Fla.

1 Formerly ga. s. Twin Brothers.

2 Formerly ga. s. Varuna.

3 Formerly U. S. Navy ga. s. 966.

Line No.	Service	Crew	Horse-power	Name of owner	Home port	Address of owner
1	Pas.	1	25	Nils Friberg	New York, N. Y.	Rockaway Beach, N. Y.
2	Frt.	2	27	E. A. Holmes Packing Co. (Mo.)	Eastport, Me.	7 Madison Street.
3	Frt.	1	36	Harry H. Lloyd	Norfolk, Va.	Blakes, Va.
4	Pas.	1	20	A. E. Schofield	Salem, Mass.	Marblehead, Mass.
5	Fsh.	2	18	Astoria & Puget Sound Canning Co. (Wash.)	Seattle, Wash.	South Bellingham, Wash.
6	Frt.	1	20	W. H. Mason	Beaufort, N. C.	Oriental, N. C.
7	Msc.	1	10	George E. Seaman	New York, N. Y.	Freeport, N. Y.
8	Msc.	2	15	Sandy J. Adams	do.	Riverhead, N. Y.
9	Oys.	1	24	J. E. Spady	Norfolk, Va.	Hobson, Va.
10	Oys.	2	8	Francis A. Kendrick	Annapolis, Md.	Crossroads, Md.
11	Fsh.	3	16	Wilton Smith	Milwaukee, Wis.	Marinette, Wis.
12	Pas.	2	200	G. Dale	Jacksonville, Fla.	Panama Park, Fla.
13	Frt.	5	12	James Thomas	Baltimore, Md.	1739 Belt Avenue.
14	Frt.	3	24	Henry W. Medder	New York, N. Y.	15 Moore Street.
15	Frt.	3	14	J. E. Midgett	Manteo, N. C.	do.
16	Fer.	2	45	Slmeon Otis	Pensacola, Fla.	Mulat, Fla.
17	Frt.	1	21	Cecil V. Stines	Galveston, Tex.	Anahuac, Tex.
18	Fsh.	8	45	S. Curcuro	Boston, Mass.	36 Fleet Street.
19	Tow.	12	26	L. A. Grall	Seattle, Wash.	316 Queen Ann Avenue.
20	Fsh.	1	20	Hoonah Packing Co. (Wash.)	Juneau, Alaska	Hoonah, Alaska.
21	Fsh.	6	20	St. Albans Fish Co. (N. J.)	Philadelphia, Pa.	Beach Haven, N. J.
22	Tow.	1	20	Howard H. Hastings	Pittsburgh, Pa.	Wheeling, W. Va.
23	Fsh.	2	40	Roger Cooper	Philadelphia, Pa.	Ocean City, N. J.
24	Msc.	1	12	Russell Cottingham	Port Arthur, Tex.	Beaumont, Tex.
25	Fsh.	2	20	A. M. MacDaniel	Corpus Christi, Tex.	220 Broadway.
26	Fsh.	18	120	John Chisholm Vessels Co. (Mass.)	Gloucester, Mass.	35 Wharf Street.
27	Fsh.	2	40	John Darotich	Tacoma, Wash.	1927 East Eleventh Street.
28	Fsh.	4	30	Hans A. Anderson	Petersburg, Alaska	do.
29	Pas.	1	18	Ernest Miller	Philadelphia, Pa.	Ventnor, N. J.
30	Fsh.	2	50	F. S. Barnes	Wrangell, Alaska	Lake Bay, Alaska.
31	Fsh.	6	65	San Juan Fishing & Packing Co. (Wash.)	Seward, Alaska	do.
32	Frt.	2	60	Florida Terminal Co. (Fla.)	Miami, Fla.	1108 North Bay Shore Drive.
33	Fsh.	3	45	Phoenix Utility Co. (Fla.)	do.	139 Southwest Fourth Street.
34	Fsh.	3	58	John E. Johnson	Milwaukee, Wis.	Marinette, Wis.
35	Tow.	4	480	Dravo Contracting Co. (Pa.)	Pittsburgh, Pa.	302 Pennsylvania Avenue.
36	Fsh.	4	85	Fred Schellin	San Diego, Calif.	3446 Twenty-ninth Street.
37	Fsh.	2	20	Mike Cull	Grand Haven, Mich.	St. James, Mich.
38	Fsh.	1	18	J. R. Haddon	Seattle, Wash.	Anacortes, Wash.
39	Msc.	1	24	Ralph Van Nostrand	New York, N. Y.	Babylon, N. Y.
40	Tow.	1	32	Lawson Coal & Sand Co. (Mo.)	St. Louis, Mo.	Hannibal, Mo.
41	Pas.	2	120	Wilmington Transportation Co. (Calif.)	Los Angeles, Calif.	Wilmington, Calif.
42	Msc.	1	30	W. B. Sharpe	Ketchikan, Alaska	do.
43	Fsh.	1	45	H. C. Lant	Buffalo, N. Y.	Westfield, N. Y.
44	Tow.	3	80	Tacoma Tug & Barge Co. (Wash.)	Tacoma, Wash.	N. P. Dock.
45	Fsh.	8	90	Leonard Pedersen	Seattle, Wash.	5334 Seventh Avenue NE.
46	Frt.	1	40	Charles F. Cole	St. Augustine, Fla.	Titusville, Fla.
47	Tow.	3	60	Hawaiian Dredging Co. (Hawaii)	Honolulu, Hawaii	Kaahumanu and Merchant Streets.
48	Frt.	7	150	Hearn Oil Co. (Del.)	Wilmington, Del.	Third and Commerce Streets
49	Fsh.	2	40	Christansen Christensen	New London, Conn.	Noank, Conn.
50	Frt.	2	25	John A. Larson	Philadelphia, Pa.	Essington, Pa.
51	Tow.	1	36	King Brothers	Charleston, S. C.	Mount Pleasant, S. C.
52	Fsh.	2	12	A. B. Trotter	Apalachicola, Fla.	Stephensville, Fla.
53	Frt.	1	31	Chatham Oyster Co. (Ga.)	Beaufort, S. C.	do.
54	Fsh.	3	10	Forrest A. Bickford	Gloucester, Mass.	16 Fremont St.
55	Tow.	12	70	Gus Boykin	Louisville, Ky.	Spottsville, Ky.
56	Oys.	6	12	Walter Donoho	Wilmington, Del.	Seaford, Del.
57	Fsh.	5	50	John H. Nichols	Erie, Pa.	120 West Second Street.
58	Tnk.	37	800	Sun Oil Co. (N. J.)	Philadelphia, Pa.	Finance Building.
59	Fsh.	2	130	George Collins	do.	116 South Fifty-sixth Street.
60	Frt.	4	15	Interstate Wholesale Grocers (La.)	New Orleans, La.	426 South Peters Street.
61	Fer.	1	16	City of Wabasha	St. Paul, Minn.	Wabasha, Minn.
62	Tow.	3	42	Moorman Oar Factory	New Orleans, La.	Plaquemine, La.
63	Fsh.	4	30	Thomas Goodman	Milwaukee, Wis.	Detroit Harbor, Wis.
64	Fsh.	2	16	Thomas Miettinen	Juneau, Alaska	do.
65	Fsh.	1	35	P. J. Riley	San Diego, Calif.	3136 K Street.
66	Pas.	3	75	Patrick Lamia	New York, N. Y.	Sheepshead Bay, N. Y.
67	Frt.	1	25	George T. Winslow, jr.	Norfolk, Va.	18 Commerce Street.
68	Fsh.	2	25	Columbia River Smoked Fish Co. (N. Y.)	New York, N. Y.	12 Second Street.
69	Frt.	2	30	John Oldham	Louisville, Ky.	Burnside, Ky.
70	Fer.	1	24	W. H. Ward	Pensacola, Fla.	Point Washington, Fla.

a British, st. s. Little Ada.
 b Confederate st. s. Little Ada.
 c U. S. Eng. st. s. Ada.
 d St. s. Peter Smith.
 e British st. s. Little Ada.
 f St. s. Buxton.

* Formerly g.a. Etta Brudis.

* Formerly

Line No.	Official No.	Signal letters	Rig	Name of vessel	Tonnage		Register dimensions			When built	Where built
					Gross	Net	Length	Breadth	Depth		
					Feet			Feet			
1	223160		Ga. s.	Bill No. 1	11	8	37.2	9.3	5.0	1918	New York, N. Y.
2	217300		Ga. s.	Bill Kettner	55	37	58.9	19.7	7.0	1918	San Diego, Calif.
3	218491		Ga. s.	Billee B.	10	8	34.0	9.6	4.0	1912	New Baltimore, N. Y.
4	212023		Ga. s.	Billee	8	6	30.4	8.6	3.0	1914	Miami, Fla.
5	222093		Ga. s.	Billie B.	14	11	35.0	12.0	6.1	1922	Mystlo, Conn.
6	215083		Ga. s.	Billie M.	17	14	39.6	12.3	4.7	1917	Winslow, Wash.
7	225815		Ga. s.	Billie O.	32	12	49.5	13.4	5.2	1926	Mobile, Ala.
8	214430		Ga. s.	Billie Burke	22	15	43.7	12.9	5.6	1916	Seattle, Wash.
9	210804		Ga. s.	Billiken	12	11	50.0	13.6	3.0	1910	Cairo, Ill.
10	224272		Ga. s.	Billy	16	12	41.4	12.7	6.1	1924	Bay Point, Fla.
11	206592		Ga. s.	Billy B.	9	8	33.3	9.6	4.0	1907	Clinton, Ohio
12	216830		Ga. s.	Billy O.	11	7	36.2	11.2	3.2	1917	Sitka, Alaska
13	214347		Ol. s.	Billy R.	37	26	52.3	16.3	6.1	1916	Seattle, Wash.
14	222982		Ga. s.	Billy Boy	14	9	38.5	14.5	4.3	1923	New York, N. Y.
15	224547		Ol. s.	Billy Moore	16	10	48.5	12.6	4.9	1925	Prosper, Oreg.
16	226821		Ga. s.	Bim	7	5	30.2	9.1	4.6	1926	Seattle, Wash.
17	3908		Ga. s.	Bird	14	9	48.3	12.9	3.0	1901	Marco, Fla.
18	224821		Ga. s.	Bird Island	11	8	40.3	11.4	3.8	1925	Corpus Christi, Tex.
19	3522		Ga. s.	Birdle & Etta	7	5	30.9	12.7	3.4	1884	Bay Shore, N. Y.
20	208385		Ga. s.	Birmingham	11	8	40.7	9.6	3.0	1911	Everett, Wash.
21	219384		Ga. s.	Biscayne	13	9	54.6	16.2	2.9	1919	Palm Beach, Fla.
22	213451		Ga. s.	Bishop	10	10	28.6	13.0	2.9	1885	Patchogue, N. Y.
23	221414		Ga. w.	Bit-O-Pleasure	7	6	32.0	8.0	1.5	1921	Frankfort, Ky.
24	212814		Ga. s.	Bivalve	14	12	32.2	15.6	4.2	1914	Tottenville, N. Y.
25	224873		Ol. s.	Bivalve	23	12	53.0	16.3	4.1	1925	Rescue, Va.
26	200447		Ga. s.	Blackhawk	10	9	31.0	9.8	3.8	1911	Green Bay, Wis.
27	205973		Ga. s.	Black Bird	15	10	40.0	12.0	5.0	1908	Irrington, Va.
28	216495		Ga. s.	Black Diamond	29	7	64.6	15.9	5.8	1918	East Machias, Me.
29	2418		Ga. s.	Black Eagle	21	19	49.6	14.0	5.4		Unknown
30	224374		Ga. s.	Black Gold	15	10	50.0	13.2	4.3	1924	West Norfolk, Va.
31	2219		Ga. s.	Black Hawk	15	14	39.6	14.0	6.3	1850	Duxbury, Mass.
32	218397		Ga. s.	Black Hawk	13	13	48.0	10.2	2.2	1919	Parkersburg, W. Va.
33	212049		Ga. s.	Black Jack	14	13	40.2	17.9	2.5	1914	Prescott, Oreg.
34	217413		Ol. s.	Black Tom	46	36	60.3	18.6	7.2	1918	Port Byron, N. Y.
35	225340		Ga. w.	Blair	13	10	41.1	8.0	2.1	1926	Ludon, Tenn.
36	3801		Ga. s.	Blanch	10	8	46.2	13.0	2.7	1899	Beaufort, British Columbia.
37	204645		Ga. s.	Blanch P.	11	9	39.0	11.6	4.2	1907	Port Clinton, Ohio.
38	2328		Ga. s.	Blanche	19	17	45.0	17.2	4.3	1857	Greenville, N. J.
39	210687		Ga. s.	Blanche	9	6	40.0	9.8	3.4	1912	Enoch, Va.
40	212589		Ga. s.	Blanche	8	8	36.2	9.6	2.4	1914	Williston, N. C.
41	214780		Ga. s.	Blanche	10	7	45.7	11.7	3.8	1916	Palmer, Md.
42	218297		Ga. s.	Blanche	7	6	27.9	8.2	6.7	1919	Marquette, Mich.
43	224785		Ga. s.	Blanche	47	32	61.5	16.4	6.8	1925	Seattle, Wash.
44	200740		Ga. s.	Blanche A.	10	6	32.2	11.8	6.0	1909	Friendship, Me.
45	219376		Ga. s.	Blanche P.	12	11	30.0	11.2	2.4	1909	Chauvin, La.
46	223697		Ol. s.	Blanche W.	15	10	59.5	13.0	4.0	1924	Los Angeles, Calif.
47	3659		Ol. s.	Blanche and Ida	14	13	37.3	14.8	5.9	1895	East Boothbay, Me.
48	3689		Ga. s.	Blanche Eaton	9	9	27.5	10.5	6.1	1895	Friendship, Me.
49	221772		Ol. s.	Blanche Ring	68	23	70.2	20.3	9.2	1921	Rockport, Mass.
50	203319		Ga. s.	Blanche Viola Goss	10	7	32.6	11.9	4.8	1906	Bath, Me.
51	218642		Ga. s.	Blanche	8	6	32.0	9.6	4.4	1919	Seattle, Wash.
52	224674		Ol. s.	Blanche	18	12	40.8	12.6	6.3	1925	Gig Harbor, Wash.
53	225385		Ol. s.	Blanco	36	24	52.5	14.4	7.0	1926	Seattle, Wash.
54	3405		Ga. s.	Blonde	15	7	41.4	11.8	4.5	1888	East Boston, Mass.
55	220539		Ga. s.	Bloomfield	98	61	64.6	24.0	6.3	1920	Antioch, Calif.
56	205490		Ga. s.	Blossom No. 2	8	5	36.0	9.2	4.5	1908	San Francisco, Calif.
57	220492		Ga. s.	Blue Bell	7	5	38.4	10.9	2.5	1919	Brooklyn, N. Y.
58	222757		Ga. s.	Blue Bird	7	6	32.0	10.0	4.1	1923	Fajardo, P. R.
59	224982		Ga. s.	Bluebird	9	7	33.1	9.2	4.5	1925	Ketchikan, Alaska
60	223610		Ga. s.	Blue Heron	18	8	42.0	13.3	6.4	1924	Friendship, Me.
61	3839		Ol. s.	Blue Jay	18	12	43.9	13.0	6.2	1900	Fall River, Mass.
62	223957		Ol. w.	Blue Jay	19	12	56.3	8.0	2.8	1924	Bells, Tenn.
63	215357		Ol. s.	Blue Sea	38	30	55.8	14.2	6.0	1917	Shaw Island, Wash.
64	217149		Ga. s.	Blue Sea	40	28	61.5	15.1	6.5	1918	Los Angeles, Calif.
65	223130		Ga. w.	Boas	22	10	53.3	11.9	2.5	1923	Bowling Green, Ky.
66	224009		Ga. s.	Bob	7	6	32.2	10.3	3.4	1924	Beachhaven, N. J.
67	224159		Ol. w.	Bob	39	29	69.7	13.8	3.0	1924	Nashville, Tenn.
68	214111		Ga. s.	Bob C.	7	6	28.0	8.1	3.3	1914	St. James, Mich.
69	224217		Ol. w.	Bob Hassel	38	38	61.6	14.8	2.7	1924	Clifton, Tenn.
70	221452		Ga. w.	Bob Lee	14	12	44.0	9.7	2.4	1921	Lepanto, Ark.
71	225934		Ga. s.	Bob Richard	17	12	42.9	11.2	4.2	1926	Manistee, Mich.
72	224311		Ga. w.	Bob S.	14	14	55.0	12.0	2.5	1924	Marietta, Ohio.
73	215354		Ga. s.	Bob and Dorothy	13	9	47.6	10.5	3.3	1902	Havre de Grace, Md.

¹ Formerly U. S. Navy st. s. No. 1442.

² Formerly ga. s. La Florita.

Line No.	Service	Crew	Horsepower	Name of owner	Home port	Address of owner
1	Fsh.	2	25	Wm. McCue	Seattle, Wash.	2 Dravis Street.
2	Frb.	8	200	City of San Diego Fire Department	San Diego, Calif.	
3	Pas.	1	30	Charles McNally	Albany, N. Y.	Saugerties, N. Y.
4	Pas.	1	12	H. K. Doles	Miami, Fla.	75 Southwest Eleventh Street.
5	Fsh.	1	24	Clarence Wilcox	New London, Conn.	Mystic, Conn.
6	Fsh.	1	16	Nakat Packing Corporation (N. Y.)	Ketchikan, Alaska	
7	Tow.	3	100	N. H. Oswell	Mobile, Ala.	56 St. Michael Street.
8	Fsh.	1	40	Charles A. Johnson	Seattle, Wash.	83 Madison Street.
9	Pas.	2	25	L. W. McCandles	St. Louis, Mo.	Golconda, Ill.
10	Fsh.	6	24	E. E. Saunders & Co. (Fla.)	Pensacola, Fla.	Palafix Street Wharf.
11	Fsh.	1	30	Irving O. Baldwin	New Haven, Conn.	Branford, Conn.
12	Fsh.	1	12	James D. Jackson	Juneau, Alaska	
13	Frt.	1	50	G. W. Hume Co. (Calif.)	San Francisco, Calif.	311 California Street.
14	Msc.	1	40	William J. McDonald	New York, N. Y.	109 East One hundred and twenty-third Street.
15	Tow.	1	65	Moore Mill & Lumber Co. (Oreg.)	Marshfield, Oreg.	Bandon, Oreg.
16	Fsh.	1	18	W. B. Hawkins	Seattle, Wash.	722 Rainier Avenue.
17	Fsh.	3	27	Miami Fish Co.	Miami, Fla.	63 Southwest Sixth Street.
18	Pas.	2	60	S. O. Arnold	Corpus Christi, Tex.	1118 Staples Street.
19	Fsh.	1	30	Leonardo Romano	New York, N. Y.	524 East Twelfth Street.
20	Pas.	1	35	American Tug Boat Co. (Wash.)	Port Townsend, Wash.	Everett, Wash.
21	Pas.	2	45	Dixie Transportation Co. (Fla.)	Miami, Fla.	Pier 8, City Yacht Basin.
22	Frt.	1	12	Robert E. Bishop	New York, N. Y.	Patchogue, N. Y.
23	Pas.	2	35	Earnest E. Hoge	Louisville, Ky.	Frankfort, Ky.
24	Fsh.	3	36	Cold Spring Oyster Farms (N. Y.)	New York, N. Y.	Cold Spring, L. I.
25	Oys.	3	36	Battery Park Fish & Oyster Co. (Va.)	Newport News, Va.	Battery Park, Va.
26	Fsh.	3	18	John Hounsell	Grand Haven, Mich.	Ludington, Mich.
27	Frt.	2	18	Henrico Lumber Co. (Va.)	Reedville, Va.	Warsaw, Va.
28	Frt.	2	60	Booth Fisheries Sardine Co. (Me.)	Eastport, Me.	125 Water Street.
29	Fsh.	7	24	Estate of J. H. Vall	New York, N. Y.	Orient, N. Y.
30	Pas.	2	65	George D. Williams	Philadelphia, Pa.	Cape May City, N. J.
31	Frt.	2	20	Eldon R. Morton	Rockland, Me.	Bristol, Me.
32	Tow.	1	70	F. M. Francis	Pittsburgh, Pa.	Parkersburg, W. Va.
33	Tow.	1	40	Perry Burcham	Portland, Oreg.	Kelso, Wash.
34	Tow.	3	90	Allen N. Spooner & Sons (N. Y.)	New York, N. Y.	Pier 11, North River.
35	Tow.	1	10	Blair Ferry Co.	Chattanooga, Tenn.	Loudon, Tenn.
36	Msc.	1	40	Ivey Willis	Miami, Fla.	
37	Fsh.	2	32	William H. Downs	Detroit, Mich.	300 Bates Street.
38	Msc.	2	25	Robert Nelson Wakelee	Bridgeport, Conn.	Westport, Conn.
39	Msc.	1	10	P. Sanford Ross (N. J.)	New York, N. Y.	Jersey City, N. J.
40	Frt.	1	15	Alex Golden	Beaufort, N. C.	Atlantic, N. C.
41	Frt.	3	16	William Jones	Norfolk, Va.	1011 Norchester Avenue.
42	Fsh.	1	14	Andrew Anderson	Marquette, Mich.	Box 602.
43	Fsh.	7	85	North American Fisheries (Wash.)	Seward, Alaska	Seldovia, Alaska.
44	Frt.	1	8	Thomas W. Scott	Bath, Me.	Five Island, Me.
45	Oys.	2	15	Steinberg & Co. (La.)	New Orleans, La.	625 Decatur Street.
46	Pas.	2	400	Wilmington Transpn. Co. (Calif.)	Los Angeles, Calif.	Wilmington, Calif.
47	Fsh.	2	26	Alfred Anderson	Vineyard Haven, Mass.	Nantucket, Mass.
48	Frt.	1	5	George M. Alley	Jonesport, Me.	
49	Fsh.	9	100	Peter Busalacchi	Boston, Mass.	308 Harrison Street.
50	Frt.	2	10	Edwin A. Knowlton	Belfast, Me.	Stonington, Me.
51	Tow.	1	16	Henry Knake	Seattle, Wash.	Smith Cove boathouse.
52	Fsh.	4	25	Engvald Pedersen	Astoria, Oreg.	2214 Commercial Street.
53	Fsh.	6	60	Ole Stokke	Seattle, Wash.	2821 West Sixty-seventh Street.
54	Pas.	3	37	Marblehead Transpn. Co. (Mass.)	Salem, Mass.	Marblehead, Mass.
55	Frt.	5	60	Walter G. Bloomfield	San Francisco, Calif.	Antioch, Calif.
56	Pas.	1	20	Benjamin Walters	Stockton, Calif.	Stockton, Calif.
57	Msc.	1	24	Frederick Schmidt	New York, N. Y.	2484 Flatbush Ave. (B.)
58	Pas.	2	20	Jorge Bird Arias	San Juan, P. R.	Fajardo, P. R.
59	Fsh.	2	16	Joe Baines	Ketchikan, Alaska	
60	Fsh.	3	34	Alvin F. Walte	New Bedford, Mass.	South Dartmouth, Mass.
61	Tow.	2	110	Bay State Dredging & Contracting Co. (Mass.)	Boston, Mass.	62 Conder Street.
62	Pas.	2	15	George Earhart	Nashville, Tenn.	Dover, Tenn.
63	Fsh.	5	45	Crosby Fisheries (Wash.)	Seattle, Wash.	473 Colman Building.
64	Fsh.	2	60	E. J. Janicki	Los Angeles, Calif.	5322 South Figueroa Street.
65	Tow.	3	20	F. L. Hellenbrook	Louisville, Ky.	Bowling Green, Ky.
66	Fsh.	4	20	Ship Bottom Pound Fisheries (N. J.)	Philadelphia, Pa.	Ship Bottom, N. J.
67	Tow.	5	50	Humphrey Hardison	Nashville, Tenn.	3212 West End Avenue.
68	Fsh.	2	12	Theodore Graham	Grand Haven, Mich.	St. James, Mich.
69	Pas.	3	120	Lucian Roach	Nashville, Tenn.	Counce, Tenn.
70	Pas.	1	6	George Wortham	St. Louis, Mo.	Lepanto, Ark.
71	Fsh.	3	38	John Fred Bjorkquist	Grand Haven, Mich.	Manistee, Mich.
72	Tow.	2	45	Ohio River Gravel Co. (W. Va.)	Pittsburgh, Pa.	Parkersburg, W. Va.
73	Frt.	2	20	Joseph O. Parker	Baltimore, Md.	Havre de Grace, Md.

*Sold to A. E. Woodward, Rosedale, Miss., but not yet redocumented.

Line No.	Official No.	Signal letters	Rig	Name of vessel	Tonnage		Register dimensions			When built	Where built
					Gross	Net	Length	Breadth	Depth		
							Feet	Feet	Feet		
1	216907		Ga. s.	Bofasco.....	55	37	65.5	16.2	8.8	1918	Hadlock, Wash.....
2	200948		Ga. s.	Bogdan.....	16	12	39.0	12.5	3.7	1909	Seattle, Wash.....
3	220766		Ga. w.	Boggs Ferry.....	11	11	64.0	16.0	1.6	1920	Decatur, Ala.....
4	222867		Ga. w.	Boggs Ferry.....	29	29	61.7	17.9	3.2	1923	do.....
5	125811		Ga. s.	Bohemian.....	21	14	45.3	15.2	6.9	1880	Boston, Mass.....
6	215530		Ga. s.	Bokola.....	8	7	34.4	8.9	3.3	1910	Bangor, Wash.....
7	212204		Ga. s.	Bol.....	25	17	47.1	14.5	6.1	1914	Tacoma, Wash.....
8	219810		Ga. s.	Bol.....	40	27	53.9	15.8	7.0	1920	Olg Harbor, Wash.....
9	213375		Ol. s.	Bol II.....	32	21	51.5	14.4	6.4	1915	Tacoma, Wash.....
10	223974		Ga. w.	Boll Weevil.....	21	19	36.1	11.8	2.0	1924	Black Rock, Ark.....
11	212010		Ol. s.	Bolo.....	11	9	36.3	10.6	4.5	1914	Hoquiam, Wash.....
12	226206		Ol. s.	Bon Jour.....	34	28	46.4	13.2	5.9	1926	Manitowoc, Wis.....
13	219733		Ga. s.	Bon Pere.....	9	6	37.5	12.3	2.7	1910	Empire, La.....
14	212602		Ga. s.	Bon Secour.....	25	17	62.3	18.0	3.5	1914	Bon Secour, Ala.....
15	223025		Ga. s.	Bonanza.....	38	30	52.4	14.9	7.8	1924	Seattle, Wash.....
16	203405		Ga. s.	Bonita.....	29	19	62.9	12.2	4.8	1906	Tacoma, Wash.....
17	204144		Ga. s.	Bonita.....	14	11	45.6	9.2	3.1	1907	Marshfield, Ore.....
18	208496		Ga. s.	Bonito.....	98	52	78.6	21.6	7.8	1911	San Francisco, Calif.....
19	204467		Ga. s.	Bonnie C.....	14	9	46.5	12.6	4.6	1907	Tacoma, Wash.....
20	226502		Ga. s.	Bonnie Doone.....	11	9	36.0	11.5	4.1	1927	Forked River, N. J.....
21	3593		Ga. s.	Bonnie Kate.....	10	8	39.6	12.0	7.2	1893	Elizabethport, N. J.....
22	211256		Ga. s.	Bonny.....	12	8	46.0	13.8	3.0	1913	Cedar Bayou, Tex.....
23	212614		Ga. s.	Bonselene.....	13	9	45.0	14.0	3.4	1914	South Bend, Wash.....
24	219685	L V S W	Ol. s.	Boobyalla.....	3,099	2,457	268.4	48.3	24.7	1919	Seattle, Wash.....
25	221257		Ga. s.	Boomer.....	8	5	30.6	9.2	4.0	1920	do.....
26	3590		Ga. s.	Bo Peep.....	7	5	27.0	12.0	4.2	1893	Noank, Conn.....
27	205534		Ga. s.	Bostock.....	10	8	37.8	10.8	3.5	1906	Woodhaven, N. Y.....
28	3583		Ol. s.	Boston.....	11	5	50.2	10.9	6.5	1893	Chicago, Ill.....
29	208239	LBRT	Ol. s.	Boston.....	255	113	114.3	22.5	11.6	1910	Quincy, Mass.....
30	213338		Ga. s.	Boston II.....	29	24	49.8	13.6	6.5	1915	Ballard, Wash.....
31	223680	MFLC	Ol. s.	Boston SOCONY.....	1,199	753	252.9	40.1	12.8	1924	Camden, N. J.....
32	216629		Ga. s.	Bouldin.....	13	9	54.4	11.1	3.7	1918	Stockton, Calif.....
33	223882		Ga. s.	Bouncer II.....	8	6	35.0	8.2	3.0	1902	Morris Heights, N. Y.....
34	206934		Ga. s.	Brac.....	14	10	40.0	12.4	3.6	1909	Seattle, Wash.....
35	217868		Ga. s.	Bradley A.....	21	8	49.2	13.8	5.8	1919	Kennebunkport, Me.....
36	218651		Ga. s.	Brandt, Jr.....	13	6	36.6	13.6	2.6	1919	New Orleans, La.....
37	205612		Ga. s.	Brandywine.....	6	6	39.5	5.9	4.3	1908	Brandywine, Ark.....
38	3550		Ga. s.	Brant.....	29	28	60.0	13.7	4.6	1892	Roanoke Island, N. C.....
39	203987		Ga. s.	Brant.....	13	9	48.5	12.7	2.9	1907	Bellingham, Wash.....
40	219608		Ga. s.	Brant.....	18	15	44.3	12.6	3.0	1920	Atlantic, N. C.....
41	222726		Ga. s.	Bravo.....	13	10	34.5	10.7	4.6	1913	Ballard, Wash.....
42	220578		Ga. s.	Brazos.....	15	10	39.8	12.9	4.8	1920	Freeport, Tex.....
43	213935		Ga. s.	Breaker.....	257	181	88.6	26.4	6.8	1916	Seattle, Wash.....
44	3924		Ga. s.	Breakwater.....	14	12	47.9	16.0	3.5	1902	Greenport, N. Y.....
45	216963		Ga. s.	Breeze.....	6	5	44.6	6.9	3.5	1903	Bristol, R. I.....
46	220529		Ga. s.	Breeze.....	8	7	34.2	9.3	3.9	1920	Seattle, Wash.....
47	226189		Ol. s.	Brenton.....	29	20	60.3	13.0	6.5	1909	Muskegon, Mich.....
48	225768		Ga. p.	Brewster Ferry.....	22	19	51.6	14.0	3.6	1926	Brewster, Wash.....
49	3080		Ga. s.	Bride.....	7	7	46.0	11.0	3.0	1878	Crisfield, Md.....
50	220123		Ga. s.	Bride.....	12	8	42.3	11.0	4.1	1920	Aberdeen, Wash.....
51	208386		Ga. s.	Bridgeport.....	10	8	37.0	11.5	3.1	1911	Morehead City, N. C.....
52	224115		Ga. s.	Bridgeport.....	8	5	32.6	10.3	2.4	1924	Chauvin, La.....
53	215809		Ga. s.	Bridget.....	14	11	36.7	10.1	4.4	1910	Grand Marais, Minn.....
54	3581		Ga. s.	Brigantine.....	67	58	86.0	18.0	4.8	1893	Philadelphia, Pa.....
55	222800		Ga. s.	Bright Eye.....	30	25	54.6	18.4	3.7	1919	Bay Shore, N. Y.....
56	2075		Ga. s.	Brilliant.....	22	11	52.0	15.8	5.4	1835	Essex, Mass.....
57	220249	L W T D	El. s.	BRILLIANT.....	828	473	180.0	31.2	16.1	1920	Port Jefferson, N. Y.....
58	223577		Ga. s.	Brisk.....	44	37	59.8	15.4	7.7	1924	Seattle, Wash.....
59	210048		Ga. s.	Broadbill.....	10	8	38.0	10.4	2.8	1912	Sayville, N. Y.....
60	207061		Ga. s.	Broadwater.....	10	6	46.0	11.0	4.2	1909	Baltimore, Md.....
61	220265		Ol. s.	Broadway.....	42	28	55.5	15.6	7.2	1920	Dookton, Wash.....
62	223953		Ga. s.	Broadway.....	10	7	36.2	11.9	3.0	1923	Cut Off, Va.....
63	214017		Ol. s.	Brookfield.....	15	10	57.8	15.0	3.4	1916	Astoria, Ore.....
64	211950		Ga. s.	Brooklyn.....	20	13	44.3	13.1	5.3	1914	Tacoma, Wash.....
65	220587		Ga. s.	Brooklyn.....	35	24	58.9	15.5	6.1	1920	Brooklyn, N. Y.....
66	205185		Ga. s.	Brother Jonathan.....	9	6	39.9	12.0	4.5	1908	Sausalito, Calif.....
67	3943		Ga. s.	Brothers.....	7	5	30.7	10.3	4.6	1902	Honolulu, Hawaii.....
68	214688		Ga. s.	Brothers.....	19	13	39.2	11.9	6.1	1917	Tacoma, Wash.....
69	207931		Ga. w.	Brownie.....	11	11	56.0	12.0	2.5	1909	Franklin, La.....
70	208701		Ga. s.	Brownie.....	15	10	45.0	11.2	4.6	1906	Brewer, Me.....
71	210351		Ga. s.	Brownie.....	10	9	49.8	8.2	4.2	1904	Mount Clemens, Mich.....
72	225285		Ga. s.	Brownie.....	10	7	32.0	10.9	4.3	1925	New Orleans, La.....

¹ Formerly ga. s. Caroline.

² Formerly st. s. Ripple.

Line No.	Service	Crew	Horse-power	Name of owner	Home port	Address of owner
1	Ten.	2	100	Booth Fisheries Co. (Del.)	Seattle, Wash.	Marlon Building.
2	Fsh.	6	20	Alaska Consolidated Canneries (Del.)	Ketchikan, Alaska	
3	Fer.	2	24	Boggs Bros.	Mobile, Ala.	Decatur, Ala.
4	Fer.	2	20	Wressle Boggs.	Nashville, Tenn.	Do.
5	Pas.	3	100	Bettison Fishing Pier Co. (Tex.)	Galveston, Tex.	2014 Avenue B.
6	Fsh.	1	20	D. H. Heskett	Seattle, Wash.	4008 Ninth Avenue NE.
7	Fsh.	2	50	Shepard Point Packing Co.	do.	Colman Building.
8	Fsh.	7	50	Anton Budrovich	Tacoma, Wash.	2614 North Thirty-first Street.
9	Fsh.	5	40	Carl Rubinsteln	Seattle, Wash.	1503 Eighteenth Avenue.
10	Tow.	1	15	Verkler Bros.	Memphis, Tenn.	Black Rock, Ark.
11	Tow.	1	8	John L. Faeder	Seattle, Wash.	Coyle, Wash.
12	Fsh.	3	75	Everett LaFond	Milwaukee, Wis.	Two Rivers, Wis.
13	Oys.	2	12	Marin Delo	New Orleans, La.	Empire, La.
14	Pas.	3	50	John H. Plash	Mobile, Ala.	Bon Secour, Ala.
15	Fsh.	5	50	R. A. Ringstad	Ketchikan, Alaska	
16	Fsh.	5	40	M. F. Wiese	Seattle, Wash.	Snohomish, Wash.
17	Tow.	1	24	Lyman D. Abbott	Marshfield, Oreg.	Reedsport, Oreg.
18	Fsh.	3	100	Libby, McNeill & Libby (Me.)	San Francisco, Calif.	465 California Street.
19	Fsh.	2	40	San Juan Fishing & Packing Co. (Wash.)	Seattle, Wash.	Foot Stacy Street.
20	Pas.	1	24	Joseph Holmes	Philadelphia, Pa.	Forked River, N. J.
21	Msc.	2	15	Daniel Gee	New York, N. Y.	39 West One hundred and thirty-first Street.
22	Frt.	1	27	Frank C. Silva	Galveston, Tex.	Wallisville, Tex.
23	Fsh.	1	22	John D. McGowan	Astoria, Oreg.	Iiwaco, Wash.
24	Frt.	24	1,000	Pacific Motorship Co. (Me.)	Seattle, Wash.	1519 Railroad Avenue South.
25	Fsh.	1	16	J. E. Wilcox	do.	1200 Westlake Avenue N.
26	Frt.	1	25	John T. Fearney & Son	Providence, R. I.	42 Exchange Place.
27	Fsh.	2	24	James H. Garnett	Vineyard Haven, Mass.	Nantucket, Mass.
28	Frt.	3	60	W. R. Sherman	Galveston, Tex.	Anahuac, Tex.
29	Fsh.	0	330	Massachusetts Trawling Co. (Mass.)	Boston, Mass.	22 Fish Pier.
30	Tow.	3	40	American Packing Co. (Wash.)	Seattle, Wash.	Everett, Wash.
31	Tnk.	11	700	Standard Transportation Co. (Del.)	New York, N. Y.	26 Broadway.
32	Frt.	1	50	William Colberg	San Francisco, Calif.	Stockton, Calif.
33	Pas.	1	18	John Olsen	Providence, R. I.	118 Burlington Street.
34	Fsh.	6	20	Peter Glass	Tacoma, Wash.	Gig Harbor, Wash.
35	Frt.	2	36	Waldemar P. Adams	Portland, Me.	Yarmouth, Me.
36	Fsh.	2	8	Joseph F. Green	New Orleans, La.	English Lookout, La.
37	Pas.	1	30	W. T. Rast	Memphis, Tenn.	Cordova, Tenn.
38	Frt.	2	36	Frank McCabe	Charleston, S. C.	7 Pitt Street.
39	Fsh.	2	55	Carlisle Packing Co. (Wash.)	Seattle, Wash.	L. C. Smith Building.
40	Frt.	1	20	M. J. Robinson	Beaufort, N. C.	Atlantic, N. C.
41	Fsh.	2	20	Conrad Nymark	Ketchikan, Alaska	
42	Tow.	1	60	Freeport Sulphur Co. (Del.)	Galveston, Tex.	Freeport, Tex.
43	Frt.	9	120	Nelson Lagoon Packing Co. (Wash.)	Seattle, Wash.	South Bellingham, Wash.
44	Oys.	3	60	Thomas Oyster Co. (Conn.)	New Haven, Conn.	50 South Water Street.
45	Pas.	1	15	William Needham	New York, N. Y.	College Point, N. Y.
46	Fsh.	1	16	Frank Younglove	Seattle, Wash.	7321 Carleton Avenue.
47	Fsh.	5	95	Percy F. Remington	Newport, R. I.	70 Church Street.
48	Fer.	1	40	McPherson Brothers Co. (Wash.)	Seattle, Wash.	Brewster, Wash.
49	Fsh.	2	18	Chas. C. Ulary	Baltimore, Md.	Northeast, Md.
50	Fsh.	2	20	John Karl	Seattle, Wash.	Hoquiam, Wash.
51	Fsh.	2	25	Otto Benson	Brunswick, Ga.	Darien, Ga.
52	Fsh.	2	14	Lawrence Authement	New Orleans, La.	Chauvin, La.
53	Fsh.	2	24	Emil Anderson	Duluth, Minn.	317 North Twenty-third Avenue West.
54	Frt.	6	72	Stevens Line Co. (S. C.)	Charleston, S. C.	Yonges Island, S. C.
55	Fsh.	7	60	Bright Eye Fish Co. (N. Y.)	New York, N. Y.	Islip, N. Y.
56	Frt.	2	31	Seaport Navigation Co. (Me.)	Eastport, Me.	Union Wharf.
57	Tnk.	11	450	Atlantic Refining Co. (Pa.)	Philadelphia, Pa.	260 South Broad Street.
58	Fsh.	7	100	Amund Knutsen	Seattle, Wash.	2843 West Sixty-seventh Street.
59	Fsh.	2	18	Harold A. Leek (N. Y.)	New York, N. Y.	Islip, N. Y.
60	Oys.	2	50	Delaware, Maryland & Virginia Railroad Co. (Pa.)	Cape Charles, Va.	Cape Charles, Va.
61	Fsh.	5	75	Sanitary Fish Co. (Wash.)	Seattle, Wash.	Anacortes, Wash.
62	Frt.	5	16	Gaiffe J. Curole	New Orleans, La.	Cut Off, La.
63	Mso.	2	100	Brookfield Quarry & Towing Co. (Oreg.)	Astoria, Oreg.	Foot Thirty-second Street.
64	Fsh.	1	30	John D. James	Juneau, Alaska	Sitka, Alaska.
65	Pas.	3	75	Henry T. Rigby	New York, N. Y.	2112 Voorhess Avenue (B.)
66	Tow.	1	50	Margaret A. Wilder	San Francisco, Calif.	520 Battery Street.
67	Frt.	2	30	Young Bros. (Hawaii)	Honolulu, Hawaii	Old boat landing.
68	Fsh.	5	35	Sverre Johnson	Petersburg, Alaska	
69	Tow.	2	20	J. D. Bell	New Orleans, La.	Franklin, La.
70	Fsh.	1	45	George W. Beal	Jonesport, Me.	Milbridge, Me.
71	Pas.	1	55	George E. Griffin	Marquette, Mich.	West Neebish, Mich.
72	Frt.	2	100	E. C. Foudriat	New Orleans, La.	

1 Formerly U. S. Q. M. Corps st. s. Lieut. Wm. H. Smith.

4 Formerly st. s. Anahuac.

Line No.	Official No.	Signal letters	Rig	Name of vessel	Tonnage		Register dimensions			When built	Where built		
					Gross	Net	Depth	Breadth	Length				
					<i>Feet</i>			<i>Feet</i>			<i>Feet</i>		
1	217804		Ga. s.	Brownie	9	6	36.1	10.2	4.0	1919	New Orleans, La.		
2	210233		Ga. s.	Browns Bay	16	10	41.6	11.0	5.2	1912	Winslow, Wash.		
3	3744		Ga. s.	Bruce	10	7	30.2	11.0	3.9	1898	Washington, N. C.		
4	210052		Ga. s.	Bruce	16	15	46.0	12.2	3.2	1912	Fish Egg, Alaska.		
5	209277		Ga. s.	Brulser	7	6	44.3	10.0	3.6	1911	Poquoson, Va.		
6	3589		Ga. s.	Brunhilde	6	5	32.5	13.5	3.4	1893	Patchogue, N. Y.		
7	226008		Ol. s.	Brunvoll	42	28	50.2	15.1	7.2	1926	Tacoma, Wash.		
8	226051		Ol. s.	Brunvoll II	35	27	51.8	14.6	6.7	1927	do.		
9	213411		Ga. s.	Bryan	19	15	39.0	12.0	5.1	1915	Seattle, Wash.		
10	219843		Ga. s.	Bub	15	14	37.7	10.0	4.3	1907	Sturgeon Bay, Wis.		
11	224643		Ga. s.	Buccaneer	105	98	103.0	22.4	9.6	1925	Bay Point, Fla.		
12	223798		Ga. s.	Buckeye	10	8	33.0	9.9	4.6	1924	Anacortes, Wash.		
13	218228		Ga. s.	Bud	10	9	35.0	10.7	4.3	1914	Boundbrook, N. J.		
14	219877		Ga. s.	Bud	8	6	30.6	9.5	4.3	1920	Seattle, Wash.		
15	221957		Ga. s.	Bud	7	6	35.9	9.8	3.5	1916	Long Branch, N. J.		
16	206962		Ol. s.	Budde	21	14	38.0	15.3	4.0	1909	Patachogue, N. Y.		
17	217760		Ga. s.	Buddy	55	34	64.0	17.1	7.1	1919	Gig Harbor, Wash.		
18	213585		Ga. s.	Bud Fisher	9	6	40.0	11.5	4.2	1915	Los Angeles, Calif.		
19	3662		Ga. s.	Buel Muir	10	9	51.0	13.3	3.5	1892	Orlole, Md.		
20	206894		Ga. s.	Buffalo	10	7	36.6	11.9	3.0	1909	Port Lavaca, Tex.		
21	207078		Ga. s.	Buffalo	14	9	50.2	16.9	4.8	1909	Miami, Fla.		
22	208646		Ga. s.	Buffalo	25	17	42.3	12.4	6.2	1911	Seattle, Wash.		
23	210545		Ga. s.	Buffalo	13	7	42.8	13.9	4.0	1912	Cleveland, Fla.		
24	224312		Ga. s.	Buffalo	21	13	51.9	10.8	3.0	1924	Clarington, Ohio.		
25	202018		Ga. s.	Buffalo Bill	7	5	35.2	8.4	2.9	1905	Marshfield, Ore.		
26	220603		Ol. s.	BUFFALO SOCONY	533	401	188.5	28.4	11.8	1920	Elizabeth, N. J.		
27	208393		Ga. s.	Bug	8	6	31.4	8.2	3.9	1911	Port Townsend, Wash.		
28	213843		Ga. s.	Bulek	9	8	33.4	10.4	3.0	1916	Apalachicola, Fla.		
29	3116		Ga. s.	Bulah Potter	6	6	30.6	13.0	3.0	1879	Patchogue, N. Y.		
30	211060		Ga. s.	Bull Moose	18	12	38.9	13.0	5.6	1913	Seattle, Wash.		
31	219359		Ga. s.	Bullmoose	11	8	44.8	11.7	2.4	1912	Chauvin, La.		
32	213278		Ga. s.	Bunker	14	10	40.0	11.8	5.0	1915	Erie, Pa.		
33	225580		Ga. s.	Bunnie	7	5	35.8	9.7	3.6	1915	Bramerton, Wash.		
34	223070	MFKR	Ol. s.	BURLINGTON SOCONY	1,199	753	252.9	40.1	12.8	1924	Chester, Pa.		
35	216070		Ga. s.	Burnett	38	30	50.1	15.4	7.0	1918	Gig Harbor, Wash.		
36	209176		Ga. s.	Burr Oak	8	5	35.9	8.0	3.7	1903	St. Joseph, Mich.		
37	3331		Ga. s.	Burtle	14	10	47.5	15.0	3.5	1885	Bayou Boisdore, Miss.		
38	127705		Ga. s.	Burton O'Brien	14	10	46.6	14.0	3.4	1902	Bridgeport, Conn.		
39	207484		Ga. s.	Buster	12	8	33.6	10.5	3.2	1909	South Jacksonville, Fla.		
40	210742		Ga. s.	Buster	5	5	23.0	7.6	3.2	1909	Little Suamico, Wis.		
41	223137		Ga. s.	Buster	25	12	49.9	13.6	4.3	1911	Baton Rouge, La.		
42	219170		Ga. s.	Busy Bee	9	8	35.5	11.6	3.6	1919	Sitka, Alaska.		
43	208720		Ga. s.	Butcher	10	7	37.5	10.1	3.7	1911	Tacoma, Wash.		
44	204131		Ga. s.	Butterfly	47	20	83.6	12.0	6.6	1907	Long Island City, N. Y.		
45	211221		Ga. w.	Butterfly	20	14	54.9	13.0	3.0	1913	Muscataine, Iowa.		
46	214622		Ol. s.	Buvco	12	8	47.4	12.5	4.3	1916	Stockton, Ala.		
47	3887		Ga. s.	Bye	12	10	45.0	13.3	3.9	1901	Rock Hall, Md.		
48	224206		Ga. s.	By Gar	89	75	104.3	14.9	8.3	1917	New York, N. Y.		
49	225909		Ga. s.	Byng II	14	11	46.0	12.0	5.3	1926	La Pointe, Wis.		
50	222478		Ga. s.	Byrdena K	10	6	34.0	10.7	3.9	1918	Bluffton, S. C.		
51	217980		Ga. s.	Byzantine	7	5	30.8	9.4	4.1	1919	Seattle, Wash.		
52	222459		Ga. s.	C. Columbus	15	7	41.4	13.0	5.2	1918	San Diego, Calif.		
53	221756		Ga. s.	C. F. 1	7	6	32.1	10.5	3.6	1919	Lavallette, N. J.		
54	221757		Ga. s.	C. F. 2	7	6	32.6	10.5	3.6	1920	do.		
55	226389		Ga. s.	C. F. 3	7	6	31.6	10.1	3.5	1927	Beach Haven, N. J.		
56	224556		Ga. s.	C. H.	11	8	36.8	10.4	4.7	1925	Freeport, N. Y.		
57	125986		Ga. s.	C. Kern	32	24	64.7	20.3	5.1	1881	Baltimore, Md.		
58	221793		Ga. s.	C. McLeod	55	37	61.9	20.3	5.0	1921	Palatka, Fla.		
59	218230		Ga. s.	C. S.	14	12	49.6	12.5	3.8		Unknown.		
60	218548		Ga. s.	C. S. 1	17	10	56.2	14.0	5.0	1919	Pittsburgh, Pa.		
61	221494		Ga. s.	C. S. 2	40	28	49.0	16.1	6.1	1921	do.		
62	226349		Ol. w.	C. Logsdon	39	22	56.0	13.0	2.8	1927	Beardstown, Ill.		
63	224533		Ga. s.	C. S. 3	36	21	64.0	16.3	5.6	1925	Clairton, Pa.		
64	223223		Ga. s.	C. A. Loockerman	35	23	58.7	17.8	5.5	1923	Compton, Md.		
65	126467		Ga. s.	C. A. Meister	19	5	54.6	13.5	6.0	1887	Grand Haven, Mich.		
66	127688		Ga. s.	C. B. Smith	30	20	52.9	12.9	6.0	1902	Everett, Wash.		
67	207451		Ga. s.	C. C. Co. No. 1	21	14	43.7	11.6	4.6	1910	Port Townsend, Wash.		
68	221958		Ga. s.	C. F. Co. 3	6	6	33.9	9.2	3.3	1910	Long Branch, N. J.		
69	224351		Ga. s.	C. E. C.	10	6	39.0	11.8	2.6	1924	Houma, La.		
70	216722		Ga. s.	C. E. Wright	34	24	59.5	16.6	6.7	1918	Deltaville, Va.		
71	206789		Ga. s.	C. F. Miles	22	19	75.0	22.0	5.0	1909	Orlole, Md.		
72	3941		Ga. s.	C. F. Russell	38	20	61.5	18.0	5.8	1902	do.		
73	126492		Ga. s.	C. F. Wahl	14	10	39.9	15.5	3.8	1888	Atlantic City, N. J.		
74	127339		Ga. s.	C. G. Smithers	9	6	44.0	14.0	3.0	1899	Cape Charles, Va.		

¹ Formerly U. S. Navy Launch No. 6143.

² Formerly ga. s. ^a Crescite. ^b O'Brien Boys.

Motor Vessels

259

Line No.	Service	Crew	Horsepower	Name of owner	Home port	Address of owner
1	Fsh.	1	20	Arthur Anderson Fish Co. (Oreg.)	Astoria, Oreg.	112 Front Street.
2	Tow.	1	50	Grays Harbor Commercial Co. (Calif.)	Seattle, Wash.	Cosmopolis, Wash.
3	Frt.	1	30	J. L. Mason	Washington, N. C.	South Creek, N. C.
4	Fsh.	1	20	Johnny Fossett	Juneau, Alaska	Hoonah, Alaska.
5	Frt.	1	10	R. C. Harrow	Reedville, Va.	Deltaville, Va.
6	Msc.	1	15	Max A. Jeffrey	New York, N. Y.	Bay Shore, N. Y.
7	Fsh.	6	75	C. Blomquist	Ketchikan, Alaska	Box 102.
8	Fsh.	8	56	A. Strubstad	Tacoma, Wash.	2603 North Thirtieth Street.
9	Fsh.	1	25	K. J. Warren	Ketchikan, Alaska	
10	Fsh.	4	24	Leslie Cornell	Milwaukee, Wis.	Detroit Harbor, Wis.
11	Fsh.	7	75	E. E. Saunders & Co. (Fla.)	Pensacola, Fla.	Palafox Street.
12	Fsh.	2	15	E. G. Neff	Seattle, Wash.	Anacortes, Wash.
13	Pas.	2	20	Richard D. Vanderveer	Perth Amboy, N. J.	New Brunswick, N. J.
14	Fsh.	2	12	Peter Patterson	Seattle, Wash.	Box 65.
15	Fsh.	6	18	Walter Pfeiffer	Philadelphia, Pa.	Sea Isle City, N. J.
16	Tow.	1	60	Florida Railroad & Navigation Corporation (Fla.)	Tampa, Fla.	Everglades, Fla.
17	Fsh.	5	60	Alaska Consolidated Canneries (Del.)	Ketchikan, Alaska	
18	Fsh.	2	20	W. H. Scofield	Eureka, Calif.	Crescent City, Calif.
19	Fsh.	5	22	C. W. Conklin	Reedville, Va.	Remo, Va.
20	Fsh.	2	12	Simon G. Mathews	Corpus Christi, Tex.	Port Aransas, Tex.
21	Pas.	2	50	Lyman A. Fitch	Miami, Fla.	Royalton Hotel.
22	Fsh.	1	24	Charles A. Benson	Seward, Alaska	
23	Frt.	2	25	West Coast Fish Co.	Key West, Fla.	Punta Gorda, Fla.
24	Frt.	2	30	E. P. Wheat	Pittsburgh, Pa.	Wheeling, W. Va.
25	Pas.	2	15	Richard Lyster	Marshfield, Oreg.	North Bend, Oreg.
26	Tnk.	7	300	Standard Oil Co. (N. Y.)	New York, N. Y.	26 Broadway.
27	Fsh.	1	5	Joe Brown	Ketchikan, Alaska	
28	Oys.	2	16	C. L. Sheppard	Apalachicola, Fla.	
29	Oys.	1	16	Albert Bagdy	Bridgeport, Conn.	115 Auburn Street.
30	Fsh.	5	20	Louis Larson	Seattle, Wash.	Portage, Wash.
31	Oys.	2	16	A. St. Martin Co. (La.)	New Orleans, La.	Houma, La.
32	Fsh.	4	40	John Cribbins	Erle, Pa.	457 West Front Street.
33	Mcs.	1	35	William J. Morrissey	New York, N. Y.	Saratoga Springs, N. Y.
34	Tnk.	16	700	Standard Transportation Co. (Del.)	do.	26 Broadway.
35	Fsh.	7	50	Burnett Inlet Packing Co. (Wash.)	Seattle, Wash.	South Bend, Wash.
36	Pas.	1	20	G. L. Cloud	Port Arthur, Tex.	Orange, Tex.
37	Pas.	3	40	W. Langhete	New Orleans, La.	1019 North Renden Street.
38	Frt.	2	40	O'Brien Bros. Towing Co. (N. Y.)	New York, N. Y.	233 Broadway.
39	Tow.	2	55	Ely Dredging & Construction Co. (Fla.)	Jacksonville, Fla.	Duval Building.
40	Fsh.	2	7	Valentine Drzewiecki	Milwaukee, Wis.	Big Suamico, Wis.
41	Tow.	2	100	William Moore	Port Arthur, Tex.	Beaumont, Tex.
42	Fsh.	1	12	Charley Young	Sitka, Alaska	
43	Fsh.	8	14	Harry Adams	Seattle, Wash.	Everett, Wash.
44	Frt.	3	100	Lawrence Canning Co. (Me.)	Rockland, Me.	Tillsons Wharf.
45	Tow.	1	50	Pearl T. Moss	Memphis, Tenn.	Clarendon, Ark.
46	Tow.	2	100	T. W. Calloway	Mobile, Ala.	Stecton, Ala.
47	Frt.	2	25	L. M. Hubbard	Baltimore, Md.	Rock Hall, Md.
48	Msc.	10	440	Gar Wood	Detroit, Mich.	Algonac, Mich.
49	Pas.	3	50	James Fuller	Duluth, Minn.	La Pointe, Wis.
50	Fsh.	2	50	Joe Walker	Savannah, Ga.	Thunderbolt, Ga.
51	Fsh.	1	12	John Moberg	Ketchikan, Alaska	
52	Fsh.	3	40	John Ghio	San Diego, Calif.	2056 Arctic Street.
53	Fsh.	6	20	William H. Danhower	Philadelphia, Pa.	Brant Beach, N. J.
54	Fsh.	6	20	do.	do.	Do.
55	Fsh.	8	20	William H. Danhower	do.	Beach Haven Terrace, N. J.
56	Fsh.	2	250	Charles Harleman	New York, N. Y.	9317 Avenue L (B.).
57	Oys.	2	36	J. L. Bradshaw	Newport News, Va.	Messick, Va.
58	Frt.	3	40	W. M. Miller	Jacksonville, Fla.	Crescent City, Fla.
59	Pas.	2	38	John F. Dey	Newark, N. J.	257 Lake Street.
60	Tow.	2	150	Carnegie Steel Co. (N. J.)	Pittsburgh, Pa.	Carnegie Building.
61	Tow.	2	150	do.	do.	Do.
62	Tow.	1	60	Curtis Logsdon	Peoria, Ill.	Beardstown, Ill.
63	Tow.	2	150	Carnegie Steel Co. (N. J.)	Pittsburgh, Pa.	Carnegie Building.
64	Frt.	2	48	O. A. Loockerman	Crisfield, Md.	Route 2.
65	Cod.	5	60	Eugene Lafond	Gloucester, Mass.	55 Mansfield Street.
66	Tow.	4	125	Peck Bros. Towing Co. (Wash.)	Seattle, Wash.	Everett, Wash.
67	Tow.	1	50	Chas. F. Gilbert	do.	Mercer Island, Wash.
68	Fsh.	2	20	Constant Callahan	New Orleans, La.	Golden Meadow, La.
69	Fsh.	1	20	Maurice H. Sockwell	Philadelphia, Pa.	Port Norris, N. J.
70	Frt.	1	35	J. T. Willett	Crisfield, Md.	W. Chesapeake Avenue.
71	Msc.	2	24	E. T. Rooks	Cape Charles, Va.	Cheriton, Va.
72	Fsh.	2	35	Florence M. Burrus	Washington, N. C.	Middleton, N. C.
73	Frt.	2	15	Jasper W. Mitchell	Jonesport, Me.	Millbridge, Me.
74	Frt.	2	24	George I. Quillen	Wilmington, Del.	Ocean View, Del.

* Formerly U. S. Navy subchaser 226.

† Formerly ga. s. Bernadette.

• Sold to A. C. Downey, Seward, Alaska, but not yet redocumented.

Motor Vessels

Line No.	Official No.	Signal letters	Rig.	Name of vessel	Tonnage		Register dimensions			When built	Where built
					Gross	Net	Length	Breadth	Depth		
					Feet						
1	210715		Ga. s.	C. H. Delmas	30	10	60.5	11.4	0.0	1912	Pascagoula, Miss.
2	220006		Ga. s.	C. H. Foster	19	13	40.1	12.4	4.9	1920	Illaco, Wash.
2	126710		Ga. s.	C. H. Green	10	17	40.3	10.0	4.6	1891	Bayport, N. Y.
4	209521		Ga. s.	C. H. M.	11	11	30.5	9.5	3.7	1907	Green Bay, Wis.
6	127571		Ga. s.	C. H. Mallson	20	19	65.0	17.7	4.9	1901	Oriole, Md.
6	204041		Ga. s.	C. J. Peterson	36	17	62.8	20.4	5.2	1908	Greenwich, N. J.
7	127732		Ga. s.	C. L. Bradford	30	13	56.8	19.6	4.8	1903	do.
8	205065		Ga. s.	C. L. Faulkner	8	6	46.0	11.8	3.5	1908	Fairbanks, Md.
9	222817		Ga. s.	C. M. Rigglin	47	24	67.4	20.8	6.5	1923	Dorchester, N. J.
10	216929		Ga. w.	C. O. Dupuy	25	17	60.0	13.2	2.0	1918	Plaquemine, La.
11	225624		Ol. s.	C. O. Nichols	13	7	40.0	12.2	4.1	1925	West Norfolk, Va.
12	214717		Ga. s.	C. P. Dey	23	16	50.0	17.0	4.2	1917	Southport, N. C.
13	127058		Ga. s.	C. P. Garrett	10	10	42.0	8.0	3.7	1894	Bowlers, Va.
14	201598		Ga. w.	C. R. Hull	14	14	52.0	12.5	2.5	1904	Vicksburg, Miss.
15	127406		Ga. s.	C. R. Prouty	8	6	32.2	12.0	3.0	1899	Indianola, Tex.
16	125931		Ga. s.	C. S. Conkila	70	48	55.2	18.2	5.4	1881	South Norwalk, Conn.
17	207302		Ga. s.	C. S. Soffeld	40	33	55.2	18.8	5.7	1910	Tottenville, N. Y.
18	200037		Ga. s.	C. T. Herman	13	10	49.8	13.0	3.3	1903	Shallotte, N. C.
19	225537		Ga. s.	C. V. O.	11	7	36.6	10.2	4.8	1926	Seattle, Wash.
20	207609		Ga. s.	C. W. Drannek	11	8	52.5	9.5	3.4	1910	Deltaville, Va.
21	127462		Ga. s.	C. W. Feddeman	0	6	45.5	14.5	3.2	1900	Dreka, Va.
22	213158		Ga. s.	C. W. Hand	35	18	60.7	19.8	5.0	1915	Solomons, Md.
23	220535		Ga. s.	C. W. Hopkins	20	9	49.2	12.6	4.6	1920	Pogutson, Va.
24	207415		Ga. s.	C. W. Turner	14	10	55.4	12.0	4.0	1910	Duluth, Minn.
25	213691		Ga. s.	C. and C.	8	6	27.5	9.4	3.2	1915	St. James, Mich.
26	216410		Ga. s.	C. & D.	12	12	58.7	12.1	2.2	1918	Staubenville, Ohio.
27	217169		Ga. w.	C. and G.	10	6	53.8	10.0	2.4	1918	East Staubenville, Ohio.
28	216334		Ol. s.	C. R. P. A.	30	20	56.8	16.4	5.0	1918	Astoria, Ore.
29	220310		Ga. s.	C. R. P. A. No. 2	27	15	59.5	15.1	4.0	1920	do.
30	115439		Ga. s.	C. and B. Campbell	31	13	53.8	19.4	5.5	1876	Manrcus Hook, Pa.
31	224773		Ga. s.	C. & T. Ferry	8	0	31.1	7.8	2.4	1925	Cloverport, Ky.
32	126203		Ga. s.	C. W. & S. Peace	21	11	47.3	18.0	4.9	1884	Cedarville, N. J.
33	211191		Ga. s.	C. Washington Colyer	43	41	61.0	19.2	5.6	1913	Morehead City, N. C.
34	213877		Ga. s.	Cable	25	23	47.0	15.0	6.0	1916	Port Jefferson, N. Y.
35	224883		Ga. s.	Cablegrahm	11	7	37.1	12.2	2.9	1924	Golden Meadow, La.
36	213459		Ga. s.	Cabot Bros.	11	10	30.2	9.2	3.6	1915	Sturgeon Bay, Wis.
37	213510		Ga. s.	Cabrillo	14	12	40.6	12.2	5.4	1915	San Diego, Calif.
38	127443		Ga. s.	Cachalot	8	8	37.0	11.8	5.0	1900	Osterville, Mass.
39	200897		Ga. s.	Cachalot	8	7	40.5	10.0	4.5	1901	Tiverton, R. I.
40	3872		Ga. s.	Caddle	11	11	48.2	16.8	4.0	1901	Patchogue, N. Y.
41	126114		Ga. s.	Caddle V	7	6	31.0	13.3	3.4	1883	do.
42	212617		Ga. w.	Caddo	21	20	60.8	16.0	2.7	1914	Shreveport, La.
43	224716		Ga. s.	Cadillac	12	11	32.0	8.0	1.8	1925	Clarendon, Ark.
44	225943		Ga. s.	Caernarvon	13	9	47.4	12.0	2.4	1926	Braithwaite, La.
45	127657		Ga. s.	Caesar	10	8	36.0	10.5	4.5	1902	Ballard, Wash.
46	200656		Ol. s.	Calcite	13	9	43.0	13.3	4.0	1907	Lopez, Wash.
47	214813		Ga. s.	Calendar	30	24	51.8	14.3	6.3	1917	Tacoma, Wash.
48	214978		Ga. w.	Calhoun	6	6	41.5	7.0	2.8	1917	Calhoun, Ky.
49	208181		Ol. s.	California	33	8	58.2	14.1	7.3	1910	San Francisco, Calif.
50	212330		Ga. s.	California	29	20	50.5	14.5	6.1	1914	Tacoma, Wash.
51	214358		Ga. s.	California	22	15	47.2	13.7	5.9	1915	San Francisco, Calif.
52	215543		Ga. s.	California	22	9	49.3	13.7	6.3	1917	Los Angeles, Calif.
53	226640		Ol. s.	California II	52	30	63.8	17.3	7.5	1927	do.
54	222054	MDNF	Ol. s.	CALIFORNIAN	7,899	4,927	445.1	59.8	27.1	1922	Chester, Pa.
55	211532		Ga. s.	Calista D. Morrill	18	9	52.0	13.6	5.0	1912	Friendship, Me.
56	126406		Ga. s.	Calla	41	32	60.1	22.6	4.4	1886	Bonfous, La.
57	127043		Ga. s.	Calumet	17	5	50.0	11.0	4.9	1902	Boothbay, Me.
58	221620		Ga. s.	Calumet	24	20	47.5	13.4	4.9	1921	Calumet, Mich.
59	207629		Ga. s.	Calypso	10	7	35.4	9.0	4.1	1908	Portland, Conn.
60	210739		Ga. s.	Calypso	33	22	57.0	14.0	5.5	1912	Long Beach, Calif.
61	205895		Ga. s.	Cambria	14	9	40.5	11.4	4.2	1908	Mount Vernon, Wash.
62	225248		Ga. s.	Camel	6	5	33.7	10.2	2.0	1925	Chauvin, La.
63	220481		Ga. s.	Camilla	11	7	60.5	10.7	2.9	1920	Portland, Ore.
64	220973	KTRC	Ol. s.	CAMINA	398	212	175.3	24.1	13.3	1898	Troon, Scotland
65	127546		Ga. s.	Campobello	24	14	63.4	16.5	6.0	1901	Lubeo, Me.
66	208191		Ga. s.	Canadohta	13	9	44.9	12.1	4.8	1910	San Pedro, Calif.
67	224165		Ga. s.	Canary Bird	24	14	52.8	16.0	4.5	1924	Amburg, Va.
68	216258		Ga. s.	Canco	61	49	75.1	14.8	7.5	1918	Seattle, Wash.
69	224983		Ga. p.	Canton-Meyer	27	27	60.0	18.0	3.1	1925	Canton, Mo.
70	221520		Ol. s.	Cape Cod	81	27	104.3	14.9	8.3	1917	Bayonne, N. J.
71	203058		Ga. s.	Cape Code Socony	12	9	44.0	12.5	4.5	1906	Fall River, Mass.
72	207080		Ga. s.	Cape Pigeon	10	9	32.2	9.5	3.8	1904	Manistee, Mich.
73	217026		Ga. s.	Capella	7	6	30.0	7.7	3.5	1918	Seattle, Wash.

1 Formerly schooner Sarah A. Melson.
 2 Formerly ga. s. Johanna W.
 3 Formerly ga. s. Bivalve.

a British st. y. Katoomba.
 b U. S. Navy ol. s. Emeline.
 c ol. s. Katharine R.

Line No.	Service	Crew	Horse-power	Name of owner	Home port	Address of owner
1	Fsh.	6	40	Hibbs Fish Co. (Fla.)	Tampa, Fla.	St. Petersburg, Fla.
2	Fsh.	1	55	Arthur Anderson Fish Co. (Oreg.)	Astoria, Oreg.	112 Front Street.
3	Frt.	2	35	James L. Morrell	Perth Amboy, N. J.	Keyport, N. J.
4	Fsh.	2	15	Peter Lefave	Milwaukee, Wis.	Green Bay, Wis.
5	Msc.	1	24	E. R. Daniels	Elizabeth City, N. C.	Wanchese, N. C.
6	Oys.	8	50	John O. Peterson	Philadelphia, Pa.	Bridgeton, N. J.
7	Oys.	6	25	J. Wesley Roe	do.	Dorchester, N. J.
8	Frt.	1	24	J. E. Hutchings	Reedville, Va.	Killmarnock, Va.
9	Oys.	6	50	Charles M. Riffin	Philadelphia, Pa.	Port Norris, N. J.
10	Tow.	3	20	P. V. Rome	New Orleans, La.	New Iberia, La.
11	Tow.	1	60	C. O. Nichols Bros. (Va.)	Norfolk, Va.	National Bank of Commerce.
12	Frt.	2	25	Samuel A. Gullds	Charleston, S. C.	Mount Pleasant, S. C.
13	Frt.	2	20	George L. Smith	Reedville, Va.	Sharps, Va.
14	Tow.	5	25	C. R. Hull	Baton Rouge, La.	Vicksburg, Miss.
15	Fsh.	1	20	Will Ella Reynolds	Galveston, Tex.	Texas City, Tex.
16	Oys.	7	60	H. J. Lewis Oyster Co. (Conn.)	Bridgeport, Conn.	Stratford, Conn.
17	Frt.	8	80	James J. Murray	New York, N. Y.	199 Huntington Street (B.).
18	Frt.	2	20	J. W. Brooks	Wilmington, N. C.	
19	Fsh.	2	20	Carl Victor Carlson	Seattle, Wash.	1557 West Fifty-fourth Street.
20	Frt.	2	15	G. H. Jenkins	Reedville, Va.	Mount Holly, Va.
21	Frt.	2	16	J. E. Dennis	Norfolk, Va.	West Norfolk, Va.
22	Oys.	3	36	Lee B. Mayhew	Philadelphia, Pa.	Cedarville, N. J.
23	Frt.	2	30	John E. Snow	Newport News, Va.	Matorun, Va.
24	Frt.	3	45	Booth Fisheries Co. (Del.)	Duluth, Minn.	Lake Avenue.
25	Fsh.	2	15	Mike Cull	Grand Haven, Mich.	St. James, Mich.
26	Tow.	1	15	John H. Hudson	Pittsburgh, Pa.	Dormont, Pa.
27	Tow.	1	16	F. M. Coates	Cincinnati, Ohio.	Reedsville, Ohio.
28	Fsh.	2	80	Columbia River Packers' Association (Oreg.)	Astoria, Oreg.	252 Front Street.
29	Fsh.	3	60	do.	do.	Do.
30	Oys.	6	24	Phillip Oampbell	Philadelphia, Pa.	Newport, N. J.
31	Frt.	2	15	Thomas J. Lyons	Louisville, Ky.	Cloverport, Ky.
32	Oys.	5	25	Andrew J. Bailey	Philadelphia, Pa.	Port Norris, N. J.
33	Pas.	2	75	Ocean Holding Corporation (N. Y.)	New York, N. Y.	153 Rensen Street (B.).
34	Frt.	2	43	F. L. Johanns	do.	Setauket, N. Y.
35	Fsh.	2	20	Samson Guldry	New Orleans, La.	Golden Meadow, La.
36	Pas.	2	12	Frank J. Cabot, sr.	Milwaukee, Wis.	Sturgeon Bay, Wis.
37	Fsh.	2	50	Laurie Massa	San Diego, Calif.	2327 Kettner Boulevard.
38	Pas.	1	15	F. W. Hersey	Newport News, Va.	Hampton, Va.
39	Fsh.	3	24	Edgar A. Gray	Newport, R. I.	Thverton Four Corners, R. I.
40	Msc.	2	20	Merritt-Chapman & Scott Corporation (Del.)	New York, N. Y.	17 Battery Place.
41	Fsh.	1	20	Joseph Smith	do.	Patchogue, N. Y.
42	Tow.	1	50	Standard Lumber Co. (Ark.)	Memphis, Tenn.	Pine Bluff, Ark.
43	Fsh.	2	15	Caernarvon Canning Co. (La.)	New Orleans, La.	1720 Broadway.
44	Tow.	1	20	Bob Martin	Memphis, Tenn.	Clarendon, Ark.
45	Fsh.	1	25	Abel Koskela	Juneau, Alaska.	
46	Frt.	2	60	Tacoma & Roche Harbor Lime Co. (Wash.)	Seattle, Wash.	Roche Harbor, Wash.
47	Fsh.	8	40	Tony Pecarish	do.	Bellingham, Wash.
48	Pas.	3	15	John W. Watters	Louisville, Ky.	Calhoun, Ky.
49	Fsh.	1	100	Joseph F. O'Boyle	New York, N. Y.	11 Moore Street.
50	Fsh.	6	45	Nick Hanson	Seattle, Wash.	Poulsbo, Wash.
51	Fsh.	3	80	Frank Larco	Los Angeles, Calif.	Santa Barbara, Calif.
52	Fsh.	9	110	Stephen Malcovich	do.	215 Sixteenth Street.
53	Fsh.	3	50	Stephen Malcovich	do.	San Pedro, Calif.
54	Frt.	41	6,000	American Hawaiian S. S. Co. (N. J.)	New York, N. Y.	10 Bridge Street.
55	Frt.	2	54	Rockland, Matineus & Criehaven Transportation Co. (Me.)	Rockland, Me.	Main Street.
56	Frt.	4	70	Theodore Dendinger	New Orleans, La.	Madisonville, La.
57	Tow.	2	70	Bertha Bouton Turck	Jacksonville, Fla.	Los Cedros, Fla.
58	Tow.	1	50	Calumet & Hecla Mining Co. (Mich.)	Marquette, Mich.	Calumet, Mich.
59	Frt.	1	20	James Vicino	Hartford, Conn.	West Hartford, Conn.
60	Fsh.	3	90	Fred G. Martin	Los Angeles, Calif.	Long Beach, Calif.
61	Fsh.	3	16	Prince Packing Co. (Wash.)	Seward, Alaska.	Latouche, Alaska.
62	Fsh.	2	16	Martial Authement	New Orleans, La.	Chauvin, La.
63	Pas.	1	50	G. S. McCord	Portland, Oreg.	Kenton, Oreg.
64	Frt.	15	500	E. M. Rider	Los Angeles, Calif.	621 South Hope Street.
65	Frt.	2	45	Alvin C. Ramsdell	Eastport, Me.	Brooklin, Me.
66	Tow.	2	75	Merritt-Chapman & Scott Corporation of California (Calif.)	Los Angeles, Calif.	First National Bank Building.
67	Oys.	2	25	V. H. Machen	Newport News, Va.	Mobjack, Va.
68	Msc.	3	100	American Can Co. (Oreg.)	Seattle, Wash.	Railroad Avenue.
69	Pas.	1	60	L. V. Barnett	St. Louis, Mo.	Canton, Mo.
70	Frt.	5	125	Bacon Transpn. Co. (N. Y.)	New York, N. Y.	21 East Fortieth Street.
71	Misc.	1	25	Standard Oil Co. (N. Y.)	Newport, R. I.	
72	Fsh.	2	25	Albert Bjorkquist	Grand Haven, Mich.	Manistee, Mich.
73	Fsh.	1	8	John W. Bucknam	Seattle, Wash.	c/o Salmon Bay Port Commission Dock.

* Formerly ga. s. Mary Hanson.

Motor Vessels

Line No.	Official No.	Signal letters	Rig	Name of vessel	Tonnage		Register dimensions			When built	Where built
					Gross	Net	Length	Breadth	Depth		
					Feet						
1	223801		Ol. s.	Capitol	148	91	58.8	23.7	8.1	1924	Dockton, Wash.
2	225084		Ga. s.	Capital	11	7	34.6	11.8	3.1	1925	Chauvin, La.
3	201120		Ga. s.	Capitola	18	12	49.2	16.2	3.0	1904	New Baltimore, Mich.
4	219431		Ga. s.	Capri	9	7	37.7	9.5	2.6	1919	Houma, La.
5	201965		Ga. s.	Caprice	13	9	50.4	11.8	4.6	1905	Decatur, Wash.
6	6943		Ga. s.	Captain	21	17	54.3	17.7	4.6	1871	Bayport, N. Y.
7	127473		Ga. s.	Captain	14	13	50.0	15.0	3.3	1900	Greenport, N. Y.
8	214985		Ol. s.	Captain	15	6	41.0	12.0	5.3	1917	Beaumont, Tex.
9	215721		Ga. s.	Captain	45	37	70.5	19.6	5.4	1917	Morehead, N. C.
10	223076		Ga. s.	Capt. Adkins	12	8	57.3	10.2	2.5	1923	Alexandria Bay, N. Y.
11	150846		Ga. s.	Captain Al	31	31	63.0	19.5	4.6	1899	Beaufort, N. C.
12	219441		Ga. s.	Captain Bill	15	13	46.5	16.4	3.5	1919	Miami, Fla.
13	208473	LBTV	Ga. s.	CAPTAIN COLLIER	161	100	103.6	22.7	9.1	1911	Philadelphia, Pa.
14	127412		Ga. s.	Capt. Dan	9	7	30.8	12.6	3.6	1900	Stratford, Conn.
15	210672		Ga. s.	Capt. Dan II	17	12	41.0	14.8	4.3	1912	do
16	224473		Ol. s.	Captain Drum	48	33	77.4	15.4	7.0	1875	Wilmington, Del.
17	222898		Ga. s.	Capt. Guy	14	10	48.0	13.3	4.5	1923	Bay Shore, N. Y.
18	203899		Ga. s.	Capt. Hal	19	11	47.0	11.3	8.4	1911	Beaumont, Tex.
19	208430		Ga. s.	Captain Jack	14	14	47.6	11.9	8.4	1911	Orange, Tex.
20	111326		Ga. s.	Captain Joe	23	21	53.0	14.0	4.0	1901	Ocean Side, N. Y.
21	107514		Ol. s.	Capt. Joe II	30	27	66.2	15.3	4.9	1899	East Boothbay, Me.
22	222398		Ga. s.	Capt. Johnson	48	38	95.4	18.4	4.4	1922	Wildwood, N. J.
23	209894		Ga. s.	Capt. Lew II	14	13	47.8	15.2	4.5	1912	Ocean City, N. J.
24	211301		Ga. w.	Capt. Lysterly	20	8	62.0	14.0	3.0	1913	Gadsden, Ala.
25	225149		Ga. s.	Capt. Maguire	68	61	62.2	16.5	3.6	1897	Palatka, Fla.
26	218188		Ga. s.	Cap't Sam	7	6	37.5	8.5	3.4	1909	New Brunswick, N. J.
27	222839		Ol. s.	Captain William	65	34	76.8	16.5	0.7	1923	Wilmington, Calif.
28	200511		Ga. s.	Capt. Worden	12	8	47.5	11.0	4.0	1900	Seattle, Wash.
29	224413		Ol. s.	Capt. John Smith	64	13	60.5	24.2	8.5	1925	Battery Park, Va.
30	223779		Ol. s.	Capt. E. P. Parker	27	8	55.2	14.9	5.2	1924	Astoria, Ore.
31	209727		Ga. s.	Cardale I.	14	10	59.2	19.4	3.2	1912	Miami, Fla.
32	212315		Ga. s.	Careda	11	8	38.6	9.9	3.8	1914	Atlantic, N. C.
33	210024		Ga. s.	Carena	22	9	53.7	13.3	4.9	1912	Boothbay Harbor, Me.
34	125844		Ga. s.	Carey Saddler	19	15	53.0	15.7	4.5	1880	St. Michaels, Md.
35	201940		Ga. s.	Carib	14	13	44.4	13.0	5.1	1901	Coconut Grove, Fla.
36	225850		Ga. s.	Carino	13	8	42.6	9.5	5.2	1925	Los Angeles, Calif.
37	127669		Ga. s.	Carl	7	7	36.3	12.0	2.3	1902	Beaufort, N. C.
38	226470		Ol. s.	Carl	22	15	40.8	12.5	5.0	1927	Marinette, Wis.
39	210685		Ga. w.	Carl F	9	8	55.8	10.2	2.0	1912	Hazael, Ohio.
40	213583		Ga. s.	Carl F	23	16	48.1	18.3	4.1	1915	Bay St. Louis, Miss.
41	220109		Ga. s.	Carless	7	5	37.6	10.8	2.8	1919	Stumpy Point, N. C.
42	207691		Ga. s.	Carlisle	9	9	32.9	11.1	3.4	1910	Ketchikan, Alaska
43	214998		Ga. s.	Carlisle	81	55	80.8	20.0	4.9	1917	Bellingham, Wash.
44	210038		Ga. s.	Carlisle I.	34	23	51.6	14.9	6.1	1912	Tacoma, Wash.
45	214872		Ga. s.	Carlisle II	57	47	54.4	19.9	5.7	1917	Bellingham, Wash.
46	214902		Ga. s.	Carlton	18	15	42.0	12.3	5.5	1917	Seattle, Wash.
47	126792		Ga. s.	Carlotta	6	5	29.4	12.2	3.5	1881	Charleston, S. C.
48	223233		Ga. s.	Carlton	18	12	51.0	13.4	4.3	1923	Crisfield, Md.
49	226313		Ga. s.	Carlton, S.	11	7	35.4	12.2	4.8	1927	Mystic, Md.
50	222445		Ga. s.	Carmella	14	11	43.2	8.8	4.3	1922	New Orleans, La.
51	211042		Ol. s.	Carmen	35	28	49.4	16.1	7.3	1913	Dockton, Wash.
52	200039	KSNV	Ga. s.	CARMINA	260	148	140.1	21.5	11.6	1903	South Boston, Mass.
53	208538		Ga. s.	Carnation	7	6	27.8	8.4	2.9	1903	Manitowoc, Wis.
54	224753		Ga. s.	Carola	12	8	44.4	9.1	4.5		Unknown
55	215446		Ga. s.	Carolen	27	18	46.5	13.5	6.4	1917	Tacoma, Wash.
56	126075		Ga. s.	Carolina	18	16	49.3	15.6	4.2	1882	Smyrna, N. C.
57	221697		Ga. s.	Carolina	80	45	62.5	19.3	7.0	1920	Elizabeth City, N. C.
58	127321		Ga. s.	Caroline	14	7	41.9	16.0	3.2	1899	Benicia, Calif.
59	205376		Ga. s.	Caroline	6	6	32.8	8.0	3.2	1907	Swansea, Mass.
60	209146		Ga. s.	Caroline	11	7	41.0	10.2	3.9	1911	Ingallston, Mich.
61	214187		Ga. s.	CAROLINE	23	20	61.3	10.5	3.0	1916	Grafton, Ill.
62	216312		Ga. s.	Caroline	109	65	107.2	19.1	6.6	1918	St. Marys, Ga.
63	221515		Ga. s.	Caroline	9	6	28.4	12.5	4.3		Unknown
64	225551		Ol. s.	Caroline	57	23	72.1	18.2	8.5	1926	Essex, Mass.
65	205484		Ol. s.	Caroline Vineyard	95	40	92.2	20.5	6.2	1908	Milford, Del.
66	204872		Ga. s.	CAROLYN	16	11	40.3	8.7	3.3	1926	Wilson, Ark.
67	207334		Ga. s.	Carolyn	14	14	42.9	13.3	4.6	1910	Charleston, S. C.
68	219493		Ol. s.	Carolyn	17	11	40.3	14.5	5.3	1919	Brunswick, Ga.
69	207393		Ga. w.	Carolyn W.	14	14	59.0	11.9	2.3	1910	Madison, Ind.
70	213780		Ga. s.	Carp	9	9	28.2	9.4	2.8	1912	Green Bay, Wis.
71	226022		Ga. s.	CARPISCOT	21	14	43.0	13.5	4.9	1926	Chicago, Ill.
72	125741		Ga. s.	Carrie	28	23	78.4	15.3	3.4	1879	Espy, Pa.

¹ Formerly ga. s. Stone 5.

² Formerly ol. s. ^a U. S. Q. M. C. Monroe.
^b U. S. Q. M. C. Captain Drum.

³ Formerly ga. s. W. H. B.

⁴ Formerly ga. s. Ramsden,

⁵ Formerly ga. s. Alblon.

Line No.	Service	Crew	Horsepower	Name of owner	Home port	Address of owner
1	Frt.	12	100	Puget Sound Freight Lines (Wash.)	Seattle, Wash.	Pier 3.
2	Fsh.	2	22	Edgar Boudwin	New Orleans, La.	Chauvin, La.
3	Frt.	1	40	Henry L. Peltier	Detroit, Mich.	Mount Clemens, Mich.
4	Oys.	1	12	Houma Packing Co. (La.)	New Orleans, La.	Houma, La.
5	Fsh.	2	40	Phillip Bier	Seattle, Wash.	Anacortes, Wash.
6	Fsh.	3	50	J. & J. W. Elsworth Co. (N. J.)	New York, N. Y.	96 Fulton Market.
7	Oys.	2	25	Sea Coast Oyster Co. (Conn.)	New Haven, Conn.	98 South Water Street.
8	Frt.	2	60	Sabine Ice Water & Towing Co.	Port Arthur, Tex.	
9	Fsh.	15	60	Portsmouth Fisheries Co. (N. C.)	Wilmington, N. C.	Southport, N. C.
10	Pas.	1	80	Combined Thousand Island Tours (N. Y.)	Cape Vincent, N. Y.	Alexandria Bay, N. Y.
11	Frt.	2	30	Arundel Corporation (Md.)	Baltimore, Md.	Pier 2, East Pratt Street.
12	Pas.	1	27	Thomas H. Newman	Miami, Fla.	324 Southwest Sixteenth Avenue.
13	Tnk.	12	75	Gulf Refining Co.	Port Arthur, Tex.	West Port Arthur, Tex.
14	Msc.	1	37	James Fyfe	New York, N. Y.	Glenwood Landing, N. Y.
15	Frt.	2	32	James J. Murray	do	27 India Wharf.
16	Fsh.	4	185	Dominic Tello	Boston, Mass.	22 Moon Street.
17	Pas.	2	32	Gaylord D. M. Davis	New York, N. Y.	Seaford, N. Y.
18	Frt.	3	35	C. A. McKinley & Sons	Port Arthur, Tex.	Beaumont, Tex.
19	Frt.	2	60	Wm. F. Burton	New Orleans, La.	Sulphur, La.
20	Pas.	3	50	William J. Burton	New York, N. Y.	1455 East Sixty-third Street (B.).
21	Pas.	2	60	Joseph A. Buckner	do	3150 Ocean Avenue (B.).
22	Pas.	4	150	Thomas Johnson	Philadelphia, Pa.	Cape May, N. J.
23	Pas.	1	36	J. H. Allen	do	Ocean City, N. J.
24	Tow.	3	40	Kyle Cooperage Co. (Ala.)	Mobile, Ala.	Gadsden, Ala.
25	Frt.	5	60	John D. Pigue	Jacksonville, Fla.	Green Cove Springs, Fla.
26	Frt.	2	46	Martin D. Thompson	Perth Amboy, N. J.	New Brunswick, N. J.
27	Tow.	2	300	Wilmington Transpn. Co. (Calif.)	Los Angeles, Calif.	Wilmington, Calif.
28	Fsh.	2	16	D. J. Horgan	Nome, Alaska	
29	Pas.	3	60	A. F. Jester	Newport News, Va.	Smithfield, Va.
30	Tow.	2	110	W. W. Parker	Astoria, Ore.	993 Franklin Avenue.
31	Pas.	2	75	Milton Carr	Key West, Fla.	Miami, Fla.
32	Frt.	2	16	Ralph Morris	Beaufort, N. C.	Atlantic, N. C.
33	Frt.	6	25	E. W. Brown Co. (Me.)	Portland, Me.	South Portland, Me.
34	Frt.	2	10	John T. Dolan	Baltimore, Md.	Rock Hall, Md.
35	Fsh.	6	40	Christian Berntsen	Philadelphia, Pa.	Barneget City, N. J.
36	Fas.	2	225	E. W. Bartell	Los Angeles, Calif.	San Pedro, Calif.
37	Frt.	2	30	S. F. McCotter	Washington, N. C.	Vandemere, N. C.
38	Fsh.	6	645	Frank F. Seidl	Milwaukee, Wis.	Menominee, Mich.
39	Tow.	1	15	Pfaff & Smith Builders Supply Co. (W. Va.)	Pittsburgh, Pa.	Charleston, W. Va.
40	Oys.	2	40	Foster-Fountain Co. (La.)	Gulfport, Miss.	Biloxi, Miss.
41	Frt.	1	16	Leslie H. Wise	Manteo, N. C.	Stumpy Point, N. C.
42	Fsh.	1	10	Mark Williams	Ketchikan, Alaska	
43	Fsh.	4	100	Alaska Packers Association (Calif.)	San Francisco, Calif.	111 California Street.
44	Fsh.	7	50	New England Fish Co. (Me.)	Boston, Mass.	44 Boston Fish Pier.
45	Fsh.	2	75	Carlisle Packing Co. (Wash.)	Seattle, Wash.	L. C. Smith Building.
46	Fsh.	7	30	Axel Enquist	do	Pierson, Wash.
47	Fsh.	2	18	Clarence A. Magwood	Charleston, S. C.	2 Doughty Street.
48	Oys.	2	25	Wm. Wallace Evans	Crisfield, Md.	Ewell, Md.
49	Fsh.	1	40	Albert S. Hayes	Newport, R. I.	Block Island, R. I.
50	Fsh.	2	20	William Voss	New Orleans, La.	Houma, La.
51	Pas.	4	65	Ethel J. Neill	Ketchikan, Alaska	
52	Plt.	12	450	Association of Maryland Pilots	Baltimore, Md.	Foot of Broadway.
53	Fsh.	2	9	Urban Allie	Milwaukee, Wis.	Sturgeon Bay, Wis.
54	Pas.	2	40	Walter A. S. Littlefield	New York, N. Y.	New Rochelle, N. Y.
55	Fsh.	6	40	A. J. Anderson	Ketchikan, Alaska	
56	Pas.	4	40	R. B. Leland	Charleston, S. C.	McClellanville, S. C.
57	Frt.	2	65	M. L. Clark	Elizabeth City, N. C.	
58	Pas.	1	30	Antonio Brown	San Francisco, Calif.	Petaluma, Calif.
59	Frt.	1	25	Elmer D. Young	Fall River, Mass.	Swansea, Mass.
60	Msc.	1	36	Collins Land & Lumber Co. (Mich.)	Marquette, Mich.	Rapid River, Mich.
61	Pas.	1	45	High View Mining Co. (Ky.)	Louisville, Ky.	Prentiss, Ky.
62	Fsh.	28	120	Wesley Robinson	Fernandina, Fla.	St. Marys, Ga.
63	Mso.	1	24	John H. Telschew	New York, N. Y.	College Point, N. Y.
64	Fsh.	12	60	Harry R. Clattenburg	New York, N. Y.	22 Bass Avenue.
65	Fsh.	30	200	Nassau Fertilizer & Oil Co. (Fla.)	Fernandina, Fla.	
66	Tow.	1	110	Kansas City Shook & Manufacturing Co. (Ark.)	Memphis, Tenn.	Wilson, Ark.
67	Frt.	2	15	Frank McCabe	Charleston, S. C.	114 Rutledge Avenue.
68	Fsh.	4	30	Brunswick Canning Co.	Brunswick, Ga.	
69	Msc.	2	25	Leland G. Banning	Cincinnati, Ohio	801 First National Bank Building.
70	Fsh.	3	8	Leo Paetz	Milwaukee, Wis.	Manitowoc, Wis.
71	Tow.	2	95	Carson Pirie Scott & Co. (Ill.)	Chicago, Ill.	300 West Adams Street.
72	Frt.	2	50	Frank Camp	Philadelphia, Pa.	Cape May Courthouse, N. J.

* Formerly U. S. Eng. Corps ga. s. Capt. Maguire.

† Formerly U. S. Q. M. C. et. s. Capt. Worden.

‡ Formerly ga. s. Delena.

Motor Vessels

Line No.	Official No.	Signal letters	Rlg	Name of vessel	Tonnage		Register dimensions			When built	Where built	
					Gross	Net	Length	Breadth	Depth			
								Feet	Feet	Feet		
1	126112		Ga. s.	Carrle.....	17	15	47.2	15.2	3.5	1883	Fish River, Alaska	
2	201391		Ga. s.	Carrle.....	6	6	33.0	9.1	2.8	1909	Atlantio, N. C.	
3	222593		Ga. s.	Carrle.....	12	10	31.9	10.8	4.1	1922	Sitka, Alaska	
4	202958		Ga. s.	Carrle A.....	7	6	34.0	11.6	3.0	1900	Seaford, N. Y.	
5	161540		Ga. s.	Carrle B.....	19	12	51.9	14.4	5.5	1882	Yarmouth, Me.	
6	215251		Ol. s.	Carrle B.....	12	9	35.5	11.8	3.6	1917	Charleston, S. C.	
7	126972		Ga. s.	Carrle H.....	5	5	29.2	9.5	4.6	1893	Brooksville, Mo.	
8	205852		Ga. s.	Carrle H.....	11	10	33.0	12.7	4.0	1908	Norwalk, Conn.	
9	213216		Ga. s.	Carrle H.....	6	6	27.3	12.4	3.8	1914	Port Republic, N. J.	
10	127169		Ga. s.	Carrle Coulbourn.....	24	16	63.2	16.5	4.9	1896	Oriole, Md.	
11	218051		Ga. s.	Carrle Emma.....	7	5	30.3	8.6	3.5	1914	Westville, N. J.	
12	126205		Ga. s.	Carrle Leo.....	7	6	30.8	11.4	3.2	1884	Redbluff, Tex.	
13	211822		Ga. w.	Carrle Leo.....	9	8	38.4	10.6	3.3	1913	Sallne Mines, Ill.	
14	24229		Ga. s.	Carrle E. McClean.....	76	58	73.5	26.0	6.0	1851	Poughkeepsie, N. Y.	
15	126674		Ga. s.	Carrle L. Whiting.....	14	14	57.6	15.4	4.0	1890	Crab Island, Md.	
16	226523		Ol. s.	Carrle S. Roderick.....	74	50	81.5	19.7	9.3	1927	Essex, Mass.	
17	217374	LPGD	Ol. s.	Carriso.....	3,899	2,452	340.5	48.0	24.7	1918	Long Beach, Calif.	
18	210536		Ga. s.	Carriso.....	9	6	38.0	9.1	3.8	1920	San Diego, Calif.	
19	211356		Ga. s.	Carroll E.....	5	5	29.0	8.3	3.8	1913	Little Stumlio, Wis.	
20	221810		Ga. s.	Casa Marina.....	11	7	37.6	9.5	3.9	1911	Portsmouth, N. H.	
21	127554		Ga. s.	Casanova.....	14	11	40.4	12.0	4.3	1901	New York, N. Y.	
22	223570		Ga. s.	Casarco No. 2.....	34	27	69.7	16.6	6.7	1912	Port Hawksbury, Nova Scotia.	
23	3960		Ga. s.	Cascade.....	21	14	47.0	12.5	4.4	1903	Seattle, Wash.	
24	210620		Ga. s.	Cascade.....	8	7	28.0	8.0	3.0	1905	West De Pere, Wis.	
25	215303		Ga. s.	Cascade.....	25	20	48.6	14.0	6.3	1917	Seattle, Wash.	
26	217742		Ga. s.	Cascade.....	9	7	32.6	9.7	4.6	1919	do.	
27	213422		Ga. s.	Casco.....	12	8	38.0	13.1	4.1	1914	Machlasport, Mo.	
28	5286		Ga. s.	Cashier.....	21	10	54.2	17.3	4.2	1849	Cedarville, N. J.	
29	202929		Ol. s.	Caspian.....	94	78	88.5	22.6	10.4	1906	Essex, Mass.	
30	216162		Ga. s.	Castor.....	8	6	33.8	10.1	4.6	1918	Leinola, Wash.	
31	211447		Ga. s.	Catalina Flyer.....	14	10	52.0	10.0	4.0	1913	Long Beach, Calif.	
32	210699		Ga. s.	Cataract.....	0	8	30.0	9.2	4.5	1906	Manitowoc, Wis.	
33	216732		Ga. s.	Catarina.....	67	43	48.0	19.8	4.3	1888	San Francisco, Calif.	
34	225773		Ga. s.	Catha C. III.....	9	8	32.0	8.4	3.4	1926	Seattle, Wash.	
35	126337		Ga. s.	Catharine Davis.....	5	5	35.0	12.0	2.3	1886	Pocomoke City, Md.	
36	126926		Ga. s.	Catharine E. Shores.....	10	9	52.5	14.2	3.2	1892	Oriole, Md.	
37	204469		Ga. s.	Catherine.....	10	5	38.0	14.3	3.0	1905	Deep Creek, Va.	
38	212054		Ga. s.	Catherine.....	14	9	35.3	10.2	4.6	1914	Seattle, Wash.	
39	222220		Ga. w.	Catherine.....	8	6	34.2	8.0	2.0	1922	Madison, Ind.	
40	213099		Ol. s.	Catherine.....	159	77	120.6	25.2	12.4	1915	Essex, Mass.	
41	223436		Ga. s.	Catherine.....	11	5	45.1	11.2	4.0	1923	Dare, Va.	
42	223520		Ga. s.	Catherine.....	10	7	35.7	11.7	4.1	1923	St. Marys, Ga.	
43	223642		Ga. s.	Catherine.....	12	8	35.2	11.5	5.4	1924	Somerset, Mass.	
44	209106		Ga. s.	Catherine B.....	7	6	26.0	8.5	3.0	1907	St. James, Mich.	
45	223912		Ol. s.	Catherine C.....	11	8	36.0	11.9	4.2	1924	Brunswick, Ga.	
46	225358		Ol. s.	Catherine.....	23	9	46.5	14.0	5.8	1926	Newcastle, Me.	
47	209016		Ga. s.	Catherine P.....	22	7	47.0	14.9	6.4	1912	Thomaston, Me.	
48	201004		Ol. s.	Catherine Burko.....	130	68	101.0	24.2	11.2	1904	Essex, Mass.	
49	222399		Ga. s.	Catherine Cryer.....	12	6	41.4	11.0	5.5	1922	Los Angeles, Calif.	
50	211254		Ga. s.	Catherine A. Butler.....	21	11	53.1	14.9	5.3	1913	Eastport, Me.	
51	212236		Ga. s.	Catherine M. Butler.....	21	11	53.0	15.0	5.3	1914	do.	
52	224325		Ol. s.	Catherine M. Wedinoro.....	37	25	56.3	18.2	6.0	1924	West Mystic, Conn.	
53	224709		Ol. s.	Cathlamet.....	63	44	64.9	24.9	6.2	1925	Portland, Oreg.	
54	127284		Ga. s.	Cathleen.....	16	11	46.0	16.5	4.0	1898	Smyrna, N. C.	
55	212843		Ga. s.	Cathriner.....	14	13	38.2	14.3	3.8	1914	Mount Pleasant, S. C.	
56	126464		Ga. s.	Cavaller.....	8	5	38.0	12.3	3.0	1887	Northumberland Co., Va.	
57	200004		Ga. s.	Cavaller.....	8	6	30.0	9.7	4.7	1903	New Haven, Conn.	
58	206041		Ga. s.	Cavaller.....	18	11	49.8	18.2	3.7	1909	Biloxi, Miss.	
59	221266		Ga. s.	Caven Point.....	14	9	46.7	14.3	4.4	1920	Arverne, N. Y.	
60	208997		Ga. s.	Cayuga.....	20	18	43.3	14.5	5.2	1911	Patchogue, N. Y.	
61	218095		Ga. s.	Cecelia M.....	6	5	28.0	8.2	3.3	1914	West De Pere, Wis.	
62	206375		Ga. s.	Cecil L.....	13	0	37.3	14.3	5.5	1909	Eastport, Me.	
63	127197		Ga. s.	Cecile.....	6	6	29.5	12.9	3.5	1897	Patchogue, N. Y.	
64	226327		Ga. s.	Cecilo.....	9	5	36.0	11.5	2.7	1926	Chanvin, La.	
65	207500		Ga. s.	Cedric.....	11	7	32.5	11.4	3.2	1910	Keyport, Wash.	
66	213951		Ga. s.	Cedric.....	28	19	45.6	13.6	6.4	1916	Tacoma, Wash.	
67	213791		Ga. s.	Cella M.....	9	8	36.8	11.6	6.0	1915	Vinathaven, Me.	
68	209593		Ga. s.	Celt.....	43	29	62.5	15.8	7.2	1912	Seattle, Wash.	
69	224626		Ga. s.	Celt.....	13	8	35.0	12.2	5.9	1925	Mystic, Conn.	
70	209594		Ga. s.	Celtic.....	58	39	72.0	17.0	7.5	1912	Seattle, Wash.	
71	125479		Ga. s.	Centennial.....	20	17	43.6	15.1	4.0	1876	Key West, Fla.	

1 Formerly ga. s. {a Vixon.
b Lillas.
2 Formerly ga. s. Thomas Jefferson,

3 Formerly ga. s. Magunkook.
4 Formerly British ga. s. Casarco No. 2.
5 Formerly ga. s. Bismarck.

Line No.	Service	Crew	Horse-power	Name of owner	Home port	Address of owner
1	Oys.	2	12	James A. Bishop.....	Mobile, Ala.....	Barnwell, Ala.
2	Fsh.	2	12	Ambrose F. Roberts.....	Beaufort, N. C.....	
3	Fsh.	1	20	Leonhardt Fur Farms (Alaska).....	Juneau, Alaska.....	
4	Pas.	1	25	Charles D. Stevens.....	New York, N. Y.....	Bellmore, N. Y.
5	Frt.	2	32	North Lubec Manufacturing & Canning Co. (Me.).....	Eastport, Me.....	North Lubec, Me.
6	Frt.	2	20	John A. Miller.....	Georgetown, S. O.....	
7	Frt.	2	8	Emery S. Herrick.....	Belfast, Me.....	Brooksville, Me.
8	Frt.	1	24	Frank F. Upson.....	New Haven, Conn.....	111 Hallock Avenue.
9	Pas.	1	16	Nelson G. Rogers.....	Philadelphia, Pa.....	Forked River, N. J.
10	Frt.	2	12	Jeremiah Lewis.....	Cambridge, Md.....	
11	Pas.	3	15	Jacob B. Beck.....	Philadelphia, Pa.....	2036 North Howard Street.
12	Fsh.	2	7	Duncan Ruthven.....	Galveston, Tex.....	Palacios, Tex.
13	Pas.	1	12	Louis Mull.....	St. Louis, Mo.....	Shawneetown, Ill.
14	Frt.	2	50	James V. Davis.....	New York, N. Y.....	Canarsie, N. Y.
15	Frt.	2	24	J. A. Willey.....	Cape Charles, Va.....	Glass, Va.
16	Fsh.	14	150	United Fisheries Co. (Mass.).....	Gloucester, Mass.....	286 Main Street.
17	Frt.	36	1,720	Carriso (Calif.).....	San Francisco, Calif.....	444 Market Street.
18	Pas.	1	30	Star & Crescent Boat Co. (Calif.).....	San Diego, Calif.....	Foot Broadway.
19	Fsh.	3	15	Otto Marks.....	Milwaukee, Wis.....	Big Suamico, Wis.
20	Fsh.	2	30	Joseph M. Green.....	Key West, Fla.....	1417 Pine Street.
21	Mso.	1	37	W. A. Read.....	Tampa, Fla.....	
22	Fsh.	8	45	Gaetano Oallendo.....	New York, N. Y.....	2766 West Sixteenth Street (B.).
23	Fsh.	4	30	William E. Harkleroad.....	Seattle, Wash.....	Blaine, Wash.
24	Fsh.	3	8	Charles Grosse.....	Milwaukee, Wis.....	Little Suamico, Wis.
25	Fsh.	6	45	Shuyak Packing Co. (Wash.).....	Ketchikan, Alaska.....	Kodiak, Alaska.
26	Fsh.	2	16	George Solberg.....	Seattle, Wash.....	Colman Dock, Wash.
27	Frt.	2	12	Carroll Beal.....	Jonesport, Me.....	Millbridge, Me.
28	Oys.	6	18	Charles W. Johnson.....	Philadelphia, Pa.....	Newport, N. J.
29	Fsh.	8	130	Aspen Fish & Products Co. (N. J.).....	Gloucester, Mass.....	Wildwood, N. J.
30	Fsh.	3	12	Nordby Supply Co. (Wash.).....	Seattle, Wash.....	1300 Western Avenue.
31	Fsh.	1	100	Joseph McAfee.....	Los Angeles, Calif.....	Avalon, Calif.
32	Mso.	2	20	Adolph Green Construction Co. (Wis.).....	Milwaukee, Wis.....	Green Bay, Wis.
33	Pas.	4	70	Naylor Bros.....	San Diego, Calif.....	3616 Curlew Street.
34	Fsh.	1	5	Catha E. Ohlberg.....	Seattle, Wash.....	5 John Street.
35	Pas.	2	12	Edward Washington.....	Charleston, S. C.....	Johns Island, S. C.
36	Frt.	2	16	J. E. Barnes.....	Reedville, Va.....	Coles Point, Va.
37	Frt.	2	7	O. F. Martin.....	Norfolk, Va.....	Messick, Va.
38	Fsh.	2	35	Atlas Metal Works (Oreg.).....	Seattle, Wash.....	2407 First Avenue South.
39	Pas.	2	10	Freeman Brooks.....	Cincinnati, Ohio.....	Dayton, Ohio.
40	Fsh.	26	100	Archie A. McLeod.....	Gloucester, Mass.....	7 Riggs Street.
41	Fsh.	1	20	J. W. Wainwright.....	Newport News, Va.....	Dare, Va.
42	Mso.	2	24	E. S. DuBose.....	Fernandina, Fla.....	Box 136.
43	Fsh.	1	27	Demetrios G. Virgines.....	Newport, R. I.....	67 Long Wharf.
44	Fsh.	2	10	Dennis D. Boyle.....	Grand Haven, Mich.....	St. James, Mich.
45	Fsh.	2	24	Chatham Oyster Co. (Ga.).....	Savannah, Ga.....	40 West Bay Street.
46	Fsh.	3	45	Isaac C. Norton.....	Vineyard Haven, Mass.....	Edgartown, Mass.
47	Fsh.	6	18	Nils Persson.....	Philadelphia, Pa.....	Atlantic City, N. J.
48	Fsh.	20	120	Gorton-Pew Vessels Co. (Mass.).....	Gloucester, Mass.....	Rowe Square.
49	Pit.	1	50	City of Los Angeles (Calif.).....	Los Angeles, Calif.....	240 South Broadway.
50	Frt.	2	28	Lena M. Smith.....	Eastport, Me.....	Cutler, Me.
51	Frt.	2	36	Booth Fisheries Co. (Del.).....	do.....	Water Street.
52	Oys.	4	60	Charles K. Wedmore.....	New Haven, Conn.....	44 Sixth Street.
53	Fer.	1	60	Cathlamet Ferry Co. (Oreg.).....	Astoria, Oreg.....	Cathlamet, Wash.
54	Frt.	2	10	B. B. Ballance.....	Elizabeth City, N. C.....	Hatteras, N. C.
55	Oys.	2	14	F. H. Legere.....	Charleston, S. C.....	Moultrieville, S. C.
56	Oys.	3	14	R. B. Balderson.....	Reedville, Va.....	Lodge, Va.
57	Mso.	1	25	George A. Lane.....	New Haven, Conn.....	846 Quinpiac Avenue.
58	Fsh.	5	25	Luka Kuljis.....	Gulfport, Miss.....	Biloxi, Miss.
59	Ten.	3	60	Lehigh Valley Railroad Co. (N. J.).....	New York, N. Y.....	143 Liberty Street.
60	Frt.	2	40	John R. Paschall.....	Newport News, Va.....	Richmond, Va.
61	Fsh.	2	12	Carl Jorgensen.....	Milwaukee, Wis.....	Detroit Harbor, Wis.
62	Frt.	4	16	William L. Carver.....	Jonesport, Me.....	
63	Mso.	1	8	Estate of Joshua H. Smalling.....	New York, N. Y.....	Babylon, N. Y.
64	Fsh.	1	10	Arthur Pierron.....	New Orleans, La.....	Chauvin, La.
65	Fsh.	1	16	J. R. Henderson.....	Seattle, Wash.....	Clifton Hotel.
66	Fsh.	5	35	Henrik J. Henriksen.....	Ketchikan, Alaska.....	
67	Fsh.	4	18	Erick G. Mattson.....	New York.....	466 Forty-ninth Street.
68	Fsh.	2	75	Fidalgo Island Packing Co. (Me.).....	Seattle, Wash.....	Anacortes, Wash.
69	Fsh.	1	40	Edward G. Falle.....	New York, N. Y.....	White Plains, N. Y.
70	Fsh.	4	125	Fidalgo Island Packing Co. (Me.).....	Seattle, Wash.....	Anacortes, Wash.
71	Frt.	9	35	Thomason Fish Co. (Fla.).....	Key West, Fla.....	Box 268.

* Formerly
 a sch. Norseman.
 b Norwegian ga. s. Norseman.
 c ga. s. Norseman.
 d ga. s. Advance.

† Formerly Mexican ga. s. Catarina.
 ‡ Formerly ga. s. Onaway.

Line No.	Official No.	Signal letters	Rig	Name of vessel	Tonnage		Register dimensions			When built	Where built
					Gross	Net	Length	Breadth	Depth		
					Feet						
					Length	Breadth	Depth				
1	220937		Ga.w.	Central	21	14	56.4	12.4	2.6	1920	Clarlington, Ohio
2	201638		Ga.s.	Century	10	7	37.0	14.0	4.0	1904	Sobrante, Calif.
3	208417		Ga.s.	Ceras	36	24	54.0	15.7	5.2	1911	Anacortes, Wash.
4	210945	LMWT	Ol.s.	CEURITO	490	259	155.0	25.4	12.6	1918	San Juan, P. R.
5	219330	LVBG	Ol.s.	Cethana	2,341	1,777	262.5	46.3	21.8	1918	Olympia, Wash.
6	208314		Ga.s.	Cetus	10	7	35.8	10.3	4.0	1910	Baltimore, Md.
7	209595		Ga.s.	Chacon	58	39	72.0	17.0	7.5	1912	Seattle, Wash.
8	215992		Ga.s.	Chacon	52	35	55.8	16.4	7.6	1918	Tacoma, Wash.
9	219331	LVBH	Ol.s.	Challamba	2,400	1,791	262.2	46.4	21.7	1918	Olympia, Wash.
10	141093		Ga.s.	Challenge	14	10	49.0	14.0	3.8	1890	Portland, Oreg.
11	206420		Ga.s.	Challenge	10	7	37.1	8.5	2.6	1909	Bellingham, Wash.
12	211988		Ga.s.	Challenger	12	11	36.0	11.2	4.3	1914	Sturgeon Bay, Wis.
13	216061		Ga.s.	Challenger	9	8	29.5	9.2	3.5	1915	Oconto, Wis.
14	217003	LNDS	Ol.s.	CHALLENGER	7,590	5,764	410.0	56.0	29.0	1918	Alameda, Calif.
15	6488		Ga.s.	Champion	44	40	64.5	23.0	4.5	1867	San Francisco, Calif.
16	206282		Ga.s.	Champion	14	11	46.4	11.0	4.2	1909	Boston, Mass.
17	214930		Ga.s.	Champion	12	10	48.4	12.7	3.6	1917	Cromanton, Fla.
18	223278		Ga.s.	Champion	19	8	53.7	14.9	4.0	1923	Biloxi, Miss.
19	225108		Ol.s.	Champion II	49	33	59.3	16.3	7.9	1925	Quincy, Mass.
20	212149		Ga.s.	Chancellor	20	14	38.2	12.6	5.6	1914	Seattle, Wash.
21	222205		Ga.s.	CHAP	8	6	30.0	6.9	2.8	1922	St. Louis, Mo.
22	110861		Ga.s.	Charavl	14	10	62.9	13.5	4.8	1890	Greenport, N. Y.
23	211082		Ga.s.	Charles E.	10	7	33.2	9.5	4.9	1913	Palatka, Fla.
24	216622		Ga.s.	Charles I.	9	7	32.0	10.2	3.2	1915	Naubinway, Mich.
25	210427		Ga.s.	Charles K.	7	5	27.0	8.5	3.2	1909	Manitowoc, Wis.
26	223427		Ol.s.	Charles O.	28	11	53.7	14.3	5.4	1923	Mobile, Ala.
27	217957		Ol.s.	Charles T.	31	20	53.7	14.3	6.2	1919	Seattle, Wash.
28	127651		Ga.s.	Charles W.	80	46	75.5	27.0	5.6	1902	San Francisco, Calif.
29	207356		Ga.s.	Charles W.	37	25	54.2	15.4	6.5	1910	Dockton, Wash.
30	223608		Ga.s.	Charles Berry, sr.	48	22	67.0	21.1	5.7	1924	Dorchester, N. J.
31	210074	LJVD	Ol.s.	Charles Brower	569	325	146.0	38.0	13.7	1918	Alameda, Calif.
32	202012		Ga.s.	Charles Buckingham	15	11	48.0	18.1	3.3	1905	Biloxi, Miss.
33	127470		Ga.s.	Charles Redding, jr.	14	9	47.4	15.2	3.8	1900	do
34	225273		Ol.s.	Charles Richard	17	10	49.3	12.6	4.8	1925	Orange, Tex.
35	210882		Ga.s.	Charles Spencer	11	7	41.7	11.0	4.0	1920	Portland, Oreg.
36	209142		Ga.s.	Chas. Truelson	14	9	41.1	11.1	5.1	1911	Tiburon, Calif.
37	224102		Ga.s.	Charles Wright	7	5	38.7	10.5	3.2	1924	Grasonville, Md.
38	127405		Ga.s.	Charles B. Mason	12	7	39.8	14.0	3.7	1900	Hopkins, Va.
39	226041		Ga.s.	Charles D. Lefler	255	196	114.6	24.5	10.0	1925	South Jacksonville, Fla.
40	224988		Ol.s.	Chas. E. Beckman	20	10	50.7	15.5	6.9	1925	Kennebunkport, Me.
41	223547		Ol.s.	Chas. E. Gray	13	9	34.7	12.4	4.0	1924	St. Marys, Ga.
42	126350		Ga.s.	Charles H. Davis	6	6	30.0	13.0	3.0	1886	Patchogue, N. Y.
43	127730		Ga.s.	Charles I. Covort	33	16	55.0	18.8	6.2	1903	Dorchester, N. J.
44	216203		Ga.s.	Charles L. Sterling	36	31	59.6	17.2	4.2	1917	Atlantic, N. O.
45	224803		Ol.s.	Charles M. Faulc	34	14	58.5	15.4	7.4	1925	Damariscotta, Me.
46	224450		Ol.s.	Charles M. Faulc II	23	16	49.6	13.3	5.5	1925	Winthrop, Mass.
47	224583		Ol.s.	Charles M. Faulc III	22	15	49.8	13.5	5.5	1925	do
48	225424		Ol.s.	Charles M. Faulc, jr.	29	12	59.0	15.2	7.1	1926	Damariscotta, Me.
49	20402		Ol.s.	Charles S. Ashley	74	29	79.0	19.0	9.2	1927	Thomaston, Me.
50	127673		Ga.s.	Chas. S. Wallace	24	16	66.4	13.0	3.8	1902	Morehead City, N. C.
51	223526		Ga.s.	Chas. S. Wallace III	94	68	90.0	20.1	7.4	1923	do
52	226088		Ga.s.	CHARLES W. CULKIN	405	268	145.6	37.1	12.7	1926	Camden, N. J.
53	127501		Ga.s.	Charles W. Lynde	66	57	84.0	20.6	5.4	1901	Patchogue, N. Y.
54	222308		Ga.s.	Charlesbank	11	7	39.2	10.8	4.0	1917	Boston, Mass.
55	223022		Ga.s.	Charlesbank II	14	9	49.8	13.0	3.8	1918	Brooklyn, N. Y.
56	225736		Ga.s.	CHARLEVOIX	43	37	50.0	30.0	3.8	1926	Ferrysburg, Mich.
57	220708		Ga.s.	Charley Ford	8	7	30.1	9.3	3.5	1920	Georgetown, S. C.
58	211741		Ga.s.	Charlie	29	17	63.4	16.9	4.2	1913	Lenoxville, N. C.
59	225027		Ga.s.	Charlie	10	6	32.2	9.5	3.4	1920	Chassell, Mich.
60	125588		Ga.s.	Charlie Ross	17	10	44.2	13.4	4.9	1877	Pembroke, Me.
61	220856	MCBF	Ol.s.	CHARLIE WATSON	1,769	998	250.0	37.0	19.7	1920	Oakland, Calif.
62	224269		Ol.s.	Charlie White	258	208	100.0	28.0	8.9	1924	Kingston, N. Y.
63	127071		Ga.s.	Charlotta	17	12	55.2	11.0	5.7	1895	Nyack, N. Y.
64	23044		Ga.s.	Charlott	49	33	60.4	19.2	6.9	1867	Jamesport, N. Y.
65	127117		Ga.s.	Charlotte	7	6	28.0	11.0	2.8	1896	Lomon Bay, Fla.
66	127701		Ga.s.	Charlotte	6	6	44.6	11.9	2.8	1902	Tilghman, Md.
67	207014		Ga.s.	Charlotte	9	6	30.0	9.9	3.7	1910	Seattle, Wash.
68	214707		Ga.s.	Charlotte	23	16	54.0	15.7	5.1	1917	Crittenden, Va.
69	220876		Ga.s.	Charlotte	53	36	59.1	21.0	6.9	1920	Sallsbury, Md.
70	214806		Ga.s.	Charlotte B.	71	40	74.7	18.0	7.8	1917	Seattle, Wash.
71	218506		Ga.s.	Charlotte B.	27	15	48.0	13.1	5.9	1919	Dockton, Wash.
72	223726		Ga.s.	Charlotte C.	13	10	34.5	10.0	4.7	1921	Sturgeon Bay, Wis.
73	222599		Ga.s.	Charlotte G.	19	13	37.1	16.0	5.4	1922	Brevort, Mich.

1 Formerly ga. s. Surry Lumber Co. No. 1.

2 Formerly British ga. s. Challauba.

3 Formerly st. s. La Camas.

4 Formerly ga. s. H. M. Champion.

5 Formerly ga. s. Rialto.

6 Formerly ga. s. Sunland.

7 Formerly ga. s. Anne J. Larsen.

8 Formerly ga. s. Carolyn Frances.

Line No.	Service	Crew	Horse-power	Name of owner	Home port	Address of owner
1	Tow.	1	35	Central Towboat Co. (Ohio)	Cleveland, Ohio	303 Rockefeller Building.
2	Frt.	1	30	F. E. Booth Co. (Calif.)	San Francisco, Calif.	110 Market Street.
3	Fsh.	2	80	Fidalgo Island Packing Co. (Me.)	Seattle, Wash.	Anacortes, Wash.
4	Frt.	15	250	Harold Stanleys Graham	San Juan, P. R.	Santurce, P. R.
5	Frt.	28	1,000	Pacific Motorship Co. (Me.)	Seattle, Wash.	1519 Railroad Avenue South.
6	Fer.	1	28	Texas Co. (Tex.)	Port Arthur, Tex.	
7	Fsh.	5	125	Fidalgo Island Packing Co. (Me.)	Seattle, Wash.	Anacortes, Wash.
8	Fsh.	3	125	Alaska Consolidated Canneries (Del.)	Ketchikan, Alaska	
9	Frt.	25	1,000	Pacific Motorship Co. (Me.)	Seattle, Wash.	1519 Railroad Avenue South.
10	Fsh.	2	50	Robinson Fisheries Co. (Wash.)	do.	Anacortes, Wash.
11	Frt.	1	12	Sig Arntzen	Nome, Alaska	
12	Tow.	2	28	United Fuel & Supply Co. (Mich.)	Detroit, Mich.	200 Free Press Building.
13	Fsh.	3	15	Frank O. Livermore	Milwaukee, Wis.	Pensaukee, Wis.
14	Frt.	37	3,000	Sun Shipbuilding & Dry Dock Co. (Pa.)	Philadelphia, Pa.	Finance Building.
15	Frt.	1	40	Alaska Codfish Co. (Calif.)	San Francisco, Calif.	15 Steuart Street.
16	Msc.	1	30	William J. Champion	Newport, R. I.	27 West Pelham Street.
17	Frt.	3	21	Ernest T. Sulzer	New York, N. Y.	2246 Kimball Street (B.).
18	Oys.	3	30	John Lulich	New Orleans, La.	137 Murat Street.
19	Pas.	1	110	William J. Champion	Newport, R. I.	West Pelham Street.
20	Fsh.	8	20	Arne M. Jangord	Tacoma, Wash.	5408 South J Street.
21	Pas.	1	40	Jewell S. Putnam	St. Louis, Mo.	1120 Morrison Avenue.
22	Pas.	2	65	Alexander Simpson	New York, N. Y.	Foot West One hundred and fifty-first Street.
23	Tow.	2	24	Phoenix Utility Co. (Fla.)	Miami, Fla.	139 Southwest Fourth Street.
24	Fsh.	1	14	George Frazier	Grand Haven, Mich.	Naubinway, Mich.
25	Fsh.	3	18	Frank W. Eichler	Milwaukee, Wis.	Kenosha, Wis.
26	Tow.	3	75	R. H. Oswell	Mobile, Ala.	56 St. Michael Street.
27	Fsh.	2	55	Alaskan Glacier Sea Food Co. (Wash.)	Petersburg, Alaska	
28	Frt.	2	60	Martin Schmidt	San Francisco, Calif.	1312 Fairfax Avenue.
29	Fsh.	3	55	Alaskan Glacier Sea Food Co. (Wash.)	Petersburg, Alaska	
30	Oys.	8	50	William O. Berry	Philadelphia, Pa.	Port Norris, N. J.
31	Whi.	20	300	H. Liebes & Co. (Calif.)	San Francisco, Calif.	Post and Grant Avenue.
32	Fsh.	5	35	Daniel Campbell	New Orleans, La.	843 St. Charles Street.
33	Fsh.	6	16	E. E. Elmer	Gulfport, Miss.	Biloxi, Miss.
34	Tow.	2	120	Wm. T. Burton	New Orleans, La.	Sulphur, La.
35	Tow.	1	40	Crown Willamette Paper Co.	Portland, Oreg.	West Linn, Oreg.
36	Fsh.	1	30	John J. Connell	San Francisco, Calif.	3858 Twenty-fifth Street.
37	Msc.	1	12	Charles F. Hughes	Baltimore, Md.	604 East Pratt Street.
38	Frt.	1	28	John K. Colona	Cape Charles, Va.	Chincoteague, Va.
39	Tnk.	7	200	Gulf Refining Co. (Tex.)	Pittsburgh, Pa.	1863 Frick Annex Building.
40	Fsh.	6	50	John J. Sater	New Bedford, Mass.	52 Park Street.
41	Tow.	3	45	Gray Towing Co. (Ga.)	Brunswick, Ga.	
42	Msc.	1	12	William J. Still	New York, N. Y.	Sag Harbor, N. Y.
43	Oys.	6	45	Steelman R. Lee	Philadelphia, Pa.	Leesburg, N. J.
44	Frt.	1	36	R. R. Stone	Wilmington, N. C.	Corner Front and Water Streets.
45	Fsh.	6	60	Charles Marino	Boston, Mass.	21 Moon Street.
46	Fsh.	3	45	Vincenzo Bono	do.	44 Fleet Street.
47	Fsh.	5	45	Joseph Clampa	do.	Everett, Mass.
48	Fsh.	4	60	Bennie Palazzolo	do.	2 Land Place.
49	Fsh.	6	100	John G. Murley	New Bedford, Mass.	Fairhaven, Mass.
50	Fsh.	2	20	H. R. Breggars	Tampa, Fla.	Punta Gorda, Fla.
51	Fsh.	1	100	Wallace Fisheries Co. (N. C.)	Beaufort, N. C.	Moorehead City, N. C.
52	Fer.	6	700	Electric Ferries (N. J.)	New York, N. Y.	Jersey City, N. J.
53	Frt.	2	50	George Jones	do.	Patchogue, N. Y.
54	Pas.	1	45	James E. Chadwick	Vineyard Haven, Mass.	Edgartown, Mass.
55	Pas.	2	40	Fred W. Esterhill	Boston, Mass.	106 Buttonwood Street.
56	Fer.	2	50	Township of Evelline	Grand Haven, Mich.	Charlevoix, Mich.
57	Tow.	1	16	D. R. Nesmith	Georgetown, S. C.	
58	Frt.	3	30	Samuel A. Guilds	Charleston, S. C.	Mount Pleasant, S. C.
59	Fsh.	3	14	Charles Helberg	Marquette, Mich.	Chassell, Mich.
60	Frt.	2	20	Harold L. Gardner	Eastport, Me.	Edmunds, Me.
61	Tnk.	27	1,100	Standard Oil Co. of California (Del.)	San Francisco, Calif.	225 Bush Street.
62	Frt.	4	300	Standard Oil Co. (N. J.)	New York, N. Y.	26 Broadway.
63	Pas.	3	80	P. W. Devendorf	Cape Vincent, N. Y.	Watertown, N. Y.
64	Fsh.	5	60	Wesley Robinson	Fernandina, Fla.	St. Marys, Ga.
65	Frt.	2	50	John B. Beach	Key West, Fla.	West Palm Beach, Fla.
66	Frt.	2	8	James R. Simms	Annapolis, Md.	Rock Point, Md.
67	Fsh.	2	16	R. Oosterhuis	Seattle, Wash.	Pier 1.
68	Frt.	1	32	W. B. Carney	Norfolk, Va.	Churchland, Va.
69	Wat.	2	42	Virginia Ebrman	Baltimore, Md.	900 East North Avenue.
70	Fsh.	5	110	Libby, McNeill & Libby (Me.)	San Francisco, Calif.	465 California Street.
71	Fsh.	3	30	A. S. Foster	Seattle, Wash.	2524 Eleventh Avenue West.
72	Pas.	2	18	Carl A. Christiansen	Milwaukee, Wis.	Detroit Harbor, Wis.
73	Frt.	1	15	Edward S. Quay	Marquette, Mich.	St. Ignace, Mich.

⁹ Formerly ga. s. Alex.

¹⁰ Formerly ga. s. Charles Fauci.

¹¹ Formerly U. S. Navy ga. s. 2866.

¹² Formerly U. S. Navy ga. s. 5044.

¹³ Formerly sloop Sirocco.

Line No.	Official No.	Signal letters	Rlg	Name of vessel	Tonnage		Register dimensions			When built	Where built
					Gross	Net	Length	Breadth	Depth		
					Feet			Feet			
1	224987		Ga. s.	Charlton	9	6	41.6	10.8	2.3	1925	Vicksburg, Miss.
2	201248		Ga. s.	Charm	7	6	31.8	11.8	3.3	1904	Atlantic City, N. J.
3	211489		Ol. s.	Charm	26	14	75.0	11.6	4.6	1913	Prosper, Oreg.
4	127496		Ga. s.	Charmer	20	13	55.0	16.2	4.2	1901	Stratts, N. O.
5	127324		Ga. s.	Chase	40	31	65.0	16.0	4.2	1898	Tampa, Fla.
6	224601		Ga. s.	Chase	11	7	38.8	11.0	3.6	1921	Seldovia, Alaska
7	220612		Ga. w.	Chase No. 2	23	15	61.0	12.3	3.0	1920	Long Bottom, Ohio
8	218090		Ol. s.	Chaser	48	22	59.4	18.7	6.9	1919	Stapleton, N. Y.
9	214803		Ga. s.	Chatham	32	22	54.2	14.0	6.2	1917	Seattle, Wash.
10	220723		Ga. s.	Chatham	27	13	51.4	10.4	4.3	1908	Pittsburgh, Pa.
11	126947		Ga. s.	Chauncey Roy	10	8	44.0	10.0	2.6	1893	Beaufort, N. C.
12	204304		Ga. s.	Check	9	8	31.5	9.6	2.6	1907	Seattle, Wash.
13	127185		Ga. s.	Cheemaun	18	11	42.6	13.8	5.2	1897	Fall River, Mass.
14	201850		Ol. s.	Chelsea	98	87	112.0	23.0	5.4	1905	Pocomoke City, Md.
15	224464		Ol. s.	Chelsea	65	51	68.0	17.1	8.2	1925	Seattle, Wash.
16	208012		Ol. s.	Chemia	13	8	45.5	11.0	4.3	1910	do.
17	214636		Ga. s.	Cherie	28	14	50.9	14.6	4.6	1909	Orange, Tex.
18	117213		Ga. s.	Cherokee	25	17	65.0	15.3	5.0	1902	Seranton, Miss.
19	127481		Ga. s.	Cherokee	14	13	39.5	13.0	5.0	1900	Quincy Point, Mass.
20	127720		Ga. s.	Cherokee	13	11	64.2	11.0	2.2	1902	Miami, Fla.
21	207498		Ga. s.	Cherokee	13	11	44.0	14.3	4.3	1910	Rockaway Beach, N. Y.
22	218318		Ga. s.	Cherokee	13	10	42.6	11.3	2.9	1919	Smyrna, N. C.
23	223063		Ga. w.	Cherokee	14	14	62.5	11.8	2.5	1919	Knoxville, Tenn.
24	211044		Ga. s.	Cherry Grove	5	5	28.0	7.8	2.8	1908	West Sayville, N. Y.
25	5318		Ga. s.	Chesapeake	48	46	70.0	21.6	5.6	1857	Somerset County, Md.
26	204909		Ga. s.	Chesapeake	14	10	45.8	14.4	3.4	1906	Havre de Grace, Md.
27	223079		Ga. s.	Chesapeake	12	8	49.5	12.4	3.0	1924	Mount Vernon, Md.
28	224162		Ga. s.	Chesapeake	37	21	60.4	16.4	6.3	1924	San Diego, Calif.
29	127668		Ga. s.	Chester	53	31	61.9	19.3	5.8	1902	Cambridge, Md.
30	210304		Ga. w.	Chester	9	9	46.3	9.4	2.6	1912	Tyrone, Ky.
31	207547		Ga. s.	Chester A.	17	7	43.7	15.4	5.6	1910	Eastport, Me.
32	225925		Ga. s.	Chester L.	11	7	36.0	10.5	3.8	1926	Wrangell, Alaska
33	201845		Ga. s.	Chester A. Kennedy	19	13	41.4	14.6	7.6	1905	Portland, Me.
34	225774		Ga. s.	Chester B. Tallman	29	13	57.8	15.1	7.2	1926	Kennebunkport, Me.
35	222811		Ga. s.	Chester T. Marshall	32	16	60.8	15.2	7.0	1923	East Boothbay, Me.
36	126165		Ga. s.	Chotowalk	8	7	32.0	13.0	3.3	1883	Bayport, N. Y.
37	223702		Ga. w.	Chvrolet	15	10	46.6	10.4	5.5	1914	Portsmouth, Va.
38	219040		Ga. w.	CHEYENNE	35	35	63.5	18.3	3.8	1914	Grafton, Ill.
39	202477		Ga. w.	Chicago	10	6	52.0	10.8	2.6	1905	Grand Isle, La.
40	215307		Ga. s.	Chicago	14	9	50.1	11.9	4.3	1917	Manitowoc, Wis.
41	210353		Ga. s.	Chicago Harbor No. 1	8	6	39.0	9.0	4.0	1912	Chicago, Ill.
42	210669		Ga. s.	Chicago Harbor No. 11	12	8	35.6	10.5	5.8	1912	do.
43	225517		Ga. s.	Chicago Ship No. 1	17	12	41.7	12.0	5.0	1926	Lorain, Ohio
44	213387		Ga. s.	Chichagoff	44	30	57.3	14.6	8.0	1915	Seattle, Wash.
45	223568		Ga. s.	Chickaloon	44	30	59.4	15.3	6.4	1924	Tacoma, Wash.
46	213069		Ol. s.	Chickamauga	51	20	59.5	17.6	8.6	1915	Seattle, Wash.
47	203023		Ga. s.	Chickaree	14	9	74.0	12.0	2.4	1906	Tacoma, Wash.
48	223942		Ga. s.	Chickawa	14	10	38.4	10.3	3.4	1924	do.
49	210031		Ga. s.	Chickawana	31	21	55.4	12.9	5.1	1912	do.
50	205697		Ga. w.	Chicot	14	10	40.1	12.0	3.0	1908	Patterson, La.
51	126749		Ga. s.	Chief	9	9	32.0	16.0	4.4	1891	Wilmington, Del.
52	127330		Ga. s.	Chief	15	14	48.6	13.6	2.6	1899	Seymour's Point, Fla.
53	127748		Ga. s.	Chief	14	10	49.5	11.5	3.6	1903	Astoria, Oreg.
54	204896		Ol. s.	Chief	16	11	55.5	13.0	3.2	1907	Bellingham, Wash.
55	205526		Ga. s.	Chief	14	5	45.6	10.2	8.4	1908	Orange, Tex.
56	213686		Ga. s.	Chief	25	17	44.5	12.6	5.6	1915	Sturgeon Bay, Wis.
57	221570		Ga. s.	Chief	19	13	52.4	11.3	5.7	1911	Bayonne, N. J.
58	225904		Ga. s.	Chief II	13	8	42.6	9.2	5.0	1926	Los Angeles, Calif.
59	224902		Ga. s.	Chief	16	13	43.2	12.0	4.5	1925	Amburg, Va.
60	221098		Ga. s.	Chief III	10	7	38.8	12.4	2.9	1920	New Orleans, La.
61	224494		Ga. s.	Chief Seattle	12	8	37.8	10.2	5.5	1925	Seattle, Wash.
62	207316		Ga. s.	Chignik	12	8	48.0	12.2	3.0	1910	Astoria, Oreg.
63	127742		Ga. s.	Chilkoot	14	10	51.0	11.4	4.3	1903	do.
64	206481		Ga. s.	Chilkoot	41	28	60.6	15.8	5.8	1911	do.
65	216010		Ga. s.	Chimera	11	9	35.3	10.5	5.0	1918	Seattle, Wash.
66	214801		Ga. s.	Chinook	41	31	56.0	15.0	7.0	1917	Tacoma, Wash.
67	215510		Ga. s.	Chinook	20	13	41.0	13.2	4.8	1917	Cordova, Alaska
68	223826		Ga. s.	Chinook	13	10	44.5	13.0	4.0	1924	La Pointe, Wis.
69	224151		Ol. s.	Chinook	14	9	42.5	10.8	3.3	1923	Skamokawa, Wash.
70	211027		Ga. s.	Chipper	38	26	58.4	13.0	5.9	1913	New York, N. Y.
71	126649		Ga. s.	Chiquita	17	11	44.2	13.7	7.4	1888	Boston, Mass.
72	226230		Ol. s.	Chiquita	11	7	37.6	10.6	4.5	1926	San Diego, Calif.
73	34323		Ga. s.	Chiopeck No. 3	45	24	72.0	18.0	5.6	1899	Ballard, Wash.
74	216707	LMJG	Ol. s.	CHOCTAW	350	269	145.0	23.3	12.0	1918	Jacksonville, Fla.

¹ Formerly sloop Bessicus.

² Formerly st. s. Sadie.

³ Formerly ga. s. Susan.

⁴ Formerly schooner Cambridge.

Line No.	Serv-ice	Crew	Horse-power	Name of owner	Home port	Address of owner
1	Frt.	3	27	Wilson Hemingway, sr.	Baton Rouge, La.	Vicksburg, Miss.
2	Pas.	1	12	Frank Onover	Philadelphia, Pa.	Pleasantville, N. J.
3	Tow.	1	90	Shaver Transportation Co. (Oreg.)	Portland, Oreg.	180 Davis Street.
4	Frt.	1	30	O. D. Tolson	New Bern, N. O.	Swansboro, N. O.
5	Frt.	4	45	T. O. Crosland	Tampa, Fla.	Punta Gorda, Fla.
6	Pas.	1	22	Charles Emswiler	Seward, Alaska	
7	Tow.	1	25	William Smecks	Cincinnati, Ohio	Longbottom, Ohio.
8	Wrk.	2	75	Merritt-Chapman & Scott Corporation (Del.)	New York, N. Y.	17 Battery Place.
9	Fsh.	7	65	Alaska Herring & Sardine Co. (Wash.)	Ketchikan, Alaska	Port Walter, Alaska.
10	Frt.	1	23	Gustave E. Werner	Pittsburgh, Pa.	Harmerville, Pa.
11	Mso.	1	13	Tar River Boat Club	Washington, N. O.	Greenville, N. O.
12	Pas.	1	20	M. M. Smith	Seattle, Wash.	Times composing room.
13	Fsh.	1	15	Jacob S. Willets	New York, N. Y.	New Rochelle, N. Y.
14	Frt.	7	100	Norfolk, Baltimore & Carolina Line (Va.)	Norfolk, Va.	Clyde Line Pier No. 1.
15	Fsh.	13	100	George Ehler	Seattle, Wash.	2224 Second Avenue.
16	Tow.	1	65	Joseph Reardon	do.	462 Boston Street.
17	Mso.	2	40	Walter R. V. Lewis	New Orleans, La.	Jeanerette, La.
18	Tow.	3	240	Chas. M. Fozzard	Jacksonville, Fla.	Box 1621.
19	Pas.	1	40	William Robinson	Philadelphia, Pa.	4019 Unruh Street.
20	Pas.	3	50	Hollywood Realty Co. (Fla.)	Miami, Fla.	Hollywood, Fla.
21	Frt.	1	45	Bay Ridge Operating Co. (N. Y.)	New York, N. Y.	34 Whitehall Street.
22	Fsh.	1	8	Chas. S. Wallace	Beaufort, N. C.	Morehead City, N. C.
23	Tow.	2	25	W. W. Holder	Chattanooga, Tenn.	Lenoir City, Tenn.
24	Mso.	1	12	Sherman Silsbe	New York, N. Y.	Patchogue, N. Y.
25	Frt.	3	45	J. C. Ashley	Baltimore, Md.	Rock Hall, Md.
26	Fer.	1	32	Azariah Robinson	New York, N. Y.	Bay Shore, N. Y.
27	Frt.	1	22	Ernest P. Miller	Annapolis, Md.	Dock Street.
28	Fsh.	4	60	Charles A. Landers	San Diego, Calif.	Box 604.
29	Frt.	2	60	Charles W. Kibler, jr.	Baltimore, Md.	Chestertown, Md.
30	Pas.	2	20	A. J. Nawlin	Louisville, Ky.	Red House, Ky.
31	Frt.	4	24	Brown-Willard Packing Co.	Portland, Me.	South Portland, Me.
32	Fsh.	1	20	W. C. Lawrence	Wrangell, Alaska	
33	Frt.	2	24	Willard Daggott Co.	Portland, Me.	Central Wharf.
34	Fsh.	2	60	Tallman & Mack Fish & Trap Co. (R. I.)	Newport, R. I.	89 Long Wharf.
35	Frt.	2	45	Consolidated Lobster Co.	Boston, Mass.	280 Northern Avenue.
36	Frt.	1	20	George C. Ackerly	New York, N. Y.	Patchogue, N. Y.
37	Frt.	2	170	Nicholas N. Petterson	do.	29 Broadway.
38	Fer.	2	45	John A. Smith	Pembina, N. Dak.	Forest City, S. Dak.
39	Frt.	2	24	John Ludwiz	New Orleans, La.	Grand Isle, La.
40	Pas.	2	20	Fred Welmer	Chicago, Ill.	2733 Ainslie Street.
41	Fsh.	2	50	George McClusky	do.	627 West Forty-third Street.
42	Pas.	2	50	City of Chicago (Ill.)	do.	City Hall.
43	Mso.	2	655	Chicago Ship Building Co. (Ill.)	do.	One hundred and First Street and Calumet River.
44	Pas.	2	125	Chichagoff Development Co. (Wash.)	Juneau, Alaska	
45	Tow.	2	125	Bernard Lien	Seattle, Wash.	Stanwood, Wash.
46	Tow.	6	240	Pacific Tow Boat Co. (Wash.)	do.	Pier 1.
47	Pas.	2	50	Earl F. Grahn	do.	Brownsville, Wash.
48	Pas.	1	48	M. P. Riggs	Tacoma, Wash.	1112 South Tacoma Avenue.
49	Pas.	3	35	San Juan Transportation Co. (Wash.)	Seattle, Wash.	Friday Harbor, Wash.
50	Tow.	2	25	F. B. Williams Cypress Co. (La.)	New Orleans, La.	Patterson, La.
51	Pas.	1	27	Edward Rae	New York, N. Y.	North Beach, N. Y.
52	Mso.	2	15	S. S. Goffin	Jacksonville, Fla.	1426 Laura Street.
53	Fsh.	1	30	Thomas Nelson	Astoria, Oreg.	Hammond, Oreg.
54	Tow.	2	80	Ketchikan Spruce Mills (Alaska)	Ketchikan, Alaska	
55	Tow.	3	40	Lutcher & Moore Lumber Co. (Tex.)	Port Arthur, Tex.	Orange, Tex.
56	Fsh.	4	60	Allen M. Eales	Port Huron, Mich.	Alpena, Mich.
57	Ptl.	2	150	State Conservation Commission	New York, N. Y.	Times Building.
58	Pas.	2	225	W. W. Foster	Los Angeles, Calif.	San Pedro, Calif.
59	Frt.	2	24	John F. Gouldman	Newport News, Va.	Urbanna, Va.
60	Pas.	3	24	William Schule	New Orleans, La.	828 Lesseps Street.
61	Fsh.	2	18	B. H. Jensen	Seattle, Wash.	1611 Fifth Ave. N.
62	Fsh.	1	50	Columbia River Packers Association (Oreg.)	Astoria, Oreg.	252 Front Street.
63	Fsh.	1	50	George T. Myers	Juneau, Alaska	Chatham, Alaska.
64	Fsh.	5	75	Alaska Consolidated Canneries (Del.)	Ketchikan, Alaska	
65	Fsh.	2	20	O. B. Kalvick	Seattle, Wash.	7512 Thirty-third Avenue NW.
66	Fsh.	7	50	Anton Mardesich	do.	Bellingham, Wash.
67	Fsh.	2	20	New England Fish Co. (Me.)	Boston, Mass.	44 Boston Fish Pier.
68	Pas.	2	36	Leonard Seeberger	Duluth, Minn.	La Pointe, Wis.
69	Pas.	1	55	Port of Portland (Oreg.)	Portland, Oreg.	Spaulding Building.
70	Pas.	2	65	William Byers (N. Y.)	New York, N. Y.	170 Sound View, N. Y.
71	Fsh.	1	35	Thomas Teasdale	Perth Amboy, N. J.	Bedford, N. J.
72	Mso.	1	640	Fairbank-Morse & Co. (Ill.)	Los Angeles, Calif.	427 East Third Street.
73	Mso.	1	40	Charles Sinclair	Juneau, Alaska	
74	Tnk.	6	300	Gulf Refining Co. (Tex.)	Port Arthur, Tex.	

* Formerly U. S. Navy ga. s. 1299.
 † Formerly ga. s. Skoda.

‡ Formerly ga. s. Gladys B.

Motor Vessels

Line No.	Official No.	Signal letters	Rig	Name of vessel	Tonnage		Register dimensions			When built	Where built
					Gross	Net	Length	Breadth	Depth		
					Feet						
1	212891		Ga. s.	Chomly	53	36	66.5	18.5	7.8	1915	Dockton, Wash.
2	224185		Ga. s.	Chowan	18	11	64.3	13.8	3.5	1924	Glass, Va.
3	220589		Ol. s.	Chris C.	54	37	64.4	16.8	7.9	1927	Tacoma, Wash.
4	120208		Ga. s.	Christeen	11	10	38.4	15.1	3.9	1883	Glenwood, N. Y.
5	4943		Ga. s.	Christian D. Emson	56	53	67.3	22.6	5.8	1866	Keyport, N. J.
6	125353		Ga. s.	Christiana	32	31	64.9	13.9	5.1	1874	Chicago, Ill.
7	125777		Ga. s.	Christiana	5	5	20.0	11.4	2.5	1874	Staten Island, N. Y.
8	221822		Ga. s.	Christiana	7	6	32.2	10.5	3.6	1917	Lavallette, N. J.
9	212410		Ol. s.	Christie R.	12	8	36.9	10.6	5.1	1914	Seattle, Wash.
10	223794		Ga. s.	Christine II.	8	5	31.8	9.6	4.3	1924	Tacoma, Wash.
11	126524		Ga. s.	Christopher	13	9	43.4	11.2	4.5	1888	Brewer, Me.
12	219699		Ga. s.	Chuckie	44	19	58.0	16.0	3.7	1920	Vicksburg, Miss.
13	214287		Ga. s.	Chum	9	6	32.3	10.6	3.9	1916	San Diego, Calif.
14	216511		Ga. s.	Chum	20	13	41.0	13.2	4.8	1917	Cordova, Alaska
15	224438		Ga. s.	Chum	9	6	31.9	9.7	5.2	1925	Tacoma, Wash.
16	220416		Ga. s.	Chummer II	11	7	37.4	11.2	4.1	1920	Bayonne, N. J.
17	219433		Ga. s.	Chummy	14	9	41.0	9.0	3.0	1920	Kotckikan, Alaska
18	221708		Ga. s.	Cleo	79	33	104.8	14.8	8.0	1918	Kingston, N. Y.
19	207524		Ga. s.	Cinara	26	18	53.7	14.7	4.5	1910	Anacortes, Wash.
20	224137		Ga. s.	Cincinnati	8	6	32.5	10.8	2.8	1924	Houma, La.
21	77299		Ga. s.	Cinco	15	14	48.0	16.2	4.1	1898	Toms River, N. J.
22	209678		Ga. s.	City of Blaine	37	25	56.4	14.0	6.4	1912	Blaine, Wash.
23	222569		Ga. s.	City of Brockton	17	11	39.4	18.4	2.8	1922	Brockton, Mont.
24	212721		Ga. s.	City of Chicago 15	14	10	49.8	12.0	2.6	1914	Huron, Ohio
25	223437		Ga. s.	City of Crisfield	31	21	59.4	16.6	5.2	1923	Deltaville, Va.
26	226097		Ga. w.	City of Dayton	24	24	53.2	12.1	3.2	1926	Dayton, Tenn.
27	126976		Ga. s.	City of Everett	8	8	31.1	11.1	5.8	1893	Waldoboro, Me.
28	221188		Ga. s.	City of Everglades	93	74	82.1	20.5	5.6	1921	Fort Myers, Fla.
29	222367		Ga. s.	City of Henderson	10	8	39.8	8.8	3.2	1922	Henderson, Ky.
30	225916		Ol. s.	City of Hopewell	75	36	60.6	23.7	9.3	1926	Norfolk, Va.
31	126259		Ga. s.	City of Key West	13	9	41.3	14.3	3.5	1884	Key West, Fla.
32	222819		Ol. s.	City of Kingston	66	45	59.6	22.4	8.5	1923	Dockton, Wash.
33	218410		Ga. s.	City of Los Angeles Fire Boat No. 1.	39	26	59.3	17.7	7.5	1919	Los Angeles, Calif.
34	225832		Ga. s.	City of Napa	92	50	63.0	25.9	6.7	1926	Antioch, Calif.
35	127493		Ol. s.	City of Naples	20	14	49.3	12.8	4.7	1900	Marco, Fla.
36	220241		Ga. s.	City of Naples	12	8	37.2	12.0	3.9	1927	Naples, Fla.
37	224031		Ga. s.	City of Natchez	9	6	44.8	8.7	2.6	1920	Naples, La.
38	126991		Ga. s.	City of New Orleans	12	8	42.4	12.7	3.7	1893	Biloxi, Miss.
39	209014		Ga. s.	City of Ocala	20	17	44.9	12.7	3.5	1912	Silver Springs, Fla.
40	218920		Ga. s.	City of Palermo	10	7	41.9	13.5	3.1	1913	Cut Off, La.
41	225360		Ol. s.	City of Palms	34	20	64.8	20.0	2.7	1926	Jacksonville, Fla.
42	215019		Ga. s.	City of Poplar	18	12	49.6	19.6	2.8	1917	Poplar, Mont.
43	205437		Ol. s.	City of Port Orchard	48	45	62.7	16.1	3.2	1908	Port Orchard, Wash.
44	107304		Ol. s.	CITY OF PUNTA GORDA	278	197	103.3	23.0	7.6	1897	Philadelphia, Pa.
45	220077	MBQC	Ol. s.	CITY OF RAYVILLE + ⊙	5,878	3,689	401.9	64.2	31.3	1920	Tampa, Fla.
46	222113		Ga. w.	City of Springfield	41	35	64.7	16.4	3.0	1922	Springfield, S. Dak.
47	223600		Ol. s.	City of Stellacoom	134	87	91.2	26.6	9.8	1924	Gig Harbor, Wash.
48	225857		Ga. s.	City Point	11	9	39.8	10.9	3.9	1918	Puget Sound, Wash.
49	225872		Ga. p.	Claggett	24	24	60.6	18.0	2.8	1926	Independence, Oreg.
50	203074		Ga. s.	Clalro	23	16	66.7	14.5	3.6	1906	Marco, Fla.
51	220748		Ga. s.	Clalro	38	19	60.8	15.7	7.0	1914	Kearney, N. J.
52	203013		Ga. s.	Clam	12	8	35.0	10.5	4.5	1907	Tacoma, Wash.
53	200784		Ga. s.	Clara	8	6	32.2	9.4	3.3	1904	Astoria, Oreg.
54	201785		Ga. s.	Clara	19	13	50.0	15.8	5.1	1907	Atlantic City, N. J.
55	206394		Ga. s.	Clara	9	6	32.8	9.8	4.4	1909	Tacoma, Wash.
56	207055		Ga. s.	Clara	8	6	30.0	9.1	3.6	1908	Traverse City, Mich.
57	209883		Ga. s.	Clara	19	13	46.0	12.3	5.5	1912	Anacortes, Wash.
58	212205		Ga. s.	Clara	26	21	41.9	12.3	5.8	1914	Tracyton, Wash.
59	212168		Ga. s.	Clara	6	6	23.0	7.6	3.3	1911	Manitowoc, Wis.
60	216248		Ga. s.	Clara	12	10	35.2	10.6	4.7	1918	Seattle, Wash.
61	221216		Ga. s.	Clara	17	11	40.0	15.0	3.8	1921	Falmouth, Me.
62	205525		Ga. s.	Clara B.	9	8	34.0	11.1	4.1	1907	Ocean City, N. J.
63	224140		Ol. s.	Clara C.	18	12	39.7	10.8	4.5	1921	Sturgeon Bay, Wis.
64	213548		Ga. s.	Clara D.	6	5	29.9	10.3	2.9	1909	Woodmere, N. Y.
65	220500		Ga. s.	Clara D.	11	9	37.0	10.6	4.0	1920	Sumas, Wash.
66	127250		Ga. s.	Clara J.	12	7	44.4	17.5	3.5	1898	Hungars Creek, Va.
67	201637		Ga. s.	Clara J.	7	5	29.4	12.0	3.3	1898	Ballard, Wash.
68	215707		Ga. s.	Clara K.	9	7	34.8	9.0	4.7	1917	Seattle, Wash.
69	200461		Ga. s.	Clara L.	23	15	60.3	18.5	3.9	1903	Biloxi, Miss.
70	225893		Ga. s.	Clara M.	19	10	52.2	15.1	4.4	1926	Bena, Va.
71	125884		Ga. s.	Clara S.	11	7	39.3	14.0	3.4	1880	Brooklyn, N. Y.
72	206410		Ga. s.	Clara S.	30	29	43.0	13.2	6.4	1909	Manitowoc, Wis.

¹ Formerly ga. s. O. P. Connors.

² Formerly U. S. Navy subchaser 425.

³ Formerly ga. s. John E. Mehrer II.

⁴ Formerly ga. s. Lilly S.

⁵ Formerly ga. s. I. W. Riggs.

⁶ Formerly ga. y. Rubalyat.

Line No.	Service	Crew	Horse-power	Name of owner	Home port	Address of owner
1	Fsh.	4	120	Alaska Consolidated Canneries (Del.)	Ketchikan, Alaska	
2	Frt.	2	38	H. K. Billups	Newport News, Va.	Motorun, Va.
3	Fsh.	8	100	Chris Cayafas	Tacoma, Wash.	3817 Seventeenth Avenue, SW.
4	Mso.	1	20	Mary Cullen Bond	New York, N. Y.	Southold, N. Y.
5	Frt.	3	45	Fred B. Hoyer	do.	West New Brighton, N. Y.
6	Frt.	4	40	Fuller Goodman Co.	Milwaukee, Wis.	Sturgeon Bay, Wis.
7	Frt.	11	18	F. O. Altrook	Norfolk, Va.	Claremont, Va.
8	Fsh.	6	20	Otto M. Peterson	Philadelphia, Pa.	Chadwick, N. J.
9	Tow	1	45	Cary Davis Tug & Barge Co. (Wash.)	Seattle, Wash.	Pier A.
10	Fsh.	1	12	O. Pederson	Tacoma, Wash.	624 East Wright Avenue.
11	Frt.	2	30	Alvin O. Ramsdell	Eastport, Me.	Brooklin, Me.
12	Tow	2	80	Vicksburg Cooperage Co. (Miss.)	Baton Rouge, Miss.	Vicksburg, Miss.
13	Fsh.	1	20	Nick Marinkovich	Los Angeles, Calif.	San Pedro, Calif.
14	Fsh.	2	20	G. H. Gunderson	Seattle, Wash.	Poulsbo, Wash.
15	Fsh.	3	16	Peder Sath	Ketchikan, Alaska	
16	Mso.	1	30	Fred A. Crane	New York, N. Y.	Bayonne, N. J.
17	Fsh.	2	20	Peter Kennedy	Juneau, Alaska	Bayview, Alaska.
18	Frt.	6	150	Consumers Ice Co.	Crisfield, Md.	Dock Street.
19	Fsh.	2	80	Bellingham Canning Co. (Wash.)	Seattle, Wash.	South Bellingham, Wash.
20	Fsh.	2	14	Camille Guildry	New Orleans, La.	Cut Off, La.
21	Pas.	1	18	Edward H. Berke	Philadelphia, Pa.	Atlantic City, N. J.
22	Fsh.	4	85	Petersburg Packing Co. (Wash.)	Petersburg, Alaska	
23	Frt.	1	40	Charles H. Rowe	Great Falls, Mont.	Brockton, Mont.
24	Pas.	1	40	Laurance F. Northrup	Chicago, Ill.	2004 Larrabee Street.
25	Frt.	2	36	Clifton Evans	Crisfield, Md.	Ewell, Md.
26	Frt.	3	45	Dayton Packet Co. (Tenn.)	Chattanooga, Tenn.	Dayton, Tenn.
27	Cod.	6	12	Interstate Fish Corp. (N. Y.)	Gloucester, Mass.	Rockport, Mass.
28	Frt.	4	100	Florida Railroad & Navigation Corp. (Fla.)	Tampa, Fla.	Everglades, Fla.
29	Pas.	3	20	Henderson Ferry Co. (Ky.)	Louisville, Ky.	Henderson, Ky.
30	Fer.	4	120	Hopewell Ferries (Va.)	Newport News, Va.	Smithfield, Va.
31	Tow	2	50	Waldeck-Deal Dredging Co.	Miami, Fla.	Box 1448.
32	Fer.	3	75	Puget Sound Navigation Co. (Nev.)	Seattle, Wash.	Colman Dock.
33	Frb.	7	110	City of Los Angeles (Calif.)	Los Angeles, Calif.	33 City Hall.
34	Frt.	5	6120	A. E. Nystrom	San Francisco, Calif.	Pier 10.
35	Ten.	3	75	Standard Dredging Co. (N. J.)	New York, N. Y.	Woolworth Building.
36	Pas.	2	125	Loyd House	Tampa, Fla.	Naples, Fla.
37	Fsh.	4	24	Rapides Fish Market (La.)	New Orleans, La.	Alexandria, La.
38	Fsh.	1	18	John Cognevich	do.	Buras, La.
39	Pas.	3	40	O. (Ed.) Carmichael	Jacksonville, Fla.	Ocala, Fla.
40	Oys.	3	20	J. J. Galjour	New Orleans, La.	Cut Off, La.
41	Pas.	16	92	Fort Myers & Atlantic Navigation Co. (Fla.)	Tampa, Fla.	Fort Meyers, Fla.
42	Fer.	2	60	Dolt A. Martin	Great Falls, Mont.	Poplar, Mont.
43	Pas.	2	45	Horluck Transportation Co. (Wash.)	Seattle, Wash.	Port Orchard, Wash.
44	Pas.	11	240	Florida R. R. & Navigation Corporation (Fla.)	Tampa, Fla.	Everglades, Fla.
45	Frt.	36	3,000	U. S. Shipping Board	do.	
46	Fer.	2	26	Patrick McGoldrick	Pembina, N. Dak.	Springfield, S. Dak.
47	Pas.	5	200	Washington Navigation Co. (Wash.)	Tacoma, Wash.	201 Washington Building.
48	Pas.	4	28	Fred W. Esterhill	Boston, Mass.	Dorchester, Mass.
49	Fer.	1	15	Polk and Marion Counties	Portland, Oreg.	Dallas, Oreg.
50	Fsh.	1	10	J. H. Doxsee & Sons	Key West, Fla.	Marco, Fla.
51	Pas.	4	75	Harry Berlin	New York, N. Y.	624 Eleventh Street (B.)
52	Fsh.	2	16	Albert H. Hanson	Seattle, Wash.	2124 1/2 Seventh Avenue.
53	Pas.	2	20	Libby, McNeill & Libby (Me.)	Unalaska, Alaska	Nushagak, Alaska.
54	Fsh.	9	20	Estate of Alex Axelson	Philadelphia, Pa.	Wildwood, N. J.
55	Fsh.	3	20	Oluf Haram	Ketchikan, Alaska	
56	Fsh.	2	20	John Fisher	Grand Haven, Mich.	Montague, Mich.
57	Fsh.	7	27	Alaska Consolidated Canneries (Del.)	Ketchikan, Alaska	
58	Fsh.	7	27	Booth Fisheries Co. (Del.)	Seattle, Wash.	Marion Building.
59	Fsh.	2	12	Peter Benson	Milwaukee, Wis.	Oconto, Wis.
60	Fsh.	3	16	Peter Brown	Juneau, Alaska	Yakutat, Alaska.
61	Frt.	2	14	J. A. Whitney	Portland, Me.	Falmouth, Me.
62	Pas.	1	20	William Gates	Philadelphia, Pa.	Newport, N. J.
63	Fsh.	4	30	John W. Cornell	Milwaukee, Wis.	Washington Island, Wis.
64	Oys.	2	16	Henry J. Merritt	New York, N. Y.	East Rockaway, N. Y.
65	Fsh.	1	30	L. W. Warner	Seattle, Wash.	810 Fourteenth Avenue.
66	Oys.	1	10	J. D. Hansford	Newport News, Va.	Williamsburg, Va.
67	Mso.	1	9	Joseph Wehran	Juneau, Alaska	Douglas, Alaska.
68	Pas.	1	40	S. C. Wheeler	Seattle, Wash.	General delivery.
69	Oys.	4	52	Dunbar-Dukate Co. (La.)	New Orleans, La.	710 Poydras Street.
70	Fsh.	2	60	O. P. Montgomery	Newport News, Va.	Seaford, Va.
71	Fsh.	1	25	John Eriksson	New York, N. Y.	249 Forty-eighth Street (B.)
72	Fsh.	3	24	Thomas H. Peterson	Marquette, Mich.	Fayette, Mich.

1 Formerly ol. ^a Annie L. Vansciver.
^b Samoset.
^c U. S. Navy Samoset.
^d Everglades.

* Formerly U. S. Navy ga. s. 6713.

Line No.	Official No.	Signal letters	Rig	Name of vessel	Tonnage		Register dimensions			When built	Where built
					Gross	Net	Length	Breadth	Depth		
					Feet						
1	206512		Ga. s.	Clara S.	12	11	41.2	10.2	3.4	1907	Manitowoc, Wis.
2	213712		Ga. s.	Clara S.	6	6	28.8	9.2	3.9	1915	West De Pere, Wis.
3	205087		Ga. s.	Clara T.	20	17	37.5	14.6	6.0	1908	Newport, R. I.
4	220474		Ga. w.	Clara No. III	36	17	51.0	12.0	3.0	1920	Beardstown, Ill.
5	213152		Ga. w.	Clara No. 2	17	12	34.4	10.0	3.0	1914	do.
6	223609		Ga. w.	Clara Allen	17	17	58.0	17.7	2.0	1923	Clarksville, Tenn.
7	212035		Ga. s.	Clara Bianco	15	10	37.0	10.6	5.6	1914	Bellingham, Wash.
8	126395		Ga. s.	Clara Combs	14	13	40.0	13.0	4.8	1886	Cobbs Island, Va.
9	127024		Ga. s.	Clara Cummin	8	5	34.5	13.6	3.3	1894	Great River, N. Y.
10	126111		Ol. s.	Clara May	24	17	61.0	13.0	4.0	1883	Lake Charles, La.
11	125050		Ga. s.	Clara A. Palmer	15	14	41.5	15.3	4.2	1872	Glenwood, N. Y.
12	126925		Ga. s.	Clara E. Shores	12	7	53.5	14.2	3.6	1892	Oriole, Md.
13	127456		Ga. s.	Clara E. Walker	11	8	45.0	15.0	3.8	1900	do.
14	126825		Ga. s.	Clara M. Littlefield	61	64	71.8	20.5	9.0	1892	Gloucester, Mass.
15	222705		Ga. s.	Clare	9	7	37.1	11.4	2.6	1922	Seabrook, Tex.
16	219373		Ga. s.	Clare D.	9	7	35.4	9.9	1.8	1918	Houma, La.
17	126031		Ga. s.	Clarence	7	6	36.0	10.0	3.1	1882	Stratford, Conn.
18	126317		Ga. s.	Clarence	10	7	56.2	15.2	2.6	1885	Cambridge, Md.
19	216427		Ga. s.	Clarence	19	8	47.1	13.2	5.5	1918	Belfast, Me.
20	125693		Ga. s.	Clarence Hodson	15	14	43.6	10.3	4.4	1878	Crisfield, Md.
21	00305		Ol. s.	Clarence B. Mitchell	39	18	73.8	14.5	8.1	1897	Boston, Mass.
22	210083		Ga. w.	Clarendon	64	64	64.8	18.2	3.4	1919	Clarendon, Ark.
23	216038		Ga. s.	Clarion	18	15	44.0	12.4	5.7	1918	do.
24	127782		Ga. s.	Clarise Hope	5	5	23.9	11.1	3.6	1903	Monument Beach, Mass.
25	127584		Ga. s.	Clarissa	12	7	43.3	14.3	3.2	1901	Biloxi, Miss.
26	212322		Ga. s.	Clark W. Jay	9	8	36.2	11.0	3.7	1914	Westfield, N. Y.
27	205453		Ga. s.	Clasco	46	31	67.6	20.0	4.8	1908	Paulsboro, N. J.
28	204201		Ga. s.	Clason Point	13	11	46.4	13.2	3.8	1903	New York, N. Y.
29	223431		Ol. s.	Claude L.	17	14	37.3	10.5	4.5	1922	Manitowoc, Wis.
30	213654		Ga. s.	Claud M.	10	8	31.0	13.2	3.0	1914	Bridgeport, Conn.
31	150935		Ga. s.	Claudella	22	15	61.8	10.0	5.0	1901	Detroit, Mich.
32	126771		Ga. s.	Claudia M.	6	5	29.0	12.4	3.8	1881	Staten Island, N. Y.
33	210417		Ga. s.	Clay	13	8	49.0	12.5	4.4	1912	Seaford, Va.
34	217684		Ga. s.	Clay	40	32	45.4	14.8	4.6	1919	Vermilion, Ohio.
35	224146		Ol. s.	Clay-P-Co.	65	22	58.9	20.7	8.0	1924	Pocomoke City, Md.
36	222788		Ga. s.	Clay Products	46	41	54.0	23.0	4.5	1923	South Freeport, Me.
37	204043		Ga. s.	Clayton	11	10	48.0	11.8	4.0	1907	Crittenden, Va.
38	209245		Ga. s.	Clayton	9	6	34.2	8.2	2.6	1911	Stacy, N. C.
39	221974		Ga. s.	Clayton II	11	10	35.3	13.1	4.8	1922	Mystic, Conn.
40	213342		Ga. s.	Clayton F.	8	6	36.7	9.8	3.5	1913	Naubinway, Mich.
41	211246		Ga. w.	Clees	16	13	57.2	16.5	2.0	1913	Nashville, Tenn.
42	215831		Ol. s.	Clem	26	12	61.2	14.4	4.5	1917	Solomons Island, Md.
43	210734		Ga. s.	Cleo	17	11	46.6	9.5	4.6	1909	Marine City, Mich.
44	208582		Ga. s.	Cleo M.	16	14	45.0	10.7	4.0	1911	Traverse City, Mich.
45	127766		Ga. p.	Cleopatra	10	8	44.3	12.9	2.2	1903	Terminal Island, Calif.
46	218605		Ga. s.	Cleopatra	41	33	61.1	15.5	2.0	1919	Bellingham, Wash.
47	221342		Ga. s.	Cleopatra	41	13	60.6	15.6	7.2	1921	Los Angeles, Calif.
48	205064		Ga. s.	Clermont	14	14	49.0	15.0	2.8	1906	Indian Pass, Fla.
49	221895		Ga. w.	Clermont No. 2	15	5	46.0	10.0	2.5	1921	Chilo, Ohio.
50	219867		Ga. s.	Cleveland	41	28	56.3	15.3	6.8	1920	Tacoma, Wash.
51	220163		Ga. s.	Cleveland	34	31	54.5	15.0	6.1	1920	Anacortes, Wash.
52	222488		Ga. s.	Cleveland No. 1	35	35	55.2	30.1	3.5	1920	Orange, Tex.
53	217051		Ga. s.	Clifford G.	14	11	35.4	10.0	4.0	1914	Manitowoc, Wis.
54	209448		Ga. s.	Clifford W.	6	6	26.6	8.2	3.0	1901	do.
55	225320		Ga. s.	Clift	9	6	28.8	10.6	5.1	1926	Tacoma, Wash.
56	207095		Ga. s.	Clifton	28	21	57.0	16.0	5.6	1910	Atlantic City, N. J.
57	126026		Ga. s.	Clinton	12	6	39.6	10.4	5.1	1882	Glenwood, N. Y.
58	126348		Ga. s.	Clinton	31	23	52.2	17.4	6.1	1886	Millbridge, Me.
59	224463		Ol. s.	Clinton	40	15	61.5	16.3	8.1	1925	Thomaston, Me.
60	201496		Ga. s.	Clio	12	10	36.0	10.4	3.8	1904	Oyster Bay, N. Y.
61	213193		Ga. s.	Clio	32	22	52.3	14.2	6.3	1915	Tacoma, Wash.
62	219578		Ga. s.	CLIPPER	12	8	58.2	11.6	3.3	1920	Lewiston, Idaho.
63	222921		Ga. w.	Clipper	8	7	48.5	7.3	1.5	1920	Grantsville, W. Va.
64	226326		Ga. s.	Clovelly	14	10	47.9	11.5	2.5	1926	Golden Meadow, La.
65	201570		Ga. s.	Clover	16	14	36.0	11.0	5.3	1904	New York, N. Y.
66	127576		Ga. s.	Clyde	7	7	40.0	12.4	3.3	1901	Oriole, Md.
67	211952		Ga. s.	Clyde	19	15	52.6	17.6	3.7	1914	Bon Secour, Ala.
68	211002		Ga. w.	Clyde	21	13	53.5	11.5	2.5	1914	Smithland, Ky.
69	212185		Ga. s.	Clyde	9	6	42.5	9.7	3.5	1908	St. Andrew, Fla.
70	221888		Ga. s.	Clyde B.	9	7	36.0	7.0	2.5	1922	Livermore, Ky.
71	214068		Ga. s.	Clydesdale	38	30	55.6	15.6	6.6	1917	Gig Harbor, Wash.
72	211614		Ga. s.	Clyde	8	8	37.8	8.7	2.4	1913	Otway, N. C.
73	201393		Ga. s.	Clyto	9	8	31.4	14.1	3.8	1904	Onset, Mass.

¹ Formerly ol. s. Helen.

² Formerly ga. s. Murray Bros.

Line No.	Service	Crew	Horse-power	Name of owner	Home port	Address of owner
1	Mso.	2	12	Thomas Strickland	Marquette, Mich.	Baraga, Mich.
2	Fsh.	3	15	Edward O. Swaer	Milwaukee, Wis.	Pensaukee, Wis.
3	Fsh.	3	42	William Sacrey	Newport, R. I.	35 Dixon Street.
4	Pas.	1	35	Curtis Logsdon	Peoria, Ill.	Beardstown, Ill.
5	Tow.	1	20	Charles Cole	do.	Do.
6	Fer.	1	10	Montgomery County	Nashville, Tenn.	Clarksville, Tenn.
7	Fsh.	1	22	J. K. Dean	Seattle, Wash.	Bellingham, Wash.
8	Oys.	2	10	A. H. G. Mears	Cape Charles, Va.	Wachapreague, Va.
9	Fsh.	3	25	Theodore W. Reiter	New York, N. Y.	Greenport, N. Y.
10	Tow.	6	150	H. A. Merrill	Galveston, Tex.	3408 Avenue J.
11	Oys.	2	35	Clarence E. Palmer	Bridgeport, Conn.	Riverside, Conn.
12	Oys.	1	8	William Dawson	Annapolis, Md.	South River, Md.
13	Oys.	1	14	I. S. Walker	Cape Charles, Va.	Bayford, Va.
14	Fsh.	8	5 48	E. E. Saunders & Co. (Fla.)	Pensacola, Fla.	
15	Pas.	2	35	O. J. Menard	Galveston, Tex.	Seabrook, Tex.
16	Pas.	2	8	Taylor Vernet	New Orleans, La.	Theriot, La.
17	Frt.	1	15	William H. Lockwood	Norwalk, Conn.	Rowayton, Conn.
18	Frt.	2	11	Clarence Linton	Annapolis, Md.	West Shadyside, Md.
19	Fsh.	3	25	Lillian Peterson	New York, N. Y.	463 Lexington Avenue.
20	Frt.	1	25	M. C. Thompson	Norfolk, Va.	Suffolk, Va.
21	Fsh.	4	60	Dench & Hardy Co. (Mass.)	Boston, Mass.	25 Fish Pier.
22	Tow.	1	60	James Sand & Gravel Co. (Ky.)	Paducah, Ky.	
23	Fsh.	5	30	Fred Samuelson	Portland, Oreg.	R. F. D. No. 5.
24	Fsh.	1	12	Sylvester Ellis	Provincetown, Mass.	40 Conical Street.
25	Fsh.	3	20	James A. Allen	Mobile, Ala.	Bon Secour, Ala.
26	Fsh.	4	30	Maurice E. Grow	Cleveland, Ohio	Grand River, Ohio.
27	Frt.	3	50	James H. Rambo	New York, N. Y.	Mattituck, N. Y.
28	Mso.	2	75	Fred P. Ackerman	do.	Jersey City, N. J.
29	Fsh.	4	30	Mitchel Lafond	Milwaukee, Wis.	Two Rivers, Wis.
30	Fsh.	1	9	A. J. Doty	St. Augustine, Fla.	General Delivery.
31	Pas.	3	45	Claude F. Hamilton	Detroit, Mich.	Royal Oak, Mich.
32	Oys.	1	3	Robert Griffin	Bridgeport, Conn.	122 Atlantic Street.
33	Fsh.	2	35	P. W. Hornsby	Newport News, Va.	Dandy, Va.
34	Fsh.	5	60	Lloyd Leidheiser	Sandusky, Ohio	Vermilion, Ohio.
35	Tow.	3	100	Clay Products Corporation (Va.)	Newport News, Va.	Hampton, Va.
36	Frt.	2	36	Winslow & Co. (Me.)	Portland, Me.	253 Forest Avenue.
37	Pas.	2	50	J. Q. Adams, Jr.	Norfolk, Va.	Crittenden, Va.
38	Fsh.	1	12	M. T. Gaskill	Beaufort, N. O.	Stacy, N. O.
39	Fsh.	2	24	Sylvanus Willis	Newport, R. I.	New Shoreham, R. I.
40	Fsh.	2	20	Chester B. Marshall	Grand Haven, Mich.	Mackinaw City, Mich.
41	Fer.	1	8	Davidson County, Tenn.	Nashville, Tenn.	Courthouse.
42	Fsh.	3	45	J. R. Lawson	Newport News, Va.	Messick, Va.
43	Plt.	1	24	State of Michigan	Detroit, Mich.	1624 National Bank Building.
44	Fsh.	2	40	Ernest Lannoo	Grand Haven, Mich.	Cheboygan, Mich.
45	Pas.	3	18	Wilmington Transportation Co. (Calif.)	Los Angeles, Calif.	Wilmington, Calif.
46	Fsh.	2	55	John Eriskovich	Tacoma, Wash.	2501 North Thirtieth Street.
47	Fsh.	8	60	Van Camp Sea Food Co. (Calif.)	Los Angeles, Calif.	East San Pedro, Calif.
48	Frt.	3	28	J. T. McNeill	Apalachicola, Fla.	Indian Pass, Fla.
49	Frt.	1	15	H. G. McElfresh	Cincinnati, Ohio	Chilo, Ohio.
50	Fsh.	8	50	John M. Duzich	Los Angeles, Calif.	San Pedro, Calif.
51	Fsh.	8	50	Frank Barcott	Seattle, Wash.	Anacortes, Wash.
52	Fer.	2	10	J. B. Streater	Port Arthur, Tex.	Beaumont, Tex.
53	Mso.	1	54	Edward Gillen Dock, Dredge & Construction Co. (Wis.)	Peoria, Ill.	Beardstown, Ill.
54	Fsh.	2	4	Henry Marsh	Milwaukee, Wis.	Sturgeon Bay, Wis.
55	Fsh.	1	20	Axel Hermanson	Seattle, Wash.	Port Blakely, Wash.
56	Fsh.	10	36	Axel Hilding Peterson	Philadelphia, Pa.	Wildwood, N. J.
57	Tow.	1	36	Henry Steers (N. Y.)	New York, N. Y.	17 Battery Place.
58	Frt.	2	22	George E. Robbins	Rockland, Me.	Stonington, Me.
59	Fsh.	7	60	John Williams	New Bedford, Mass.	Fairhaven, Mass.
60	Tow.	1	35	Thomas Poultney	Newark, N. J.	53 1/2 Bruen Street.
61	Fsh.	8	40	Paul Kinkusich	Seattle, Wash.	Bellingham, Wash.
62	Mso.	1	200	Snake River Transportation Co.	Great Falls, Mont.	Lewiston, Idaho.
63	Pas.	2	10	Frank Geer	Pittsburgh, Pa.	Creston, W. Va.
64	Mso.	2	18	J. O. Authement	New Orleans, La.	Cut Off, La.
65	Frt.	2	20	Jacksonville Tent & Awning Co. (Fla.)	Jacksonville, Fla.	239 East Bay Street.
66	Mso.	1	14	E. W. Roane	Newport News, Va.	Plain View, Va.
67	Frt.	2	24	Wm. W. Steiner	Mobile, Ala.	Bon Secour, Ala.
68	Tow.	1	20	Standard Oil Co. (Ky.)	Paducah, Ky.	Livermore, Ky.
69	Frt.	1	5 28	Wilson Tasker	Pensacola, Fla.	Panama City, Fla.
70	Pas.	2	12	Earnest S. Kirtly	Louisville, Ky.	Livermore, Ky.
71	Fsh.	3	45	Pyramid Packing Co. (Alaska)	Seattle, Wash.	Room 11, Pier 1.
72	Frt.	1	14	Alex Moore	Beaufort, N. O.	Swansboro, N. C.
73	Frt.	1	20	A. J. Record	New Bedford, Mass.	Onset, Mass.

* Formerly ga. s. Pilot.

Line No.	Official No.	Signal letters	Rig	Name of vessel	Tonnage		Register dimensions			When built	Where built
					Gross	Net	Length	Breadth	Depth		
					Feet						
1	208443		Ga. s.	Coast	29	20	58.2	14.7	5.4	1911	Anacortes, Wash.
2	225445		Ga. s.	Coast	9	6	33.7	9.1	4.8	1923	Seattle, Wash.
3	127630		Ga. s.	Coaster	7	6	36.0	10.8	2.4	1902	Morehead City, N. C.
4	205902		Ol. s.	Coaster	14	10	44.0	12.8	4.6	1908	Seattle, Wash.
5	224928		Ol. s.	Coatue	27	21	47.0	15.2	6.2	1925	Nantucket, Mass.
6	02558		Ga. s.	Coca Cola Orl	17	16	53.4	17.9	3.6	1893	Stonewall, Miss.
7	212500		Ga. s.	Coca Cola Kld	12	5	37.8	12.5	4.0	1914	St. Andrew, Fla.
8	127031		Ga. s.	Cocheco	5	5	25.9	9.8	4.6	1894	Cushing, Mo.
9	217234		Ga. s.	Cockatoo	8	7	34.5	12.6	3.3		Quincy, Mass.
10	223308		Ga. s.	Cocoa	97	70	64.5	21.0	8.5	1923	Arlington, Fla.
11	221029		Ga. s.	Cocoon	12	10	45.3	11.1	4.3	1921	Key West, Fla.
12	221838		Ga. w.	Cody	19	15	69.5	18.0	3.4	1921	Memphis, Tenn.
13	214232		Ga. s.	Cocur d'lene	11	7	36.3	11.2	5.0	1916	San Diego, Calif.
14	207710		Ga. s.	Cohoe	9	7	33.4	9.6	4.3	1910	Seattle, Wash.
15	207117		Ga. s.	Colla	6	6	29.0	8.0	3.6	1902	Mantowoc, Wis.
16	208704		Ga. s.	Collma	13	9	40.0	9.2	3.6	1911	Silverdale, Wash.
17	212714		Ga. s.	Collector	8	7	35.3	8.2	4.7	1914	Monument Beach, Mass.
18	213159		Ga. s.	Colleen	15	12	45.0	12.8	4.6	1915	Toledo, Oreg.
19	224949		Ol. s.	Colleen	78	53	85.0	18.3	9.3	1925	Essex, Mass.
20	221391		Ga. s.	Collins	12	8	50.0	13.6	2.4	1921	Chincoteague, Va.
21	209922		Ga. s.	Colon	10	7	39.3	11.0	4.7	1912	Oakland, Calif.
22	214891		Ga. s.	Colon	43	34	66.5	20.6	5.0	1917	West Norfolk, Va.
23	209015		Ga. s.	Colonel	37	25	57.3	16.3	4.9	1911	South Jacksonville, Fla.
24	215722		Ga. s.	Colonel	45	37	69.9	19.5	5.6	1917	Morehead City, N. C.
25	210214		Ga. w.	Colonel	18	11	61.4	12.0	2.0	1918	Ironton, Ohio
26	223560		Ol. s.	Colonel	235	208	124.5	26.2	6.9	1924	South Jacksonville, Fla.
27	210244		Ga. s.	Colonial	14	9	42.3	11.3	4.3	1912	Oakland, Calif.
28	214964		Ga. s.	Colonial	8	7	35.6	10.6	4.1	1917	Amesbury, Mass.
29	222843		Ga. s.	Colonial	25	9	55.0	14.6	4.4	1923	Alpena, Mich.
30	226701	MGNV	Ol. s.	COLONIAL BRACON	1,224	727	246.2	40.1	14.6	1927	Chester, Pa.
31	125895		Ga. s.	Columbia	11	10	35.5	14.4	3.4	1881	Patchogue, N. Y.
32	126870		Ga. s.	Columbia	12	8	39.0	13.6	4.0	1892	Bay Center, Wash.
33	127027		Ga. s.	Columbia	5	5	23.6	11.2	3.8	1893	Harwichport, Mass.
34	127363		Ga. s.	Columbia	21	11	47.5	16.5	4.5	1898	Dividing Creek, N. J.
35	127396		Ga. s.	Columbia	20	23	51.2	16.8	5.2	1900	Key West, Fla.
36	127672		Ga. s.	Columbia	6	6	39.3	13.9	3.7	1901	Hunting Creek, Va.
37	127594		Ga. s.	Columbia	21	15	51.7	15.8	3.6	1901	Belhaven, N. C.
38	127056		Ga. s.	Columbia	9	8	42.4	13.0	3.0	1902	Amityville, N. Y.
39	202757		Ga. s.	Columbia	14	10	45.0	11.6	3.5	1905	Astoria, Oreg.
40	203037		Ga. s.	Columbia	78	65	70.5	22.5	6.4	1906	Tottenville, N. Y.
41	203213		Ga. w.	Columbia	11	9	45.3	10.1	3.0	1906	Quincy, Ill.
42	204065		Ga. s.	Columbia	12	11	47.0	11.0	3.3	1901	Port Washington, N. Y.
43	206955		Ga. s.	Columbia	12	10	48.2	12.5	4.4	1909	Chicago, Ill.
44	206977		Ga. s.	Columbia	14	13	54.3	15.0	3.7	1909	Port Royal, S. C.
45	206984		Ga. s.	Columbia	13	8	40.0	10.0	3.6	1909	South Bend, Wash.
46	210840		Ga. s.	Columbia	15	14	40.7	15.0	5.1	1912	Somers Point, N. J.
47	212014		Ga. s.	Columbia	143	97	96.7	19.6	9.7	1914	Seattle, Wash.
48	212409		Ga. s.	Columbia	6	5	27.6	12.0	2.8	1900	Highland Bayou, Tex.
49	215249		Ga. s.	Columbia	38	32	50.2	15.4	6.5	1917	Bremerton, Wash.
50	217435		Ga. s.	Columbia	42	28	60.9	14.7	7.2	1918	Los Angeles, Calif.
51	218441		Ga. s.	Columbia	46	31	74.0	20.2	4.9	1919	Brooklyn, N. Y.
52	223106		Ga. s.	Columbia	8	7	35.7	11.8	3.3	1923	Bridgeton, N. J.
53	223320		Ga. s.	Columbia	7	5	33.5	9.2	4.0	1923	Seattle, Wash.
54	223578		Ol. w.	Columbia	52	41	62.5	17.1	7.5	1924	do.
55	222104		Ga. s.	Columbia No. 2	15	7	35.6	11.8	5.6	1922	Savannah, Ga.
56	213600		Ga. s.	Columbian	11	9	33.7	11.8	4.7	1915	Portland, Oreg.
57	6145		Ga. s.	Columbus	36	19	57.0	21.0	4.6	1861	San Francisco, Calif.
58	201262		Ga. s.	Comanche	15	12	50.3	14.6	3.7	1904	Atlantic City, N. J.
59	212218		Ga. s.	Comanche	14	10	45.0	15.4	3.4	1914	Bellmore, N. Y.
60	221745		Ga. s.	Comanche	8	6	36.0	10.0	3.2	1918	City Island, N. Y.
61	223163		Ga. s.	COM-AN-OO	16	11	55.5	9.6	4.8		do.
62	222135		Ga. s.	Combahee	9	6	32.5	12.3	3.6	1922	Patchogue, N. Y.
63	126660		Ga. s.	Combination	14	13	35.0	14.3	3.9	1890	Port Washington, N. Y.
64	212067		Ga. s.	Comedian	11	7	37.3	8.8	4.3	1914	Seattle, Wash.
65	205026		Ga. s.	Come On	8	8	40.5	6.5	3.2	1906	Troy, Ind.
66	222447		Ga. s.	Comercio	19	10	40.5	12.6	4.5	1922	Playa, Ponce, P. R.
67	115826		Ga. s.	Comet	56	45	75.5	20.3	5.3	1832	New Haven, Conn.
68	125336		Ga. s.	Comet	16	13	48.7	12.6	4.7	1874	Apponaug, R. I.
69	127184		Ga. s.	Comet	13	9	44.4	11.7	4.4	1895	Astoria, Oreg.
70	206980		Ga. s.	Comet	8	7	31.6	8.6	3.0	1909	Milwaukee, Wis.
71	206987		Ga. s.	Comet	7	5	35.0	12.8	2.4	1907	Matagorda, Tex.
72	207529		Ol. s.	Comet	116	65	94.0	19.5	9.6	1910	Seattle, Wash.
73	207853		Ga. s.	Comet	7	7	36.0	11.0	3.2	1910	Morehead City, N. C.

¹ Formerly ga. s. Missouri Stiglets.
² Formerly ga. s. Shirley II.

³ Formerly ga. s. Edw. H. Berke.
⁴ Formerly ga. s. King & Wings.

Line No.	Service	Crew	Horse-power	Name of owner	Home port	Address of owner
1	Fsh.	2	65	Annette Island Packing Co. (Wash.)	Seattle, Wash.	South Bellingham, Wash.
2	Fsh.	1	12	F. O. Brautigan	do.	253 Austin Street.
3	Pas.	2	10	Mrs. O. C. Willis	Beaufort, N. C.	Morehead City, N. C.
4	Fsh.	1	30	F. J. Weltrick	Seattle, Wash.	801-2 Arotlo Building.
5	Pas.	3	30	Arthur B. Tunning	Vineyard Haven, Mass.	Nantucket, Mass.
6	Frt.	1	20	Coca Cola Bottling Co.	Mobile, Ala.	200 North Royal Street.
7	Tow.	2	27	West Bay Naval Stores & Lumber Co. (Fla.)	Pensacola, Fla.	St. Andrews, Fla.
8	Cod.	1	5	George W. Benner	Rockland, Me.	Port Clyde, Me.
9	Pas.	1	10	Morris D. Bleber	Philadelphia, Pa.	Neshaminy, Pa.
10	Frt.	3	60	C. A. Johnson	Jacksonville, Fla.	Arlington, Fla.
11	Pit.	3	100	Robert F. Sawyer	Key West, Fla.	421 Grinnell Street.
12	Pas.	1	15	Lee County (Arkansas)	Memphis, Tenn.	Marianna, Ark.
13	Pas.	2	24	H. Carstensen	Los Angeles, Calif.	Redondo Beach, Calif.
14	Fsh.	1	16	John Eden	Tacoma, Wash.	Yoman, Wash.
15	Fsh.	3	9	Bert J. Le Clair	Milwaukee, Wis.	Jacksonport, Wis.
16	Frt.	1	12	Richard H. Gibb	Seattle, Wash.	Route 3, Box 6.
17	Tow.	1	55	Boston, Cape Cod & New York Canal Co. (Mass.)	New Bedford, Mass.	Bourne, Mass.
18	Pas.	4	40	A. A. Hernage	Los Angeles, Calif.	Santa Monica, Calif.
19	Fsh.	8	230	O'Hara Bros. Co.	Boston, Mass.	New Fish Pier.
20	Oys.	2	24	Charles W. Collins	Cape Charles, Va.	Chincoteague, Va.
21	Tow.	1	b 55	Harbor Tug & Barge Co. (Calif.)	San Francisco, Calif.	Mission Street Wharf.
22	Frt.	2	50	Peninsular Terminal Co. (Fla.)	Miami, Fla.	Fisher's Properties Building.
23	Pas.	1	65	Charles W. Collins	Cape Charles, Va.	Chincoteague, Va.
24	Fsh.	5	60	Portsmouth Fisheries Co. (N. C.)	Wilmington, N. C.	Southport, N. C.
25	Tow.	2	32	Ashland Refining Co. (Ky.)	Louisville, Ky.	Ashland, Ky.
26	Tow.	7	150	E. H. R. Green	New York, N. Y.	111 Broadway.
27	Tow.	1	30	Clara M. Hamill	San Francisco, Calif.	2050 Kearny Street.
28	Fsh.	3	24	Atlantic Coast Fisheries Corporation (N. Y.)	Provincetown, Mass.	16 Exchange Street.
29	Tow.	2	75	Huron Contracting Co. (Mich.)	Port Huron, Mich.	Alpena, Mich.
30	Tnk.	18	720	Beacon Oil Co. (Mass.)	Boston, Mass.	Everett, Mass.
31	Frt.	1	50	William Wurst	New York, N. Y.	Bay Ridge Fishing Club (B).
32	Fsh.	1	30	J. J. Clark	Seattle, Wash.	South Bend, Wash.
33	Fsh.	2	7	Lincoln F. Perry	New Bedford, Mass.	West Yarmouth, Mass.
34	Oys.	6	25	Burton S. Robbins	Philadelphia, Pa.	Port Norris, N. J.
35	Frt.	5	50	Andriana Theo. Malaris	Tampa, Fla.	Tarpon Springs, Fla.
36	Oys.	4	15	L. D. Somers	Crisfield, Md.	Ewell, Md.
37	Frt.	2	24	Geo. W. Clark	Washington, N. C.	Aurora, N. C.
38	Pas.	1	37	William G. Conley	New York, N. Y.	Amityville, N. Y.
39	Fsh.	2	25	Arthur Anderson Fish Co. (Oreg.)	Astoria, Oreg.	112 Front Street.
40	Oys.	3	150	Long Island Oyster Farms (N. Y.)	New York, N. Y.	Northport, N. Y.
41	Pas.	1	20	Quincy Sand Co. (Ill.)	Chicago, Ill.	Quincy, Ill.
42	Frt.	1	40	A. L. Bramble	Norfolk, Va.	1301 Graydon Avenue.
43	Pas.	1	40	Phil Kegel	Chicago, Ill.	519 West North Avenue.
44	Frt.	3	25	William M. Copp	Beaufort, S. C.	Spring Island, S. C.
45	Tow.	1	40	A. H. Caples	Seattle, Wash.	Long Beach, Wash.
46	Pas.	1	25	Edward S. Conover	Philadelphia, Pa.	Atlantic City, N. J.
47	Pit.	7	140	O. P. Rankin	Astoria, Oreg.	861 Irving Avenue.
48	Fsh.	1	10	W. E. Walker	Galveston, Tex.	305 Twentieth Street.
49	Fsh.	1	50	Robert Lindenberger	Juneau, Alaska	Craig, Alaska.
50	Fsh.	7	85	Slavke Ivancic	Los Angeles, Calif.	San Pedro, Calif.
51	Pas.	3	150	Ocean Holding Corporation (N. Y.)	New York, N. Y.	153 Remsen Street (B.).
52	Fsh.	1	22	Jesse Moore	Philadelphia, Pa.	Bridgeton, N. J.
53	Fsh.	1	16	D. H. Morgan	Seattle, Wash.	Everett, Wash.
54	Fsh.	8	90	Fred Hassel	Ketchikan, Alaska	
55	Fsh.	3	36	E. E. Sheppard	Savannah, Ga.	521 East Fortieth Street.
56	Fsh.	2	20	E. L. Hoyt	Newport, Oreg.	
57	Frt.	1	40	Ragnar E. E. Anderson	San Francisco, Calif.	Pier 19.
58	Pas.	3	65	Alfred Johnson	Philadelphia, Pa.	Cape May, N. J.
59	Pas.	2	70	Joseph Moravoc, jr.	New York, N. Y.	Astoria, N. Y.
60	Pas.	2	15	J. E. Stillwagon	do.	Far Rockaway, N. Y.
61	Fsh.	4	900	Alessandro S. Pepe	Boston, Mass.	Somerville, Mass.
62	Pas.	2	30	Mrs. Elsie Smith	New York, N. Y.	Seaford, N. Y.
63	Fsh.	2	24	Joseph M. Phillips	Newport News, Va.	Hampton, Va.
64	Tow.	2	20	Anton Olsen	Seattle, Wash.	Everett, Wash.
65	Pas.	2	21	George W. Lowe	Evansville, Ind.	Leavenworth, Ind.
66	Tow.	3	50	Ponce Lighter Co. (P. R.)	San Juan, P. R.	Ponce, P. R.
67	Frt.	3	60	B. G. Berrien	Bridgeport, Conn.	471 Seaview Avenue.
68	Tow.	2	36	Frank P. Gandy	Philadelphia, Pa.	Atlantic City, N. J.
69	Fsh.	1	50	Columbia River Packers Association (Oreg.)	Astoria, Oreg.	252 Front Street.
70	Fsh.	4	37	Emil E. Boschke	Milwaukee, Wis.	827 Grove Street.
71	Fsh.	4	27	George McCann	Corpus Christi, Tex.	620 Water Street.
72	Fsh.	3	100	Chas. P. Hutchinson	Seattle, Wash.	Rainier Grand Hotel.
73	Fsh.	5	16	T. Duffy	Beaufort, N. C.	Morehead City, N. C.

* Formerly ga. y. Sea Hornet III.

* Formerly ga. s. Smith Brothers.

Motor Vessels

Line No.	Official No.	Signal letters	Rig	Name of vessel	Tonnage		Register dimensions			When built	Where built
					Gross	Net	Length	Breadth	Depth		
					Feet						
1	208337		Ga. s.	Comet.....	12	9	32.6	9.6	3.6	1910	Chicago, Ill.....
2	215116		Ol. s.	Comet.....	41	33	56.0	15.4	6.7	1917	Tacoma, Wash.....
3	219023		Ga. w.	Comet.....	23	23	65.0	15.8	3.0	1919	Williston, N. Dak.....
4	226014		Ga. s.	Comet.....	13	9	37.1	12.0	4.6	1926	Sitka, Alaska.....
5	210938		Ga. w.	Comet No. 2.....	11	11	63.0	12.9	2.3	1913	Hanging Rock, Ohio.....
6	221093		Ga. w.	Comet No. 3.....	21	14	67.0	14.8	2.4	1921	do.....
7	219472		Ga. s.	Comfort.....	16	14	36.6	11.7	4.4	1919	Seattle, Wash.....
8	220514		Ga. s.	Comfort.....	7	5	30.4	10.7	3.3	1907	Canarsie, N. Y.....
9	222412		Ga. s.	Comfort.....	6	5	27.1	10.2	3.1	1922	Dias Creek, N. J.....
10	222487		Ga. s.	Comfort.....	14	11	38.0	12.8	5.2	1922	Stonington, Conn.....
11	223170		Ga. s.	Comfort.....	12	8	36.8	10.2	5.0	1912	Newark, N. J.....
12	223132		Ga. s.	Comfort.....	10	6	40.4	11.4	2.7	1923	Beaumont, Tex.....
13	226459		Ga. s.	Comfort.....	17	12	42.4	15.6	5.9	1927	Elizabeth, N. J.....
14	127246		Ga. s.	Commander.....	47	40	68.0	16.4	5.8	1898	Baltimore, Md.....
15	203732		Ga. s.	Commander.....	11	8	40.5	12.9	5.5	1906	Friendship, Me.....
16	213265		Ga. s.	Commander.....	32	22	62.2	14.4	6.6	1916	Gig Harbor, Wash.....
17	215241		Ga. s.	Commander.....	36	20	61.2	24.1	4.4	1917	Morehead City, N. C.....
18	125145		Ga. s.	Commodore.....	25	22	58.0	18.4	5.0	1873	Islip, N. Y.....
19	126973		Ga. s.	Commodore.....	8	8	38.0	13.8	3.6	1893	Galveston, Tex.....
20	127370		Ga. s.	Commodore.....	27	27	61.5	18.4	4.4	1899	Beaufort, N. C.....
21	127653		Ga. s.	Commodore.....	13	10	45.0	12.6	3.0	1902	Atlantic City, N. J.....
22	205078		Ga. s.	Commodore.....	12	6	44.0	10.2	4.4	1908	Orange, Tex.....
23	208445		Ga. s.	Commodore.....	23	19	51.0	16.9	4.6	1911	Patchogue, N. Y.....
24	209057		Ga. s.	Commodore.....	12	8	34.5	11.2	4.3	1912	Seattle, Wash.....
25	210265		Ga. s.	Commodore.....	8	7	41.4	9.7	3.2	1912	Fish Egg, Alaska.....
26	225673		Ol. s.	Commodore.....	56	38	64.3	16.4	7.8	1926	Seattle, Wash.....
27	211100		Ga. w.	Commodore Duncan.....	27	23	62.8	14.8	3.7	1913	Cedar Bayou, Tex.....
28	126160		Ga. s.	Commodore J. G. Hill.....	15	10	37.7	15.2	4.1	1883	Bayport, N. Y.....
29	211238		Ga. s.	Commoner.....	7	5	33.0	10.0	4.0	1913	Mantowoc, Wis.....
30	207628		Ga. s.	Commonwealth.....	88	60	92.0	22.5	9.1	1910	Tacoma, Wash.....
31	225500		Ga. s.	Comodore.....	8	6	40.7	12.3	3.1	1926	Punta Gorda, Fla.....
32	202045		Ga. w.	Companion.....	14	10	45.3	12.4	4.0	1905	Astoria, Ore.....
33	207687		Ga. s.	Companion.....	13	9	35.0	11.8	3.5	1910	Port Madison, Wash.....
34	210396		Ga. s.	Comrade.....	7	5	32.5	8.0	3.0	1912	Chicago, Ill.....
35	211776		Ol. s.	Comrade.....	29	28	48.5	11.9	7.0	1913	West De Pere, Wis.....
36	217257		Ga. s.	Comrade.....	9	7	36.6	10.1	6.2	1916	Tacoma, Wash.....
37	218984		Ga. s.	Comrade.....	8	6	32.6	9.8	4.3	1919	Creosote, Wash.....
38	207264		Ga. s.	Concord.....	13	9	36.3	11.3	4.6	1910	Seattle, Wash.....
39	217333		Ga. w.	Concord.....	33	13	51.8	14.0	2.3	1918	Houma, La.....
40	226590		Ol. s.	Concord.....	55	37	62.0	16.3	7.7	1927	Seattle, Wash.....
41	204567		Ga. s.	Concordia.....	11	7	45.0	7.0	2.6	1907	Decatur, Wash.....
42	213963		Ga. s.	Condor.....	37	12	64.4	15.7	6.3	1916	Oakland, Calif.....
43	221992		Ga. s.	Condor.....	12	11	35.0	12.2	4.0	1922	Mystic, Conn.....
44	225295		Ga. s.	Condor II.....	11	9	37.0	11.4	4.7	1926	Bay Center, Wash.....
45	210212		Ol. s.	Confidence.....	36	25	55.6	15.6	6.1	1912	Gig Harbor, Wash.....
46	212373		Ga. s.	Congress.....	15	7	60.8	13.8	3.7	1914	Gwynn, Va.....
47	212376		Ga. s.	Congress.....	22	15	43.0	14.0	5.6	1914	Tacoma, Wash.....
48	222032		Ga. s.	Congress.....	42	28	61.2	15.5	7.2	1919	Los Angeles, Calif.....
49	209190		Ga. s.	Conqueror.....	33	22	63.5	16.3	5.3	1911	Jonesport, Me.....
50	211244		Ga. s.	Conqueror.....	24	11	53.0	14.3	6.0	1913	Rockport, Mass.....
51	226233		Ga. s.	Conquest.....	15	12	37.1	11.0	5.9	1926	San Francisco, Calif.....
52	220912		Ga. s.	Consolidated.....	10	7	37.7	10.0	3.9	1920	Delanco, N. J.....
53	226397		Ol. s.	Consolidated.....	69	30	83.5	17.0	8.6	1927	Damariscotta, Me.....
54	207072		Ga. s.	Constance.....	15	10	37.5	10.8	4.6	1909	Winslow, Wash.....
55	220172		Ga. s.	Constance.....	18	12	35.5	10.5	6.1	1925	Florence, Ala.....
56	212369		Ga. s.	Constance C.....	6	6	30.1	9.9	4.0	1913	Noank, Conn.....
57	127625		Ol. s.	Constellation.....	137	89	107.6	25.4	11.2	1902	Essex, Mass.....
58	211928		Ga. s.	Constitution.....	57	39	64.0	17.6	8.8	1914	Seattle, Wash.....
59	222965		Ga. s.	Content.....	9	6	44.2	11.4	4.5		Unknown.....
60	126038		Ga. s.	Contest.....	12	12	38.1	16.8	4.0	1882	Northport, N. Y.....
61	206405		Ga. s.	Continental.....	10	7	36.7	11.6	4.9	1909	Stockton, Calif.....
62	209198		Ga. s.	Continental.....	33	22	63.5	16.3	5.3	1911	Jonesport, Me.....
63	204889	KW MJ	Ga. s.	CONTRA COSTA.....	832	497	190.1	37.2	12.3	1908	San Francisco, Calif.....
64	224352		Ga. w.	Contrary.....	12	6	39.3	12.2	2.9	1924	Houma, La.....
65	215255		Ga. s.	Convention.....	23	20	45.0	13.4	6.0	1917	Poulsbo, Wash.....
66	209451		Ga. s.	Convoy.....	14	12	37.0	15.3	5.0	1911	Tottenville, N. Y.....
67	77237		Ga. s.	Conway Bros.....	41	28	57.2	16.6	6.9	1896	do.....
68	127350		Ga. s.	Cooch.....	35	20	65.0	17.4	5.3	1899	Beaufort, N. C.....
69	209705		Ga. s.	Cook Inlet.....	30	24	47.8	13.4	5.6	1912	Tacoma, Wash.....
70	224528		Ol. s.	Cooldge.....	39	31	57.8	15.9	6.6	1925	Seattle, Wash.....
71	226450		Ol. s.	Cooldge II.....	53	36	63.7	16.5	7.4	1927	do.....
72	215049		Ga. s.	Coon.....	7	6	27.0	8.3	3.0	1914	Leland, Mich.....
73	222739		Ol. s.	Coos Bay.....	34	20	62.9	16.2	6.2	1923	Sacramento, Calif.....

1 Formerly ga. s. Jacob M. Heath.

2 Formerly ga. s. {^a Hidden Inlet.
^b Pysht.

Line No.	Service	Crew	Horse-power	Name of owner	Home port	Address of owner
1	Fsh.	2	18	Frank Ropke.....	Chicago, Ill.....	Fiftieth Street and Lake Michigan.
2	Fsh.	7	50	Libby, McNeill & Libby (Me.).....	Seattle, Wash.....	465 California Street.
3	Fer.	2	40	Merton Sherk.....	Pembina, N. Dak.....	Meckling, S. Dak.
4	Fsh.	2	20	Peter Kitka.....	Juneau, Alaska.....	Sitka, Alaska.
5	Tow.	1	40	I. R. O. Sand & Gravel Co. (Ohio).....	Cincinnati, Ohio.....	Ironton, Ohio.
6	Tow.	1	50	Ashland Sand & Gravel Co. (Ky.).....	Louisville, Ky.....	Ashland, Ky.
7	Fsh.	2	18	H. H. Crowley.....	Seattle, Wash.....	4220 Third Avenue NW.
8	Msc.	1	20	Thomas Walttaker.....	New York, N. Y.....	Whitestone, N. Y.
9	Pas.	1	6	Thomas H. Douglass.....	Philadelphia, Pa.....	Dias Creek, N. J.
10	Fsh.	1	40	Fred Ostman.....	New London, Conn.....	Stonington, Conn.
11	Pas.	1	20	George H. Freo.....	New York, N. Y.....	184 West Fifty-fourth Street.
12	Tow.	1	35	Mrs. Mary B. Kahl.....	Port Arthur, Tex.....	Beaumont, Tex.
13	Pas.	3	45	Bernhard Daenzer.....	Newark, N. J.....	Elizabeth, N. Y.
14	Fsh.	6	60	J. & J. W. Elsworth Co. (N. J.).....	New York, N. Y.....	Foot Pike Street.
15	Fsh.	4	16	Willie S. Smith.....	Philadelphia, Pa.....	Atlantic City, N. J.
16	Fsh.	8	40	Sarah Bortz.....	Seattle, Wash.....	3212 East Spruce Street.
17	Pas.	3	30	Ocean Holding Corporation (N. Y.).....	New York, N. Y.....	153 Remsen Street (B.).
18	Oys.	5	60	J. & J. W. Elsworth Co. (N. J.).....	do.....	Foot Pike Street.
19	Fsh.	2	14	Mrs. B. D. Jackson.....	Galveston, Tex.....	Port Lavaca, Tex.
20	Frt.	2	30	E. E. Bennett.....	Norfolk, Va.....	
21	Pas.	2	40	Jos. B. Mack.....	Philadelphia, Pa.....	Morton, Pa.
22	Msc.	2	50	M. T. Ball.....	Port Arthur, Tex.....	
23	Fsh.	3	50	Henry Wright.....	New York, N. Y.....	Rockaway, N. Y.
24	Fsh.	1	10	Booth Fisheries Co. (Del.).....	Seattle, Wash.....	600 Marion Building.
25	Fsh.	1	20	George Hamilton.....	Juneau, Alaska.....	Craig, Alaska.
26	Fsh.	8	90	Matt Botica.....	Seward, Alaska.....	Seldovia, Alaska.
27	Pas.	2	4	H. Marques.....	Houston, Tex.....	
28	Msc.	1	50	William Janus.....	Perth Amboy, N. J.....	Atlantic Highlands, N. J.
29	Pas.	1	27	Arthur Olson.....	Chicago, Ill.....	3745 Seminary Avenue.
30	Fsh.	17	100	Booth Fisheries Co. (Del.).....	Seattle, Wash.....	Pier 11-B.
31	Fsh.	2	15	T. C. Crosland.....	Tampa, Fla.....	Punta Gorda, Fla.
32	Pas.	2	50	A. G. Wooten.....	Seattle, Wash.....	Anacortes, Wash.
33	Fsh.	3	12	North Coast Packing Co. (Wash.).....	Seward, Alaska.....	
34	Frt.	1	24	Robert Danner.....	Chicago, Ill.....	Logan Square.
35	Ptl.	3	45	State Game and Fish Department (Ga.).....	Brunswick, Ga.....	Atlanta, Ga.
36	Msc.	1	12	Frank J. Prueschoff.....	Petersburg, Alaska.....	
37	Fsh.	3	10	J. R. Archibald.....	Seattle, Wash.....	Anacortes, Wash.
38	Fsh.	1	25	Pacific American Fisheries (Me.).....	Juneau, Alaska.....	Excursion Inlet, Alaska.
39	Tow.	2	30	H. C. Minor, estate of.....	New Orleans, La.....	Houma, La.
40	Fsh.	8	90	Dominick Branica.....	Seattle, Wash.....	3853 Twenty-third Avenue SW.
41	Pas.	1	20	H. P. Grant.....	do.....	1424 Eleventh Avenue.
42	Fsh.	1	110	Alaska Packers Association.....	San Francisco, Calif.....	111 California Street.
43	Fsh.	2	22	Antonio de Sousa.....	New London, Conn.....	Stonington, Conn.
44	Fsh.	1	16	Charles Walne.....	Seattle, Wash.....	Bay Center, Wash.
45	Fsh.	6	60	Clarence V. Payne.....	Ketchikan, Alaska.....	
46	Frt.	4	25	W. L. Majette.....	Norfolk, Va.....	Hickory, Va.
47	Fsh.	8	20	Joe Dragovich.....	Seattle, Wash.....	Everett, Wash.
48	Fsh.	8	80	Gustav Anderson.....	Los Angeles, Calif.....	San Pedro, Calif.
49	Frt.	2	65	Seacoast Canning Co. (Me.).....	Eastport, Me.....	Sea Street.
50	Frt.	2	24	Alfred L. Young.....	Boston, Mass.....	Arlington, Mass.
51	Frt.	1	b 14	Sawyer Y. Monckton.....	San Francisco, Calif.....	319 Main Post Office Building.
52	Frt.	1	21	Sigurd E. Andreassen.....	New York, N. Y.....	1651 Cropsey Avenue (B).
53	Fsh.	4	120	Consolidated Lobster Co. (Mass.).....	Boston, Mass.....	280 Northern Avenue.
54	Ten.	2	24	Selmer Jacobsen.....	Juneau, Alaska.....	
55	Pas.	2	75	T. L. Ginn.....	Nashville, Tenn.....	Florence, Ala.
56	Frt.	2	10	Asa H. Clark.....	New London, Conn.....	Mystic, Conn.
57	Fsh.	18	100	William H. Jordon Vessels Co. (Mass.).....	Gloucester, Mass.....	375 Main Street.
58	Fsh.	14	75	Martin Ekron.....	Ketchikan, Alaska.....	
59	Pas.	4	16	Joseph Balmes.....	Philadelphia, Pa.....	Manayunk, Pa.
60	Oys.	1	30	Lillian A. Merwin.....	New Haven, Conn.....	Millford, Conn.
61	Frt.	1	80	Frederik Olsen.....	San Francisco, Calif.....	120 Cole Street.
62	Frt.	2	65	Seacoast Canning Co. (Me.).....	Eastport, Me.....	Sea Street.
63	Tnk.	10	652	Standard Oil Co. of California (Del.).....	San Francisco, Calif.....	225 Bush Street.
64	Tow.	2	20	R. R. Barrow.....	New Orleans, La.....	Houma, La.
65	Fsh.	5	20	Anton Ulla.....	Seattle, Wash.....	1815 Twenty-seventh Avenue W.
66	Frt.	2	30	Wesley B. Smith.....	New York, N. Y.....	Baldwin, N. Y.
67	Tow.	4	250	Stanwood Towing Co. (N. J.).....	do.....	17 Battery Place.
68	Tow.	18	50	Roanoke Railroad & Lumber Co. (N. C.).....	New Bern, N. C.....	
69	Fsh.	4	50	Cook Inlet Packing Co. (Wash.).....	Seattle, Wash.....	405 Pioneer Boulevard.
70	Fsh.	5	50	Carl Overby.....	Ketchikan, Alaska.....	Port Walter, Alaska.
71	Fsh.	8	100	do.....	do.....	do.
72	Fsh.	2	10	Fred Anderson.....	Grand Haven, Mich.....	Ieland, Mich.
73	Tow.	1	165	Pacific States Lumber Co. (Del.).....	San Francisco, Calif.....	351 California Street.

Motor Vessels

Line No.	Official No.	Signal letters	Rlg	Name of vessel	Tonnage		Register dimensions			When built	Where built
					Gross	Net	Length	Breadth	Depth		
					Feet			Feet			
1	223514		Ga. s.	Coos King	18	7	48.0	12.0	4.8	1923	Marshfield, Oreg.
2	214228		Ga. s.	Coos River	7	5	37.2	8.2	3.0	1916	do.
3	204191		Ga. s.	Cootor	16	11	42.0	16.5	2.5	1906	Jacksonville, Fla.
4	200472		Ga. s.	Copla	11	5	43.4	11.4	4.0	1909	Friendship, Me.
5	127740		Ga. s.	Cora	13	9	40.0	9.8	3.8	1903	Astoria, Oreg.
6	216724		Ga. s.	Cora	14	12	39.0	11.0	4.0	1918	Ketchikan, Alaska
7	225780		Ga. s.	Cora	11	8	30.0	10.0	5.7	1920	Troy, N. Y.
8	215407		Ol. s.	Cora II	17	8	41.4	13.8	4.0	1917	Savannah, Ga.
9	212470		Ga. s.	Cora II	15	8	47.1	13.0	4.5	1914	Eastport, Me.
10	204734		Ga. s.	Cora Edna	9	7	36.7	8.8	2.7	1907	Fernandina, Fla.
11	126454		Ga. s.	Cora and Albert	7	6	27.0	12.5	3.7	1887	Edgartown, Mass.
12	5830		Ga. s.	Cora L. Grilling	11	10	38.3	15.3	3.7	1870	Greenport, N. Y.
13	125055		Ga. s.	Coral	34	32	54.7	19.5	5.3	1878	Port Jefferson, N. Y.
14	212327		Ga. s.	Coral	17	7	48.2	13.4	4.5	1914	Poquoson, Va.
15	210363		Ga. s.	Corans	9	6	36.7	11.0	3.0	1905	Chauvin, La.
16	201338		Ga. s.	Corbett	14	13	47.2	13.8	2.4	1904	Wilmington, N. C.
17	212015		Ga. s.	Cordelia D.	8	6	32.0	9.0	3.4	1912	Wrangell, Alaska
18	223554		Ga. s.	Cordelia	13	12	32.7	10.0	2.6	1923	Fort Henry, Tenn.
19	220184		Ga. w.	Cordelia	37	23	63.4	16.0	3.0	1926	do.
20	213926		Ga. s.	Cordova	51	32	74.7	18.2	3.8	1916	Seattle, Wash.
21	214440		Ga. s.	Corean	7	5	39.0	10.8	2.9	1916	Apalachicola, Fla.
22	224102		Ga. s.	Corinne	10	7	36.3	11.0	4.8	1920	Naknek, Alaska
23	127124		Ga. s.	Corinthia	27	24	66.8	11.7	5.0	1896	New York, N. Y.
24	215559	LIIVB	Ol. s.	Corinthian	161	97	112.6	23.9	10.8	1917	Esser, Mass.
25	211202		Ga. s.	Corliss	19	13	41.6	12.9	5.4	1913	Tacoma, Wash.
26	201449		Ga. s.	Corinorant	15	7	45.0	11.8	5.4	1893	Gloucester, Mass.
27	214003		Ga. s.	Cormorant	27	14	57.9	14.5	6.5	1916	Boothbay, Me.
28	76052		Ga. s.	Cornelia	19	9	44.7	17.0	4.5	1886	Goshen, N. J.
29	204028		Ga. s.	Cornelia Pauline	9	7	40.0	14.3	2.8	1907	Bon Secour, Ala.
30	125314		Ol. s.	Cornell	79	53	91.5	17.9	7.3	1874	Philadelphia, Pa.
31	208766		Ga. s.	Cornell	12	8	28.4	9.2	4.6	1911	San Pedro, Calif.
32	210938		Ol. s.	Cornell No. 20	68	46	75.6	17.8	7.6	1893	Rondout, N. Y.
33	136782		Ga. s.	Cornell No. 41	124	84	85.7	21.0	10.4	1900	Wilmington, Del.
34	219311		Ga. s.	Cornwallis	61	37	62.8	24.0	7.2	1919	Achilles, Va.
35	207806		Ga. s.	Corona	36	19	59.0	16.2	9.9	1910	Seattle, Wash.
36	126373		Ga. s.	Coronado	308	222	100.0	26.0	9.2	1836	San Francisco, Calif.
37	203948		Ga. s.	Corsair	14	13	38.0	14.0	5.1	1907	Friendship, Me.
38	204978		Ga. s.	Corsair	12	10	45.0	9.9	3.5	1903	New Haven, Conn.
39	4809		Ga. s.	Costa Diva	13	11	40.9	12.7	4.6	1800	Newtown, N. Y.
40	219945		Ol. s.	Costa Rica	39	26	53.2	15.1	7.4	1920	Tacoma, Wash.
41	204079		Ga. s.	Coston	25	11	55.0	15.8	4.0	1907	Pocomoke City, Md.
42	214748		Ga. s.	Cougar	40	31	56.1	15.1	7.0	1917	Tacoma, Wash.
43	210881		Ga. s.	Countess	21	16	60.2	10.5	4.0	1912	Sacramento, Calif.
44	226227		Ol. s.	Courageous	77	52	71.1	19.8	8.3	1926	Milford, Del.
45	222544		Ga. s.	Courier	22	11	50.3	12.9	5.1	1897	Norfolk, Va.
46	207712		Ga. s.	Court House	15	13	37.3	10.6	4.0	1910	Westville, N. J.
47	224236		Ga. s.	Coushatta	25	25	59.0	27.8	2.6	1924	Coushatta, La.
48	105853		Ga. s.	Covington	34	26	56.8	22.2	4.2	1879	St. Tammany Parish, La.
49	127195		Ga. s.	Cozy	39	37	61.2	23.5	4.3	1897	Northport, N. Y.
50	203572		Ga. s.	Cozy	12	9	40.8	12.9	3.3	1906	Sanford, Va.
51	205994		Ga. s.	Craftsman	7	5	37.5	9.6	2.6	1909	Wanohese, N. O.
52	214893		Ga. s.	Crano	41	15	68.0	16.8	6.1	1917	Oakland, Calif.
53	221865		Ga. s.	Cravenco	35	23	64.9	18.4	4.0	1920	Morohend City, N. C.
54	202902		Ga. s.	Creol	14	10	50.0	12.8	4.7	1906	Decatur, Wash.
55	204060		Ga. s.	Creol Brothers	12	11	39.4	13.0	3.3	1908	Apalachicola, Fla.
56	127219		Ga. s.	Crescent	21	14	49.9	15.3	5.3	1897	Coupoville, Wash.
57	127543		Ga. s.	Crescent	14	12	46.5	13.6	3.9	1901	Rockaway Beach, N. Y.
58	201171		Ga. s.	Crescent	13	9	37.5	14.0	6.1	1904	Friendship, Me.
59	203273		Ga. s.	Crescent	14	12	34.4	11.4	4.0	1905	Groton, Conn.
60	209580		Ga. s.	Crescent	14	9	58.4	12.4	2.0	1912	Grand Chenier, La.
61	209935		Ga. s.	Crescent	11	9	35.0	12.0	3.6	1899	La Porte, Tex.
62	212971		Ol. s.	Crescent	21	14	57.5	16.0	4.1	1915	San Diego, Calif.
63	218709		Ga. s.	Crescent	12	3	33.1	10.8	5.2	1919	Tacoma, Wash.
64	225991		Ga. s.	Crescent	9	8	36.8	9.0	3.6	1921	Piedmont, Wash.
65	224472		Ol. s.	Crescent No. 1	85	47	61.7	22.5	6.4	1925	Antioch, Calif.
66	222731		Ga. s.	Crescent No. 2	33	16	55.8	16.8	6.2	1926	Oakland, Calif.
67	221172		Ga. s.	Creosoto	31	21	49.9	13.0	8.2	1921	Seattle, Wash.
68	203077		Ga. s.	Crest	8	6	30.7	9.2	3.6	1906	Somerses, Mass.
69	224666		Ol. s.	Crest	35	24	51.2	13.9	8.8	1925	Seattle, Wash.
70	126910		Ga. s.	Crocket	11	8	29.2	13.2	5.2	1892	Harrison, N. J.
71	200446		Ga. s.	¹⁰ Crocket	18	12	52.8	12.3	4.4	1909	Seattle, Wash.
72	209555		Ga. s.	Crocket	10	7	41.8	10.7	4.0	1912	do.

¹ Formerly ga. s. Charlotte Chase.² Formerly U. S. Immigration ga. s. Corinthian.³ Formerly ga. s. Jay.⁴ Formerly ga. s. Charlie Lawrence.⁵ Formerly ol. s. Frank.⁶ Formerly st. s. Eli B. Conline.

Line No.	Serv-ice	Crew	Horse-power	Name of owner	Home port	Address of owner
1	Tow.	1	110	Carl Egenhoff.....	Marshfield, Oreg.....	
2	Pas.	1	30	J. J. Ott.....	do.....	Allegany, Oreg.
3	Frt.	1	15	Charles A. Clark.....	Jacksonville, Fla.....	Lancaster Terrace.
4	Frt.	2	25	Lyle D. Newman.....	Bar Harbor, Me.....	Manset, Me.
5	Fsh.	1	10	Volney A. Anderson.....	Astoria, Oreg.....	Stella, Wash.
6	Fsh.	2	12	Alaska Consolidated Canneries (Del.).....	Ketchikan, Alaska.....	
7	Pas.	1	60	John J. Murphy.....	Albany, N. Y.....	Troy, N. Y.
8	Fsh.	2	40	Mrs. Ella Walker.....	Savannah, Ga.....	220 Oglethorpe Avenue.
9	Frt.	2	25	Portland Products Co.....	Portland, Me.....	South Portland, Me.
10	Tow.	2	20	L. W. Treisback.....	Jacksonville, Fla.....	1425 Herschell Street.
11	Frt.	1	15	Winfield L. Sulls.....	Providence, R. I.....	Warwick, R. I.
12	Fsh.	3	24	Frank A. Ruckett.....	New York, N. Y.....	Greenport, N. Y.
13	Frt.	1	10	Claude Sinclair Tucker.....	Newport, R. I.....	Portsmouth, R. I.
14	Wrk.	1	14	James S. D. Cumming.....	Newport News, Va.....	Hampton, Va.
15	Oys.	2	3	Blum and Bergeron Co.....	New Orleans, La.....	Houma, La.
16	Pas.	1	32	George W. Corbett.....	St. Augustine, Fla.....	76 Marine Street.
17	Pas.	1	16	Trevor Davis.....	Juneau, Alaska.....	
18	Pas.	2	44	J. F. Buchanan.....	Paducah, Ky.....	Hymon, Ky.
19	Pas.	4	15	H. B. Barrows.....	Nashville, Tenn.....	Port Henry, Tenn.
20	Fsh.	3	75	New England Fish Co. (Me.).....	Boston, Mass.....	44 Boston Fish Pier.
21	Fsh.	2	10	W. J. Harrell.....	Apalachicola, Fla.....	
22	Fsh.	2	45	C. P. Hale.....	Seward, Alaska.....	Naknek, Alaska.
23	Tow.	2	50	W. Frank Davis.....	Philadelphia, Pa.....	Atlantic City, N. J.
24	Fsh.	23	200	Gorton Pew Vessels Co. (Mass.).....	Gloucester, Mass.....	Rowe Square.
25	Fsh.	6	20	Booth Fisheries Co. (Del.).....	Seattle, Wash.....	Marion Building.
26	Fsh.	7	37	Frederick B. Hale.....	Boston, Mass.....	9 Haviland Street.
27	Fsh.	9	45	James M. Burke.....	Provincetown, Mass.....	72 Commercial Street.
28	Oys.	6	18	Lore Corson.....	Philadelphia, Pa.....	Delmont, N. J.
29	Frt.	3	24	M. C. Buzbee.....	Mobile, Ala.....	Bromley, Ala.
30	Tow.	7	330	Cornell Steamboat Co. (N. Y.).....	Albany, N. Y.....	Kingston, N. Y.
31	Fsh.	1	20	George E. Boswick.....	San Diego, Calif.....	3620 India Street.
32	Tow.	8	240	Cornell Steamboat Co. (N. Y.).....	Albany, N. Y.....	Kingston, N. Y.
33	Tow.	10	90	do.....	do.....	Do.
34	Fer.	3	60	County of Georgetown.....	Georgetown, S. C.....	
35	Fsh.	5	50	John Courage.....	Seattle, Wash.....	8609 Fifty-fifth Street South.
36	Msc.	5	80	Frank Lloyd Productions (N. Y.).....	Los Angeles, Calif.....	
37	Msc.	3	15	Leroy V. Sprouse.....	Miami, Fla.....	Pier 4, City Docks.
38	Frt.	2	75	C. R. Pease.....	Miami, Fla.....	1820 Dade Boulevard.
39	Frt.	6	25	Central Fish & Oyster Co. (Fla.).....	Tampa, Fla.....	St. Petersburg, Fla.
40	Fsh.	7	65	Frank Grgas.....	Los Angeles, Calif.....	San Pedro, Calif.
41	Fsh.	4	50	S. S. Coston.....	Newport News, Va.....	Hampton, Va.
42	Fsh.	7	100	Mitchell Kullis.....	Seattle, Wash.....	Bellingham, Wash.
43	Pas.	1	100	San Francisco-Sacramento R. R. Co. (Calif.).....	San Francisco, Calif.....	Oakland, Calif.
44	Tow.	5	360	Merritt-Chapman & Scott Corporation (Del.).....	New York, N. Y.....	17 Battery Place.
45	Tow.	2	60	Charleston Lighterage & Transfer Co. (S. C.).....	Charleston, S. C.....	Middle Atlantic Wharf.
46	Pas.	2	22	Ernest Adams.....	Philadelphia, Pa.....	Millville, N. J.
47	Fer.	2	42	James Florane.....	New Orleans, La.....	Coushatta, La.
48	Frt.	5	30	William C. Tschirn.....	do.....	2402 South Roman Street.
49	Frt.	2	50	Thomas Rogers.....	New York, N. Y.....	Sayville, N. Y.
50	Frt.	1	24	United States Shipping Board.....	Norfolk, Va.....	
51	Frt.	1	15	Wilmington Wood Products Co.....	Wilmington, N. C.....	
52	Fsh.	1	110	Alaska Packers Association. (Calif.).....	San Francisco, Calif.....	111 California Street.
53	Frt.	6	50	Virginia Carolina Chemical Co. (Va.).....	New Bern, N. C.....	
54	Fsh.	1	30	Arthur Eugene Larson.....	Ketchikan, Alaska.....	
55	Frt.	2	16	J. F. Creel.....	Apalachicola, Fla.....	
56	Tow.	2	40	O. M. Guldjord.....	Seattle, Wash.....	702 West Fifty-fifth Street.
57	Oys.	2	25	Edward G. Kost.....	Bridgeport, Conn.....	Stratford, Conn.
58	Fsh.	1	32	Louis Vincent.....	New Bedford, Mass.....	19 Nelson Street.
59	Frt.	2	10	Sol Balter.....	Bridgeport, Conn.....	83 Baldwin Street.
60	Frt.	2	21	Peter Dyson.....	New Orleans, La.....	Pecan Island, La.
61	Frt.	1	24	W. E. Hamilton.....	Houston, Tex.....	Lovett Boulevard.
62	Pas.	1	80	Star and Crescent Boat Co. (Calif.).....	San Diego, Calif.....	Foot Broadway.
63	Fsh.	2	20	Alfred Svensen.....	Portland, Oreg.....	1150 Glenn Avenue.
64	Tow.	1	20	Johnson Tug & Barge Co. (Wash.).....	Port Angeles, Wash.....	212 North Laurel Street.
65	Frt.	4	125	F. E. Booth Co. (Calif.).....	San Francisco, Calif.....	110 Market Street.
66	Fsh.	1	b 125	do.....	do.....	Do.
67	Frt.	3	100	Pacific Creosoting Co. (Wash.).....	Seattle, Wash.....	Northern Life Building.
68	Pas.	2	30	Joseph J. O'Connell.....	Fall River, Mass.....	180 River Street.
69	Tow.	3	135	Wagner Tug Boat Co. (Wash.).....	Seattle, Wash.....	Fifteenth West and Emerson Street.
70	Msc.	2	20	Seaweed Fishing Club (N. Y.).....	New York, N. Y.....	Fiftieth Street and Tenth Avenue.
71	Tow.	4	100	Columbia Contract Co. (Oreg.).....	Portland, Oreg.....	
72	Msc.	1	50	Frank C. Coggins.....	Juneau, Alaska.....	Sitka, Alaska.

⁷ Formerly U. S. Navy ga. s. Courier.

⁸ Formerly ga. s. Addie Pads.

⁹ Formerly ga. s. H. I. Covington.

¹⁰ Formerly ga. s. Sonloyett.

Line No.	Official No.	Signal letters	Rlg	Name of vessel	Tonnage		Register dimensions			When built	Where built
					Gross	Net	Length	Breadth	Depth		
					Feet						
1	127523		Ga. s.	Crockett	63	44	64.5	24.2	5.3	1901	San Francisco, Calif.
2	219479		Ga. s.	Crocodile	14	13	56.2	12.3	2.7	1919	Holly Hill, Fla.
3	206729		Ol. s.	Crosby No. 1	14	10	37.9	11.6	3.6	1909	Seattle, Wash.
4	224839		Ol. s.	Crosline	443	301	143.7	48.0	13.9	1925	do.
5	214700		Ga. s.	Cross Sound	7	6	33.0	9.0	4.2	1917	do.
6	209204		Ga. s.	Crowley No. 4	9	6	40.0	11.6	4.4	1911	Oakland, Calif.
7	205164		Ga. s.	Crowley No. 6	15	10	40.4	16.2	4.0	1908	San Francisco, Calif.
8	205170		Ga. s.	Crowley No. 7	15	10	49.5	16.2	4.0	1908	do.
9	216023		Ga. s.	Crowley No. 8	14	10	42.4	11.8	5.8	1917	do.
10	213030		Ol. s.	Crowley No. 9	60	34	76.5	19.5	8.2	1916	Oakland, Calif.
11	212817		Ga. s.	Crowley No. 10	12	8	42.3	11.2	5.2	1914	do.
12	212818		Ga. s.	Crowley No. 11	12	8	42.3	11.2	5.2	1914	do.
13	213137		Ga. s.	Crowley No. 12	13	9	44.4	12.1	5.2	1915	Oakland, Oreg.
14	217064		Ga. s.	Crowley No. 15	14	9	42.6	11.8	5.5	1918	San Francisco, Calif.
15	213138		Ga. s.	Crowley No. 16	13	9	44.4	12.1	5.2	1915	Oakland, Calif.
16	212960		Ga. s.	Crowley No. 17	38	23	59.8	20.0	6.3	1915	do.
17	212961		Ga. s.	Crowley No. 18	38	23	59.8	20.0	6.3	1915	do.
18	217326		Ga. s.	Crowley No. 19	73	49	70.5	21.5	8.2	1918	Rolph, Calif.
19	127285		Ol. s.	Crowley No. 20	41	28	75.0	18.5	7.0	1898	San Francisco, Calif.
20	210875		Ga. s.	Crowley No. 22	29	19	52.0	15.0	6.2	1912	Oakland, Calif.
21	210600		Ga. s.	Crowley No. 25	15	10	51.3	10.7	5.5	1901	San Francisco, Calif.
22	220039	LWNQ	Ol. s.	CROWN CITY	5,428	3,374	410.0	54.4	27.2	1920	Los Angeles, Calif.
23	212563		Ga. s.	Cruiser	12	8	37.6	12.2	5.6	1914	Los Angeles, Calif.
24	215607		Ga. s.	Cruiser	15	12	36.2	15.0	4.9	1917	Patchogue, N. Y.
25	127128		Ga. s.	Crusader	7	6	25.0	11.6	3.5	1896	Osterville, Mass.
26	206596		Ga. s.	Cruso	207	162	86.6	20.4	8.8	1909	Chicago, Ill.
27	127194		Ga. s.	Crusoe	14	11	37.0	14.0	4.7	1897	Freeport, N. Y.
28	207839		Ga. s.	Crustacean	12	12	45.0	15.2	4.0	1910	Swans Island, Me.
29	224630		Ol. s.	Crystal	9	6	31.2	9.9	4.5	1925	Tacoma, Wash.
30	127224		Ga. s.	Crystal Wave	57	49	47.7	16.8	5.5	1898	Wilmington Island, Ga.
31	202213		Ga. s.	Crystal Wave	14	9	51.4	11.7	5.1	1905	Watertown, Mass.
32	127373		Ga. s.	Cub	19	13	45.0	12.0	5.0	1898	San Francisco, Calif.
33	226178		Ga. s.	Cuba	11	7	32.2	11.2	2.1	1924	Houma, La.
34	219339		Ga. s.	Cubanola	8	5	37.8	11.9	2.8	1916	Cut Off, La.
35	219905	LWHT	Ol. s.	CUBORE	6,891	4,222	450.6	57.2	34.0	1920	Quincy, Mass.
36	216374		Ga. s.	Cuckoo	8	6	32.2	9.2	4.0	1918	Gig Harbor, Wash.
37	219540	LVMO	Ol. s.	Culburra	2,353	1,776	261.7	46.6	21.7	1918	Olympia, Wash.
38	209269		Ol. s.	Culebra	68	58	77.1	21.1	9.7	1911	Pensacola, Fla.
39	127608		Ga. s.	Cultivator	14	10	44.2	15.5	4.0	1902	Quincy, Mass.
40	127568		Ga. s.	Cumberland	7	7	28.8	10.8	5.7	1901	Friendship, Me.
41	208240		Ga. s.	Cumberland	63	43	83.1	17.4	7.4	1910	Morehead City, N. C.
42	224488		Ol. s.	Cummins	7	6	32.9	8.8	4.0	1925	Seattle, Wash.
43	225093		Ol. s.	Cummins	13	9	47.6	10.2	6.1	1925	Los Angeles, Calif.
44	127488		Ga. s.	Cupid	14	11	45.6	15.0	4.6	1900	Patchogue, N. Y.
45	213673		Ga. s.	Cupid	7	6	32.6	9.2	3.8	1911	Seattle, Wash.
46	126170		Ga. s.	Curlew	35	31	66.0	19.6	5.5	1883	Pocomoke City, Md.
47	127080		Ga. s.	Curlew	26	18	59.4	14.6	6.0	1895	Millbridge, Me.
48	219790		Ga. s.	Curlew	11	7	34.2	10.5	4.9	1920	Seattle, Wash.
49	219915		Ga. s.	Curlew	56	14	72.8	17.5	6.3	1920	Oakland, Calif.
50	223326		Ga. s.	Curlew	9	9	32.4	9.3	3.5		Unknown
51	223432		Ga. s.	Curlew	10	7	37.7	13.1	3.8		do.
52	223542		Ga. s.	Curlew	22	18	41.8	13.3	5.9	1924	Seattle, Wash.
53	223479		Ga. s.	Curtis	16	10	49.9	13.5	3.8	1923	Westland, Va.
54	221382		Ga. s.	Cutter	8	6	36.6	9.2	4.2	1911	New York, N. Y.
55	220800		Ga. s.	Cutty Sark	27	18	51.4	13.9	6.8	1920	Ilwaco, Wash.
56	219831		Ol. s.	OUYAMEL FRUIT Co. BARGE No. 3.	311	201	120.4	33.0	8.8	1920	Violet, La.
57	221048		Ol. s.	OUYAMEL FRUIT Co. BARGE No. 4.	328	215	120.4	33.0	8.8	1920	do.
58	207794		Ga. s.	Cycle	10	9	37.3	10.4	4.5	1910	Port Republic, N. J.
59	127551		Ga. s.	Cyclone	19	8	48.0	13.3	3.7	1901	Mappsburg, Va.
60	221526		Ga. w.	Cyclone	14	14	63.0	10.6	2.6	1921	Loudon, Tenn.
61	220543		Ol. s.	CYCOL	161	93	112.5	25.0	6.4	1920	Bay Point, Calif.
62	212948		Ga. s.	Cydonia	63	43	68.0	19.2	8.6	1915	Seattle, Wash.
63	126829		Ga. s.	Cygnat	6	6	25.9	12.7	3.8	1887	Newport, R. I.
64	213990		Ga. s.	Cygnat	10	6	34.5	10.1	3.5	1910	Boston, Mass.
65	225545		Ga. s.	Cynthia	10	6	35.6	11.9	4.3	1926	Bridgeton, N. J.
66	208967		Ga. s.	Cynthia	8	7	27.5	8.8	3.3	1907	Sturgeon Bay, Wis.
67	222085		Ga. s.	Cypress	9	7	34.4	9.0	3.4	1922	Palatka, Fla.
68	224097		Ol. s.	Cypress	44	30	60.4	14.9	5.9	1925	Bellingham, Wash.
69	214631		Ga. s.	Cyrene	15	13	40.0	11.6	4.3	1916	Tacoma, Wash.
70	127025		Ga. s.	Czar	7	7	29.0	13.0	3.6	1894	Warwick, R. I.
71	217146		Ga. w.	D. & G.	27	15	42.0	10.6	2.7	1918	Beardstown, Ill.
72	157175		Ga. s.	D. Dussault	55	51	76.5	18.3	5.0	1886	Sandusky, Ohio.

¹ Formerly ga. s. Paladini Brothers.

² Formerly ga. s. {^a Edna O.
^b Rolph.

Line No.	Service	Crew	Horse-power	Name of owner	Home port	Address of owner
1	Frt.	2	40	Erikson Navigation Co. (Calif.)	San Francisco, Calif.	Pier 5.
2	Pas.	2	120	B. F. McCoy	St. Augustine, Fla.	Holly Hill, Fla.
3	Tow.	2	65	A. T. Horrocks	Seattle, Wash.	1018 West Blaine Street.
4	Fer.	8	600	Crosby Direct Line Ferries (Wash.)	do.	Colman Building.
5	Mso.	1	20	S. H. Vevelstad	Juneau, Alaska	
6	Tow.	1	40	San Francisco Bridge Co. (Calif.)	San Francisco, Calif.	14 Montgomery Street.
7	Frt.	1	b. 65	Crowley Launch & Tugboat Co. (Calif.)	San Francisco, Calif.	Mission Street Wharf.
8	Pas.	1	50	do.	do.	Do.
9	Tow.	1	50	do.	do.	Do.
10	Tow.	4	200	do.	do.	Do.
11	Pas.	1	50	do.	do.	Do.
12	Tow.	1	50	do.	do.	Do.
13	Frt.	1	50	do.	do.	Do.
14	Frt.	1	50	do.	do.	Do.
15	Frt.	1	100	do.	do.	Do.
16	Pas.	1	100	do.	do.	Do.
17	Pas.	1	100	do.	do.	Do.
18	Pas.	1	160	do.	do.	Do.
19	Pas.	1	200	do.	do.	Do.
20	Frt.	2	100	do.	do.	Do.
21	Pas.	1	100	do.	do.	Do.
22	Frt.	40	b2, 700	U. S. Shipping Board	Los Angeles, Calif.	
23	Pas.	2	35	Southwestern Shipbuilding Co. (Calif.)	do.	
24	Wrk.	2	45	Merritt-Chapman & Scott Corporation (Del.)	New York, N. Y.	17 Battery Place.
25	Cod.	1	10	James E. Smith	Vineyard Haven, Mass.	Nantucket, Mass.
26	Frt.	6	80	Carson, Pirie, Scott & Co. (Ill.)	Chicago, Ill.	300 West Adams Street.
27	Fsh.	2	50	Benedict F. May	New York, N. Y.	City Island, N. Y.
28	Frt.	1	30	Maynard T. Horrick	Bar Harbor, Me.	Swans Island, Me.
29	Fsh.	4	15	W. H. Lanphear	Seattle, Wash.	4015 Sixteenth Avenue SW.
30	Frt.	4	24	Chatham Oyster Co. (Ga.)	Beaufort, S. C.	
31	Pas.	2	42	Joseph J. O'Connell	Fall River, Mass.	180 River Street.
32	Frt.	3	35	Aarnout Castel	Nome, Alaska	
33	Fsh.	2	14	Dave Thomas	New Orleans, La.	Derwick, La.
34	Oys.	2	6	Amaday Cheramle	do.	Cut Off, La.
35	Frt.	38	b2, 500	Guaranty Trust Co. (N. Y.)	New York, N. Y.	140 Broadway.
36	Fsh.	2	18	Joe Walla	Seattle, Wash.	Fletcher Bay, Wash.
37	Frt.	24	1, 000	Pacific Motorship Co. (Me.)	do.	1519 Railroad Avenue South.
38	Fsh.	8	48	Warren Fish Co. (Fla.)	Pensacola, Fla.	Baylen Street Wharf.
39	Mcs.	3	36	Cape Cod Oyster Farms Co.	Provincetown, Mass.	Well Fleet, Mass.
40	Mso.	1	8	C. J. Grinn	Bridgeport, Conn.	Fairfield, Conn.
41	Fsh.	5	50	Wesley Robinson	Fernandina, Fla.	St. Marys, Ga.
42	Fsh.	2	12	F. C. Emel	Seattle, Wash.	Seabeck, Wash.
43	Pas.	2	75	F. O. Vall	Los Angeles, Calif.	San Pedro, Calif.
44	Oys.	4	28	S. O. Grimshaw	New York, N. Y.	East Hampton, L. I.
45	Fsh.	2	25	W. M. Speck	Seattle, Wash.	Yakima, Wash.
46	Oys.	2	37	Gerald D. Harrington	Philadelphia, Pa.	Port Norris, N. J.
47	Frt.	3	80	William Underwood Co.	Jonesport, Me.	
48	Fsh.	2	16	John Brygger	Seattle, Wash.	3240 West Fifty-seventh Street.
49	Tow.	4	120	Alaska Packers Association (Calif.)	San Francisco, Calif.	111 California Street.
50	Fsh.	3	40	Henry Whildin	Philadelphia, Pa.	Millville, N. J.
51	Pas.	1	6	Clinton Young	New York, N. Y.	Babylon, N. Y.
52	Fsh.	5	30	Daniel M. Helam	Seattle, Wash.	132 North Eightieth Street.
53	Fsh.	3	25	T. G. Julian	Reedville, Va.	Palmer, Va.
54	Mso.	2	15	John Liello	New York, N. Y.	168 Union Street.
55	Fsh.	2	65	Bellingham Canning Co. (Wash.)	Port Angeles, Wash.	Bellingham, Wash.
56	Frt.	8	200	Cuyamel Fruit Co. (S. D.)	New Orleans, La.	Masonic Temple.
57	Frt.	11	200	do.	do.	Do.
58	Fsh.	1	24	Oscar L. Bradford	Philadelphia, Pa.	Fortescue, N. J.
59	Oys.	2	24	Henry M. Terry	Cape Charles, Va.	Exmore, Va.
60	Frt.	2	30	John J. Lutz Manufacturing Co.	Chattanooga, Tenn.	Loudon, Tenn.
61	Tnk.	3	160	Associated Oil Co. (Calif.)	San Francisco, Calif.	79 New Montgomery Street.
62	Fsh.	4	175	Fidalgo Island Packing Co. (Me.)	Seattle, Wash.	Anacortes, Wash.
63	Fsh.	1	25	Peter Busalacchi	Boston, Mass.	307 Harrison Avenue.
64	Pas.	1	24	George O. Davis	do.	Rockland, Mass.
65	Pas.	1	24	William J. Gehring	Philadelphia, Pa.	Fortescue, N. J.
66	Fsh.	3	8	Daniel Henry	Milwaukee, Wis.	Marinette, Wis.
67	Tow.	6	28	Wilson Cypress Co. (Fla.)	Jacksonville, Fla.	Palatka, Fla.
68	Fsh.	3	80	Bellingham Canning Co. (Wash.)	Seattle, Wash.	Bellingham, Wash.
69	Frt.	1	12	W. C. Wight	Tacoma, Wash.	Sylvan, Wash.
70	Frt.	1	7	Saloma E. Locke	Providence, R. I.	Comesett, R. I.
71	Tow.	1	25	Virgil S. DeWitt	Peoria, Ill.	Beardstown, Ill.
72	Drg.	4	40	Port Clinton Lumber & Coal Co. (Ohio)	Sandusky, Ohio	Port Clinton, Ohio.

¹ Formerly ga. s. Christopher Columbus.

⁴ Formerly ga. s. Hazel.

⁵ Formerly British ga. s. Culburra.

⁶ Formerly U. S. Navy ga. s. 1106.

⁷ Formerly U. S. Navy ga. s. 1014.

Motor Vessels

Line No.	Official No.	Signal letters	Rlg	Name of vessel	Tonnage		Register dimensions			When built	Where built
					Gross	Net	Length	Breadth	Depth		
					Feet			Feet			
1	214823		Ga. s.	D. McDonald	36	24	60.5	15.1	4.0	1917	Seattle, Wash.
2	221484		Ga. w.	D. A. B. (steel)	24	24	63.0	16.0	3.0	1921	Jeffersonville, Ind.
3	204901		Ga. s.	D. A. Drake	34	18	59.5	16.0	5.0	1908	San Francisco, Calif.
4	203182		Ga. s.	D. B. C. III	30	25	59.4	11.0	4.0	1906	Muskegon, Mich.
5	222538		Ga. s.	D. B. Jackson	11	7	43.5	11.2	3.7	1922	Deltaville, Va.
6	226609		Ga. s.	D. C. Mulhall	43	43	70.5	18.4	5.7	1907	Liverpool, Nova Scotia
7	157434		Ga. s.	D. E. Robertson	7	6	37.5	12.1	3.1	1895	Morgan City, La.
8	208489		Ga. s.	D. H. Penton	12	7	42.0	10.3	4.0	1911	Morhead City, N. C.
9	223421		Ol. s.	D. M. Renton	68	35	79.8	17.0	9.8	1923	Los Angeles, Calif.
10	6924		Ga. s.	D. P. Mulford	30	24	54.0	18.3	5.1	1876	Bridgeton, N. J.
11	157388		Ga. s.	D. R. Meekins	9	6	49.0	12.4	3.1	1893	Taylor's Island, Md.
12	224024		Ol. s.	D. T. L. No. 1	42	28	59.2	15.5	7.3	1925	Norfolk, Va.
13	223389		Ga. w.	D. W. Bowker	41	26	60.1	18.2	4.5	1923	Camden, Ark.
14	204366		Ga. s.	D. Y. C. III	13	11	45.5	10.6	3.6	1907	Detroit, Mich.
15	157101		Ga. s.	D. Neer Taylor	23	15	60.3	15.8	4.3	1883	Messongo, Va.
16	214240		Ga. s.	Dacla	78	42	80.1	22.1	9.5	1916	Essex, Mass.
17	221369		Ga. w.	Daddy Q	38	35	47.2	10.0	2.8	1920	Peach Orchard, Ark.
18	213130		Ga. s.	Dagmar	14	9	45.3	11.5	4.2	1914	Beaver Bay, Minn.
19	222552		Ol. s.	Dagny	36	18	63.5	16.6	6.7	1922	Thomaston, Me.
20	208908		Ga. s.	Dahlia	10	9	27.0	8.8	3.4	1910	Gills Rock, Wis.
21	212644		Ga. s.	Dahlia	38	32	58.7	18.5	5.3	1914	Paulsboro, N. J.
22	219557		Ga. s.	Dally	34	26	53.7	14.2	6.5	1919	Seattle, Wash.
23	157245		Ga. s.	Daisy	6	5	34.0	10.0	4.0	1889	Patchogue, N. Y.
24	157642		Ga. s.	Daisy	12	6	45.2	16.8	3.3	1901	Smyrna, N. C.
25	157681		Ga. s.	Daisy	33	28	55.9	15.9	5.7	1902	Ballard, Wash.
26	215561		Ga. s.	Daisy	10	7	28.8	9.2	3.5	1911	Manitowoc, Wis.
27	220239		Ga. w.	Daisy	10	7	34.0	8.9	3.1	1920	Paradise, Ky.
28	221823		Ga. s.	Daisy	10	7	32.2	10.5	3.6	1919	Lavallette, N. J.
29	224300		Ga. s.	Daisy	19	16	43.6	13.8	6.4	1924	Delanco, N. J.
30	226222		Ol. s.	Daisy	53	36	62.8	16.9	7.0	1927	Seattle, Wash.
31	224237		Ga. s.	Daisy B	8	5	32.9	11.0	2.7	1922	Montegut, La.
32	223827		Ga. s.	Daisy M	13	9	44.3	11.8	4.5	1917	Los Angeles, Calif.
33	213269		Ol. s.	Daisy V	9	6	35.0	10.2	2.8	1915	Southport, N. C.
34	157050		Ga. s.	Daisy E. Smith	53	46	65.4	20.0	5.2	1881	New Haven, Conn.
35	211262		Ga. s.	Dakota	33	17	63.3	14.0	3.4	1913	Williston, N. Dak.
36	223065		Ga. s.	Dakota	19	13	49.2	13.4	3.4	1922	Morgan City, La.
37	210671		Ga. s.	Damfino	13	9	36.8	10.5	4.0	1911	Oshkosh, Wis.
38	207507		Ga. w.	Dan	13	8	60.0	12.4	2.3	1910	Seattle, Wash.
39	217221		Ga. s.	Dan K	17	15	64.5	16.0	2.6	1918	Calro, Ill.
40	157595		Ga. s.	Dana Beale	9	7	45.0	14.0	3.0	1901	Cape Charles, Va.
41	222054		Ga. s.	Dandellon	10	7	31.5	10.8	4.2	1921	Hoonah, Alaska.
42	204330		Ga. s.	Dandy	8	6	31.9	12.0	4.8	1907	Surry, Me.
43	206809		Ga. s.	Dandy	8	5	42.6	10.5	3.2	1894	Peekskill, N. Y.
44	219041		Ga. s.	Dandy	6	5	33.4	10.3	3.0	1916	Barcelona, N. Y.
45	218429		Ga. s.	Danet	9	7	35.2	9.3	4.1	1919	Seattle, Wash.
46	225918		Ol. s.	DAN HARDIE	259	176	106.5	33.1	11.2	1926	Baltimore, Md.
47	157646		Ga. s.	Daniel Cressle	15	10	45.6	17.5	3.9	1901	Belhaven, N. C.
48	226062		Ol. s.	DANIEL McCOOL	649	378	147.0	33.1	13.9	1926	Manitowoc, Wis.
49	157597		Ga. s.	Daniel M. Bateman	18	10	44.4	16.2	4.4	1901	Leesburg, N. J.
50	90113		Ol. s.	Dannio	14	9	40.7	14.4	5.5	1869	Philadelphia, Pa.
51	225137		Ol. s.	Dante Allghieri	26	10	53.4	14.4	6.3	1925	Damariscotta, Me.
52	225975		Ga. s.	Daphno	20	13	62.5	14.0	4.1	1926	Deltaville, Va.
53	157145		Ga. s.	Daphne	16	11	40.5	16.0	6.2	1885	Brooklyn, N. Y.
54	225658		Ga. s.	Daphne	8	6	35.4	9.8	2.9	1926	Atlantic, N. C.
55	221843		Ga. s.	Dardanella	19	13	41.2	12.8	5.8	1921	Nellita, Wash.
56	222684		Ga. w.	Dardanella	14	12	62.5	10.0	1.6	1922	Grantsville, W. Va.
57	226704		Ol. s.	Dare	38	30	61.6	18.0	4.0	1927	Norfolk, Va.
58	214170		Ga. s.	Daring	11	8	37.0	11.6	4.0	1916	Raymond, Wash.
59	224495		Ol. s.	Daring	15	10	43.1	10.3	5.5	1925	Decatur, Wash.
60	208937		Ga. s.	Darlne	7	7	28.4	9.4	3.6	1905	Jackson Harbor, Wis.
61	222515		Ga. w.	Darling	19	10	45.0	12.0	2.4	1922	Pittsburgh, Pa.
62	211108		Ol. s.	Dart	15	10	50.0	11.0	4.6	1913	Lockmoor, La.
63	125863		Ga. s.	Darwin	11	6	40.2	13.2	4.0	1880	Madisonville, La.
64	6667		Ga. s.	Dauntless	19	18	45.0	18.0	4.7	1870	Greenport, N. Y.
65	157387		Ga. s.	Dauntless	7	6	28.7	11.4	3.3	1893	Cedar Grove, Tex.
66	157495		Ga. s.	Dauntless	11	7	35.3	13.9	3.7	1897	Willapa, Wash.
67	202914		Ga. s.	Dauntless	40	27	76.0	12.8	6.0	1906	Long Island City, N. Y.
68	220391		Ol. s.	Dauntless	12	9	30.8	11.3	3.2	1920	Jacksonville, Fla.

¹ Formerly sloop Quock See Wo.

² Formerly British-ga. s. D. C. Mulhall.

³ Formerly ga. s. Endurance.

^a ga. s. Henry L. Marshall.

^b Formerly British gay Henry L. Marshall.

^c ga. s. Henry L. Marshall.

Line No.	Service	Crew	Horse-power	Name of owner	Home port	Address of owner
1	Fsh.	2	35	Shepard Point Packing Co. (Wash.)	Seattle, Wash.	Colman Building.
2	Tow.	1	60	Consumers Mining Co. (Pa.)	Pittsburgh, Pa.	Harmarville, Pa.
3	Frt.	2	50	Helen L. Ayres	San Francisco, Calif.	2240 McKinley Avenue, Berkeley, Calif.
4	Pas.	2	70	Henry F. Fink	Detroit, Mich.	8860 East Jefferson Avenue.
5	Frt.	2	12	A. A. Jackson	Reedville, Va.	Daltynville, Va.
6	Fsh.	5	18	Charles Lorenzo Smith	New York, N. Y.	113 West One hundred and fourteenth Street.
7	Fsh.	2	8	James S. Morgan	New Orleans, La.	Pecan Island, La.
8	Frt.	3	50	C. B. St. George	Wilmington, N. C.	Southport, N. C.
9	Tow.	1	350	Wilmington Transportation Co. (Calif.)	Los Angeles, Calif.	Wilmington, Calif.
10	Frt.	3	20	Mary Elizabeth Hayden	Alexandria, Va.	Coast, Va.
11	Oys.	2	14	R. D. Larrimore	Annapolis, Md.	Edgewater, Md.
12	Tow.	7	320	Diesel Towing Line (N. Y.)	New York, N. Y.	44 Whitehall Street.
13	Tow.	2	100	St. Louis & Southwestern R. R. Co.	Memphis, Tenn.	Pino Bluff, Ark.
14	Fer.	1	70	A. G. Liggett & Son Co. (Mich.)	Detroit, Mich.	Belle Isle, Park, Mich.
15	Msc.	1	15	J. H. Townsend	Baltimore, Md.	836 North Fulton Avenue.
16	Fsh.	17	90	John Chishold Vessels Co. (Mass.)	Gloucester, Mass.	35 Wharf Street.
17	Tow.	3	25	Henry Quellmalz Lumber & Manufacturing Co. (Mo.)	Memphis, Tenn.	Peach Orchard, Ark.
18	Fsh.	2	18	Edward Mattson	Duluth, Minn.	Beaver Bay, Minn.
19	Fsh.	4	95	Olaf Anderson	Vineyard Haven, Mass.	Nantucket, Mass.
20	Fsh.	4	7	Arthur Wehorg	Milwaukee, Wis.	Fillson Bay, Wis.
21	Frt.	2	20	Norman L. Riggin	Baltimore, Md.	Georgetown, Md.
22	Fsh.	6	50	C. M. Rolie	Seattle, Wash.	133 West Seventy-seventh Street.
23	Frt.	1	20	Andrew Radel Oyster Co. (Conn.)	Bridgeport, Conn.	South Norwalk, Conn.
24	Frt.	2	20	Gas Engine & Boat Corporation (Va.)	Norfolk, Va.	First Street.
25	Frt.	3	50	Aleutian Livestock Co. (Del.)	Unalaska, Alaska	
26	Fsh.	2	24	William H. Joberg	Grand Haven, Mich.	Manistique, Mich.
27	Pas.	1	12	Erasmus Smith	Louisville, Ky.	Paradise, Ky.
28	Fsh.	2	35	Hogan Hansen	Perth Amboy, N. J.	Manasquan, N. J.
29	Fsh.	2	65	Ira A. Edwards	New London, Conn.	Waterford, Conn.
30	Fsh.	5	90	Buchan Holman Packing Co. (Wash.)	Ketchikan, Alaska	Port Armstrong, Alaska.
31	Fsh.	2	18	J. Adam Pelanger	New Orleans, La.	Montegut, La.
32	Pas.	1	40	Daisy Monstad	Los Angeles, Calif.	San Pedro, Calif.
33	Fsh.	2	36	Anna I. Parker	Wilmington, N. C.	Southport, N. C.
34	Fsh.	6	100	Long Island Oyster Farms (N. Y.)	New York, N. Y.	Northport, N. Y.
35	Tow.	3	120	Standard Box Co. (Receiver)	Baton Rouge, La.	
36	Fsh.	2	30	John Poplach	New Orleans, La.	Empire, La.
37	Msc.	1	24	Central Transportation Co. (Ind.)	Chicago, Ill.	1051 Insurance Exchange Building.
38	Frt.	2	40	O. G. Flinger	Seward, Alaska	Fairbanks, Alaska.
39	Tow.	1	60	John M. Kurtz	St. Louis, Mo.	Caputhersville, Mo.
40	Oys.	2	10	J. W. Dryden, jr.	Newport News, Va.	Pequoson, Va.
41	Fsh.	1	10	Frank Wilson	Juneau, Alaska	Hoonah, Alaska.
42	Frt.	1	8	Fred Snow	South West Harbor, Me.	Stonington, Me.
43	Frt.	1	50	August Ferenczi	New York, N. Y.	Port Richmond, N. Y.
44	Fsh.	2	20	Fred B. Jones	Buffalo, N. Y.	Westfield, N. Y.
45	Fsh.	2	20	Carl I. Pollack	Seattle, Wash.	2838 West Fifty-eighth Street.
46	Fer.	5	b 360	Peninsula Terminal Co. (Fla.)	Miami, Fla.	Miami Beach, Fla.
47	Frt.	1	20	W. H. Hopkins	Washington, N. C.	Oriental, N. C.
48	Frt.	14	b 480	Cement Transit Co. (Mich.)	Grand Haven, Mich.	Grand Rapids, Mich.
49	Oys.	5	18	E. McClellan Hannors	Philadelphia, Pa.	Newport, N. J.
50	Msc.	2	90	Frederick Snare Corporation	New York, N. Y.	114 Liberty Street.
51	Fsh.	5	45	Phillip Ventimiglia	Boston, Mass.	Medford, Mass.
52	Frt.	2	36	Marvln Drower	Cape Charles, Va.	Saxis, Va.
53	Frt.	3	15	Frank Ruf	New York, N. Y.	Astoria, N. Y.
54	Frt.	2	24	Winston Hill	Beaufort, N. C.	Atlantic, N. C.
55	Msc.	1	30	Ada Shaffer	Juneau, Alaska	
56	Pas.	2	20	J. O. Williams	Pittsburgh, Pa.	Grantsville, W. Va.
57	Fer.	2	60	Roanoke Ferry Co. (N. C.)	Manteo, N. C.	Wanchese, N. C.
58	Pas.	1	40	Standard Tow Boat Co. (Wash.)	Seattle, Wash.	South Bend, Wash.
59	Fsh.	2	40	Wm. H. F. Reed	do.	Decatur, Wash.
60	Fsh.	3	8	George Nelson	Milwaukee, Wis.	Detroit Harbor, Wis.
61	Tow.	1	25	Charles Zubik	Pittsburgh, Pa.	Duquesne Way, Pa.
62	Tow.	1	60	Clooney Construction & Towing Co. (La.)	New Orleans, La.	Westlake, La.
63	Pas.	2	20	Corino Valllungo	do.	941 Touro Street.
64	Frt.	1	48	Henry C. Greenhaigh	Providence, R. I.	428 Wikenden Street.
65	Frt.	1	12	O. A. Lehman	Houston, Tex.	c/o Bering Cortes Hardware Co.
66	Pas.	1	20	H. J. Barbey	Astoria, Oreg.	Flavel, Oreg.
67	Pas.	4	75	G. N. Brown	Cape Vincent, N. Y.	Clayton, N. Y.
68	Tow.	2	45	Parkhill Dredging Co.	Jacksonville	Durkee Building.

* Formerly ga. s. ^a Minnie.
 { ^b J. McAtcer.

* Formerly ga. s. Carmella.

Line No.	Official No.	Signal letters	Rtg	Name of vessel	Tonnage		Register dimensions			When built	Where built
					Gross	Net	Length	Breadth	Depth		
							Feet	Feet	Feet		
1	220512		Ga. s.	Dauntless	13	11	39.9	9.4	3.3	1920	Atlantic, N. C.
2	222013		Ga. s.	Dauntless	11	9	40.0	7.7	4.0	1922	St. Louis, Mo.
3	221228		Ga. s.	Dauphin	68	20	74.8	16.9	6.0	1913	Gulfport, Miss.
4	213557		Ga. w.	David	7	6	44.4	11.7	1.9	1915	Parkersburg, W. Va.
5	157047		Ga. s.	David K. Akin	50	46	66.5	22.8	4.6	1882	Nyack, N. Y.
6	223230		Ol. s.	David P. Fleming	68	35	79.8	17.0	9.8	1923	Los Angeles, Calif.
7	220363		Ol. s.	Davidson	14	9	48.9	11.0	4.6	1920	Norfolk, Va.
8	221232		Ga. s.	Davidson	14	8	48.3	10.2	4.0	1912	Brooklyn, N. Y.
9	211932		Ga. s.	Dawn	30	20	63.5	14.4	6.6	1914	Lockmoor, La.
10	214275		Ol. s.	Dawn	14	9	42.8	12.0	3.7	1916	Sausalito, Calif.
11	210272		Ga. s.	Dawn	151	79	109.5	26.2	10.8	1919	Essex, Mass.
12	222545		Ga. s.	Dawn	13	11	35.0	10.2	6.6	1922	Essex, Conn.
13	224056		Ga. w.	Dawn	39	33	53.6	13.8	2.5	1924	Newport, Ark.
14	214191	LOKH	Ol. s.	DAWNLITE	1,976	1,601	252.0	43.7	21.2	1910	Toledo, Ohio
15	205163		Ol. s.	Daylight	16	9	49.2	15.2	4.5	1908	Oakland, Calif.
16	215141		Ga. s.	Daylight	38	30	63.5	15.1	6.7	1917	Tacoma, Wash.
17	214568	LONB	Ol. s.	DAYLITE	1,976	1,601	252.0	43.7	21.9	1916	Toledo, Ohio
18	224271		Ga. s.	Dayton	11	7	40.0	11.3	3.1	1924	Newcouper, Wash.
19	222407		Ol. s.	Daytona	65	50	60.9	20.3	4.6	1922	New Berlin, Fla.
20	225269		Ol. s.	DAYTONA BEACH NO. 1	54	46	59.9	22.5	4.5	1925	Charleston, S. C.
21	209473		Ga. s.	Dazlayno	13	8	31.5	10.5	3.7	1910	Tacoma, Wash.
22	211498		Ga. s.	Dean	13	6	48.3	13.0	4.1	1910	Lake Charles, La.
23	211855		Ga. s.	Debs	18	12	39.0	12.2	4.6	1913	Seattle, Wash.
24	224527		Ga. s.	Deception Pass	41	30	60.8	24.6	5.5	1924	do.
25	157640		Ga. s.	Decker	10	8	37.5	11.6	3.4	1890	Freeport, N. Y.
26	201077		Ga. s.	Decomph	9	7	31.0	12.2	3.8	1904	Stratford, Conn.
27	200503		Ga. s.	Decorah	39	26	59.5	16.8	7.0	1911	Seattle, Wash.
28	213920		Ga. s.	Dee	13	9	48.9	14.3	4.0	1916	Astoria, Oreg.
29	218145		Ol. s.	Deep Sea	52	35	70.6	18.0	6.5	1919	Friday Harbor, Wash.
30	223090		Ga. s.	Deepwater	8	7	32.4	12.2	3.1	1896	Portland, Me.
31	200371		Ga. s.	Deeper Waterways	10	13	42.4	12.0	4.7	1910	Bridgeport, Conn.
32	157594		Ga. s.	Defender	18	18	44.0	15.3	6.4	1900	Gloucester, Mass.
33	203634		Ga. s.	Defender	14	7	56.0	11.0	3.6	1906	Lake Charles, La.
34	212077		Ga. s.	Defender	25	17	40.1	13.1	5.1	1914	Seattle, Wash.
35	216435		Ga. s.	Defender	9	5	31.2	10.7	6.0	1906	Southport, Me.
36	219976		Ga. s.	Defense	26	20	47.6	13.4	6.3	1920	Seattle, Wash.
37	221332		Ga. s.	Defn	10	8	37.7	11.1	3.6	1921	Leonardo, N. J.
38	157320		Ga. s.	Defiance	7	6	29.0	12.8	3.0	1891	Patchogue, N. Y.
39	204154		Ga. s.	Defiance	7	5	37.0	9.4	3.8	1907	Seattle, Wash.
40	212105		Ga. s.	Defiance (composite)	87	87	91.8	22.5	10.3	1914	Bath, Me.
41	215358		Ga. s.	Defiance	27	18	47.2	13.4	6.3	1917	Tacoma, Wash.
42	218163		Ga. s.	Defiance	14	12	38.4	10.5	3.4	1919	Warroad, Minn.
43	223853		Ga. s.	Defiance	9	6	35.7	11.8	4.1	1924	Bridgeton, N. J.
44	226306		Ol. s.	Defiance	444	295	156.6	49.2	13.6	1927	Gig Harbor, Wash.
45	226049		Ga. s.	Defy	13	12	37.9	12.5	5.4	1926	Ketchikan, Alaska
46	214843		Ga. s.	De Foo	23	16	42.0	11.7	7.5	1917	San Diego, Calif.
47	157651		Ga. s.	De Haro	9	6	32.4	8.8	3.2	1902	Whatcom, Wash.
48	224687		Ol. s.	De Lito	14	6	45.5	12.4	4.9	1925	San Diego, Calif.
49	225932		Ol. s.	Del-Mar-Va	103	72	74.4	22.0	7.8	1926	Ruark, Va.
50	208764		Ga. s.	De Wet	12	11	31.0	9.8	3.0	1911	Northport, Mich.
51	220103		Ol. s.	Delanco	16	11	47.0	13.3	4.8	1926	Delanco, N. J.
52	214941		Ga. s.	Delaware	32	24	51.8	14.5	6.3	1917	Tacoma, Wash.
53	215739		Ga. s.	Delaware	12	8	48.0	12.0	4.5	1917	Petersburg, Alaska
54	141627		Ga. s.	Della	26	20	41.0	16.1	4.0	1897	Islip, N. Y.
55	157080		Ga. s.	Dellight	13	8	43.6	12.3	3.4	1882	Queen Anne County, Md.
56	220179		Ol. s.	Della C. Smith	59	21	72.5	18.5	8.3	1926	Friendship, Me.
57	223643		Ga. s.	Della L.	8	5	36.0	12.0	2.8	1924	Westfield, N. Y.
58	203642		Ol. s.	Delivery II	45	30	69.2	15.2	6.0	1906	Tottenville, N. Y.
59	200807		Ol. s.	DELIVERY NO. 3	98	66	94.5	18.0	7.6	1912	Port Richmond, N. Y.
60	214025		Ga. s.	Delivery No. 4	61	43	59.8	20.6	7.5	1916	Tottenville, N. Y.
61	220170	MBOR	Ol. s.	DELIVERY NO. 5	189	128	109.4	25.1	10.9	1920	Mariners Harbor, N. Y.
62	222128		Ga. s.	DELIVERY NO. 6	241	148	113.4	25.1	11.1	1922	do.
63	222812		Ga. s.	Dell	8	7	36.0	12.5	3.0	1923	Wrangell, Alaska
64	157575		Ga. s.	Della Fox	7	5	31.4	12.8	3.6	1900	Sullivan Island, S. C.
65	223566		Ga. s.	Della Reed	14	10	46.2	12.1	3.8	1924	Deltaville, Va.
66	157223		Ga. s.	Della Townsend	12	7	52.0	14.5	3.8	1883	Orlolo, Md.
67	223632		Ga. s.	Del Mar	12	8	42.1	9.2	4.0	1920	Tacoma, Wash.
68	224425		Ol. s.	Del Monte	15	6	42.2	12.4	5.5	1925	Sausalito, Calif.
69	224426		Ol. s.	Del Rey	14	7	42.2	12.4	5.5	1925	do.
70	200019		Ga. s.	Delmatia	10	8	43.4	10.6	4.4	1912	San Pedro, Calif.
71	157161		Ga. s.	Delmay	8	6	47.0	11.8	3.6	1895	Somerset County, Md.
72	224209		Ol. s.	Delos H. Smith	60	40	53.7	13.9	6.5	1924	Marquette, Wis.
73	209265		Ga. s.	Delphine	8	7	37.6	9.8	4.8	1911	Neponset, Mass.
74	213505		Ga. s.	Delphine	17	10	47.3	15.7	3.8	1915	Crittenden, Va.

¹ Formerly U. S. Eng. ga. s. Dauphin.
² Formerly U. S. Navy Davidson.

³ Formerly ga. s. Crowley No. 5.
⁴ Formerly ga. s. Bridgeport No. 1.

Line No.	Service	Crew	Horse-power	Name of owner	Home port	Address of owner
1	Frtd.	1	16	Foy Hamilton	Beaufort, N. C.	Atlantic, N. C.
2	Pas.	1	45	G. P. Heldt	St. Louis, Mo.	4135 Pleasant Street.
3	Plt.	3	60	Arbeau Callavot	Gulfport, Miss.	Biloxi, Miss.
4	Tow.	1	15	L. G. Meed	Pittsburgh, Pa.	Parkersburg, W. Va.
5	Frtd.	3	37	William J. Champion	Newport, R. I.	27 West Polham Street.
6	Tow.	5	350	Wilmington Transportation Co. (Calif.)	Los Angeles, Calif.	Wilmington, Calif.
7	Frtd.	2	60	P. J. Petterson	Charleston, S. C.	86 Church Street.
8	Frtd.	1	70	Richard C. Davidson	New London, Conn.	15 Blackhall Street.
9	Tow.	5	100	Louisiana Railway & Navigation Co. (La.)	New Orleans, La.	
10	Fsh.	2	30	Roy E. Hogan	Los Angeles, Calif.	Wilmington, Calif.
11	Fsh.	21	180	John M. Atwood	Boston, Mass.	Everett, Mass.
12	Tow.	1	36	S. H. H. Parsons	Hartford, Conn.	Essex, Conn.
13	Tow.	3	35	John E. Hobbs	Memphis, Tenn.	Newport, Ark.
14	Frtd.	18	320	Pacific Steamship Co. (Mo.)	Seattle, Wash.	1519 South Railroad Avenue.
15	Frtd.	1	50	Rhodes-Jamieson & Co (Calif.)	San Francisco, Calif.	Oakland, Calif.
16	Fsh.	8	45	Italian Food Products Co. (Calif.)	Los Angeles, Calif.	Long Beach, Calif.
17	Frtd.	18	320	Pacific Steamship Co. (Mo.)	Seattle, Wash.	1519 Railroad Avenue South.
18	Tow.	1	60	Dayton Sand & Gravel Co. (Oreg.)	Portland, Oreg.	Dayton, Oreg.
19	Frtd.	3	45	F. S. Allen	Jacksonville, Fla.	Foot Market Street.
20	Frtd.	4	60	F. T. Plowman	St. Augustine, Fla.	Seabreeze Station, Fla.
21	Frtd.	1	20	O. S. Johnson	Seattle, Wash.	3114 Oaks Avenue.
22	Tow.	1	27	Clooney Construction & Towing Co. (La.)	New Orleans, La.	Westlino, La.
23	Fsh.	2	20	Everett Pacific Fisheries (Wash.)	Seattle, Wash.	1173 Dexter Horton Building.
24	For.	2	35	Agaton Olson	do.	Everett, Wash.
25	Oys.	1	18	Abram B. Smith	New York, N. Y.	Freeport, N. Y.
26	Msc.	1	25	Chester A. Polling (N. Y.)	do.	312 Senator Street (B.).
27	Frtd.	8	50	Franklin Packing Co. (Wash.)	Ketchikan, Alaska	
28	Frtd.	1	18	Doty Fish Co. (Wash.)	Astoria, Oreg.	Kalama, Wash.
29	Fsh.	4	100	Kodiak Island Fishing & Packing Co. (Alaska).	Seward, Alaska	
30	Pas.	1	14	Dolwyn P. Crowley	Philadelphia, Pa.	Tuckerton, N. J.
31	Msc.	3	41	Alfred Johnson	New Bedford, Mass.	Catamnet, Mass.
32	Fsh.	3	24	Robert Bonnoy	Boston, Mass.	7 Princeton Street.
33	Msc.	2	14	Wm. Dohbertin	New Orleans, La.	Lake Charles, La.
34	Fsh.	7	30	Louis Pfundt	Seattle, Wash.	Holly, Wash.
35	Frtd.	1	7	J. A. Young Co.	Rockland, Me.	Wharf Street.
36	Fsh.	4	45	Karl L. Farstnd.	Ketchikan, Alaska	
37	Fsh.	3	107	Abraham Stenzel	New York, N. Y.	Baldwin, N. Y.
38	Msc.	1	12	Barnard Westerbeke	do.	West Sayville, N. Y.
39	Pas.	2	25	Thomas A. Ross	Nome, Alaska	
40	Frtd.	4	100	L. W. Nelson	Beaufort, N. C.	Gloucester, N. C.
41	Fsh.	2	40	Alaska Year Round Canneries Co. (Wash.)	Seattle, Wash.	1708 L. C. Smith Building.
42	Frtd.	2	13	Sophia Rader	Duluth, Minn.	Warroad, Minn.
43	Fsh.	1	24	Louis P. Moore	Philadelphia, Pa.	Bridgeton, N. J.
44	Pas.	7	360	Washington Navigation Co. (Wash.)	Tacoma, Wash.	201 Washington Boulevard.
45	Fsh.	2	40	A. L. Brown	Ketchikan, Alaska	Craig, Alaska.
46	Fsh.	2	50	Frank D. Stopher	San Diego, Calif.	825 Crosby Street.
47	Pas.	1	14	Peok Bros. Towing Co. (Wash.)	Seattle, Wash.	Everett, Wash.
48	Fsh.	3	50	Manuel M. Perry	San Diego, Calif.	Point Loma, Calif.
49	Frtd.	3	70	William E. Valliant	Wilmington, Del.	Laurel, Del.
50	Fsh.	2	12	Carl Schroeder	Grand Haven, Mich.	Northport, Mich.
51	Tow.	2	100	Albert O. Wescoat	Philadelphia, Pa.	Atlantic City, N. J.
52	Fsh.	4	40	Herring Bay Packing Co. (Wash.)	Seward, Alaska	Seldovia, Alaska.
53	Fsh.	2	36	Gilbert McLeod	Juneau, Alaska	Craig, Alaska.
54	Msc.	3	25	Millau W. Hall	New York, N. Y.	New Rochelle, N. Y.
55	Frtd.	2	10	Clarence Dennis Kelley	Baltimore, Md.	102 East Cross Street.
56	Fsh.	8	100	Michael Smith	New Bedford, Mass.	92 Robeson Street.
57	Fsh.	1	50	H. C. Lant	Buffalo, N. Y.	Westfield, N. Y.
58	Tnk.	3	100	Standard Transportation Co. (Del.)	New York, N. Y.	26 Broadway.
59	Tnk.	3	125	Standard Oil Co. (N. Y.)	do.	Do.
60	Mso.	3	150	Standard Transportation Co. (Del.)	do.	Do.
61	Frtd.	5	300	do.	do.	Do.
62	Frtd.	6	300	Standard Oil Co. (N. Y.)	do.	Do.
63	Msc.	1	24	Peter Beaudrie	Wrangell, Alaska	
64	Frtd.	2	7	Sam Bennett	Charleston, S. C.	Mount Pleasant, S. C.
65	Fsh.	2	14	C. W. Prullt	Capo Charles, Va.	Tangler, Va.
66	Frtd.	2	16	Elliott Ward	Crisfield, Md.	Columbia Avenue.
67	Tow.	1	32	H. F. DeWeese	Tacoma, Wash.	3802 Tenth Street.
68	Fsh.	1	50	San Francisco-International Fish Co. (Calif.)	San Francisco, Calif.	535 Washington Street.
69	Fsh.	1	15	A. M. Googins	do.	556 Clay Street.
70	Fsh.	2	25	Mary Tudor	Los Angeles, Calif.	San Pedro, Calif.
71	Frtd.	1	10	William Edward Johnson	Annapolis, Md.	28 Calvert Street.
72	Fsh.	5	75	Delos H. Smith	Milwaukee, Wis.	Port Washington, Wis.
73	Fsh.	1	30	Fred Johnson	New York, N. Y.	1755 Sheepshead Bay Road (B).
74	Frtd.	1	18	E. H. Newman	Norfolk, Va.	Eclipse, Va.

§ Formerly ga. s. Spencer.
 • Formerly ga. s. Daisy.

† Formerly ga. s. Lawrence J.

Line No.	Official No.	Signal letters	Rig	Name of vessel	Tonnage		Register dimensions			When built	Where built
					Gross	Net	Length	Breadth	Depth		
1	221135		Ga. s.	Delrey 2d	9	6	38.0	12.0	4.5	1921	Groton, Conn.
2	202088		Ga. s.	Delta	8	6	35.5	11.2	4.4	1906	East Boothbay, Me.
3	217048		Ga. s.	Delta	27	22	54.0	12.8	3.9	1904	Madisonville, La.
4	221351		Ga. s.	Delta	17	11	48.1	11.0	5.4	1914	Norfolk, Va.
5	226093		Ga. s.	Delta	13	6	43.0	12.1	4.1	1926	Sausalito, Calif.
6	210852		Ga. s.	Delta No. 2	26	17	61.1	12.1	4.3	1918	Stockton, Calif.
7	217092		Ga. s.	Delta No. 3	26	17	61.1	12.1	4.3	1918	do.
8	217306		Ga. s.	Delta No. 5	20	17	61.1	12.1	4.3	1918	do.
9	215922		Ga. s.	Democrat	34	27	56.2	19.6	7.1	1918	Seattle, Wash.
10	224829		Ol. s.	¹ Demonstrator	79	54	104.3	14.9	8.3	1917	Brooklyn, N. Y.
11	116183		Ga. s.	Dento	17	14	40.0	15.5	3.8	1892	Bayport, N. Y.
12	209757		Ga. s.	Denver	8	6	29.5	10.0	3.5	1912	Tacoma, Wash.
13	223583		Ga. s.	³ Department of Docks No. 5	10	6	37.5	8.8	4.3	1918	Portsmouth, Va.
14	223580		Ga. s.	⁴ Department of Docks No. 6	10	6	37.5	8.8	4.3	1918	San Francisco, Calif.
15	203627		Ga. s.	Dependent	48	25	83.0	18.6	4.7	1906	New Orleans, La.
16	210144		Ga. s.	Dependent	14	7	55.1	14.1	3.6	1912	Washington, N. C.
17	224370		Ga. s.	Desha H. Kimball	75	68	61.8	30.0	5.2	1924	Memphis, Tenn.
18	6898		Ga. s.	Desire	8	5	30.6	12.5	3.9	1876	Groton, Conn.
19	214018		Ga. s.	Desire	36	21	58.0	15.6	8.2	1914	Osterville, Mass.
20	157300		Ga. s.	Desiree	11	7	33.5	12.5	4.8	1885	Brooklyn, N. Y.
21	224167		Ga. s.	Desoto	18	11	49.2	13.7	3.0	1924	Morgan City, La.
22	205255		Ol. s.	Despatch	14	9	45.9	10.1	4.1	1908	Oakland, Calif.
23	214319		Ga. s.	Despatch	15	10	47.0	14.7	4.2	1916	Erle, Pa.
24	223521		Ga. s.	Despatch	48	31	61.1	16.0	7.5	1921	Gulfport, Miss.
25	213454		Ga. s.	⁶ Despatch No. 1	33	7	50.5	15.2	0.9	1915	San Francisco, Calif.
26	209236		Ga. s.	⁶ Despatch No. 2	37	19	62.2	18.0	6.0	1911	do.
27	214365		Ga. s.	⁷ Despatch No. 3	29	19	55.7	16.3	5.8	1916	San Diego, Calif.
28	215043		Ol. s.	⁸ Despatch No. 4	28	10	60.0	14.2	6.8	1917	Los Angeles, Calif.
29	214869		Ga. s.	Destrehan	26	22	44.9	12.4	4.6	1911	Harvey, La.
30	218511		Ga. s.	Detroit	42	33	55.6	15.9	6.9	1919	Gig Harbor, Wash.
31	222231		Ga. s.	DETROIT	82	68	61.9	21.0	6.4	1922	Bay City, Mich.
32	218574		Ga. s.	Deuchland	45	38	75.3	18.2	4.9	1919	Morehead City, N. C.
33	223580		Ga. s.	Dowdrop	15	7	44.4	10.3	3.7	1924	Lake Arthur, La.
34	220111		Ol. s.	DEWITT CLINTON	30	11	42.3	14.0	6.6	1926	East Boothbay, Me.
35	210595		Ga. s.	Dewey	18	12	50.2	13.6	5.2	1912	Elliotts, Md.
36	220703		Ga. p.	DEWEY	25	25	58.0	16.0	3.0	1920	Dubuque, Iowa
37	225601		Ga. s.	Diablo Valley	13	8	51.9	10.6	3.9	1918	Sacramento, Calif.
38	157358		Ga. s.	Diadem	9	9	47.3	12.9	3.1	1892	North River, N. C.
39	157244		Ga. s.	Diamond	9	9	27.0	13.5	4.6	1889	Noank, Conn.
40	202587		Ga. s.	Diamond	9	8	31.9	14.2	3.9	1904	Marinette, Wis.
41	224884		Ga. s.	Diamond	7	5	31.0	10.4	2.6	1924	Montegut, La.
42	258531		Ol. s.	Diamond B	11	8	43.1	10.1	3.8	1911	Seattle, Wash.
43	214223		Ga. s.	Diamond C	14	10	40.0	11.3	4.2	1916	Wrangell, Alaska
44	222989		Ga. s.	Diamond C	8	5	32.0	9.4	3.4	1923	Hydaberg, Alaska
45	210850		Ga. s.	Diamond T	11	8	35.7	11.0	4.4	1918	Ketchikan, Alaska
46	220478		Ga. s.	Diamond Z	33	28	50.4	14.4	6.4	1927	Dockton, Wash.
47	200865		Ga. w.	Dian	7	6	45.3	9.3	2.2	1910	Union Mills, W. Va.
48	157581		Ga. s.	Diana	26	17	55.0	11.5	3.9	1900	New York, N. Y.
49	204451		Ga. s.	Diana	25	20	60.5	12.4	6.0	1906	Mantowoc, Wis.
50	210312		Ga. s.	Diana	27	24	44.5	18.0	4.7	1912	Newark, N. J.
51	211767		Ga. s.	Diana	15	12	37.6	11.1	4.7	1913	Tacoma, Wash.
52	225325		Ol. s.	Diana	33	22	53.5	14.9	6.7	1926	Seattle, Wash.
53	225400		Ol. s.	Diana	23	11	42.5	12.9	7.3	1926	Astoria, Ore.
54	211423		Ga. s.	Dianthus (composite)	60	38	62.0	17.0	7.8	1913	Bristol, R. I.
55	223040		Ga. s.	Dichosa	10	8	41.0	13.0	3.8	1923	Fajardo, P. R.
56	207818		Ga. s.	Dick	15	10	39.0	11.9	4.6	1910	Seattle, Wash.
57	222102		Ga. s.	Dick	7	6	32.6	11.1	3.6	1922	Lavalletto, N. J.
58	222916		Ga. s.	Dick No. 2	8	6	37.3	9.8	3.8	1922	Chincoteague Island, Va.
59	222917		Ga. s.	Dick No. 3	8	6	37.3	9.8	3.8	1922	do.
60	226093		Ga. s.	Diddy, Jr.	8	5	33.5	10.3	3.7	1927	Fairton, N. J.
61	214133		Ol. s.	Diehlless	23	12	55.6	17.0	4.5	1916	Astoria, Ore.
62	223101		Ol. s.	Diesel	11	7	45.0	11.6	3.5	1923	Prosper, Ore.
63	226116		Ol. s.	DIESSEL	52	37	73.6	16.0	4.0	1926	Pittsburgh, Pa.
64	202805		Ga. s.	⁹ Dilligent	31	21	40.3	15.2	0.1	1906	Bristol, Me.
65	201849		Ga. s.	Dillard	12	6	42.0	13.7	3.5	1905	Wheaton, Va.
66	223153		Ga. s.	Dillman Egg Case Co. No. 10	13	11	41.0	9.8	2.8	1923	Caruthersville, Mo.
67	218130		Ga. s.	Dlmo	7	6	32.8	9.1	4.1	1919	Seattle, Wash.
68	202907		Ga. s.	Director	27	10	48.2	16.5	7.2	1906	East Boothbay, Me.
69	215283		Ga. s.	Dirgo	20	16	44.6	12.6	5.5	1917	Keyport, Wash.
70	212539		Ga. s.	Discoverer	31	21	53.0	14.0	6.6	1914	Seabeck, Wash.

¹ Formerly U. S. Navy subchaser 54.² Formerly ga. s. Sarah McCune.³ Formerly U. S. Navy ga. s. No. 3126.⁴ Formerly U. S. Navy ga. s. No. 3322.⁵ Formerly ga. s. Lou Chandler.⁶ Formerly ga. s. Crowley No. 16.

Line No.	Service	Crew	Horse-power	Name of owner	Home port	Address of owner
1	Fsh.	1	35	William L. Bassett.....	New York, N. Y.....	Amagansett, N. Y
2	Pas.	2	37	Marblehead Transportation Co. (Mass.).....	Salem, Mass.....	Marblehead, Mass.
3	Frt.	3	36	Adam Nunez.....	New Orleans, La.....	Lake Arthur, La.
4	Fsh.	3	40	Thomas J. Brown.....	Boston, Mass.....	North Weymouth, Mass.
5	Tow.	1	b 45	H. C. Meyer.....	San Francisco, Calif.....	Ross, Calif.
6	Frt.	2	180	Benjamin Walters.....	do.....	Stockton, Calif.
7	Frt.	1	180	do.....	do.....	Do.
8	Fsh.	1	250	C. F. Cline.....	Los Angeles, Calif.....	San Pedro, Calif.
9	Fsh.	6	40	Hans Haran.....	Ketchikan, Alaska.....	
10	Misc.	4	300	Knudson Motor Corporation (N. Y.).....	New York, N. Y.....	30 Church Street.
11	Misc.	3	60	Dr. Albert Westlake.....	do.....	500 Flth Avenue.
12	Fsh.	7	10	Edwin Pedersen.....	Seattle, Wash.....	Kingston, Wash.
13	Misc.	2	60	City of New York.....	New York, N. Y.....	Municipal Building.
14	Misc.	2	30	do.....	do.....	Do.
15	Pas.	3	140	Buras Transportation Co. (La.).....	New Orleans, La.....	Buras, La.
16	Pas.	1	100	F. R. Alfred.....	Washington, N. C.....	Aurora, N. C.
17	Pas.	3	95	Henrietta A. Kimball.....	Memphis, Tenn.....	Arkansas City, Ark.
18	Fsh.	1	32	John Lundell.....	New York, N. Y.....	15 Dooley Street (B.).
19	Fsh.	10	35	Michael Kennedy.....	Gloucester, Mass.....	109 East Main Street.
20	Pas.	2	35	John Buhl.....	Newark, N. J.....	
21	Fsh.	2	30	G. J. Angeron.....	New Orleans, La.....	
22	Tow.	1	b 80	Henry J. Thiemann.....	San Francisco, Calif.....	Third and Channel Streets.
23	Fsh.	1	75	Oscar P. Lay.....	Sandusky Ohio.....	
24	Tow.	3	125	Jahneke Dry Docks (La.).....	New Orleans, La.....	814 Howard Avenue.
25	Tow.	1	110	Standard Oil Co. (Del.).....	San Francisco, Calif.....	225 Bush Street.
26	Frt.	1	75	do.....	do.....	Do.
27	Pas.	1	135	do.....	do.....	Do.
28	Pas.	2	125	do.....	do.....	Do.
29	Pas.	5	28	Harvey Canal Land & Improvement Co. (La.).....	New Orleans, La.....	Harvey, La.
30	Fsh.	2	50	Van Camp Sea Food Co. (Calif.).....	Los Angeles, Calif.....	East San Pedro, Calif.
31	Pas.	6	60	John C. Dahmer.....	Detroit, Mich.....	526 East Elizabeth Street.
32	Frt.	21	60	Taylor's Creek Fish Scrap & Oil Co. (N. C.).....	Beaufort, N. C.....	
33	Frt.	1	50	Caernarvon Canning Co. (La.).....	New Orleans, La.....	1720 Broadway.
34	Tow.	4	120	State of New York.....	Albany, N. Y.....	Publio Works Building.
35	Frt.	2	24	Herman H. Evans.....	Crisfield, Md.....	Ewell, Md.
36	Frt.	2	18	Kilndt-Golger Canning Co.....	Milwaukee, Wis.....	Cassville, Wis.
37	Pas.	1	80	William Frodsham.....	San Francisco, Calif.....	Antloch, Calif.
38	Misc.	3	16	George A. Clayville.....	Cape Charles, Va.....	Chincoteague, Va.
39	Frt.	2	16	Edward Lussler.....	New London, Conn.....	Westerly, R. I.
40	Frt.	2	30	Chas. M. Madden.....	Chicago, Ill.....	64 West Randolph Street.
41	Fsh.	2	10	Ernest Pitre.....	New Orleans, La.....	Golden Meadow, La.
42	Tow.	2	40	Foss Launch & Tug Co. (Wash.).....	Tacoma, Wash.....	400 Dock Street.
43	Fsh.	2	30	Harry R. Coulter.....	Wrangell, Alaska.....	
44	Fsh.	1	15	Andrew Natkong.....	Ketchikan, Alaska.....	Hydaberg, Alaska.
45	Fsh.	1	20	H. R. Thompson.....	do.....	
46	Tow.	5	100	Washington Pulp & Paper Corporation (Va.).....	Port Angeles, Wash.....	
47	Pas.	1	12	Adolph Elliott.....	Pittsburgh, Pa.....	St. Marys, W. Va.
48	Frt.	2	22	Emery M. Thompson.....	Boothbay, Me.....	Southport, Me.
49	Frt.	3	60	Alfred P. Shellswick.....	Milwaukee, Wis.....	Detroit Harbor, Wis.
50	Fsh.	3	30	Joseph H. Prece.....	New York, N. Y.....	South Beach, N. Y.
51	Misc.	1	20	Charles Goldstein.....	Juneau, Alaska.....	
52	Fsh.	6	60	Ed Mathisen.....	Seattle, Wash.....	513 North Seventy-third Street.
53	Fsh.	3	50	Arther Anderson.....	Astoria, Oreg.....	112 Front Street.
54	Pol.	2	100	Board of Shell Fisheries of the State of New Jersey.....	Philadelphia, Pa.....	Trenton, N. J.
55	Pas.	2	50	Juan F. Robles.....	San Juan, P. R.....	Vleques, P. R.
56	Fsh.	5	27	J. S. Jensen.....	Seward, Alaska.....	Latouche, Alaska.
57	Fsh.	7	20	Arthur R. Meyers.....	Philadelphia, Pa.....	Barneget City, N. J.
58	Fsh.	6	24	do.....	do.....	Do.
59	Fsh.	6	24	do.....	do.....	Do.
60	Pas.	1	16	David Strain.....	Philadelphia, Pa.....	Mantua, N. J.
61	Fsh.	1	45	Columbia River Packers Association (Oreg.).....	Astoria, Oreg.....	252 Front Street.
62	Tow.	1	65	F. E. Drane.....	Marshfield, Oreg.....	Bandon, Oreg.
63	Tow.	2	120	Clyde Paden.....	Cincinnati, Ohio.....	Sardis, Ohio.
64	Tow.	2	80	Arthur W. Macker.....	Providence, R. I.....	Pawtucket, R. I.
65	Frt.	2	14	H. C. Glenn.....	Reedville, Va.....	Morattico, Va.
66	Tow.	1	50	Caruthersville Stave and Heading Co. (Mo.).....	St. Louis, Mo.....	Caruthersville, Mo.
67	Fsh.	2	16	Columbia River Smoked Fish Co.....	New York, N. Y.....	174 North Eleventh Street (B).
68	Frt.	5	28	Peter MacVane.....	Portland, Me.....	164 Commercial Street.
69	Fsh.	1	20	W. Carlson.....	Seattle, Wash.....	Keyport, Wash.
70	Pas.	2	100	Marie J. Walton.....	do.....	Holly, Wash.

¹ Formerly ga. s. R. M. Creswell.
² Formerly ga. s. Infallible.

³ Formerly ga. s. Daniel and Carrie.

Line No.	Officinal No.	Signal letters	Rig	Name of vessel	Tonnage		Register dimensions			When built	Where built		
					Gross	Net	Length	Breadth	Depth				
					<i>Feet</i>			<i>Feet</i>			<i>Feet</i>		
1	221448		Ol. s.	Discovery	15	10	39.0	11.2	5.3	1921	Seattle, Wash.		
2	202010		Ga. s.	Dispatch	14	11	40.0	12.3	3.8	1905	Sandusky, Ohio		
3	214574		Ga. s.	Dispatch	19	15	50.7	12.4	4.9	1910	West Norfolk, Va.		
4	203743		Ga. s.	Dispatch	8	6	31.5	8.2	3.0	1900	Marshfield, Ore.		
5	212980		Ga. s.	DISPATCH	14	12	60.0	9.0	3.0	1914	Owensboro, Ky.		
6	220840		Ga. s.	Dispatch	10	8	33.5	9.7	3.0	1914	Westlake, La.		
7	127272		Ol. s.	Dividend	19	20	50.4	10.9	7.0	1898	Olympia, Wash.		
8	213523		Ga. s.	Diver	7	6	27.5	7.8	3.2	1907	Sturgeon Bay, Wis.		
9	207610		Ga. s.	Dlx	15	10	51.1	12.5	3.8	1910	Portland, Ore.		
10	207023		Ga. s.	Dlx II	14	10	44.8	11.2	3.0	1909	Astoria, Ore.		
11	157670		Ga. s.	Dixie	15	12	42.0	11.0	4.1	1902	Astoria, N. Y.		
12	201824		Ga. s.	Dixie	13	11	37.2	12.2	4.2	1905	Brooklyn, N. Y.		
13	202835		Ga. s.	Dixie	5	5	32.0	11.1	2.0	1906	Daytona, Fla.		
14	201315		Ga. s.	Dixie	11	6	30.7	12.7	5.3	1907	Lubec, Me.		
15	201091		Ga. s.	Dixie	28	19	01.9	10.8	6.3	1908	Oakland, Calif.		
16	205473		Ga. s.	Dixie	8	5	40.0	8.5	2.9	1900	Kitty Hawk, N. C.		
17	208768		Ga. s.	Dixie	15	9	41.0	9.0	4.0	1911	Treadwell, Alaska		
18	211107		Ga. s.	Dixie	9	6	40.5	10.0	3.0	1912	Palm Beach, Fla.		
19	211957		Ga. s.	Dixie	7	5	39.0	9.2	2.9	1914	Harkers Island, N. C.		
20	215488		Ga. s.	Dixie	9	7	37.0	9.3	4.2	1913	Manitowoc, Wis.		
21	218521		Ga. s.	Dixie	8	5	30.8	9.3	4.3	1910	Tacoma, Wash.		
22	222761		Ga. s.	Dixie	31	25	51.5	18.5	4.5	1922	Columbia, N. C.		
23	222700		Ga. s.	Dixie	14	10	49.7	10.2	3.5		Unknown		
24	223334		Ga. s.	Dixie	10	6	33.7	11.7	4.0	1921	Shell Bluff, Fla.		
25	223892		Ga. s.	Dixie	8	5	34.6	9.9	3.7		Unknown		
26	224082		Ga. s.	Dixie	10	7	34.4	10.2	5.0	1925	Houghton, Wash.		
27	226458		Ga. s.	Dixie II	13	8	38.4	11.2	5.2	1927	do		
28	222529		Ga. s.	Dixie III	22	15	58.2	10.6	4.4	1910	Boston, Mass.		
29	217734		Ga. s.	Dixie M	7	5	31.4	8.9	3.7	1919	Gig Harbor, Wash.		
30	209353		Ga. s.	Dixie Farm	6	5	32.0	10.2	3.5	1911	Charleston, S. C.		
31	210222		Ga. s.	Dixie Queen	25	17	63.4	17.3	3.6	1912	Bellingham, Wash.		
32	210070		Ga. s.	Dixie Scout	8	6	34.2	9.0	3.6	1911	Chicago, Ill.		
33	203703		Ga. s.	Dixieland	14	9	57.0	20.0	2.8	1906	Jacksonville, Fla.		
34	205192		Ga. s.	Dixland	11	7	41.0	10.7	3.1	1908	Hudlock, Wash.		
35	207200		Ga. s.	Dixon	8	8	37.8	7.0	3.0	1910	Clinton, Iowa		
36	217964		Ga. s.	Dixon	13	11	38.0	10.2	4.5	1910	Seattle, Wash.		
37	215202		Ga. s.	Dize	10	7	35.0	14.0	3.0	1895	Marumseo, Md.		
38	221753		Ga. s.	Doc	7	5	32.3	10.3	3.7	1921	Lavallette, N. J.		
39	220805		Ga. s.	Doctor Bill	20	16	43.6	16.4	2.8	1920	Morgan City, La.		
40	224675		Ol. s.	Dodeca	56	38	60.0	18.2	6.4	1925	Port Blakely, Wash.		
41	157231		Ol. s.	Dola Lawson	24	15	50.0	15.3	3.9	1888	Orlole, Md.		
42	157403		Ga. s.	Dola May	8	6	46.8	11.5	3.1	1890	Monle, Md.		
43	05508		Ga. s.	Dolauradora	33	29	50.2	18.3	7.0	1880	Mystic, Conn.		
44	221480		Ga. s.	Dolla B	5	5	40.8	12.9	3.0	1918	Meckling, S. Dak.		
45	200580		Ga.w.	Dollo G	11	7	49.6	12.7	3.7	1909	South Jacksonville, Fla.		
46	221976		Ga. s.	Dolly C	56	32	66.4	18.6	7.4	1922	Dockton, Wash.		
47	226024		Ga. s.	Dolly J	8	6	33.4	9.2	4.8	1920	Everett, Wash.		
48	225012		Ga. s.	Dolly R	8	5	30.0	10.2	4.2	1926	New York, N. Y.		
49	225155		Ga. s.	Dolly Bell II	10	7	34.0	12.2	3.3	1926	Brunswick, Ga.		
50	224774		Ga. s.	Dolores	13	9	37.4	13.1	4.7	1925	Apalachicola, Fla.		
51	203380		Ga. s.	Dolphin	11	7	35.0	11.7	3.8	1906	Ballard, Wash.		
52	206251		Ga. s.	Dolphin	14	10	42.9	11.5	4.0	1909	Clinton, Wash.		
53	208011		Ga. s.	Dolphin	19	13	41.0	13.5	5.0	1911	Seattle, Wash.		
54	208962		Ga. s.	Dolphin	0	5	30.8	10.8	3.4	1911	Greenport, N. Y.		
55	212408		Ga. s.	Dolphin	13	10	33.2	10.9	4.1	1914	Poulsbo, Wash.		
56	210280		Ga. s.	Dolphin	13	11	30.4	12.1	4.3	1916	Charleston, S. C.		
57	216510		Ga. s.	Dolphin	57	32	58.7	20.4	4.8	1918	Stockton, Calif.		
58	224571		Ga. s.	Dolphin	80	72	84.7	21.5	9.0	1925	Pensacola, Fla.		
59	208853		Ga. s.	Dolphin No. 2	12	8	46.9	10.1	4.5	1911	Alameda, Calif.		
60	223397		Ga. s.	Dominion	7	7	33.1	8.5	4.1	1912	Boston, Mass.		
61	167310		Ga. s.	Domino	14	11	42.0	14.8	4.0	1886	Tottenville, N. Y.		
62	214737		Ga. s.	Don	15	9	40.0	13.1	3.9	1911	Pensacola, Fla.		
63	222309		Ga.w.	Don	26	26	60.4	15.6	3.3	1922	Clarrington, Ohio.		
64	225392		Ga. s.	Don Q	14	9	36.8	11.0	5.6	1926	Seattle, Wash.		
65	220305		Ga. s.	Don Carlos	8	6	34.0	9.4	3.4	1920	Everett, Wash.		
66	225207		Ga. s.	Donna	10	9	32.4	9.6	4.2	1925	Atlantic, N. C.		
67	221201		Ga.w.	Donald	21	13	64.7	10.5	2.4	1921	Grantsville, W. Va.		
68	216838		Ga. s.	Donald K	25	12	57.1	18.1	4.4	1918	Eastport, Me.		
69	224711		Ol. s.	Donald M. McNeale	37	25	55.6	16.4	6.8	1925	Solomons, Md.		
70	223030		Ol. s.	Donaldson	47	32	63.1	15.6	5.9	1907	Valdez, Alaska		

¹ Formerly ga. s. Col. Woodward.

² Formerly ga. s. ^a City of Olympia.
^b Arab.

³ Formerly ga. s. Henrietta No. 2.

⁴ Formerly ga. s. Kingfisher.

⁵ Formerly ga. s. Corressle.

Line No.	Service	Crew	Horse-power	Name of owner	Home port	Address of owner
1	Fsh.	4	40	O. Fjeldo.....	Seattle, Wash.....	Colman Dock,
2	Pas.	1	40	Worthy R. Brown & Son (Ohio).....	Sandusky, Ohio.....	Lakeside, Ohio,
3	Fsh.	2	70	C. M. Kinder.....	New York, N. Y.....	36 West Fifty-ninth Street.
4	Tow.	1	24	Edwin A. Apsen.....	Marshfield, Oreg.....	Reedsport, Oreg.
5	Pas.	2	30	Thomas E. Cutting.....	Nashville, Tenn.....	Metropolis, Ill.
6	Tow.	3	25	Joe F. Esch.....	Port Arthur, Tex.....	Port Neches, Tex.
7	Tow.	2	125	Delta V. Smyth.....	Seattle, Wash.....	Olympia, Wash.
8	Fsh.	3	40	Victor Noman.....	Milwaukee, Wis.....	Sturgeon Bay, Wis.
9	Frt.	1	90	J. D. Mitchell.....	Portland, Oreg.....	Foot Yamhill Street.
10	Pas.	1	25	do.....	do.....	Do.
11	Tow.	1	50	Providence Steamboat Co. (R. I.).....	Providence, R. I.....	Foot Crary Street.
12	Mso.	2	35	Simon Laps.....	Bridgeport, Conn.....	Stamford, Conn.
13	Pas.	1	12	Alton R. Kenney.....	St. Augustine, Fla.....	Daytona Beach, Fla.
14	Frt.	2	25	John J. Lynch.....	Eastport, Me.....	Lubec, Me.
15	Tow.	1	110	Harbor Tug & Barge Co. (Calif.).....	San Francisco, Calif.....	Mission Street Wharf.
16	Frt.	1	8	J. E. Barnes.....	Elizabeth City, N. C.....	South Mills, N. C.
17	Pas.	1	25	Oscar Herwick.....	Ketchikan, Alaska.....	
18	Pas.	1	60	Dixie Transpn. Co. (Fla.).....	Miami, Fla.....	Pier 8, City Yacht Basin.
19	Frt.	1	12	Jno. M. Lewis.....	Beaufort, N. C.....	
20	Pas.	2	27	C. B. Warner.....	Memphis, Tenn.....	Helena, Ark.
21	Fsh.	2	10	Geo. Fairbanks.....	Tacoma, Wash.....	1292 Westlake Avenue N.
22	Frt.	2	60	J. N. Cooper.....	Elizabeth City, N. C.....	Columbia, N. C.
23	Pas.	1	75	R. G. Bain.....	Norfolk, Va.....	601-611 Water Street.
24	Tow.	2	30	Ward B. Miller (Fla.).....	Miami, Fla.....	Boynton, Fla.
25	Mso.	1	25	Rudolph S. Christiansen.....	New York, N. Y.....	62 Seventy-first Street (B).
26	Fsh.	2	16	Thoralf Jorgensen.....	Seattle, Wash.....	1422 West Fifteenth Street.
27	Fsh.	2	27	Bernard Thompson.....	do.....	5102 Palatine Avenue.
28	Frt.	3	900	Leopold Lepore.....	Boston, Mass.....	28 Margaret Street.
29	Fsh.	1	20	H. B. Johnston.....	Tacoma, Wash.....	Olg Harbor, Wash.
30	Frt.	1	12	H. T. Foster.....	Charleston, S. C.....	Mount Pleasant, S. C.
31	Fsh.	7	60	New England Fish Co. (Me.).....	Boston, Mass.....	44 Boston Fish Pier.
32	Pas.	1	25	C. W. Schnelder.....	Memphis, Tenn.....	710 Union Avenue.
33	Tow.	3	25	Waldeck-Deal Dredging Co. (Fla.).....	Miami, Fla.....	Box 1448.
34	Fsh.	4	20	Edw. A. Mickel.....	Seattle, Wash.....	7744 Twenty-seventh Avenue NW.
35	Pas.	1	20	R. H. Espy.....	Chicago, Ill.....	Dixon, Ill.
36	Fsh.	2	20	I. Goldstein.....	Juneau, Alaska.....	
37	Frt.	1	24	Richard H. Pierce.....	Baltimore, Md.....	518 South Wolfe Street.
38	Fsh.	6	20	Perry T. Holmes.....	Philadelphia, Pa.....	Ship Bottom, N. J.
39	Fsh.	2	20	Louisiana Oyster & Fish Co. (La.).....	New Orleans, La.....	Berwick, La.
40	Tow.	3	160	Lincoln County Tug & Barge Co. (Oreg.).....	Portland, Oreg.....	808 Northwestern Bank Building.
41	Frt.	2	27	Thomas D. Fergusson.....	Newport News, Va.....	Hampton, Va.
42	Frt.	4	12	Joseph Alexander Harrison.....	Cambridge, Md.....	Wittman, Md.
43	Pas.	3	60	Jacob G. Glaessgen.....	New York, N. Y.....	208 Wyckoff Avenue (B.).
44	Frt.	1	15	Jay L. Rogers.....	Pembina, N. Dak.....	Platte, S. Dak.
45	Tow.	1	60	Duval County.....	Jacksonville, Fla.....	Market and Forsyth Streets.
46	Tow.	4	160	Cary Davis Tug & Barge Co. (Wash.).....	Seattle, Wash.....	Pier A.
47	Fsh.	1	20	Mary A. Johnson.....	do.....	Selah, Wash.
48	Pas.	1	40	Dolly Randolph.....	New York, N. Y.....	200 West Ninety-ninth Street.
49	Mso.	1	12	W. C. Bunkley.....	Brunswick, Ga.....	
50	Fsh.	6	16	H. R. Sauls.....	Apalachicola, Fla.....	Tallahassee, Fla.
51	Fsh.	3	16	Didrick Tonneson.....	Ketchikan, Alaska.....	Petersburg, Alaska.
52	Fsh.	3	35	E. D. Jacobs.....	do.....	
53	Fsh.	5	55	Petersburg Packing Co. (Wash.).....	Petersburg, Alaska.....	
54	Fsh.	2	12	J. Fred Davis.....	New York, N. Y.....	Greenport, N. Y.
55	Fsh.	2	12	Ole Gunderson.....	Seattle, Wash.....	Wrangell, Alaska.
56	Pas.	5	20	J. A. Lofton.....	Charleston, S. C.....	McClellanville, S. C.
57	Frt.	6	90	C. F. Christensen.....	San Francisco, Calif.....	43 West Weber Avenue.
58	Fsh.	10	48	Warren Fish Co. (Fla.).....	Pensacola, Fla.....	Baylen Street Wharf.
59	Tow.	1	60	George Lewis.....	do.....	10 Embarcadero.
60	Frt.	2	22	Mattie Schoals.....	Marquette, Mich.....	Brimley, Mich.
61	Pas.	2	18	Matthew Aokerman, sr.....	Newark, N. J.....	55½ Joseph Street.
62	Pas.	1	40	H. E. Caulfield.....	Tampa, Fla.....	St. Petersburg, Fla.
63	Tow.	1	35	Ohio River Gravel Co. (W. Va.).....	Pittsburgh, Pa.....	Parkersburg, W. Va.
64	Fsh.	3	27	John Christiansen.....	Seattle, Wash.....	R. F. D. No. 6.
65	Fsh.	2	16	Asa Starkweather.....	Ketchikan, Alaska.....	
66	Frt.	2	12	Luther Mason.....	Beaufort, N. C.....	Stacy, N. C.
67	Tow.	1	20	C. A. Witt.....	Pittsburgh, Pa.....	Grantsville, W. Va.
68	Frt.	2	45	James F. Sullivan.....	Eastport, Me.....	Lubec, Me.
69	Tow.	4	165	Smoot Sand & Gravel Corporation (Va.).....	Alexandria, Va.....	
70	Pas.	3	60	Enterprise Steamship Corporation (N. J.).....	Noxne, Alaska.....	Nome, Alaska.

* Formerly ga. s. Jules J. Lanoux.
 † Henry Butler.
 ‡ Formerly ga. s. Venitzle.

* Formerly U. S. Q. M. O. ga. s. Lieut. Chas. O. Donaldson.

Motor Vessels

Line No.	Official No.	Signal letters	Rtg	Name of vessel	Tonnage		Register dimensions			When built	Where built
					Gross	Net	Length	Breadth	Depth		
1	208530		Ga. s.	Donna.....	0	8	20.0	8.0	3.1	1904	Manitowoc, Wis.....
2	220001	MBPK	Ol. s.	Donna Lane.....	2,185	1,507	245.5	46.7	23.0	1920	Houghton, Wash.....
3	157131		Ga. s.	Dora.....	47	25	50.5	23.3	4.8	1884	San Francisco, Calif.....
4	157137		Ga. s.	Dora.....	17	16	58.4	15.8	4.4	1884	Annapolis, Md.....
5	157501		Ga. s.	Dora.....	15	8	52.0	16.5	4.0	1890	Belhaven, N. C.....
6	201107		Ga. s.	Dora.....	13	10	43.0	12.5	4.4	1904	Hoboken, N. J.....
7	216384		Ga. s.	Dora.....	20	16	49.2	11.8	4.7	1918	Richardson, Wash.....
8	216416		Ga. s.	Dora.....	10	7	36.1	10.8	4.0	1918	Bay Center, Wash.....
9	225341		Ga. s.	Dora II.....	16	10	44.5	12.0	4.3	1926	Raymond, Wash.....
10	209544		Ga. s.	Dora II.....	22	15	43.0	13.5	5.2	1912	Seattle, Wash.....
11	222486		Ga. w.	Dora II.....	14	11	48.4	11.8	1.7	1922	Franklin, La.....
12	219911		Ga. s.	Dora M.....	7	7	29.6	7.3	3.0	1917	St. Louis, Mo.....
13	210382		Ga. s.	Dora R.....	6	5	31.0	12.2	3.0	1911	East Rockaway, N. Y.....
14	223337		Ga. s.	Dora Estelle.....	42	32	62.6	17.5	5.7	1923	Ewell, Md.....
15	157305		Ga. s.	Dora Rasmussen.....	10	9	46.0	14.5	3.8	1893	Pocomoke City, Md.....
16	214940		Ga. s.	Doran.....	5	5	34.4	7.4	2.1	1910	Ferryville, Wis.....
17	215191		Ga. w.	Doran No. 2.....	12	12	50.3	14.0	2.2	1917	Bridgeport, Ala.....
18	157600		Ga. s.	Doreas.....	28	14	53.4	18.0	6.6	1901	Essex, Mass.....
19	213490		Ga. s.	Doreas.....	7	7	26.5	11.0	3.7	1914	Barnegat, N. J.....
20	226045		Ga. s.	Doreas.....	8	6	29.8	10.9	3.6	1920	Brunswick, Ga.....
21	210769		Ga. w.	Dorena.....	37	23	63.0	16.0	3.4	1918	Metropolis, Ill.....
22	212219		Ga. s.	Dorianna.....	11	7	35.6	12.3	4.1	1914	Toms River, N. J.....
23	220279		Ga. s.	Dorie.....	10	7	36.0	10.8	4.0	1917	Brooklyn, N. Y.....
24	157441		Ga. s.	Doris.....	26	12	51.4	18.3	5.3	1896	Bridgeton, N. J.....
25	201400		Ga. s.	Doris.....	15	9	53.0	12.8	5.5	1904	Roque Bluffs, Me.....
26	205374		Ga. s.	Doris.....	7	7	43.7	9.9	2.1	1908	Tuckerton, N. J.....
27	209860		Ga. s.	Doris.....	28	14	56.6	18.0	5.0	1912	Noank, Conn.....
28	213200		Ga. s.	Doris.....	8	8	28.2	8.7	3.3	1915	Green Bay, Wis.....
29	218330		Ga. s.	Doris.....	7	6	32.5	9.1	4.2	1919	Colby, Wash.....
30	222012		Ga. s.	Doris.....	6	6	32.8	10.8	3.4	1922	Lavallette, N. J.....
31	224371		Ol. s.	Doris.....	17	11	43.8	13.9	5.4	1924	Newcastle, Me.....
32	226509		Ga. s.	Doris.....	11	7	33.2	11.6	4.4	1926	North Wildwood, N. J.....
33	225763		Ga. s.	Doris IV.....	9	7	33.7	12.1	4.0	1926	Bridgeton, N. J.....
34	225969		Ga. s.	Doris C.....	15	13	55.1	10.4	4.3	1911	Buffalo, N. Y.....
35	221522		Ga. s.	Doris D.....	75	46	64.6	19.4	2.5	1921	Patterson, La.....
36	220571		Ol. s.	Doris E.....	74	50	69.5	17.0	8.7	1927	Port Blakely, Wash.....
37	211842		Ga. s.	Doris R.....	7	6	30.2	9.2	2.9	1904	Baldwin, N. Y.....
38	115260		Ga. s.	Doris and Pearl.....	19	8	49.4	14.9	4.8	1874	Bristol, Me.....
39	225274		Ol. s.	Doris White.....	23	7	46.5	14.7	4.5	1925	Barnwell, Ala.....
40	226341		Ol. s.	Doris M. Hawes.....	61	41	72.8	18.3	8.7	1927	Essex, Mass.....
41	217048		Ga. s.	Dorman W.....	5	5	26.4	8.2	3.2	1917	St. James, Mich.....
42	219996		Ga. s.	Dormer No. 1.....	20	19	44.0	10.4	3.9	1906	Menominee, Mich.....
43	215613		Ga. s.	Dorothea.....	9	9	29.1	13.0	3.5	1904	Point Pleasant, N. J.....
44	221480		Ol. s.	Dorothea.....	145	99	90.0	22.3	7.2	1921	Stockton, Calif.....
45	223302		Ga. s.	Dorothea M.....	13	10	35.7	10.0	3.6	1923	St. James, Mich.....
46	217816		Ga. s.	Dorothea M. Geary.....	13	9	36.6	10.6	4.4	1915	Ashtabula, Ohio.....
47	157482		Ga. s.	Dorothy.....	38	32	60.2	17.2	7.6	1897	Essex, Mass.....
48	201220		Ga. s.	Dorothy.....	14	10	46.4	13.5	2.8	1904	Clinton, Conn.....
49	205607		Ga. s.	Dorothy.....	10	9	31.5	13.3	4.4	1893	Brooklyn, N. Y.....
50	208583		Ga. s.	Dorothy.....	6	6	25.3	8.5	2.8	1910	Leland, Mich.....
51	210855		Ga. s.	Dorothy.....	10	6	45.0	11.0	4.4	1912	New Orleans, La.....
52	212012		Ol. s.	Dorothy.....	130	89	92.8	20.6	10.1	1914	Seattle, Wash.....
53	213455		Ga. s.	Dorothy.....	10	9	28.5	9.0	3.9	1915	Sturgeon Bay, Wis.....
54	215010		Ga. s.	Dorothy.....	7	7	27.0	8.4	3.3	1894	do.....
55	216301		Ga. s.	Dorothy.....	8	5	29.2	10.5	3.5	1918	Port St. Joe, Fla.....
56	220771		Ga. s.	Dorothy.....	14	11	45.0	13.0	4.0	1920	Wrangell, Alaska.....
57	221487		Ga. s.	Dorothy.....	7	6	29.8	10.0	2.8	1917	Cedarville, Mich.....
58	221890		Ga. w.	Dorothy.....	11	7	31.0	8.3	2.4	1922	Newport, Ky.....
59	222411		Ga. s.	Dorothy.....	35	24	59.8	16.8	0.0	1919	Crisfield, Md.....
60	222736		Ol. w.	Dorothy.....	40	34	69.2	16.0	3.7	1923	Pittsburgh, Pa.....
61	224016		Ga. s.	Dorothy.....	39	29	59.0	17.3	5.6	1924	Amburg, Va.....
62	225720		Ga. s.	Dorothy.....	7	5	34.7	9.8	3.6	1926	Bowers, Del.....
63	225988		Ga. s.	Dorothy.....	11	9	37.9	8.2	2.8	1905	St. Joseph, Mich.....
64	220112		Ga. s.	Dorothy.....	10	8	38.6	7.5	3.0	1920	Guntersville, Ala.....
65	207161		Ga. s.	Dorothy A.....	9	8	28.0	9.6	3.6	1906	Two Rivers, Wis.....
66	215605		Ga. s.	Dorothy B.....	29	17	51.5	13.3	5.3	1917	Acme, Oreg.....
67	206508		Ga. s.	Dorothy D.....	9	7	36.0	10.6	4.5	1909	Yarmouth, Me.....
68	224788		Ga. s.	Dorothy D.....	11	8	33.7	11.0	4.2	1925	Hoonah, Alaska.....
69	204045		Ga. s.	Dorothy F.....	22	10	45.0	13.5	5.0	1907	Rye, N. Y.....
70	216504		Ga. s.	Dorothy F.....	9	6	35.0	10.0	4.0	1918	Seattle, Wash.....
71	202950		Ga. s.	Dorothy H.....	9	6	35.6	10.3	3.2	1906	Astoria, Oreg.....
72	212976		Ga. s.	Dorothy H.....	10	6	34.7	11.4	4.5	1915	Swans Island, Me.....
73	223154		Ga. w.	Dorothy H.....	41	30	60.4	14.1	3.4	1923	Caruthersville, Mo.....

¹ Formerly ga. s. ^a Shetucket.
^b George A. Fuller.
² Formerly ga. s. Annie V.

³ Formerly ga. s. Sina Shore.
^a Tye.
⁴ Formerly ga. s. ^b Chukotsk.

Motor Vessels

291

Line No.	Service	Crew	Horse-power	Name of owner	Home port	Address of owner
1	Fsh.	3	8	Nels M. Sorensen	Millwaukee, Wis.	Kewaunee, Wis.
2	Frt.	24	1,280	Utopian Fisheries (Wash.)	Seward, Alaska	
3	Tow.	1	60	Duko Stalrley	San Francisco, Calif.	Richmond, Calif.
4	Oys.	1	21	William Leigh	Newport News, Va.	Claybank, Va.
5	Frt.	3	50	Charles G. Adams	Norfolk, Va.	Eclipse, Va.
6	Pas.	2	37	Louis Konarak	New York, N. Y.	523 East Eighty-first Street.
7	Fsh.	1	30	O. Sebolin	Seattle, Wash.	Fort Stanley, Wash.
8	Fsh.	1	30	Oscar Johanson	Eureka, Calif.	
9	Fsh.	1	35	Alvin Maupin	Seattle, Wash.	South Bend, Wash.
10	Fsh.	2	65	John Halls	do.	2824 West Fifty-ninth Street.
11	Frt.	1	20	Ducllo Businelli	New Orleans, La.	Franklin, La.
12	Pas.	1	16	G. C. Richardson	Momphis, Tenn.	Hales Point, Tenn.
13	Msc.	1	24	George Rathman	New York, N. Y.	Island Park, N. Y.
14	Frt.	2	50	Nosh T. Evans	Crisfield, Md.	Ewell, Md.
15	Frt.	2	15	James W. Gardner	Annapolis, Md.	Mayo, Md.
16	Pas.	1	25	Joseph L. Adams	Millwaukee, Wis.	Ferryville, Wis.
17	Tow.	2	40	Bridgeport Woodenware Co. (Ala.)	Chattanooga, Tenn.	Bridgeport, Ala.
18	Fsh.	7	45	Anthony Frontiero	Gloucester, Mass.	85 Commercial Street.
19	Pas.	1	10	George F. Paul	Philadelphia, Pa.	1027 West Oxford Street.
20	Fsh.	2	25	J. L. Raulerson	Brunswick, Ga.	Corner Ellis and F Streets.
21	Pas.	3	20	Joe Walls	Paducah, Ky.	Hickman, Ky.
22	Pas.	2	24	Hugo Harms	Philadelphia, Pa.	Toms River, N. J.
23	Pas.	2	20	Frank L. Davies	New York, N. Y.	2641 East Twenty-sixth Street (B.).
24	Frt.	5	36	George H. Walls	Philadelphia, Pa.	Little Creek, Del.
25	Frt.	2	30	Seacoast Canning Co. (Me.)	Eastport, Me.	Sea Street.
26	Oys.	3	25	Wilbur C. Parker	Philadelphia, Pa.	Tuckerton, N. J.
27	Pas.	3	90	Alexander Simpson	New York, N. Y.	Foot West One hundred and fifty-first Street.
28	Fsh.	2	15	Louis Fabry	Millwaukee, Wis.	Brussels, Wis.
29	Fsh.	2	14	Ralph Nelson	Seattle, Wash.	
30	Fsh.	4	20	Otto M. Peterson	Philadelphia, Pa.	Chadwick, N. J.
31	Fsh.	2	30	Arthur J. Barrett	Vineyard Haven, Mass.	Nantucket, Mass.
32	Fsh.	1	40	Edwin Lamberg	Philadelphia, Pa.	Wildwood, N. J.
33	Pas.	1	40	George W. Bowen	do.	Bridgeton, N. J.
34	Pas.	2	30	Henry D. Craggs	do.	Chester, Pa.
35	Frt.	4	60	James Clyde Dean	New Orleans, La.	Plaquemine, La.
36	Frt.	8	135	Sunny Point Packing Co. (Wash.)	Ketchikan, Alaska	
37	Pas.	1	25	Paul T. Ribbett	New York, N. Y.	Woodhaven, N. Y.
38	Frt.	2	26	Seaport Navigation Co. (Me.)	Eastport, Me.	Union Wharf.
39	Fsh.	3	40	Henry T. Bishop	Mobile, Ala.	Barnwell, Ala.
40	Fsh.	12	120	Aubry L. Hawes	Gloucester, Mass.	304 Main Street.
41	Fsh.	3	8	Guy Wilson, estate of	Grand Haven, Mich.	Cross Village, Mich.
42	Fsh.	4	18	Dormer Co. (Mich.)	Millwaukee, Wis.	Monominee, Wis.
43	Pas.	1	20	Woodward Patton	Philadelphia, Pa.	Forked River, N. J.
44	Frt.	2	120	P. F. Wood	San Francisco, Calif.	Stockton, Calif.
45	Fsh.	3	50	Kenneth McLean	Grand Haven, Mich.	Charlevoix, Mich.
46	Msc.	3	50	Frank Geary	Cleveland, Ohio	Ashtabula, Ohio.
47	Fsh.	7	28	Salvadore Colandra	Galveston, Tex.	1422 Church Street.
48	Pas.	2	37	Robert H. Denny	Miami, Fla.	267 Southwest Ninth Street.
49	Pas.	1	12	George Patterson	New York, N. Y.	68 Hubbard Street (B.).
50	Fsh.	1	10	Henry J. Steffens	Grand Haven, Mich.	Leland, Mich.
51	Fsh.	17	120	O. O. Hvatum	Seattle, Wash.	6045 Palatine Avenue.
52	Pas.	3	30	E. B. Cognevich	New Orleans, La.	Buras, La.
53	Fsh.	3	12	Vernon Miller	Millwaukee, Wis.	Sturgeon Bay, Wis.
54	Fsh.	2	8	Hollis E. Schreiber	do.	Fish Creek, Wis.
55	Fsh.	1	40	Roy Maddox	Apalachicola, Fla.	Port St. Joe, Fla.
56	Fsh.	2	40	F. J. Baronovich	Wrangell, Alaska	
57	Fsh.	1	10	Henry J. Vismau	Marquette, Mich.	Cedarville, Mich.
58	Pas.	2	6	William H. Stow	Louisville, Ky.	General delivery.
59	Tow.	2	125	George A. Green	Millwaukee, Wis.	Green Bay, Wis.
60	Tow.	2	100	Keystone Sand & Supply Co. (Pa.)	Pittsburgh, Pa.	
61	Frt.	2	50	Tawes Ice Co.	Crisfield, Md.	Dock Street.
62	Fsh.	1	15	Frank N. Spayd	Wilmington, Del.	Bowers, Del.
63	Pas.	1	40	Howard C. Bulkley	Grand Haven, Mich.	Pointe Aux Pins, Mich.
64	Tow.	2	20	H. H. McGehee	Nashville, Tenn.	Guntersville, Ala.
65	Fsh.	4	14	Clarence Gustafson	Millwaukee, Wis.	Brussels, Wis.
66	Fsh.	2	50	Urmak Livestock Co. (Oreg.)	Unalaska, Alaska	
67	Frt.	2	24	Royal River Packing Corporation (Me.)	Portland, Me.	Yarmouth, Me.
68	Fsh.	3	10	Silas Dalton	Juneau, Alaska	Hoonah, Alaska.
69	Frt.	2	40	H. O. Brown	Washington, D. C.	Eight and Water Streets SW.
70	Fsh.	2	18	Fred Markley	Seattle, Wash.	2790 Westlake Avenue N.
71	Fsh.	1	16	Doty Fish Co. (Wash.)	Astoria, Oreg.	Kalama, Wash.
72	Frt.	1	14	Sherman W. Joyce	Bar Harbor, Me.	Swans Island, Me.
73	Tow.	1	60	Sam Hays	St. Louis, Mo.	Caruthersville, Mo.

³ Formerly U. S. Q. M. C. ga. s. Lieut. Wm. C. Brown, Jr.

⁶ Formerly ga. s. Rogue.

⁷ Formerly ga. s. ^a No. 32. ^b Frank M. Phillips. ^c Frances II

Motor Vessels

Line No.	Official No.	Signal letters	Rlg	Name of vessel	Tonnage		Register dimensions			When built	Where built
					Gross	Net	Length	Breadth	Depth		
					Feet						
1	205804		Ga. s.	Dorothy K.	10	9	39.8	9.4	3.8	1908	Northport, Mich.
2	226077		Ga. s.	Dorothy L.	14	10	36.7	11.5	5.7	1927	Dockton, Wash.
3	221146		Ga. s.	Dorothy M.	9	6	35.0	10.2	4.3	1921	Quilcane, Wash.
4	222184		Ga. s.	Dorothy M.	26	11	53.0	15.8	0.3	1922	Friendship, Mo.
5	209477		Ga. s.	Dorothy R.	7	7	28.4	8.4	3.4	1906	Bay Settlement, Wis.
6	223006		Ga. w.	Dorothy T.	21	13	55.6	14.0	2.4	1923	Paducah, Ky.
7	223125		Ga. s.	Dorothy Allen	12	9	35.2	10.0	2.9	1923	Morehead City, N. C.
8	215534		Ga. s.	Dorothy Foster	15	10	41.4	11.0	4.4	1917	Deltaville, Va.
9	224273		Ga. s.	Dorothy Francis	25	19	59.8	17.2	3.7	1924	West Norfolk, Va.
10	212516		Ga. s.	Dorothy Halbert	30	20	53.0	14.0	5.2	1914	Hogutlam, Wash.
11	210401		Ga. s.	Dorothy Hillhelm	17	10	50.0	17.4	3.8	1912	Biloxi, Miss.
12	220130		Ol. s.	Dorothy Leigh	142	60	118.5	21.0	6.9	1926	West Norfolk, Va.
13	221419		Ga. s.	Dorothy & Donida	9	7	32.4	10.9	4.7	1921	Newport, R. I.
14	167622		Ga. s.	Dorothy A. Parsons	19	14	62.0	17.5	4.2	1901	Oriole, Md.
15	203146		Ga. s.	Dorris	9	6	37.5	11.5	4.0	1900	South Portland, Me.
16	208070		Ga. s.	Dorris	8	5	34.5	8.4	3.9	1911	Wt., N. C.
17	167052		Ga. s.	Dorryn	11	7	39.4	9.5	4.0	1901	Morris Heights, N. Y.
18	220147		Ol. s.	Doswell S. Edwards	93	44	77.3	23.6	7.3	1920	Kayan, Va.
19	218133		Ga. s.	Dot	13	9	30.3	10.5	4.6	1919	Arlotta, Wash.
20	222097		Ga. w.	Dot	22	22	50.0	14.4	3.0	1922	Madison, Ind.
21	219920		Ga. s.	Dot II	16	12	36.3	12.8	5.4	1920	Osterville, Mass.
22	222320		Ga. s.	Dothan Queen	14	9	58.1	9.8	3.8	1922	Pearl Bayou, Fla.
23	200168		Ga. s.	Dats	14	10	44.1	10.0	3.1	1909	Lake Charles, La.
24	221490		Ga. w.	Double Bar	43	27	56.8	14.0	4.4	1924	Marianna, Ark.
25	222291		Ga. s.	Doug, Jr.	11	9	31.3	10.8	3.6	1922	Norristown, Pa.
26	210921		Ga. s.	Doughboy	14	9	41.4	12.9	5.3	1920	New York, N. Y.
27	220201		Ol. s.	Doughboy	30	24	46.0	12.1	5.4	1926	Manitowoc, Wis.
28	223433		Ol. s.	Douglas	179	122	94.0	24.2	12.0	1919	Rocky River, Ohio
29	222531		Ga. w.	Dove	99	85	104.0	19.0	3.6	1922	Parkersburg, W. Va.
30	200142		Ga. s.	Dove	8	5	33.0	10.0	3.5	1909	Edison, Wash.
31	214024		Ga. s.	Dragon	19	15	38.8	12.7	6.1	1916	Glenwood Landing, N. J.
32	205583		Ga. s.	Drayton	13	9	44.6	14.2	3.8	1908	Eliza Island, Wash.
33	6905		Ga. s.	Dreadnaught	6	5	45.5	10.2	2.6	1880	Nanticoke, Md.
34	167252		Ga. s.	Dreadnaught	12	11	38.0	14.6	4.3	1889	Bellport, N. J.
35	213620		Ga. s.	Dreadnaught	8	6	34.5	11.0	2.5	1915	Sitka, Alaska
36	222281		Ga. s.	Dreadnaught	6	6	27.5	8.1	3.1	1917	Milwaukee, Wis.
37	223109		Ga. s.	Dreadnaught	20	14	50.8	14.0	5.4	1923	Jacksonville, Fla.
38	223054		Ga. s.	Dreadnaught	13	11	45.7	15.0	2.8	1924	Thokerton, N. J.
39	211212		Ga. s.	Dream Girl	10	7	36.5	9.3	5.5	1913	St. Louis, Mo.
40	223205		Ga. s.	Dream Girl	8	5	40.3	8.9	3.3		Unknown
41	167067		Ga. s.	Dreamer	8	7	37.5	12.2	5.4	1902	Bremen, Mo.
42	167333		Ga. s.	Drift	6	6	31.8	11.6	3.7	1891	Red Bluff, Tex.
43	200432		Ga. s.	Drift	8	5	37.0	10.0	2.3	1900	Everett, Wash.
44	210707		Ga. w.	Driftwood	15	12	64.2	11.8	2.9	1912	St. Louis, Mo.
45	209884		Ga. s.	Driva	35	23	56.1	15.9	6.5	1912	Tacoma, Wash.
46	167281		Ga. s.	Druella	9	6	51.0	14.0	3.2	1890	Somerset County, Md.
47	224150		Ga. s.	Druls I.	8	0	34.8	9.7	2.6	1924	Chaulyin, La.
48	223438		Ga. s.	Drummond	14	10	48.4	14.9	3.6	1923	Drummond, Mich.
49	167423		Ga. s.	Drusilla	8	0	44.8	0.5	3.9	1892	Bristol, R. I.
50	203204		Ga. s.	Dryad	16	16	38.0	12.0	5.7	1906	Manitowoc, Wis.
51	213250		Ga. s.	Dubrovnik	30	24	49.0	13.9	6.5	1915	Seattle, Wash.
52	210688		Ga. s.	Duce	7	0	27.9	9.0	4.1	1917	do.
53	211637		Ga. s.	Duchess	10	9	34.3	13.0	3.8	1892	Patchogue, N. Y.
54	219180		Ga. s.	Duchess	8	7	32.4	8.0	4.0	1897	New York, N. Y.
55	211636		Ga. s.	Duchess II	8	5	36.0	9.5	4.0	1913	Chicago, Ill.
56	202853		Ga. s.	Dudley	12	10	50.0	9.0	3.0	1906	Georgetown, S. C.
57	210511		Ga. s.	Duke	10	8	36.8	8.6	3.4	1912	Metlakatla, Alaska
58	221672		Ga. s.	Duke	40	21	59.3	21.3	5.4	1921	Eastport, Mo.
59	224752		Ol. s.	Duncan I.	40	33	56.6	15.7	6.6	1925	Seattle, Wash.
60	209591		Ga. s.	Dundas	12	8	33.0	11.5	4.5	1912	do.
61	220570		Ga. s.	Dunlin	14	9	37.4	10.6	5.9	1920	do.
62	223103		Ga. s.	Ducrete No. 1	9	0	35.0	10.4	4.6	1916	Los Angeles, Calif.
63	208722		Ga. s.	Dupont	40	27	52.6	16.0	7.2	1911	Manitou, Wash.
64	212401		Ga. s.	Duskidorn	10	10	33.0	13.1	3.7	1914	Babylon, N. Y.
65	225704		Ga. s.	Dulch II	8	7	25.7	8.3	2.3	1926	Newport, Ark.
66	208453		Ga. s.	Dux	7	6	34.2	11.7	2.8	1910	Patchogue, N. Y.
67	167456		Ga. s.	Duxbury	38	28	61.5	19.0	5.1	1896	Benicia, Calif.
68	222424		Ol. s.	Dynamite	10	7	37.4	9.3	4.0	1919	Boston, Mass.
69	214032		Ga. s.	Dynamite Kid IV	7	5	32.3	9.2	4.1	1916	Seattle, Wash.
70	216396		Ga. s.	Dynamite Kid V	9	7	30.5	8.9	4.4	1918	Glendale, Wash.
71	226091		Ga. s.	E. S. D.	25	16	57.5	17.0	2.2	1926	Cut Off, La.
72	212415		Ol. s.	E. Antoni	49	16	69.5	19.4	7.0	1914	Sausalito, Calif.
73	130105		Ga. s.	E. Glenman	8	7	40.8	12.9	2.9	1889	Biloxi, Miss.
74	214082		Ga. s.	E. Nielson	18	15	42.8	11.6	5.7	1917	Seattle, Wash.
75	200750		Ga. s.	E. A. Hegg	11	7	40.0	10.5	4.0	1904	do.

¹ Formerly ga. s. U. S. Q. M. C. ga. s. Lieut. Harold B. Douglas.

² Formerly ga. s. Sea Gem.

³ Formerly ga. s. Carrie M. Dudley.

Motor Vessels

293

Line No.	Service	Crew	Horse-power	Name of owner	Home port	Address of owner
1	Pas.	1	10	Carl Halberg.....	Grand Haven, Mich.	St. Ignace, Mich.
2	Fsh.	2	20	H. O. Larsen.....	Tacoma, Wash.	Dookton, Wash.
3	Msc.	1	12	Chas. Hurnett.....	Seattle, Wash.	Selma, Oreg.
4	Fsh.	5	35	Joseph C. Messing.....	Newport, R. I.	38 Hammond Street.
5	Fsh.	2	15	Lars Bilton.....	Milwaukee, Wis.	Detroit Harbor, Wis.
6	Tow.	3	46	George W. Igert.....	Paducah, Ky.	815 South Third Street.
7	Pas.	2	28	Henry B. Gilpin.....	Beaufort, N. C.	Morehead City, N. C.
8	Frt.	2	36	O. L. Powell.....	Newport News, Va.	Traders, Va.
9	Frt.	3	20	Oille Travis.....	do.	1240 Twenty-sixth Street.
10	Tow.	2	75	Western Fisheries Co. (Wash.).....	Seattle, Wash.	Anacortes, Wash.
11	Fsh.	5	16	L. A. Lundy.....	Gulfport, Miss.	Ocean Springs, Miss.
12	Frt.	4	180	Norfolk, Baltimore & Carolina Line (Va.).....	Norfolk, Va.	Clyde Line Pier No. 1.
13	Fsh.	3	18	Earle J. Barrows.....	Newport, R. I.	Block Island, R. I.
14	Frt.	2	16	George W. Bally.....	Cape Charles, Va.	Zanoni, Va.
15	Frt.	1	25	Thomas Tucker.....	Portland, Me.	Commercial Wharf.
16	Frt.	1	12	Isaac Taylor.....	Beaufort, N. C.	Sealevel, N. C.
17	Pas.	1	40	A. N. Allen.....	Tampa, Fla.	215 South Rome Avenue.
18	Frt.	6	120	E. Warren Edwards.....	Reedville, Va.	
19	Tow.	1	20	A. L. Johnson.....	Tacoma, Wash.	Wauna, Wash.
20	Tow.	3	25	Leonard P. Mason.....	Evansville, Ind.	Madison, Ind.
21	Fsh.	2	40	Clarence M. Cobb.....	Boston, Mass.	10 Postoffice Square.
22	Pas.	1	40	Henry Howard Hooten.....	Tampa, Fla.	St. Petersburg, Fla.
23	Frt.	3	36	Martin Tram Co. (La.).....	Morgan City, La.	Lake Charles, La.
24	Frt.	1	16	Osborne Planting Co.....	Memphis, Tenn.	Marlanna, Ark.
25	Pas.	1	24	Douglas C. Behrle.....	Philadelphia, Pa.	Rosemont, Pa.
26	Msc.	3	27	Hurry Naumann.....	New York, N. Y.	Huntington Station, N. Y.
27	Fsh.	4	b 45	Norman V. Allie.....	Milwaukee, Wis.	Two Rivers, Wis.
28	Tow.	7	b 320	Cary Davis Tug & Barge Co. (Wash.).....	Seattle, Wash.	Pier A.
29	Pas.	4	40	C. R. Righter.....	Pittsburgh, Pa.	Croston, W. Va.
30	Frt.	1	20	Frank Lietz.....	Seattle, Wash.	Bronerlon, Wash.
31	Drg.	1	c 32	William R. Legge.....	New York, N. Y.	Woolworth Building.
32	Fsh.	1	20	Pacific American Fisheries (Me.).....	Seattle, Wash.	Bellingham, Wash.
33	Frt.	2	30	J. W. Crosby.....	Cambridge, Md.	Oxford, Md.
34	Pas.	1	16	Joab Higbee.....	Philadelphia, Pa.	Atlantic City, N. J.
35	Fsh.	1	20	Joseph Truitt.....	Sitka, Alaska.	
36	Fsh.	2	9	Frank C. Emmes.....	Milwaukee, Wis.	Brussels, Wis.
37	Tow.	2	100	Wayland T. Coppedge.....	Jacksonville, Fla.	Durkeo, Building.
38	Oys.	3	28	Walter S. Allen, sr.....	Philadelphia, Pa.	Tuckerton, N. J.
39	Pas.	1	20	E. F. Deterding.....	St. Louis, Mo.	Alton, Ill.
40	Msc.	1	48	Maxine Flores.....	New York, N. Y.	105 West Sixtieth Street.
41	Frt.	1	15	Alzenas L. Robbins.....	Rockland, Me.	Box 111.
42	Fsh.	1	8	Lars J. Daas.....	Galveston, Tex.	104 Twentieth Street.
43	Fsh.	1	12	B. C. Stone.....	Seattle, Wash.	1200 Westlake Avenue North.
44	Tow.	1	50	C. J. White.....	Peoria, Ill.	Boardstown, Ill.
45	Tow.	1	80	Juneau Lumber Mills (Alaska).....	Juneau, Alaska.	
46	Frt.	2	15	Harrison Dennis.....	Annapolis, Md.	Shady Side, Md.
47	Fsh.	2	18	August Liretto.....	New Orleans, La.	Ohauvin, La.
48	Pas.	2	50	Jesse Church.....	Marquette, Mich.	Drummond, Mich.
49	Frt.	1	20	Pennsylvania Petroleum Products Co. (R. I.).....	Providence, R. I.	312 Broad Street.
50	Frt.	2	b 40	Phillip Racine.....	Milwaukee, Wis.	Racine, Wis.
51	Fsh.	5	40	Bob Peratovich.....	Juneau, Alaska.	Klawack, Alaska.
52	Fsh.	2	20	W. R. Calderwood.....	Seattle, Wash.	1907 First Avenue.
53	Frt.	2	15	R. F. Rutter.....	Philadelphia, Pa.	West Creek, N. J.
54	Pas.	2	25	City of New York.....	New York, N. Y.	Municipal Building.
55	Pas.	1	20	O. W. Hunter.....	Memphis, Tenn.	67 Monroe Avenue.
56	Frt.	2	18	R. B. Leland.....	Georgetown, S. C.	McClellanville, S. C.
57	Fsh.	1	14	Alaska Consolidated Canneries (Del.).....	Ketchikan, Alaska.	
58	Frt.	2	48	Seaport Navigation Co. (Me.).....	Eastport, Me.	Union Wharf.
59	Fsh.	6	55	Seashore Packing Co. (Wash.).....	Seattle, Wash.	Ferry Dock.
60	Fsh.	1	12	Oscar Williams.....	Juneau, Alaska.	Hoonah, Alaska.
61	Msc.	1	30	George Broom.....	Seattle, Wash.	Pier 8.
62	Tow.	4	30	Pan Pacific Construction Co. (Calif.).....	Los Angeles, Calif.	Citizens National Bank Building.
63	Frt.	2	30	E. I. du Pont de Nemours & Co. (N. J.).....	Seattle, Wash.	Hoge Building.
64	Pas.	1	12	Ernest Arnold.....	New York, N. Y.	76 Smith Street (B.).
65	Tow.	1	40	T. A. Cook.....	Memphis, Tenn.	Newport, Ark.
66	Fsh.	1	12	Daniel J. Warner.....	New York, N. Y.	Hampton Bays, N. Y.
67	Frt.	1	30	Nome Navigation Co. (Alaska).....	Nome, Alaska.	
68	Frt.	1	35	Dale Oulver.....	Seattle, Wash.	
69	Mso.	1	12	Eugene B. Thomas.....	Seward, Alaska.	Clinton, Wash.
70	Tow.	1	35	Port Gardner Log Patrol (Wash.).....	Seattle, Wash.	Seldovia, Alaska.
71	Fsh.	4	20	E. S. Defelice.....	New Orleans, La.	Everett, Wash.
72	Fsh.	3	165	E. Antoni Steamship Corporation (Calif.).....	San Francisco, Calif.	Cut Off, La.
73	Mso.	2	20	John F. Lores.....	Mobile, Ala.	Foot Leavenworth Street.
74	Fsh.	4	30	Nordby Supply Co. (Wash.).....	Ketchikan, Alaska.	Eslava Street.
75	Pas.	2	32	Mathilde Madsen.....	Juneau, Alaska.	

* Formerly {a U. S. Navy st. s. Seattle.
b U. S. Navy st. s. 8127.

Line No.	Official No.	Signal letters	Rig	Name of vessel	Tonnage		Register dimensions			When built	Where built
					Gross	Net	Length	Breadth	Depth		
					Feet						
1	209722		Ol. s.	E. C. Grace	13	9	48.0	10.0	3.0	1905	Gulfport, Miss.
2	226072		Ol. s.	E. C. M.	18	9	46.4	13.1	4.6	1925	Mystic, Conn.
3	201169		Ga. s.	E. D. M.	10	7	33.3	10.1	3.6	1904	Seattle, Wash.
4	136918		Ga. s.	E. E. Moore	22	15	62.4	17.0	5.1	1901	Ortolo, Md.
5	135926		Ga. s.	E. E. Smith	6	5	28.0	11.6	3.2	1880	Patchogue, N. Y.
6	8452		Ga. s.	E. F. Mend	40	35	62.0	21.8	4.7	1899	Nyack, N. Y.
7	211355		Ga. s.	E. F. Travers	32	20	71.0	15.3	4.1	1913	Fishing Creek, Md.
8	224776		Ga. s.	E. I. B.	21	16	39.9	12.1	5.8	1925	Dowatto, Wash.
9	213540		Ga. s.	E. J. N.	24	16	42.0	14.0	5.0	1915	Kasaan, Alaska
10	209130		Ga. s.	E. J. Parks	7	6	47.8	11.0	3.2	1902	Rappahannock, Va.
11	221885		Ga. s.	E. L.	8	5	36.2	11.0	2.7	1924	Chattwin, La.
12	221475		Ol. s.	E. L. McLallen, jr.	58	58	65.1	16.0	4.2	1925	Memphis, Tenn.
13	215797		Ga. s.	E. L. Smith	64	40	63.7	18.0	6.1	1917	Taft, Ore.
14	223802		Ga. s.	E. M. Willis II	67	57	106.0	14.7	5.8	1917	Bayonne, N. J.
15	130145		Ga. s.	E. P. Dickson	17	9	48.5	11.7	4.4	1888	Jacoma, N. H.
16	135539		Ga. s.	E. P. Eynns	35	31	62.5	20.2	5.6	1881	Pungotegue, Va.
17	215599		Ol. s.	E. R. Clarke	27	15	53.0	15.9	4.8	1917	Perrin, Va.
18	130753		Ga. s.	E. R. Daniels	20	17	50.0	22.0	4.7	1899	Roanoke Island, N. C.
19	130247		Ga. s.	E. R. Gandy	12	7	51.0	13.8	3.0	1891	St. Peters, Md.
20	218023		Ga. s.	E. S. Conway	27	12	52.8	14.9	5.5	1919	Chicago, Ill.
21	135745		Ol. s.	E. S. Dickerson	52	12	69.3	21.3	5.6	1883	Bay Shore, N. Y.
22	223110		Ga. s.	E. S. Lucido	16	11	47.5	12.8	4.8	1918	San Diego, Calif.
23	221269	MCSQ	Ol. s.	E. T. BEDFORD	9,563	5,978	499.2	68.1	30.5	1921	Kearny, N. J.
24	218319		Ol. s.	E. T. Somers	64	34	76.8	20.3	6.4	1919	Whitehaven, Md.
25	222259		Ga. s.	E. U. Curtis	9	0	33.1	8.3	4.6	1922	Boston, Mass.
26	224341		Ga. s.	E. W. Fowler	69	53	74.2	20.0	9.1	1924	Pensacola, Fla.
27	135006		Ga. s.	E. James Tull	19	12	55.0	16.6	4.7	1882	Pocomoke City, Md.
28	210453		Ga. s.	E. Warren Edwards	214	103	125.2	21.0	10.2	1918	Milford, Del.
29	135560		Ga. s.	Eagle	9	8	37.0	13.6	3.9	1882	Woodsburgh, N. Y.
30	136588		Ga. s.	Eagle	9	8	35.0	10.6	3.3	1890	Patchogue, N. Y.
31	136857		Ga. s.	Eagle	14	10	48.9	10.4	3.5	1900	Warronton, Ore.
32	200019		Ga. s.	Eagle	12	9	46.6	8.5	4.0	1903	Marshfield, Ore.
33	201399		Ga. s.	Eagle	9	6	38.0	9.0	3.5	1904	Southend, Wash.
34	202450		Ga. s.	Eagle	10	10	38.6	10.2	3.0	1905	East San Pedro, Calif.
35	204589		Ga. s.	Eagle	14	13	43.6	11.5	6.0	1907	Manitowoc, Wis.
36	204696		Ga. s.	Eagle	52	22	74.7	22.3	4.2	1907	San Francisco, Calif.
37	205307		Ga. s.	Eagle	20	12	44.0	16.0	6.0	1908	East Machias, Me.
38	205839		Ga. s.	Eagle	9	8	29.0	9.6	3.4	1900	Marineton, Wis.
39	206870		Ga. s.	Eagle	7	6	33.8	9.8	3.1	1911	Fish Egg Island, Alaska.
40	212037		Ga. s.	Eagle	28	19	48.2	14.6	6.4	1914	Tacoma, Wash.
41	214083		Ga. s.	Eagle	10	8	40.2	11.4	5.6	1912	Biddford, Me.
42	215040		Ga. s.	Eagle	34	27	53.4	14.5	6.6	1917	Tacoma, Wash.
43	216654		Ga. s.	Eagle	9	0	34.7	12.0	4.1	1904	Bayonne, N. J.
44	219109		Ga. s.	Eagle	9	7	34.2	11.4	3.6	1919	Sitka, Alaska.
45	220901		Ga. s.	Eagle	9	7	28.3	13.8	3.0	-----	Unknown.
46	221362		Ga. s.	Eagle	10	7	38.6	12.2	3.8	1921	Colgate, Md.
47	223388		Ol. s.	Eagle	82	67	78.3	18.6	8.3	1923	Seattle, Wash.
48	223924		Ga. s.	Eagle	12	9	38.0	11.9	4.3	1924	Dorchester, N. J.
49	224015		Ga. s.	Eagle	8	5	30.8	11.1	3.3	1924	Hoonah, Alaska.
50	224004		Ga. s.	Eagle	15	13	49.0	14.6	3.8	1924	Erie, Pa.
51	225389		Ga. s.	Eagle	77	26	105.1	14.5	8.2	1917	Mare Island, Calif.
52	225382		Ga. s.	Eagle	12	8	37.1	10.5	4.9	1926	Seattle, Wash.
53	225475		Ga. s.	Eagle	9	6	32.0	10.7	4.5	1926	Bridesburg, Pa.
54	226243		Ga. s.	Eagle	7	5	45.3	10.3	6.7	1925	Los Angeles, Calif.
55	226568		Ga. s.	Eagle	8	7	28.9	8.7	3.6	1927	Bayfield, Wis.
56	207411		Ga. s.	Eagle No. 2	14	9	49.3	12.2	4.7	1910	Long Branch, Wash.
57	136607		Ga. s.	Eagle Bird	14	9	41.6	14.3	3.5	1896	Mount Pleasant, S. C.
58	216073		Ga. s.	Eagle March	13	11	32.0	12.1	3.2	1918	Hoonah, Alaska.
59	201049		Ga. s.	Eagle Point	7	6	35.0	7.0	0.2	1904	East Dubuque, Ill.
60	136798		Ga. s.	Eglet	13	12	38.1	15.0	4.2	1900	New Haven, Conn.
61	136581		Ga. s.	Earl	6	6	38.9	13.1	2.8	1896	Hudson, Md.
62	203553		Ga. s.	Earl	7	6	41.8	14.0	3.0	1906	Deep Creek, Va.
63	207157		Ga. s.	Earl A.	5	5	34.0	9.5	3.6	1908	Manitowoc, Wis.
64	222121		Ga. s.	Earl I.	10	8	30.1	12.0	3.7	1915	Marcus Hook, Pa.
65	208182		Ga. s.	Earl K.	8	5	36.7	10.5	3.6	1903	San Francisco, Calif.
66	217010		Ga. s.	Earl M.	10	8	36.0	12.3	3.0	1918	Douglas, Alaska.
67	136940		Ga. s.	Earle	14	9	41.2	15.7	3.6	1901	Tottenville, N. Y.
68	224350		Ga. s.	Early Bird	8	6	34.9	11.1	2.4	1924	Golden Meadow, La.
69	207743		Ga. s.	Early Rose	7	5	41.0	11.5	3.0	1909	Montogut, La.
70	145040		Ol. s.	East Bay No. 7	29	20	58.0	16.0	6.0	1874	San Francisco, Calif.
71	212507		Ga. s.	East End	7	6	31.0	9.8	4.1	1914	Biddford, Me.
72	225288		Ga. s.	East Hampton	24	16	56.4	15.7	4.4	1925	Laban, Va.
73	210802	LMQC	Ol. s.	EAST INDIAN	8,159	5,160	445.0	58.0	29.0	1918	Uraga, Japan.
74	214911		Ga. s.	Eastor	36	28	60.7	15.3	6.5	1917	Seattle, Wash.

1 Formerly Ol. s. The Stout.

2 Formerly U. S. Navy Subchaser 105.

3 Formerly ga. s. M. K. No. 3.

Line No.	Service	Crew	Horse-power	Name of owner	Home port	Address of owner
1	Tow.	2	50	Snell Isle (Inc.) (Fla.)	Tampa, Fla.	St. Petersburg, Fla.
2	Fsh.	2	30	James H. Beebe	New York, N. Y.	West Sayville, N. Y.
3	Pns.	1	20	F. L. Goddard	Sitka, Alaska	
4	Msc.	2	18	Noah A. Miles	Cape Charles, Va.	Sanford, Va.
5	Fsh.	1	10	Fred Homan	New York, N. Y.	Riverhead, N. Y.
6	Frt.	2	35	Hans N. Nollson	Perth Amboy, N. J.	Sayreville, N. J.
7	Frt.	3	37	Marvin E. Cox	Crisfield, Md.	Nanticoke, Md.
8	Fsh.	6	22	Lee Baxter	Seattle, Wash.	Dewatto, Wash.
9	Fsh.	1	32	M. C. Noyes	Ketchikan, Alaska	
10	Frt.	2	24	Chas. A. Lockerman	Crisfield, Md.	Route 1, Chauvin, La.
11	Fsh.	2	18	Eugene Laperouse	New Orleans, La.	Binghampton, Tenn.
12	Tow	2	100	Nickey Bros. (Tenn.)	Memphis, Tenn.	Care of Astoria Flouring Mills,
13	Frt	2	100	Columbia Navigation Co. (Oreg.)	Astoria, Oreg.	Foot Southampton Avenue, Ellsworth Falls, Me.
14	Frt.	3	100	Ballard Fish & Oyster Co. (Va.)	Norfolk, Va.	Port Norris, N. J.
15	Frt.	2	60	Whitcomb Haynes & Whitney (Me.)	Ellsworth, Me.	Fort Meyers, Fla.
16	Oys.	6	50	Norman L. Jeffries	Philadelphia, Pa.	Wanchese, N. C.
17	Fsh.	4	45	South Fish Co., (Fla.)	Tampa, Fla.	Roune, Va.
18	Pas.	3	60	E. R. Daniels	Elizabeth City, N. C.	80 East Jackson Boulevard, Freeport, N. Y.
19	Frt.	1	21	James Smith	Newport News, Va.	Monterey, Calif.
20	Tow.	3	100	Joy Morton	Chicago, Ill.	20 Broadway.
21	Fsh.	1	50	Josephine L. Adams	New York, N. Y.	Winter Harbor, Me.
22	Fsh.	1	40	E. S. Lucido	San Francisco, Calif.	City Hall.
23	Tnk.	39	63,000	Standard Oil Co. (N. J.)	New York, N. Y.	
24	Pns.	4	60	Winter Harbor Transportation Co.	Bar Harbor, Me.	
25	Pol.	1	47	City of Boston (Mass.)	Boston, Mass.	
26	Fsh.	9	48	E. E. Saunders & Co. (Fla.)	Pensacola, Fla.	
27	Frt.	2	9	Albert H. Bernke	Annapolis, Md.	Eastport, Md.
28	Fsh.	8	200	Edwards Co. (Va.)	Reedville, Va.	
29	Msc.	2	15	Robert V. Fox	New York, N. Y.	772 Washington Street, 95 Fulton Market.
30	Fsh.	3	22	J. & J. W. Elsworth Co. (N. J.)	do.	
31	Fsh.	8	35	Northern Products Corporation (Wash.)	Cordova, Alaska	
32	Tow.	1	30	Cecil T. Holland	Marshfield, Oreg.	Empire, Oreg.
33	Tow.	1	15	Hans Olsen	Seattle, Wash.	Bay Center, Wash.
34	Pas.	1	20	J. R. Crapo	Los Angeles, Calif.	Long Beach, Calif.
35	Pas.	2	30	John Bruszer	Chicago, Ill.	3360 East Ninety-first Street.
36	Fsh.	3	120	Alaska Packers Association (Calif.)	San Francisco, Calif.	111 California Street.
37	Frt.	2	18	North Lubec Manufacturing & Canning Co. (Me.)	Eastport, Me.	North Lubec, Me.
38	Fsh.	3	9	Andrew Anderson	Milwaukee, Wis.	Marinette, Wis.*
39	Fsh.	1	16	Earnest Johnson	Wrangell, Alaska	Klawack, Alaska.
40	Fsh.	7	30	Deep Sea Salmon Co. (Wash.)	Juneau, Alaska	Port Althrop, Alaska.
41	Frt.	1	27	Amable Hubert	Portland, Me.	Biddeford, Me.
42	Fsh.	7	40	Frank Lloyd	Ketchikan, Alaska	
43	Fsh.	2	36	John George Bergfels	New York, N. Y.	
44	Fsh.	2	12	Frank Joseph	Sitka, Alaska	
45	Fsh.	2	15	Joseph Heerlein	New York, N. Y.	31 Varick Avenue.
46	Frt.	2	16	A. T. Howeth	Cambridge, Md.	Oxford, Md.
47	Fsh.	15	135	Jacob H. Eagdal	Seattle, Wash.	7019 Twenty-second Avenue NW
48	Pas.	1	40	Howard Clark	Philadelphia, Pa.	Port Norris, N. J.
49	Fsh.	1	10	Andrew Johnson	Juneau, Alaska	Hoonah, Alaska.
50	Fsh.	4	60	John O. Tabb, sr.	Erle, Pa.	455 West Front Street.
51	Fsh.	1	6040	Simon Hansen	Los Angeles, Calif.	San Pedro, Calif.
52	Fsh.	2	16	Lorentz Lorentzen	Seattle, Wash.	Port Madison, Wash.
53	Pas.	1	45	Julian Matella	Philadelphia, Pa.	4352 East Thompson Street.
54	Pas.	1	225	Robert W. Benson	Los Angeles, Calif.	San Pedro, Calif.
55	Fsh.	1	15	Uldrick Frostman	Duluth, Minn.	Washburn, Wis.
56	Pas.	1	20	Glen H. Elder	Tacoma, Wash.	Stellacoom, Wash.
57	Fsh.	2	24	Edward Tiencken	Charleston, S. C.	Mount Pleasant, S. C.
58	Fsh.	1	16	Charlie Frank	Juneau, Alaska	Killsnoo, Alaska.
59	Pas.	1	30	Frank Beutin	Dubuque, Iowa	
60	Frt.	1	16	John Hiser	Bridgeport, Conn.	149 De Forest Avenue.
61	Frt.	1	28	T. D. McGinnis	Reedville, Va.	Ottoman, Va.
62	Msc.	2	10	L. G. Ray	Jacksonville, Fla.	805 Florida National Bank Building
63	Tow.	2	24	Edward E. Gillen Co. (Wis.)	Milwaukee, Wis.	288 East Water Street.
64	Fsh.	2	18	Peter Jaquett	Philadelphia, Pa.	Port Norris, N. J.
65	Fsh.	1	30	Ohew Quan	San Francisco, Calif.	736 Sacramento Street.
66	Msc.	1	16	Alaska Treasure Mines (Wash.)	Juneau, Alaska	
67	Oys.	3	30	Andrew Radel Oyster Co. (Conn.)	Bridgeport, Conn.	South Norwalk, Conn.
68	Fsh.	3	18	Onezime Callais	New Orleans, La.	Golden Meadow, La.
69	Oys.	2	10	Claborne Pierce	do.	Cut Off, La.
70	Tow.	1	180	Harry Levy	San Francisco, Calif.	Oakland, Calif.
71	Pas.	1	15	A. Mondville	Portland, Me.	Biddeford, Me.
72	Fsh.	6	50	F. M. Hudgins	Newport News, Va.	Hampton, Va.
73	Frt.	30	65,000	Ford Motor Co. (Del.)	Detroit, Mich.	Highland Park, Mich.
74	Fsh.	5	50	Pacific American Fisheries (Me.)	Seattle, Wash.	Bellingham, Wash.

* Formerly U. S. N., S. C. 277.

† Formerly Ol. s. Transit.

‡ Formerly Japanese st. s. Beikoku Maru.

Motor Vessels

Line No.	Official No.	Signal letters	Rig	Name of vessel	Tonnage		Register dimensions			When built	Where built
					Gross	Net	Length	Breadth	Depth		
					Feet			Feet			
1	130373		Ga. s.	Eastern Belle	7	7	34.5	10.5	5.4	1803	Deer Isle, Me.
2	225435		Ol. s.	Eastern Star	82	66	77.5	22.3	6.0	1926	Jacksonville, Fla.
3	136007		Ga. s.	Eastport	7	7	31.2	13.3	3.5	1886	Eastport, N. Y.
4	222870		Ga. w.	Eastwood	21	21	61.9	14.0	3.3	1923	Grayville, Ill.
5	214511		Ga. s.	Easy	12	7	37.0	11.4	3.1	1916	Cut Off, La.
6	223074		Ga. s.	Easy Rock	7	5	33.3	10.0	2.5	1922	Dulac, La.
7	203325		Ga. s.	Easy Times	10	9	30.1	13.8	3.5	1902	New York, N. Y.
8	211303		Ga. s.	Eau Claire	10	7	34.0	8.4	3.6	1909	Seattle, Wash.
9	220142		Ga. s.	Eben	8	6	32.4	9.8	4.5	1920	Aberdeen, Wash.
10	200107		Ga. s.	Eben A. Thatcher	24	17	51.9	15.4	4.5	1909	Chelsea, Mass.
11	213045		Ga. s.	Ebenezer	11	10	35.6	14.6	4.6	1915	Patchogue, N. Y.
12	135912		Ga. s.	Echo	6	6	26.7	12.6	2.6	1880	Gullford, Conn.
13	130289		Ga. s.	Echo	19	18	40.0	10.0	4.0	1866	St. Johns, New Brunswick.
14	201336		Ol. s.	Echo	15	5	47.5	10.9	3.6	1904	Fogartyville, Fla.
15	207642		Ga. s.	Echo	15	11	58.2	12.3	3.5	1910	Portland, Ore.
16	210004		Ol. s.	Echo	58	47	57.4	18.3	4.9	1912	Miami, Fla.
17	213547		Ga. s.	Echo	13	9	38.0	12.0	3.2	1915	Molra Sound, Alaska.
18	213788		Ga. s.	Echo	6	6	25.0	7.8	2.7	1915	Oconto, Wis.
19	218078		Ga. s.	Echo	12	10	50.0	10.2	3.8	Unknown	Unknown
20	222201		Ga. s.	Echo	19	15	41.0	12.5	5.0	1922	Eastsound, Wash.
21	221906	MDKG	Ol. s.	Eckmuhl	426	251	139.4	25.2	14.2	1919	Savannah, Ga.
22	202227		Ga. s.	Eclipse	11	10	32.4	9.0	3.4	1905	Two Rivers, Wis.
23	204751		Ga. s.	Eclipse	13	11	36.5	12.0	2.8	1907	Long Mott, Tex.
24	200904		Ga. s.	Eclipse	17	6	46.8	13.9	5.8	1909	East Machias, Mo.
25	208424		Ga. s.	Eclipse	30	24	54.0	15.7	5.2	1911	Anacortes, Wash.
26	208771		Ga. s.	Eclipse	9	8	27.5	10.5	3.5	1900	Bay Olty, Mich.
27	211685		Ga. w.	Eclipse	13	11	63.1	16.9	2.2	1913	Parkersburg, W. Va.
28	222768		Ga. s.	Eda	11	7	39.8	12.2	4.9	1923	Noank, Conn.
29	222023		Ga. s.	Edco	9	8	34.5	9.0	4.8	1923	Bellingham, Wash.
30	136935		Ga. s.	Edco	12	11	46.6	10.5	2.9	1901	St. Joseph, Mich.
31	211303		Ga. s.	Eddie	13	12	32.6	9.5	3.3	1906	Jackson Harbor, Wis.
32	223716		Ga. s.	Eddie F.	10	7	34.8	11.0	4.7	1924	Fairhaven, Mass.
33	226388		Ol. s.	Eddie and Lulu M.	22	15	50.7	13.4	5.6	1927	Winthrop, Mass.
34	137049		Ga. s.	Edenla	13	7	42.4	16.0	4.0	1902	Tottenville, N. Y.
35	213120		Ga. s.	Edgar E.	45	29	55.6	21.8	5.6	1915	Dorchester, N. J.
36	135126		Ga. s.	Edgar Bernard	16	14	41.5	15.7	4.3	1875	Glenwood, N. Y.
37	216966		Ga. s.	Edgar Hurst	22	14	57.6	12.6	5.1	1918	West Norfolk, Va.
38	135752		Ga. s.	Edgar M. Schall	30	21	62.3	17.8	5.3	1883	Baltimore, Md.
39	211981		Ga. w.	Edgelfeld	17	13	59.1	17.8	1.1	1914	Nashville, Tenn.
40	216062		Ga. s.	Edle	10	6	33.3	9.2	5.1	1918	Seattle, Wash.
41	217507		Ga. s.	Edison	10	7	35.0	10.5	4.2	1914	Port Lavaca, Tex.
42	105829		Ga. s.	Edith	20	13	55.2	15.6	3.3	1878	Rockaway, N. Y.
43	150201		Ga. s.	Edith	11	9	37.2	13.7	4.2	1880	New London, Conn.
44	201260		Ga. w.	Edith	16	8	55.0	14.5	2.5	1904	New Orleans, La.
45	210235		Ga. s.	Edith	23	19	53.0	18.0	4.2	1912	Morgan City, La.
46	213214		Ga. s.	Edith	5	5	25.1	12.3	3.0	1913	Port Republic, N. J.
47	213367		Ga. s.	Edith	13	12	37.0	11.8	4.4	1911	Philadelphia, Pa.
48	214431		Ga. s.	Edith	38	26	54.0	21.1	5.3	1916	Freeport, N. Y.
49	217875		Ga. s.	Edith	8	7	31.3	9.4	3.6	1914	Anacortes, Wash.
50	223698		Ga. s.	Edith	14	9	59.8	11.4	3.8	1924	Clayton, N. Y.
51	224205		Ga. w.	Edith	12	11	40.0	9.5	2.0	1923	St. Louis, Mo.
52	225652		Ga. s.	Edith II	25	17	64.8	13.2	4.8	1926	Clayton, N. Y.
53	217853		Ga. s.	Edith A.	8	7	32.0	10.5	3.0	1919	Hoonah, Alaska
54	203805		Ga. w.	Edith II	10	10	64.6	12.3	5.0	1907	Parkersburg, W. Va.
55	210032		Ga. s.	Edith II	11	8	37.6	9.8	4.2	1912	Seattle, Wash.
56	221966		Ga. s.	Edith M.	14	11	49.8	14.8	2.3	1922	Port Blakely, Wash.
57	200304		Ga. s.	Edith M. III	22	15	49.1	15.3	4.5	1909	Croton on Hudson, N. Y.
58	136317		Ga. s.	Edith S.	7	6	33.0	13.8	3.8	1892	Patchogue, N. Y.
59	136752		Ga. s.	Edith T.	25	13	55.3	15.4	6.2	1899	Perry, Mo.
60	208727		Ga. s.	Edith Davison	15	12	46.2	10.5	4.9	1911	Baltimore, Md.
61	228072		Ol. w.	Edith May	48	32	50.0	14.1	4.2	1926	Camden, Ark.
62	136403		Ga. s.	Edith Muir	13	9	54.0	14.8	4.0	1893	St. Peters, Md.
63	204724		Ga. s.	Edith Silveira	88	47	83.0	21.4	10.8	1907	Essex, Mass.
64	220031		Ol. s.	Edith C. Rose	146	70	107.1	25.2	11.5	1920	do.
65	214972		Ga. s.	Edith H. Cooney	26	12	51.4	15.0	7.0	1917	Kennebunkport, Me.
66	136318		Ga. s.	Edith M. Dryden	9	7	52.5	14.2	3.5	1892	Orlolo, Md.
67	136576		Ga. s.	Editor	6	5	34.4	12.3	3.2	1896	Wax Bayou, La.
68	212186		Ga. s.	Editor	25	17	44.6	14.9	5.6	1914	Oig Harbor, Wash.
69	221602		Ga. p.	Edmond	19	19	60.5	14.3	2.7	1921	Petersburg, Ky.
70	136696		Ga. s.	Edmond Parkins	27	13	58.6	16.0	4.8	1898	Newbern, N. C.
71	7668		Ga. s.	Edmund Briggs	53	17	66.0	18.5	7.0	1864	Brooklyn, N. Y.

¹ Formerly British schooner Linnet.
² Formerly French st. s. Eckmuhl.
³ Formerly ga. s. Alexina Davison.

⁴ Formerly ga. s. Pilots Bride.
⁵ Formerly ga. s. Olive C. Lester.

Line No.	Service	Crew	Horse-power	Name of owner	Home port	Address of owner
1	Frt.	1	6	Eugene H. Cook	Belfast, Me.	
2	Frt.	3	90	Merrill Barge Co. (Fla.)	Miami, Fla.	Box 1402,
3	Mso.	1	14	Charles E. Still	New York, N. Y.	New Suffolk, N. Y.
4	Pas.	1	60	R. H. Eastwood	St. Louis, Mo.	Grayville, Ill.
5	Frt.	3	6	Damoville Oollin	New Orleans, La.	Cut Off, La.
6	Fsh.	2	7	Felix Thibodeaux	do.	Dulac, La.
7	Mso.	2	30	Joseph O'Connell	New York, N. Y.	213 Washington Avenue,
8	Tow.	1	25	Delta V. Smyth	Seattle, Wash.	Olympia, Wash.
9	Fsh.	2	12	R. A. Jackson	Tacoma, Wash.	Mora, Wash.
10	Wat.	1	42	Henry Stevenson	Vineyard Haven, Mass.	
11	Cod.	2	20	Leendert Lamens	New York, N. Y.	West Sayville, N. Y.
12	Frt.	1	12	Robert W. Jacobs	do.	Greenport, N. Y.
13	Frt.	2	32	John D. Toft	Eastport, Me.	Lubec, Me.
14	Tow.	2	60	Tampa Sand & Shell Co. (Fla.)	Tampa, Fla.	Scott and Lozano Streets,
15	Tow.	1	100	Shaver Transportation Co. (Oreg.)	Portland, Oreg.	Foot Davis Street,
16	Frt.	4	60	F. S. Allon	Jacksonville, Fla.	Foot Market Street,
17	Fsh.	1	20	William Kininook	Ketchikan, Alaska	
18	Fsh.	2	10	Gunder Gundersen	Milwaukee, Wis.	St. Marinette, Wis.
19	Fsh.	1	25	Johan H. Berg	New York, N. Y.	Mariners Harbor, N. Y.
20	Fsh.	1	20	Isaac Isaacson	Ketchikan, Alaska	
21	Frt.	11	6450	Philadelphia Packet Line (N. J.)	Philadelphia, Pa.	Bourse Building,
22	Mso.	2	60	Kraft Shipyard & Dry Dock Co. (Ill.)	Chicago, Ill.	Ninety-fourth Street and Calumet River.
23	Fsh.	2	25	E. E. Nelson	Galveston, Tex.	Sendrift, Tex.
24	Frt.	2	30	R. J. Peacock Canning Co. (Me.)	Eastport, Me.	Lubec, Me.
25	Fsh.	2	75	Carlisle Packing Co. (Wash.)	Port Townsend, Wash.	
26	Fsh.	1	16	John Bauer	Grand Haven, Mich.	Omena, Mich.
27	Tow.	2	25	C. C. Stone	Pittsburgh, Pa.	Point Pleasant, W. Va.
28	Fsh.	2	50	Frank Clery	Bridgport, Conn.	1825 Stratford Avenue,
29	Frt.	1	70	Bellingham Canning Co. (Wash.)	Seattle, Wash.	Bellingham, Wash.
30	Frt.	2	15	Wm. P. Rumond	New Orleans, La.	Louis, Miss.
31	Fsh.	1	10	J. S. Smith	Milwaukee, Wis.	Sawyer, Wis.
32	Fsh.	2	40	Ernest S. Fougere	Newport, R. I.	106 Second Street,
33	Fsh.	5	60	Charles Marino	Boston, Mass.	21 Moon Street,
34	Frt.	2	25	Erle Basin Towing & Hoisting Co. (N. Y.)	New York, N. Y.	25 Broadway,
35	Oys.	6	50	George N. Torry	Philadelphia, Pa.	Millville, N. J.
36	Oys.	2	20	Joseph Hoerlein	New York, N. Y.	35 Varick Avenue (B.),
37	Frt.	4	400	M. E. Joyce	Baltimore, Md.	Brentwood, Md.
38	Frt.	2	20	John W. Jones	Cambridge, Md.	
39	For.	1	10	Davidson County, Tenn.	Nashville, Tenn.	Court House,
40	Tow.	1	12	John Marines	Tacoma, Wash.	Olympia, Wash.
41	Fsh.	2	40	Stanley E. Smith	Galveston, Tex.	Port Lavaca, Tex.
42	Mso.	2	60	William Dennis	Perth Amboy, N. J.	Port Monmouth, N. J.
43	Fsh.	2	45	John J. Lynch	New York, N. Y.	Fifty-fourth Street and North River,
44	Frt.	3	20	Leo N. Neugass	New Orleans, La.	2229 Napoleon Avenue,
45	Frt.	2	50	Andrew Amendola	New Haven, Conn.	164 Wooster Street,
46	Pas.	1	10	Edward L. Holmes	Philadelphia, Pa.	Forked River, N. J.
47	Pas.	2	25	William R. Anderson	do.	2314 St. Albans Place,
48	Frt.	5	75	Wyle Lighterage Corporation (N. Y.)	New York, N. Y.	Foot of Hamilton Street,
49	Fsh.	2	10	Martin Nürml	Astoria, Oreg.	65 Fourth Street,
50	Pas.	1	60	Ella Lantier	Cape Vincent, N. Y.	Clayton, N. Y.
51	Pas.	1	20	M. J. Akenhead	Baton Rouge, La.	North Baton Rouge, La.
52	Pas.	1	200	Yacht Edith Line (N. Y.)	Cape Vincent, N. Y.	Clayton, N. Y.
53	Frt.	1	7	A. L. Parker	Juneau, Alaska	Hoonah, Alaska.
54	Pas.	1	30	George W. Righter	Pittsburgh, Pa.	Sanoma, W. Va.
55	Fsh.	1	20	H. W. Shellgreen	Tacoma, Wash.	Allyn, Wash.
56	Fsh.	2	30	Libby, McNeill & Libby (Mo.)	Seattle, Wash.	88 Hamlin Street,
57	Tow.	2	65	Geo. W. Rogers Contracting Corporation (N. Y.)	New York, N. Y.	29 Broadway,
58	Mso.	2	24	Theodore Swenson	Perth Amboy, N. J.	Morgan, N. J.
59	Frt.	3	25	John V. Sawyer	Jonesport, Me.	
60	Pas.	2	30	Davison Chemical Co. (Md.)	Baltimore, Md.	Garrett Building,
61	Tow.	3	60	St. Louis & Southern R. R.	Memphis, Tenn.	
62	Oys.	2	15	Henry K. Clayton	Crisfield, Md.	1110 West Main Street,
63	Fsh.	10	80	Warren Fish Co. (Fla.)	Pensacola, Fla.	Baylen Street Wharf,
64	Fsh.	21	120	Frank Rose	Gloucester, Mass.	16 Summit Street,
65	Fsh.	5	36	Oscar Johnson	do.	Rookport, Mass.
66	Frt.	1	15	Gilbert F. Hartge	Annapolis, Md.	Eastport, Md.
67	Tow.	1	14	W. M. Cotten	New Orleans, La.	Morgan City, La.
68	Fsh.	7	40	Helena Castelan	Tacoma, Wash.	Oig Harbor, Wash.
69	For.	2	12	Charles E. Witham	Louisville, Ky.	Petersburg, Ky.
70	Frt.	2	50	J. E. Jordan	Newport News, Va.	Gloucester Point, Va.
71	Mso.	3	40	Hubert W. Eldred	New York, N. Y.	St. George, Staten Island, N. Y.

Formerly (a) ga. s. Edith M. III.
(b) U. S. Navy ga. s. Edith M. III.

Motor Vessels

Line No.	Official No.	Signal letters	Rig	Name of vessel	Tonnage		Register dimensions			When built	Where built
					Gross	Net	Length	Breadth	Depth		
					Feet						
1	135925		Ga. s.	Edna	5	5	27.0	11.4	3.7	1884	Osterville, Mass.
2	136944		Ga. s.	Edna	8	6	39.8	12.3	3.8	1901	Greenback, Va.
3	200500		Ga. s.	Edna	9	9	43.2	12.0	2.4	1903	Smyrna, N. C.
4	201539		Ga. s.	Edna	6	5	32.4	10.5	3.8	1904	Mount Pleasant, S. O.
5	209970		Ga. s.	Edna	7	6	25.0	10.0	2.7	1905	Appleport, Wis.
6	209310		Ga. s.	Edna	11	7	42.8	11.2	5.2	1910	Stockton, Calif.
7	213349		Ga. s.	Edna	15	10	41.5	12.6	4.6	1915	Hoboken, N. J.
8	215090		Ga. s.	Edna	6	5	30.5	8.8	3.6	1914	Peshtigo, Wis.
9	218936		Ga. s.	Edna	7	5	35.7	10.0	2.5	1904	Cut Off, La.
10	221869		Ga. s.	Edna	7	6	32.9	10.5	3.5	1919	Lavallette, N. J.
11	223760		Ga. s.	Edna	7	5	32.5	9.3	4.4	1924	Manitowoc, Wis.
12	225034		Ga. s.	Edna	10	8	31.0	12.4	2.7		Unknown
13	201488		Ga. s.	Edna A.	9	8	38.2	13.8	3.3	1882	Bay Shore, N. Y.
14	210132		Ol. s.	Edna A.	31	21	52.2	14.0	6.1	1912	Knife River, Minn.
15	136107		Ga. s.	Edna B.	7	5	31.3	13.2	2.7	1890	Patchogue, N. Y.
16	136220		Ga. s.	Edna B.	8	8	30.9	11.8	3.0	1891	Suffolk, Va.
17	205504		Ga. s.	Edna C.	8	7	30.1	8.5	3.4	1905	Marlboro, Wis.
18	211773		Ga. s.	Edna C.	14	9	42.1	11.0	5.7	1913	Marlboro, Me.
19	220000		Ga. s.	Edna E.	16	10	44.4	14.0	4.6	1920	Seaford, Del.
20	221230		Ga. s.	Edna F.	8	8	39.0	9.2	2.2	1921	Caruthersville, Mo.
21	222572		Ga. s.	Edna L.	18	10	47.1	14.1	4.1	1922	Crittenden, Va.
22	224103		Ga. s.	Edna L.	11	10	37.8	12.2	4.6	1924	Mystic, Conn.
23	209900		Ga. s.	Edna M.	12	10	42.0	14.5	4.5	1912	Palatka, Fla.
24	223081		Ga. s.	Edna S. II.	7	5	33.6	8.0	4.3	1912	Chester, Pa.
25	213400		Ga. s.	Edna No. 2.	28	19	46.8	13.6	6.4	1915	Bollingham, Wash.
26	136227		Ga. s.	Edna and Alice	33	17	66.3	17.0	4.6	1891	Rock Hill, Md.
27	136177		Ga. s.	Edna and Zadok	10	5	30.0	14.0	3.5	1891	Leesburg, N. J.
28	221569		Ga. s.	Edna Belle	9	8	38.0	10.0	2.4	1921	Caruthersville, Mo.
29	225043		Ol. s.	Edna Fae	39	17	60.8	15.3	7.0	1925	Boothbay Harbor, Me.
30	212513		Ga. s.	Edna May	7	6	39.5	9.0	3.5	1906	Chicago, Ill.
31	136249		Ga. s.	Edna May	10	9	46.0	14.5	3.8	1891	Pocomoke City, Md.
32	221341		Ga. s.	Edna May	8	5	42.0	10.2	3.4	1921	Crisfield, Md.
33	220451		Ga. s.	Edna Ruth	14	7	43.4	12.9	4.5	1918	Palmer, Va.
34	136883		Ga. s.	Edna Virginia	19	12	63.0	15.0	4.4	1901	Pocomoke City, Md.
35	136843		Ga. s.	Edna D. Lightholser	33	20	64.9	18.1	5.1	1900	Baltimore, Md.
36	92352		Ga. s.	Edna E. Bateman	30	16	55.2	19.1	5.5	1891	Bridgeton, N. J.
37	135888		Ga. s.	Edna H. Hulse	6	5	27.8	12.6	3.4	1884	Patchogue, N. Y.
38	100377		Ga. s.	Edna M. Jones	7	6	31.0	13.8	3.2	1885	do.
39	136225		Ga. s.	Edna M. Lore	33	16	64.5	19.3	5.5	1876	Mauricetown, N. J.
40	222020		Ga. s.	Edna L.	9	8	32.2	12.1	5.2	1922	Amesbury, Mass.
41	202094		Ga. s.	Edna	18	12	52.0	17.8	3.1	1905	Crittenden, Va.
42	206993		Ga. s.	Edward	12	6	45.8	11.3	4.0	1911	Cedar Bayou, Tex.
43	209715		Ga. s.	Edward	13	10	44.1	16.2	3.4	1911	Patchogue, N. Y.
44	220958		Ga. s.	Edward	9	6	38.2	9.0	4.3	1904	Unknown
45	213199		Ga. s.	Edward O.	6	6	28.4	8.0	3.1	1915	Green Bay, Wis.
46	213198		Ga. s.	Edw. F.	9	8	28.4	9.2	3.3	1915	do.
47	224044		Ga. s.	Edward H.	12	11	45.5	11.5	2.6	1924	Callon, Ark.
48	213017		Ol. s.	Edward J.	26	16	59.0	14.4	5.5	1915	Friendship, Me.
49	206082		Ga. s.	Edward K.	9	8	32.8	9.6	4.2	1909	West De Pere, Wis.
50	220905		Ga. s.	Edward M.	18	9	46.4	13.3	4.2	1920	Dare, Va.
51	222802		Ga. s.	Edward R.	10	8	35.0	9.9	3.5	1905	New York, N. Y.
52	205693		Ga. s.	Edward S.	14	12	44.4	16.0	4.8	1908	Charleston S. C.
53	136574		Ga. s.	Edward and Lesta	11	5	50.2	13.6	3.9	1896	Port Haywood, Va.
54	210405		Ga. s.	Edward Mills	8	6	39.4	11.9	3.7	1912	Toledo, Ohio.
55	136037		Ga. s.	Edward Preston	6	5	29.9	12.8	3.5	1889	Patchogue, N. Y.
56	213954		Ol. s.	Edward Schenk	18	11	43.3	12.0	5.0	1916	Tacoma, Wash.
57	136537		Ga. s.	Edward Westerboke	10	8	35.5	14.1	3.6	1896	Oakdale, N. Y.
58	225798		Ga. s.	Edward A. Young	47	26	68.8	16.3	7.9	1926	Tacoma, Wash.
59	136885		Ga. s.	Edward C. Burton	15	7	40.0	15.0	5.0	1886	Marcus Hook, Pa.
60	135899		Ga. s.	Edward C. Vannaman, Jr.	15	9	41.5	16.1	4.2	1886	Mauricetown, N. J.
61	205020		Ga. s.	Edward G. Gaskill	36	22	63.0	21.2	5.0	1908	Dorchester, N. J.
62	136431		Ga. s.	Edward H. Stued	26	25	48.8	10.5	6.2	1894	Noank, Conn.
63	221650		Ga. s.	Edward M. Duly	17	11	40.1	12.4	5.3	1921	Buffalo, N. Y.
64	206178		Ga. s.	Edward R. Gilman	14	14	58.2	14.8	2.5	1909	Morohead City, N. C.
65	203377		Ga. s.	Edwin	11	11	43.2	12.6	2.5	1907	Bettle, N. C.
66	222198		Ga. s.	Edwin	34	28	64.4	17.0	6.5	1922	Pocomoke City, Md.
67	222418		Ol. s.	Edwin Chilton	111	76	80.9	20.2	10.7	1910	Charleston, S. C.
68	215012		Ga. s.	Besco	58	52	77.5	20.2	8.5	1917	Milton, Fla.
69	222150		Ga. s.	Eff.	14	10	42.6	9.1	3.6	1922	Mobile, Ala.
70	212337		Ga. s.	Effie	19	14	49.0	12.0	4.7	1914	Bay City, Mich.
71	212288		Ga. s.	Effie E.	13	8	44.9	13.3	3.7	1914	Charleston, S. C.
72	212785		Ga. s.	Effie L.	13	7	37.5	14.5	4.5	1913	Thomaston, Me.
73	136897		Ga. s.	Effie R.	9	8	44.0	15.0	3.0	1901	Bridgetown, Va.
74	206879		Ga. s.	Effie Cox	9	8	41.6	11.5	3.2	1909	Fairmount, Md.
75	136077		Ga. s.	Effie A. Pearl	10	9	39.0	13.9	2.8	1889	Bressong Wharf, Va.
76	222137		Ol. s.	Effort	30	25	59.0	17.5	5.8	1922	Brooklyn, N. Y.

1 Formerly schooner M. D. and Bella Mulford

1 Formerly ga. s. Idler

Line No.	Service	Crew	Horse-power	Name of owner	Home port	Address of owner
1	Msc.	1	10	Charles J. Williams	New York, N. Y.	Blue Point, N. Y.
2	Oys.	2	20	Joseph Pruitt	Cape Charles, Va.	Greenbackville, Va.
3	Frt.	2	16	H. L. Deans	Norfolk, Va.	Churchland, Va.
4	Fsh.	2	18	T. M. Middleton	Charleston, S. C.	Green Pond, S. C.
5	Fsh.	2	10	Verner Greenfeldt	Milwaukee, Wis.	Detroit Harbor, Wis.
6	Tow.	1	40	A. E. Anderson	San Francisco, Calif.	Oakland, Calif.
7	Frt.	3	40	Tlotjen & Long Dry Dock Co. (N. J.)	New York, N. Y.	Hoboken, N. J.
8	Fsh.	2	20	Albert Johnson	Milwaukee, Wis.	Marinette, Wis.
9	Oys.	3	5	Norbert Chabert	New Orleans, La.	Cut Off, La.
10	Fsh.	6	20	John Anderson	Philadelphia, Pa.	Bayhead, N. J.
11	Fer.	1	35	City of Milwaukee	Milwaukee, Wis.	508 Market Street.
12	Pas.	1	35	George Schachtel, jr.	New York, N. Y.	Seaford, N. Y.
13	Msc.	1	16	Hiram E. Swezey	do	Patchogue, N. Y.
14	Frt.	2	60	Robbins (Ill.)	Grand Haven, Mich.	Charlevoix, Mich.
15	Frt.	1	12	Alec. L. Smith	Bridgeport, Conn.	Stratford, Conn.
16	Frt.	2	16	D. H. Aherron	Norfolk, Va.	Portsmouth, Va.
17	Fsh.	2	8	Peder Pedersen	Milwaukee, Wis.	Oconto, Wis.
18	Frt.	2	40	G. W. Colwell & Co.	Bar Harbor, Me.	914 Camp Avenue.
19	Frt.	2	24	L. S. Hansford	Newport News, Va.	Caruthersville, Mo.
20	Pas.	1	40	Frank Dillman	St. Louis, Mo.	Jeffs, Va.
21	Fsh.	2	45	H. S. Forrest	Newport News, Va.	Noank, Conn.
22	Fsh.	2	40	Edward Dybing	New London, Conn.	West Palm Beach, Fla.
23	Pas.	2	30	James T. De Berry	Tampa, Fla.	Dover, Del.
24	Pas.	1	18	John B. Moore	Philadelphia, Pa.	Bellingham, Wash.
25	Fsh.	8	50	Nick Planoloh	Seattle, Wash.	Nanticoke, Md.
26	Msc.	2	45	William B. Cox	Crisfield, Md.	Maurice River, N. J.
27	Oys.	4	12	Herbert R. Sockwell	Philadelphia, Pa.	Caruthersville, Mo.
28	Pas.	1	20	Caruthersville Stave & Heading Co. (Mo.)	St. Louis, Mo.	7 Highland Street.
29	Fsh.	9	60	Herman Tysver	Gloucester, Mass.	Muskegon, Mich.
30	Tow.	1	12	Joseph Divish	Grand Haven, Mich.	Churchland, Va.
31	Frt.	2	20	W. B. Carney	Norfolk, Va.	Shelton, Md.
32	Frt.	2	20	Fred S. Maddox	Crisfield, Md.	Sarah, Va.
33	Frt.	2	20	J. R. Hudgins	Norfolk, Va.	Messick, Va.
34	Fsh.	2	40	G. S. Forrest	Newport News, Va.	Shady Side, Md.
35	Frt.	3	42	Mrs. Bortha A. Woodfield	Annapolis, Md.	Mauricetown, N. J.
36	Oys.	6	36	J. Roberts Bateman	Philadelphia, Pa.	Sayville, N. Y.
37	Msc.	1	16	Adrain Van Essendelft	New York, N. Y.	Sayville, N. Y.
38	Fsh.	1	8	Charles Z. Smith	do	Leesburg, N. J.
39	Oys.	6	50	Smith Hand	Philadelphia, Pa.	Hock Island, R. I.
40	Fsh.	2	26	Charlie A. Hall	Newport, R. I.	Hobson, Va.
41	Frt.	2	24	W. E. Bagnell	Norfolk, Va.	Texas City, Tex.
42	Tow.	1	50	John Jacobson	Galveston, Tex.	Patchogue, N. Y.
43	Msc.	1	43	Nelson D. Warner	New York, N. Y.	1641 Northeast First Court.
44	Tow.	2	30	G. E. Rough	Miami, Fla.	Big Suamico, Wis.
45	Fsh.	2	15	Clarence Malchow	Milwaukee, Wis.	Green Bay, Wis.
46	Fsh.	2	20	Edward Fowles	do	Callon, Ark.
47	Tow.	1	35	Callon Lumber Co. (Ark.)	Memphis, Tenn.	Fayette, Mich.
48	Frt.	3	45	E. Jameson & Sons	Portsmouth, N. H.	Dare, Va.
49	Frt.	1	12	Floyd Chaffee	Marquette, Mich.	3160 Cedar Street.
50	Fsh.	1	35	E. M. Lindsay	Newport News, Va.	114 Rutledge Avenue.
51	Pas.	2	20	August Boger	Philadelphia, Pa.	Seaford, Va.
52	Frt.	4	24	Frank McCabe	Charleston, S. C.	728 Water Street.
53	Oys.	2	35	James DeAlba	Newport News, Va.	Riverhead, N. Y.
54	Fsh.	1	40	Toledo Fish Co. (Ohio)	Toledo, Ohio	376 Sackett Street (B).
55	Msc.	1	12	Oscar D. Worthington	New York, N. Y.	Olympia, Wash.
56	Tow.	2	100	Tongass Timber Co. (Alaska)	Wrangell, Alaska	Dover, Del.
57	Fsh.	1	15	Edward Donohue	New York, N. Y.	Mauricetown, N. J.
58	Tow.	3	120	Capital City Tug Co. (Wash.)	Tacoma, Wash.	Newport, N. J.
59	Oys.	3	16	Edgar Tarburton	Wilmington, Del.	234 Indiana Avenue.
60	Oys.	4	20	Arthur Hinson	Philadelphia, Pa.	Police headquarters.
61	Oys.	5	30	Sheppard Campbell	do	153 Remsen Street (B.)
62	Fsh.	4	30	James J. Dwyer	Providence, R. I.	Middletown, N. O.
63	Pit.	1	65	City of Buffalo	Buffalo, N. Y.	Wildwood, N. J.
64	Frt.	2	40	John W. Greve	New York, N. Y.	17 Battery Place.
65	Frt.	2	17	R. B. Burrus	New Bern, N. C.	Palafox Wharf.
66	Fsh.	10	50	John A. Carlson	Philadelphia, Pa.	Fairhope, Ala.
67	Tow.	8	240	Marine Transit Corporation (N. Y.)	New York, N. Y.	Detour, Mich.
68	Fsh.	10	36	E. E. Saunders & Co. (Fla.)	Pensacola, Fla.	Yonges Island, S. O.
69	Pas.	2	24	William Schuller	Mobile, Ala.	Wildwood, N. J.
70	Msc.	2	60	Paul La Point	Marquette, Mich.	Churchland, Va.
71	Frt.	2	25	Stevens Line Co. (S. O.)	Charleston, S. C.	Fairmount, Md.
72	Fsh.	5	24	Axel Holmquist	Philadelphia, Pa.	Eclipse, Va.
73	Frt.	1	15	Wm. Knight	Norfolk, Va.	17 Norwood Avenue (B.)
74	Frt.	1	16	Robert H. Jones	Crisfield, Md.	
75	Frt.	2	14	B. B. Winall	Norfolk, Va.	
76	Pas.	3	100	Hermann N. Rickert	New York, N. Y.	

¹ Formerly U. S. Navy ga. s. 1379.
² Formerly ga. s. Helen and Rhodella.

^a U. S. Navy No. 47.
^b Formerly Harbor Tug No. 47.
^c Ol. s. Genessee.

Line No.	Official No.	Signal letters	Rlg	Name of vessel	Tonnage		Register dimensions			When built	Where built
					Gross	Net	Length	Breadth	Depth		
					Feet						
					Length	Breadth	Depth				
1	223486		Ol. s.	Effort II.....	49	33	78.1	17.3	7.0	1923	Nyack, N. Y.....
2	222930		Ol. s.	Effort III.....	80	54	104.3	14.9	8.3	1917	Norfolk, Va.....
3	211927		Ga. s.	Efin.....	196	125	83.6	26.4	7.1	1914	St. Helens, Ore.....
4	135891		Ga. s.	Egbert.....	14	12	30.0	13.2	4.4	1885	Buzzard Bay, Mass.....
5	221770		Ga. s.	Egbert L. Quinn.....	34	22	54.5	16.0	5.8	1921	Amburg, Va.....
6	130439		Ga. s.	Eldolon.....	14	9	45.0	12.5	5.7	1894	Brooklyn, N. Y.....
7	211137		Ga. s.	Eldsvold.....	22	15	40.7	13.3	5.4	1913	Seattle, Wash.....
8	214730		Ga. s.	8 Bells.....	15	14	52.0	12.6	2.3	1917	Holly Hill, Fla.....
9	224908		Ga. s.	Eight Bells.....	17	12	45.9	11.5	4.8	1921	Cambridge, N. J.....
10	220503		Ol. s.	Eight Bro's.....	42	28	59.7	15.8	7.2	1920	Olg Harbor, Wash.....
11	224313		Ol. s.	Eight Brothers.....	90	68	64.0	24.2	6.0	1924	Antloch, Calif.....
12	220107		Ga. s.	Eileen.....	12	8	40.6	9.8	3.0	1923	Greenville, Miss.....
13	220350		Ga. w.	Eileen.....	20	20	63.4	13.2	2.2	1927	Clarington, Ohio.....
14	210523		Ol. s.	Einar Hoyer.....	104	92	87.1	18.6	8.8	1918	Port Hadlock, Wash.....
15	225800		Ga. s.	El Bivo.....	9	6	36.7	11.3	2.8	1925	Golden Meadow, La.....
16	207234		Ga. s.	El Capitan.....	14	9	45.4	12.1	5.2	1910	Belvedere, Calif.....
17	224481		Ol. s.	El Capitan II.....	118	91	100.0	30.0	3.4	1925	Paducah, Ky.....
18	211062		Ga. s.	El Dorado.....	85	66	60.1	18.1	4.8	1913	Stockton, Calif.....
19	224200		Ga. s.	El Firina.....	8	6	31.3	9.0	4.4	1922	Ellamar, Alaska.....
20	130590		Ga. s.	El Hurd.....	39	26	60.3	16.7	6.7	1896	Astoria, Ore.....
21	200333		Ga. s.	El Nido.....	15	12	45.3	11.8	5.2	1909	Seattle, Wash.....
22	223113		Ga. s.	El Nido.....	12	8	37.2	10.5	5.4	1910	San Francisco, Calif.....
23	211744		Ga. s.	El Paso.....	31	21	57.4	13.0	5.2	1913	Seattle, Wash.....
24	130302		Ol. s.	El Placita.....	25	12	64.8	12.7	6.1	1892	Boston, Mass.....
25	200030		Ol. s.	El Rito.....	73	43	89.2	22.0	5.8	1909	New Orleans, La.....
26	221238		Ga. s.	El Vivo.....	23	10	54.1	14.3	3.7	1921	Lockport, La.....
27	201237		Ga. s.	Eladio.....	22	17	59.4	12.4	7.5	1902	Astoria, N. Y.....
28	130700		Ga. s.	Elaine.....	6	5	28.5	12.2	3.3	1898	Atlantic City, N. J.....
29	130950		Ga. s.	Elaine.....	14	9	47.5	11.0	5.5	1901	San Francisco, Calif.....
30	220207		Ga. s.	Elaine.....	8	6	34.3	8.8	4.0	1920	Seattle, Wash.....
31	221177		Ga. s.	Elaine.....	56	29	54.2	20.4	4.9	1921	Rio Vista, Calif.....
32	221085		Ga. w.	Elaine.....	21	13	50.8	11.0	2.2	1921	Hazlet, Ohio.....
33	224018		Ga. s.	Elayne.....	11	7	37.1	13.0	3.3	1903	Bay Shore, N. Y.....
34	203490		Ga. s.	Elbee.....	10	9	31.0	9.0	3.3	1900	Manitowoc, Wis.....
35	223015		Ga. s.	Elbee Jay.....	15	13	43.6	12.6	4.0	1923	Bay Head, N. J.....
36	205304		Ol. s.	Eliseo.....	18	8	57.3	12.0	4.3	1907	Vallejo, Calif.....
37	218811		Ga. s.	Elco.....	7	6	38.2	9.4	2.4	1911	Out Off, La.....
38	224075		Ga. s.	Elco.....	12	7	37.4	12.0	2.8	1924	Houma, La.....
39	209094		Ga. s.	Elda J.....	14	10	54.7	14.0	3.5	1911	New Orleans, La.....
40	212883		Ga. s.	Eldona.....	14	9	40.9	12.6	6.3	1914	Sebasco, Me.....
41	130850		Ga. s.	Eldora.....	8	6	33.7	8.6	2.4	1893	Stamford, Conn.....
42	224442		Ga. s.	ELDORA Nr.....	89	53	60.5	21.8	8.6	1925	Elizabeth City, N. J.....
43	7420		Ga. s.	Eldorado.....	47	33	63.3	17.4	7.4	1849	Essex, Mass.....
44	213359		Ga. s.	Eelaine.....	10	9	30.2	13.2	4.1	1915	Port Republic, N. J.....
45	136929		Ga. s.	Eleanor.....	6	5	37.2	13.0	2.9	1901	Oxford, Md.....
46	205478		Ga. s.	Eleanor.....	6	5	32.0	11.8	2.8	1908	Patchogue, N. Y.....
47	211753		Ga. s.	Eleanor.....	63	36	72.2	20.0	9.3	1913	East Boothbay, Me.....
48	218512		Ga. s.	Eleanor.....	19	15	42.7	11.9	3.4	1919	Houma, La.....
49	218058		Ga. s.	Eleanor.....	8	5	35.6	10.6	4.8	1919	Amesbury, Mass.....
50	221019		Ga. s.	Eleanor.....	27	16	60.7	15.9	3.6	1920	Mandarin, Fla.....
51	221752		Ga. s.	Eleanor.....	7	6	31.8	10.5	3.7	1920	Lavallette, N. J.....
52	223555		Ol. s.	Eleanor.....	12	8	36.5	10.5	5.0	1924	Baltimore, Md.....
53	223898		Ga. s.	Eleanor.....	8	5	31.2	12.0	5.0	1924	Charlevoix, Mich.....
54	221532		Ol. s.	Eleanor.....	81	67	104.3	15.0	8.1	1917	Hampton, Va.....
55	220533		Ga. s.	Eleanor.....	20	14	49.5	14.0	5.9	1927	Dolanco, N. J.....
56	209033		Ga. s.	Eleanor E.....	8	7	27.0	7.7	3.0	1908	Arcadia, Mich.....
57	225071		Ol. s.	Eleanor O.....	19	8	45.7	13.8	5.5	1925	New Castle, Me.....
58	208437		Ol. s.	Eleanor Do Costa.....	114	53	90.7	24.0	11.4	1911	Essex, Mass.....
59	214889		Ga. s.	Eleanor Loulso.....	10	8	35.4	11.1	3.1	1917	Nauk, Conn.....
60	217076		Ol. s.	Eleanor May.....	18	8	40.0	14.9	5.1	1917	Friendship, Me.....
61	224091		Ga. s.	Eleanor May.....	16	9	39.9	11.8	5.2	1924	Manitowoc, Wis.....
62	224772		Ga. s.	Eleanor McMahn.....	35	22	70.7	14.0	5.2	1925	Silwell, La.....
63	205122		Ol. s.	Eleanor O'Riorden.....	33	22	52.5	17.0	6.6	1908	Chelsea, Mass.....
64	217960		Ga. s.	Eleanor A. Warner.....	41	14	55.3	20.6	6.1	1919	Patchogue, N. Y.....
65	222070		Ol. s.	Eleanor V. Robbins.....	41	21	62.5	21.1	5.4	1922	Dorchester, N. J.....
66	130874		Ga. s.	Eleanora.....	14	10	42.0	11.3	6.9	1901	Bristol, R. I.....
67	209708		Ga. s.	Eleanor.....	24	16	44.0	13.5	5.2	1911	Seattle, Wash.....
68	135876		Ga. s.	Electric.....	50	43	72.6	16.6	5.3	1886	Astoria, Ore.....
69	212703		Ol. s.	Elector.....	31	21	52.1	14.1	0.2	1914	Tacoma, Wash.....
70	208905		Ga. s.	Electra.....	13	12	41.8	12.0	4.1	1909	Huntington, N. Y.....
71	226251		Ol. s.	Electra.....	72	40	67.7	18.2	8.2	1927	Seattle, Wash.....
72	202108		Ga. s.	Elena.....	10	10	43.0	14.6	3.5	1905	Pocomoke City, Md.....
73	209886		Ga. s.	Elenor.....	8	6	33.0	7.0	6.0	1912	Houghton, Mich.....
74	220299		Ga. s.	Elenor.....	8	7	31.2	11.0	4.0	City Island, N. Y.....

¹ Formerly ga. y. Laura H.

² Formerly ga. s. Lively.

Line No.	Service	Crew	Horsepower	Name of owner	Home port	Address of owner
1	Pas.	3	100	Honry Wrege	New York, N. Y.	Jersey City, N. J.
2	Pas.	1	240	Frederick B. Wrege	do	Sheepshead Bay (B).
3	Frt.	8	160	Babbidge & Holt (Oreg.)	Portland, Oreg.	Couch Street Dock.
4	Pas.	1	38	George H. Covo	Providence, R. I.	Warren, R. I.
5	Frt.	2	25	Wallace M. Quinn	Crisfield, Md.	Route 1.
6	Mso.	3	54	John Schmitz	New York, N. Y.	Islip, New York.
7	Fsh.	6	27	L. A. Engdal	Seattle, Wash.	1806 Eighth Avenue.
8	Pas.	3	60	Ralph H. Nutting	St. Augustine, Fla.	Daytona Beach, Fla.
9	Frt.	1	24	John R. Wilson	Cambridge, Md.	215 High Street.
10	Fsh.	8	60	Palmiro Gligo	Los Angeles, Calif.	San Pedro, Calif.
11	Frt.	4	75	Frank S. Brown	San Francisco, Calif.	Rio Vista, Calif.
12	Tow.	2	36	Frank Kluttz	Baton Rouge, La.	Greenville, Miss.
13	Fer.	2	22	Sisterville Ferry Co. (W. Va.)	Cincinnati, Ohio	Fly, Ohio.
14	Fsh.	8	2100	Port Walter Herring & Packing Co. (Alaska)	Juneau, Alaska	Port Walter, Alaska.
15	Fsh.	2	15	Victor Theriot	New Orleans, La.	Golden Meadow, La.
16	Tow.	1	90	Benjamin Walters	San Francisco, Calif.	Stockton, Calif.
17	Fer.	4	100	S. B. McNeely	Baton Rouge, La.	Natchez, Miss.
18	Frt.	1	35	Ray W. Woodward	San Francisco, Calif.	Stockton, Calif.
19	Mso.	1	16	Calvin O. Hazelet	Juneau, Alaska	Cordova, Alaska.
20	Frt.	3	55	Andrew Grosvold	Unalaska, Alaska	Sand Point, Alaska.
21	Fsh.	1	40	Lislanski Packing Co. (Alaska)	Juneau, Alaska	Port Walter, Alaska.
22	Pas.	1	45	Arthur Seabury	San Francisco, Calif.	Oakland, Calif.
23	Fsh.	2	50	Booth Fisheries Co. (Del.)	Seattle, Wash.	Foot Wall Street.
24	Frt.	2	45	Bayshore Sardine Co. (Me.)	Jonesport, Me.	Addison, Me.
25	Pas.	8	105	El Rito Transportation Co. (La.)	New Orleans, La.	Iberville Wharf.
26	Frt.	3	40	Enille Bouvier	do	Lockport, La.
27	Pas.	2	36	Village of Saltare	New York, N. Y.	Saltare, N. Y.
28	Frt.	1	12	Walter S. Mills	Philadelphia, Pa.	Camden, N. J.
29	Frt.	1	30	E. V. Rideout	San Francisco, Calif.	Berkeley, Calif.
30	Tow.	1	24	E. M. Olsen	Tacoma, Wash.	423 South G Street.
31	Frt.	2	60	B. D. Koontz	San Francisco, Calif.	200 Bush Street.
32	Tow.	1	25	W. D. Greene	Cincinnati, Ohio	Nowport, Ohio.
33	Fsh.	2	24	Harris on Watts	New York, N. Y.	Bay Shore, N. Y.
34	Fsh.	1	18	John Cloutier	Port Huron, Mich.	Harbor Beach, Mich.
35	Pas.	2	46	Lloyd L. Johnson	Philadelphia, Pa.	Bay Head, N. J.
36	Tow.	1	100	A. E. Archibald	San Francisco, Calif.	35 Harrison Street.
37	Oys.	3	8	Luke Charpentier	New Orleans, La.	Cut Off, La.
38	Fsh.	2	27	Price Robicheaux	do	Chauvin, La.
39	Pas.	3	50	Theo. O'Brien	do	Blenville Wharf.
40	Frt.	2	28	N. F. Trefethen Co. (Me.)	Portland, Me.	37 Customhouse Wharf.
41	Frt.	1	20	Julia Mishley	Bridgeport, Conn.	Stamford, Conn.
42	Frt.	3	60	John A. Owen	Elizabeth City, N. C.	Edenton, N. C.
43	Frt.	2	36	Seaport Navigation Co. (Me.)	Eastport, Me.	Union Wharf.
44	Pas.	1	6	Fred P. Nichterlein	Philadelphia, Pa.	Tuckerton, N. J.
45	Frt.	5	7	Atlantic Co. (Md.)	Baltimore, Md.	Foot Broadway.
46	Frt.	1	12	Frank Rockwell	New York, N. Y.	Patchogue, N. Y.
47	Fsh.	14	30	Thomas Brigham	Portland, Me.	Orrs Island, Me.
48	Mso.	3	36	Pollan Lake Oyster and Packing Co. (La.)	New Orleans, La.	Houma, La.
49	Fsh.	3	32	Atlantic Coast Fisheries Corporation (N. Y.)	Provincetown, Mass.	16 Exchange Street.
50	Tow.	2	100	Jacksonville Forwarding Co. (Fla.)	Jacksonville, Fla.	Foot Laura Street.
51	Pas.	1	48	Charles E. Jones	Philadelphia, Pa.	Ship Bottom, N. J.
52	Tow.	2	32	Spedden Ship Building Co.	Baltimore, Md.	Kenwood Avenue and Boston Street.
53	Pas.	3	20	William C. Bellinger	Grand Haven, Mich.	Charlevoix, Mich.
54	Fsh.	14	100	John H. Slegle	Boston, Mass.	South Boston, Mass.
55	Fsh.	1	65	Ellery Thompson	New London, Conn.	265 Crystal Avenue.
56	Pas.	2	25	William H. Ebert	Grand Haven, Mich.	Arcadia, Mich.
57	Fsh.	5	45	Axel Ohlson	New York, N. Y.	1628 Bay Court, Sheepshead Bay (B).
58	Fsh.	22	90	Leandro J. Costa, Jr.	Boston, Mass.	Greenport, N. Y.
59	Fsh.	3	20	William Luka	New York, N. Y.	Nantucket, Mass.
60	Cod.	6	45	Olaf G. Borgen	Vineyard Haven, Mass.	208 South La Salle Street.
61	Mso.	2	40	Illinois Steel Co. (Ill.)	Chicago, Ill.	823 South Rampart Street.
62	Tow.	4	200	New Basin Canal and Shell Road	New Orleans, La.	147 Remsen Street (B).
63	Ten.	5	250	Walter H. Cahagan	New York, N. Y.	Blue Point, N. Y.
64	Fsh.	2	30	Charles F. Warner	do	Port Norris, N. J.
65	Oys.	9	50	Wilbert H. Robbins	Philadelphia, Pa.	60 Monroe Street.
66	Pas.	2	50	Pasqualina Fresolone	Newark, N. J.	3032 West Seventy-third St.
67	Fsh.	2	36	Christ Halls	Seattle, Wash.	Ancortes, Wash.
68	Frt.	1	25	Apex Fish Co. (Wash.)	do	Bellingham, Wash.
69	Fsh.	8	50	Gergo Zainovich	do	Bay Shore, N. Y.
70	Mso.	2	30	Christian Veryzer	New York, N. Y.	1122 North Eighty-fourth Street.
71	Fsh.	10	135	Andrew Olson	Seattle, Wash.	Biloxi, Miss.
72	Frt.	2	20	O. D. Gun	Gulfport, Miss.	Houghton, Mich.
73	Pas.	1	15	Michigan Smelting Co. (Mich.)	Marquette, Mich.	East Hartford, Conn.
74	Pas.	1	12	Michael J. Doherty	Hartford, Conn.	

* Formerly U. S. Navy subchaser 220.

* Formerly ga. s. Effort.

Line No.	Official No.	Signal letters	Rtg	Name of vessel	Tonnage		Register dimensions			When built	Where built
					Gross	Net	Length	Breadth	Depth		
					Feet			Feet			
1	223975		Ga. s.	Eleonora	9	6	34.2	9.8	4.2	1924	Lake Linden, Mich...
2	25939		Ga. s.	Elf	14	12	40.0	12.0	6.1	1877	Brooklyn, N. Y.
3	136687		Ga. s.	Elf	7	5	27.9	11.5	3.5	1898	Flamingo, Fla.
4	219160		Ga. s.	Elf	15	11	56.8	10.7	2.8	1919	Rainier, Oreg.
5	224543		Ga. s.	Elf	10	7	39.7	10.8	4.2	1917	Boston, Mass.
6	225747		Ga. s.	Elinor	18	11	45.4	14.7	4.9	1926	Los Angeles, Calif.
7	225494		Ga. s.	Elinor and Jean	35	14	62.1	16.4	7.5	1926	Damariscotta, Me.
8	218045		Ga. s.	Elinor D.	9	8	29.0	9.2	4.0	1919	Anacortes, Wash.
9	223532		Ol. s.	Elinor May	26	10	49.1	16.1	4.2	1923	Stockton, Ala.
10	216330		Ga. s.	Elisa	18	12	48.8	14.5	4.7	1918	Astoria, Oreg.
11	205000		Ol. s.	Elise	15	10	43.2	15.5	3.8	1908	Patchogue, N. Y.
12	211112		Ga. s.	Eliso	13	10	40.0	12.1	3.4	1913	Deep Creek, Va.
13	135795		Ga. s.	Elisha Saxton	8	6	32.3	14.1	3.7	1884	Patchogue, N. Y.
14	219312		Ga. s.	Eliza L.	8	8	30.5	8.0	3.4	1918	Sawyer, Wis.
15	136988		Ga. s.	Eliza T.	7	6	42.0	13.3	3.0	1902	Justisville, Va.
16	201801		Ga. s.	Eliza Blackwell	21	14	60.0	14.0	6.1	1905	Portsmouth, Va.
17	136855		Ol. s.	Eliza A. Denner	21	14	47.1	16.9	6.7	1900	Waldoboro, Me.
18	8543		Ga. s.	Eliza A. Miller	15	15	37.3	15.8	4.1	1869	Patchogue, N. Y.
19	214497		Ga. s.	Eliza O. Riggs	26	11	51.2	14.3	6.0	1916	Rockport, Mass.
20	136126		Ol. s.	Elizabeth	25	17	58.5	14.0	6.0	1890	San Francisco, Calif.
21	204449		Ga. s.	Elizabeth	9	6	34.0	9.0	3.4	1907	Ludington, Mich.
22	206405		Ga. s.	Elizabeth	10	7	33.4	9.2	3.2	1909	Mikillen, Wash.
23	207554		Ga. s.	Elizabeth	10	6	40.6	9.4	5.8	1910	Now Bern, N. O.
24	211414		Ga. s.	Elizabeth	35	23	75.0	15.0	5.1	1913	Irvington, Va.
25	211799		Ga. s.	Elizabeth	8	5	37.0	11.0	4.0	1913	Paulsboro, N. J.
26	213615		Ga. s.	Elizabeth	10	6	38.9	11.4	3.9	1915	Daro, Va.
27	214707		Ga. s.	Elizabeth	13	10	37.0	12.8	3.9	1917	Anacortes, Wash.
28	215486		Ga. s.	Elizabeth	10	9	39.3	10.8	3.3	1917	Atlantic, N. O.
29	217398		Ga. s.	Elizabeth	14	8	37.3	9.4	4.7	1918	Rachio, Wis.
30	218966		Ga. s.	Elizabeth	15	10	48.5	14.1	4.1	1919	Wittman, Md.
31	220111		Ga. s.	Elizabeth	41	28	56.3	15.0	6.8	1920	Tacoma, Wash.
32	221999		Ga. s.	Elizabeth	7	5	38.5	9.4	4.1	1900	Brooklyn, N. Y.
33	222035		Ga. s.	Elizabeth	6	6	33.7	9.7	3.4	1914	Wildwood, N. J.
34	223751		Ga. s.	Elizabeth	8	6	30.0	8.5	6.1	1924	Milwaukee, Wis.
35	216078		Ol. s.	Elizabeth A.	34	12	60.0	10.0	7.0	1918	Friendship, Me.
36	216650		Ga. s.	Elizabeth B.	17	11	44.4	10.1	5.2	1908	Wayzata, Minn.
37	219884		Ga. s.	Elizabeth B.	9	6	34.0	10.7	4.2	1920	South Portland, Me.
38	224493		Ga. s.	Elizabeth B.	13	11	37.7	11.3	4.4	1913	Sandusky, Ohio.
39	225097		Ga. s.	Elizabeth B.	9	6	40.0	10.0	3.1	1925	Miami, Fla.
40	93180		Ga. s.	Elizabeth C.	16	11	45.7	14.2	6.3	1901	Middletown, Conn.
41	203051		Ga. s.	Elizabeth C.	16	13	50.0	15.9	5.5	1908	Atlantic City, N. J.
42	210457		Ga. s.	Elizabeth J.	34	20	59.6	15.9	7.2	1919	Galveston, Tex.
43	233330		Ga. s.	Elizabeth K.	9	8	33.5	9.5	4.1	1918	Croton-on-Hudson, N. Y.
44	211477		Ga. s.	Elizabeth W.	71	48	80.7	21.5	6.0	1913	Paulsboro, N. J.
45	222500		Ga. s.	Elizabeth W.	10	8	35.8	9.8	3.3	1916	Norfolk, Va.
46	226071		Ga. s.	Elizabeth W.	7	5	33.6	9.6	3.5	1927	Bowers, Del.
47	216605		Ga. s.	Elizabeth and Ruth	84	38	88.0	20.2	9.0	1918	Kennebunkport, Me.
48	216691		Ga. s.	Elizabeth Alice	14	6	44.0	14.4	3.7	1912	Bugwells Creek, Va.
49	202189		Ga. s.	Elizabeth Ann	10	13	51.0	10.0	4.0	1905	Waverly Mills, S. C.
50	222509		Ga. s.	Elizabeth Ann	77	44	104.3	14.6	7.9	1917	Norfolk, Va.
51	221571		Ga. s.	Elizabeth De Boer	7	5	28.0	12.0	3.6	Unknown
52	218277		Ol. s.	Elizabeth Edwards	97	26	82.6	21.6	7.3	1910	Greenport, N. Y.
53	210689		Ga. s.	Elizabeth Wilson	24	11	57.7	14.9	3.8	1912	Hunting Creek, Va.
54	224461		Ol. s.	Elizabeth M. Foley	25	13	51.9	15.5	5.5	1925	Wiscasset, Me.
55	216308		Ga. s.	Elizabeth M. King	30	13	58.1	14.2	7.2	1918	Kennebunkport, Me.
56	8781		Ga. s.	Elizabeth R. Hoffman	30	14	55.5	19.5	4.8	1868	Bridgeton, N. J.
57	205558		Ga. s.	Elizabeth W. Nunan	95	48	95.8	23.0	9.5	1908	East Boothbay, Me.
58	137020		Ga. s.	Elk	14	9	50.5	10.1	3.5	1902	Astoria, Oreg.
59	204476		Ga. s.	Elk	23	19	43.9	15.4	5.1	1898	Middletown, Conn.
60	207171		Ga. w.	Elk	12	12	50.2	15.4	2.6	1910	Ironon, Ohio.
61	208253	LBRW	Ol. s.	Elk	123	66	102.0	24.7	11.2	1910	Essex, Mass.
62	209727		Ga. s.	Elk	33	27	51.0	14.5	5.6	1912	Seattle, Wash.
63	210124		Ga. s.	Elk	14	9	51.9	11.9	2.7	1912	Cut Off, La.
64	211050		Ga. s.	Elk	14	10	48.3	13.9	3.0	1913	Cedar Bayou, Tex.
65	213314		Ol. w.	Elk	77	55	75.0	20.5	4.4	1915	Pittsburg, Calif.
66	213352		Ga. s.	Elk	10	8	39.5	8.8	3.7	1915	Rockport, Ind.
67	216230		Ga. s.	Elk	20	13	47.8	12.0	5.2	1918	Crittenden, Va.
68	218799		Ga. s.	Elk	39	27	48.2	14.1	2.8	1914	Fort Madison, Iowa.
69	220469		Ga. s.	Elk	12	10	34.0	11.0	4.8	1920	Blaine, Wash.
70	222936		Ga. s.	Elk	9	7	35.3	11.0	3.4	1923	Fairton, N. J.
71	224040		Ga. s.	Elk	14	9	49.8	13.2	4.9	1919	New York, N. Y.
72	224958		Ga. s.	Elk	9	6	30.7	10.2	2.7	1922	Grand Marais, Mich.

¹ Formerly ga. s. Volante.

² Formerly U. S. Navy ga. s. 2869.

³ Formerly U. S. Navy ga. s. 751.

⁴ Formerly ga. s. Margarita Theresa.

⁵ Formerly U. S. Navy ga. s. 1943.

⁶ Formerly st. s. Husted.

Line No.	Service	Crew	Horse-power	Name of owner	Home port	Address of owner
1	Fsh.	1	15	August Lasanon.....	Marquette, Mich.	Lake Linden, Mich.
2	Frt.	3	35	Henry Steers (N. Y.).....	New York, N. Y.	17 Battery Place.
3	Frt.	2	10	Western Maryland Ry. Co. (Md. and Pa.)..	Baltimore, Md.	Standard Oil Building.
4	Pas.	1	40	Ellen Saari.....	Astoria, Oreg.	1774 Franklin Avenue.
5	Frt.	1	b24	Edwin O. Jacobson.....	San Francisco, Calif.	Berkeley, Calif.
6	Fsh.	2	25	John Miller Watts.....	Los Angeles, Calif.	Long Beach, Calif.
7	Fsh.	7	60	Otis L. Thompson.....	Rockland, Me.	Monhegan, Me.
8	Fsh.	2	10	Gust Dobers.....	Seattle, Wash.	Anacortes, Wash.
9	Tow.	3	75	Murphy McMillan.....	Mobile, Ala.	Stockton, Ala.
10	Fsh.	2	35	Union Fishermen's Co-Operative Packing Co. (Oreg.)..	Astoria, Oreg.	312 Taylor Street.
11	Fsh.	2	12	Ludwig Hansen, Jr.....	New York, N. Y.	Roosevelt, N. Y.
12	Frt.	1	20	H. L. Crockett.....	Cape Charles, Va.	Tungler, Va.
13	Frt.	1	15	Clarence J. Petty.....	Bridgeport, Conn.	East Norwalk, Conn.
14	Fsh.	3	15	Louis Johnson.....	Milwaukee, Wis.	Sawyer, Wis.
15	Fsh.	1	37	Evan S. Gough.....	Reedville, Va.	Sunny Bank, Va.
16	Tow.	6	150	J. S. Packard Dredging Co. (N. J.).....	Providence, R. I.	1004 Turks Head Building.
17	Cod.	5	30	Fred Morgan.....	Vineyard Haven, Mass.	Edgartown, Mass.
18	Frt.	2	8	Levi Anthony.....	Rockland, Me.	Vinalhaven, Me.
19	Fsh.	6	35	William Lafond.....	Gloucester, Mass.	56 Middle Street.
20	Tow.	1	135	American Dredging Co. (Calif.).....	San Francisco, Calif.	255 California Street.
21	Fsh.	2	18	Thure Lindquist.....	Grand Haven, Mich.	Ludington, Mich.
22	Fsh.	2	20	Herman Fox.....	Seattle, Wash.	Ilwaco, Wash.
23	Tow.	1	27	E. R. Goodwin.....	New Bern, N. C.	Oriental, N. C.
24	Fsh.	12	75	C. P. Dey.....	Beaufort, N. C.	
25	Tow.	1	75	Empire Construction Co. (Md.).....	Baltimore, Md.	31 South Calvert Street.
26	Fsh.	1	24	G. T. Elliott Co. (Va.).....	Newport News, Va.	Hampton, Va.
27	Fsh.	1	20	Copper River Packing Co. (Wash.).....	Cordova, Alaska	
28	Frt.	1	15	O. P. Goodwin.....	New Bern, N. C.	Oriental, N. C.
29	Pas.	2	40	A. B. Learned.....	Baton Rouge, La.	Natchez, Miss.
30	Oys.	2	12	William Beecher.....	Baltimore, Md.	Ford's Store, Md.
31	Fsh.	3	50	Anton Zankich.....	Seattle, Wash.	South Bellingham, Wash.
32	Pas.	1	25	Joseph M. Flannery.....	New York, N. Y.	West New Brighton, N. Y.
33	Fsh.	6	5	O. Cupacelone.....	Philadelphia, Pa.	Wildwood, N. J.
34	Pas.	1	120	John P. Crozer.....	do.	Upland, Pa.
35	Cod.	9	45	Carl T. Peterson.....	Boston, Mass.	Everett, Mass.
36	Frt.	2	40	Minnesota & Ontario Power Co. (Me.).....	Duluth, Minn.	International Falls, Minn.
37	Fsh.	4	28	Portland Fish Co. (Me.).....	Portland, Me.	46 Customhouse Wharf.
38	Frt.	1	20	Schnacht Fish Co. (Ohio).....	Sandusky, Ohio	Railroad Street.
39	Frt.	3	24	Shoreland Co. (Fla.).....	Miami, Fla.	125 E. Flagler Street.
40	Fsh.	3	40	John Ziegler.....	New York, N. Y.	2412 Lyvere Street.
41	Fsh.	8	65	Charles A. Carlson.....	Philadelphia, Pa.	Wildwood, N. J.
42	Tow.	4	150	John Jacobson.....	Galveston, Tex.	
43	Pas.	1	24	John B. Kappauf.....	Philadelphia, Pa.	5901 Jackson Street.
44	Frt.	6	50	James K. Sapp.....	Wilmington, Del.	Magnolia, Del.
45	Fsh.	2	15	Frederick F. Weber.....	Philadelphia, Pa.	Cape May, N. J.
46	Fsh.	1	22	William Woodley.....	Wilmington, Del.	Bowers, Del.
47	Fsh.	19	100	Gorton Pew Vessels Co. (Mass.).....	Gloucester, Mass.	Rowe Square.
48	Mso.	2	35	H. W. Sharpley.....	Cape Charles, Va.	Franklin City, Va.
49	Frt.	2	40	P. R. Lachicotte.....	Georgetown, S. C.	Waverly Mills, S. C.
50	Mso.	2	660	Elizabeth O. Douglas.....	Bridgeport, Conn.	Rowayton, Conn.
51	Pas.	1	70	Richard De Boer.....	New York, N. Y.	579 West One hundred and seventy-seventh Street.
52	Fsh.	24	180	Edwards Bros. & Co. (N. Y.).....	do.	East Hampton, N. Y.
53	Fsh.	2	35	Rose Shannon.....	do.	Rockaway Beach, N. Y.
54	Fsh.	4	45	John Foley.....	New Bedford, Mass.	Fairhaven, Mass.
55	Fsh.	10	50	Edward A. Proctor.....	Gloucester, Mass.	2 Liberty Street.
56	Oys.	6	30	Silas Hoffman.....	Philadelphia, Pa.	Port Norris, N. J.
57	Fsh.	14	80	Frank A. Nunan.....	Portland, Me.	Cape Porpoise, Me.
58	Frt.	1	40	Chichagof Mining Co. (Wash.).....	Juneau, Alaska	Chichagof, Alaska.
59	Fsh.	3	12	Thomas N. Fenney.....	New Haven, Conn.	Chapel and Lloyd Streets.
60	Tow.	2	15	Clayton Jennings.....	Louisville, Ky.	Buchanan, Ky.
61	Fsh.	19	100	Gorton-Pew Vessels Co. (Mass.).....	Gloucester, Mass.	Rowe Square, Mass.
62	Fsh.	1	45	Edward Mattson.....	Seattle, Wash.	Bellingham, Wash.
63	Frt.	3	60	Theo. O'Brien.....	New Orleans, La.	Iberville Street Wharf.
64	Frt.	1	28	S. F. Mitchell.....	Houston, Tex.	1 Main Street.
65	Tow.	3	150	Rhodes-Jamieson & Co. (Calif.).....	San Francisco, Calif.	Alameda, Calif.
66	Tow.	4	32	John Staser.....	Evansville, Ind.	Newburg, Ind.
67	Tow.	1	70	Gertrude Adams.....	Philadelphia, Pa.	918 North Sixty-fourth Street.
68	Frt.	3	50	L. T. Hufschmidt.....	Des Moines, Iowa.	Lansing, Iowa.
69	Frt.	1	10	P. H. Shaffner.....	Seattle, Wash.	Blaine, Wash.
70	Fsh.	2	24	Jesse K. Dare.....	Philadelphia, Pa.	Bridgeton, N. J.
71	Pas.	2	32	Paul J. Fritsch.....	Boston, Mass.	28 Isabella Street.
72	Fsh.	3	20	Otto Niemi.....	Marquette, Mich.	Grand Marais, Mich.

⁷ Formerly U. S. Navy subchaser 127.
⁸ Formerly schooner Ellanora.

⁹ Formerly U. S. Navy ga. s. 6612.

Line No.	Official No.	Signal letters	Rig	Name of vessel	Tonnage		Register dimensions			When built	Where built
					Gross	Net	Length	Breadth	Depth		
					Feet			Feet			
1	212996		Ga. s.	Elk II	15	14	42.0	13.3	3.7	1915	Anacortes, Wash.
2	207127		Ga. s.	Elkhorn	14	9	40.0	10.7	4.6	1909	Sacramento, Calif.
3	8670		Ga. s.	Ella	55	44	70.7	23.5	5.6	1869	Northport, N. Y.
4	130139		Ol. s.	Ella	62	44	73.0	22.5	5.6	1889	Baltimore, Md.
5	130241		Ga. s.	Ella	9	8	37.2	13.6	3.9	1891	Clear Creek, Tex.
6	136956		Ga. s.	Ella	7	5	38.3	10.2	2.4	1901	Franklin, Va.
7	212088		Ga. s.	Ella	14	8	44.6	13.2	5.1	1914	Eastport, Me.
8	224592		Ga. w.	ELLA	25	25	56.2	18.0	3.0	1925	Grafton, Ill.
9	222300		Ga. s.	Ella B	15	10	46.0	9.0	2.7	1922	Wolf Creek, Ky.
10	130970		Ga. s.	Ella C	11	10	41.0	14.7	3.0	1902	Patchogue, N. Y.
11	223740		Ga. s.	Ella D	18	9	44.7	11.2	5.5	1924	Los Angeles, Calif.
12	217605		Ga. s.	Ella K	20	0	40.3	14.1	4.1	1918	Perrin, Va.
13	219107		Ga. s.	Ella M	11	9	28.8	9.4	3.5	1918	Green Bay, Wis.
14	211647		Ga. s.	Ella P	12	8	40.2	12.5	4.3	1913	Mobile, Ala.
15	211760		Ga. s.	Ella R	11	9	39.0	9.1	3.1	1913	Atlantic, N. O.
16	207056		Ga. s.	Ella T	10	9	36.0	10.2	3.6	1910	Fairton, N. J.
17	136184		Ga. s.	Ella Covington	16	15	55.0	16.6	4.1	1891	Currloman, Va.
18	207759		Ga. s.	Ella Lee	9	8	35.2	7.2	3.8	1910	Georgetown, S. C.
19	136730		Ga. s.	Ella Marie	70	40	52.0	18.6	5.0	1899	Wickford, R. I.
20	136609		Ga. s.	Ella May	17	11	42.0	12.4	3.4	1882	Patchogue, N. Y.
21	136720		Ga. s.	Ella Myrtle	29	19	60.0	17.6	4.4	1898	Straits, N. C.
22	135786		Ga. s.	Ella E. Robbins	35	23	64.4	18.6	5.4	1884	Solomons Island, Md.
23	70504		Ga. s.	Ella Louise Powell	32	10	58.3	18.4	5.3	1884	Bridgeton, N. J.
24	8825		Ga. s.	Ellen	8	8	34.5	13.0	3.8	1872	Mystic, Conn.
25	200540		Ga. s.	Ellen	80	55	82.0	25.5	4.5	1903	San Francisco, Calif.
26	203793		Ga. s.	Ellen	10	8	36.9	13.0	3.0	1906	Smith Point, Tex.
27	215531		Ga. s.	Ellen IV	6	5	27.0	9.3	3.9	1917	West Barrington, R. I.
28	223424		Ga. s.	Ellen D	13	10	35.0	11.1	4.2	Unknown
29	202906		Ga. s.	Ellen H	7	5	31.6	8.4	3.4	Bellingham, Wash.
30	137033		Ga. s.	Ellen J	13	7	42.4	16.0	4.0	1902	Tottonville, N. Y.
31	200100		Ga. s.	Ellen S	33	30	66.2	18.4	4.2	1903	Bridgeport, Conn.
32	216591		Ga. s.	Ellen W	8	6	29.0	0.1	4.3	1918	Seattle, Wash.
33	202720		Ga. s.	Ellen Blake	10	8	36.5	13.2	3.8	1905	Port Republic, N. J.
34	208040		Ga. s.	Ellen Charlotta	27	17	53.5	16.7	6.4	1910	Gloucester, Mass.
35	8327		Ga. s.	Ellen Gunderson	42	22	68.5	22.0	4.5	1868	San Francisco, Calif.
36	7084		Ga. s.	Ellen Marie	32	30	69.7	17.5	5.2	1852	Falmouth, Me.
37	225302		Ga. s.	Ellen Marie	20	14	54.7	13.6	4.3	1926	Susan, Va.
38	217348		Ga. s.	Ellen May	12	10	40.8	9.3	4.1	1903	Alton, Ill.
39	203950		Ga. s.	Ellen Silsbe	6	5	30.0	12.1	3.0	1907	Patchogue, N. Y.
40	217642		Ga. s.	Ellen T. Marshall	124	75	104.9	23.1	11.2	1919	Essex, Mass.
41	222328		Ga. s.	Ellena	10	8	31.8	11.1	5.6	1922	Newport, R. I.
42	137008		Ga. s.	Ellida	14	9	45.1	10.0	4.0	1901	Bayonne, N. J.
43	220235		Ga. s.	Elliott	42	28	50.5	15.1	6.8	1920	Tacoma, Wash.
44	212805		Ol. s.	Ellis	31	17	60.0	14.8	5.5	1914	Mobile, Ala.
45	217451		Ga. s.	Ellrington	22	18	47.6	13.1	5.8	1918	Seattle, Wash.
46	216524		Ga. s.	Elly	10	7	33.0	9.2	5.4	1918	Eagle Harbor, Wash.
47	202504		Ga. s.	Elma	9	8	28.2	12.3	3.6	1905	Port Republic, N. J.
48	210160		Ga. s.	Elma	11	11	35.2	11.6	4.5	1910	Taunton, Mass.
49	202813		Ga. s.	Elmar	46	31	69.5	13.0	6.2	1906	New York, N. Y.
50	223487		Ol. s.	Elmar II	49	33	76.1	17.3	7.0	1923	Nyaek, N. Y.
51	215024		Ga. s.	Elme	20	17	43.6	12.3	5.3	1917	Keyport, Wash.
52	15570		Ol. s.	Elmer	30	13	47.2	13.4	6.2	1869	Philadelphia, Pa.
53	213319		Ga. s.	Elmer	30	20	49.8	14.0	6.3	1915	Dockett, Wash.
54	207433		Ga. s.	Elmer C	7	6	35.0	9.9	3.6	1909	Eufaula, Ala.
55	220942		Ga. s.	Elmer E	9	5	39.1	12.0	3.1	Unknown
56	224076		Ga. s.	Elmer P	9	7	34.0	11.4	2.6	1924	Houma, La.
57	212440		Ga. s.	Elmer S	20	10	41.8	14.7	6.0	1914	Rockport, Mass.
58	137074		Ol. s.	Elmer E. Gray	121	71	100.5	24.0	11.2	1903	Essex, Mass.
59	225543		Ol. s.	ELMER W. JONES	277	188	117.2	37.2	9.2	1926	Groton, Conn.
60	212012		Ga. s.	Elmo	21	14	42.3	14.1	5.7	1914	Tacoma, Wash.
61	214755		Ga. s.	Elmo	9	8	31.2	11.2	3.4	1916	Harrison, N. J.
62	217541		Ga. s.	Elmo	16	13	42.2	12.0	3.1	1918	Leechville, N. C.
63	202031		Ga. s.	Elmore	7	5	35.4	9.0	3.8	1905	Empire City, Ore.
64	222074		Ol. s.	Elmore	87	59	69.6	18.5	8.6	1922	Everett, Wash.
65	210023		Ol. s.	Eloise	47	30	67.8	18.1	6.7	1913	Washington, N. C.
66	220407		Ga. s.	Eloise	19	13	58.8	12.3	5.0	1920	West Norfolk, Va.
67	224690		Ga. s.	Eloise	14	9	38.5	12.1	4.2	1925	Morehead City, N. C.
68	219854		Ga. s.	Eloitse	10	8	35.1	9.0	4.7	1920	Seattle, Wash.
69	226322		Ol. s.	Eloitse II	14	9	37.2	11.2	5.4	1927	do.
70	200401		Ga. s.	Elreun	14	10	44.0	12.9	3.8	1903	Glenwood, N. Y.
71	136909		Ga. s.	Elsa	11	10	41.5	9.3	4.1	1901	Athens, N. Y.
72	137003		Ga. s.	Elsie	34	15	59.5	17.8	8.0	1903	East Boothbay, Me.
73	201097		Ga. s.	Elsie	23	13	50.5	13.5	4.8	1904	San Francisco, Calif.
74	207475	LBMS	Ol. s.	Elsie	135	66	108.5	25.0	11.5	1910	Essex, Mass.

¹ Formerly ga. s. Nimmo.
² Formerly schooner Julia A. Newcomb.

³ Formerly ga. s. (a) Laura,
 (b) Helen.

Motor Vessels

305

Line No.	Service	Crew	Horse-power	Name of owner	Home port	Address of owner
1	Fsh.	1	20	John Troxell.....	Seattle, Wash.....	Bellingham, Wash.
2	Frt.	1	30	Reclamation District No. 1600.....	San Francisco, Calif.....	California Fruit Building
3	Frt.	3	40	Abram J. Dewick.....	New York, N. Y.....	Port Jefferson, N. Y.
4	Frt.	2	60	George Broers.....	do.....	Greenport, N. Y.
5	Frt.	1	6	T. H. Haynes.....	Galveston, Tex.....	Double Bayou, Tex.
6	Tow.	2	25	Biscayne Dredging Co. (Fla.).....	Miami, Fla.....	343 North River Drive.
7	Frt.	2	20	Holmes Co. (Me.).....	Eastport, Me.....	Robbinston, Me.
8	Pas.	1	8	Fort Gage-Kaskaskia Ferry Co.....	St. Louis, Mo.....	Chester, Ill.
9	Pas.	2	12	Manford Lowe.....	Evansville, Ind.....	Leavenworth, Ind.
10	Fsh.	1	12	William T. Collins.....	New York, N. Y.....	Sayville, N. Y.
11	Frt.	1	100	F. O. Lee.....	Los Angeles, Calif.....	1852 West Forty-ninth Street.
12	Fsh.	2	38	J. H. King.....	Newport News, Va.....	Severn, Va.
13	Fsh.	3	18	Peter Moe.....	Milwaukee, Wis.....	Oconto, Wis.
14	Frt.	1	36	John Jacobson.....	Mobile, Ala.....	
15	Mso.	1	16	R. H. Whitehurst.....	Beaufort, N. C.....	Straits, N. C.
16	Fsh.	2	20	Clarence Beckett.....	Philadelphia, Pa.....	Camden, N. J.
17	Frt.	1	7	L. Madkins.....	Baltimore, Md.....	1408 Webster Street.
18	Pas.	2	16	M. M. Oliver.....	Georgetown, S. C.....	Murrells Inlet, S. C.
19	Frt.	1	40	Robert S. Hayes.....	Newport, R. I.....	311 Thames Street.
20	Fsh.	1	15	Amos Dickerson.....	New York, N. Y.....	Oyster Bay, N. Y.
21	Oys.	3	36	Haekney.....	Philadelphia, Pa.....	Post Norris, N. J.
22	Frt.	2	60	Mary L. Nowell.....	Annapolis, Md.....	Shady Side, Md.
23	Oys.	5	32	Walter J. Campbell.....	Philadelphia, Pa.....	Port Norris, N. J.
24	Fsh.	1	20	J. C. Payne.....	New York, N. Y.....	Greenport, N. Y.
25	Frt.	2	30	Lorentz Lorentsen.....	San Francisco, Calif.....	Petaluma, Calif.
26	Frt.	3	10	Vincent McBrennan.....	Galveston, Tex.....	General delivery.
27	Fsh.	1	15	Charles E. Jordan.....	Newport, R. I.....	17 Green Street.
28	Mso.	1	28	Lima Laitinen.....	New York, N. Y.....	600 Forty-fourth Street (B).
29	Tow.	1	50	J. C. Hogan.....	Seattle, Wash.....	Union City, Wash.
30	Fsh.	4	25	Frederick F. Lovejoy.....	Bridgeport, Conn.....	East Norwalk, Conn.
31	Oys.	6	36	Long Island Oyster Farms (N. Y.).....	New York, N. Y.....	Northport, N. Y.
32	Fsh.	2	12	A. Johnson.....	Seattle, Wash.....	Mukilteo, Wash.
33	Fsh.	2	10	Willard Barrett.....	Philadelphia, Pa.....	Sea Isle City, N. J.
34	Fsh.	4	36	H. M. Scammon.....	Newport News, Va.....	Box 888.
35	Frt.	1	35	San Francisco International Fish Co. (Calif.).....	San Francisco, Calif.....	535 Washington Street.
36	Frt.	1	30	Robert A. Snow.....	Rockland, Me.....	21 Suffolk Street.
37	Fsh.	4	50	A. G. Grinnell.....	Newport News, Va.....	New Point, Va.
38	Fsh.	1	24	George M. MacKenzie.....	New Haven, Conn.....	176 Fairmont Avenue.
39	Fsh.	1	8	Jacobus Beebe.....	New York, N. Y.....	West Sayville, N. Y.
40	Fsh.	19	120	Mathew S. Sears.....	Gloucester, Mass.....	2 Cedar Street.
41	Fsh.	1	26	Silas C. Hall.....	Newport, R. I.....	Block Island, R. I.
42	Pas.	2	25	William L. Geiger.....	Philadelphia, Pa.....	Keystone Yacht Club.
43	Fsh.	7	60	John Vitalich.....	Seattle, Wash.....	4009 Sixteenth Avenue SW.
44	Tow.	4	175	W. D. Haden Co.....	Galveston, Tex.....	814 American National Insurance Building.
46	Fsh.	4	30	Franklin Packing Co. (Wash.).....	Ketchikan, Alaska.....	
46	Fsh.	3	20	Henry N. Bastian.....	Seattle, Wash.....	321 Seneca Street.
47	Oys.	1	12	Alvin O. Robbins.....	Philadelphia, Pa.....	Port Norris, N. J.
48	Pas.	3	24	Katherine H. Talbott.....	Miami, Fla.....	Miami Beach, Fla.
49	Fsh.	3	70	Joseph Ecock.....	New York, N. Y.....	2733 Kenmore Place (B.).
50	Pas.	3	100	Gustav J. Rau.....	do.....	Sheephead Bay, N. Y.
51	Fsh.	3	20	Alaska Consolidated Canneries (Del.).....	Ketchikan, Alaska.....	
52	Tow.	6	100	Lewis Boyer.....	Philadelphia, Pa.....	113 Walnut Street.
53	Fsh.	8	40	Pacific American Fisheries (Me.).....	Ketchikan, Alaska.....	
54	Pas.	2	20	G. W. Hinsey.....	Apalachicola, Fla.....	Wewahitchka, Fla.
55	Fsh.	2	16	Marine Gerica.....	New Orleans, La.....	Olga, La.
56	Fsh.	2	18	Emile Picou, jr.....	do.....	Ilouma, La.
57	Fsh.	3	30	John F. Silva.....	Provincetown, Mass.....	128 A. Commercial Street.
58	Fsh.	10	90	Gorton-Few Vessels Co. (Mass.).....	Gloucester, Mass.....	Rowe Square.
59	Pas.	5	300	Brookville & Morristown Transportation Co.....	Ogdensburg, N. Y.....	
60	Fsh.	7	26	New England Fish Co. (Me.).....	Boston, Mass.....	44 Boston Fish Pier..
61	Fsh.	1	20	Robert S. Cranmer.....	Philadelphia, Pa.....	Beach Haven, N. J.
62	Frt.	1	12	Wade Williams.....	Washington, N. C.....	
63	Tow.	1	20	Simon Lindlen.....	Newport, Oreg.....	
64	Tow.	6	110	American Tug Boat Co. (Wash.).....	Seattle, Wash.....	Everett, Wash.
65	Frt.	4	65	T. R. Upton.....	Norfolk, Va.....	63 Roanoke Avenue.
66	Frt.	2	125	D. A. Winslow.....	do.....	Now Commercial Docks.
67	Pas.	2	16	P. B. Smith.....	Beaufort, N. C.....	Swansboro, N. C.
68	Fsh.	2	60	Nels Sagen.....	Seattle, Wash.....	
69	Fsh.	2	30	John Rookom.....	do.....	Anacortes, Wash.
70	Oys.	3	35	J. Waldren Bayles.....	New York, N. Y.....	Oyster Bay, N. Y.
71	Pas.	2	25	Selma Seynor.....	do.....	890 Ferris Avenue.
72	Fsh.	8	20	Francisco Rodante.....	Tampa, Fla.....	1001 Riverside Drive.
73	Pas.	2	100	F. J. Lyon.....	San Francisco, Calif.....	Alameda, Calif.
74	Fsh.	22	100	Frank O. Pearce Co. (Mass.).....	Gloucester, Mass.....	401 Main Street.

^a Formerly ga. s. ^b British steamer Elsie

Line No.	Official No.	Signal letters	Rig	Name of vessel	Tonnage		Register dimensions			When built	Where built
					Gross	Net	Length	Breadth	Depth		
					Feet						
1	208723		Ga. s.	Elsie	22	14	44.0	12.5	5.0	1911	Seattle, Wash.
2	210047		Ga. s.	Elsie	9	6	44.0	9.0	3.0	1912	Franklin, La.
3	217078		Ga. s.	Elsie	10	8	34.4	11.4	3.2	1918	Sitka, Alaska
4	218122		Ga. s.	Elsie	8	6	33.5	9.3	4.3	1919	Seattle, Wash.
5	218554		Ga. s.	Elsie	9	6	36.1	11.0	4.2	1915	New York, N. Y.
6	219504		Ga. s.	Elsie	44	30	59.1	17.9	7.2	1920	East Rockaway, N. Y.
7	223145		Ga. s.	Elsie	59	52	69.9	20.5	6.0	1923	Port Angeles, Wash.
8	224147		Ga. s.	Elsie	16	6	48.0	14.2	4.8	1924	Thomaston, Me.
9	225706		Ga. s.	Elsie	8	5	37.4	9.2	4.0		Unknown
10	224739		Ga. s.	Elsie III	13	9	41.6	11.2	4.2	1917	City Island, N. Y.
11	225346		Ol. s.	Elsie A.	21	10	47.5	12.5	5.6	1926	Oakland, Calif.
12	213916		Ga. s.	Elsie B.	10	8	29.0	9.0	3.6	1912	Michigan City, Ind.
13	224733		Ga. s.	Elsie C. II	12	8	41.5	10.3	4.0	1925	Gig Harbor, Wash.
14	215548		Ol. s.	Elsie D.	12	8	35.0	11.6	4.5	1917	Hydaburg, Alaska
15	222348		Ga. s.	Elsie E. II	7	5	32.6	9.2	3.7	1918	Puget Sound, Wash.
16	205550		Ga. s.	Elsie J.	9	8	30.2	10.2	4.0	1908	East Greenwich, R. I.
17	136875		Ga. s.	Elsie K.	12	9	42.0	14.0	4.5	1901	South Norwalk, Conn.
18	224333		Ga. s.	Elsie M.	15	9	45.0	11.2	5.4	1916	Thomaston, Me.
19	205528		Ga. s.	Elsie N.	13	10	36.2	15.0	4.7	1903	New Haven, Conn.
20	207377		Ga. s.	Elsie W.	14	9	40.3	12.0	6.3	1910	Belhaven, N. O.
21	220796		Ga. s.	Elsie Z.	12	8	35.2	14.4	3.9	1920	New York, N. Y.
22	222566		Ga. s.	Elsie & Virginia	28	19	55.7	15.3	5.3	1922	Amburg, Va.
23	206359		Ga. s.	Elsie Allen	12	8	37.9	11.5	5.1	1909	Tacoma, Wash.
24	226242		Ga. s.	Elsie Howard	29	20	58.5	16.3	5.9	1926	Rockport, Mass.
25	213839		Ga. s.	Elsie Louise	17	11	50.0	14.6	3.6	1914	Irrington, Va.
26	201792		Ga. s.	Elsie May	8	7	31.5	12.0	4.5	1905	Atlantic City, N. J.
27	210007		Ga. s.	Elsinore	35	23	55.6	16.2	6.4	1912	Dockton, Wash.
28	213325		Ga. s.	Elston F.	7	5	32.0	9.6	4.8	1915	Vinalhaven, Me.
29	221799		Ga. s.	Elva	8	6	35.8	10.5	3.6	1915	Sea Isle City, N. J.
30	222481		Ga. s.	Elva O.	16	9	48.8	13.5	3.7	1922	Westland, Va.
31	207598		Ga. s.	Elvina	14	11	44.0	11.5	4.5	1910	Brule, Wis.
32	135071		Ga. s.	Elvina English	28	11	57.2	18.5	4.7	1873	Bridgeton, N. J.
32	135872		Ga. s.	Elvina E. Schoch	24	11	51.6	18.0	5.0	1886	Port Norris, N. J.
34	212018		Ga. s.	Elyra II	8	7	33.0	9.0	4.2	1912	Boston, Mass.
35	216310		Ga. s.	Emancipator	39	31	55.9	15.4	7.0	1918	Gig Harbor, Wash.
36	211485		Ga. s.	Emandell	11	5	46.2	11.2	3.1	1913	Elizabeth City, N. C.
37	217995		Ga. s.	Emblem II	7	5	29.6	9.2	4.0	1919	Seattle, Wash.
38	213287		Ga. s.	Emden	10	9	27.4	9.8	3.7	1915	Green Bay, Wis.
39	224789		Ga. s.	Emden	7	6	28.8	8.9	3.6	1913	Charlevoix, Mich.
40	216690		Ga. s.	Emerald	8	7	27.6	10.6	3.3	1913	Wrangell, Alaska
41	201401		Ga. s.	Emil	9	6	42.3	9.2	2.9	1904	Franklin City, Va.
42	21269*		Ol. s.	Emilla D.	20	10	43.7	14.8	5.5	1914	Rockport, Mass.
43	219366		Ga. s.	Emille Z.	13	11	40.2	14.2	4.2	1916	Camden, N. J.
44	8438		Ga. s.	Emille Belle	27	25	51.8	18.4	4.6	1869	Patchogue, N. Y.
45	107664		Ol. s.	Emilly	14	10	43.0	14.8	4.5	1901	Bayonne, N. J.
46	136878		Ga. s.	Emilly	8	6	30.4	12.5	3.6	1901	Rowayton, Conn.
47	137073		Ga. s.	Emilly	15	9	42.9	12.5	3.1	1903	St. Petersburg, Fla.
48	204379		Ga. s.	Emilly	11	7	47.0	10.2	3.2	1907	St. Michael, Alaska
49	207705		Ga. s.	Emilly	9	7	32.0	10.0	4.5	1910	Somers Point, N. J.
50	208812		Ga. s.	Emilly	10	9	30.5	8.4	3.5	1910	Green Bay, Wis.
51	213538		Ga. s.	Emilly	7	6	37.8	10.7	2.6	1915	New Haven, Conn.
52	215595		Ol. s.	Emilly	19	13	44.4	14.0	5.4	1917	Portland, Me.
53	222826		Ol. s.	Emilly	49	24	60.2	20.0	6.2	1923	Pocomoke City, Md.
54	219304		Ga. s.	Emilly A.	9	7	35.4	11.2	2.8	1914	Houma, La.
55	207904		Ga. s.	Emilly B.	10	7	31.3	10.4	5.1	1907	Gilston, Conn.
56	212751		Ga. s.	Emilly G.	8	7	40.4	12.8	3.8	1889	Mount Pleasant, S. O.
57	225062		Ol. s.	Emilly H.	52	13	72.0	18.5	7.4	1925	Friendship, Me.
58	212309		Ga. s.	Emilly R.	9	6	32.1	9.0	4.1	1914	Seattle, Wash.
59	201310		Ga. s.	Emilly T.	12	11	37.5	14.0	4.0	1903	Green Bay, Wis.
60	208714		Ga. s.	Emilly V.	15	12	44.5	15.8	4.3	1911	Atlantic City, N. J.
61	207211		Ga. s.	Emilly Mae	6	5	33.4	9.4	5.9	1909	Thunderbolt, Ga.
62	215514		Ga. s.	Emilly Margarette	43	29	57.2	19.4	5.4	1917	Coinjook, N. O.
63	220977		Ga. s.	Emilly May	9	6	44.5	10.0	3.9	1920	Skagway, Alaska
64	203728		Ga. s.	Emilly Sears	44	22	63.6	18.1	8.3	1906	Gloucester, Mass.
65	135139		Ol. s.	Emilly A. Foote	113	75	100.0	17.6	7.2	1875	Boothbay, Me.
66	7080		Ga. s.	Emilly F. Blehard	52	36	63.5	22.3	5.1	1867	San Francisco, Calif.
67	135254		Ga. s.	Emma	47	33	59.0	22.5	4.7	1876	San Rafael, Calif.
68	136030		Ga. s.	Emma	8	6	35.5	13.5	3.4	1880	Dividing Creek, N. J.
69	136128		Ga. s.	Emma	35	25	64.0	17.0	6.0	1890	Benicia, Calif.
70	136251		Ga. s.	Emma	11	11	40.8	12.0	3.0	1891	Stockton, Me.
71	136958		Ga. s.	Emma	27	14	49.0	17.5	5.0	1901	Scranton, Miss.
72	209532		Ga. s.	Emma	17	12	41.7	14.0	4.8	1911	Bayou La Batre, La.
73	212052		Ga. s.	Emma	23	18	42.3	13.4	5.4	1914	Seattle, Wash.
74	216208		Ga. w.	Emma	24	15	52.2	26.0	3.0	1918	Oswego, Mont.

* Formerly U. S. Navy ga. s. P. N. F. No. 23.

* Formerly ga. s. Carmen.

Line No.	Service	Crew	Horse-power	Name of owner	Home port	Address of owner
1	Fsh.	5	30	L. T. Peterson	Juneau, Alaska	Sitka, Alaska.
2	Tow.	1	20	Kyle Lumber Co. (La.)	New Orleans, La.	Franklin, La.
3	Fsh.	1	10	Hamilton Packing Co. (Wash.)	Juneau, Alaska	Killsnoo, Alaska.
4	Fsh.	1	12	Otto Reimer	Seattle, Wash.	1292 Westlake Avenue.
5	Pas.	1	24	Thomas J. Walsh	New York, N. Y.	522 East One hundred fifty-sixth Street.
6	Msc.	2	150	Carter & Weeks Stevedoring Co. (W. Va.)	do	Produce-Exchange Building.
7	Frt.	3	50	N. A. Sandberg	Port Angeles, Wash.	
8	Fsh.	2	37	J. Henry Larkin	Rockland, Me.	Port Clyde, Me.
9	Msc.	1	22	Bethlehem Shipbuilding	Baltimore, Md.	Continental Building.
10	Pas.	1	60	Henry Zubo	New York, N. Y.	Westchester, N. Y.
11	Fsh.	1	50	Eucherle Lafranconi	San Francisco, Calif.	401 Front Street.
12	Fsh.	3	20	B. O. Horstat	Chicago, Ill.	1529 North Keeler Avenue.
13	Pas.	1	18	Herman Claussen	Tacoma, Wash.	Glg Harbor, Wash.
14	Fsh.	2	16	Sam Douglas	Ketchikan, Alaska	Hydaburg, Alaska.
15	Msc.	1	10	Charles Erpen	New York, N. Y.	Flushing, N. Y.
16	Frt.	2	16	Alfred E. Spencer	Providence, R. I.	E. Greenwich, R. I.
17	Fsh.	1	35	William Hessemer	New York, N. Y.	181 Ten Eycke Street (B.).
18	Frt.	2	25	Austin M. Moody	Rockland, Me.	68 Park Street.
19	Frt.	1	50	James J. Lawler	Hartford, Conn.	New Britain, Conn.
20	Frt.	1	25	Caleb F. Spencer	Washington, N. O.	Swan Quarter, N. O.
21	Pas.	2	45	Aldrich L. Bengtson	New York, N. Y.	
22	Oys.	2	36	John Tawes Tyler	Crisfield, Md.	Ewell, Md.
23	Fsh.	5	40	James Monroe	Los Angeles, Calif.	1943 Hollywood Boulevard.
24	Frt.	2	60	Lew P. Dutra	Provincetown, Mass.	
25	Frt.	1	35	E. L. Thomas	Reedville, Va.	Morattico, Va.
26	Pas.	1	12	Austin Downs	Philadelphia, Pa.	Ocean City, N. J.
27	Tow.	2	50	J. P. Brisbols	Ketchikan, Alaska	
28	Frt.	2	15	Herman F. Cooper	Rockland, Me.	Vinalhaven, Me.
29	Fsh.	6	15	Carmela Tolasal	Philadelphia, Pa.	Sea Isle City, N. J.
30	Fsh.	2	30	L. A. Abbott	Reedville, Va.	Westland, Va.
31	Pas.	2	40	Axel B. Oberg	Duluth, Minn.	Larsmont, Minn.
32	Oys.	6	25	George B. Hand	Philadelphia, Pa.	Port Norris, N. J.
33	Oys.	6	25	George L. Jones	do	Little Creek, Del.
34	Pas.	1	18	A. D. Perry	Boston, Mass.	14 Ashland Street.
35	Fsh.	8	60	Paul Puratich	Tacoma, Wash.	Glg Harbor, Wash.
36	Tow.	1	37	Major & Loomis Co. (N. O.)	Elizabeth City, N. C.	Hertford, N. C.
37	Fsh.	1	18	Louis A. Larsen	Seattle, Wash.	1738 Market Street.
38	Fsh.	3	10	William Wilson	Milwaukee, Wis.	Pensaukee, Wis.
39	Msc.	2	12	Bernard A. Klatt	do	114 Grand Avenue.
40	Fsh.	2	14	Allice O. Wilde	Juneau, Alaska	
41	Tow.	2	24	W. H. Lang	Cape Charles, Va.	Accomac, Va.
42	Fsh.	5	24	Frank L. Lyna	New York, N. Y.	14 Fulton Fish Market.
43	Fsh.	6	25	Harry Lekander	Philadelphia, Pa.	Atlantic City, N. J.
44	Frt.	2	16	Thurman L. Gray	Belfast, Me.	Brooksville, Me.
45	Pas.	3	45	Clara T. Miller	Philadelphia, Pa.	Cape May Court house, N. J.
46	Frt.	1	20	Bertha L. Gelb	Bridgeport, Conn.	East Norwalk, Conn.
47	Fsh.	2	32	John P. Mansur	Tampa, Fla.	St. Petersburg, Fla.
48	Frt.	3	8	John B. Sifton	St. Michael, Alaska	
49	Fsh.	1	12	Michael Blasl	Philadelphia, Pa.	1535 Elsworth Street.
50	Fsh.	3	8	George M. Laxfors	Milwaukee, Wis.	Oconto, Wis.
51	Msc.	1	12	Harkless Matteson	Providence, R. I.	Oakland Beach, R. I.
52	Frt.	1	30	Globe Dredging Co. (Ga.)	Savannah, Ga.	204 West Bay Street.
53	Frt.	2	45	F. W. Mears	Cape Charles, Va.	Bloxom, Va.
54	Oys.	2	8	Marten F. Haven	New Orleans, La.	Violet, La.
55	Pas.	2	25	William Miller	Hartford, Conn.	Middletown, Conn.
56	Frt.	2	12	George Gooden	Charleston, S. O.	Mount Pleasant, S. O.
57	Fsh.	7	60	Herman Saunders	New Bedford, Mass.	151 Robeson Street.
58	Fsh.	1	7	Charles Tonnisson	Ketchikan, Alaska	
59	Fsh.	2	27	Louis Fick	Milwaukee, Wis.	Menominee, Mich.
60	Frt.	1	25	George R. Van Sant	Philadelphia, Pa.	Atlantic City, N. J.
61	Msc.	2	6	George G. Talbot	Beaufort, S. O.	
62	Frt.	4	45	J. T. Evans	Norfolk, Va.	905 Camp Avenue.
63	Frt.	1	20	Jas. A. Nettles	Skagway, Alaska	
64	Fsh.	12	20	Carrabelle Fish & Oyster Co. (Fla.)	Apalachicola, Fla.	Carrabelle, Fla.
65	Fsh.	25	200	Taft Fish Co. (Va.)	Reedville, Va.	Taft, Va.
66	Frt.	1	40	Edward Jensen	San Francisco, Calif.	2030 Jones Street.
67	Frt.	2	40	Margaret A. Wilder	do	Third and Berry Streets.
68	Oys.	1	10	Herman Eisenman	Bridgeport, Conn.	29 De Forest Avenue.
69	Frt.	3	40	Fred Schroder	Unalaska, Alaska	
70	Oys.	2	75	William T. Bowden, sr	Cape Charles, Va.	Chincoteague, Va.
71	Frt.	5	75	New Orleans Butchers Co-Operative Abattoir Co. (La.)	New Orleans, La.	
72	Fsh.	4	30	Charles Bates	Mobile, Ala.	Bayou La Batre, Ala.
73	Fsh.	5	40	J. A. Juel	Ketchikan, Alaska	
74	Msc.	2	48	W. H. Holderman	Great Falls, Mont.	Oswego, Mont.

* Formerly ga. s. Alcatorda.

† Formerly ga. s. ^a Al Baltz. _b Chasvilo.

Line No.	Official No.	Signal letters	Rig	Name of vessel	Tonnage		Register dimensions			When built	Where built
					Gross	Net	Length	Breadth	Depth		
					Feet						
1	221704		Ga. s.	Emma	7	6	32.6	10.2	4.0	1921	Katalla, Alaska
2	221871		Ga. s.	Emma	10	9	37.2	10.6	4.2	1916	Sea Isle City, N. J.
3	222208		Ga. s.	Emma	11	7	34.4	10.5	4.4	1922	Astoria, N. Y.
4	224046		Ga. w.	Emma	29	16	48.9	10.5	3.1	1925	Frankfort, Ky.
5	130508		Ga. s.	Emma B.	6	6	32.4	12.0	2.9	1897	Atlantic City, N. J.
6	213050		Ga. s.	Emma B.	8	6	43.1	10.7	3.6	1915	Rumbley, Md.
7	220049		Ga. s.	Emma B.	10	7	41.0	10.2	2.7	1914	Rogers, Mich.
8	224466		Ga. s.	Emma C.	14	10	41.3	10.2	4.4	1923	Reading, Pa.
9	218870		Ga. s.	Emma D.	8	5	31.0	10.5	4.1	1914	Red Bank, N. J.
10	221582		Ga. s.	Emma D.	9	8	32.9	9.0	3.7	1921	Everett, Wash.
11	130550		Ga. s.	Emma E.	5	5	29.2	11.4	3.5	1896	Bridgeport, Conn.
12	208585		Ga. s.	Emme E.	13	11	33.1	10.0	4.0	1911	Traverse City, Mich.
13	219218		Ga. s.	Emma H. IV	9	6	34.7	10.5	3.6	1919	Tilghman, Md.
14	136036		Ga. s.	Emma L.	9	8	31.9	13.6	3.8	1897	Patchogue, N. Y.
15	205613		Ga. s.	Emma M.	11	9	54.0	12.6	3.2	1908	St. Andrew, Fla.
16	222028		Ga. s.	Emma R.	34	31	59.2	17.0	5.3	1923	Dorchester, N. J.
17	200221		Ga. s.	Emma S.	16	11	59.2	15.2	4.6	1903	Detroit, Mich.
18	206956		Ga. s.	Emma T.	8	5	42.0	11.0	3.0	1909	Morgan City, La.
19	225015		Ga. s.	Emma V.	7	5	28.6	12.4	3.5	1926	Tuckerton, N. J.
20	130515		Ga. s.	Emma W.	19	18	44.0	15.0	4.0	1895	Berkley, Va.
21	225419		Ga. s.	Emma & Ruth	64	28	77.9	23.8	5.8	1926	Dorchester, N. J.
22	210051		Ga. s.	Emma Dick	8	5	30.6	8.7	3.4	1912	Tacoma, Wash.
23	8599		Ga. s.	Emma Frances	14	9	55.3	14.7	2.9	1869	Norwalk, Conn.
24	136256		Ga. s.	Emma Harvey	11	11	37.0	14.0	3.5	1891	Back Bay, Miss.
25	211017		Ga. s.	Emma Jean	20	14	40.1	12.5	4.8	1913	Seattle, Wash.
26	136050		Ga. s.	Emma Louise	7	5	38.1	12.2	3.3	1897	Morgan City, La.
27	224132		Ga. s.	Emma May	12	8	32.8	11.4	3.8	1923	Anchorage, Alaska
28	40527		Ga. s.	Emma Peterson	33	17	60.9	18.6	4.9	1873	Bridgeton, N. J.
29	223285		Ga. s.	Emma Sue	50	23	60.5	20.0	6.3	1923	Pocomoke City, Md.
30	7971		Ga. s.	Emma C. Berry	15	12	39.2	14.6	5.7	1866	Noank, Conn.
31	204089		Ga. s.	Emma F. Kane	20	13	58.4	13.0	3.8	1907	Salisbury, Md.
32	201143		Ga. s.	Emma K. Reed	94	56	94.4	20.5	6.4	1904	St. Michaels, Md.
33	136807		Ga. s.	Emma L. Sack	6	6	28.5	12.1	2.8	1900	Ocean City, N. J.
34	135326		Ga. s.	Emma S. Osler	23	13	52.6	17.0	5.5	1878	Essex, Mass.
35	136076		Ga. s.	Emma W. Somers	15	9	55.0	15.0	4.2	1889	St. Peter's Creek, Md.
36	206109		Ga. s.	Emmie	10	7	33.1	9.9	3.9	1909	Ketchikan, Alaska
37	205469		Ga. s.	Emmons	14	9	46.0	12.0	4.1	1907	Tilghmans Island, Md.
38	206371		Ga. s.	Emmy	13	8	42.3	13.6	3.5	1909	Liverpool, Tex.
39	209755		Ga. p.	Emperor	124	70	107.0	22.0	5.9	1912	Los Angeles, Calif.
40	225243		Ga. s.	Emperor	31	26	57.0	14.4	4.5	1925	Elizabeth City, N. C.
41	220573		Ol. s.	Emperor	50	38	61.6	17.0	8.4	1927	Gig Harbor, Wash.
42	207191		Ga. s.	Empire	15	10	48.7	13.0	5.3	1910	Stockton, Calif.
43	208310		Ol. s.	Empire	15	10	50.3	13.8	6.1	1911	Empire, Oreg.
44	213733		Ol. s.	Empire	42	28	60.6	17.5	6.7	1915	Machiasport, Me.
45	214770		Ga. s.	Empire	10	7	38.0	11.5	4.2	1914	Great Kills, N. Y.
46	136384		Ga. s.	Empress	14	13	43.0	10.6	3.9	1893	Trespalacios, Tex.
47	202834		Ga. p.	Empress	39	26	77.5	18.4	2.7	1906	Terminal Island, Calif.
48	209079		Ga. s.	Empress	64	37	76.9	17.6	7.6	1912	Eliza Island, Wash.
49	203835		Ga. s.	Empress	8	5	35.3	11.0	4.3	1906	New Orleans, La.
50	208524		Ga. s.	Empress	14	12	42.5	11.5	4.6	1911	Apalachicola, Fla.
51	208993		Ga. s.	Empress	6	5	33.5	9.0	2.7	1911	Wit, N. C.
52	211917		Ga. s.	Empress	10	7	38.0	8.2	2.9	1914	Atlantic, N. C.
53	225487		Ol. s.	Empress	46	31	60.2	16.2	7.4	1926	Gig Harbor, Wash.
54	201032		Ga. s.	Enarc.	14	12	45.0	12.9	3.5	1904	Greenport, N. Y.
55	208851		Ga. s.	Endeavor	11	9	35.0	12.7	4.9	1911	Long Branch, N. J.
56	206491		Ga. s.	Energy	12	8	40.0	9.9	4.4	1909	Mount Vernon, Wash.
57	209704		Ga. s.	Enos	23	15	41.0	13.3	5.8	1912	Poulsbo, Wash.
58	206989		Ga. s.	Ensing	10	8	43.4	9.0	4.0	1907	Grand Haven, Mich.
59	136217		Ga. s.	Enterprise	22	9	48.5	19.0	4.0	1891	Freeport, N. Y.
60	204970		Ga. s.	Enterprise	10	5	47.7	11.3	2.8	1908	New Orleans, La.
61	205309		Ol. s.	Enterprise	13	11	45.2	11.5	4.8	1908	Empire, Oreg.
62	215301		Ga. s.	Enterprise	11	7	30.8	10.5	3.6	1917	Juneau, Alaska
63	218121		Ga. s.	Enterprise	10	8	32.7	9.6	5.1	1919	Seattle, Wash.
64	219762		Ga. s.	Enterprise	11	8	37.2	10.7	5.2	1920	do.
65	220031		Ga. s.	Enterprise	10	7	34.8	11.0	4.1	1920	Bay Center, Wash.
66	226030		Ga. s.	Enterprise	28	14	61.3	12.0	4.9	1917	East Greenwich, R. I.
67	225986		Ga. s.	Envoy	14	10	43.0	12.0	4.7	1926	Chicago, Ill.
68	208401		Ga. s.	Eola	9	8	34.5	10.0	2.6	1910	Key West, Fla.
69	110927		Ga. s.	Eolls	7	5	30.8	12.8	4.2	1890	Brooklyn, N. Y.
70	135001		Ga. s.	Equator	76	51	81.5	22.0	8.0	1888	Benicia, Calif.
71	222804		Ol. s.	Equator	56	38	59.1	17.5	7.9	1923	Gig Harbor, Wash.
72	224397		Ga. s.	Equator	20	13	57.5	14.7	3.1	1924	Cut Off, La.
73	212424		Ga. s.	Erah	9	6	40.1	9.5	3.9	1914	Atlantic, N. C.

¹ Formerly ^a ga. y. Lois.
^b ga. s. Alex. J. Sullivan III.
³ Formerly schooner Mary W. Mears.

² Formerly ga. s. James Denson.
⁴ Formerly ga. s. Phoenix.
⁵ Formerly ga. s. Coast.

Line No.	Service	Crew	Horse-power	Name of owner	Home port	Address of owner
1	Frt.	1	16	Otto Trensén.....	Juneau, Alaska.....	Cordova, Alaska.
2	Fsh.	6	20	Union Fishing, Freezing & Cold Storage Co. (N. J.).....	Philadelphia, Pa.....	Sea Isle City, N. J.
3	Frt.	2	24	John R. Lindberg.....	New York, N. Y.....	North Beach, N. Y.
4	Tow.	3	20	William Eversole.....	Louisville, Ky.....	Frankfort, Ky.
5	Pas.	1	12	D. P. Crowley.....	Philadelphia, Pa.....	Tuckerton, N. J.
6	Frt.	2	22	Warren J. Courtney.....	Reedville, Va.....	Mundy Point, Va.
7	Fsh.	3	24	Charles A. Vogelheim.....	Port Huron, Mich.....	Rogers City, Mich.
8	Pas.	2	25	George S. Cridland.....	Philadelphia, Pa.....	Fernwood, Pa.
9	Mso.	2	16	Frank P. Dickman.....	Perth Amboy, N. J.....	Red Bank, N. J.
10	Frt.	7	20	Walter S. Dillon.....	Seattle, Wash.....	Everett, Wash.
11	Frt.	1	12	Charles Fasig.....	New York, N. Y.....	507 East One hundred and forty-fifth Street (B.).
12	Mso.	1	20	Walter E. Grellick.....	Grand Haven, Mich.....	Traverse City, Mich.
13	Pas.	1	12	George W. Hartman.....	Baltimore, Md.....	1627 Aliceanna Street.
14	Oys.	1	20	Eugene H. Hoyt.....	Bridgeport, Conn.....	234 De Forest Avenue.
15	Fsh.	1	25	Annie E. Moates.....	Gulfport, Miss.....	Pascagoula, Miss.
16	Pas.	3	90	Theodore Riedel.....	Philadelphia, Pa.....	Wildwood, N. J.
17	Fer.	2	20	Herman A. Schmidt.....	Detroit, Mich.....	1194 Drexel Avenue.
18	Mso.	1	12	Adolph Terrebunne.....	New Orleans, La.....	Morgan City, La.
19	Pas.	1	30	W. Harry Seaman.....	Philadelphia, Pa.....	West Creek, N. J.
20	Frt.	2	22	W. F. Hackney.....	Norfolk, Va.....	Hobson, Va.
21	Oys.	10	60	Walter J. Berry.....	Philadelphia, Pa.....	Port Norris, N. J.
22	Fsh.	2	14	A. P. Cole.....	Juneau, Alaska.....	Kake, Alaska.
23	Mso.	1	15	Washington White.....	New York, N. Y.....	Greenport, N. Y.
24	Frt.	2	12	W. J. Wells.....	Pensacola, Fla.....	Milton, Fla.
25	Fsh.	3	40	Haines Packing Co. (Alaska).....	Ketchikan, Alaska.....	Haines, Alaska.
26	Tow.	2	21	Mrs. M. L. Leey.....	New Orleans, La.....	Morgan City, La.
27	Pas.	1	22	A. E. Ferrin.....	Seward, Alaska.....	Hope, Alaska.
28	Oys.	5	24	William B. Peterson.....	Philadelphia, Pa.....	Port Norris, N. J.
29	Frt.	2	60	Norman J. Munroe.....	Miami, Fla.....	1020 Southwest First Avenue.
30	Frt.	2	12	Milton L. Beal.....	Jonesport, Me.....	
31	Pas.	1	40	George S. Kane.....	Washington, D. C.....	1213 B Street SW.
32	Frt.	4	85	Maryland Dry Dock Co. (Md.).....	Baltimore, Md.....	South Station, Box 101.
33	Frt.	1	12	Curtis Lashley.....	Philadelphia, Pa.....	Wildwood, N. J.
34	Frt.	2	24	William H. Stevens.....	Portland, Mo.....	Wells, Me.
35	Frt.	2	22	H. L. Gould.....	Reedville, Va.....	Kilmarnock, Va.
36	Fsh.	1	16	Peter McKay.....	Ketchikan, Alaska.....	
37	Frt.	2	30	T. Milbourne Bramble.....	Cambridge, Md.....	Maryland Avenue.
38	Fsh.	1	25	Jack Grigg.....	Galveston, Tex.....	General Delivery.
39	Pas.	4	200	Wilmington Transportation Co. (Calif.).....	Los Angeles, Calif.....	Wilmington, Calif.
40	Pas.	2	40	Mackeys Ferry Co.....	Elizabeth City, N. C.....	Edenton, N. C.
41	Fsh.	8	100	Anton Naterlin.....	Tacoma, Wash.....	Gig Harbor, Wash.
42	Frt.	1	100	California Delta Farms (Calif.).....	Los Angeles Calif.....	Stockton, Calif.
43	Fsh.	2	60	T. M. Johansen.....	Astoria, Oreg.....	Box 803.
44	Tow.	2	200	Marine Transit Corporation (N. Y.).....	New York, N. Y.....	17 Battery Place.
45	Mso.	1	50	Carl Kirchner.....	Perth Amboy, N. J.....	Carteret, N. J.
46	Frt.	1	25	Fred Skogberg.....	Galveston, Tex.....	Olivia, Tex.
47	Pas.	4	65	Wilmington Transportation Co. (Calif.).....	Los Angeles, Calif.....	Wilmington, Calif.
48	Fsh.	3	30	Pacific American Fisheries (Me.).....	Ketchikan, Alaska.....	
49	Frt.	2	30	William Bailey.....	New Orleans, La.....	Venice, La.
50	Pas.	3	20	Maud I. Marshall.....	Apalachicola, Fla.....	
51	Mso.	1	12	Waddell Lewis.....	Beaufort, N. C.....	Sealevel, N. C.
52	Frt.	1	16	Henry T. Banks.....	do.....	Oriental, N. C.
53	Fsh.	8	75	Peter Skarponi.....	Tacoma, Wash.....	Gig Harbor, Wash.
54	Tow.	2	16	Anderson Dredging Co. (Fla.).....	Miami, Fla.....	West Palm Beach, Fla.
55	Fsh.	3	25	Chatham Oyster Co. (Ga.).....	Beaufort, S. C.....	
56	Fsh.	1	25	M. McKinney.....	Wrangell, Alaska.....	
57	Tow.	2	45	J. F. Handley.....	Seattle, Wash.....	Bellingham, Wash.
58	Pas.	1	20	Geo. E. Hammond, jr.....	Grand Haven, Mich.....	Spring Lake, Mich.
59	Frt.	1	75	Daniel H. Bedell.....	New York, N. Y.....	Freeport, N. Y.
60	Frt.	3	20	Ante Nikolao.....	New Orleans, La.....	518 Dumaine Street.
61	Mso.	1	75	E. M. Cherry.....	Astoria, Oreg.....	444 Fifteenth Street.
62	Mso.	1	16	Alaska Peerless Gold Mining Co. (Wash.).....	Juneau, Alaska.....	Windham, Alaska.
63	Fsh.	3	12	Patrick Bishop.....	Seattle, Wash.....	618 West Seventy-fifth Street.
64	Fsh.	4	16	Conrad Swensen.....	Portland, Oreg.....	1071 Center Street.
65	Fsh.	1	20	A. Paladini (Calif.).....	San Francisco, Calif.....	542 Clay Street.
66	Tow.	2	400	United States Shipping Board.....	Norfolk, Va.....	
67	Pas.	2	60	John Grzenia.....	Chicago, Ill.....	2257 Fullerton Avenue.
68	Frt.	2	20	L. A. Harris.....	Key West, Fla.....	Miami, Fla.
69	Pas.	1	15	John R. Haffen.....	New York, N. Y.....	693 East One hundred and forty-ninth Street.
70	Tow.	7	200	Cary Davis Tug & Barge Co. (Wash.).....	Seattle, Wash.....	Pier A.
71	Fsh.	7	100	Peril Straits Packing Co. (Wash.).....	Ketchikan, Alaska.....	
72	Fsh.	2	40	Hypollite Eymard.....	New Orleans, La.....	Cut Off, La.
72	Mso.	1	14	Ernest Nelson.....	Beaufort, N. C.....	Morehead, N. C.

^a Formerly U. S. Navy S. P. 790.
^b Bureau of Fisheries g. s. Enterprise.

¹ Formerly g. s. Rose Marie.

Motor Vessels

Line No.	Official No.	Signal letters	Rig	Name of vessel	Tonnage		Register dimensions			When built	Where built
					Gross	Net	Length	Breadth	Depth		
					Feet						
					Feet						
1	213218		Ol. s.	Ercella Paladini	33	13	51.8	14.2	6.3	1915	Tacoma, Wash.
2	136957		Ga. s.	Erma L.	34	17	63.4	18.4	3.5	1901	Biloxi, Miss.
3	221181		Ga. s.	Erl	11	7	36.0	11.0	4.6	1921	Bay Shore, N. Y.
4	136817		Ga. s.	Erlc	14	9	42.0	14.1	4.2	1900	New Haven, Conn.
5	208580		Ga. s.	Erlc M.	8	7	24.6	9.6	4.0	1911	Cheboygan, Mich.
6	207465		Ga. s.	Erikson No. 15	15	10	50.0	13.2	5.1	1910	San Francisco, Calif.
7	209020		Ga. s.	Erlin	14	12	51.2	10.8	4.0	1911	Georgetown, S. C.
8	218056		Ga. s.	Erlin	14	11	48.8	10.5	4.1	1908	New York, N. Y.
9	200778		Ga. s.	Erma	13	11	40.0	10.8	4.5	1909	Mount Vernon, Wash.
10	215242		Ol. s.	Erma	12	8	32.0	11.0	3.9	1917	Juneau, Alaska
11	223711		Ga. s.	Erma	7	0	31.7	10.2	3.5	1924	Beachhaven, N. J.
12	225911		Ga. s.	Ernuls	13	8	37.8	12.0	3.6	1925	Fernandina, Fla.
13	217034		Ga. s.	Erna	13	10	38.8	11.8	4.9	1919	Port Blakely, Wash.
14	201952		Ga. s.	Erna M. Lucas	12	11	40.5	12.3	3.9	1905	Charleston, S. C.
15	220446		Ga. s.	Ernest Lowell	26	12	52.0	16.0	5.6	1902	Litbee, Me.
16	206750		Ga. s.	Ernestine D.	19	10	51.5	17.8	3.8	1909	Biloxi, Miss.
17	136420		Ga. s.	Ernst Lunghammer	17	16	57.0	17.0	4.2	1894	Pocomoke City, Md.
18	218270		Ga. s.	Eronel	9	6	38.7	9.3	4.0	1911	Norfolk, Va.
19	213841		Ga. s.	Escupade	21	17	42.7	12.4	5.5	1915	Seattle, Wash.
20	220515		Ga. s.	Escupade	14	9	46.0	9.0	4.2	1901	Morris Heights, N. Y.
21	207462		Ga. s.	Esco	6	0	29.8	8.8	3.3	1910	Atlantic City, N. J.
22	208929		Ga. s.	Escort	28	15	60.1	16.3	4.9	1911	Prosper, Oreg.
23	210195		Ol. s.	Escort	26	14	59.7	13.6	5.5	1912	Winthrop, Mass.
24	225255		Ol. s.	Escort	14	9	42.6	12.4	4.8	1925	Mariners Harbor, N. Y.
25	217133		Ga. s.	Esmeraldo	92	42	59.1	26.4	5.5	1918	Antloch, Calif.
26	223097		Ga. s.	Essex	18	12	46.2	13.2	4.8	1919	New York, N. Y.
27	216534		Ga. s.	Essu	9	7	32.5	10.9	3.8	1918	Seattle, Wash.
28	222037		Ga. s.	Estn	8	7	33.0	11.7	3.9	1923	Dorchester, N. J.
29	205128		Ga. s.	Estn V. Bueno	10	7	35.6	10.6	3.6	1908	Hoquiam, Wash.
30	216559		Ol. s.	Estebeth	70	47	55.1	17.8	9.7	1918	Tacoma, Wash.
31	213919		Ga. s.	Estel II	22	14	64.1	17.2	3.0	1916	Newport, Ky.
32	201127		Ga. s.	Estella	13	9	36.0	11.5	4.8	1904	Ballard, Wash.
33	205576		Ga. s.	Estella	5	5	25.9	12.2	2.8	1904	Port Republic, N. J.
34	224280		Ga. s.	Estella	9	5	36.1	9.7	3.9	1916	Brooklyn, N. Y.
35	201627		Ga. s.	Estella A.	10	7	34.1	11.8	6.0	1904	Bremen, Me.
36	135879		Ga. s.	Estelle	16	13	42.5	14.5	3.8	1880	Key West, Fla.
37	136172		Ga. s.	Estelle	7	7	30.9	13.2	3.5	1891	Bonsecour, Ala.
38	136236		Ga. s.	Estelle	8	5	41.0	11.0	3.5	1891	Back Creek, Va.
39	136820		Ga. s.	Estelle	11	7	40.3	14.0	3.2	1900	Biloxi, Miss.
40	200200		Ga. s.	Estelle	7	7	33.0	12.4	3.2	1902	Carrabelle, Fla.
41	207017		Ga. w.	Estelle D.	13	13	62.5	10.4	2.2	1909	Ravenswood, W. Va.
42	135837		Ga. s.	Estelle Gerber	6	5	34.0	12.0	3.0	1885	Sayville, N. Y.
43	226639		Ol. s.	Estelle Leonard	63	42	59.9	22.3	7.1	1927	Cambridge, Md.
44	137011		Ga. s.	Esther	7	5	42.3	10.4	2.7	1902	Chincoteague, Va.
45	206795		Ga. s.	Esther	12	8	41.2	9.9	4.2	1907	Ripley, Mich.
46	207007		Ga. s.	Esther	14	10	41.0	12.0	3.6	1909	Seattle, Wash.
47	217401		Ga. s.	Esther	15	12	38.0	12.0	3.8	1918	Sitka, Alaska
48	218717		Ga. s.	Esther	17	11	45.2	12.1	5.6	1919	Brooklyn, N. Y.
49	219378		Ga. s.	Esther C.	7	5	34.9	10.6	2.4	1917	Houma, La.
50	225152		Ol. s.	Esther C.	15	10	36.3	10.8	4.8	1923	Sturgeon Bay, Wis.
51	216520		Ga. s.	Esther M.	13	8	32.8	8.6	3.9	1918	Larsmont, Minn.
52	225700		Ga. s.	Esther & Carrie	20	14	45.0	14.0	5.9	1917	Nassau, B. W. I.
53	218504		Ga. w.	Esther Woods	23	23	58.0	12.0	3.0	1919	Frankfort, Ky.
54	222199		Ga. s.	Estonia	12	8	38.4	10.4	3.6	1922	Naubinway, Mich.
55	216735		Ga. s.	Estrella	40	27	60.0	20.2	6.0	1918	San Diego, Calif.
56	218392		Ga. s.	Estrella	7	5	38.8	7.8	4.0	1919	Seattle, Wash.
57	214321		Ga. s.	Etha S.	6	5	26.3	8.8	2.5	1907	St. James, Mich.
58	206398		Ga. s.	Ethal M.	12	11	34.5	9.7	4.1	1909	Green Bay, Wis.
59	100725		Ga. s.	Ethel	10	8	33.7	12.2	5.6	1901	Bronien, Me.
60	136305		Ga. s.	Ethel	8	8	34.4	14.3	3.6	1893	Patchogue, N. Y.
61	136193		Ol. s.	Ethel	28	19	56.6	15.0	6.3	1895	Nonak, Conn.
62	136008		Ga. s.	Ethel	12	8	47.0	10.3	3.3	1898	Warrenton, Oreg.
63	136073		Ga. s.	Ethel	7	5	37.0	13.3	2.8	1899	Mobile, Ala.
64	136090		Ga. s.	Ethel	10	7	32.6	14.4	3.8	1902	Seranton, Miss.
65	204355		Ga. s.	Ethel	14	11	47.8	14.3	3.7	1907	Neponset, Mass.
66	208196		Ga. s.	Ethel	5	5	27.0	11.5	2.5	1904	Key West, Fla.
67	213436		Ga. s.	Ethel	8	6	31.8	9.6	3.6	1915	Seattle, Wash.
68	219780		Ga. s.	Ethel	7	5	36.3	10.4	3.4	1920	Mystic, Conn.
69	221614		Ga. s.	Ethel	24	16	52.5	14.1	3.4	1921	Atlantic, N. C.
70	223733		Ga. s.	Ethel	8	7	30.2	9.2	2.8	1901	Manitowoc, Wis.
71	225697		Ga. s.	Ethel	20	14	43.8	11.8	4.0	1926	Cheboygan, Mich.
72	212161		Ga. s.	Ethel B	15	12	58.5	13.7	2.3	1914	Seabrook, Tex.

¹ Formerly ga. s. ^(a) Vis IV, ^(b) Acnjutla

² Formerly ga. s. Crowley No. 15.

³ Formerly U. S. Navy ga. s. 5000.

Motor Vessels

Line No.	Service	Crew	Horse-power	Name of owner	Home port	Address of owner
1	Fsh.	2	70	A. Paladini (Calif.)	San Francisco, Calif.	542 Clay Street.
2	Oys.	4	30	Alabama Canning Co. (Ala.)	Mobile, Ala.	Bayou La Batre, Ala.
3	Fsh.	1	28	Henry M. Davis	New York, N. Y.	Port Jefferson, N. Y.
4	Oys.	3	25	Ernest E. Ball	New Haven, Conn.	89 Front Street.
5	Tow.	2	18	Earl Pomeroy	Grand Haven, Mich.	St. Ignace, Mich.
6	Tow.	1	100	Erikson Navigation Co. (Calif.)	San Francisco, Calif.	Pier 5.
7	Pas.	2	32	E. L. Reynolds	Charleston, S. C.	218 Spring Street.
8	Msc.	2	24	W. P. Stewart	New York, N. Y.	822 East One hundred and eighth Street.
9	Tow.	2	25	Helmer Oen	Port Townsend, Wash.	Poulsbo, Wash.
10	Fsh.	2	40	Edward Doyle	Sitka, Alaska	
11	Fsh.	6	20	D. Clifford Morris	Philadelphia, Pa.	Beach Haven, N. J.
12	Msc.	1	65	M. T. Baker	Jacksonville, Fla.	323 South Edgewood Avenue
13	Fsh.	4	20	P. E. Harris & Co. (Wash.)	Seattle, Wash.	Pier 1.
14	Frt.	1	24	Nelson Price, Jr.	Charleston, S. C.	9 Inspection Street.
15	Frt.	1	30	Oliver O. Dinsmore	Eastport, Me.	Whiting, Me.
16	Oys.	3	35	Pelican Lake Oyster & Packing Co. (La.)	New Orleans, La.	Houma, La.
17	Frt.	2	24	Daniel Barrett	Annapolis, Md.	Coster, Md.
18	Frt.	1	30	Delaware County Electric Co. (Pa.)	Philadelphia, Pa.	Tenth and Chestnut Streets.
19	Fsh.	8	28	Pyramid Packing Co. (Wash.)	Juneau, Alaska	Sitka, Alaska.
20	Frt.	1	75	A. Potrinevich	Savannah, Ga.	West Palm Beach, Fla.
21	Pas.	1	15	William Hubbard	Philadelphia, Pa.	Atlantic City, N. J.
22	Tow.	1	80	American Toll Bridge Co. (Del.)	San Francisco, Calif.	525 Market Street.
23	Frt.	1	45	G. E. Sherburne	New Bedford, Mass.	Hyannis, Mass.
24	Tow.	3	60	Phoenix Utility Co. (Conn.)	Miami, Fla.	139 South West Fourth Street.
25	Ert.	2	45	Eugene A. Hoffman	San Francisco, Calif.	Stockton, Calif.
26	Mso.	8	47	Shipping Board, Orange Mountain Council, Boy Scouts.	Newark, N. J.	South Orange, N. J.
27	Fsh.	2	20	John Peters	Ketchikan, Alaska	
28	Fsh.	1	24	Conrad T. Gehring	Philadelphia, Pa.	Fortescue, N. J.
29	Tow.	1	23	Polson Logging Co. (Wash.)	Seattle, Wash.	Hoculiam, Wash.
30	Pas.	3	90	Ethel J. Nell	Ketchikan, Alaska	
31	Tow.	12	50	O. F. Shearer	Louisville, Ky.	Winchester, Ky.
32	Fsh.	1	20	Nakat Packing Corporation (N.Y.)	Ketchikan, Alaska	
33	Pas.	1	12	S. Ernest Smith	Philadelphia, Pa.	Tuckerton, N. J.
34	Fsh.	1	12	Andrew Strigh	do.	Estelville, N. J.
35	Frt.	1	5	H. J. Ames	Rockland, Me.	Matinecus, Me.
36	Fsh.	2	24	Thompson Fish Co. (Fla.)	Key West, Fla.	Box 268.
37	Fsh.	3	8	John F. Lores	Mobile, Ala.	Foot Eslava Street.
38	Oys.	1	15	M. Shackelford	Newport News, Va.	Wicomico, Va.
39	Frt.	3	22	L. A. Mereaux	New Orleans, La.	Violet, La.
40	Oys.	2	8	Gulf Trading Co. (Fla.)	Apalachicola, Fla.	Carrabelle, Fla.
41	Tow.	1	20	Phillip A. Ritchie	Paducah, Ky.	1126 South Third Street.
42	Oys.	1	9	Frederick F. Lovejoy	Bridgeport, Conn.	East Norwalk, Conn.
43	Frt.	2	75	Levi B. Leonard	Cambridge, Md.	Choptank, Md.
44	Tow.	2	30	E. L. Boyce	Norfolk, Va.	Portsmouth, Va.
45	Tow.	2	30	Lake Superior Stone-Brick Co. (Mich.)	Marquette, Mich.	Houghton, Mich.
46	Fsh.	3	30	Friday Harbor Packing Co. (Wash.)	Seattle, Wash.	Friday Harbor, Wash.
47	Fsh.	1	25	Peter Jorgensen	Petersburg, Alaska	
48	Msc.	1	75	Atlantic Gulf & Pacific Co. (W. Va.)	New York, N. Y.	21 Park Row.
49	Oys.	2	9	Charles B. Carlos	New Orleans, La.	Houma, La.
50	Fsh.	3	30	Frank Chapek	Milwaukee, Wis.	Algoma, Wis.
51	Fsh.	2	20	Leander Mattson	Duluth, Minn.	3119 Restormiel Street.
52	Fsh.	2	60	Harry N. Jones	New York, N. Y.	South Jamesport, N. Y.
53	Tow.	3	25	North Vernon Lumber Mills (Ind.)	Memphis, Tenn.	Dyersburg, Tenn.
54	Fsh.	3	30	Arthur M. Larsen	Grand Haven, Mich.	St. James, Mich.
55	Pas.	1	100	Star and Crescent Boat Co. (Calif.)	San Diego, Calif.	Foot Broadway.
56	Pas.	1	60	Mrs. Anna Johnson	Seattle, Wash.	437 Elliott Avenue W.
57	Fsh.	1	14	Lewis E. Bourissau	Grand Haven, Mich.	Charlevoix, Mich.
58	Msc.	2	24	Menominee Lumber and Cedar Co. (Mich.)	Milwaukee, Wis.	Menominee, Mich.
59	Pas.	2	12	Charles W. Patten	Salem, Mass.	Lynn, Mass.
60	Frt.	1	16	William A. Schenck	New York, N. Y.	Bayville, L. I., N. Y.
61	Fsh.	5	60	Ignatius Sutero	Boston, Mass.	41 Fleet Street.
62	Frt.	1	20	Peter Anderson	Astoria, Oreg.	Cathlamet, Wash.
63	Frt.	2	14	L. O. Johnson	Gulfport, Miss.	Biloxi, Miss.
64	Fsh.	3	8	Marko Skrmetta	do.	Do.
65	Mso.	1	25	Selma P. A. Bromnell	Newport, R. I.	6 Hunter Avenue.
66	Fsh.	2	8	Walter Newcomb	Miami, Fla.	1426 South West Fourth Street.
67	Fsh.	1	8	Ray B. Colby	Seattle, Wash.	2637 West Fifty-seventh Street.
68	Frt.	1	12	John F. McLaughlin	New London, Conn.	General delivery.
69	Frt.	2	20	Hatteras Fish & Transportation Co.	Elizabeth City, N. C.	
70	Fsh.	3	18	John Williams	Milwaukee, Wis.	Menominee, Mich.
71	Fsh.	3	65	Ross J. Bell	Grand Haven, Mich.	Cheboygan, Mich.
72	Pas.	1	60	Newton W. Crawford	Houston, Tex.	Harrisburg, Tex.

⁴ Formerly U. S. Navy ga. s. 2645.
⁵ Formerly British ga. s. Cruiser II.

⁶ Formerly ga. s. Iceland.

Line No.	Official No.	Signal letters	Rlg	Name of vessel	Tonnage		Register dimensions			When built	Where built
					Gross	Net	Length	Breadth	Depth		
					Feet						
1	200890		Ga. s.	Ethel C.	9	8	30.0	8.1	4.2	1904	Bridgton, N. J.
2	221824		Ga. s.	Ethel C.	7	6	31.5	10.4	3.7	1918	Belmar, N. J.
3	136391		Ol. s.	Ethel H.	22	9	50.1	14.8	4.2	1893	Fairmont, Md.
4	208202		Ga. s.	Ethel H.	14	10	44.8	7.7	4.6	1910	Wilmington, Calif.
5	208909		Ga. s.	Ethel J.	12	9	44.0	11.3	4.4	1911	Barcellona, N. Y.
6	130728		Ga. s.	Ethel Q.	31	21	56.0	16.2	4.8	1899	Murco, Fla.
7	225544		Ga. s.	Ethel R. J.	12	8	34.2	11.0	3.9	1928	Tampa, Fla.
8	213055		Ol. s.	ETHEL S.	19	13	51.7	13.2	4.7	1915	Buffalo, N. Y.
9	215095		Ga. s.	Ethel S.	10	9	30.6	9.3	3.3	1917	Charlevoix, Mich.
10	210088		Ga. s.	Ethel Alces.	13	7	45.0	10.0	3.0	1912	Curters Creek, Va.
11	203592		Ga. s.	Ethel Lewis.	8	6	42.5	14.0	3.0	1906	Chesconnessex, Va.
12	226502		Ol. s.	Ethel Marion.	70	47	74.2	19.0	9.1	1927	Essex, Mass.
13	200281		Ga. s.	Ethel May.	6	5	35.0	12.0	3.5	1903	Jamesville, Va.
14	210708		Ga. s.	Ethel May.	14	11	37.0	14.6	4.7	1911	Charleston, S. C.
15	205770		Ga. s.	Ethel Ray.	14	12	29.0	13.4	3.4	1907	Camden, N. J.
16	205791		Ol. s.	Ethel B. Penny.	94	60	99.5	22.7	9.8	1908	Gloucester, Mass.
17	06059	KSFB	Ol. s.	ETHEL M. STERLING. +	1,049	838	095.7	42.3	17.9	1900	Dumbarton, Scotland.
18	214508		Ol. s.	Ethel S. Huff.	21	12	42.6	14.0	6.4	1916	Kennebunkport, Me.
19	209587		Ga. s.	Etola.	18	12	43.0	13.0	5.0	1912	Seattle, Wash.
20	209017		Ga. s.	Etola.	18	12	53.0	12.9	5.1	1912	Astoria, Ore.
21	210885		Ga. s.	Etowah.	13	11	35.0	10.5	4.0	1909	Palatka, Fla.
22	136940		Ga. s.	Etta.	7	7	38.5	14.0	2.7	1901	Cambridge, Md.
23	205706		Ga. s.	Etta D.	18	9	56.0	12.0	2.9	1908	Des Allemand, La.
24	117088		Ga. s.	Etta K.	14	14	41.5	15.0	4.4	1901	Atlantic City, N. J.
25	137003		Ga. s.	Etta and Lena.	9	6	27.0	13.0	4.6	1902	Mystic, Conn.
26	223211		Ga. p.	Etta Belle.	25	22	64.9	20.4	2.6	1923	Aurora, Ind.
27	116620		Ga. s.	Etta Sprague.	59	48	70.8	22.2	6.3	1894	Lankford, Md.
28	137047		Ol. s.	Etta M. Burns.	39	18	60.1	18.3	8.0	1902	East Boothbay, Me.
29	203010		Ga. s.	Etta M. Wilson.	13	8	46.3	12.4	4.2	1900	Eastport, Me.
30	136480		Ga. s.	Etta V. Phillips.	8	8	48.7	13.6	3.2	1894	Taylor's Island, Md.
31	221451		Ga. s.	Etela.	8	5	32.0	12.4	3.1	1921	Mount Pleasant, S. C.
32	136890		Ga. s.	Eudora T. Wallace.	6	6	39.8	12.0	3.0	1901	Morehead City, N. C.
33	214274		Ga. w.	Euell S.	9	6	56.0	9.7	2.0	1916	Creston, W. Va.
34	208525		Ga. s.	Eugene.	12	11	30.6	9.1	4.2	1906	Marlinton, Ws.
35	214200		Ga. w.	Eugene.	7	7	49.3	10.0	2.0	1914	Charleston, W. Va.
36	220914		Ga. w.	Eugene.	16	7	59.2	9.0	2.0	1920	Creston, W. Va.
37	221300		Ga. w.	EUGENE.	34	27	60.0	15.0	2.6	1921	Memphis, Tenn.
38	225323		Ol. s.	Eugene.	10	7	33.2	12.6	4.2	1924	Miami, Fla.
39	136327		Ga. s.	Eugene H. Brown.	14	10	58.0	15.4	4.0	1892	Orfolo, Md.
40	207752		Ga. s.	Eugenia.	11	8	30.8	11.0	3.0	1910	Millsboro, Del.
41	222457		Ol. s.	Eugenia M. Moran.	107	72	81.3	20.6	9.9	1919	Brooklyn, N. Y.
42	200791		Ga. s.	Eugenia.	11	11	46.0	13.6	2.7	1904	Smyrna, N. C.
43	222152		Ga. w.	Eugenie Grandot.	10	10	46.0	11.0	2.4	1922	Clarksville, Tenn.
44	8868		Ga. s.	Eugle.	97	66	94.6	24.0	6.7	1872	Dorchester County, Md.
45	136881		Ga. s.	Eula.	10	6	39.0	14.1	2.4	1901	Dresden, Me.
46	218400		Ga. s.	Eula Belle.	9	6	31.4	10.2	4.3	1913	Meriden, Conn.
47	136391		Ga. s.	Eulalia.	11	9	34.0	13.5	4.0	1893	Patchogue, N. Y.
48	213618		Ga. s.	Eulalia.	17	9	53.0	12.0	4.8	1915	Crittenden, Va.
49	225057		Ga. s.	Eulalia.	10	7	35.9	12.8	3.6	1925	Crisfield, Md.
50	204754		Ga. s.	Eunice.	12	9	43.0	13.3	4.0	1907	Elizabeth City, N. C.
51	210578		Ga. s.	Eunice.	28	25	60.0	13.4	4.8	1912	Petersburg, Alaska.
52	213551		Ga. s.	Eunice.	15	10	37.1	14.7	3.7	1915	Brunswick, Ga.
53	215117		Ga. s.	Eunice.	38	35	59.6	14.3	5.9	1917	Wnslow, Wash.
54	217284		Ga. s.	Eunice.	12	10	44.0	13.2	4.0	1918	Kake, Alaska.
55	136635		Ga. s.	Eunice S.	5	5	35.7	12.5	2.8	1897	Hopewell, Md.
56	212130		Ga. s.	Eunice V.	7	7	26.9	8.3	3.3	1914	Green Bay, Wis.
57	135514		Ga. s.	Euphemia Purton.	6	5	30.2	12.5	2.9	1880	Patchogue, N. Y.
58	137048		Ga. s.	Eureka.	12	10	42.0	14.2	3.8	1902	do.
59	201490		Ga. w.	Eureka.	20	9	58.0	15.5	4.3	1904	New Orleans, La.
60	202052		Ol. s.	Eureka.	28	25	60.5	17.7	4.8	1906	Murco, Fla.
61	200167		Ga. s.	Eureka.	11	6	38.0	12.2	5.2	1909	Lubec, Me.
62	200832		Ga. s.	Eureka.	11	8	44.2	12.3	3.8	1912	Astoria, Ore.
63	210172		Ga. s.	Eureka.	42	35	56.7	15.6	5.9	1912	Tacoma, Wash.
64	210070		Ga. s.	Eureka.	7	7	26.0	8.0	4.0	1910	Green Bay, Wis.
65	213860		Ga. s.	Eureka.	11	8	36.1	10.0	3.7	1913	Camden, N. J.
66	218279		Ga. s.	Eureka.	84	70	87.0	25.0	7.0	1919	Williston, N. C.
67	223081		Ga. s.	Eureka.	16	11	38.2	11.4	5.6	1924	Tacoma, Wash.
68	221064		Ga. s.	Eureka II.	10	10	64.6	20.6	2.4	1921	Coconut Grove, Fla.
69	218842		Ga. s.	Europe.	11	8	47.0	12.0	3.6	1912	Cut Off, La.
70	136993		Ol. s.	Eurus.	15	10	38.0	12.6	6.4	1902	Hoquiam, Wash.
71	136213		Ga. s.	Eurybla.	14	13	37.4	13.5	6.3	1888	Brooklyn, N. Y.
72	150893		Ga. s.	Eva.	30	22	56.0	13.0	8.0	1901	Tampa, Fla.
73	201800		Ga. s.	Eva.	14	9	55.3	11.2	3.4	1907	Smiths Point, Tex.

1 Formerly ol. s. Hawaii.
2 Formerly ga. s. Shubad.

3 Formerly ga. s. Sarah E. Vickers.
4 Formerly U. S. Navy ga. s. 84.

Line No.	Service	Crew	Horse-power	Name of owner	Home port	Address of owner
1	Fsh.	1	12	George T. Fox	Philadelphia, Pa.	Llepsio, Del.
2	Fsh.	6	20	Seaside Heights Fish Co. (N. J.)	do	Seaside Park, N. J.
3	Fsh.	2	45	W. H. Freeman	Newport News, Va.	Hampton, Va.
4	Fsh.	1	20	Blaz Tomleloh	San Diego, Calif.	1629 India Street.
5	Fsh.	2	60	Clarence Jackway	Sandusky, Ohio.	Huron, Ohio.
6	Fsh.	3	30	South Fish Co. (Fla.)	Tampa, Fla.	Fort Myers, Fla.
7	Pas.	2	28	O. R. Sarver	do	
8	Fsh.	5	60	Schacht Fish Co.	Sandusky, Ohio.	
9	Fsh.	1	40	Joseph D. Smith	Grand Haven, Mich.	Charlevoix, Mich.
10	Frt.	2	16	William H. Lewis	Crisfield, Md.	318 Chesapeake Avenue.
11	Frt.	4	8	P. W. Todd	do	Crocheron, Md.
12	Fsh.	1	100	Abram Osborn	Vineyard Haven, Mass.	Edgartown, Mass.
13	Oys.	2	15	W. E. Walker	Cape Charles, Va.	Exmore, Va.
14	Frt.	2	28	W. C. Magood	Charleston, S. C.	4 Wall Street.
15	Frt.	1	12	William Champion	Philadelphia, Pa.	Cape May Courthouse, N. J.
16	Fsh.	16	75	Arthur L. Parker	Boston, Mass.	14 New Fish Pier.
17	Frt.	15	480	Sterling S. S. Corporation (Wash.)	Seattle, Wash.	American Bank Building.
18	Fsh.	4	35	George H. Huff	Portland, Me.	Cape Porpoise, Me.
19	Fsh.	7	30	Brown Jones	Ketchikan, Alaska	
20	Frt.	1	60	Burnett Inlet Packing Co. (Wash.)	Seattle, Wash.	South Bend, Wash.
21	Tow.	2	24	N. J. Tilghman	Jacksonville, Fla.	Palatka, Fla.
22	Oys.	4	7	Richard B. Cannon	Crisfield, Md.	Crocheron, Md.
23	Fsh.	2	28	Louisiana Oyster & Fish Co. (La.)	New Orleans, La.	Berwick, La.
24	Fsh.	2	36	Onni Lundholm	Philadelphia, Pa.	Wildwood, N. J.
25	Fsh.	1	12	Charles Clark	Bridgeport, Conn.	943 Stratford Avenue.
26	For.	1	20	Frank J. Klopp	Louisville, Ky.	Petersburg, Ky.
27	Frt.	4	60	Marine Engine & Boiler Co. (Md.)	Baltimore, Md.	Philpot and Point Streets.
28	Fsh.	10	50	Edward J. Franklin	Boston, Mass.	30 A, Fish Pier.
29	Frt.	2	24	John Flander	Eastport, Me.	4 Mitchell Street.
30	Frt.	1	15	Joseph Kellum, jr.	Reedville, Va.	Weems, Va.
31	Frt.	2	12	William Keyserling	Beaufort, S. C.	Bay Street.
32	Frt.	2	13	A. H. Chadwick	Beaufort, N. C.	Straits, N. C.
33	Frt.	1	15	D. H. Williston	Pittsburgh, Pa.	Parkersburg, W. Va.
34	Fsh.	3	8	Frank F. Seidl	Milwaukee, Wis.	Menomonie, Wis.
35	Pas.	1	7	Enock F. Jones	Memphis, Tenn.	Yancopin, Ark.
36	Frt.	1	15	H. C. Depew	Pittsburgh, Pa.	Creston, W. Va.
37	Tow.	3	25	Northern Ohio Cooperage & Lumber Co. (Ark.)	Memphis, Tenn.	Parkin, Ark.
38	Tow.	1	50	J. O. Webster	Miami, Fla.	243 Northeast Thirteenth Terrace.
39	Msc.	1	10	B. F. Pritchard	Elizabeth City, N. C.	Columbia, N. C.
40	Pas.	2	35	Alexander W. West	Wilmington, Del.	Millsboro, Del.
41	Tow.	5	350	Tug Eugenia M. Moran (N. Y.)	New York, N. Y.	17 Battery Place.
42	Frt.	1	10	F. C. White	Elizabeth City, N. C.	Belvidere, N. C.
43	Tow.	2	12	L. W. Young	Nashville, Tenn.	Clarksville, Tenn.
44	Frt.	3	120	Horace B. Chase	Miami, Fla.	Palm Beach, Fla.
45	Frt.	1	10	Port Clyde Cold Storage Co. (Me.)	Rockland, Me.	Port Clyde, Me.
46	Frt.	1	15	Frank J. Sprafke	Hartford, Conn.	Meriden, Conn.
47	Msc.	1	27	Samuel Bouchek	New York, N. Y.	1461 Longfellow Avenue.
48	Pas.	1	45	L. R. McNeal	Newport News, Va.	Hobson, Va.
49	Wrk.	2	12	Joseph T. Cullen	Crisfield, Md.	R. F. D. No. 1.
50	Frt.	2	24	Hampton Sprull	Beaufort, N. C.	Oriental, N. C.
51	Fsh.	7	50	Petersburg Packing Co. (Wash.)	Petersburg, Alaska.	
52	Tow.	4	35	Lake Worth Inlet District (Fla.)	Miami, Fla.	West Palm Beach, Fla.
53	Frt.	6	75	Kuskokwim Fishing & Transportation Co. (Wash.)	Seattle, Wash.	Colman Dock.
54	Fsh.	4	30	Edwin Ketchtoyok	Wrangell, Alaska.	Kake, Alaska.
55	Frt.	2	8	M. B. Twilley	Annapolis, Md.	St. Georges Island, Md.
56	Fsh.	3	10	John James Hogan	Milwaukee, Wis.	Green Bay, Wis.
57	Fsh.	1	20	Peter Verbeke	New York, N. Y.	West Sayville, N. Y.
58	Oys.	3	27	Frank Rogers	do	Bayport, N. Y.
59	Tow.	3	40	A. J. Stagni	New Orleans, La.	Thibodaux, La.
60	Frt.	3	36	F. W. Hall	Key West, Fla.	Caxambas, Fla.
61	Frt.	2	20	Arthur E. Tracey	Eastport, Me.	Water Street.
62	Fsh.	2	50	Columbia River Packers Association (Oreg.)	Astoria, Oreg.	252 Front Street.
63	Fsh.	3	50	J. L. Smiley & Co. (Wash.)	Seattle, Wash.	L. C. Smith Building.
64	Fsh.	2	8	Martin Wright	Milwaukee, Wis.	Big Suamico, Wis.
65	Pas.	1	30	Joseph M. Garrison	Philadelphia, Pa.	Port Norris, N. J.
66	Frt.	1	60	I. N. Fontress	Norfolk, Va.	1815 Claiborne Avenue.
67	Fsh.	4	40	N. M. Nilsen	Tacoma, Wash.	4416 North Thirtieth Street.
68	Pas.	3	25	Frank I. Stiles	Miami, Fla.	Coconut Grove, Fla.
69	Frt.	3	24	Baldo Buttrich	New Orleans, La.	Gretna, La.
70	Msc.	1	46	Paul Kegel	Juneau, Alaska.	Douglas, Alaska.
71	Frt.	1	20	Amos Coffin	New Haven, Conn.	482 Quinnpiac Avenue.
72	Tow.	2	90	C. W. Bahrt	Tampa, Fla.	113 Hyde Park Place.
73	Pas.	1	40	Agnes B. Chapman	Galveston, Tex.	2124 Avenue N.

* Formerly ga. s. Eula and Rebecca.

* Formerly ga. s. Pilot.

Motor Vessels

Line No.	Official No.	Signal letters	Rtg	Name of vessel	Tonnage		Register dimensions			When built	Where built
					Gross	Net	Length	Breadth	Depth		
					<i>Feet</i>			<i>Feet</i>			
1	205519		Ga. s.	Eva	24	17	62.0	15.9	3.1	1908	Bolhaven, N. C.
2	207654		Ga. s.	Eva	10	7	50.0	10.4	3.5	1910	Portland, Ore.
3	210236		Ga. s.	Eva	16	10	49.0	11.2	3.5	1912	Colligan Bayou, La.
4	221320		Ga. s.	Eva	6	5	29.5	9.7	3.5	1921	Newport, R. I.
5	222350		Ga. s.	Eva	10	6	37.9	9.2	3.9	1909	Mare Island, Calif.
6	224718		Ol. s.	Eva	9	6	33.2	12.5	3.6	1925	South Jacksonville, Fla.
7	225395		Ga. s.	Eva	40	20	64.7	16.0	6.3	1926	Morehead City, N. C.
8	224377		Ol. s.	Eva II	22	15	48.6	13.6	5.9	1925	Boston, Mass.
9	212383		Ga. s.	Eva D.	12	8	37.1	10.8	4.0	1913	Everett, Wash.
10	216965		Ga. s.	Eva II	27	11	60.2	14.2	5.1	1918	Ellsworth, Me.
11	136911		Ga. s.	Eva N.	9	9	30.9	12.0	5.9	1901	Friendship, Me.
12	204059		Ga. s.	Eva R.	7	5	30.0	11.0	5.2	1907	Vinalhaven, Me.
13	214055		Ga. s.	Eva S.	9	9	27.5	8.6	3.8	1915	Oconto, Wis.
14	135540		Ga. s.	Eva and Belle	14	14	40.4	14.3	6.0	1881	Dear Isle, Me.
15	135725		Ga. s.	Eva Blanche	23	17	56.4	17.2	5.3	1833	Locomoke City, Md.
16	130410		Ga. s.	Eva Ida	8	6	34.5	10.7	2.9	1893	Bayou Lafourche, La.
17	218719		Ga. s.	Eva Jane	13	13	50.9	14.0	3.0	1919	Stevenson, Wash.
18	221408		Ga. s.	Eva Jane	14	11	38.8	15.7	3.1	1921	Hankamer, Tex.
19	215703		Ga. s.	Eva Leigh	11	7	40.1	11.6	3.8	1917	Norfolk, Va.
20	203311		Ga. s.	Eva Lillian	10	7	42.5	10.2	3.4	1906	Pocomoke City, Md.
21	130759		Ga. s.	Eva May	21	9	54.3	16.1	4.0	1899	Smyrna, N. C.
22	135014		Ga. s.	Eva Smith	5	5	28.5	12.0	2.8	1874	Islip, N. Y.
23	135543		Ga. s.	Eva M. Martin	21	11	48.0	15.3	6.4	1896	East Boothbay, Me.
24	206791		Ga. s.	Evade II	14	10	41.5	10.3	4.8	1909	Oyster Bay, N. Y.
25	223282		Ga. s.	Evan N.	10	8	33.0	11.4	5.5	1923	Amesbury, Mass.
26	224403		Ga. s.	Evangelina	8	5	32.0	10.9	4.8	1924	do.
27	207970		Ga. s.	Evans	16	12	44.1	10.1	4.6	1910	Hoquiam, Wash.
28	225249		Ga. s.	Evdaen D.	8	5	32.1	10.9	2.6	1924	Houma, La.
29	130933		Ga. s.	Evelyn	7	7	39.2	15.2	2.8	1901	Wittman, Md.
30	200601		Ga. s.	Evelyn	24	10	46.7	14.5	4.1	1904	West Haven, Conn.
31	211501		Ga. s.	Evelyn	13	12	39.4	12.3	5.1	1913	Westerly, R. I.
32	214621		Ga. s.	Evelyn	10	9	34.5	8.5	3.1	1911	Sturgeon Bay, Wis.
33	215078		Ga. w.	Evelyn	26	26	63.4	15.8	3.0	1917	Mobridge, S. Dak.
34	221751		Ga. s.	Evelyn	6	5	31.8	10.3	3.5	1917	Belmar, N. J.
35	223820		Ga. s.	Evelyn	14	9	61.4	12.0	2.5	1924	Kelso, Wash.
36	225525		Ga. s.	Evelyn	7	6	31.5	10.4	3.5	1920	Beach Haven, N. J.
37	208077		Ga. s.	Evelyn C.	9	6	40.3	9.2	4.1	1901	Scranton, Miss.
38	205097		Ga. s.	Evelyn G.	12	7	41.0	11.0	6.3	1907	Manset, Me.
39	210160		Ol. s.	Evelyn II	23	20	49.2	12.1	5.0	1912	Rockport, Mass.
40	223405		Ga. s.	Evelyn K.	10	7	35.5	10.0	3.6	Unknown
41	210248		Ga. s.	Evelyn W.	12	8	34.0	11.8	3.6	1912	Forked River, N. J.
42	210317		Ga. s.	Evelyn Desporte	22	13	52.7	18.0	3.8	1912	Biloxi, Miss.
43	137046		Ga. s.	Evelyn Harford	8	6	32.1	12.2	3.9	1902	Apalachicola, Fla.
44	221880		Ga. s.	Evelyn Nelson	10	7	46.9	10.2	4.0	Unknown
45	222254		Ga. s.	Evelyn Sharp	14	12	42.5	9.0	4.6	1922	Manette, Wash.
46	220023		Ga. s.	EVELYN C. SMITH	33	26	45.0	12.9	5.4	1926	Manitowoc, Wis.
47	225280		Ol. s.	Evelyn G. Sears	56	19	71.9	19.2	8.8	1926	Essex, Mass.
48	224950		Ga. p.	Everyday Ferry	14	9	56.0	14.2	2.7	1925	Maryhill, Wash.
49	224593		Ga. s.	Ever Ready	12	8	37.7	13.0	4.1	1925	Patohogue, N. Y.
50	209545		Ga. s.	Evolution	25	17	43.0	13.5	5.5	1912	Seattle, Wash.
51	222081		Ga. s.	Evolution	8	5	33.9	9.3	4.0	1923	do.
52	201385		Ga. s.	Example	11	7	43.9	12.6	3.0	1904	Empire, La.
53	225818		Ga. s.	Example	45	31	59.8	15.8	7.1	1926	Docketon, Wash.
54	223010		Ga. s.	Exceed	10	8	34.2	9.7	4.6	1924	Seattle, Wash.
55	136271		Ga. s.	Excel	15	10	38.9	15.4	4.4	1892	Goshen, N. J.
56	223786		Ol. s.	Excel	40	27	55.2	15.5	7.4	1924	Seattle, Wash.
57	222885		Ga. s.	Excelsa	9	6	38.0	10.6	3.9	1919	Unalakleet, Alaska
58	202468		Ga. s.	Excellent	14	10	52.0	18.9	4.2	1905	Bridgetown, Va.
59	203768		Ga. s.	Excelsior	9	8	38.0	13.3	3.6	1906	Patohogue, N. Y.
60	209645		Ga. s.	Excursion	46	31	65.0	14.7	6.5	1912	Astoria, Ore.
61	211118		Ga. s.	Exhibit	19	13	38.3	12.8	4.8	1913	Seattle, Wash.
62	200749		Ga. s.	Expansion	175	113	104.6	24.6	8.2	1904	Oakland, Calif.
63	208042		Ga. w.	Expansion	91	91	122.3	23.5	3.6	1910	Bismarck, N. Dak.
64	201910		Ga. s.	Experiment	11	8	39.7	10.1	4.2	1905	Mount Pleasant, S. C.
65	218191		Ga. s.	Explora	10	8	37.3	9.3	4.5	1913	Seattle, Wash.
66	215060		Ga. s.	Explorer	37	31	53.6	15.3	6.4	1917	Tacoma, Wash.
67	225938		Ol. s.	Explorer	50	34	59.1	17.5	7.5	1926	Seattle, Wash.
68	204143		Ga. s.	Express	11	6	43.5	10.3	3.5	1907	Marshfield, Ore.
69	214078		Ga. s.	Express	7	6	32.6	9.5	4.1	1908	Green Bay, Wis.
70	218530		Ga. s.	Express	8	6	39.3	9.1	4.2	1897	New York, N. Y.
71	226604		Ol. s.	Express	52	35	63.1	16.3	7.5	1927	Seattle, Wash.
72	221185		Ga. s.	Extra Dry	8	6	33.5	9.5	3.0	1907	Cape May, N. J.
73	221774		Ga. s.	F	7	6	32.4	10.8	3.6	1921	Lavallette, N. J.
74	226104		Ga. s.	F. I.	7	6	31.9	11.2	3.4	1926	Belmar, N. J.
75	202548		Ga. s.	F. Dierssen	14	13	36.4	11.2	3.6	1905	Manitowoc, Wis.

1 Formerly U. S. Navy ga. s. 891.

2 Formerly ga. s. Henry A. Kessel.

Line No.	Service	Crew	Horse-power	Name of owner	Home port	Address of owner
1	Tow.	2	60	North River Steamboat Co. (N. C.)	Elizabeth City, N. C.	Oregon City, Ore.
2	Pas.	1	30	Oregon City Sand & Gravel Co.	Portland, Ore.	Orange, Tex.
3	Pas.	2	20	A. J. Thibodeaux	Port Arthur, Tex.	60 Washburn Street.
4	Fsh.	1	12	Demetrios Jeon	New Bedford, Mass.	293 St. Anne's Avenue.
5	Frt.	1	40	John Mischorr	New York, N. Y.	110 Northeast Twenty-first Street.
6	Tow.	2	60	A. A. Bunnell	Miami, Fla.	740 Bouch Street.
7	Fsh.	4	300	W. J. Bland	Norfolk, Va.	Everett, Mass.
8	Fsh.	6	45	Pietro Marino	Boston, Mass.	Seattle, Wash.
9	Tow.	1	16	Bert Lashua	Seattle, Wash.	7 Madison Street.
10	Frt.	2	45	E. A. Holmes Packing Co. (Me.)	Eastport, Me.	Cliff Island, Me.
11	Frt.	1	20	Jamon MacVane	Portland, Me.	Vinalhaven, Me.
12	Fsh.	2	4	James E. Robinson	Rockland, Me.	Pensaukee, Wis.
13	Fsh.	1	10	Louis Van Zoonen	Milwaukee, Wis.	Stockton, Me.
14	Frt.	1	8	John E. Small	Belfast, Me.	Cut Off, La.
15	Frt.	1	60	Ballard Fish & Oyster Co.	Norfolk, Va.	Stevenson, Wash.
16	Frt.	2	20	Joseph Adams	New Orleans, La.	Hankamer, Tex.
17	Frt.	1	62	C. T. Smith	Portland, Ore.	28 Bay Street East.
18	Frt.	2	28	A. F. McBride	Galveston, Tex.	Stewart Building.
19	Frt.	2	33	Savannah Lighterage & Transfer Co. (Ga.)	Savannah, Ga.	Mount Pleasant, S. C.
20	Oys.	2	40	Bethlehem Shipbuilding Corporation (Del.)	Baltimore, Md.	New Suffolk, N. Y.
21	Frt.	2	37	Samuel A. Guilds	Charleston, S. C.	286 Main Street.
22	Fsh.	2	12	William H. Gaffga	New York, N. Y.	436 Southwest Thirteenth Avenue.
23	Fsh.	8	28	Unitod Fisheries Co. (Mass.)	Gloucester, Mass.	Block Island, R. I.
24	Misc.	2	24	James H. Rowley	Miami, Fla.	Do.
25	Fsh.	1	22	Jeremiah M. Littlefield	Newport, R. I.	Aberdeen, Wash.
26	Fsh.	2	20	Evrado J. Boudreau	do	Golden Meadow, La.
27	Tow.	2	50	R. J. Ullman	Seattle, Wash.	Bellevue, Md.
28	Fsh.	2	14	Cheramide Duet	New Orleans, La.	610 Quinpiac Avenue.
29	Frt.	4	10	W. H. Valliant	Cambridge, Md.	Stonington, Conn.
30	Oys.	4	60	F. Mansfield & Sons (Conn.)	New Haven, Conn.	Menomonia, Wis.
31	Fsh.	1	18	Frank Janssen	New London, Conn.	Mobridge, S. Dak.
32	Fsh.	3	15	Noah Longlais	Milwaukee, Wis.	Beach Haven, N. J.
33	Frt.	2	30	Mobridge Bridge Co. (S. Dak.)	Pembina, N. Dak.	Portland, Ore.
34	Fsh.	6	22	Beach Haven Fish Co. (N. J.)	Philadelphia, Pa.	Galveston, Tex.
35	Pas.	3	250	O. J. Cullom	Portland, Ore.	Boothbay, Me.
36	Fsh.	6	20	John Anderson	Philadelphia, Pa.	Bristol, Me.
37	Tow.	2	50	Bowers Southern Dredging Co. (Tex.)	Galveston, Tex.	15A Taylor Street.
38	Fsh.	3	28	Paul Reilly	Boothbay, Me.	Foot West one hundred and fifty-first Street.
39	Fsh.	6	45	Simon A. Landry	Gloucester, Mass.	Forked River, N. J.
40	Pas.	2	40	Alexander Simpson	New York, N. Y.	Biloxi, Miss.
41	Pas.	1	12	Annaniah G. Wilbert	Philadelphia, Pa.	Tylerton, Md.
42	Fsh.	6	10	Mrs. Sophie K. Desporte	Gulfport, Miss.	Seattle, Wash.
43	Frt.	2	25	Jos. Messia	Apalachicola, Fla.	Port Blakely, Wash.
44	Frt.	2	24	Preston Lowe	Crisfield, Md.	Port Washington, Wis.
45	Pas.	1	16	E. L. Hetrick	Seattle, Wash.	16 Silva Court.
46	Fsh.	4	60	Delos H. Smith	Milwaukee, Wis.	Maryhill, Wash.
47	Fsh.	12	100	Antone S. Sears	Gloucester, Mass.	Babylon, N. Y.
48	Frt.	1	150	Samuel Hill	Portland, Ore.	6047 Fourth Avenue NW.
49	Pas.	1	40	William F. Marcle	New York, N. Y.	Cut Off, La.
50	Fsh.	2	65	George Mathisen	Seattle, Wash.	Dockton, Wash.
51	Fsh.	2	12	Fred Bahovec	Wrangell, Alaska	7723 Twenty-third Avenue.
52	Oys.	4	27	Louis Adam	New Orleans, La.	Dorchester, N. J.
53	Fsh.	8	50	Lucas Planchet	Seattle, Wash.	3224 West Seventieth Street.
54	Fsh.	1	16	Martin Nelson	do	Shaktolik, Alaska.
55	Oys.	4	24	William H. Pierce	Philadelphia, Pa.	Cape Charles, Va.
56	Fsh.	4	75	Olof M. Roald	Seattle, Wash.	Bridgport, Conn.
57	Frt.	2	6	Simon Sagoonick	Nomo, Alaska	San Francisco, Calif.
58	Frt.	2	10	R. A. Parsons	Cape Charles, Va.	Chatham, Alaska.
59	Frt.	1	25	Samuel Starbins	Bridgport, Conn.	San Francisco, Calif.
60	Fsh.	4	65	Libby, McNeill & Libby (Me.)	San Francisco, Calif.	465 California Street.
61	Fsh.	5	20	George T. Myers	Juneau, Alaska	Chatham, Alaska.
62	Frt.	13	100	Libby, McNeill & Libby	San Francisco, Calif.	465 California Street.
63	Frt.	9	60	Benton Packet Co. (N. Dak.)	Pembina, N. Dak.	Bismarck, N. Dak.
64	Frt.	2	24	William H. Mikell	Charleston, S. O.	R. F. D. No. 1.
65	Fsh.	1	16	Edward F. Wiese	Seattle, Wash.	1610 Belmont Avenue.
66	Fsh.	8	40	Thomas Miller	Los Angeles, Calif.	San Pedro, Calif.
67	Fsh.	7	125	Magnus Hansen	Juneau, Alaska	Box 597.
68	Frt.	1	35	C. H. Woodard	Marshfield, Ore.	Sumner, Ore.
69	Tow.	2	30	Grelling Brothers Co.	Milwaukee, Wis.	924 McDonald Street.
70	Pas.	1	8	Nils Felstad	New York, N. Y.	Anacortes, Wash.
71	Fsh.	4	125	A. Haugland	Seattle, Wash.	Cape May City, N. J.
72	Fsh.	1	24	Russell Schellenger	Philadelphia, Pa.	Seaside Park, N. J.
73	Fsh.	6	5	Harry May	do	216 West Water Street.
74	Misc.	1	45	Great Lakes Dredge & Dock Co. (N. J.)	Milwaukee, Wis.	Seaside Park, N. J.
75	Fsh.	6	35	Harry May	Philadelphia, Pa.	

Line No.	Official No.	Signal letters	Rig	Name of vessel	Tonnage		Register dimensions			When built	Where built
					Gross	Net	Length	Breadth	Depth		
					Feet						
1	214619		Ga. s.	F. Hunter	16	11	39.4	10.8	4.5	1916	Sturgeon Bay, Wis.
2	220073		Ol. s.	F. A. Daly	22	7	51.0	14.1	4.9	1920	Vancouver, Wash.
3	222405		Ga. w.	F. B. Potts	25	17	55.2	13.2	2.0	1921	Clarington, Ohio.
4	213504		Ol. s.	F. B. Rogers	25	23	47.2	14.6	5.8	1915	Trenton, N. J.
5	219794		Ga. s.	F. C. Barnes	52	35	60.8	16.2	7.5	1920	Tacoma, Wash.
6	215081		Ga. s.	F. C. Hergert	26	21	55.8	12.3	5.8	1917	Seattle, Wash.
7	213074		Ga. s.	F. C. Stender	11	9	31.0	11.0	3.8	1915	Providence, R. I.
8	220074		Ga. w.	F. D. Bolton	41	40	64.9	26.0	2.8	1926	Evansville, Ind.
9	223533		Ga. s.	F. D. Crockett	28	16	55.8	15.7	4.6	1924	Seaford, Va.
10	121002		Ga. s.	F. H. Lako	15	11	47.8	14.2	3.5	1897	Crittendon, Va.
11	210303		Ol. s.	F. H. Marvin	274	195	108.0	30.2	8.0	1918	Everett, Wash.
12	225347		Ga. w.	F. H. SHEPARD	26	16	50.0	11.2	2.5	1926	Memphis, Tenn.
13	8322		Ga. s.	F. J. Baker	14	12	42.0	10.2	3.1	1872	Port Jefferson, N. Y.
14	203051		Ol. s.	F. J. Purdy	30	20	50.5	10.0	0.6	1906	Portland, Me.
15	224902		Ga. s.	F. L. Stevens	43	34	61.2	19.3	5.4	1925	Hudson, Md.
16	222974		Ga. w.	F. S. W.	12	12	59.0	11.8	2.2	1923	Clarington, Ohio.
17	210049		Ga. w.	F. T. Nicholls	21	13	65.0	15.0	3.0	1912	New Orleans, La.
18	120583		Ga. s.	F. W. Gordon	15	9	41.5	15.7	4.3	1884	Bay Shore, N. Y.
19	224890		Ol. s.	F. W. Mulkey	18	11	51.6	13.7	5.4	1925	Astoria, Oreg.
20	120893		Ga. s.	F. W. Rogers	9	6	29.4	11.5	5.6	1892	Vinal Haven, Me.
21	201573		Ga. w.	F. & J.	27	12	58.6	15.0	3.2	1904	Grand Isle, La.
22	210577	LVNM	Ol. s.	Fable	248	108	131.6	25.0	13.4	1920	East Boothbay, Me.
23	222040		Ga. s.	Fairbanks	62	42	50.5	18.5	8.6	1923	Friday Harbor, Wash.
24	215540		Ol. s.	Fairbanks Morse	11	7	47.7	11.8	4.3	1917	East Machias, Me.
25	211069		Ol. s.	Fairfield	46	25	60.6	17.5	7.9	1898	Tacoma, Wash.
26	207455		Ol. s.	Fairfield	27	18	56.2	14.5	4.7	1910	Jacksonville, Fla.
27	221252		Ol. s.	Fairfield	54	36	55.0	26.0	6.7	1921	do.
28	219751		Ga. s.	Fairway	27	19	50.5	13.4	6.4	1920	Poulsbo, Wash.
29	210807		Ga. s.	Fairyland	42	18	63.0	15.2	7.1	1920	Los Angeles, Calif.
30	209611		Ga. s.	Fairy Queen	20	10	53.6	18.0	3.7	1912	Biloxi, Miss.
31	208603		Ga. w.	Fairy Belle	9	9	50.0	12.0	2.6	1911	Terre Haute, Ind.
32	221711		Ga. s.	Fairy Isle	9	8	37.2	10.0	3.7	1921	Naubinway, Mich.
33	222217		Ga. s.	Faith	10	7	34.6	10.3	4.8	1922	Seattle, Wash.
34	216503		Ga. s.	Faithful	8	7	32.6	8.8	4.8	1918	do.
35	225331		Ol. s.	Faithful	54	37	69.0	15.0	7.2	1925	Two Rivers, Wis.
36	120244		Ga. s.	Falcon	21	13	48.5	16.4	4.6	1876	Mauricetown, N. J.
37	120352		Ga. s.	Falcon	15	10	47.4	13.0	3.5	1878	Chicago, Ill.
38	121227		Ol. s.	Falcon	40	25	60.0	17.0	6.5	1902	Tacoma, Wash.
39	121249		Ga. s.	Falcon	28	25	58.5	16.3	6.0	1902	Biloxi, Miss.
40	207533		Ga. s.	Falcon	15	10	39.0	12.7	4.5	1910	Tacoma, Wash.
41	208475		Ga. s.	Falcon	40	13	68.6	14.7	5.9	1911	San Francisco, Calif.
42	209101		Ga. s.	Falcon	7	6	26.5	9.6	3.7	1911	Racine, Wis.
43	216360		Ga. s.	Falcon	10	8	38.4	9.0	4.4	1918	Shaw Island, Wash.
44	225560		Ol. s.	Falcon	17	13	38.6	11.6	6.2	1926	Tacoma, Wash.
45	213854		Ga. s.	Falcon II	17	11	54.3	20.4	2.8	1915	Holly Hill, Fla.
46	226038		Ga. s.	Famiglia	45	20	68.5	17.5	7.3	1926	Rockport, Mass.
47	121180		Ol. s.	Famous	41	28	57.5	16.0	5.7	1901	La Conner, Wash.
48	211349		Ga. s.	Famous	14	9	34.0	11.5	3.6	1913	Seattle, Wash.
49	120443		Ga. s.	Fannie	8	7	33.0	12.3	3.0	1881	Patahogue, N. Y.
50	120485		Ga. s.	Fannie	7	6	31.0	13.5	3.3	1880	Islip, N. Y.
51	208431		Ga. s.	Fannie	13	12	40.3	10.6	7.5	1910	Harrisburg, Tex.
52	218856		Ga. s.	Fannie	8	8	40.8	8.1	3.3	1901	Grafton, Ill.
53	224484		Ol. s.	Fannie	57	46	75.4	16.9	7.8	1925	Essex, Mass.
54	120701		Ol. s.	Fannie D.	12	11	41.0	12.6	3.6	1887	Wallisville, Tex.
55	213079		Ga. s.	Fannie E.	12	10	38.1	12.3	4.3	1916	Greenwich Piers, N. J.
56	121264		Ga. s.	Fannie H.	11	7	43.0	10.0	4.1	1903	Havre de Grace, Md.
57	217285		Ga. s.	Fannie J.	13	9	39.0	13.4	4.0	1918	Wrangell, Alaska
58	121177		Ga. s.	Fannie L.	7	7	27.5	11.0	5.9	1901	Bremen, Me.
59	222975		Ol. s.	Fannie S.	29	16	58.0	15.8	5.9	1923	Rockport, Mass.
60	121027		Ga. s.	Fannie W.	8	7	34.0	10.0	3.9	1896	Patahogue, N. Y.
61	203359		Ol. s.	Fannie W.	28	19	58.7	18.6	5.2	1906	Greenport, N. Y.
62	224116		Ga. s.	Fannie S. L.	9	7	34.8	10.5	2.4	1924	Chauvin, La.
63	121258		Ga. s.	Fannie Belle	33	19	57.4	17.5	7.0	1903	East Boothbay, Me.
64	222480		Ga. s.	Fannie May	9	6	39.6	13.3	3.0	1920	Alexandria, Va.
65	121056		Ga. s.	Fannie Myers	35	21	57.0	19.0	5.2	1897	Dorchester, N. J.
66	214091		Ga. s.	Fannie Parnell	26	11	50.7	14.4	6.2	1916	Friendship, Me.
67	217634		Ga. s.	Fannie Powell	47	31	70.0	16.5	7.0	1919	do.
68	120603		Ga. s.	Fannie E. Hayward	21	17	60.0	16.8	4.7	1883	Solomons Island, Md.
69	120667		Ga. s.	Fanny Fern	8	7	39.0	12.0	3.0	1884	Brookhaven, N. Y.
70	150045		Ga. s.	Fantana	27	16	58.7	11.0	5.0	1902	Boston, Mass.
71	207474		Ga. s.	Fantie	22	15	57.0	12.9	4.5	1905	New Orleans, La.
72	120998		Ga. s.	Farmer	6	5	28.9	12.8	3.3	1895	Patahogue, N. Y.
73	201784		Ga. s.	Far Niente	14	9	43.4	10.0	3.8	1905	Seattle, Wash.
74	121073		Ga. s.	Farragut	13	9	43.5	12.0	4.4	1898	Boston, Mass.

¹ Formerly ga. s. Alice H. H. Reeder.

² Formerly ga. s. Harvester King.

³ Formerly ga. s. Eliza Rhodes.

⁴ Formerly ga. s. P. H. Doyen.

Line No.	Service	Crew	Horsepower	Name of owner	Home port	Address of owner
1	Fsh.	5	28	Charles J. Hagen	Marquette, Mich.	St. Ignace, Mich.
2	Ten.	2	75	Alaska-Portland Packers Association (Oreg.)	Portland, Oreg.	1105 Yeon Building.
3	Tow.	1	25	Jas. H. Robinson	Pittsburgh, Pa.	Wheeling, W. Va.
4	Tow.	3	50	Geo. W. Rogers Construction Corporation (N. Y.)	New York, N. Y.	29 Broadway.
5	Fsh.	7	85	F. C. Barnes Co. (Oreg.)	Wrangell, Alaska	Lake Bay, Alaska.
6	Fsh.	8	30	E. E. Driscoll	Seattle, Wash.	3217 West Sixty-second Street.
7	Frt.	2	27	Frank C. Stender & Co.	Providence, R. I.	80 Weybosset Street.
8	Fer.	4	86	A. E. Frotageot	Evansville, Ind.	New Harmony, Ind.
9	Frt.	2	24	F. D. Crockett	Newport News, Va.	Seaford, Va.
10	Frt.	2	35	G. W. Dixon	Norfolk, Va.	Eclipse, Va.
11	Frt.	14	175	Merchants Transportation Co. (Wash.)	Tacoma, Wash.	801 South Stevens Street.
12	Pas.	2	45	I. L. Shepard	Memphis, Tenn.	Dyersburg, Tenn.
13	Pas.	2	24	Albert P. Likley	Albany, N. Y.	Poughkeepsie, N. Y.
14	Tow.	4	175	Grymes Engineering Co. (N. J.)	New York, N. Y.	Jersey City, N. J.
15	Frt.	3	48	Howard B. Tolley	Cambridge, Md.	301 Willis Street.
16	Frt.	2	27	John J. Rea	Cincinnati, Ohio	Clarlington, Ohio.
17	Frt.	3	35	Interstate Wholesale Grocers (La.)	New Orleans, La.	426 South Peters Street.
18	Oys.	2	36	H. E. Mills	Newport News, Va.	Hampton, Va.
19	Msc.	2	110	Commission of Public Docks	Portland, Oreg.	Foot Stark Street.
20	Fsh.	1	10	Ralph L. Foster	Rockland, Me.	Round Pond, Me.
21	Pas.	6	20	William Vanderbrook	New Orleans, La.	612 Seventh Street.
22	Esh.	21	360	John Chisholm Vessels Co. (Mass.)	Gloucester, Mass.	35 Wharf Street.
23	Frt.	3	100	Alaska Transport Co. (Alaska)	Seattle, Wash.	911 Securities Building.
24	Frt.	2	30	Jasper Wyman & Son (Me.)	Jonesport, Me.	Millbridge, Me.
25	Tow.	5	200	Tacoma Tug & Barge Co. (Wash.)	Tacoma, Wash.	N. P. Dock
26	Tow.	2	90	Clyde Newton	Miami, Fla.	Little River, Fla.
27	Fer.	3	60	Arlington Ferry & Land Co. (Fla.)	Jacksonville, Fla.	Arlington, Fla.
28	Frt.	1	40	N. J. Mathison	Seattle, Wash.	6039 Fourth Avenue NW.
29	Fsh.	8	85	Klemento Zar	Los Angeles, Calif.	San Pedro, Calif.
30	Fsh.	4	24	Gulf Hills Corporation (Miss.)	Guilford, Miss.	Ocean Springs, Miss.
31	Pas.	1	20	E. L. Porter	Memphis, Tenn.	Askew, Ark.
32	Fsh.	1	30	Frank L. King	Marquette, Mich.	Mackinac Island, Mich.
33	Fsh.	3	16	Carl Sather	Seattle, Wash.	910 North Seventy - fifth Street.
34	Fsh.	2	16	E. H. Frederickson	do	c/o 102 G. T. Dock.
35	Fsh.	4	100	Henry Lafond	Milwaukee, Wis.	Two Rivers, Wis.
36	Oys.	2	28	Leonard F. Tyler	New Haven, Conn.	Branford, Conn.
37	Pas.	3	18	John L. Collier	Key West, Fla.	Marco, Fla.
38	Tow.	5	165	Tacoma Tug & Barge Co. (Wash.)	Tacoma, Wash.	N. P. Dock.
39	Msc.	2	120	Cesard Lombardo	New York, N. Y.	16 Luqueer Street (B.).
40	Fsh.	7	20	Fred Grant	Juneau, Alaska	Hydaburg, Alaska.
41	Fsh.	2	75	Alaska Packers Association (Calif.)	San Francisco, Calif.	111 California Street.
42	Msc.	2	15	Lee Hughes	Cincinnati, Ohio	3032 Marshall Avenue.
43	Fsh.	2	15	Alaska Sanitary Packing Co. (Wash.)	Seattle, Wash.	Colman Building.
44	Fsh.	4	30	Ingvald M. Jacobson	Tacoma, Wash.	4838 Park Avenue.
45	Frt.	1	32	E. P. Porcher	St. Augustine, Fla.	Cocoa, Fla.
46	Fsh.	6	60	Salvatore Passonesi	Boston, Mass.	31 South Margin Street.
47	Tow.	3	125	Nolta Bros. Towing Co. (Wash.)	Seattle, Wash.	Bellingham, Wash.
48	Fsh.	2	12	Hidden Inlet Cannng Co. (Alaska)	Juneau, Alaska	Hood Bay, Alaska.
49	Fsh.	1	25	Adrian Van Essendelft	New York, N. Y.	West Sayville, N. Y.
50	Fsh.	1	14	John Johnson	do	Bay Shore, N. Y.
51	Tow.	1	40	Union Sulphur Co. (La.)	New Orleans, La.	Sulphur, La.
52	Pas.	1	24	Charles Kram	St. Louis, Mo.	1307 Biddle Street.
53	Frt.	4	100	Fannie Powell	Boston, Mass.	Chelsea, Mass.
54	Tow.	2	60	R. W. Albright	Houston, Tex.	Harrisburg, Tex.
55	Fsh.	1	40	Gustav A. Peterson	Philadelphia, Pa.	Wildwood, N. J.
56	Msc.	1	75	Union Shipbuilding Co. (Pa.)	Baltimore, Md.	Fairfield, Md.
57	Fsh.	4	20	William Jackson	Wrangell, Alaska	
58	Frt.	1	10	J. H. Brown	Portland, Me.	
59	Fsh.	4	70	James W. McGray	Boston, Mass.	Malden, Mass.
60	Oys.	2	12	Smith Sprague	New York, N. Y.	Inwood, Long Island.
61	Fsh.	1	45	Greenport Oyster Co. (N. Y.)	do	Greenport, N. Y.
62	Fsh.	2	18	Narcisse Laperouse	New Orleans, La.	Chauvin, La.
63	Fsh.	8	30	Charles H. Thompson	Portland, Me.	Cape Porpoise, Me.
64	Frt.	2	27	Frank Dixon	Alexandria, Va.	
65	Frt.	4	25	James Frank Tongue	Annapolis, Md.	Solomons, Md.
66	Fsh.	5	57	Manuel Silva	Provincetown, Mass.	
67	Fsh.	2	60	Benjamin Favazzia	Boston, Mass.	9 Quincey Court.
68	Frt.	3	20	Josiah O. Armiger	Baltimore, Md.	123 Market Place.
69	Msc.	1	10	William J. Still	New York, N. Y.	Patchogue, N. Y.
70	Frt.	2	100	John H. Gose	Washington, D. C.	927 Fifteenth Street NW.
71	Pas.	2	40	Wm. P. Kennedy	Guilford, Miss.	Bloxi, Miss.
72	Msc.	2	12	Stanley B. Downs	New York, N. Y.	Greenport, N. Y.
73	Msc.	3	20	Olaf Tensford	Petersburg, Alaska	
74	Pas.	3	60	Frank Ross	New York, N. Y.	530 West Fortieth Street.

Formerly ga. s. {a Pharamond.
 {b Marie M.

Line No.	Official No.	Signal letters	Rig	Name of vessel	Tonnage		Register dimensions			When built	Where built
					Gross	Net	Length	Breadth	Depth		
							<i>Fcet</i>	<i>Fcet</i>	<i>Fcet</i>		
1	224684		Ol. s.	Farwest	55	37	60.9	17.1	8.5	1925	Seattle, Wash.
2	220768		Ga. s.	Fashion	11	8	37.5	10.4	4.0	1920	Olympia, Wash.
3	120853		Ga. s.	Fauna	9	8	30.4	12.9	4.8	1882	South Brooklyn, N. Y.
4	206790		Ga. s.	Favoretta	10	9	41.0	9.3	4.0	1909	Bayonne, N. J.
5	120663		Ga. s.	Favorite	39	27	59.0	15.0	6.0	1886	Astoria, Ore.
6	120734		Ga. s.	Favorite	10	7	33.0	12.5	4.2	1888	Seabright, N. J.
7	120921		Ga. s.	Favorite	46	43	68.9	19.2	8.8	1892	East Boothbay, Me.
8	203914		Ga. s.	Favorite	11	7	39.0	0.5	2.4	1907	Coupeville, Wash.
9	206595		Ga. s.	Favortite	9	8	33.7	11.0	5.3	1909	Cleveland, Ohio
10	212303		Ga. s.	Favorite	19	13	57.6	15.6	4.4	1914	Chicago, Ill.
11	220234		Ga. s.	Favorite	42	28	56.5	15.2	6.8	1920	Tacoma, Wash.
12	221027		Ga. s.	Favorite	13	8	50.4	10.2	3.8	1922	Marshfield, Ore.
13	120774		Ga. s.	Fawn	13	12	45.8	15.0	2.8	1880	Baypoint, Fla.
14	207295		Ol. s.	Fawn	17	11	41.0	13.3	4.0	1910	Burton, Wash.
15	208792		Ga. s.	Fawn	7	6	32.6	9.2	4.3	1906	West Do Pere, Wis.
16	208877		Ga. s.	Fawn	8	5	31.7	9.4	3.5	1911	Bellingham, Wash.
17	216552		Ga. w.	Fawn	32	32	64.1	17.5	3.1	1918	Williston, N. Dak.
18	221488		Ga. w.	Fawn	24	17	65.3	17.5	3.1	1921	Elk Point, S. Dak.
19	207510		Ol. s.	Fay	12	8	48.0	11.9	4.0	1910	Coye, Tex.
20	200306		Ga. s.	Fay	6	5	43.3	11.0	3.0	1891	Jones Creek, Md.
21	213447		Ga. s.	Fay	10	9	30.0	8.8	3.6	1914	Sturgeon Bay, Wis.
22	224030		Ol. s.	Fay	31	13	49.5	14.0	4.8	1924	Monroe, La.
23	222371		Ga. s.	Fay G.	11	7	32.0	13.4	4.7	1922	West Sayville, N. Y.
24	224912		Ol. s.	Faybelle	16	5	41.8	12.1	5.9	1925	Portland, Ore.
25	200727		Ol. s.	Fearless	15	10	50.8	11.9	3.0	1904	South Bend, Wash.
26	210192		Ga. s.	Fearless	62	42	66.7	17.4	6.2	1912	Decatur, Wash.
27	225401		Ol. s.	Fearless	47	24	57.2	16.9	7.4	1926	Tacoma, Wash.
28	216682		Ga. s.	Feather Queen	25	16	48.1	16.2	3.2	1917	Broderick, Calif.
29	221533		Ga. s.	Federal No. 15	27	18	45.0	14.0	7.4	1921	Long Island City, N. Y.
30	215187		Ga. s.	Fenwick	33	27	50.3	14.5	5.8	1917	Seattle, Wash.
31	218696		Ga. s.	Fern	9	5	29.4	10.6	4.0	1917	West Haven, Conn.
32	223540		Ga. s.	Fern	10	7	34.2	10.0	4.5	1923	Petersburg, Alaska
33	225742		Ga. s.	Fern L. (composite)	7	5	33.2	9.0	2.0	1919	South Baltimore, Md.
34	214702		Ga. s.	Ferol	29	27	51.0	10.5	5.2	1914	Alton, Ill.
35	208626		Ga. s.	Ferro	11	8	34.0	9.3	3.0	1911	Cedarville, Mich.
36	120620		Ga. s.	Fidelity	56	35	64.0	23.0	5.0	1885	San Francisco, Calif.
37	222238		Ga. s.	Fidelity	40	21	60.1	15.2	7.1	1920	Los Angeles, Calif.
38	224698		Ol. s.	Fidelity	73	50	75.7	19.8	7.2	1925	Solomons, Md.
39	224811		Ol. s.	Fidelity	42	29	59.3	10.3	7.5	1925	Gig Harbor, Wash.
40	221946		Ol. s.	Fidus	78	53	104.3	14.9	8.3	1917	Bayonne, N. J.
41	205111		Ga. s.	Fighting Bob	15	10	52.0	14.7	4.0	1908	Oakland, Calif.
42	210957		Ga. s.	Finette Bornhurst	17	15	48.0	17.6	4.8	1913	Dividing Creek, N. J.
43	218132		Ga. s.	Finland	8	6	30.2	9.6	4.5	1919	Seattle, Wash.
44	225372		Ol. s.	Flore and Marino	22	15	49.5	13.3	5.5	1926	Winthrop, Mass.
45	214168		Ga. w.	Flrwood	33	30	53.5	12.0	2.8	1916	Garland, Ark.
46	200581		Ol. s.	Fish	11	9	39.7	11.0	4.2	1903	Empire City, Ore.
47	200273		Ga. s.	Fisher	9	7	29.4	8.5	2.8	1905	Oconto, Wis.
48	208126		Ga. s.	Fisher	9	8	37.2	9.7	3.8	1910	Ketchikan, Alaska
49	221615		Ol. s.	Fisherman	81	41	96.2	23.0	6.5	1921	Crittenden, Va.
50	222976		Ga. s.	Fisher No. 1	9	6	38.3	9.0	3.7		Unknown
51	207613		Ga. s.	Fisher Boy	18	14	41.6	12.4	5.2	1910	Dockton, Wash.
52	212339		Ga. s.	Fisher Maid	7	5	32.5	8.4	3.0	1913	Northport, Mich.
53	225709		Ga. s.	Fishers Island Club	12	6	40.4	10.6	0.5	1920	Mystic, Conn.
54	208316		Ga. s.	Fishhawk	60	22	75.0	17.0	8.4	1911	Seattle, Wash.
55	121201		Ga. s.	Fish Hawk	11	11	45.0	12.8	3.0	1901	Morahead City, N. C.
56	208368		Ga. s.	Fish Hawk	13	9	49.0	12.0	3.1	1911	Saxis, Va.
57	212685		Ga. s.	Fish Hawk	40	17	70.8	13.7	0.9	1914	Quincy, Mass.
58	222651		Ga. s.	Fish Hawk	25	16	55.4	15.3	4.8	1922	Amburg, Va.
59	225675		Ga. s.	Fish Hawk	9	7	37.9	10.9	3.7	1920	Bowers, Del.
60	226279		Ga. w.	Fish Hawk	24	24	57.0	14.6	3.0	1927	Clarendon, Ark.
61	220139		Ga. s.	Fish Hound	7	5	33.0	9.2	4.4	1920	Seattle, Wash.
62	79886		Ga. s.	Fitzgerald	10	9	38.0	14.2	3.7	1890	Atlantic City, N. J.
63	225332		Ga. s.	Five Boys	18	10	40.3	14.4	4.5	1924	Brunswick, Ga.
64	200842		Ga. s.	Five Sisters	14	5	55.0	10.0	4.5	1904	Sandy Bottom, Va.
65	213860		Ga. s.	Five Sisters	10	8	38.7	13.6	3.7	1915	Palmer, Md.
66	207305		Ga. s.	Flamingo	19	13	45.0	13.0	4.7	1910	Ballard, Wash.
67	223220		Ol. s.	Flapper	11	7	32.9	11.8	4.4	1923	Brunswick, Ga.
68	225367		Ol. s.	Flapper	10	7	31.5	11.7	5.0	1924	Sapelo, Ga.
69	216351		Ga. s.	Flash Light	11	7	31.4	8.6	4.0	1918	Harrisburg, Tex.
70	214207		Ga. w.	Flatrock	7	5	41.0	10.0	2.8	1916	Charleston, W. Va.
71	216297		Ga. s.	Flattery	12	10	35.9	10.7	5.5	1918	Tacoma, Wash.
72	121231		Ga. s.	Flavilla	68	36	76.4	21.3	9.2	1902	East Boothbay, Me.

¹ Formerly U. S. C. G. No. 1564.

² Formerly Ol. s. John T. Hughes.

Line No.	Service	Crew	Horse-power	Name of owner	Home port	Address of owner
1	Fsh.	8	100	Farwest Marine Corporation (Wash.)	Seattle, Wash.	Marion Building.
2	Fsh.	2	30	J. Emil Strand	do	612 North Forty-fifth Street.
3	Pas.	1	12	Amasa S. Johnson	Providence, R. I.	Narragansett, R. I.
4	Pas.	1	28	Frank J. Hasert	New York, N. Y.	Bayonne, N. J.
5	Tow.	2	90	Tacoma Tug & Barge Co. (Wash.)	Tacoma, Wash.	N. P. Dock.
6	Frt.	2	75	Carl Danielson	New York, N. Y.	Great Kills, N. Y.
7	Fsh.	8	36	Bay Fisheries Co. (Fla.)	Pensacola, Fla.	St. Andrew, Fla.
8	Tow.	1	20	Gilkey Bros. Towing Co. (Wash.)	Seattle, Wash.	Anacortes, Wash.
9	Msc.	1	20	City of Cleveland	Cleveland, Ohio	City Hall.
10	Pas.	3	120	Arthur Olson	Chicago, Ill.	3745 Seminary Avenue.
11	Fsh.	7	50	Marlon Covich	Seattle, Wash.	4008 Seventeenth Avenue SW.
12	Pas.	1	30	O. H. Woodard	Marshfield, Oreg.	Sumner, Oreg.
13	Frt.	1	12	Nick Broxson	Pensacola, Fla.	Holley, Fla.
14	Frt.	2	75	Tacoma Tug & Barge Co. (Wash.)	Tacoma, Wash.	511 South Seventh Street.
15	Pas.	2	20	Wm. T. Hamlin	Chicago, Ill.	4328 Castello Avenue.
16	Pas.	1	20	Martin Backen	Seattle, Wash.	4734 Twelfth Avenue SW.
17	Frt.	2	3	Leonard Hagen	Pembina, N. Dak.	Sanish, N. Dak.
18	Frt.	1	36	Arthur W. Aulick	do	Verdel, Nebr.
19	Tan.	1	60	Atlantic Gulf & Pacific Co. (N. Y.)	New York, N. Y.	15 Park Row.
20	Frt.	1	16	Hall N. Miles	Crisfield, Md.	Marion, Md.
21	Fsh.	3	15	William D. Allen	Milwaukee, Wis.	Kewaunee, Wis.
22	Tow.	6	85	Stovall Drilling Co. (La.)	New Orleans, La.	Monroe, La.
23	Fsh.	3	40	William Griek	New York, N. Y.	West Sayville, N. Y.
24	Fsh.	3	30	Fairbanks Morse & Co. (Ill.)	Portland, Oreg.	320 East Taylor Street.
25	Tow.	1	65	Standard Tow Boat Co. (Wash.)	Seattle, Wash.	Raymond, Wash.
26	Frt.	1	80	George & Barker Salmon Packing Co. (Wash.)	do	Port Roberts, Wash.
27	Tow.	2	125	Tacoma Tug & Barge Co. (Wash.)	Tacoma, Wash.	N. P. Dock.
28	Frt.	1	25	Alexander F. Johnston	San Francisco, Calif.	Sacramento, Calif.
29	Tow.	2	76	Federal Shipbuilding Co. (N. J.)	Newark, N. J.	Kearny, N. J.
30	Fsh.	7	40	Astoria & Puget Sound Canning Co. (Wash.)	Seattle, Wash.	South Bellingham, Wash.
31	Fsh.	4	40	Harry Brettman	New York, N. Y.	625 Second Avenue.
32	Fsh.	2	27	John Lowell	Juneau, Alaska	
33	Pas.	1	20	Tracy Grosvenor	Grand Haven, Mich.	North Manitou Island, Mich.
34	Ptl.	1	100	Department of Conservation of Louisiana	New Orleans, La.	New Court Building.
35	Fsh.	2	30	Charles F. Button	Marquette, Mich.	407 East Michigan Street.
36	Frt.	1	20	Elline O. Jensen	San Francisco, Calif.	2713 Twenty-second Street.
37	Fsh.	8	60	Frank Barcott	Los Angeles, Calif.	San Pedro, Calif.
38	Tow.	5	200	Connors Marine Co. (N. Y.)	New York, N. Y.	17 Battery Place.
39	Fsh.	8	75	M. Katich	Tacoma, Wash.	Gig Harbor, Wash.
40	Pas.	5	150	Thomas L. Schmeelk	New York, N. Y.	18 Durland Place (B.).
41	Pas.	1	51	Roy J. Osborn	San Francisco, Calif.	Oakland, Calif.
42	Oys.	4	25	August Bornhurst	Philadelphia, Pa.	Bivalve, N. J.
43	Fsh.	7	12	Herman Kumaala	Seattle, Wash.	305 First Avenue W.
44	Fsh.	5	50	Charles Marino	Boston, Mass.	21 Moon Street.
45	Tow.	2	35	Chess & Wymond Co. (Ky.)	Louisville, Ky.	Fifth and Avery Streets.
46	Tow.	1	35	Lester & Monohan (Wash.)	Seattle, Wash.	Colman Dock.
47	Fsh.	3	8	Otho Johnson	Milwaukee, Wis.	Oconto, Wis.
48	Msc.	1	10	O. E. Erickson	Ketchikan, Alaska	
49	Frt.	10	100	Rufus L. Miles	Norfolk, Va.	827 Fairfax Avenue.
50	Tow.	2	40	Mrs. C. N. Fisher	Philadelphia, Pa.	1338 Green Street.
51	Mso.	2	20	John Skansi	Tacoma, Wash.	Gig Harbor, Wash.
52	Fsh.	3	10	Edd Ranville	Grand Haven, Mich.	Mackinaw City, Mich.
53	Frt.	1	65	Fishers Island Corporation	New York, N. Y.	Fishers Island, N. Y.
54	Fsh.	3	75	P. E. Harris & Co. (Wash.)	Juneau, Alaska	Hawk Inlet, Alaska.
55	Fsh.	1	40	Star Fish Co.	Beaufort, N. C.	Morehead City, N. C.
56	Oys.	2	35	George N. Weaver	Cape Charles, Va.	Saxis, Va.
57	Frt.	2	75	Wm. Underwood Co.	Bar Harbor, Me.	McKinley, Me.
58	Fsh.	4	36	G. L. Robbins	Reedville, Va.	Palmer, Va.
59	Fsh.	1	66	Fred D. Dickinson	Wilmington, Del.	Bowers, Del.
60	Frt.	3	50	D. W. Moss	Memphis, Tenn.	Clarendon, Ark.
61	Fsh.	1	16	Henry Furlan	Ketchikan, Alaska	
62	Pas.	4	20	Starpeta Russo	Philadelphia, Pa.	Wildwood, N. J.
63	Tow.	4	40	Sidney C. Schroder	Jacksonville, Fla.	225 McDuff Avenue.
64	Fsh.	2	15	W. D. Potter	Reedville, Va.	Byrdton, Va.
65	Oys.	1	7	Melvin Evans	Cape Charles, Va.	Saxis, Va.
66	Fsh.	1	30	Ed Pederson	Seattle, Wash.	7029 Twenty-third Avenue NW.
67	Fsh.	2	24	Brunswick Canning Co.	Brunswick, Ga.	
68	Fsh.	2	36	Sapelo Plantation	do	Sapelo, Ga.
69	Pas.	1	27	W. B. Young	Houston, Tex.	1217 West Drew Street.
70	Tow.	1	20	E. S. Keeney	Pittsburgh, Pa.	Witcher, W. Va.
71	Fsh.	2	30	Hans Hansen	Ketchikan, Alaska	
72	Fsh.	15	36	Bay Fisheries Co. (Fla.)	Pensacola, Fla.	St. Andrew, Fla.

(a) U. S. Navy subchaser 101.

(b) Formerly sloop John E. Mehrer.

(c) Formerly ga. s. Fidus.

(d) British ga. s. Fidus.

Motor Vessels

Line No.	Official No.	Signal letters	Rlg	Name of vessel	Tonnage		Register dimensions			When built	Where built
					Gross	Net	Length	Breadth	Depth		
					Feet			Feet			
1	121207		Ga. s.	Fleetwing	7	7	38.0	11.7	2.6	1899	Havre de Grace, Md.
2	223367		Ga. s.	Fleet Wing II	12	8	40.9	12.5	3.2	1923	do
3	120875		Ga. s.	Fleetwood	24	21	50.4	17.0	5.5	1891	Marco, Fla.
4	205216		Ga. s.	Fleetwood	14	10	46.0	11.0	4.4	1908	Port Blakely, Wash.
5	213772		Ga. s.	Fleetwood	72	68	81.0	17.2	4.9	1915	Portland, Ore.
6	216018		Ga. w.	Fleshor No. 1	9	7	46.8	11.3	2.3	1918	Mount Vernon, Ind.
7	202096		Ga. s.	Fleur-de-lis	15	13	36.2	14.3	5.2	1900	New Haven, Conn.
8	120840		Ga. s.	Flight	10	7	31.0	13.3	3.8	1881	New Bedford, Mass.
9	226367		Ol. s.	Flht	35	24	51.0	15.0	6.9	1927	Seattle, Wash.
10	222302		Ga. s.	Flp	12	8	37.2	11.3	4.9	1922	Mariners Harbor, N. Y.
11	204335		Ga. s.	Flora and Ruby	11	9	46.6	12.8	3.6	1905	Camden, Me.
12	120137		Ga. s.	Flora	10	10	37.7	14.5	4.0	1874	Jamesport, N. Y.
13	203263		Ga. s.	Flora	30	20	51.3	16.7	4.6	1906	Bridgeport, Conn.
14	208091		Ga. s.	Flora	10	8	33.5	10.5	4.1	1911	Ketchikan, Alaska
15	221859		Ga. s.	Flora	17	13	30.0	11.9	2.5	1921	do
16	203138		Ga. s.	Flora C	8	6	36.0	9.1	4.5	1906	Boothbay Harbor, Me.
17	213215		Ga. s.	Flora V	5	5	27.1	13.0	3.3	1907	Port Republic, N. J.
18	120950		Ga. s.	Flora Bella	16	8	57.0	14.8	4.3	1893	Fairmount, Md.
19	214045		Ga. s.	Flora Bella	10	5	41.0	10.3	4.6	1916	Thomaston, Me.
20	121167		Ga. s.	Flora Brown	15	10	43.3	11.3	4.2	1900	South Bond, Ore.
21	121106		Ga. s.	Flora Ellen	10	6	42.5	15.0	3.8	1899	Pocomoke City, Md.
22	209517		Ga. s.	Flora L. Oliver	116	69	102.6	23.2	11.4	1912	Essex, Mass.
23	120866		Ga. s.	Flora M. Willing	10	7	50.0	14.0	3.6	1891	St. Peters, Md.
24	120974		Ga. s.	Florence	17	16	36.1	14.2	7.2	1894	Bristol, Me.
25	121033		Ga. s.	Florence	20	13	48.2	12.2	4.0	1896	Washington, N. C.
26	121178		Ga. s.	Florence	6	6	33.6	11.2	2.4	1900	Mitchells Point, Tex.
27	203305		Ga. s.	FLORENCE	20	13	44.3	12.0	5.2	1906	Camden, N. J.
28	203718		Ga. s.	Florence	14	13	46.0	10.0	4.0	1906	Baltimore, Md.
29	205461		Ga. s.	Florence	7	6	38.4	10.4	3.8	1902	Mantowoc, Wis.
30	206767		Ga. s.	Florence	10	7	30.0	8.0	2.4	1909	Neshota, Ala.
31	207871		Ga. s.	Florence	7	6	35.6	10.0	3.5	1910	St. Ignace, Mich.
32	209784		Ga. w.	Florence	7	6	41.0	10.0	2.2	1912	Henderson, W. Va.
33	210583		Ga. s.	Florence	6	5	29.0	11.0	3.6	1912	Massapequa, N. Y.
34	210651		Ga. s.	Florence	10	9	27.4	9.3	3.4	1907	Green Bay, Wis.
35	211037		Ga. s.	Florence	10	8	36.4	10.7	2.6	1913	Williston, N. C.
36	222382		Ga. s.	Florence	9	8	32.6	10.1	3.7		Unknown
37	224170		Ga. s.	Florence	10	8	28.4	9.7	3.8	1924	Moulinique, Mich.
38	225298		Ga. s.	Florence	14	8	39.8	12.8	5.2	1926	Mystic, Conn.
39	120871		Ga. s.	Florence B	7	6	28.0	12.3	4.3	1891	South Norwalk, Conn.
40	204396		Ga. s.	Florence B	15	10	41.0	12.1	3.7	1907	Aberdeen, Wash.
41	226235		Ga. s.	Florence E	14	9	43.8	15.0	3.3	1915	Port Jefferson, N. Y.
42	221325		Ga. s.	Florence F	8	7	31.9	11.1	4.9	1921	South Bristol, Me.
43	221186		Ga. s.	Florence K	10	6	33.5	10.2	5.0		Unknown
44	222962		Ol. s.	Florence K	70	54	104.3	14.9	8.3	1917	Greenport, N. Y.
45	219345		Ga. s.	Florence P	8	5	40.0	11.2	1.9	1905	Morgan City, La.
46	117114		Ol. s.	Florence T	15	10	49.5	13.8	4.4	1902	Brooklyn, N. Y.
47	205993		Ga. s.	Florence W	15	10	44.1	17.3	3.5	1909	Thunderbolt, Ga.
48	201471		Ga. s.	Florence W II	14	9	48.3	15.9	4.0	1904	East Boothbay, Me.
49	225104		Ga. s.	Florence Z	17	6	42.7	15.8	4.9	1925	Brookhaven, N. Y.
50	121083		Ga. s.	Florence and Annie	9	6	45.0	12.0	3.6	1898	Galloways, Md.
51	121112		Ga. s.	Florence and Julia	10	6	44.1	14.1	3.2	1899	Churehton, Md.
52	207249		Ol. s.	Florence Erickson	37	22	60.0	20.0	6.2	1910	Leesburg, N. J.
53	206704		Ga. s.	Florence Marie	15	10	52.5	13.7	3.8	1909	Shad Point, Md.
54	221042		Ga. s.	Florence Marie	25	17	56.6	15.1	5.2	1922	Laban, Va.
55	225125		Ga. s.	Florence Marie II	14	10	51.3	11.5	3.7		Norfolk, Va.
56	120954		Ol. s.	Florence Rosenbaum	31	19	63.5	18.2	5.1	1893	Orlolo, Md.
57	120453		Ga. s.	Florence Ward	6	5	29.0	12.9	3.0	1881	Patchogue, N. Y.
58	200094		Ga. s.	Florence Warren	11	10	31.5	9.0	4.3	1918	Touisset, Mass.
59	210307		Ol. s.	Florence E. Marchant	29	13	54.2	15.7	6.8	1902	Amesbury, Mass.
60	120932		Ga. s.	Florence E. Simmons	7	5	28.6	10.9	4.9	1893	Bromen, Me.
61	210478		Ga. s.	Florence M. Craft	21	11	53.2	14.8	5.7	1912	Eastport, Me.
62	217331		Ga. s.	Florhen	8	6	37.4	11.6	3.3	1896	Keypont, N. J.
63	150239		Ga. s.	Florida	34	30	62.5	16.3	5.9	1891	East Bay, Fla.
64	205258		Ga. s.	Florida	16	16	49.9	12.3	4.3	1907	Oshkosh, Wis.
65	213285		Ga. s.	Florida	26	22	47.3	13.7	5.6	1915	Seattle, Wash.
66	215417		Ga. s.	Florida	8	5	42.2	10.5	3.5	1908	Clinton, Iowa
67	217753		Ga. s.	Florida	36	25	55.0	15.0	6.9	1919	Los Angeles, Calif.
68	218660		Ga. w.	Florida	13	10	39.4	11.8	2.5		Unknown
69	221886		Ga. s.	Florida	11	7	48.4	10.9	3.0	1910	Gulfport, Fla.
70	222536		Ga. s.	Florida	18	11	40.8	11.5	4.0	1922	New Berlin, Fla.
71	216302		Ga. s.	Floridatown	27	24	56.8	18.2	2.8	1918	Pensacola, Fla.
72	120854		Ol. s.	Florino	111	81	89.1	26.2	5.4	1891	New Orleans, La.
73	212824		Ga. s.	Florida II	15	10	64.6	13.0	2.8	1914	Evansville, Ind.
74	220447		Ga. s.	Flossie D	8	6	35.4	10.0	3.8	1927	Bowers, Del.
75	121117		Ga. s.	Flossie May	8	8	26.7	10.5	5.5	1899	Deer-Isle, Mo.
76	120911		Ga. s.	Flossy M. Muir	13	12	57.5	15.4	4.1	1892	Orlolo, Md.

¹ Formerly U. S. Navy S. C. No. 245.

² Formerly ga. s. Sullse.

³ Formerly ga. s. Spray.

⁴ Formerly ga. y. Physalla.

⁵ Susie R. F. Allen.

⁶ Formerly Allen.

⁷ Angler.

Motor Vessels

321

Line No.	Service	Crew	Horse-power	Name of owner	Home port	Address of owner
1	Frt.	2	10	Oden B. Keen.....	Baltimore, Md.	Havre de Grace, Md.
2	Pas.	2	40	Clarence M. Dolan.....	Philadelphia, Pa.	Rosemont, Pa.
3	Fsh.	7	25	Nick Amourglanos.....	Tampa, Fla.	Tarpon Springs, Fla.
4	Pas.	1	32	Thomas A. Petersen.....	Nome, Alaska	Teller, Alaska
5	Pas.	2	80	Babbidge and Holt (Oreg.)	Portland, Oreg.	Couch Street Dock.
6	Fer.	1	25	Mount Vernon Ferry Co. (Ind.)	Evansville, Ind.	Mount Vernon, Ind.
7	Fsh.	1	36	Henry Elben.....	New Haven, Conn.	13 Redfield Street.
8	Pas.	3	40	Louis Remy.....	Fall River, Mass.	831 Globe Street.
9	Fsh.	8	70	Richard Anderson.....	Sitka, Alaska	
10	Mso.	2	65	Frank McWilliams (N. Y.)	New York, N. Y.	1 Broadway.
11	Pas.	1	30	Charles H. Munroe.....	Boston, Mass.	Cambridge, Mass.
12	Frt.	1	12	Henry Anderson.....	New York, N. Y.	New Suffolk, N. Y.
13	Oys.	4	40	American Oyster Co. (Me.)	New Haven, Conn.	104 Howard Avenue.
14	Fsh.	1	16	Petersburg Packing Co. (Wash.)	Petersburg, Alaska	
15	Fsh.	1	16	F. O. Barnes Co. (Oreg.)	Ketchikan, Alaska	Lake Bay, Alaska.
16	Fsh.	2	24	Fercy L. Farmer.....	Portland, Me.	South Portland, Me.
17	Pas.	1	10	George D. Showell.....	Philadelphia, Pa.	Absecon, N. J.
18	Frt.	2	38	Thos. J. Kellum.....	Reedville, Va.	Weems, Va.
19	Frt.	1	24	B. R. Simmons.....	Rockland, Me.	63 Willow Street.
20	Tow.	2	50	R. J. Ultican.....	Seattle, Wash.	Aberdeen, Wash.
21	Frt.	2	15	John M. Langston.....	Norfolk, Va.	Hodges Ferry, Va.
22	Fsh.	27	72	J. Manuel Marshall.....	Gloucester, Mass.	Brown Building.
23	Frt.	2	9	Mary Linton.....	Annapolis, Md.	
24	Frt.	2	30	James J. McCurdy.....	Eastport, Me.	Lubec, Me.
25	Frt.	3	30	McCoy G. Waters.....	Washington, N. C.	
26	Frt.	1	20	C. E. Fisher.....	Galveston, Tex.	Port Lavaca, Tex.
27	Frt.	1	100	Atlantic, Gulf & Pacific Co. (W. Va.)	New York, N. Y.	15 Park Row.
28	Frt.	2	30	D. A. Winslow.....	Norfolk, Va.	New Commercial Docks.
29	Mso.	1	24	Nelson St. Peter.....	Chicago, Ill.	2319 Osgood Street.
30	Pas.	2	25	W. A. Bowie.....	Port Arthur, Tex.	Beaumont, Tex.
31	Fsh.	1	20	Ernest Pomeroy.....	Grand Haven, Mich.	St. Ignace, Mich.
32	Tow.	1	15	Norman F. Thom.....	Cincinnati, Ohio	Beverly, Ohio
33	Mso.	1	12	Samuel Gonyan, jr.....	New York, N. Y.	1208 East Ninety-third Street.
34	Fsh.	2	16	A. F. Topel.....	Milwaukee, Wis.	Pensaukee, Wis.
35	Frt.	1	16	E. S. Martin.....	Beaufort, N. C.	Merrimon, N. C.
36	Pas.	1	15	Edward Butler.....	Philadelphia, Pa.	105 McClellan Street.
37	Fsh.	1	16	Hugo Marx.....	Grand Haven, Mich.	Hilawatha, Mich.
38	Fsh.	2	65	Morris E. Thompson.....	New London, Conn.	265 Crystal Avenue.
39	Oys.	2	12	Albert F. Ventuliet.....	Bridgeport, Conn.	142 De Kalb Avenue.
40	Frt.	1	40	Pacific Construction Co. (Wash.)	Seattle, Wash.	Aberdeen, Wash.
41	Pas.	1	40	Melford Elderd.....	New York, N. Y.	Freeport, N. Y.
42	Fsh.	1	21	Howard Fisher.....	Newport, R. I.	Block Island, R. I.
43	Pas.	1	15	John P. Fuhs.....	Newark, N. J.	91 Springfield Avenue.
44	Fsh.	12	120	Cleaves & Pino (Mass.)	Gloucester, Mass.	37 Rogers Street.
45	Fsh.	2	14	Ruffin Charles Lecompte.....	New Orleans, La.	Houma, La.
46	Tow.	2	100	Motor Tug Viking No. 1 (N. Y.)	New York, N. Y.	59 Pearl Street.
47	Pas.	2	30	I. Simonsen.....	Tampa, Fla.	104 West Euclid Avenue.
48	Pas.	1	30	Florence A. Winter.....	Philadelphia, Pa.	Anglesea, N. J.
49	Fsh.	2	30	Richard Zegel.....	New York, N. Y.	West Sayville, N. Y.
50	Frt.	-2	16	William E. Murray.....	Baltimore, Md.	Fort Avenue, Box 21, Station O.
51	Frt.	4	12	Ida M. Hartge.....	Annapolis, Md.	Eastport, Md.
52	Oys.	6	45	Samuel W. Erickson.....	Philadelphia, Pa.	Leesburg, N. J.
53	Pas.	2	50	August W. Oswald, jr.....	do.	Camden, N. J.
54	Fsh.	2	45	Burley Hudgins.....	Newport News, Va.	Motorun, Va.
55	Pas.	1	45	August W. Oswald, jr.....	Philadelphia, Pa.	Camden, N. J.
56	Mso.	2	45	W. M. Phillips.....	Newport News, Va.	132 Thirty-Third Street.
57	Frt.	1	10	Joseph Kiski.....	New York, N. Y.	Greenport, N. Y.
58	Pas.	2	16	Daniel Furtado.....	Newport, R. I.	North Tiverton, R. I.
59	Fsh.	8	50	Nelson L. Amiro.....	Gloucester, Mass.	7 Columbia Street.
60	Mso.	1	12	Joseph R. Trott.....	Portland, Me.	Peaks Island, Me.
61	Fsh.	1	32	Lawrence G. Young.....	Bridgeport, Conn.	624 Lincoln Avenue.
62	Fsh.	1	24	Henry Stubbs.....	New York, N. Y.	Fort Washington, N. Y.
63	Frt.	4	28	Nicholas Kalenzas.....	Tampa, Fla.	Tarpon Springs, Fla.
64	Frt.	2	30	City of Sioux City (Iowa)	Sioux City, Iowa.	
65	Fsh.	7	30	Nick Toretich.....	Seattle, Wash.	1229 Harbor Avenue.
66	Pas.	1	16	S. Evison.....	Chicago, Ill.	7139 Wentworth Avenue.
67	Fsh.	8	50	Mate Vlahov.....	Los Angeles, Calif.	San Pedro, Calif.
68	Oys.	3	13	Pelican Lake Oyster & Packing Co. (La.)	New Orleans, La.	Houma, La.
69	Pas.	2	50	Donovan & Sons (Fla.)	Tampa, Fla.	St. Petersburg, Fla.
70	Tow.	2	60	Bay Construction Co. (Fla.)	do.	do.
71	Fer.	2	30	Simeon Otis.....	Pensacola, Fla.	Mulat, Fla.
72	Pas.	14	180	Springfield Lumber Co. (La.)	New Orleans, La.	Springfield, La.
73	Tow.	2	20	John Archbold Coal Co. (Ind.)	Evansville, Ind.	425 Upper Fifth.
74	Mso.	1	15	Willis V. Davidson.....	Wilmington, Del.	Bowers, Del.
75	Frt.	1	5	Herbert Davis.....	Bar Harbor, Me.	Lamione, Me.
76	Pas.	2	12	M. R. Oden.....	Washington, N. C.	Hatteras, N. C.

* Formerly U. S. N. ga. s. S. P. 469.

• Formerly schooner Pearl.

† Formerly ga. s. Traveller.

Line No.	Official No.	Signal letters	Rig	Name of vessel	Tonnage		Register dimensions			When built	Where built
					Gross	Net	Length	Breadth	Depth		
					Feet			Feet			
1	211970		Ga. s.	Floyd	12	8	32.3	10.5	5.0	1914	Seattle, Wash.
2	226016		Ol. s.	Fluke	45	20	59.7	18.5	6.0	1927	Edgewater, N. J.
3	120897		Ga. s.	Flyaway	9	7	33.0	14.5	3.3	1891	Bayport, N. Y.
4	27641		Ga. s.	Flyer	21	11	54.8	14.8	4.8	1890	Porter, Oreg.
5	200858		Ga. s.	Flyer	12	8	47.7	10.2	4.3	1904	Wayzata, Minn.
6	206530		Ga. s.	Flyer	13	9	49.8	11.0	4.7	1903	Belvedere, Calif.
7	208244		Ga. s.	Flyer	16	6	41.8	16.7	3.5	1910	San Francisco, Calif.
8	209208		Ga. s.	Flyer	14	10	35.0	11.2	4.5	1908	East San Pedro, Calif.
9	220327		Ga. s.	Flyer	42	29	58.3	15.2	6.8	1920	Tacoma, Wash.
10	203939		Ga. s.	Flying D	9	8	42.0	12.4	3.3	1898	Long Island City, N. Y.
11	120951		Ga. s.	Flying Cloud	27	25	53.0	15.5	6.3	1893	Boston, Mass.
12	206973		Ga. s.	Flying Cloud	14	10	37.0	11.9	4.3	1909	Dockton, Wash.
13	222322		Ga. s.	Fog Auger	9	6	30.5	10.6	3.2	1922	Seldovia, Alaska
14	213552		Ga. w.	Fontanelle	42	42	70.0	20.0	3.0	1915	Decatur, Nebr.
15	223964		Ol. s.	Foremost	82	66	79.8	18.5	8.2	1924	Seattle, Wash.
16	209556		Ga. s.	Forester	46	27	63.0	15.0	7.0	1912	do.
17	214589		Ga. s.	Forrest	15	6	43.0	13.0	3.5	1916	Crittenden, Va.
18	121209		Ga. s.	Forrest Burr	35	20	59.9	18.9	5.4	1903	Patchogue, N. Y.
19	120745		Ga. s.	Forrest G. Howell	23	11	55.3	18.7	4.9	1889	Dividing Creek, N. J.
20	226102		Ga. w.	Fort Berthold	20	17	55.0	18.6	2.7	1926	Elbowoods, N. Dak.
21	218432		Ga. s.	Fort Bragg	35	12	59.1	15.1	6.5	1919	Los Angeles, Calif.
22	223943		Ga. w.	Fort Buford	21	13	49.3	16.0	3.0	1924	Mondak, Mont.
23	203177		Ga. s.	Fortuna	14	12	44.3	12.1	4.5	1906	San Diego, Calif.
24	207153		Ol. s.	Fortuna	14	9	44.0	12.6	3.5	1906	Madisonville, La.
25	214884		Ga. s.	Fortuna	24	21	48.7	13.6	6.2	1917	Seattle, Wash.
26	215792		Ga. s.	Fortuna	8	7	34.4	9.5	4.0	1916	Tacoma, Wash.
27	214883		Ga. s.	Forward	22	18	47.5	12.5	5.9	1917	Seattle, Wash.
28	210313		Ga. s.	Fosburgh	10	7	41.6	10.5	4.0	1912	Norfolk, Va.
29	214069		Ga. s.	Foss No. 6	15	12	45.1	10.5	3.9	1916	Gig Harbor, Wash.
30	204546		Ga. s.	Foss No. 9	10	7	34.9	11.5	3.2	1907	Astoria, Oreg.
31	212473		Ga. s.	Foss No. 12	14	10	43.0	14.0	5.3	1914	Gig Harbor, Wash.
32	204749		Ga. s.	Foss No. 16	38	26	59.7	17.3	6.9	1907	Tacoma, Wash.
33	96677		Ol. s.	Foss No. 17	26	17	47.8	14.0	5.6	1903	Ballard, Wash.
34	106978		Ga. s.	Foss No. 18	45	26	69.0	18.2	7.8	1892	Alameda, Calif.
35	81501		Ol. s.	Foss No. 19	50	31	72.0	17.3	6.0	1895	San Francisco, Calif.
36	121166		Ol. s.	Foss No. 21	95	63	80.1	19.2	9.3	1900	Tacoma, Wash.
37	121265		Ga. s.	Fosstena	15	10	40.2	13.2	5.0	1903	Fall River, Mass.
38	208072		Ga. s.	Fountain Bros	9	8	29.0	9.6	3.0	1906	St. Helena Island, Mich.
39	211311		Ga. s.	Four D's	10	8	33.0	11.5	3.5	1913	Cheboygan, Mich.
40	120868		Ga. s.	Four Brothers	5	5	25.1	12.0	3.6	1890	Newport, R. I.
41	205574		Ga. s.	Four Brothers	9	8	28.3	13.3	3.4	1888	New Rochelle, N. Y.
42	205765		Ga. s.	Four Brothers	15	14	36.6	10.8	4.2	1906	Manitowoc, Wis.
43	208176		Ga. s.	Four Brothers	10	7	43.0	11.4	4.5	1910	Norfolk, Va.
44	225514		Ga. s.	Four Brothers	8	5	31.9	12.3	4.0	1926	Osterville, Mass.
45	226193		Ol. s.	Four Brothers	26	7	51.8	16.0	5.6	1926	Brookhaven, N. Y.
46	120995		Ga. s.	Four Sisters	38	31	58.5	20.6	4.5	1895	Benecia, Calif.
47	202444		Ga. s.	Four Sisters	11	9	45.0	13.5	3.8	1905	Mattapex, Md.
48	221807		Ga. s.	Four Sisters	13	9	38.6	14.8	3.8	1921	Mandeville, La.
49	225463		Ol. s.	Four Sisters	43	10	64.6	16.4	7.7	1926	Thomaston, Me.
50	121198		Ol. s.	Fox	20	13	48.0	13.5	5.5	1901	San Francisco, Calif.
51	222323		Ga. s.	Fox	8	5	31.5	9.0	3.6	1922	Kodiak, Alaska
52	223696		Ga. w.	Fox	14	13	35.2	16.0	3.0	1924	Sidney, Mont.
53	225907		Ga. s.	Fox	16	11	42.1	13.5	3.4	1926	Biloxi, Miss.
54	221087		Ga. s.	Fox Trot	92	66	104.9	14.7	9.3	1917	Kingston, N. Y.
55	220368		Ga. s.	Foxie	6	5	33.0	11.5	3.0	1920	Tenakee, Alaska
56	214956		Ga. s.	Fram	5	5	30.4	9.0	3.4	1914	Peshtigo, Wis.
57	210100		Ga. s.	Fram	7	6	29.4	10.2	4.4	1918	Norwalk, Conn.
58	217091		Ga. s.	Fram III	7	5	32.0	9.8	4.3	1917	West New Brighton, N. Y.
59	201075		Ga. s.	Frances	15	9	53.0	12.8	5.5	1904	Roque Bluff, Me.
60	209812		Ga. s.	Frances	13	8	29.0	11.0	4.0	1912	Anacortes, Wash.
61	211922		Ga. s.	Frances	12	8	44.3	13.6	2.5	1914	Shelltown, Md.
62	223138		Ga. s.	Frances	9	7	39.3	10.7	2.4	1923	Atlantic, N. O.
63	223759		Ol. s.	Frances	30	13	53.0	14.0	6.6	1924	South Boston, Mass.
64	225253		Ga. s.	Frances	26	15	53.2	14.9	4.8	1925	Amburg, Va.
65	225786		Ga. s.	Frances	8	5	35.8	9.9	3.6	1919	Norfolk, Va.
66	221586		Ga. s.	Frances II	6	5	37.1	8.4	3.3	1900	Morris Heights, N. Y.
67	226429		Ga. s.	Frances A	8	5	32.0	12.5	3.7	1892	Bayport, N. Y.
68	216832		Ol. s.	Frances O	21	6	45.5	15.4	4.8	1918	Friendship, Me.
69	216492		Ga. s.	Frances E	74	58	70.7	16.4	7.2	1918	Port Blakely, Wash.
70	222753		Ga. s.	Frances K	18	12	40.0	10.3	5.1	1923	Berkeley, Calif.
71	120981		Ga. s.	Frances M	18	15	46.1	14.0	4.1	1894	Canarsie, N. Y.
72	205770		Ga. s.	Frances N	8	6	40.0	9.5	3.0	1907	Seattle, Wash.
73	213749		Ga. s.	Frances N	17	14	37.0	11.0	4.2	1915	Northport, Mich.

¹ Formerly at. s. Yarrow.

² Formerly ga. s. ^a Flying Cloud. ^b Margaret.

³ Formerly ga. s. Violet.

⁴ Formerly st. s. Olympian.

⁵ Formerly ga. s. Harold C.

Line No.	Service	Crew	Horse-power	Name of owner	Home port	Address of owner
1	Tow	1	40	Fred Anderson	Seattle, Wash.	Box 443.
2	Fsh.	5	60	Bernard S. Carroll	New York, N. Y.	Edgewater, N. J.
3	Fsh.	1	16	Albert Sharp	do.	Bayport, N. Y.
4	Frt.	2	30	Southern Pacific Co. (Ky.)	San Francisco, Calif.	65 Market Street.
5	Pas.	3	110	J. P. Bauer	St. Paul, Minn.	Ortonville, Minn.
6	Frt.	1	75	Lester A. Peterson	San Francisco, Calif.	951 Hudson Avenue.
7	Frt.	1	30	Napa Milling & Warehouse Co. (Calif.)	do.	Napa, Calif.
8	Fsh.	1	24	Gustave H. Hauck	Los Angeles, Calif.	Long Beach, Calif.
9	Fsh.	8	50	Libby, McNeill & Libby (Me.)	Seattle, Wash.	88 Hamlin Street.
10	Fsh.	2	21	Bridget Knuth	New York, N. Y.	2122 Kenmore Court (B.)
11	Pas.	3	48	Alfred L. Staples	Mobile, Ala.	1658 Government Street.
12	Frt.	2	20	Carl O. Smith	Tacoma, Wash.	Allyn, Wash.
13	Fsh.	1	10	Jack Tansy	Seward, Alaska	Seldovia, Alaska.
14	Fer.	2	15	Henry Olson	Omaha, Nebr.	Decatur, Nebr.
15	Fsh.	16	165	S. A. Ness	Ketchikan, Alaska	
16	Fsh.	2	65	Hoonah Packing Co. (Wash.)	Seattle, Wash.	Bellingham, Wash.
17	Fsh.	2	25	W. B. Forrest	Newport News, Va.	Jeffs, Va.
18	Frt.	1	30	Cornellus De Graf	New York, N. Y.	West Sayville, N. Y.
19	Oys.	4	15	S. Ware Sheppard	Philadelphia, Pa.	Bridgeton, N. J.
20	Fer.	2	75	Edwin Hintz	Pembina, N. D.	Elbowoods, N. Dak.
21	Fsh.	8	50	George Nisetch	Los Angeles, Calif.	San Pedro, Calif.
22	Fer.	1	22	D. F. McIntosh	Great Falls, Mont.	Williston, N. Dak.
23	Fer.	2	30	Star & Crescent Boat Co. (Calif.)	San Diego, Calif.	Foot Broadway.
24	Tow.	1	60	W. D. Haden Co. (Tex.)	Galveston, Tex.	American National Insurance Building.
25	Fsh.	7	30	L. J. Nilsen	Seattle, Wash.	3268 Fourteenth Avenue, W.
26	Frt.	3	12	Arthur Wingert	Tacoma, Wash.	Harstine Island, Wash.
27	Fsh.	5	35	Sigurd Jacobsen	Seattle, Wash.	1513 Thirteenth Avenue.
28	Tow.	1	36	Roanoke R. R. & Lumber Co. (N. C.)	Norfolk, Va.	
29	Frt.	2	40	Foss Launch & Tug Co. (Wash.)	Tacoma, Wash.	400 Dock Street.
30	Frt.	1	40	do.	do.	Do.
31	Frt.	1	75	do.	do.	Do.
32	Tow.	5	20	do.	do.	Do.
33	Tow.	3	120	do.	do.	Do.
34	Tow.	4	250	do.	do.	Do.
35	Tow.	2	100	do.	do.	Do.
36	Tow.	7	220	do.	do.	Do.
37	Fsh.	3	27	Andrew Beresen	New York, N. Y.	358 Twelfth Street (B.)
38	Fsh.	2	45	John O'Neil	Grand Haven, Mich.	Charlevoix, Mich.
39	Fsh.	2	20	Angus H. Kennedy	Port Huron, Mich.	Alpena, Mich.
40	Frt.	1	12	Long Island Oyster Farms (N. Y.)	New York, N. Y.	Northport, N. Y.
41	Pas.	2	10	Frank Linberry	do.	
42	Pas.	3	10	Albert Kalmbach	Milwaukee, Wis.	Sturgeon Bay, Wis.
43	Tow.	1	50	L. W. Tresback	Jacksonville, Fla.	1425 Herschel Street.
44	Fsh.	1	22	Nicholas Mataronas	Newport, R. I.	128 Long Wharf.
45	Fsh.	4	45	Thomas Slager	New York, N. Y.	West Sayville, N. Y.
46	Frt.	3	50	David L. Larkin	San Francisco, Calif.	Alameda, Calif.
47	Frt.	1	12	Chas. Neubert	Baltimore, Md.	111 Hollingsworth Street.
48	Frt.	3	8	Ed. Glockner	New Orleans, La.	Mandeville, La.
49	Fsh.	7	60	James J. Miller	New York, N. Y.	Princess Bay, N. Y.
50	Pas.	2	110	Bay Development Co. (Calif.)	San Francisco, Calif.	Pier 54.
51	Fsh.	1	14	H. W. Vance	Seward, Alaska	Kodiak, Alaska.
52	Fer.	1	50	C. J. Woodruff	Great Falls, Mont.	Sidney, Mont.
53	Fsh.	2	100	George Hatfield	New Orleans, La.	3323 Chippewa Street.
54	Frt.	3	210	J. S. Davis	Norfolk, Va.	526 Westover Avenue.
55	Fsh.	1	16	Charley Walters	Juneau, Alaska	Tenakee, Alaska.
56	Fsh.	1	6	Egl. Gabrielson	Milwaukee, Wis.	Oconto, Wis.
57	Fsh.	1	14	Michael Ritsul	Bridgeport, Conn.	791 Brewster Street.
58	Msc.	1	22	Martin E. Thesle	New York, N. Y.	676 Warren Street (B.).
59	Frt.	2	30	Seacoast Canning Co. (Me.)	Eastport, Me.	Sea Street.
60	Frt.	1	12	Point Warde Packing Co. (Alaska)	Wrangell, Alaska	
61	Oys.	3	18	Marvin Drewer	Cape Charles, Va.	Saxis, Va.
62	Frt.	1	20	J. R. Morris	Beaufort, N. C.	Atlantic, N. C.
63	Fsh.	2	60	Lawrence Schiulla	Boston, Mass.	351 North Street.
64	Fsh.	1	36	O. M. Whaley	Reedville, Va.	Remo, Va.
65	Pas.	2	45	Howard B. Ayers	Philadelphia, Pa.	2654 East Alleghany Avenue.
66	Pas.	1	24	William F. Clapton	New York, N. Y.	40 West Fourteenth Street.
67	Msc.	1	18	John Ciccia	do.	Patchogue, N. Y.
68	Cod.	4	36	Alfred J. H. Hopkins	Provincetown, Mass.	Orleans, Mass.
69	Fsh.	4	100	Alaska Consolidated Canneries (Del.)	Ketchikan, Alaska	
70	Tow.	1	80	J. S. Kemp	San Francisco, Calif.	1312 Addison Street.
71	Fsh.	2	35	O. W. Older	New York, N. Y.	Haworth, N. J.
72	Pas.	2	12	Frank Stoker	Nome, Alaska	Candle, Alaska
73	Fsh.	3	40	Bruce A. Nelson	Grand Haven, Mich.	Northport, Mich.

6 Formerly st. s. Alice.
7 Formerly st. s. Wigwam.
8 Formerly ga. s. Fearless.

9 Formerly U. S. Navy subchaser No. 84.
10 Formerly U. S. Navy Launch No. 6644.

Line No.	Official No.	Signal letters	Rlg	Name of vessel	Tonnage		Register dimensions			When built	Where built
					Gross	Net	Length	Breadth	Depth		
					Feet			Feet			
1	226044		Ga. s.	Frances T.	52	35	62.7	19.1	5.8	1926	Oxford, Md.
2	218069		Ol. s.	Frances W.	10	6	37.5	9.3	4.1	1919	Poulsbo, Wash.
3	217702		Ga. s.	Frances Harrington	55	33	63.2	20.6	5.7	1894	Whitehaven, Md.
4	224092		Ga. s.	Frances Mark	43	22	55.6	14.6	5.1	1924	Lake Charles, La.
5	224497		Ga. s.	Frances T. Hoy	11	7	42.9	10.0	4.4	1925	Fishing Creek, Md.
6	223823		Ol. s.	Frances B. Garrett	30	20	51.0	18.0	4.4	1924	White Stone, Va.
7	120743		Ga. s.	Frances S. DuBols	23	12	52.6	17.0	4.0	1889	Leesburg, N. J.
8	207770		Ol. s.	Francis	13	9	50.4	12.4	3.4	1910	Galveston, Tex.
9	213858		Ga. s.	Francis	12	11	42.0	10.0	3.8	1915	Shakan, Alaska
10	214375		(Ga. w.)	Francis	8	8	37.5	8.0	2.0	1915	Louisville, Ky.
11	121022		Ga. s.	Francis G.	6	6	29.7	11.8	4.1	1896	Atlantic City, N. J.
12	206614		Ga. s.	Francis J.	9	6	44.2	9.7	4.2	1904	San Francisco, Calif.
13	217809		Ga. s.	Francis J., Jr	11	8	36.2	11.5	4.1	1919	Atlantic City, N. J.
14	209705		Ga. s.	Francis V.	6	6	25.0	8.0	3.2	1905	West De Pere, Wis.
15	121228		Ga. s.	Francis Smith	25	17	59.0	14.2	5.7	1902	Holly Beach, N. J.
16	92001		Ga. s.	Francis P. Riehle	86	56	86.7	20.2	10.7	1888	Boston, Mass.
17	120672		Ga. s.	Francis P. Smith	5	5	28.3	11.7	3.0	1885	Patchogue, N. Y.
18	120615		Ga. s.	Frano Miner	45	41	68.0	17.3	5.0	1885	Fort Howard, Wis.
19	121248		Ga. s.	Frank	11	7	31.2	8.7	4.2	1902	New York, N. Y.
20	214004		Ga. s.	Frank B.	61	21	74.1	20.0	6.7	1916	Oakland, Calif.
21	206983		Ga. s.	Frank C.	11	8	44.7	10.6	3.9	1909	Stockton, Calif.
22	215200		Ol. s.	Frank & Lona	35	28	50.9	16.1	6.9	1917	Tacoma, Wash.
23	121008		Ga. s.	Frank and Lloyd	16	8	48.7	12.0	5.8	1895	Lubec, Me.
24	225480		Ga. s.	Frank and Susan	12	9	35.2	11.3	3.3	1925	Morehead City, N. C.
25	121125		Ga. s.	Frank and Theresa	25	14	50.5	16.8	4.9	1900	Leesburg, N. J.
26	120788		Ga. s.	Frank Folsom	15	17	59.5	17.5	4.0	1899	Solomons Island, Md.
27	120633		Ga. s.	Frank Lawrence	58	33	61.2	24.0	4.5	1886	Venecla, Calif.
28	210260	LKQG	Ol. s.	FRANK LYNCH	1,893	1,125	252.0	43.5	13.9	1918	Toledo, Ohio.
29	121221		Ga. s.	Frank Munroe	26	24	47.1	15.7	7.3	1901	Beverly, Mass.
30	216001		Ga. s.	Frank Weston	45	38	58.5	14.4	7.8	1918	Sault Ste. Marie, Mich.
31	120867		Ga. s.	Frank A. Baker	5	5	28.3	13.3	3.0	1891	Patchogue, N. Y.
32	226234		El. s.	FRANK E. GANNETT	405	268	145.6	37.1	12.7	1927	Camden, N. J.
33	216440		Ga. s.	Frank H. Madden	59	48	65.2	17.9	8.4	1918	Seattle, Wash.
34	5915	KCFH	Ga. s.	Frank L. Connable	132	65	101.0	25.7	8.3	1871	Chester, Pa.
35	120913		Ol. s.	Frank S. Pierce	24	12	51.0	15.4	6.8	1892	Gloucester, Mass.
36	223784		Ga. s.	Franklin	8	7	32.0	10.5	4.6	1924	Philadelphia, Pa.
37	228484		Ol. s.	Franklin	50	34	58.1	16.0	7.6	1927	Seattle, Wash.
38	213312		Ga. s.	Franklin Baker	38	30	56.0	19.9	5.4	1915	Paulsboro, N. J.
39	224930		Ol. s.	Franklin Baker 2d	93	63	79.8	22.5	7.8	1925	Amberg, Va.
40	120787		Ga. s.	Franklin Broere	11	10	33.4	14.0	3.9	1889	Patchogue, N. Y.
41	121229		Ga. s.	Franklin City	7	6	40.6	9.6	3.0	1902	Pocomoke City, Md.
42	224267		Ga. w.	Frayne	127	80	131.6	27.4	4.7	1924	Bismarck, N. Dak.
43	221056		Ga. w.	Fred M.	11	11	53.0	18.0	2.1	1920	West Irvine, Ky.
44	212294		Ga. s.	Fred E. M.	14	10	43.4	12.1	4.9	1914	Mariners Harbor, N. Y.
45	219707		Ga. s.	Fred Ball No. 4	93	61	64.7	22.0	5.7	1916	Sacramento, Calif.
46	225006		Ol. s.	Fred Ball No. 5	16	11	46.5	13.5	5.2	1925	Antloch, Calif.
47	120714		Ga. s.	Fred Gross	20	15	49.3	17.0	4.3	1888	Bayou Delisle, Miss.
48	224591		Ol. s.	Fred Henry	31	21	51.9	15.1	7.2	1925	Plymouth, Mass.
49	81055		Ga. s.	Fred O. Mayhew	29	18	59.0	19.0	4.9	1884	Pocomoke City, Md.
50	224519		Ol. w.	FRED D. DORY	91	68	103.3	22.1	5.0	1925	Tampa, Fla.
51	121087		Ga. s.	Freda	7	5	26.4	11.9	3.5	1898	New Haven, Conn.
52	210658		Ga. s.	Freda	19	13	44.2	13.7	5.0	1912	San Francisco, Calif.
53	211109		Ga. s.	Freda	17	11	46.4	10.2	4.4	1913	Lockmoor, La.
54	211495		Ga. s.	Freddie H.	18	12	42.0	12.0	6.4	1913	Decatur, Wash.
55	209620		Ga. s.	Freddie B.	33	26	68.4	16.3	5.0	1912	Solomons, Md.
56	121099		Ga. s.	Freddie L. Bennett	8	8	42.0	14.5	3.2	1899	Inverness, Md.
57	205301		Ga. s.	Fredella I.	13	8	40.1	11.2	3.8	1908	Seattle, Wash.
58	210870		Ga. s.	Fredella IV.	21	14	41.8	13.1	5.6	1913	do.
59	207260		Ga. s.	Fredrica No. 2	12	9	35.5	13.0	3.7	1910	Brunswick, Ga.
60	219974		Ga. s.	Frederick A.	11	9	36.2	9.5	4.6	1920	Cresoto, Wash.
61	218353		Ga. s.	Frederick C.	65	39	65.9	17.6	7.6	1919	Tacoma, Wash.
62	210148		Ga. s.	Frederick Lundy	45	42	61.4	19.2	5.5	1912	Morehead City, N. C.
63	226194		El. s.	FREDERICK PEIRCE	405	268	145.6	37.1	12.7	1926	Camden, N. J.
64	203721		Ga. s.	Frederick H. Ayers	14	10	52.0	15.4	3.0	1906	Pocomoke City, Md.
65	220020		Ga. s.	Fredrick	18	15	43.0	13.0	5.5	1920	Bay Center, Wash.
66	120966		Ga. s.	Freedom	10	5	32.0	10.6	6.1	1893	Lynn, Mass.
67	215318		Ol. s.	Freedom	35	28	53.6	14.7	6.7	1917	Tacoma, Wash.
68	216408		Ga. s.	Freedom	22	15	55.1	13.8	5.1	1918	Wilmington, Calif.
69	221191		Ga. s.	Fredora	7	5	32.0	10.6	3.6	1910	Bridgeton, N. J.
70	226574		Ga. s.	Freighter	14	10	41.7	13.2	4.6	1927	Houquiam, Wash.
71	220190		Ga. s.	Fremont	15	10	40.0	11.2	5.4	1920	Seattle, Wash.
72	120905		Ga. s.	French Smoot	10	10	44.0	16.2	4.3	1892	Alexandria, Va.
73	121158		Ga. s.	Frenchy	20	20	61.5	17.8	4.5	1900	Oriole, Md.

1 Formerly State of Maryland ga. s. Daisy Archer.

2 Formerly ga. s. Marguerite.

3 Formerly ga. s. Nancy.

4 Formerly ga. s. Lake Sunapee.

5 Formerly ga. s. Columbia.

6 Formerly ga. s. Fitz A. Oakes.

Line No.	Service	Crew	Horse-power	Name of owner	Home port	Address of owner
1	Frts.	3	45	A. M. Thomas.....	Cambridge, Md.....	Wittman, Md.
2	Fsh.	1	40	David Harrison.....	Seattle, Wash.....	General Delivery.
3	Frts.	3	60	B. E. Harrington.....	Cambridge, Md.....	Taylor's Island, Md.
4	Mso.	2	80	E. E. Richards.....	New Orleans, La.....	Lake Charles, La.
5	Mso.	2	16	S. H. Tolley.....	Crisfield, Md.....	Honga, Md.
6	Pas.	2	35	Garrett's Ferry (Va.).....	Reedville, Va.....	Irvington, Va.
7	Oys.	6	25	Thomas Earls.....	Philadelphia, Pa.....	Port Norris, N. J.
8	Tow.	3	50	George H. Roberts.....	Houston, Tex.....	808 Cotton Exchange.
9	Fsh.	3	20	Charlie Bennett.....	Juneau, Alaska.....	Sitka, Alaska.
10	Mso.	1	7	James E. Black.....	Louisville, Ky.....	2420 Montgomery Street.
11	Frts.	1	10	Somers Lashley.....	Philadelphia, Pa.....	Wildwood, N. J.
12	Tow.	1	30	Alexander Fagerstrom.....	San Francisco, Calif.....	411 Berry Street.
13	Tow.	2	40	J. G. White Engineering Corp. (Conn.).....	New York, N. Y.....	43 Exchange Place.
14	Fsh.	2	8	Henry Miller.....	Milwaukee, Wis.....	Green Bay, Wis.
15	Pas.	2	50	Thomas W. Chew.....	Philadelphia, Pa.....	Williamstown, N. J.
16	Fsh.	2	90	Peter J. Cuggy.....	New York, N. Y.....	338 East Fifty-fifth Street.
17	Fsh.	1	12	Cari Hubbard.....	do.....	Bay Shore, N. Y.
18	Frts.	4	b 50	Orin W. Angwall.....	Milwaukee, Wis.....	301 Carney Boulevard.
19	Mso.	2	30	James Kissner.....	New York, N. Y.....	New Rochelle, N. Y.
20	Frts.	2	150	Frank B. Peterson.....	San Francisco, Calif.....	71 Main Street.
21	Pas.	1	30	H. W. Offerman.....	do.....	Rio Vista, Calif.
22	Fsh.	5	45	Alaska Salmon Co. (Calif.).....	do.....	141 Clay Street.
23	Fsh.	6	65	Henry Johnson.....	New York, N. Y.....	912 Madison Street (B.).
24	Pas.	1	40	F. L. Fuller.....	do.....	212 Fifth Avenue.
25	Oys.	3	20	John Tozour, jr.....	Philadelphia, Pa.....	Leesburg, N. J.
26	Frts.	2	40	Iredell Credele Swindell.....	Washington, N. C.....	
27	Frts.	1	50	Henrik A. Troberg.....	San Francisco, Calif.....	251 Waller Street.
28	Frts.	32	b1, 050	W. J. Gray.....	do.....	310 California Street.
29	Fsh.	5	50	James F. Malloy.....	New York, N. Y.....	216 West One hundred and forty-ninth Street.
30	Tow.	2	100	Samuel Shields.....	Marquette, Mich.....	Sault Ste. Marie, Mich.
31	Fsh.	1	14	Leonard P. Beebe.....	New York, N. Y.....	West Sayville, N. Y.
32	Fer.	6	b 700	Electric Ferries (N. J.).....	do.....	Jersey City, N. J.
33	Fsh.	5	90	United Fisherman's Packing Co. (Wash.).....	Seattle, Wash.....	Burke Building.
34	Fsh.	8	120	Southern Menhaden Corporation (Fla.).....	Apalachicola, Fla.....	Port St. Joe, Fla.
35	Fsh.	5	36	Nicholson Fish Co. (Me.).....	Bangor, Me.....	Bucksport, Me.
36	Pas.	1	40	Roscoe T. De Maris.....	Philadelphia, Pa.....	Cedarville, N. J.
37	Fsh.	9	90	A. Peterson.....	Seattle, Wash.....	1002 West Seventieth Street.
38	Frts.	3	75	Branigan Navigation Co.....	New York, N. Y.....	Room, 1959, 50 Church Street.
39	Frts.	3	100	Franklin Baker Shipping Co. (Del.).....	do.....	Hoboken, N. J.
40	Mso.	1	14	Huldah Broere.....	Philadelphia, Pa.....	West Sayville, N. Y.
41	Fsh.	2	40	S. O. Miller.....	Perth Amboy, N. J.....	Leonardo, N. J.
42	Fer.	6	93	Benton Transportation Co. (N. Dak.).....	Pembina, N. Dak.....	Bismark, N. Dak.
43	Tow.	3	20	Mowbray & Robinson Lumber Co. (Del.).....	Cincinnati, Ohio.....	Eighth and Horn Streets.
44	Pas.	1	55	Chas. Bruckner.....	New York, N. Y.....	427 East Eighty-second Street.
45	Frts.	6	40	John Nickols.....	San Francisco, Calif.....	Stockton, Calif.
46	Frts.	1	75	Fred E. Ball.....	do.....	Antioch, Calif.
47	Frts.	2	18	L. F. Young.....	New Orleans, La.....	Madisonville, La.
48	Fsh.	6	60	Ignazio Benenati.....	Boston, Mass.....	25 Clark Street.
49	Oys.	4	36	John M. Brineshultz.....	Philadelphia, Pa.....	Cedarville, N. J.
50	Fer.	4	150	Bee Line Ferry Co. (Fla.).....	Tampa, Fla.....	St. Petersburg, Fla.
51	Fsh.	1	12	Fred Wilson Wheeler.....	New Haven, Conn.....	West Haven, Conn.
52	Fsh.	3	50	William M. Neel.....	Los Angeles, Calif.....	Ventura, Calif.
53	Tow.	2	30	H. G. Chalkley.....	New Orleans, La.....	Lake Charles, La.
54	Fsh.	6	40	George & Barker Salmon Packing Co. (Wash.).....	Seattle, Wash.....	Point Roberts, Wash.
55	Frts.	2	60	G. E. Bowen.....	Reedville, Va.....	Fairport, Va.
56	Oys.	4	8	Leander T. Morris.....	Crisfield, Md.....	Bishops Head, Md.
57	Fsh.	1	20	Luke Frank.....	Ketchikan, Alaska.....	Hydaburg, Alaska.
58	Fsh.	7	20	D. J. Halferty.....	Seattle, Wash.....	1015 Alaska Building.
59	Oys.	1	10	Glynn Canning Co. (Ga.).....	Brunswick, Ga.....	
60	Frts.	3	10	Leon Anderson.....	Unalaska, Alaska.....	
61	Fsh.	8	100	Nakat Packing Corporation (N. Y.).....	Ketchikan, Alaska.....	
62	Pas.	2	75	Ocean Holding Corporation (N. Y.).....	New York, N. Y.....	163 Remsen Street (B.).
63	Fer.	6	700	Electric Ferries (N. J.).....	do.....	Jersey City, N. J.
64	Oys.	1	30	J. M. Hudgins.....	Norfolk, Va.....	New Point, Va.
65	Fsh.	2	35	Columbia River Packers Association (Oreg.).....	Astoria, Oreg.....	Foot Seventh Street.
66	Cod.	4	24	Roderick E. Baker.....	Gloucester, Mass.....	236 East Main Street.
67	Fsh.	8	40	Mary T. Emel.....	Seattle, Wash.....	417 North Fifteenth Street.
68	Pas.	2	50	A. A. Hernage.....	Los Angeles, Calif.....	Santa Monica, Calif.
69	Fsh.	1	18	John S. Surran.....	Philadelphia, Pa.....	Bridgeton, N. J.
70	Frts.	1	b 25	Polson Logging Co. (Wash.).....	Seattle, Wash.....	Hoquiam, Wash.
71	Fsh.	5	20	A. M. Moller.....	do.....	901 Third Avenue.
72	Frts.	2	30	T. V. Mays.....	Norfolk, Va.....	Portsmouth, Va.
73	Frts.	2	38	W. J. C. Saunders.....	Manteo, N. C.....	Wanchese, N. C.

⁶ Formerly ga. s. Gladiolas.

⁷ Formerly Ol. s. M. Ruth Conway.

⁸ Sold to Red Salmon Canning Co., San Francisco, Calif., but not yet redocumented.

⁹ Formerly sch. William H. Whiting.

⁰ Formerly ga. s. J. A. Wiley.

Motor Vessels

Line No.	Official No.	Signal letters	Rig	Name of vessel	Tonnage		Register dimensions			When built	Where built	
					Gross	Net	Length	Breadth	Depth			
								Feet	Feet	Feet		
1	209404		Ga. s.	Freshwater	11	9	41.7	16.1	1.8	1911	Holley, Fla.	
2	226344		El. s.	FRESNO	2,468	1,604	242.5	46.2	17.3	1927	San Francisco, Calif.	
3	218153		Ga. s.	Friada	6	5	27.9	8.5	4.1	1916	Seattle, Wash.	
4	224049		Ol. s.	Frieda	64	38	68.2	17.3	7.9	1925	Dookton, Wash.	
5	221867		Ga. s.	FRIEND	86	77	56.0	20.1	7.7	1921	Key West, Fla.	
6	211836		Ga. s.	Friendly	11	10	35.6	12.8	3.1	1913	Baldwin, N. Y.	
7	121216		Ga. s.	Friends	13	13	43.8	15.5	3.2	1902	Double Bayou, Tex.	
8	120835		Ga. s.	Friendship	7	6	33.6	10.6	3.0	1891	Terrebonne Parish, La.	
9	211750		Ga. s.	Friendship	13	9	38.2	12.0	3.7	1913	Seattle, Wash.	
10	215228		Ga. s.	Frisco	37	30	53.8	15.1	6.8	1917	Tacoma, Wash.	
11	211186		Ga. s.	Frisco	22	17	46.3	13.3	5.3	1913	Gig Harbor, Wash.	
12	120808		Ga. s.	Frollo	6	6	37.0	13.0	3.0	1891	Norfolk County, Va.	
13	120935		Ga. s.	Frollo	8	7	29.0	13.0	3.5	1893	Patchogue, N. Y.	
14	121234		Ga. s.	Frollo	17	10	38.7	17.0	3.8	1902	Skidway Island, Ga.	
15	205941		Ga. s.	Frollo	10	7	39.5	8.3	3.5	1908	Bellingham, Wash.	
16	207454		Ga. s.	Frollo	11	9	35.5	10.1	3.4	1907	South Jacksonville, Fla.	
17	213182		Ga. s.	Frollo	11	10	27.2	8.2	4.8	1915	Muskegon, Mich.	
18	220045		Ga. s.	FROLIC	9	8	36.0	7.8	3.3	1912	St. Louis, Mo.	
19	226714		Ga. s.	Frollo	9	6	32.2	9.1	4.7	1927	Seattle, Wash.	
20	210774		El. s.	FROMAN M. COOTS	570	490	169.0	50.0	7.0	1912	Jeffersonville, Ind.	
21	218843		Ga. s.	Frontier	10	8	39.2	11.1	3.0	1919	Cut Off, La.	
22	205410		Ga. s.	Frost	9	8	38.5	12.0	5.0	1908	Erle, Pa.	
23	224650		Ol. s.	Frostland	46	29	61.1	16.1	7.3	1925	Tacoma, Wash.	
24	221863		Ga. s.	Fulsan	9	6	43.0	11.0	4.2	1916	Wilmington, Calif.	
25	223648		Ga. w.	Fulton Ferry No. 1	11	11	49.0	14.2	2.0	1924	Fulton, Ark.	
26	216905		Ol. s.	Funchal	44	20	61.6	18.2	7.8	1918	Rockport, Mass.	
27	117142		Ga. s.	Furness	10	7	42.0	9.5	3.7	1902	Baltimore, Md.	
28	120953		Ga. s.	Fussy	8	7	26.8	12.8	4.2	1893	New London, Conn.	
29	220232		Ga. s.	G. Eschler	20	25	50.8	21.5	3.5	1914	Providence, R. I.	
30	223324		Ga. w.	G. M.	30	16	55.2	11.5	2.9	1923	Quincy, Ill.	
31	86637		Ga. s.	G. Vanderburg	13	11	44.2	14.2	4.0	1902	Patchogue, N. Y.	
32	221375		Ga. s.	G. W.	14	9	56.8	21.3	3.9	1921	Los Angeles, Calif.	
33	220775		Ga. s.	G. A. C.	10	6	40.3	11.8	3.5	1920	Fairbank, Md.	
34	207036		Ga. s.	G. A. Raynor	6	5	39.0	13.0	3.0	1909	Harborton, Va.	
35	86590		Ga. s.	G. A. Zirekol	10	10	54.3	14.8	3.6	1901	Ortloe, Md.	
36	206598		Ga. s.	G. B. Marshall	14	9	54.6	14.5	3.0	1909	Antioch, Calif.	
37	86383		Ol. s.	G. F. BRADY	170	140	107.4	23.0	7.4	1897	Philadelphia, Pa.	
38	201257		Ga. s.	G. F. Burgess	10	8	32.5	12.0	2.3	1904	Olliva, Tex.	
39	208516		Ga. s.	G. H. Church	36	19	54.5	16.4	4.9	1911	Noank, Conn.	
40	220047		Ga. w.	G. L. Cabot	20	8	59.6	11.6	2.0	1920	Croston, W. Va.	
41	200089		Ga. s.	G. S. Terry	15	13	39.9	14.0	4.6	1912	Stratford, Conn.	
42	222904		Ga. s.	G. S. White	28	13	55.5	14.8	5.2	1923	Westland, Va.	
43	77210		Ga. s.	G. W. Amory	13	6	40.8	13.7	3.7	1896	Poquoson, Va.	
44	86583		Ga. s.	G. W. Bennett	27	26	68.8	20.8	5.6	1901	Inverness, Md.	
45	85366		Ga. s.	G. W. Crist	23	10	47.9	16.5	5.0	1874	Bridgeton, N. J.	
46	219301		Ga. s.	G. W. Cunco	12	8	44.5	12.3	2.4	1908	Chauvin, La.	
47	214072		Ga. s.	G. W. Freethy	20	10	46.5	14.5	5.9	1916	Sausalito, Calif.	
48	222039		Ga. s.	G. W. Watts	15	10	40.5	12.7	5.1	1922	Bay Shore, N. Y.	
49	86268		Ga. s.	G. Frank Miles	10	6	52.0	13.5	3.2	1893	Oriole, Md.	
50	213514		Ga. s.	Gadabout	8	7	44.5	8.2	3.3	1911	Ottawa, Ill.	
51	211819		Ga. s.	Gadwell	12	8	50.0	10.8	3.0	1913	Manteo, N. C.	
52	222628		Ga. w.	Galner	20	15	65.0	10.0	1.8	1921	Croston, W. Va.	
53	201148		Ga. s.	Galatea	18	12	43.0	9.6	5.0	1903	Oshkosh, Wis.	
54	200252		Ga. s.	Galatea	12	5	41.7	12.4	4.6	1909	Pensacola, Fla.	
55	208139		Ga. s.	Galatea	7	7	48.0	10.2	3.0	1907	Belhaven, N. C.	
56	202131		Ga. s.	Galaxy	13	9	55.3	11.7	2.6	1905	Seattle, Wash.	
57	205089		Ga. s.	Gale	7	5	32.5	8.3	3.5	1909	Bellingham, Wash.	
58	203933		Ga. s.	Galena	11	7	31.7	10.8	4.0	1906	Ellamar, Alaska	
59	86289		Ga. s.	Gallee	12	10	33.0	14.4	3.5	1894	Patchogue, N. Y.	
60	208203		Ol. s.	Gallon	12	8	39.6	9.8	3.8	1910	St. Petersburg, Fla.	
61	223655		Ol. s.	Galveston	32	21	51.1	14.1	6.5	1924	Tacoma, Wash.	
62	212210		Ol. s.	Galvez	87	59	89.2	21.2	6.2	1914	Galveston, Tex.	
63	210084		Ga. s.	Gambler	31	21	47.0	14.0	5.0	1912	Port Blakely, Wash.	
64	213478		Ga. s.	Gannet	7	6	39.0	12.2	2.9	1915	Manitowoc, Wis.	
65	205247		Ga. s.	Gardner	7	7	36.0	13.0	2.8	1909	Thousand Island Park, N. Y.	
66	220032		Ol. s.	Gareco	17	11	47.7	11.7	5.2	1924	Milford, Del.	
67	207115		Ga. s.	Garfield	17	11	40.0	12.9	4.0	1910	Seattle, Wash.	
68	200596		Ga. s.	Garfield	14	10	31.3	11.6	4.5	1912	East San Pedro, Calif.	
69	220077		Ga. s.	Garfield	40	27	56.3	15.0	6.7	1920	Tacoma, Wash.	
70	203478		Ga. s.	Garnet	23	16	46.2	17.0	4.4	1906	Kodiak, Alaska	
71	211688		Ga. s.	Garnet	8	6	34.5	11.3	3.7	1913	Cleveland, Ohio	
72	221128		Ga. s.	Garretta	9	8	35.8	9.5	4.3	1917	Camden, N. J.	

¹ Formerly ga. p. W. S. McChesney, jr.

² Formerly ga. s. ^a Sparrow.
^b Fairfield.

Line No.	Service	Crew	Horse-power	Name of owner	Home port	Address of owner
1	Frtn.	1	b 12	J. F. Bishop.....	Pensacola, Fla.....	Milton, Fla., Route D, Box 20
2	Fer.	14	b 800	Southern Pacific Co. (Ky.).....	San Francisco, Calif.....	65 Market Street.
3	Fsh.	1	9	Gust Fogelstrom.....	Seattle, Wash.....	7757 Eighteenth Avenue NW.
4	Fsh.	9	100	Kadiak Fisheries Co. (Wash.).....	do.....	Lowman Building.
5	Wrk.	3	50	A. P. Jerguson.....	Key West, Fla.....	Miami, Fla.
6	Msc.	2	20	Sealey M. Southard.....	New York, N. Y.....	Freeport, N. Y.
7	Frtn.	2	28	H. Marques.....	Houston, Tex.....	1 Main Street.
8	Msc.	1	10	Edville Verret.....	New Orleans, La.....	Theall, La.
9	Fsh.	6	20	Nakat Packing Corporation (N. Y.).....	Ketchikan, Alaska.....	
10	Frtn.	1	20	Vino Planclch.....	Tacoma, Wash.....	2519 North Twenty-seventh Street.
11	Fsh.	7	20	Alaska Consolidated Canneries (Del.).....	Ketchikan, Alaska.....	
12	Frtn.	1	10	Johnson & Corkran.....	Norfolk, Va.....	Crittenden, Va.
13	Mso.	1	35	William F. Sauder.....	New York, N. Y.....	265 Forty-third Street (B.).
14	Frtn.	2	36	Harry O. Lowden.....	Savannah, Ga.....	208 West Bay Street.
15	Tow.	1	45	Wm. Moore.....	Seattle, Wash.....	Olga, Wash.
16	Msc.	1	21	Jacksonville Forwarding Co. (Fla.).....	Jacksonville, Fla.....	Foot Layra Street.
17	Pas.	1	24	Cyrus Wise, jr.....	Grand Haven, Mich.....	
18	Pas.	2	35	T. H. Radigan.....	Baton Rouge, La.....	Natchez, Miss.
19	Fsh.	2	20	Clair Haaland.....	Seattle, Wash.....	2826 West Sixty-second Street.
20	Fer.	7	1,000	Falls City Ferry & Transportation Co. (Ind.).....	Louisville, Ky.....	Jeffersonville, Ind.
21	Oys.	3	16	John Lafont.....	New Orleans, La.....	Cut Off, La.
22	Fsh.	4	24	Christen Christianson.....	Erie, Pa.....	211 Holland Street.
23	Fsh.	8	80	Paul Martins.....	Seattle, Wash.....	Everett, Wash.
24	Fsh.	2	35	William Swanson.....	Los Angeles, Calif.....	Wilmington, Calif.
25	Fer.	1	16	Fulton Ferry & Bridge Co. (Ark.).....	Memphis, Tenn.....	Fulton, Ark.
26	Fsh.	6	60	Mary Couto.....	New Bedford, Mass.....	32 Viall Street.
27	Msc.	2	37	Henry O. Blackiston.....	New York, N. Y.....	34 Whitehall Street.
28	Oys.	1	10	Peter Ventulett.....	Bridgeport, Conn.....	329 Hollister Avenue.
29	Fsh.	8	80	Ray Fish Packing Co. (N. Y.).....	New York, N. Y.....	Bay Shore, N. Y.
30	Tow.	2	60	Missouri Valley Bridge & Iron Co. (Kans.).....	St. Louis, Mo.....	Louisiana, Mo.
31	Oys.	1	30	Henry Vander Bergh.....	New York, N. Y.....	West Sayville, N. Y.
32	Frtn.	1	80	San Pedro Transportation Co. (Calif.).....	Los Angeles, Calif.....	411 West Seventh Street.
33	Frtn.	2	15	George A. Cummings, sr.....	Cambridge, Md.....	Fairbank, Md.
34	Oys.	1	15	Volley Lewis.....	Cape Charles, Va.....	Oyster, Va.
35	Oys.	5	20	Harry Benning.....	Annapolis, Md.....	Galesville, Md.
36	Frtn.	1	50	George A. Brown.....	San Francisco, Calif.....	Rio Vista, Calif.
37	Tnk.	4	180	Ira S. Bushey & Sons.....	New York, N. Y.....	Foot Court Street (B).
38	Frtn.	1	7	Calvin Ferry.....	Galveston, Tex.....	Wallisville, Tex.
39	Fsh.	4	50	Winthrop Gardiner.....	New York, N. Y.....	East Hampton, N. Y.
40	Tow.	2	20	G. W. Righter.....	Pittsburgh, Pa.....	Sanoma, W. Va.
41	Frtn.	2	37	Samuel A. Glover.....	Newport News, Va.....	Seldon, Va.
42	Fsh.	5	35	Otis M. Crowther.....	Reedville, Va.....	Byrdton, Va.
43	Oys.	4	25	W. R. James.....	Newport News, Va.....	Mobjack, Va.
44	Frtn.	2	24	William H. Warfield.....	Cambridge, Md.....	Hudson, Md.
45	Oys.	5	24	William H. Welden.....	Philadelphia, Pa.....	Newport, N. J.
46	Fsh.	2	15	R. J. Younger.....	New Orleans, La.....	Houma, La.
47	Tow.	5	90	Geo. V. Freethy.....	San Francisco, Calif.....	Third Street Wharf.
48	Fsh.	2	40	George W. Watts.....	New York, N. Y.....	Bay Shore, N. Y.
49	Oys.	8	12	David Webster.....	Crisfield, Md.....	Princess Anne, Md.
50	Pas.	1	60	W. D. Fluent.....	St. Louis, Mo.....	Alton, Ill.
51	Fsh.	3	48	Pine Island Club (Mass.).....	Manteo, N. C.....	
52	Pas.	2	50	Blair Gainer.....	Pittsburgh, Pa.....	Glenville, W. Va.
53	Ptl.	3	40	State of Wisconsin.....	Milwaukee, Wis.....	Green Bay, Wis.
54	Fsh.	4	15	C. J. Bryan.....	Tampa, Fla.....	Panama City, Fla.
55	Pas.	2	25	Ruth Wilkinson.....	Washington, N. C.....	Belhaven, N. C.
56	Tow.	2	55	George Looker.....	Ketchikan, Alaska.....	
57	Fsh.	3	15	Oscar Herwick.....	do.....	
58	Fsh.	2	35	Emel Packing Co. (Wash.).....	Cordova, Alaska.....	Valdez, Alaska.
59	Msc.	1	12	John A. Walsh.....	New York, N. Y.....	Long Island City, N. Y.
60	Fsh.	1	35	John Savarese.....	Tampa, Fla.....	Sarasota, Fla.
61	Fsh.	6	46	A. Strubstad.....	Tacoma, Wash.....	2703 North Thirtieth Street.
62	Pas.	8	100	H. G. Dalehite.....	Galveston, Tex.....	314 Ninth Street.
63	Fsh.	5	50	Hoonah Packing Co. (Wash.).....	Seattle, Wash.....	Bellingham, Wash.
64	Fsh.	2	30	Martin Peterson.....	Erie, Pa.....	111 East Third Street.
65	Frtn.	2	10	Thomas Mitchel.....	Cape Vincent, N. Y.....	Thousand Island Park, N. Y.
66	Frtn.	1	60	W. H. Gahagan Realty Co. (N. Y.).....	New York, N. Y.....	147 Remson Street (B).
67	Fsh.	6	20	Booth Fisheries Co. (Del.).....	Seattle, Wash.....	Marion Bldg.
68	Fsh.	1	12	Edith E. Ormsby.....	San Francisco, Calif.....	Pacific Grove, Calif.
69	Fsh.	8	8	Marine Hardware Co. (Calif.).....	Los Angeles, Calif.....	San Pedro, Calif.
70	Msc.	1	16	Otto Larsen.....	Unalaska, Alaska.....	Nushagak, Alaska.
71	Fsh.	4	35	Stephen Orloff.....	Erie, Pa.....	236 East Second Street.
72	Frtn.	1	50	F. P. Jones, jr.....	Philadelphia, Pa.....	Dréxel Hill, Pa.

‡ Formerly ga. s. John Gibbs.
 † Formerly ga. s. S. F. International No. 1.

‡ Formerly ga. s. Itsol.

Motor Vessels

Line No.	Official No.	Signal letters	Rlg	Name of vessel	Tonnage		Register dimensions			When built	Where built
					Gross	Net	Length	Breadth	Depth		
1	220141		Ga. s.	Gasco	13	9	38.6	11.6	4.6	1926	Brooklyn, N. Y.
2	86544		Ga. s.	Gasgo	8	5	36.0	9.0	3.0	1900	Marshfield, Ore.
3	221971		Ga. s.	Gaskill Bros	29	21	54.7	15.9	3.3	1922	Sealevel, N. O.
4	85349		Ga. s.	Gaslight	49	35	55.5	22.3	4.4	1874	San Francisco, Calif.
5	209048		Ga. s.	Gasoon	20	13	49.0	16.4	4.7	1911	Jersey City, N. J.
6	210633		Ga. s.	Gatun	11	7	38.4	11.8	4.2	1912	Oakland, Calif.
7	214125		Ga. s.	Gay Boy	7	7	26.2	8.6	2.9	1915	Green Bay, Wis.
8	205252		Ga. s.	Gaza	12	8	39.3	11.0	5.2	1906	Camden, Me.
9	86352		Ga. s.	Gazelle	34	24	59.0	17.6	7.0	1896	Noank, Conn.
10	201750		Ga. p.	Gazelle	13	10	50.0	12.3	3.4	1905	Portland, Ore.
11	216484		Ga. s.	Gazelle	9	7	32.4	9.1	4.5	1918	Seattle, Wash.
12	200239		Ol. s.	Gelsha	65	44	77.5	16.5	6.3	1903	Quincy, Mass.
13	200808		Ga. w.	Gem	49	10	60.4	14.9	3.0	1904	Allemands, La.
14	207518		Ga. s.	Gem	10	10	46.6	11.1	4.4	1910	Wildwood, N. J.
15	210954		Ga. s.	Gem	15	12	59.3	8.5	3.0	1913	Hardin, Ill.
16	213294		Ga. s.	Gem	15	12	49.6	11.1	3.4	1915	Astoria, Ore.
17	221738		Ga. s.	Gem	15	8	42.2	12.1	4.0	1921	Beaufort, N. C.
18	221938		Ga. s.	Gem	14	12	39.8	9.7	7.0	1913	Nyack, N. Y.
19	225234		Ga. s.	Gem	7	6	34.2	10.2	4.1	1925	Mystic, Conn.
20	223934		Ga. s.	Gene	8	5	32.0	11.2	4.9	1924	Amesbury, Mass.
21	206587		Ga. s.	General	14	9	44.7	13.0	4.4	1911	Cheboygan, Mich.
22	216141		Ga. s.	General	8	5	37.5	9.2	3.5	1915	Port Clinton, Ohio.
23	225237		El. s.	GENERAL	570	364	170.0	32.0	14.0	1926	San Francisco, Calif.
24	215964		Ga. s.	General Halg.	27	19	54.2	13.1	4.4	1918	West Norfolk, Va.
25	86649		Ga. s.	General Joubert	9	6	35.0	14.4	3.1	1902	Bloxi, Miss.
26	216418		Ga. s.	Gen. Pershing	39	31	56.1	15.4	7.1	1918	Gig Harbor, Wash.
27	219440		Oil. s.	General Pershing	28	17	60.0	16.3	2.6	1919	Morgan City, La.
28	203512		Ga. s.	Gen'l Sheridan	12	8	42.5	12.2	3.2	1906	Astoria, Ore.
29	217418		Ga. s.	General Engineering No. 1.	10	6	44.8	11.8	4.1	1918	Alameda, Calif.
30	86364		Ga. s.	Generosity	8	6	37.6	12.6	2.8	1896	Terrebonne, La.
31	86506		Ga. s.	Genesee	7	7	30.0	10.0	5.3	1900	Bremen, Me.
32	209868		Ga. w.	GENEVA	25	25	64.9	18.0	4.0	1912	Newport, Ark.
33	215410		Ga. s.	Geneva	7	6	27.6	11.7	3.3	1891	Waretown, N. J.
34	215425		Ol. s.	Geneva	12	10	38.1	9.6	4.0	1917	Bellingham, Wash.
35	86448		Ga. s.	Geneva Moore	20	17	50.3	16.0	4.3	1898	Straits, N. O.
36	204361		Ga. s.	Genevieve	77	52	82.0	18.0	4.4	1907	Bayview, Fla.
37	208347		Ga. s.	Genevieve	12	8	54.5	14.6	2.8	1911	Sanibel, Fla.
38	211275		Ga. s.	Genevieve	15	10	45.0	12.5	5.0	1913	Seattle, Wash.
39	224134		Ga. s.	Genevieve	11	7	39.0	12.7	4.4	1924	Los Angeles, Calif.
40	226355		Ol. s.	Genevieve H.	50	34	61.8	16.0	7.8	1927	Tacoma, Wash.
41	220226		Ga. s.	Genius	40	27	54.1	15.8	7.1	1920	Gig Harbor, Wash.
42	215689		Ga. s.	Geof.	8	5	36.2	10.2	4.0	1917	Sacramento, Calif.
43	221013		Ga. s.	George	13	9	42.6	12.0	4.0	1921	Baltimore, Md.
44	223294		Ga. s.	George	7	5	37.0	8.9	3.6		Unknown.
45	225883		Ga. s.	George A.	11	7	34.9	12.0	5.3	1926	Amesbury, Mass.
46	226361		Ol. s.	George A.	51	35	60.0	16.5	7.9	1927	Gig Harbor, Wash.
47	203709		Ga. s.	George B.	9	6	31.8	8.0	2.5	1906	Ketchikan, Alaska.
48	202473		Oil. s.	Geo. E.	19	13	41.6	12.5	5.0	1905	Ballard, Wash.
49	217108		Ga. s.	George F.	9	6	40.0	10.0	3.2	1918	Providence, R. I.
50	223417		Ol. s.	George K.	11	8	30.4	11.2	4.5	1923	Brunswick, Ga.
51	213524		Ol. s.	George L.	12	10	39.3	11.6	4.3	1915	San Diego, Calif.
52	216411		Ga. s.	Geo. L., jr.	13	11	40.2	13.6	4.9	1918	Great Kills, N. Y.
53	86524		Ga. s.	George M.	11	9	34.2	13.4	4.8	1900	Port Republic, N. J.
54	214429		Ga. s.	George M.	10	9	33.6	9.0	3.6	1916	St. James, Mich.
55	222656		Ga. s.	George M.	9	7	30.1	12.8	3.3		Unknown.
56	209326		Ga. s.	George R.	11	10	29.5	8.6	3.8	1906	Sturgeon Bay, Wis.
57	214457		Ga. s.	George S.	10	8	36.2	10.4	4.6	1916	Seattle, Wash.
58	218044		Ga. s.	George S.	43	34	57.5	16.5	6.3	1919	Port Blakely, Wash.
59	86470		Ga. s.	George T.	42	28	66.3	15.6	7.6	1899	Tacoma, Wash.
60	202335		Ga. s.	George T.	25	23	46.5	17.3	4.5	1905	Tottenville, N. Y.
61	218924		Ga. s.	George T.	7	6	29.8	8.7	4.4	1919	Seattle, Wash.
62	220765		Ga. w.	George T.	46	19	56.7	16.9	3.0	1920	Miller, Ala.
63	223017		Ga. s.	George W.	7	6	34.5	10.2	3.3	1915	Stone Harbor, N. J.
64	203131		Ga. s.	George and Albert	14	11	49.0	14.5	4.2	1906	Deer Isle, Me.
65	222283		Ga. s.	George & Frank	56	37	58.3	22.7	6.3	1922	Trenton, N. Y.
66	208041		Ga. s.	Geo. Gilton	12	12	36.8	10.8	2.9	1910	Morehead City, N. O.
67	85992		Ga. s.	George Jayne	7	5	32.1	13.4	3.5	1888	Patchogue, N. Y.
68	226001		Ga. w.	Geo. Kilian	26	26	68.4	14.0	3.2	1926	Chattanooga, Tenn.
69	208571		Ga. s.	George Popham	12	10	45.0	11.0	4.9	1911	Kennebunk, Me.
70	210851		Ga. s.	Geo. Shima	14	10	50.4	12.1	5.2	1912	Stockton, Calif.
71	85818		Ga. s.	George Todd	10	9	52.6	14.1	3.5	1883	Crisfield, Md.
72	207677		Ga. s.	George Uron	14	10	42.0	13.8	4.0	1910	Bridgeport, N. J.
73	210007		Ga. s.	George Washington	20	16	56.7	15.4	3.4	1912	New Haven, Conn.
74	211475		Ga. s.	George Washington	19	13	41.4	12.9	6.8	1913	Drayton, Wash.

¹ Formerly U. S. Navy ga. s. Gazelle.

² Formerly ga. y. Nauhaught.

³ Formerly ga. s. {a Gen'l Sheridan.

⁴ Formerly ga. s. {b U. S. Navy Gen'l Sheridan.

Line No.	Service	Crew	Horse-power	Name of owner	Home port	Address of owner
1	Msc.	1	65	Consolidated Gas Co. of N. Y. (N. Y.)	New York, N. Y.	130 East Fifteenth Street.
2	Frt.	1	16	Arthur F. Smith	Marshfield, Oreg.	Douglas, Oreg.
3	Frt.	2	36	A. Lambert	Charleston, S. C.	
4	Frt.	1	22	Zekio Smith	San Francisco, Calif.	San Rafael, Calif.
5	Pas.	2	100	Edward J. O'Brien	New York, N. Y.	Jersey City, N. J.
6	Tow.	1	35	California Bridge & Tunnel Co. (Calif.)	San Francisco, Calif.	68 Second Street.
7	Fsh.	2	10	Alexander McDonagle	Milwaukee, Wis.	Green Bay, Wis.
8	Pas.	2	25	J. B. Atkinson	Brunswick, Ga.	Waverly, Ga.
9	Tow.	3	60	Charles B. Benjamin	New York, N. Y.	Greenport, N. Y.
10	Frt.	1	50	Umpqua Gravel Co. (Oreg.)	Marshfield, Oreg.	
11	Fsh.	2	8	Gust Nelson	Seattle, Wash.	1424 Twentieth Avenue.
12	Frt.	3	100	Austin Transportation Co. (Md.)	Baltimore, Md.	51 Batavia Avenue.
13	Frt.	7	25	Joseph D. Callais	New Orleans, La.	Cut Off, La.
14	Pas.	1	20	Samuel J. Fox	Wilmington, Del.	Lepsto, Del.
15	Tow.	1	30	John Carroll	Peoria, Ill.	Michael, Ill.
16	Frt.	1	45	J. H. De Force (estate)	Astoria, Oreg.	Box 67.
17	Fsh.	4	24	J. W. Ireland	Beaufort, N. C.	
18	Tow.	8	35	Ferrocarriles Del Este (P. R.)	San Juan, P. R.	Humacao, P. R.
19	Fsh.	2	16	William E. Bradley	New London, Conn.	Mystic, Conn.
20	Fsh.	1	24	Simon A. Littlefield	Newport, R. I.	Block Island, R. I.
21	Frt.	3	50	Booth Fisheries Co. (Mass.)	Grand Haven, Mich.	Charlevoix, Mich.
22	Frt.	1	22	State of Ohio	Sandusky, Ohio	Columbus, Ohio.
23	Tnk.	6	500	General Petroleum Corporation (Calif.)	San Francisco, Calif.	810 Sansome Street.
24	Frt.	2	50	Charles A. Dane	Crisfield, Md.	North Tenth Street.
25	Fsh.	3	8	Antonio Paburros	Gulfport, Miss.	2125 Thirtieth Avenue.
26	Fsh.	6	50	Everett Pacific Fisheries Co. (Wash.)	Seattle, Wash.	Everett, Wash.
27	Tow.	2	100	L. B. Skinner	Tampa, Fla.	Hillsborough Hotel.
28	Fsh.	2	30	Columbia River Fishermen's Cooperative Packers (Oreg.)	Astoria, Oreg.	Warrenton, Wash.
29	Frt.	1	85	General Engineering & Dry Dock Co. (Calif.)	San Francisco, Calif.	1013 Battery Street.
30	Oys.	1	14	Albert Cenac	New Orleans, La.	Houma, La.
31	Frt.	2	8	Henry Roberts	Portland, Me.	South Portland, Me.
32	Frt.	4	30	Davis W. Moss	Memphis, Tenn.	Clarendon, Ark.
33	Pas.	1	12	Thomas Stackhouse	Philadelphia, Pa.	Waretown, N. J.
34	Frt.	1	24	E. J. Chapman	Seattle, Wash.	Bellingham, Wash.
35	Frt.	4	35	A. P. Magwood	Charleston, S. C.	Porter Academy.
36	Pas.	2	100	Tampa & Sarasota Transportation Co. (Fla.)	Tampa, Fla.	Sarasota, Fla.
37	Pas.	2	32	Geo. Clarence Cooper	Key West, Fla.	Fort Myers, Fla.
38	Pas.	3	80	H. G. Gabrielson	Nome, Alaska	
39	Pas.	1	40	Frank W. Isham	Los Angeles, Calif.	1255 West Fortieth Place.
40	Fsh.	8	80	Nick Hugen	Seattle, Wash.	Port Blakely, Wash.
41	Fsh.	3	50	Friday Harbor Packing Co. (Wash.)	do.	Friday Harbor, Wash.
42	Tow.	1	50	Sacramento Transportation Co. (Calif.)	San Francisco, Calif.	1400 Front Street.
43	Wrk.	1	22	Bethlehem Shipbuilding Corporation (Del.)	Baltimore, Md.	Stewart Building.
44	Fsh.	2	40	Wilson G. Hedges	New York, N. Y.	Montauk, N. Y.
45	Fsh.	2	35	Elphege Cyr	Newport, R. I.	Block Island, R. I.
46	Fsh.	8	80	Martin Anich	Tacoma, Wash.	Gig Harbor, Wash.
47	Pas.	1	8	Frank E. Wiss	Ketchikan, Alaska	Unuk River, Alaska.
48	Tow.	3	60	Odell F. Curry	Port Townsend, Wash.	Seventeenth Avenue.
49	Frt.	1	16	Mary A. Freeman	Providence, R. I.	225 Power Street.
50	Fsh.	2	24	Chas. Hofman	Brunswick, Ga.	
51	Fsh.	2	30	David C. Campbell	San Diego, Calif.	c/o Campbell Machine Co.
52	Fsh.	1	32	Henry L. Brush	New York, N. Y.	Northport, N. Y.
53	Fsh.	2	20	Herman Ragnar Roberg	Philadelphia, Pa.	Wildwood, N. J.
54	Fsh.	2	18	Ed. B. Gallacher	Grand Haven, Mich.	St. James, Mich.
55	Msc.	2	20	George Zuckert	New York, N. Y.	Throggs Neck, N. Y.
56	Fsh.	3	10	Levi Peterson	Milwaukee, Wis.	Marinette, Wis.
57	Tow.	1	32	Snohomish River Boom Co. (Wash.)	Seattle, Wash.	Everett, Wash.
58	Fsh.	4	110	Libby, McNeill & Libby (Me.)	do.	88 Hamlin Street.
59	Tow.	5	110	J. A. McEachern Co. (Wash.)	do.	Colman Building.
60	Fsh.	2	50	Charles I. Stanfield	New York, N. Y.	Stapleton, N. Y.
61	Fsh.	2	18	Albin G. Anderson	Seattle, Wash.	Tokeland, Wash.
62	Tow.	3	40	D. W. Collins & Co.	Mobile, Ala.	Millsport, Ala.
63	Fsh.	1	15	Thomas E. Morris	Philadelphia, Pa.	Bowers, Del.
64	Fsh.	2	15	Carrie Bowden	Rockland, Me.	Bucksport, Me.
65	Fsh.	3	45	George H. Lewis	New York, N. Y.	Port Washington, N. Y.
66	Tow.	2	16	Frank E. Mock	Savannah, Ga.	Isle of Hope, Ga.
67	Oys.	2	18	Isaac O. Jeffries	Cape Charles, Va.	Chincoteague, Va.
68	Tow.	2	90	Dixie Sand & Gravel Co. (Tenn.)	Chattanooga, Tenn.	
69	Pas.	1	18	Bristol Navigation Co.	Bath, Me.	Bristol, Me.
70	Frt.	1	100	Florence Faye Shima	San Francisco, Calif.	520 Battery Street.
71	Oys.	4	7	Clarence T. Todd	Crisfield, Md.	20 Maryland Avenue.
72	Frt.	2	18	John Ulrich Frederick	Baltimore, Md.	2603 Monument Street.
73	Fsh.	2	40	Antonio Ippolito	New Haven, Conn.	150 Wooster Street.
74	Fsh.	2	55	United Fishermen's Packing Co. (Wash.)	Seattle, Wash.	226 Burke Building.

* Formerly ga. s. Barnes and Tibbitts.

* Formerly ga. s. Two Brothers.

* Formerly ga. s. George L.

* Formerly Swedish ga. s. Evelyn.

Line No.	Official No.	Signal letters	Rig	Name of vessel	Tonnage		Register dimensions			When built	Where built
					Gross	Net	Length	Breadth	Depth		
					Feet			Feet			
1	221556		Ga. s.	George Wilds	10	7	39.0	13.0	4.9	1921	Detroit, Mich.
2	86645		Ga. s.	George Wilmer	12	11	47.7	13.1	2.9	1902	Crisfield, Md.
3	86366		Ga. s.	George A. Albaugh	28	18	63.8	18.0	6.0	1896	Oriole, Md.
4	76225		Ga. s.	George C. Bell	34	30	58.8	19.8	5.5	1881	Bridgeton, N. J.
5	207280		Ga. s.	Geo. C. Pease	9	6	42.8	12.3	3.5	1906	Jacksonville, Fla.
6	205636		Ga. s.	George D. Bolster	72	51	79.5	21.6	6.2	1908	Inverness, Md.
7	222088		Ol. s.	Geo. D. Ryan	33	27	71.0	10.0	5.6	1921	Oshkosh, Wis.
8	86343		Ga. s.	George E. Lane, jr.	73	73	82.0	22.1	8.8	1896	Gloucester, Mass.
9	10918		Ga. s.	George F. Carman	40	36	55.5	19.1	6.0	1865	Patchogue, N. Y.
10	202498		Ga. s.	George H. Bllo	14	12	46.8	16.6	3.0	1905	do.
11	85813		Ga. s.	George H. Bunker	21	20	56.5	17.0	4.8	1883	Pocomoke City, Md.
12	86615		Ga. s.	Geo. H. Furman	7	6	28.5	12.9	3.3	1902	Patchogue, N. Y.
13	86591		Ga. s.	Geo. H. Mott	14	13	45.8	15.0	4.0	1901	Long Island City, N. Y.
14	226115		Ol. s.	GEORGE L. PEW	36	24	65.8	14.1	5.7	1926	New York, N. Y.
15	86545		Ol. s.	Geo. M. Brown	95	48	75.5	20.0	8.7	1900	Portland, Oreg.
16	85905		Ga. s.	Geo. R. Marshall	9	9	50.7	14.3	3.0	1885	Monk, Md.
17	86592		Ga. s.	Geo. S. Brush	14	13	41.0	14.1	4.0	1901	Patchogue, N. Y.
18	10972		Ga. s.	George S. Page	53	29	71.5	24.6	5.1	1868	Astoria, N. Y.
19	225161		Ol. s.	Geo. T. Price	236	83	115.5	26.0	6.6	1925	Charleston, W. Va.
20	86535		Ga. s.	George W. Bond	36	27	69.8	20.8	5.4	1900	Oriole, Md.
21	85936		Ga. s.	George W. Childs	13	8	54.9	13.5	3.5	1886	Crisfield, Md.
22	221703		Ga. s.	Geo. W. Hall	14	8	43.0	14.0	4.1	1921	Palmer, Md.
23	224796		Ga. s.	Geo. W. Maloy	13	9	53.4	14.7	4.8	1925	Sandusky, Ohio.
24	85387		Ga. s.	George W. Moger	12	8	35.0	12.2	3.0	1875	Patchogue, N. Y.
25	226160		Ga. s.	George W. Saxon	10	6	41.1	13.5	6.3	1926	Vinal Haven, Me.
26	214743		Ga. s.	Georgia	31	24	51.8	14.4	6.3	1917	Tacoma, Wash.
27	219983		Ga. s.	Georgia	38	26	53.2	15.1	7.1	1920	do.
28	200402		Ga. s.	Georgia A. Gaskins	13	11	51.1	14.2	3.4	1903	Elizabeth City, N. C.
29	85047		Ga. s.	Georgiana	14	6	41.0	15.6	3.4	1869	Mariners Harbor, N. Y.
30	201967		Ga. s.	Georgiana	17	10	42.1	14.2	6.5	1905	Salem, Mass.
31	222022		Ga. s.	Georgiana	8	6	34.8	10.4	5.4	1922	Groton, Conn.
32	224077		Ga. s.	Geola	7	5	30.7	9.6	2.6	1924	Chauvin, La.
33	85904		Ga. s.	Georgie M.	7	6	36.7	11.8	3.3	1886	Bay Shore, N. Y.
34	202882		Ga. s.	Georgie M.	14	12	47.8	17.0	3.0	1906	Patchogue, N. Y.
35	222689		Ga. s.	Georgie M.	14	8	46.7	14.2	4.1	1922	Barnwell, Ala.
36	221115		Ga. s.	Georgie V.	11	7	40.2	12.5	2.8	1919	Sandusky, Ohio.
37	86639		Ga. s.	Georgie Avalon	7	7	41.4	14.0	3.3	1902	Crockeron, Md.
38	210937		Ga. s.	Georgie O. Bowden	16	6	39.2	13.8	6.4	1912	Friendship, Me.
39	86339		Ol. s.	Gerald C.	27	12	58.5	18.0	5.2	1895	Benicla, Calif.
40	204014		Ga. s.	Gerald D.	9	8	41.1	11.2	4.7	1907	Erie, Pa.
41	86457		Ga. s.	Geraldine	10	6	34.8	12.2	6.0	1899	Waldoboro, Me.
42	213051		Ga. s.	Geraldine	11	8	36.8	8.8	3.6	1907	Joliet, Ill.
43	86147		Ga. s.	Gerard Underhill	13	12	41.5	15.5	3.9	1891	Bay Shore, N. Y.
44	215774		Ga. s.	Gertie T.	21	15	51.2	14.5	3.7	1917	Morehead City, N. C.
45	200683		Ga. s.	Gertie Rods	12	10	41.8	15.4	3.4	1904	Bon Secour, Ala.
46	86666		Ga. s.	Gertrude	16	11	48.6	15.1	3.8	1902	Wit, N. C.
47	202111		Ga. s.	Gertrude	14	9	47.5	12.2	3.7	1905	Seattle, Wash.
48	202963		Ga. s.	Gertrude	10	7	39.4	10.1	3.2	1906	Astoria, Oreg.
49	204908		Ga. s.	Gertrude	19	13	49.6	13.7	3.4	1908	Brunswick, Ga.
50	205600		Ga. s.	Gertrude	9	8	33.0	8.8	3.7	1904	New Haven, Conn.
51	213238		Ga. s.	Gertrude	27	18	48.9	16.6	6.0	1915	Baltimore, Md.
52	223528		Ga. s.	Gertrude	10	6	35.1	10.2	4.1	1919	Bremerton, Wash.
53	225194		Ga. s.	Gertrude	7	5	30.7	9.0	3.2	1917	Philadelphia, Pa.
54	226073		Ga. s.	Gertrude	24	20	46.3	15.0	5.5	1926	Morehead City, N. C.
55	226524		Ga. s.	Gertrude	11	7	35.1	10.3	4.4	1927	Seattle, Wash.
56	200946		Ga. s.	Gertrude H.	6	6	34.0	12.0	3.5	1904	Atlantic City, N. J.
57	225058		Ol. s.	Gertrude H.	19	7	47.9	13.9	4.5	1925	Pascagoula, Miss.
58	214947		Ga. s.	Gertrude K.	7	7	27.5	8.2	2.9	1914	Oconto, Wis.
59	224194		Ga. s.	Gertrude O.	24	8	53.8	15.0	6.2	1924	Lubec, Me.
60	215268		Ol. s.	Gertrude S.	20	14	50.9	15.0	4.0	1917	Detroit, Mich.
61	226343		Ol. s.	Gertrude S.	59	40	65.9	17.0	8.0	1927	Gig Harbor, Wash.
62	86496		Ga. s.	Gertrude and Herbert	9	9	30.0	11.5	5.9	1900	Friendship, Me.
63	203070		Ga. s.	Gertrude & Leonard	7	7	33.9	11.2	4.9	1901	do.
64	210603		Ol. s.	Gertrude De Costa	105	61	102.5	23.0	10.6	1912	Essex, Mass.
65	86588		Ga. s.	Gerty	8	6	41.0	12.6	3.8	1901	Greenback, Va.
66	207106		Ga. s.	Gervase A.	13	12	33.0	10.5	4.6	1909	Manitowoc, Wis.
67	211373		Ga. s.	Get The Hook	14	10	35.5	10.6	5.2	1913	Tacoma, Wash.
68	206024		Ga. s.	Get There	11	6	36.3	12.0	6.0	1909	Friendship, Me.
69	205118		Ga. s.	Ghost	13	7	59.0	11.0	6.5	1908	Dubuque, Iowa.
70	206389		Ga. s.	Giant	19	13	47.4	13.0	5.3	1909	Seattle, Wash.
71	211714		Ga. s.	Giant	7	7	29.0	9.7	3.6	1913	Bridgeport, Conn.
72	210574		Ga. s.	Giant II	49	40	64.8	16.0	7.1	1912	Seattle, Wash.
73	222049		Ga. s.	Giant II	13	10	38.5	12.4	7.0	1922	Bridgeport, Conn.
74	86297		Ga. s.	Gilbert Hirsch	10	9	35.0	14.0	3.7	1894	Sayville, N. Y.
75	221335		Ga. s.	Gilman D.	78	63	59.4	21.3	8.4	1921	Cherry Home, Mich.
76	86525		Ga. s.	Gimbel	9	8	32.1	13.9	4.0	1900	Port Republic, N. J.

¹ Formerly schooner Josiah S. Newcomb.

² Formerly ga. s. Geo. R. Vosburg.

Line No.	Service	Crew	Horse-power	Name of owner	Home port	Address of owner
1	Tow.	2	60	Clarence Wilds	Detroit, Mich.	Foot Parkview Avenue.
2	Frt.	1	20	H. G. Griffin	Norfolk, Va.	Churchland, Va.
3	Frt.	2	24	Stevens Line Co. (S. O.)	Charleston, S. C.	Yonges Island, S. C.
4	Oys.	6	36	George C. Bell, jr.	Philadelphia, Pa.	Bivalve, N. J.
5	Tow.	2	16	Geo. O. Pease	Jacksonville, Fla.	130 East Fifth Street.
6	Fsh.	18	100	Beaufort Fish Scrap & Oil Co. (N. C.)	Beaufort, N. C.	
7	Tow.	5	100	Fox River Navigation Co. (Wis.)	Milwaukee, Wis.	Kimberly, Wis.
8	Fsh.	16	225	L. A. Palmer	Savannah, Ga.	223 West River Street.
9	Frt.	2	30	Irving D. Talbot	Fall River, Mass.	Somerset, Mass.
10	Frt.	2	20	Long Island Oyster Farms (N. Y.)	New York, N. Y.	Northport, N. Y.
11	Frt.	1	24	A. J. Lewis	Reedville, Va.	Walnut Point, Va.
12	Fsh.	1	32	Peter G. Kwaak	New York, N. Y.	West Sayville, N. Y.
13	Fsh.	2	37	Frederick R. Welch	do.	One hundred and fortieth Street and North River.
14	Frt.	2	120	Sun Shipbuilding & Dry Dock Co. (Pa.)	Philadelphia, Pa.	Finance Building.
15	Tow.	5	360	H. M. Brown	Portland, Oreg.	Newport, Oreg.
16	Frt.	6	10	R. Lloyd Flockin	Reedville, Va.	Millenbeck Va.
17	Oys.	3	40	Long Island Oyster Farms (N. Y.)	New York, N. Y.	Northport, N. Y.
18	Frt.	2	50	Clarence F. Morris	do.	Greenport, N. Y.
19	Tow.	4	720	Kelly Axe & Tool Co. (W. Va.)	Pittsburgh, Pa.	Charleston, W. Va.
20	Frt.	2	60	Hampton Roads Water Co. (Va.)	Newport News, Va.	
21	Oys.	2	20	M. C. Scanlan	do.	West Point, Va.
22	Frt.	2	10	James M. Hill	Annapolis, Md.	Rock Point, Md.
23	Pas.	3	55	George W. Maley	Sandusky, Ohio	
24	Oys.	2	30	William D. Dacey	New York, N. Y.	Flushing, N. Y.
25	Fsh.	7	18	Kilborn Brothers & Co.	Apalachicola, Fla.	Carrabelle, Fla.
26	Fsh.	8	40	Marco Legaz	Seattle, Wash.	62 Cedar Street.
27	Fsh.	7	60	Jakov Misetich	Los Angeles, Calif.	San Pedro, Calif.
28	Frt.	2	12	E. J. Midgitt	Elizabeth City, N. C.	
29	Frt.	3	30	Stephen Wescott	Perth Amboy, N. J.	
30	Fsh.	6	24	Manuel S. Sears	Gloucester, Mass.	427 Main Street.
31	Fsh.	2	30	Emellus B. Lake	New London, Conn.	21 Wallback Street,
32	Fsh.	2	12	Lawrence Gauthreaux	New Orleans, La.	Chauvin, La.
33	Oys.	1	20	Arie Van Van Essendelft	New York, N. Y.	West Sayville, N. Y.
34	Pas.	1	50	Jons Petter Persson	do.	New Rochelle, N. Y.
35	Fsh.	1	28	William F. Egelbrecht	Mobile, Ala.	Oak, Ala.
36	Fsh.	1	60	Henry O. Rechlin	Buffalo, N. Y.	Dunkirk, N. Y.
37	Oys.	2	4	Willard F. Murphy	Oriafield, Md.	Crocheron, Md.
38	Fsh.	5	28	Ernest W. Darling	Portland, Me.	Cundys Harbor, Me.
39	Frt.	2	100	Pacific-Portland Cement Co. (Calif.)	San Francisco, Calif.	111 Sutter Street.
40	Fsh.	2	16	John Freeburg	Erie, Pa.	223 West Front Street.
41	Fsh.	3	10	Horace R. Gerring	Gloucester, Mass.	20-A Rocky Neck Avenue.
42	Pas.	1	15	John A. Ghiardelli	New Orleans, La.	Station A.
43	Frt.	1	25	Olin Smith	New York, N. Y.	Bay Shore, N. Y.
44	Fsh.	2	24	M. W. Dixon	Tampa Fla.	Sarasota, Fla.
45	Frt.	2	10	Edward W. Rabby	Mobile, Ala.	Coden, Ala.
46	Fsh.	3	30	Miami Fish & Ice Co. (Fla.)	Miami, Fla.	63 Southwest Sixth Street.
47	Msc.	1	35	E. H. Kaser	Juneau, Alaska	
48	Frt.	1	30	Chinook Packing Co. (Wash.)	Astoria, Oreg.	Chinook, Wash.
49	Tow.	3	45	Jacksonville Forwarding Co. (Fla.)	Jacksonville, Fla.	Foot Laura Street.
50	Msc.	1	15	J. Henry Oppel	New Haven, Conn.	Branford, Conn.
51	Frt.	2	30	John G. Lamp	Baltimore, Md.	606 South Broadway.
52	Pas.	2	20	William Knudsen	New York, N. Y.	7114 Eighth Avenue (B.).
53	Frt.	1	24	Fred Smartley, jr.	Philadelphia, Pa.	1354 Marlborough Street.
54	Fsh.	6	90	Carl Albert Anderson	do.	Pleasantville, N. J.
55	Fsh.	1	16	Albert Lindvog	Seattle, Wash.	Seabold, Wash.
56	Pas.	1	16	John W. Cranmer	Philadelphia, Pa.	Beachhaven, N. J.
57	Fsh.	2	22	Tom Johnson	Mobile, Ala.	Theodore, Ala.
58	Fsh.	2	6	Otto E. Krueger	Milwaukee, Wis.	Oconto, Wis.
59	Fsh.	7	60	H. L. McFarland	Gloucester, Mass.	Cold Storage Wharf.
60	Frt.	1	40	Herman A. Schmidt	Detroit, Mich.	1194 Drexel Avenue.
61	Fsh.	6	120	Sebastian Stuart Fish Co. (Wash.)	Ketchikan, Alaska	
62	Frt.	1	8	John F. Eaton	Rockland, Me.	Little Deer Isle, Me.
63	Frt.	1	9	Lewis W. Simmons	do.	21 Willow Street.
64	Fsh.	16	100	Leandro J. Costa, jr.	Gloucester, Mass.	22 Prince Street.
65	Oys.	2	20	Isner Birch	Cape Charles, Va.	Chincoteague, Va.
66	Fsh.	4	30	Walter Alle	Milwaukee, Wis.	Two Rivers, Wis.
67	Fsh.	1	36	Gifford Closs	Ketchikan, Alaska	
68	Frt.	1	10	Joseph W. Mills	Rockland, Me.	Camden, Me.
69	Frt.	1	50	Barrett Boat Works	Dubuque, Iowa	
70	Fsh.	5	40	Dixon Entrance Fish Co. (Wash.)	Ketchikan, Alaska	
71	Fsh.	1	15	William P. Dodge	Newport, R. I.	New Shoreham, R. I.
72	Fsh.	3	80	Stuart Corporation (Wash.)	Ketchikan, Alaska	
73	Fsh.	2	30	William Metzger	Bridgeport, Conn.	180 East Main Street.
74	Msc.	1	24	Theodore Brandt	New York, N. Y.	Sayville, N. Y.
75	Frt.	5	12	Francis H. Haserot Co. (Mich.)	Grand Haven, Mich.	Cherry Hoine, Mich.
76	Pas.	1	126	George H. Shaw	Philadelphia, Pa.	Goshen, N. J.

* Formerly U. S. Navy ga. s. 6457.

Line No.	Official No.	Signal letters	Rig	Name of vessel	Tonnage		Register dimensions			When built	Where built
					Gross	Net	Length	Breadth	Depth		
					<i>Feet</i>			<i>Feet</i>			
1	208406		Ga. s.	Gina	16	11	40.4	12.4	5.1	1911	Tacoma, Wash.
2	86117		Ga. s.	Ginesta	7	7	37.2	13.6	3.9	1890	Clear Creek, Tex.
3	85408		Ga. s.	Gipsy	12	8	38.6	14.3	4.4	1875	Charleston, S. C.
4	86345		Ol. s.	Giralda	144	98	109.3	20.0	11.7	1896	Port Jefferson, N. Y.
5	210770		Ga. s.	Glusoppe	17	14	47.0	14.8	3.4	1919	Tarpon Springs, Fla.
6	213880		Ga. s.	Glacier	17	13	38.9	11.4	6.5	1916	Ballard, Wash.
7	213995		Ga. s.	Glacier	14	8	46.3	11.3	3.3	1916	Portland, Oreg.
8	85710		Ga. s.	Gladiator	12	8	36.4	13.9	3.8	1882	Key West, Fla.
9	207939		Ga. s.	Gladiator	19	13	50.0	12.9	5.6	1910	Seattle, Wash.
10	220715		Ol. s.	Gladiator	53	36	62.1	16.7	7.9	1927	Tacoma, Wash.
11	202207		Ga. s.	Gladiaola	17	11	47.6	17.3	3.4	1905	Biloxi, Miss.
12	217987		Ga. s.	Gladstone	35	23	54.4	14.1	6.8	1919	Tacoma, Wash.
13	86482		Ga. s.	Gladys	29	20	64.8	13.8	5.0	1899	Tlighthouse Island, Md.
14	86604		Ga. s.	Gladys	38	26	65.2	17.0	4.8	1901	Beaufort, N. C.
16	86634		Ga. s.	Gladys	11	10	35.9	11.2	4.8	1902	Fall River, Mass.
16	86640		Ga. s.	Gladys	10	7	33.2	13.4	3.8	1902	Tottenville, N. Y.
17	201997		Ga. s.	Gladys	11	7	38.7	10.4	5.0	1905	Belford, N. J.
18	202242		Ga. s.	Gladys	6	5	46.0	11.0	2.4	1903	St. Joseph, Mich.
19	203504		Ga. s.	Gladys	6	5	40.0	8.8	4.7	1906	Shadyside, Va.
20	205463		Ga. s.	Gladys	9	6	32.0	8.0	4.0	1908	Hoquiam, Wash.
21	205889		Ga. s.	Gladys	9	9	33.4	9.5	2.6	1908	Wit, N. C.
22	208837		Ga. s.	Gladys	6	5	28.0	13.1	3.0	1911	Sayville, N. Y.
23	210078		Ga. s.	Gladys	8	7	30.0	9.0	3.6	1908	Chambers Island, Wis.
24	210629		Ga. s.	Gladys	11	10	28.0	9.2	3.4	1903	Manitowoc, Wis.
25	213828		Ga. s.	Gladys	12	8	34.0	11.4	4.2	1915	Thunderbolt, Ga.
26	215516		Ol. s.	Gladys	10	6	29.0	10.6	4.0	1917	Hydaburg, Alaska
27	222766		Ga. s.	Gladys	10	9	35.1	12.0	3.9	1923	Gig Harbor, Wash.
28	225415		Ga. s.	Gladys	10	6	35.0	9.6	4.6	1928	Seattle, Wash.
29	226822		Ga. w.	Gladys	54	39	62.6	12.0	2.7	1926	Lenoir City, Tenn.
30	213867		Ga. s.	Gladys B	18	13	45.9	16.0	3.8	1916	West Norfolk, Va.
31	224515		Ga. s.	Gladys G	6	5	32.0	11.7	3.0	1925	Erle, Pa.
32	86406		Ga. s.	Gladys and Leroy	6	5	28.4	9.6	4.8	1898	Bristol, Me.
33	202086		Ga. s.	Gladys Millett	7	6	35.1	13.0	3.0	1905	Patchogue, N. Y.
34	86361		Ga. s.	Gladys Whiting	21	13	58.0	16.5	4.9	1898	Oriole, Md.
35	200805		Ga. s.	Gladys D. Rose	8	5	30.8	11.5	5.5	1903	Friendship, Me.
36	213039		Ol. s.	Gladys L. Creamer	24	16	50.6	15.0	8.0	1915	do.
37	204316		Ga. s.	Gleaner	11	6	37.1	12.7	5.0	1907	Trescott, Me.
38	215004		Ol. s.	Gleaner	45	22	61.4	18.4	8.1	1917	Rockport, Mass.
39	207322		Ga. s.	Gleo	9	6	36.3	11.4	3.2	1910	St. Petersburg, Fla.
40	205167		Ga. s.	Glencove	21	5	52.4	15.0	4.1	1908	Glencove, Calif.
41	210606		Ga. s.	Glenda	25	19	46.5	10.4	5.2	1907	Muskegon, Mich.
42	205531		Ga. s.	Glendale	10	7	43.0	12.0	3.6	1906	Mukilteo, Wash.
43	86368		Ga. s.	Glendy Stewart	9	7	50.5	12.7	3.3	1896	Oriole, Md.
44	210813		Ga. s.	Glenn	24	16	49.2	13.0	5.0	1912	Seattle, Wash.
45	225839		Ga. s.	Glenn	11	7	38.8	8.3	5.4	1922	Los Angeles, Calif.
46	224345		Ga. w.	Glenville	14	9	60.0	10.0	1.3	1924	Parkersburg, W. Va.
47	209690		Ga. s.	Glenwood	59	32	77.7	17.8	6.8	1912	Eliza Island, Wash.
48	209105		Ga. s.	Globe	13	9	52.0	12.3	3.4	1911	Astoria, Oreg.
49	209121		Ga. s.	Globe	12	9	43.5	11.6	4.7	1911	Toledo, Ohio.
50	211766		Ga. s.	Globe	23	15	48.5	13.2	5.9	1913	Palacios, Tex.
51	86518		Ga. s.	Gloria	15	13	41.8	11.4	4.2	1900	Noank, Conn.
52	215438		Ol. s.	Gloria	15	10	45.6	13.0	5.0	1917	Stockton, Calif.
53	217965		Ga. s.	Gloria	9	7	39.1	9.0	4.0	1918	Mukilteo, Wash.
54	226294		Ol. s.	Gloria	26	17	40.4	14.1	6.6	1927	Tacoma, Wash.
55	208500		Ga. s.	Gloria II	15	10	54.8	14.2	4.6	1911	Toms River, N. J.
56	221442		Ga. s.	Gloria III	13	8	64.5	10.5	2.3	1921	Clayton, N. Y.
57	226277		Ol. s.	Gloria R	53	25	68.6	17.6	8.5	1926	Los Angeles, Calif.
58	224163		Ga. s.	Gloria S	10	8	28.7	11.6	4.6		Unknown.
59	221297		Ol. s.	Gloria West	87	59	104.7	14.7	8.4	1918	Puget Sound, Wash.
60	86643		Ga. s.	Gloriana	7	7	28.8	10.8	6.0	1902	Friendship, Me.
61	211824		Ga. s.	Glorietta	14	10	49.8	9.9	5.0	1913	San Diego, Calif.
62	100614		Ol. s.	Glory	48	33	95.6	16.0	8.6	1896	Weymouth, Mass.
63	211243		Ga. s.	Glory	30	26	44.1	13.7	5.6	1913	Tacoma, Wash.
64	220231		Ga. s.	Glory	15	10	44.5	12.2	6.2	1904	Unknown.
65	225053		Ga. w.	Glory	45	45	64.0	20.4	3.5	1926	Bellevue, Nebr.
66	225045		Ol. s.	Glory of the Sea	43	29	69.3	15.7	7.6	1926	Gig Harbor, Wash.
67	212735		Ga. s.	Gloucester	22	10	50.2	14.8	4.2	1914	Hampton, Va.
68	212038		Ga. s.	Glovina	60	41	72.4	18.7	6.9	1914	Tacoma, Wash.
69	212552		Ga. s.	Go Easy Mabel	6	5	28.8	8.0	2.8	1902	Manitowoc, Wis.
70	219935		Ga. s.	Gogebio	12	10	35.8	10.9	4.1	1920	Friday Harbor, Wash.
71	221206		Ga. s.	Go-Get	29	11	61.7	14.0	4.2	1921	Astoria, Oreg.
72	222837		Ga. s.	Go Getter	85	57	69.8	19.3	9.6	1923	Houghton, Wash.
73	217982		Ga. s.	Going	7	5	29.1	9.3	3.7	1916	Seattle, Wash.

¹ Formerly ga. s. {^a Isabella.
^b Kenise.

² Formerly ga. s. Island Duchess.
³ Formerly ga. s. Toms River.

Line No.	Service	Crew	Horse-power	Name of owner	Home port	Address of owner
1	Fsh.	4	20	Edward Jensen	Seward, Alaska	Seldovia, Alaska.
2	Frt.	1	14	W. F. Ort	Galveston, Tex.	
3	Tow.	2	20	D. J. Legare	Charleston, S. C.	Awensdaw, S. C.
4	Pas.	5	420	David Martin, Jr.	New York, N. Y.	2741 East Twenty-first Street (B.). Oak Avenue at River.
5	Fsh.	6	20	R. M. Brown	Tampa, Fla.	
6	Fsh.	1	25	Hans Roning	Ketchikan, Alaska	
7	Tow.	3	35	Pioneer Sea Foods Co.	Juneau, Alaska	
8	Fsh.	3	16	Meteor Transport & Trading Co. (Fla.)	Miami, Fla.	Miami Beach, Fla.
9	Frt.	5	30	Edward Webster	Seattle, Wash.	
10	Fsh.	9	90	John Breskovich	Tacoma, Wash.	2814 Carr Street.
11	Frt.	2	20	R. R. Owen	New Orleans, La.	2716 Dublin Street.
12	Fsh.	5	55	Chas. A. Tecklenburg	Seward, Alaska	
13	Frt.	3	45	Lybrand Thomas	Crisfield, Md.	722 West Hain Street.
14	Fsh.	18	60	George B. Monroe	Beaufort, N. C.	
15	Fsh.	3	24	Angelo Orlo	New Haven, Conn.	48 Clark Street.
16	Frt.	1	25	Valvoline Oil Co. (N. J.)	New York, N. Y.	165 Broadway.
17	Pas.	2	40	John W. Hann	Philadelphia, Pa.	Wildwood, N. J.
18	Pas.	1	50	Carl G. Hausler	Chicago, Ill.	9702 Avenue H.
19	Oys.	1	8	Henry Wehrhelm	Annapolis, Md.	Compton, Md.
20	Msc.	1	16	Alfred G. Francis	Ketchikan, Alaska	
21	Msc.	1	12	George W. Janette	Washington, N. C.	Scranton, N. C.
22	Fsh.	1	24	Marion A. Perkinson	New York, N. Y.	Patchogue, N. Y.
23	Fsh.	3	15	Johnny Nelson	Milwaukee, Wis.	Ellis Bay, Wis.
24	Fsh.	3	16	Fred R. Topel	do.	Pensaukee, Wis.
25	Msc.	2	8	Henry F. Cook	Savannah, Ga.	Thunderbolt, Ga.
26	Fsh.	4	12	James M. Edenso	Ketchikan, Alaska	Hydaburg, Alaska.
27	Frt.	2	18	H. N. Forsythe	Tacoma, Wash.	Gig Harbor, Wash.
28	Fsh.	2	16	Andrew Pederson	Astoria, Oreg.	1580 Harrison Street.
29	Tow.	2	35	R. M. Calloway	Chattanooga, Tenn.	Lenoir City, Tenn.
30	Frt.	1	18	Electric Welding Co. of America (N. Y.)	Baltimore, Md.	Foot Block Street.
31	Fsh.	4	50	Charles Groat	Buffalo, N. Y.	Silver Creek, N. Y.
32	Frt.	1	7	B. F. Auchu	Bar Harbor, Me.	Stonington, Me.
33	Pas.	2	8	Andrew Matthews	New York, N. Y.	Freeport, N. Y.
34	Frt.	2	50	J. T. Mills, jr.	Newport News, Va.	Hampton, Va.
35	Fsh.	2	8	Eubertus H. Andrews	Rockland, Me.	Vinalhaven, Me.
36	Fsh.	2	45	Marian Sinagra	Boston, Mass.	2 Sun Court.
37	Frt.	2	15	Fulton Johnson	Eastport, Me.	Lubec, Me.
38	Fsh.	12	90	Allen E. Wordell	New Bedford, Mass.	21 William Street.
39	Frt.	1	16	M. C. Bird	Tampa, Fla.	St. Petersburg, Fla.
40	Pas.	2	50	P. F. Heringer	San Francisco, Calif.	Rio Vista, Calif.
41	Fsh.	3	27	Frank F. Seidl	Milwaukee, Wis.	Menominee, Mich.
42	Tow.	2	40	Drummond Lighterage Co. (Wash.)	Seattle, Wash.	Colman Building.
43	Frt.	1	20	E. S. Wood	Norfolk, Va.	
44	Fsh.	1	60	Libby, McNeill & Libby (Me.)	Seattle, Wash.	88 Hamlin Street.
45	Pas.	2	200	George W. Sands	Los Angeles, Calif.	San Pedro, Calif.
46	Pas.	2	12	Cecil Turner	Pittsburgh, Pa.	Creston, W. Va.
47	Fsh.	3	30	Pacific American Fisheries (Me.)	Ketchikan, Alaska	
48	Fsh.	1	40	Union Fishermen's Cooperative Packing Co. (Oreg.)	Astoria, Oreg.	
49	Fsh.	1	50	Toledo Fish Co. (Ohio)	Toledo, Ohio	728 Water Street.
50	Tow.	2	35	A. B. Rubbright	Houston, Tex.	Harrisburg, Tex.
51	Pas.	1	48	Clarence S. Weltmann	Philadelphia, Pa.	Camden, N. J.
52	Frt.	1	125	John Gassaretto	San Francisco, Calif.	345 Berry Street.
53	Fsh.	1	35	Adabelle E. Carr	Sitka, Alaska	
54	Fsh.	6	45	Nels Hendrickson	Seattle, Wash.	2831 West Seventy-third Street.
55	Msc.	1	75	Louis Sandrup	New York, N. Y.	Jersey City, N. J.
56	Pas.	1	160	Jay I. Gardner	Cape Vincent, N. Y.	Thousand Island Park, N. Y.
57	Fsh.	10	125	Mate Zovich	Los Angeles, Calif.	San Pedro, Calif.
58	Fsh.	2	17	Beruhard F. Steling	New York, N. Y.	85 La Salle Street.
59	Fsh.	5	125	Frank Van Loon	Seattle, Wash.	125 Second Avenue, N.
60	Frt.	1	10	Frank B. Eaton	Rockland, Me.	Camden, Me.
61	Frt.	1	45	Coronado Beach Co. (Calif.)	San Diego, Calif.	Coronado, Calif.
62	Pas.	5	350	Jacob Martin	New York, N. Y.	2749 East Twenty-second Street (B.).
63	Frt.	3	25	John L. Downs	Seattle, Wash.	Mount Vernon, Wash.
64	Fsh.	3	40	Butler C. Pfeiffer	New York, N. Y.	2006 Fifth Avenue.
65	Fer.	2	70	George Hinellne	Omaha, Nebr.	Bellevue, Nebr.
66	Fsh.	5	60	John Malloch	Tacoma, Wash.	Gig Harbor, Wash.
67	Fsh.	3	50	H. P. Gandy	Newport News, Va.	Hampton, Va.
68	Fsh.	15	110	Booth Fisheries Co. (Del.)	Seattle, Wash.	Marion Building.
69	Fsh.	2	20	Frank Laskey	Grand Haven, Mich.	Manistee, Mich.
70	Fsh.	2	16	A. K. Frederickeen	Seattle, Wash.	1535 West Fiftieth Street.
71	Fsh.	2	80	H. J. Emard	do.	220 Colman Building.
72	Tow.	5	200	Pacific Spruce Corporation (Del.)	Newport, Oreg.	Toledo, Oreg.
73	Fsh.	2	14	T. F. Johnson	Ketchikan, Alaska	

* Formerly U. S. Navy subchaser 201.

† Formerly ga. s. Indolent.

Line No.	Official No.	Signal letters	Rig	Name of vessel	Tonnage		Register dimensions			When built	Where built
					Gross	Net	Length	Breadth	Depth		
					Feet						
1	224136		Ga. s.	Gokum	9	8	32.2	8.8	3.8	1908	Menasha, Wis.
2	211963		Ga. s.	Gold Hunter	6	6	33.8	11.2	2.5	1913	Palacios, Tex.
3	86175		Ga. s.	Gold Mine	11	8	30.4	13.9	3.6	1891	Atlantic, N. C.
4	220160		Ga. s.	Gold Star	9	6	32.5	11.6	4.2	1920	Chicago, Ill.
5	207096		Ga. s.	Golden	9	9	34.0	9.0	3.6	1904	Manitowoc, Wis.
6	206096		Ga. s.	Golden Anchor	12	12	30.2	10.7	2.5	1906	Melbourne, Fla.
7	222472		Ga. s.	Golden Arrow	10	5	40.0	9.0	4.5		Unknown
8	226605		El. s.	Golden Bear	779	479	228.8	44.0	15.9	1927	Alameda, Calif.
9	209985		Ol. s.	Golden Eagle	17	11	48.8	13.7	5.3	1912	Oakland, Calif.
10	214871		Ga. s.	Golden Gate	39	27	53.2	13.8	7.5	1917	Seattle, Wash.
11	218131		Ga. s.	Golden Gate	41	28	59.2	15.1	7.2	1919	Los Angeles, Calif.
12	222308		El. s.	Golden Gate	598	387	206.5	37.3	15.9	1922	Alameda, Calif.
13	224113		Ga. s.	Golden Gate	7	5	32.4	10.2	3.6	1924	Melakata, Alaska
14	206602		Ga. s.	Golden Girl	14	10	49.1	11.2	6.0	1909	Grand Rapids, Mich.
15	224148		Ol. s.	Golden Girl	18	12	39.7	10.8	4.5	1921	Sturgeon Bay, Wis.
16	219888		Ga. s.	Golden North	22	19	45.5	12.6	5.7	1920	Seattle, Wash.
17	226637		El. s.	Golden Poppy	779	479	226.8	44.0	15.9	1927	Alameda, Calif.
18	204778		Ga. s.	Golden Rod	15	10	41.0	10.7	3.1	1907	Hadlock, Wash.
19	211367		Ga. s.	Golden Rod	9	3	43.0	11.5	4.3	1913	Portland, Me.
20	220271		Ga. s.	Golden Rod II	9	8	40.0	10.0	4.8	1920	Saco, Me.
21	219880		Ga. s.	GOLDEN STAR	55	37	73.0	14.4	7.5	1917	Chicago, Ill.
22	211466	LDCK	Ga. s.	Golden State	353	223	128.2	31.7	11.6	1913	Oakland, Calif.
23	225772		Ol. s.	Golden State	780	481	226.8	44.0	15.9	1926	Alameda, Calif.
24	221482		Ga. w.	Golden Toad	14	13	36.0	10.0	2.5	1921	Louisville, Ky.
25	205060		Ga. s.	Golden West	14	14	43.9	14.3	3.6	1908	Alamitos Bay, Calif.
26	213987		Ga. s.	Golden West	40	24	47.4	16.2	3.8	1916	Oakland, Calif.
27	221985		Ga. s.	Golden West	10	6	38.6	10.3	4.2	1922	San Francisco, Calif.
28	222833		El. s.	Golden West	594	379	214.1	44.4	15.2	1923	Alameda, Calif.
29	222438		Ga. s.	Golden West	9	7	35.3	9.0	3.9	1922	Poulsbo, Wash.
30	223180		Ga. s.	Golden West	72	44	61.2	21.0	7.0	1923	St. Helens, Oreg.
31	223773		Ga. s.	Golden West	42	29	58.0	15.6	7.5	1924	Gig Harbor, Wash.
32	211830		Ga. s.	Goldie W	50	49	52.0	15.0	6.9	1913	Manitowoc, Wis.
33	80614		Ga. s.	Goldy Budd	13	12	41.0	15.4	4.0	1902	Atlantic City, N. J.
34	224054		Ga. s.	Go Lucky	12	10	35.8	9.8	4.1	1919	New York, N. Y.
35	224807		Ol. s.	Goldbell	33	22	53.1	16.0	6.1	1925	Everett, Wash.
36	212988		Ga. s.	Gony	18	12	41.4	12.1	5.4	1915	Seattle, Wash.
37	217574		Ga. s.	Gony	43	13	67.8	16.6	5.7	1919	Oakland, Calif.
38	226485		Ol. s.	Gony	10	6	34.1	9.1	5.4	1927	Utsalady, Wash.
39	203868		Ga. s.	Good Boy	15	12	36.6	12.4	4.1	1907	Ballard, Wash.
40	225038		Ga. s.	Good Hope	20	14	43.1	14.9	4.4	1925	Unalakleet, Alaska
41	203026		Ol. s.	Good Luck	106	55	94.2	23.6	9.5	1906	East Boothbay, Me.
42	216257		Ga. s.	Good Partner	36	24	56.5	15.4	6.7	1918	Los Angeles, Calif.
43	223212		Ga. s.	Good Partner II	17	11	38.2	11.3	4.6	1923	Melakata, Alaska
44	85801		Ga. s.	Good Templar	10	9	40.0	14.0	3.0	1883	Norfolk, Va.
45	224224		Ga. s.	Good Time	11	7	38.0	11.9	4.9	1921	Staten Island, N. Y.
46	226108		Ga. s.	Goodwill	9	6	32.0	9.4	3.4	1926	Ketchikan, Alaska
47	226131		Ga. s.	Goodwill	9	6	33.1	11.7	4.5	1927	Astoria, Oreg.
48	223205		Ol. s.	Goodwin	27	27	58.8	15.5	3.9	1923	Turner, Kans.
49	206616		Ol. s.	Goodwin No. 14	143	97	85.3	26.0	10.0	1909	Tottenville, N. Y.
50	210149		Ga. s.	Gorden	40	27	55.5	17.0	4.5	1912	Williston, N. O.
51	210612		Ga. s.	Gorden T.	7	0	33.0	9.1	3.4	1911	Pensauke, Wis.
52	211737		Ga. s.	Gorden K.	10	10	33.0	10.0	3.0	1908	New Haven, Conn.
53	221802		Ga. s.	Gorden T.	21	14	43.4	13.3	3.6	1921	Stanwood, Wash.
54	223816		Ga. s.	Gorden T.	15	11	40.0	12.2	4.4	1924	Mystlo, Conn.
55	130993		Ol. s.	Gorham H. Whitney	38	26	57.0	14.9	7.8	1902	Essex, Mass.
56	80055		Ga. s.	Gorilla	20	19	45.9	14.5	7.8	1889	Brooklyn, N. Y.
57	216686		Ga. s.	Gorizia	9	7	25.8	12.6	3.7	1883	Noank, Conn.
58	209047		Ga. s.	Gosome	9	6	34.2	13.0	3.0	1911	Sayville, N. Y.
59	225314		Ol. s.	Gossoon	145	51	110.8	24.9	11.5	1920	Essex, Mass.
60	204206		Ga. s.	Gotland	8	5	32.6	8.8	3.8	1906	Manitowoc, Wis.
61	203024		Ga. s.	Governor	32	22	52.7	17.4	5.2	1906	Stratford, Conn.
62	206210		Ga. s.	Governor	14	10	41.4	11.9	4.9	1909	Tacoma, Wash.
63	211999		Ga. s.	Governor	27	18	47.2	15.3	5.8	1914	Gig Harbor, Wash.
64	217020		Ga. s.	Governor	10	7	42.3	11.0	3.7	1915	Baltimore, Md.
65	80554		Ol. s.	Governor M. B. M.	14	8	48.0	15.2	4.0	1901	San Francisco, Calif.
66	85581		Ga. s.	Governor Cook	5	5	28.5	12.5	3.0	1879	Patchogue, N. Y.
67	130819		Ol. s.	Governor Douglas	35	27	56.6	16.4	6.4	1900	Essex, Mass.
68	208640	LBVS	Ol. s.	Governor Foss	130	88	105.9	24.6	10.8	1911	do.
69	220928	MCOB	Ol. s.	Governor Marshall	131	60	107.6	24.0	11.1	1921	do.
70	226087		Ol. s.	GOVERNOR MOORE	405	288	145.6	37.1	12.7	1926	Camden, N. J.
71	224952		Ol. s.	Governor Prence	83	56	104.3	15.0	8.1	1917	Kingston, N. Y.
72	225217		Ga. s.	Governor Shea	82	64	59.9	20.5	6.5	1923	Kingsland, Ga.
73	85508		Ga. s.	Governor Stone	9	7	38.0	12.6	3.3	1877	Pascagoula, Miss.
74	130262		Ol. s.	Gov. Albert C. Ritchie	747	384	193.5	36.0	13.3	1883	Newburgh, N. Y.

1 Formerly ga. s. America.
 2 Formerly Mexican ga. s. La Aztec.

3 Formerly ga. s. Nellie.
 4 Formerly ol. s. Empress.

Line No.	Service	Crew	Horse-power	Name of owner	Home port	Address of owner
1	Msc.	1	40	Wisconsin River Power Co. (Wis.)	Milwaukee, Wis.	Madison, Wis.
2	Fsh.	2	40	Horatio Glvens	Corpus Christi, Tex.	514 Baldon Street.
3	Msc.	2	10	D. W. Garrish	Washington, N. C.	Scranton, N. C.
4	Pas.	1	30	Jacob Gesicki	Chicago, Ill.	2316 North Ridgeway Avenue.
5	Fsh.	2	18	Wm. Stasull	do.	3518 Parnell Avenue.
6	Pas.	1	10	William H. Reeves	St. Augustine, Fla.	Jupiter, Fla.
7	Fsh.	1	38	John White	New York, N. Y.	90 Bushwick Ave. (B.).
8	For.	12	b 1,200	Golden Gate Ferry Co. (Calif.)	San Francisco, Calif.	Foot Hyde Street.
9	Tow.	1	b 110	Petaluma & Santa Rosa R. R. Co. (Calif.)	do.	Pier 9.
10	Fsh.	4	80	Seacoast Packing Co. (Wash.)	Juneau, Alaska	Craig, Alaska.
11	Fsh.	8	60	Rudolph Carr	Los Angeles, Calif.	San Pedro, Calif.
12	Fer.	10	1,300	Golden Gate Ferry Co. (Calif.)	San Francisco, Calif.	Foot Hyde Street.
13	Fsh.	1	15	James Mason	Ketchikan, Alaska	Metlakatla, Alaska.
14	Frt.	2	80	Walter F. Wilhelm	Milwaukee, Wis.	Oconto, Wis.
15	Fsh.	5	30	Alfred C. Weberg	do.	Ellison Bay, Wis.
16	Fsh.	4	27	Nakat Packing Corporation (N. Y.)	Ketchikan, Alaska	Foot Hyde Street. 1
17	Fer.	12	b 1,200	Golden Gate Ferry Co. (Calif.)	San Francisco, Calif.	2923 Mayfair Avenue.
18	Pas.	1	30	B. C. Elde	Seattle, Wash.	Kittery, Me.
19	Pas.	1	32	James K. Boardman	Portsmouth, N. H.	Saco, Me.
20	Frt.	2	32	E. M. Piper	Portland, Me.	622 Copeland Street.
21	Pas.	3	150	W. B. Pearsall	Pittsburgh, Pa.	141 Clay Street.
22	Frt.	8	b 125	Union Fish Co. (Calif.)	San Francisco, Calif.	58 Sutter Street.
23	Fer.	12	s 1,200	Golden Gate Ferry Co.	do.	615 South Third Street.
24	Pas.	3	6	M. W. Richards	Louisville, Ky.	Foot Broadway.
25	Pas.	1	36	Star & Crescent Boat Co. (Calif.)	San Diego, Calif.	Stockton, Calif.
26	Frt.	1	45	Lester V. Williams	San Francisco, Calif.	933 Custer Avenue.
27	Fsh.	1	20	Thomas Long Quock	do.	Foot Hyde Street.
28	Fer.	9	1,300	Golden Gate Ferry Co. (Calif.)	do.	Pacific Block.
29	Fsh.	2	16	United States-Alaska Packing Co. (Wash.)	Seattle, Wash.	Requa, Calif.
30	Frt.	4	100	Wm. Crone	Eureka, Calif.	Sheboygan, Wis.
31	Fsh.	8	80	Steve Selig	Ketchikan, Alaska	Bivalve, N. J.
32	Fsh.	5	75	Michael L. Schipper	Milwaukee, Wis.	Holland, Mich.
33	Oys.	1	36	George O. Bell, Jr.	Philadelphia, Pa.	Everett, Wash.
34	Pas.	1	40	Ohanoy W. Merkle	Grand Haven, Mich.	1738 Market Street.
35	Tow.	2	100	Mrs. Goldabell Lewis	Seattle, Wash.	111 California Street.
36	Fsh.	5	20	Louis Reeland	do.	Stanwood, Wash.
37	Fsh.	2	110	Alaska Packers Association (Calif.)	San Francisco, Calif.	Marion Building.
38	Fsh.	2	10	J. A. Christenson	Seattle, Wash.	Unalakleet, Alaska.
39	Fsh.	4	20	Booth Fisheries Co. (Del.)	do.	Whalen Wharf.
40	Frt.	3	20	Stephan Ivanoff	Nome, Alaska	San Pedro, Calif.
41	Fsh.	18	90	M. Walen & Son (Mass.)	Gloucester, Mass.	West Norfolk, Va.
42	Fsh.	8	50	Peter Draglich	Los Angeles, Calif.	Sea Bright, N. J.
43	Fsh.	4	30	F. M. Williams	Ketchikan, Alaska	Eden, Wash.
44	Frt.	1	20	Charles Elliott	Norfolk, Va.	21 East Fortieth Street.
45	Frt.	2	50	Jesse A. Howland	Perth Amboy, N. J.	Oriental, N. C.
46	Fsh.	2	16	Wm. H. Brown	Ketchikan, Alaska	Pensauke, Wis.
47	Pas.	1	20	J. W. Buskala	Astoria, Oreg.	Montauk, N. Y.
48	Msc.	4	50	Stewart Sand Co. (Mo.)	Kansas City, Mo.	Ballard Station.
49	Tow.	10	140	Goodwin-Gallagher Sand & Gravel Corporation (N. Y.)	New York, N. Y.	Montauk, N. Y.
50	Tav.	3	60	Mrs. G. G. Paul	Beaufort, N. C.	62 Condor Street.
51	Fsh.	3	15	Walter W. Kreshefske	Milwaukee, Wis.	301 Thames Street.
52	Msc.	1	20	Charles Hanson	New York, N. Y.	23 Wallace Street.
53	Tow.	1	40	Tom Moore Boom Co. (Wash.)	Seattle, Wash.	Bayport, N. Y.
54	Fsh.	2	50	Benjamin Tuthill	New York, N. Y.	22 Fish Pier.
55	Tow.	3	150	Bay State Dredging & Contracting Co. (Mass.)	Boston, Mass.	Frankfort, Mich.
56	Fsh.	6	40	Walter E. Gray	Newport, R. I.	26 Broadway.
57	Frt.	2	15	Vincenzo Gambardella	New Haven, Conn.	Anacortes, Wash.
58	Oys.	2	25	Frank Rogers	New York, N. Y.	Marion Building.
59	Fsh.	31	230	O'Hara Bros. Co. (Mass.)	Boston, Mass.	Pier 2, Pratt Street.
60	Fsh.	2	24	William Bohnow	Grand Haven, Mich.	Richmond, Calif.
61	Frt.	4	50	Standard Transportation Co. (Del.)	New York, N. Y.	Bay Shore, N. Y.
62	Tow.	3	65	Gilkey Bros. Towing Co. (Wash.)	Seattle, Wash.	Thomaston, Me.
63	Fsh.	7	30	Booth Fisheries Co. (Del.)	do.	279 Washington Street..
64	Tnd.	1	40	Arundel Corporation (Md.)	Baltimore, Md.	Brown Building.
65	Tow.	1	85	M. S. Lauritzen	San Francisco, Calif.	Jersey City, N. J.
66	Mso.	1	10	Edwin F. Worth, sr.	New York, N. Y.	23 Fulton Place.
67	Pas.	5	60	Earl P. Starrett	Rockland, Me.	19 Northeast Second Avenue.
68	Frt.	20	120	Thomas J. Benham	Gloucester, Mass.	Bayou la Batre, Ala.
69	Fsh.	20	120	J. Manuel Marshall	do.	Court of Appeals Building.
70	For.	6	b 700	Electric Ferries (N. J.)	New York, N. Y.	
71	Fsh.	12	100	Vincent Cerenbataro	Boston, Mass.	
72	Pas.	6	80	W. R. Hooker	Miami, Fla.	
73	Fsh.	2	16	Thomas Burns	Mobile, Ala.	
74	Fer.	3	450	Chalborne-Annapolis Ferry (Md.)	Baltimore, Md.	

1 Formerly U. S. N. S. C. 85.
 2 Formerly British ga. s. Governor Shea.

3 Formerly ol. s. Newburgh.

Line No.	Official No.	Signal letters	Rig	Name of vessel	Tonnage		Register dimensions			When built	Where built
					Gross	Net	Length	Breadth	Depth		
					Feet			Feet			
1	218482		Ga. s.	Gowan	9	7	32.0	9.2	4.5	1909	Bremerton, Wash.
2	220379		Ol. s.	Gowan	40	27	58.9	15.6	6.9	1927	Gig Harbor, Wash.
3	86218		Ga. s.	Grace	13	7	50.5	13.7	3.4	1892	Fairmount, Md.
4	86379		Ga. s.	Grace	7	6	29.8	10.9	5.8	1896	Friendship, Me.
5	200318		Ga. s.	Grace	11	8	36.7	14.5	3.8	1903	Urbanna, Va.
6	201270		Ga. w.	Grace	16	8	55.0	14.5	2.5	1904	New Orleans, La.
7	203062		Ga. s.	Grace	15	12	45.0	12.8	3.1	1906	Crittenden, Va.
8	205328		Ga. s.	Grace	9	6	39.8	11.0	3.6	1908	Port Madison, Wash.
9	205482		Ga. s.	Grace	9	8	32.9	8.4	3.4	1908	Shelton, Conn.
10	208994		Ga. s.	Grace	9	8	30.4	10.4	3.8	1911	Brooklyn, N. Y.
11	212425		Ga. s.	Grace	13	9	43.0	12.0	3.4	1914	Wrangell, Alaska
12	213322		Ga. s.	Grace	15	10	50.0	11.8	4.2	1915	St. Helens, Oreg.
13	224329		Ol. s.	GRACE	86	58	72.5	19.1	9.4	1924	Baltimore, Md.
14	225305		Ol. s.	Grace	41	27	52.8	13.6	6.4	1925	Manitowoc, Wis.
15	204327		Ga. s.	Grace E.	9	9	37.0	9.5	4.8	1907	New Haven, Conn.
16	206581		Ga. s.	Grace H.	8	5	30.5	9.2	3.0	1909	Albany Island, Mich.
17	222713		Ga. w.	Grace H.	10	8	30.0	7.9	1.9	1923	Memphis, Tenn.
18	210323		Ga. s.	Grace P.	22	11	45.6	14.3	5.1	1918	San Francisco, Calif.
19	202058		Ga. s.	Grace R IV	26	17	59.0	11.3	5.4	1904	Bordentown, N. J.
20	212234		Ga. s.	Grace V	7	7	27.6	8.9	3.4	1914	Little Suamico, Wis.
21	203485		Ga. s.	Grace W.	11	9	38.4	9.5	3.0	1906	Frankfort, Mich.
22	204774		Ga. s.	Grace W.	17	14	50.2	11.3	4.8	1906	St. Joseph, Mich.
23	207519		Ga. s.	Grace and Alice	31	19	52.6	17.5	5.9	1910	Calais, Me.
24	200016		Ga. s.	Grace and Amy	48	23	65.2	22.6	3.7	1909	Redwood City, Calif.
25	220341		Ga. s.	Grace and Lucy	8	6	37.0	11.8	2.8	1920	Noank, Conn.
26	86631		Ga. s.	Grace and Salome Post	31	25	55.0	19.0	5.6	1902	West Point, Va.
27	86376		Ga. s.	Grace Darling	70	43	84.2	21.0	9.4	1896	Essex, Mass.
28	214417		Ga. s.	Grace Darling	11	7	48.7	12.3	3.5	1916	Annapolis, Md.
29	200305		Ga. s.	Grace Fordham	14	14	45.4	16.0	3.0	1908	Greenport, N. Y.
30	225441		Ga. s.	Grace George	24	9	39.8	14.1	2.9	1926	Houma, La.
31	203459		Ga. s.	Grace Stiles	6	6	30.3	11.4	3.0	1906	Tuckerton, N. J.
32	222079		Ga. s.	Grace B. Garrison	9	8	35.6	11.1	3.5	1922	Fairton, N. J.
33	212175		Ga. s.	Grace M. Cribby	28	15	59.1	13.8	6.3	1914	Thomaston, Me.
34	206869		Ga. s.	Grace M. Denton	18	12	42.3	15.5	6.3	1909	Baldwin, N. Y.
35	201516		Ga. s.	Grace M. Wallace	12	12	45.2	13.5	2.8	1904	Morehead City, N. C.
36	85802		Ga. s.	Grace S. Mackey	16	13	38.7	15.1	4.2	1883	Port Washington, N.Y.
37	215263		Ga. s.	Gracelend	10	7	37.7	11.3	4.0	1917	Emerson, Mich.
38	85441		Ga. s.	Gracie	12	11	38.0	14.0	4.0	1873	Boothbay, Me.
39	85812		Ga. s.	Gracie	7	6	29.6	12.2	3.8	1883	Greenport, N. Y.
40	86107		Ga. s.	Gracie	25	14	58.0	17.7	5.0	1890	St. Michaels, Md.
41	86252		Ga. s.	Gracie	8	8	34.0	11.0	5.3	1893	Brooksville, Me.
42	207925		Ga. s.	Gracie	6	5	44.4	10.8	2.4	1909	Pecan Island, La.
43	212537		Ga. s.	Gracie D.	6	6	34.3	9.1	2.4	1914	Bettie, N. C.
44	85933		Ga. s.	Gracie G.	21	8	57.0	13.5	5.1	1886	Eastport, Me.
45	208076		Ga. s.	Gracie L.	14	12	51.3	12.8	5.0	1911	Georgetown, S. C.
46	223244		Ga. w.	Gracie M.	26	16	60.5	12.9	2.6	1923	Golconda, Ill.
47	80275		Ol. s.	Gracie S.	91	52	83.0	24.7	10.2	1893	San Francisco, Calif.
48	80015		Ga. s.	Gracie and Emily	9	7	33.5	14.4	3.8	1888	Patchogue, N. Y.
49	85404		Ga. s.	Gracie Phillips	18	12	41.0	15.4	6.8	1876	Noank, Conn.
50	224318		Ga. s.	Grady S.	23	13	47.1	16.4	3.8	1924	Valparaiso, Fla.
51	216060		Ga. s.	Grampus	87	83	81.6	22.3	11.1	1886	Noank, Conn.
52	211403		Ol. s.	Granada	11	9	34.5	11.1	4.3	1913	Jacksonville, Fla.
53	224855		Ga. w.	Grand	10	14	54.5	12.0	2.5	1924	Clarington, Ohio
54	212391		Ga. s.	Granda	17	14	38.4	12.3	4.8	1914	Poulsbo, Wash.
55	206509		Ga. s.	Grand Island	5	5	35.0	9.0	4.6	1905	West De Pere, Wis.
56	222420		Ga. s.	Grand Isle II	87	59	76.6	16.9	8.2	1922	St. Louis, Mo.
57	218373		Ol. s.	Grand Marshall	128	70	108.0	23.8	11.2	1919	Essex, Mass.
58	202705		Ga. s.	Grand Rapids	14	10	53.0	13.2	3.9	1905	Holly, Fla.
59	200338		Ga. w.	Grandpa	12	12	42.0	9.0	3.4	1908	Rock Island, Ill.
60	204196		Ga. s.	Grant	14	10	47.2	12.3	4.5	1907	Seattle, Wash.
61	210720		Ga. s.	Grant	8	5	31.5	9.2	4.0	1920	do
62	225204		Ol. s.	Grant	51	42	61.4	16.4	7.8	1925	do
63	222232		Ga. s.	Grant Bethel	8	5	42.0	11.9	2.8	1922	Long Branch, N. J.
64	223325		Ga. s.	Graouk	7	6	32.6	8.6	3.6	1923	Charleston, S. C.
65	222310		Ga. w.	Gravel Boy	26	26	60.4	15.6	3.3	1922	Clarington, Ohio
66	213991		Ga. s.	Gravina	36	25	54.9	15.2	6.2	1916	Tacoma, Wash.
67	219004		Ol. s.	Gravin Point	57	29	70.8	17.1	5.0	1920	Vancouver, Wash.
68	226252		Ga. s.	Gray	23	23	58.3	15.1	3.0	1927	Allena, Pa.
69	212295		Ga. s.	Grayling	23	16	43.5	13.4	5.6	1914	Seattle, Wash.
70	213271		Ga. s.	Grayling	25	11	59.4	12.5	6.7	1915	East Boothbay, Me.
71	224824		Ol. s.	Grayling	36	24	53.4	15.4	6.9	1925	Gig Harbor, Wash.
72	85886		Ga. s.	Grazia Carlo	9	9	42.0	15.2	3.4	1885	Biloxi, Miss.
73	211402		Ga. s.	Great Bridge	26	15	51.8	16.4	4.0	1913	Norfolk, Va.
74	219122		Ga. s.	Great Yarmouth	14	11	37.4	10.2	4.9	1919	Seattle, Wash.
75	210826		Ga. s.	Great Western Power Company No. 4.	10	7	39.4	10.9	4.8	1912	Oakland, Calif.

1 Formerly ga. s. Avalon.

2 Formerly ga. s. W. O. E.

3 Formerly ga. s. Crowley No. 18.

Motor Vessels

337

Line No.	Service	Crew	Horse-power	Name of owner	Home port	Address of owner
1	Fsh.	1	16	William Stratton	Seattle, Wash.	12 West Denny Way.
2	Fsh.	4	65	Buchan & Heinen Packing Co. (Wash.)	Ketchikan, Alaska	Port Armstrong, Alaska.
3	Oys.	1	15	J. H. Forrest, sr.	Newport News, Va.	Jeffs, Va.
4	Frt.	2	8	Stephen Z. Rice	Ellsworth, Me.	Winter Harbor, Me.
5	Frt.	2	15	William Schmidt	Baltimore, Md.	Overlea, Md.
6	Frt.	4	20	Leon N. Neugass	New Orleans, La.	2229 Napoleon Avenue.
7	Frt.	2	32	L. L. Burns	Norfolk, Va.	Crittenden, Va.
8	Mso.	1	25	F. B. Crowell	Juneau, Alaska	Port Althorp, Alaska.
9	Mso.	1	18	Anna I. Tripp	New Haven, Conn.	238 James Street.
10	Pas.	1	20	David T. Norton, jr.	New York, N. Y.	Amltyville, N. Y.
11	Fsh.	1	32	Wm. Pavlov	Sitka, Alaska	
12	Fsh.	1	50	Columbia River Packers Association (Oreg.)	Astoria, Oreg.	252 Front Street.
13	Tow.	5	300	Grace S. S. Co. (Del.)	New York, N. Y.	10 Hanover Square.
14	Fsh.	5	100	William Braeger	Milwaukee, Wis.	762 Delaware Avenue.
15	Pas.	1	15	Joseph A. Chase	Providence, R. I.	Warren, R. I.
16	Fsh.	2	12	Spencer M. Hill	Marquette, Mich.	Albany Island, Mich.
17	Pas.	1	6	Sam Huntley	Memphis, Tenn.	141 North Main Street.
18	Fsh.	1	100	Northern Fisheries (Wash.)	San Francisco, Calif.	141 Clay Street.
19	Tow.	2	40	Metropolitan Life Insurance Co. (N. Y.)	Elizabeth City, N. C.	
20	Fsh.	3	15	Louis De Witt	Milwaukee, Wis.	Big Suamico, Wis.
21	Pas.	2	12	Geo. Waters, jr.	Grand Haven, Mich.	Frankfort, Mich.
22	Fsh.	4	60	Sawyer-Stoll Timber Co. (Mich.)	Marquette, Mich.	Escanaba, Mich.
23	Frt.	2	20	Fred B. Small	Jonesport, Me.	Millbridge, Me.
24	Frt.	1	54	S. H. Frank & Co. (Calif.)	San Francisco, Calif.	416 Battery Street.
25	Fsh.	2	40	St. Clair Brown	Vineyard Haven, Mass.	Edgartown, Mass.
26	Oys.	5	50	Alfred Polhamus	Philadelphia, Pa.	Leesburg, N. J.
27	Fsh.	15	72	Wilfred Bonny	Boston, Mass.	Marshfield, Mass.
28	Frt.	3	9	Robert Witt	Annapolis, Md.	Mayo, Md.
29	Oys.	4	20	Ernest E. Ball	New York, N. Y.	Greenport, N. Y.
30	Mso.	3	50	Louisiana State Board of Health	New Orleans, La.	New Court Building.
31	Frt.	1	8	Harry Cox	Philadelphia, Pa.	Tuckerton, N. J.
32	Fsh.	2	24	Charles W. S. Garrison	do.	Bridgetown, N. J.
33	Frt.	2	40	Consolidated Lobster Co. (Mass.)	Boston, Mass.	280 Northern Avenue.
34	Fsh.	2	32	Roger Carman	New York, N. Y.	Baldwin, N. Y.
35	Fsh.	10	21	W. R. Willis	Beaufort, N. C.	Morehead, N. C.
36	Fsh.	1	24	William H. Verity	New York, N. Y.	Oyster Bay, N. Y.
37	Frt.	2	16	Francis J. Dacy	Duluth, Minn.	503 Builders Exchange.
38	Frt.	1	15	Ralph L. Hall	Rockland, Me.	Stockton Springs, Me.
39	Mso.	1	20	Roy M. Griffing	New York, N. Y.	Shelter Island, N. Y.
40	Oys.	6	30	Caleb T. Davis	Wilmington, Del.	Little Creek, Del.
41	Frt.	1	7	Wilbur R. Young	Rockland, Me.	Camden, Me.
42	Mso.	2	50	Jonas Well	New Orleans, La.	Abbeville, La.
43	Mso.	1	10	Andrew Gillipen	Beaufort, N. C.	Otway, N. C.
44	Frt.	2	22	Holmes Co. (Me.)	Eastport, Me.	Robbinston, Me.
45	Frt.	2	20	G. E. Lachicotte	Georgetown, S. C.	Waverly Mill, S. C.
46	Tow.	2	40	John Martin	Paducah, Ky.	Carrsville, Ky.
47	Plt.	5	142	San Francisco Bar Pilots Benevolent and Protective Association (Calif.)	San Francisco, Calif.	Pier 7.
48	Oys.	1	10	Sidney R. Smith	New York, N. Y.	Greenport, N. Y.
49	Pas.	4	24	Frank Marsh	Newark, N. J.	49 Chester Avenue.
50	Frt.	3	24	J. E. Allen	Pensacola, Fla.	Valparaiso, Fla.
51	Fsh.	5	100	Nassau Fertilizer & Oil Co. (Fla.)	Fernandina, Fla.	
52	Tow.	2	30	C. F. Lytle	Omaha, Nebr.	Stout City, Iowa.
53	Tow.	2	40	G. E. Rader	Pittsburgh, Pa.	Parkersburg, W. Va.
54	Fsh.	3	20	Astoria & Puget Sound Canning Co. (Wash.)	Juneau, Alaska	Excursion Inlet, Alaska.
55	Frt.	1	20	Cleveland Cliffs Iron Co. (W. Va.)	Marquette, Mich.	Munising, Mich.
56	Pas.	5	70	Fred. G. Masset	New Orleans, La.	1724 Erati Street.
57	Fsh.	19	120	J. Manuel Marshall	Gloucester, Mass.	Brown Building.
58	Pas.	2	46	James E. Jerauld	Pensacola, Fla.	1308 North Sixth Avenue.
59	Pas.	1	12	G. A. Buckley	Chicago, Ill.	Joliet, Ill.
60	Fsh.	6	40	Booth Fisheries Co. (Del.)	Seattle, Wash.	Marion Building.
61	Frt.	2	12	Harold Lorantzen	do.	Port Madison, Wash.
62	Fsh.	9	90	Ingolf O. Widsteen	Ketchikan, Alaska	
63	Pas.	2	35	Grant Bethel	Philadelphia, Pa.	1210 Airdrie Street.
64	Tow.	2	36	William Johnson & Co. (S. O.)	Charleston, S. C.	Foot Laurens Street.
65	Tow.	1	60	Ohio River Gravel Co. (W. Va.)	Pittsburgh, Pa.	Parkersburg, W. Va.
66	Fsh.	2	85	Pure Food Fish Co. (Alaska)	Ketchikan, Alaska	
67	Fsh.	5	60	Shepard Point Packing Co. (Wash.)	Seattle, Wash.	Colman Building.
68	Fer.	1	25	Grays Landing Ferry Co. (Pa.)	Pittsburgh, Pa.	700 Union Trust Building.
69	Fsh.	5	40	Tony Christensen	Ketchikan, Alaska	
70	Frt.	2	65	Seacoast Canning Co. (Me.)	Eastport, Me.	Sea Street.
71	Fsh.	8	45	Anton Mladineo	Tacoma, Wash.	2115 North Twenty-eighth Street.
72	Frt.	2	50	Vincent Dimare	Galveston, Tex.	1426 Avenue D.
73	Frt.	1	50	W. M. Coward	Norfolk, Va.	448 New York Avenue.
74	Fsh.	1	25	North Pacific Sea Products Co. (S. Dak.)	Seattle, Wash.	L. C. Smith Building.
75	Pas.	1	30	Great Western Power Co. (Calif.)	San Francisco, Calif.	530 Bush Street.

Motor Vessels

Line No.	Official No.	Signal letters	Rlg	Name of vessel	Tonnage		Register dimensions			When built	Where built
					Gross	Net	Length	Breadth	Depth		
1	212896		Ga. s.	Great Western Power Company No. 5.	10	7	39.2	12.0	4.9	1914	Oakland, Calif.
2	216031		Ga. s.	Grebe	41	14	67.8	16.6	5.7	1918	do.
3	214593		Ol. s.	Greek Girl	15	12	41.2	14.4	3.2	1912	Bay St. Louis, Miss.
4	107700		Ga. s.	Green Dragon	14	10	49.0	10.2	4.1	1901	Port Washington, N. Y.
5	211881		Ga. s.	Green Toad	9	6	30.8	11.5	4.3	1913	Olympia, Wash.
6	220132		El. s.	GRENVILLE KANE	405	268	145.6	37.1	12.7	1926	Camden, N. J.
7	86046		Ga. s.	Gretchen	11	7	42.0	12.0	3.0	1902	Belhaven, N. C.
8	218483		Ga. s.	Gretchen	11	8	37.5	9.5	5.0	1919	Seattle, Wash.
9	202264		Ga. s.	Grey Hound	7	5	35.4	12.0	2.6	1905	Tampa, Fla.
10	207147		Ga. s.	Greyhound	9	6	34.4	11.4	4.8	1902	Saunderstown, R. I.
11	207323		Ga. s.	Greyhound	10	10	65.0	7.0	3.3	1910	Rising Sun, Ind.
12	225705		Ga. w.	Greyhound	73	34	58.0	14.0	3.0	1926	Newport, Ark.
13	212251		Ga. s.	GRINNEL	0	6	38.4	9.5	3.4	1914	Memphis, Tenn.
14	208840		Ga. s.	Griswold	22	16	54.0	13.1	5.0	1911	West Mystic, Conn.
15	86517		Ga. s.	Grit	7	5	38.5	14.4	5.4	1896	Le Tete, New Brunswick.
16	168004		Ga. p.	Gritts Ferry	19	19	65.5	11.8	2.5	1919	Vian, Okla.
17	221209		Ga. s.	Grizzly II	56	38	61.7	17.0	8.0	1921	Seattle, Wash.
18	223213		Ga. s.	Grocery Ark	29	28	40.2	14.3	1.5	1923	do.
19	220147		Ga. s.	Groth	15	10	41.5	10.5	5.3	1920	Poulsbo, Wash.
20	222905		Ga. s.	Grover G	10	10	43.9	13.3	4.4	1923	Amburg, Va.
21	86099		Ga. s.	Grover Cleveland	32	15	60.5	19.4	5.4	1890	Bridgeton, N. J.
22	85040		Ga. s.	Growler	9	8	31.3	14.1	3.4	1886	Bay Shore, N. Y.
23	206598		Ga. s.	Grubstake II	14	9	44.0	12.0	3.0	1909	Seattle, Wash.
24	215666		Ol. s.	Guemes	82	73	48.6	22.8	6.5	1917	Anacortes, Wash.
25	86409		Ga. s.	Guess	14	10	37.4	12.9	5.0	1898	Stratford, Conn.
26	95642		Ga. s.	Guide	54	39	80.0	14.4	4.8	1881	Tottenville, N. Y.
27	204934		Ga. s.	Guide	13	9	37.6	10.3	4.4	1900	San Francisco, Calif.
28	211205		Ga. s.	Guide	15	13	40.9	11.4	4.0	1913	Tacoma, Wash.
29	86427		Ga. s.	Guldford	15	15	44.5	15.3	3.6	1896	Pocomoko City, Md.
30	206027		Ga. s.	Gulon	6	6	33.0	8.8	2.8	1909	Smyrna, N. C.
31	217286		Ga. s.	Gulco	16	12	39.0	11.6	4.4	1918	Madisonville, La.
32	211663		Ga. s.	Gulf	10	10	37.2	10.5	3.3	1913	Beaumont, Tex.
33	225390	MFWP	Ol. s.	GULFCREST	8,952	5,560	460.0	65.3	38.3	1926	Camden, N. J.
34	226315	MGKF	Ol. s.	GULFRIDE	12,510	7,834	525.0	74.3	31.6	1927	Kearny, N. J.
35	226286		Ol. s.	GULFSPRAY	379	197	136.2	27.1	11.2	1927	Chester, Pa.
36	226287		Ol. s.	GULFSprite	379	197	136.2	27.1	11.2	1927	do.
37	219527	LVKW	Ol. s.	GULF OF VENEZUELA	6,629	4,124	425.0	57.2	33.1	1919	Oakland, Calif.
38	213213		Ga. s.	Gull	7	7	30.6	12.2	3.2	1904	Toms River, N. J.
39	85839		Ga. s.	Gurnard	10	8	32.7	14.0	4.5	1883	Brooklyn, N. Y.
40	212259		Ga. s.	Gurnet	70	46	58.6	18.0	6.3	1914	Boothbay Harbor, Me.
41	86217		Ol. s.	Gus Simpson	30	24	55.4	21.2	4.0	1892	Bayou Talla, Miss.
42	86926		Ga. s.	Gussle L	14	10	49.9	12.1	4.0	1902	Fairhaven, Wash.
43	209003		Ga. s.	Gussle M	11	8	39.0	11.1	4.3	1911	San Francisco, Calif.
44	220435		Ga. s.	Guy Junior	50	34	58.6	16.5	5.6	1927	Houghton, Wash.
45	206450		Ga. s.	Gwa-go-II	12	11	36.8	10.4	4.0	1903	West De Pere, Wis.
46	203834		Ga. s.	Gwendolyn	15	10	44.7	10.3	4.8	1903	Vallejo, Calif.
47	86210		Ol. s.	Gyda	25	12	64.8	12.7	6.1	1892	Boston, Mass.
48	211151		Ga. s.	Gyda Else	67	26	74.2	17.5	7.6	1913	Milton, Del.
49	218184		Ga. s.	Gypsy	9	7	33.8	7.5	3.4	1919	Seattle, Wash.
50	220498		Ga. s.	Gypsy	12	8	44.6	10.2	4.4	1904	Arundel Cove, Md.
51	222363		Ga. s.	Gypsy	11	9	33.0	8.0	2.4	1922	Scow Bay, Alaska
52	223769		Ga. s.	Gypsy	8	6	34.2	9.5	3.4	1924	St. James, Mich.
53	224616		Ga. s.	Gypsy	11	10	40.3	8.0	2.2	1925	Newport, Ark.
54	96571		Ga. s.	H. Eppinger	96	71	80.0	27.5	6.2	1901	San Francisco, Calif.
55	209479		Ga. s.	H. B. D.	14	13	39.0	9.8	4.5	1908	Little Sunnico, Wis.
56	216805		Ga. s.	H. W. D.	12	9	37.2	12.3	3.0	1915	Montegut, La.
57	213176		Ga. s.	H. W. S. W.	7	6	25.5	8.2	3.1	1914	Green Bay, Wis.
58	224078		Ga. s.	H. P.	8	6	33.8	11.1	2.6	1923	Houtma, Ia.
59	221914		Ga. s.	H. F. 1	9	8	37.5	10.3	3.7	1918	Sea Isle City, N. J.
60	221915		Ga. s.	H. F. 2	9	8	37.5	10.3	3.7	1918	do.
61	221916		Ga. s.	H. F. 3	6	6	34.0	9.6	3.5	1912	Long Branch, N. J.
62	223347		Ga. s.	H. & H.	10	7	36.7	10.6	5.1	1923	Tacoma, Wash.
63	225393		Ga. w.	H. & R.	20	17	62.0	16.0	2.8	1926	New Haven, Mo.
64	226189		Ga. s.	H. & C. No. 2	11	8	36.2	9.3	3.0	1926	Hawesville, Ky.
65	225446		Ga. w.	H. & C. Ferry	42	27	64.7	26.0	3.6	1926	do.
66	96393		Ga. s.	H. Lindsay	17	10	36.7	14.5	6.2	1897	Chelsea, Mass.
67	225978		Ga. s.	H. Waterhill	22	19	41.5	12.0	4.7	1926	Manitowoc, Wis.
68	207824		Ga. s.	H. A. Deery	24	17	48.6	16.4	4.2	1910	Charleston, S. C.
69	212967		Ga. s.	H. A. Johnson	11	7	31.0	12.2	5.7	1915	Swans Island, Me.
70	221421		Ga. s.	H. A. Kimball	52	52	64.0	19.8	3.4	1921	Arkansas City, Ark.
71	207890		Ga. s.	H. B. Burger, jr.	14	14	46.0	11.0	4.8	1910	Manitowoc, Wis.

1 Formerly ga. s. Chintoc.

2 Formerly ga. s. { a Augusta.
b Green Dragon.
c U. S. Navy Green Dragon.

3 Formerly ga. s. Molde.

4 Formerly British sloop Mary Ann Alice.

5 Formerly ga. s. Hessie.

6 Formerly st. s. Miskianza.

Line No.	Service	Crew	Horse-power	Name of owner	Home port	Address of owner
1	Pas.	1	30	Great Western Power Co. (Calif.)	San Francisco, Calif.	530 Bush Street.
2	Fsh.	3	110	Alaska Packers Association (Calif.)	do.	111 California Street.
3	Fsh.	4	42	Chas. R. Gibson	Corpus Christi, Tex.	620 Water Street.
4	Pas.	3	75	Bergie L. Kauffman	Philadelphia, Pa.	Collingswood, N. J.
5	Frt.	1	14	James Draham	Tacoma, Wash.	Olympia, Wash.
6	Fer.	6	b 700	Electric Ferries (N. J.)	New York, N. Y.	Jersey City, N. J.
7	Frt.	2	20	North Carolina Fisheries Commission Board (N. C.)	Manteo, N. C.	
8	Fsh.	3	20	Nordby Supply Co. (Wash.)	Seattle, Wash.	1300 Western Avenue
9	Msc.	4	18	City of Key West	Key West, Fla.	703 Eaton Street.
10	Fsh.	1	18	Axel Kohler	Providence, R. I.	44 Seymour Street.
11	Pas.	1	90	J. W. Whitlock & Co.	Evansville, Ind.	Rising Sun, Ind.
12	Tow.	6	60	P. A. Hall	Memphis, Tenn.	Newport, Ark.
13	Tow.	1	24	Columbia Package Co. (Tenn.)	do.	Mallory Branch, Tenn.
14	Pas.	2	90	Griswold Co. (Conn.)	New London, Conn.	294 State Street.
15	Frt.	2	8	John R. Holmes	Eastport, Me.	Madison Street.
16	Pas.	1	20	W. W. Gritts	St. Louis, Mo.	Vean, Okla.
17	Fsh.	2	100	F. Nordland	Seattle, Wash.	2858 West Fifty-eighth Street.
18	Msc.	1	20	August Jeper	do.	4125 Burns Avenue NW.
19	Fsh.	3	20	Ole Simpson	Astoria, Oreg.	Knappa, Oreg.
20	Oys.	3	24	Rufus Crockett	Reedville, Va.	Tangier, Va.
21	Oys.	10	36	Christian Johnson	Philadelphia, Pa.	Greenwich, N. J.
22	Fsh.	1	18	Harrison B. Watts	New York, N. Y.	Bay Shore, N. Y.
23	Fsh.	1	20	F. A. J. Gallwas	Juneau, Alaska	Douglas, Alaska.
24	Fer.	3	65	W. H. Beasner	Seattle, Wash.	Anacortes, Wash.
25	Frt.	2	18	Standard Oyster Co.	Bridgeport, Conn.	South Norwalk, Conn.
26	Tow.	4	100	Harry Fozzard	Jacksonville, Fla.	Box 1621.
27	Tow.	1	50	Harry Levy	San Francisco, Calif.	Oakland, Calif.
28	Fsh.	6	20	Hilden Inlet Canning Co. (Alaska)	Juneau, Alaska	Hood Bay, Alaska.
29	Frt.	1	22	W. E. Gilliam	Norfolk, Va.	Carrollton, Va.
30	Msc.	1	10	L. V. Willis	Beaufort, N. C.	
31	Tow.	2	30	Cuyamel Fruit Co. (La.)	New Orleans, La.	Masonic Temple.
32	Frt.	3	22	Gulf Refining Co. (La.)	do.	Mooringsport, La.
33	Tnk.	42	64,000	do.	Port Arthur, Tex.	Do.
34	Tnk.	35	64,200	Gulf Refining Co. (Tex.)	do.	West Port Arthur, Tex.
35	Tnk.	12	400	do.	do.	Do.
36	Tnk.	7	400	do.	do.	Do.
37	Tnk.	37	63,000	do.	do.	Do.
38	Pas.	2	12	Howard C. Miller	Philadelphia, Pa.	Barnegat, N. J.
39	Pas.	3	28	Walter H. Bullock	New York, N. Y.	76 Pierrepont Street (B.).
40	Frt.	2	175	Casco Bay Line (Me.)	Portland, Me.	Customhouse Wharf.
41	Fer.	3	45	Leonard Waguespack	New Orleans, La.	Vacherie, La.
42	Msc.	2	22	William Berger	Wrangell, Alaska	
43	Pas.	1	40	Hirum Backer	San Francisco, Calif.	351 Valencia Street.
44	Fsh.	9	100	Libby, McNeill & Libby (Me.)	Seattle, Wash.	88 Hamlin Street.
45	Fsh.	3	16	Frank F. Seidl	Milwaukee, Wis.	Menominee, Wis.
46	Frt.	1	45	O. A. Lauritzen	San Francisco, Calif.	Antioch, Calif.
47	Fsh.	5	45	Laurence Schiulla	Boston, Mass.	351 North Street.
48	Fsh.	8	75	Gusta Johannesen	New York, N. Y.	717 Third Avenue (B.).
49	Fsh.	1	16	Frank Chappell	Seattle, Wash.	908 Thirty-fourth Avenue.
50	Pas.	2	40	Paul Brommer	Philadelphia, Pa.	2345 North Sixth Street.
51	Msc.	2	20	Petersburg By-Products Co.	Wrangell, Alaska	Scow Bay, Alaska.
52	Fsh.	3	30	Willfred O'Brien	Grand Haven, Mich.	St. James, Mich.
53	Pas.	1	24	M. P. Housand	Memphis, Tenn.	Newport, Ark.
54	Frt.	2	90	Erikson Navigation Co. (Calif.)	San Francisco, Calif.	Pier 5.
55	Frt.	2	15	State of Wisconsin	Milwaukee, Wis.	Madison, Wis.
56	Frt.	2	20	Henry Defelice	New Orleans, La.	Cut Off, La.
57	Msc.	2	12	Grelling Bros. Co. (Wis.)	Milwaukee, Wis.	924 McDonald Street.
58	Fsh.	2	18	Houma Packing Co. (La.)	New Orleans, La.	Houma, La.
59	Fsh.	4	20	Lewis S. Chester	Philadelphia, Pa.	Sea Isle City, N. J.
60	Fsh.	6	20	Taylor Bros. Fish Co.	do.	Wildwood, N. J.
61	Fsh.	6	18	Union Fish Co. (N. J.)	do.	Anglesea, N. J.
62	Fsh.	1	10	W. H. Smith	Tacoma, Wash.	Puyallup, Wash.
63	Pas.	1	15	Edward F. Schwentker	St. Louis, Mo.	New Haven, Mo.
64	Pas.	2	12	J. W. Pate	Louisville, Ky.	Hawesville, Ky.
65	Fer.	6	60	O. D. Mattingly	do.	Do.
66	Pas.	3	50	H. W. Hawes	Boston, Mass.	Mattapan, Mass.
67	Fsh.	4	b 50	Carl Jacobi	Chicago, Ill.	Michigan City, Ind.
68	Frt.	3	25	Chatham Oyster Co. (Inc.) (Ga.)	Beaufort, S. C.	
69	Frt.	1	25	N. F. Trefethen Co.	Portland, Me.	37 Customhouse Wharf.
70	Pas.	1	50	Henrietta A. Kimball	Memphis, Tenn.	Arkansas City, Ark.
71	Pas.	2	40	Central Dredging Co. (Ohio)	Cleveland, Ohio	Union Trust Building.

1 Formerly ga. s. { a Sussex.
 b U. S. Navy Sussex.
 c Sussex.

Line No.	Official No.	Signal letters	Rig	Name of vessel	Tonnage		Register dimensions			When built	Where built
					Gross	Net	Length	Breadth	Depth		
					Feet			Feet			
1	207216		Ga. s.	H. B. Jones	43	33	56.2	14.0	6.5	1910	Seattle, Wash.
2	225597		Ol. s.	H. C. Drewler	54	37	59.8	20.0	6.6	1926	Amburg, Va.
3	220744		Ga. w.	H. C. Givan	13	13	58.0	18.0	2.4	1920	Clarksville, Tenn.
4	209154		Ga. s.	H. C. Lowery	8	5	42.1	10.4	3.2	1911	Tilghmans, Md.
5	223045		Ga. w.	H. C. Milnor	9	9	46.4	11.6	2.4	1919	Knoxville, Tenn.
6	90485		Ga. s.	H. C. Price	11	10	37.4	15.8	4.0	1900	Patchogue, N. Y.
7	224551		Ga. s.	H. C. Townsend	137	94	126.3	18.0	9.3	1882	Glasgow, Scotland
8	96007		Ga. s.	H. F. Hilderbrandt	5	5	28.7	12.9	3.3	1887	Patchogue, N. Y.
9	95895		Ga. s.	H. F. Lanford	10	9	53.0	14.3	3.2	1886	Somerset County, Md.
10	217008		Ga. s.	H. F. Rogers	45	23	62.0	18.3	5.3	1918	Deep Creek, Va.
11	203332		Ga. s.	H. J. Davis	45	32	65.6	17.6	4.6	1908	Sebewaing, Mich.
12	95927		Ga. s.	H. L. Tall	10	9	51.0	13.0	3.6	1887	Somerset County, Md.
13	214192		Ga. w.	H. N. Sherburne	111	90	112.2	28.0	4.0	1916	Plaquemine, La.
14	221025		Ga. s.	H. P. Spreg	8	7	37.6	10.4	2.5	1921	Davis, N. C.
15	218334	LRQJ	Ol. s.	H. R. Humphreys	212	76	126.1	20.7	9.7	1919	Weems, Va.
16	222748		Ol. s.	H. S. HENNING	35	24	60.0	15.0	4.5	1923	Grafton, Ill.
17	90193		Ga. s.	H. S. Morgan	17	8	52.0	16.0	4.4	1921	Rockhall, Md.
18	221701	MDGP	Ol. s.	H. T. HARPER	3,803	2,300	329.9	46.2	25.7	1921	Oakland, Calif.
19	211457		Ol. s.	H. W. Carter	30	20	62.0	11.4	5.6	1913	Oshkosh, Wis.
20	220014		Ol. s.	Haakon	77	52	70.8	18.1	8.0	1920	Seattle, Wash.
21	90537		Ga. s.	Haddle Blanch	15	12	46.4	14.2	3.9	1901	Southport, N. C.
22	205967		Ga. s.	Haloyon	32	22	64.5	15.4	5.9	1908	Dockton, Wash.
23	213490		Ga. s.	Haloyon	18	12	48.2	14.5	5.8	1915	Sausalito, Calif.
24	224104		Ga. s.	Haloyon	10	9	34.4	11.5	3.7	1921	Kanal, Alaska
25	208104		Ga. s.	Halifax	21	20	43.5	13.1	3.0	1910	Daytona, Fla.
26	90450		Ga. s.	Halka	10	10	34.0	11.8	5.7	1899	Cushing, Me.
27	208237		Ga. s.	Halley's	12	8	38.0	10.7	4.0	1910	Wrangell, Alaska
28	220544		Ga. s.	Halvoake	40	20	65.4	19.7	4.8	1920	Orient, N. Y.
29	221259		Ol. s.	Hamer	18	12	47.3	15.0	4.9	1919	Arverne, N. Y.
30	218573		Ga. s.	Hamilton	15	12	40.5	10.5	2.4	1919	Atlantic, N. C.
31	11879		Ga. s.	Hamlet	26	25	49.0	17.5	4.8	1867	Bellport, N. Y.
32	203494		Ga. s.	Hammlt L. Robbins	48	27	71.7	22.0	5.1	1906	Salisbury, Md.
33	211583		Ga. s.	Hammond	10	7	37.3	11.5	3.6	1913	Astoria, Ore.
34	157490		Ga. s.	Hampton	55	43	72.2	20.6	5.6	1897	Pocomoke City, Md.
35	200327		Ga. s.	Hampton	28	21	55.4	16.8	4.6	1903	Stratford, Conn.
36	207080		Ga. s.	Hanna	17	11	41.7	12.5	5.6	1910	Seattle, Wash.
37	90008		Ga. s.	Hannah B.	6	5	25.5	12.5	4.0	1883	Hyannis, Mass.
38	208772		Ga. s.	Hannah B.	8	6	27.9	8.3	3.3	1903	Northport, Mich.
39	224477		Ga. s.	Hannah B.	8	5	31.9	10.7	4.7	1925	Mystic, Conn.
40	220757		Ga. s.	Hannah C.	9	6	33.0	11.4	4.1	1920	Brooklyn, N. Y.
41	208411		Ol. s.	Hannah H.	67	50	82.2	25.3	5.4	1911	Greenport, N. Y.
42	90162		Ga. s.	Hannah Mulford	18	9	44.4	16.4	5.0	1892	Dividing Creek, N. J.
43	213056		Ga. s.	Happy	17	12	40.3	12.6	5.6	1915	Seattle, Wash.
44	202660		Ga. s.	Happy Days	18	14	46.0	14.8	3.7	1905	Croton, N. Y.
45	202244		Ga. s.	Happy Home	14	9	42.5	14.0	3.6	1905	Raber, Mich.
46	225590		Ga. s.	Happy Hours	10	8	36.0	11.9	3.9	1926	Lindenhurst, N. Y.
47	222483		Ga. s.	Happy Jack	14	13	48.3	9.7	4.0	1917	Essington, Pa.
48	223939		Ga. s.	Happy Valley	13	10	42.5	13.3	3.0	1924	Beaufort, N. C.
49	213209		Ga. s.	Haralda	19	17	40.0	12.4	5.0	1915	Seattle, Wash.
50	224969		Ol. s.	Harbor	62	28	74.8	18.8	8.2	1925	Oakland, Calif.
51	204176		Ga. s.	Harder	12	8	36.2	10.9	3.6	1907	Ballard, Wash.
52	221214		Ga. s.	Harding	28	19	48.1	13.8	6.7	1921	Seattle, Wash.
53	222402		Ga. s.	Hardly Able	8	6	30.8	7.0	2.5	1922	Louisville, Ky.
54	214752		Ga. s.	Harlowe	28	20	54.0	16.0	4.0	1917	North Harlowe, N. C.
55	201633		Ga. s.	Harmanson	10	9	40.0	17.0	3.9	1904	Pocomoke City, Md.
56	221250		Ga. s.	Harmony	24	15	51.6	13.2	6.8	1921	Friendship, Me.
57	220231		Ga. s.	Harmony	16	11	56.0	11.4	4.9	1927	Throggs Neck, N. Y.
58	226551		Ol. s.	Harmony	54	37	62.0	16.6	7.8	1927	Oig Harbor, Wash.
59	201926		Ga. s.	Harold	13	8	40.3	13.6	5.3	1905	East Machias, Me.
60	203769		Ga. s.	Harold	36	12	56.5	16.3	6.0	1906	Atlantic City, N. J.
61	212868		Ga. s.	Harold	18	12	38.9	12.3	5.5	1914	Tacoma, Wash.
62	217475		Ga. s.	Harold	7	5	32.0	8.9	3.9	1919	Seattle, Wash.
63	224545		Ga. s.	Harold	20	9	49.3	13.2	4.0	1925	Deltaville, Va.
64	225503		Ga. s.	Harold	9	6	30.6	9.4	5.0	1926	Tacoma, Wash.
65	213785		Ga. s.	Harold A	22	15	40.0	11.0	4.0	1910	Marine City, Mich.
66	220120		Ol. s.	Harold A	56	38	67.0	17.5	7.1	1927	Seattle, Wash.
67	204450		Ga. s.	Harold B	8	6	34.3	9.4	3.3	1902	Ludington, Mich.
68	226147		Ga. s.	Harold J	26	17	48.1	13.5	6.0	1926	Seattle, Wash.
69	90081		Ga. s.	Harold K	8	7	33.0	13.1	3.7	1889	Patchogue, N. Y.
70	209111		Ga. s.	Harold K	13	7	41.7	12.6	4.5	1911	Lubec, Me.
71	223558		Ga. s.	Harold L	12	11	34.9	11.9	5.1	1924	Mystic, Conn.
72	224870		Ga. s.	Harold S	7	6	34.4	9.3	3.4	1925	Bowers, Del.
73	213518		Ga. s.	Harold V	17	12	43.0	11.8	4.3	1915	Huntsport, Mich.
74	202923		Ga. s.	Harp	14	10	43.9	13.3	3.2	1906	Bridgeport, Conn.
75	221637		Ga. s.	Harpoon	24	20	41.0	15.8	6.0	1921	Fairhaven, Mass.

¹ Formerly (a) British st. y. Sylvia.
(b) U. S. Navy st. s. Sylvia.

² Formerly ga. s. Rebecca McLain.
³ Formerly schooner Dixie.

Line No.	Service	Crew	Horse-power	Name of owner	Home port	Address of owner
1	Fsh.	4	85	Alaska Consolidated Canneries (Del.)	Ketchikan, Alaska	
2	Fsh.	2	45	Howard S. Drewer	Crisfield, Md.	South Somerset Avenue.
3	Fer.	1	10	Dickson and Cheatham Counties	Nashville, Tenn.	
4	Oys.	2	15	Selma A. French	Baltimore, Md.	1805 East Lombard Street.
5	Tow.	2	20	H. C. Milnor	Chattanooga, Tenn.	Knoxville, Tenn.
6	Frt.	2	21	C. C. Galbraith	New York, N. Y.	117 West Street.
7	Frt.	3	240	W. J. Townsend	Baltimore, Md.	Foot Block Street.
8	Oys.	1	14	William Stone	New York, N. Y.	Riverhead, N. Y.
9	Frt.	5	11	W. M. Evans	Crisfield, Md.	Tylerton, Md.
10	Frt.	2	45	John A. Guy	do	Ewell, Md.
11	Frt.	5	40	Michael Anderson	Milwaukee, Wis.	Sawyer, Wis.
12	Frt.	2	20	James Shriver	Baltimore, Md.	Grasonville, Md.
13	Frt.	9	75	Oliver F. Bradford	New Orleans, La.	1223 St. Mary Street.
14	Frt.	1	18	Joseph F. Styron	Beaufort, N. C.	Davis, N. C.
15	Fsh.	37	300	Bellows & Squires Co. (Va.)	Reedville, Va.	Ocran, Va.
16	Tow.	1	100	J. J. Hennen	St. Louis, Mo.	Belcher Hotel.
17	Frt.	2	60	James King	Baltimore, Md.	1639 Olifftview Avenue.
18	Tnk.	23	b 2, 00	Standard Oil Co. of California (Calif.)	San Francisco, Calif.	225 Bush Street.
19	Tow.	8	135	Cook & Brown Lime Co. (Wis.)	Milwaukee, Wis.	Oshkosh, Wis.
20	Fsh.	8	100	Port Walter Herring & Packing Co. (Alaska)	Juneau, Alaska	Port Walter, Alaska.
21	Fsh.	3	12	Chatham Oyster Co. (Ga.)	Beaufort, S. C.	
22	Fsh.	2	75	Alaska Sanitary Packing Co.	Seattle, Wash.	627 Colman Building.
23	Tow.	1	25	E. V. Rideout	San Francisco, Calif.	Pier 19.
24	Fsh.	1	12	M. C. Knudsen	Seward, Alaska	Seldovia, Alaska.
25	Frt.	2	20	Douglas R. Trevor	Key West, Fla.	625 Simonton Street.
26	Cod.	1	5	Calvin H. Wallace	Rockland, Me.	Port Clyde, Me.
27	Frt.	2	21	George Keeser	Unalaska, Alaska	U. S. S. Gold Star.
28	Msc.	9	60	Lucius H. Hallock	New York, N. Y.	Orient, N. Y.
29	Msc.	2	100	W. H. Gabagan (N. Y.)	do	147 Remsen Street. (B.)
30	Frt.	2	16	Mark L. Lupton	New Bern, N. C.	188 Middle Street.
31	Frt.	1	15	Mary A. Tlef.	Bridgeport, Conn.	East Portchester, Conn.
32	Oys.	6	60	Frank T. Stowman	Philadelphia, Pa.	Port Norris, N. J.
33	Frt.	1	50	Hammond Lumber Co. (Del.)	Astoria, Oreg.	Gasco Building.
34	Frt.	15	60	Southport Fish-Scrap & Oil Co.	Wilmington, N. C.	Southport, N. C.
35	Oys.	4	30	Ernest E. Ball	New York, N. Y.	Greenport, N. Y.
36	Fsh.	6	35	H. E. Husby	Seattle, Wash.	Keyport, Wash.
37	Fsh.	1	10	Stephen F. Noy	Newport, R. I.	30 Chapel Street.
38	Fsh.	2	12	B. Peter Anderson	Grand Haven, Mich.	Northport, Mich.
39	Fsh.	2	26	Aubrey S. Dunn	Newport, R. I.	Block Island, R. I.
40	Pas.	1	50	Rogers Island Estates (N. Y.)	New York, N. Y.	576 Atlantic Avenue.
41	Frt.	2	70	Raymond Rhodes	do	Islip, N. Y.
42	Oys.	4	24	James Muncey	Wilmington, Del.	Little Creek, Del.
43	Fsh.	4	20	Andrew Gjerde	Petersburg, Alaska	
44	Frt.	3	36	G. W. Shokes	Charleston, S. C.	McClellanville, S. C.
45	Pas.	2	22	Robert Shanabe	Marquette, Mich.	Baie de Wasal, Mich.
46	Pas.	1	40	Frank Mewcall	New York, N. Y.	Lindenhurst, N. Y.
47	Frt.	2	18	Chas. A. Ferguson	Baltimore, Md.	North East, Md.
48	Fsh.	1	30	C. P. Dey	Beaufort, N. C.	
49	Fsh.	7	20	Booth Fisheries Co. (Del.)	Seattle, Wash.	Marlon Building.
50	Tow.	2	b 360	Harbor Tug & Barge Co. (Calif.)	San Francisco, Calif.	Mission Street Wharf.
51	Fsh.	2	25	Erick Ness	Petersburg, Alaska	
52	Fsh.	5	40	John Klabo	Seattle, Wash.	1123 Sixth Avenue.
53	Pas.	2	10	W. W. Buffington	Louisville, Ky.	1121 Fulton Street.
54	Frt.	2	48	Harlowe Transportation Co.	New Bern, N. C.	North Harlowe, N. C.
55	Frt.	1	15	W. T. Colona, sr.	Cape Charles, Va.	Bridgetown, Va.
56	Pas.	4	42	Rhode Island Marine Transportation Co. (R. I.)	Newport, R. I.	165 South Water Street.
57	Pas.	3	80	Conrad Muetze	New York, N. Y.	Throggs Neck, N. Y.
58	Fsh.	8	90	Joe Cloud	Tacoma, Wash.	Gig Harbor, Wash.
59	Frt.	2	38	Melvin A. Simmons	Rockland, Me.	Medomak, Me.
60	Fsh.	6	45	Curtis Hilton	Philadelphia, Pa.	Atlantic City, N. J.
61	Fsh.	3	20	Nakat Packing Corporation (N. Y.)	Ketchikan, Alaska	
62	Fsh.	3	20	William Kalb	Seattle, Wash.	1292 Westlake Avenue N.
63	Msc.	1	50	J. A. Rowe	Norfolk, Va.	Gwynn, Va.
64	Fsh.	2	21	Alden Boat Co. (Wash.)	Seward, Alaska	Drier Bay, Alaska.
65	Msc.	2	40	Chicago Ship Building Co. (Ill.)	Chicago, Ill.	One hundred and first Street and Calumet River.
66	Fsh.	8	120	Elling Arentsen	Ketchikan, Alaska	Port Walter, Alaska.
67	Fsh.	2	20	Andrew Borg	Grand Haven, Mich.	Ludington, Mich.
68	Fsh.	2	40	H. L. Johnson	Seattle, Wash.	Nordland, Wash.
69	Msc.	1	15	Daniel Collins	New York, N. Y.	Sayville, N. Y.
70	Frt.	2	24	Harry Kelly	Eastport, Me.	Lubec, Me.
71	Fsh.	1	22	Harold B. Lawry	Newport, R. I.	Block Island, R. I.
72	Pas.	1	21	Elwood Spayd	Wilmington, Del.	Bowers, Del.
73	Fsh.	3	24	William Derosia	Grand Haven, Mich.	Cheboygan, Mich.
74	Pas.	3	42	Carl Julius Walter	New York, N. Y.	868 Dawson Street.
75	Frt.	1	35	Edgar J. Whitfield	New Bedford, Mass.	Fairhaven, Mass.

* Formerly ga. s. Edw. F. Leeds.

Line No.	Official No.	Signal letters	Rig	Name of vessel	Tonnage		Register dimensions			When built	Where built
					Gross	Net	Length	Breadth	Depth		
					Feet			Feet			
1	96629		Ga. s.	Harriet	16	12	38.0	14.0	5.4	1902	Millford, Del.
2	200753		Ga. s.	Harriet	9	6	29.6	13.2	4.0	1904	Noank, Conn.
3	217685		Ga. s.	Harriett	10	7	42.3	10.3	4.2	1919	Collington, N. C.
4	96011		Ga. s.	Harriet C.	10	7	32.0	12.7	4.3	1889	Keyport, N. J.
5	216171		Ga. s.	Harriette B. K.	31	29	57.5	16.5	4.8	1918	Sturgeon Bay, Wis.
6	207504		Ga. s.	Harrigan	7	5	31.0	9.0	3.0	1910	La Conner, Wash.
7	96608		Ga. s.	Harrington	14	10	46.8	11.3	4.2	1902	Warrenton, Ore.
8	95995		Ga. s.	Harris Brothers	69	37	59.0	16.7	3.7	1889	Key West, Fla.
9	96437		Ga. s.	Harry	10	7	42.0	10.9	4.9	1899	West Seattle, Wash.
10	224045		Ga. s.	Harry	9	6	35.8	9.8	3.5	1920	Norfolk, Va.
11	207555		Ga. s.	Harry B., Jr.	14	10	41.1	14.0	4.3	1910	Croton on Hudson, N. Y.
12	220859		Ga. w.	Harry E. Mc.	12	10	34.9	10.0	2.2	1920	Clarendon, Ark.
13	208085		Ga. w.	Harry H.	10	10	52.5	10.8	3.1	1910	Tyrone, Ky.
14	211023		Ga. s.	Harry H.	24	21	51.0	17.2	4.6	1913	Patchogue, N. Y.
15	212503		Ga. s.	Harry H.	8	7	29.4	9.0	4.1	1903	Manitowoc, Wis.
16	225769		Ga. s.	Harry H. II	32	22	59.5	16.5	5.8		Unknown
17	221153		Ga. s.	Harry L.	14	9	56.0	13.0	2.2	1920	West Palm Beach, Fla.
18	201494		Ga. s.	Harry P.	9	7	41.0	14.3	3.0	1904	Siddell, La.
19	96211		Ga. s.	Harry and Charlie	15	7	42.0	16.2	4.7	1893	Leesburg, N. Y.
20	211490		Ol. s.	Harry and Thelma	19	10	43.8	16.0	4.9	1913	Thomaston, Me.
21	96213		Ga. s.	Harry and Willie	14	8	39.6	15.7	4.0	1893	Leesburg, N. J.
22	96581		Ga. s.	Harry Ford	9	8	41.0	15.7	4.4	1901	Crisfield, Md.
23	221573		Ga. s.	Harry McGinnis	12	5	40.6	12.0	5.8	1921	Marinette, Wis.
24	213257		Ga. w.	Harry Rakke	9	9	44.9	16.9	2.0	1915	Point Pleasant, W. Va.
25	220703		Ga. s.	HARRY WRIGHT	13	9	47.9	11.5	3.6	1911	Buffalo, N. Y.
26	95721		Ga. s.	Harry C. Brown	18	11	58.6	15.8	4.4	1882	Crisfield, Md.
27	216463		Ga. s.	Hart	8	5	28.8	8.7	4.3	1918	Kirkland, Wash.
28	223071	MFKS	Ol. s.	HARTFORD SOCONY	1,199	753	252.9	40.1	12.8	1924	Camden, N. J.
29	96139	KLBM	Ol. s.	Harvard	113	72	95.4	23.6	10.4	1891	Essex, Mass.
30	107575		Ga. s.	Harvest	23	21	46.5	11.0	5.4	1900	South Boston, Mass.
31	208358		Ga. s.	HARVESTER	106	105	82.0	24.0	5.6	1910	Manitowoc, Wis.
32	215289		Ga. s.	Harvester	20	15	39.9	12.6	5.7	1917	Tacoma, Wash.
33	223470		Ga. p.	HARVEY	88	88	92.0	20.8	4.3	1923	Nashville, Tenn.
34	206428		Ga. s.	Harvey A.	11	7	36.0	11.6	5.8	1909	Friendship, Me.
35	200915		Ga. s.	Harvey E.	9	8	34.2	9.1	3.1	1904	Bellingham, Wash.
36	208142		Ga. s.	Harvey G.	14	2	35.6	10.6	4.0	1903	Manitowoc, Wis.
37	221949		Ol. s.	Harvey L.	18	14	45.5	14.0	4.1	1922	Sandusky, Ohio.
38	207945		Ga. s.	Hasel C.	9	7	43.0	14.0	3.6	1910	Enoch, Va.
39	96231		Ga. s.	Hattie	9	6	36.9	9.3	4.8	1893	Bridgeport, Conn.
40	207846		Ga. s.	Hattie	6	5	32.0	8.0	2.6	1909	Georgetown, S. C.
41	208383		Ga. s.	Hattie B.	19	13	58.5	13.5	4.0	1911	Cowart, Va.
42	218106		Ga. s.	Hattie B.	7	6	31.9	8.7	4.1	1919	Seattle, Wash.
43	204600		Ga. s.	Hattie C.	8	7	32.0	12.0	3.0	1901	Somers Point, N. J.
44	96360		Ga. s.	Hattie L.	11	9	37.6	13.0	3.0	1895	Cape May, N. J.
45	221581		Ga. s.	Hattie M.	9	7	31.9	10.4	4.5	1921	Newport, R. I.
46	96438		Ga. s.	Hattie T.	14	9	44.7	14.8	4.7	1899	Greenport, N. Y.
47	205996		Ga. s.	Hattie Mo.	10	6	46.0	8.4	3.0	1908	Franklin, La.
48	96594		Ga. s.	Hattie Creef.	24	17	55.3	18.4	3.3	1901	Roanoke Island, N. C.
49	96382		Ga. s.	Hattie Lloyd	11	11	48.0	16.0	3.5	1897	White Haven, Md.
50	96297		Ga. s.	Hattie Loring	55	46	64.7	20.0	7.5	1895	Gouldsboro, Me.
51	95947		Ga. s.	Hattie B. Robbins	19	10	47.4	16.7	4.3	1888	Port Norris, N. J.
52	95102		Ga. s.	Hattie E. Hall	10	9	34.0	13.8	4.3	1871	Groton, Conn.
53	96351		Ga. s.	Hattie E. Lawry	12	9	36.0	12.6	6.0	1896	Friendship, Me.
54	224414		Ol. s.	Havana	61	41	66.4	19.1	7.8	1925	Seattle, Wash.
55	224456	MFRQ	El. s.	HAWAIIAN STANDARD	1,217	663	210.0	36.1	14.3	1925	San Francisco, Calif.
56	216339		Ga. s.	Hawk	8	5	31.0	9.8	4.7	1918	Poulsbo, Wash.
57	223911		Ol. s.	Hawk	43	22	65.4	17.7	7.9	1924	Los Angeles, Calif.
58	213033		Ga. s.	Hawkeye	10	10	36.2	9.9	3.4	1915	Burlington, Iowa
59	96196		Ga. s.	Hazel	10	9	59.6	16.7	2.0	1892	Tlithmans Island, Md.
60	96615		Ga. s.	HAZEL	8	6	50.0	8.9	4.7	1902	Memphis, Tenn.
61	96630		Ga. s.	Hazel	12	6	44.0	12.0	3.7	1902	Wildwood, N. J.
62	130196		Ga. s.	Hazel	9	5	39.7	13.0	3.6	1881	New Orleans, La.
63	201831		Ga. s.	Hazel	12	8	41.0	12.1	4.3	1905	Astoria, Ore.
64	202680		Ga. s.	Hazel	16	13	47.6	12.0	2.8	1905	Elizabeth City, N. C.
65	204404		Ga. w.	Hazel	13	13	59.0	16.6	2.1	1907	Ironton, Ohio
66	208514		Ga. s.	Hazel	14	6	40.0	11.0	5.2	1911	Seattle, Wash.
67	215014		Ga. s.	Hazel	10	7	39.0	12.2	3.9	1917	Petersburg, Alaska
68	226695		Ga. s.	Hazel	9	8	33.4	9.4	2.3	1927	Atlantic, N. C.
69	96238		Ga. s.	Hazel B.	9	9	30.2	13.0	4.8	1893	Westport, Me.
70	210696		Ga. s.	Hazel B.	14	10	41.4	11.5	4.8	1912	Chicago, Ill.
71	214262		Ga. s.	Hazel B. No. 2	135	86	88.2	23.8	2.0	1916	Anchorage, Alaska

† Formerly ga. s. Service.
 ‡ Formerly U. S. Navy ga. s. 6664.
 § Reltable.
 ¶ Formerly ga. s. {b} Vukcan III.

† Formerly U. S. Engineer Corps ga. s. Shell Drake.
 ‡ Formerly ga. s. Arline.
 § Formerly {a} ga. s. Hattie Loring.
 ¶ Formerly {b} British schooner Hattie Loring.

Line No.	Service	Crew	Horse-power	Name of owner	Home port	Address of owner
1	Frt.	1	20	W. H. Wake	Cape Charles, Va.	Amburg, Va.
2	Fsh.	1	12	Carlo Christensen	New York, N. Y.	Astoria, N. Y.
3	Frt.	1	50	Virginia Iron Works (Va.)	Norfolk, Va.	
4	Msc.	2	24	Henry J. Veigt	New York, N. Y.	Union Port, N. Y.
5	Frt.	5	40	A. D. Shawl	Grand Haven, Mich.	Cheboygan, Mich.
6	Fsh.	3	12	Peter Mahle	Seattle, Wash.	Stanwood, Wash.
7	Fsh.	1	35	Pillar Rock Packing Co. (Wash.)	Astoria, Wash.	Dahlia, Wash.
8	Fsh.	3	45	H. R. Dreggors	Tampa, Fla.	Punta Gorda, Fla.
9	Pas.	1	18	Van H. Fisk	Ketchikan, Alaska	
10	Pas.	2	25	John Schmitt	Philadelphia, Pa.	2914 East Venango Street.
11	Frt.	4	50	Thomas Ahlquist	New York, N. Y.	1473 East Ninety-second Street (B.)
12	Pas.	1	15	Owne Packet Co. (Ark.)	Memphis, Tenn.	Newport, Ark.
13	Tow.	2	20	H. W. Hart	Louisville, Ky.	Covington, Ky.
14	Frt.	4	70	Raymond Concrete Pile Co. (N. J.)	New York, N. Y.	140 Cedar Street.
15	Msc.	2	30	Edward E. Gillen Towing Co. (Wis.)	Milwaukee, Wis.	288 East Water Street.
16	Tow.	3	125	Robert M. Hawthorne	New York, N. Y.	Jersey City, N. J.
17	Frt.	1	30	Orlon G. Briant	Miami, Fla.	Moore Haven, Fla.
18	Frt.	2	20	Las Conchas (La.)	New Orleans, La.	800 Union Indemnity Building.
19	Oys.	5	18	Steelman R. Lee	Philadelphia, Pa.	Leesburg, N. J.
20	Fsh.	4	24	Manual P. Silva	Provincetown, Mass.	121 Bradford Street.
21	Oys.	3	8	Martin Iseman	Philadelphia, Pa.	Bivalve, N. J.
22	Frt.	2	22	J. A. Johnson	Norfolk, Va.	219 West Sixteenth Street.
23	Msc.	1	60	Great Lakes Dredge & Dock Co. (N. J.)	Chicago, Ill.	104 South Michigan Avenue.
24	Frt.	1	15	Frankfort Elevator Coal Co. (Ky.)	Louisville, Ky.	Frankfort, Ky.
25	Msc.	1	35	Harry S. Wright	Buffalo, N. Y.	14 Elk Street.
26	Oys.	2	20	Smithfield, Newport News & Norfolk S. S. Co. (Va.)	Norfolk, Va.	Smithfield, Va.
27	Fsh.	3	35	George W. Young	Seattle, Wash.	1900 Fifteenth Avenue.
28	Tnk.	11	b 700	Standard Transportation Co. (Del.)	New York, N. Y.	25 Broadway.
29	Fsh.	14	b 72	Lawrence Torregvoisa	Gloucester, Mass.	163 Main Street.
30	Pas.	2	40	Halsey Chase	Providence, R. I.	Bristol, R. I.
31	Msc.	7	100	Twin Ports Marine Construction Co. (Wis.)	Duluth, Minn.	Superior, Wis.
32	Fsh.	5	30	Iver Johnson	Seattle, Wash.	Poulsbo, Wash.
33	Tow.	4	240	T. L. Herbert & Son (Tenn.)	Nashville, Tenn.	174 Third Avenue.
34	Frt.	1	21	Walter F. Trefethen	Jonesport, Me.	
35	Tow.	1	30	W. C. G. Fisher	Seattle, Wash.	1611 Eighth Avenue N.
36	Fsh.	1	24	Henry E. Anderson	Marquette, Wis.	Munising, Mich.
37	Fsh.	1	50	Adam Lapp	Sandusky, Ohio	
38	Frt.	2	2	Bert Kellum	Reedville, Va.	Weems, Va.
39	Frt.	1	34	Grant B. Rackett	Bridgeport, Conn.	176 Stratford Avenue.
40	Tow.	1	16	Conway Lumber Co. (S. C.)	Georgetown, S. C.	Conway, S. C.
41	Frt.	2	37	H. P. McNeal	Reedville, Va.	Fairport, Va.
42	Fsh.	1	20	W. A. Willsey	Tacoma, Wash.	2414 North Mason Avenue.
43	Frt.	1	20	Stilwell Clark	Philadelphia, Pa.	Ocean City, N. J.
44	Pas.	2	25	Clinton Johnson	do.	Wildwood, N. J.
45	Fsh.	1	16	John E. Littlefield	Newport, R. I.	New Shoreham, R. I.
46	Fsh.	3	30	Edward Reiter	New York, N. Y.	Greenport, N. Y.
47	Tow.	2	28	Steve McCloy	New Orleans, La.	Plaquemine, La.
48	Pas.	3	45	Globe Fish Co. (N. O.)	Elizabeth City, N. O.	11 North Road Street.
49	Frt.	3	25	Frederick K. Lankford, Jr.	Annapolis, Md.	Solomons, Md.
50	Frt.	2	32	North Lubec Manufacturing & Canning Co. (Me.)	Eastport, Me.	North Lubec, Me.
51	Oys.	5	20	Isaac M. Burris	Wilmington, Del.	Little Creek, Del.
52	Frt.	1	15	Edmund T. Rackett	New York, N. Y.	East Marion, N. Y.
53	Fsh.	3	24	Charles W. Fernstrom	do.	545 Seventy-sixth Street (B.)
54	Fsh.	11	110	Fred J. Sorensen	Seattle, Wash.	515 Pontius Avenue.
55	Tnk.	18	a 600	Standard Oil Co. of California (Calif.)	San Francisco, Calif.	225 Bush Street.
56	Fsh.	1	16	John Johnson	Seattle, Wash.	2325 West Fifty-sixth Street.
57	Fsh.	3	110	Andrew Xitco	Los Angeles, Calif.	San Pedro, Calif.
58	Pas.	2	40	Mississippi Sand & Gravel Co. (Iowa)	Des Moines, Iowa	Burlington, Iowa.
59	Frt.	4	8	H. A. Baker	Baltimore, Md.	1031 William Street.
60	Pas.	1	40	Patton Tully Transportation Co. (Tenn.)	Memphis, Tenn.	
61	Fsh.	6	16	W. A. Rhea	Charleston, S. C.	105 Cannon Street.
62	Frt.	2	25	W. H. Foster	New Orleans, La.	St. a la Hache, La.
63	Fsh.	1	40	Columbia River Packers Assn. (Oreg.)	Astoria, Oreg.	252 Front Street.
64	Frt.	2	20	Aubrey L. Smith	Norfolk, Va.	223 West York Street.
65	Tow.	2	25	Alexander Lewis	Louisville, Ky.	Catlettsburg, Ky.
66	Msc.	1	25	Marie Halvorsen	Seattle, Wash.	Seabeck, Wash.
67	Fsh.	2	25	Jacob Gjoen	Ketchikan, Alaska	
68	Frt.	2	16	Elmer Salter	Beaufort, N. C.	Stacy, N. C.
69	Frt.	2	14	Abner J. Harris	Portland, Me.	188 Commercial Street.
70	Msc.	2	40	Raymond J. Kleefisch	Chicago, Ill.	7512 Merrill Avenue.
71	Pas.	10	180	S. C. Barrington	Wrangell, Alaska	

¹ Formerly ga. s. New Palermo.

² Formerly ga. s. Emma N.

Motor Vessels

Line No.	Official No.	Signal letters	Rlg	Name of vessel	Tonnage		Register dimensions			When built	Where built		
					Gross	Net	Length	Breadth	Depth				
					<i>Feet</i>			<i>Feet</i>			<i>Feet</i>		
1	215503		Ga. s.	Hazel B. No. 3	14	10	62.0	13.1	1.8	1917	Wrangell, Alaska		
2	218593		Ga. s.	Hazel B. No. 4	14	12	64.2	19.3	1.7	1919	do		
3	208793		Ga. s.	Hazel C	6	6	24.6	8.1	3.0	1906	West De Pere, Wis.		
4	224734		Ga. s.	Hazel C	28	23	55.3	16.5	6.6	1925	Millville, Fla.		
5	207360		Ga. s.	Hazel H	11	8	38.0	11.0	4.6	1910	Ashtabula Harbor, Ohio		
6	218272		Ga. s.	Hazel H	29	24	51.8	13.6	6.3	1919	Seattle, Wash.		
7	216813		Ga. s.	Hazel I	7	5	32.2	9.1	3.6	1918	do		
8	215369		Ol. s.	Hazel L	11	7	42.8	10.0	4.2	1917	San Francisco, Calif.		
9	220382		Ga. s.	Hazel S	20	17	42.0	14.0	5.4	1920	Pybus Bay, Alaska		
10	222662		Ol. s.	Hazel S	27	17	56.4	15.6	5.7	1922	Rockport, Mass.		
11	206178		Ga. s.	Hazel & Helen	10	6	34.9	10.4	2.4	1909	Astoria, Oreg.		
12	96430		Ga. s.	Hazel Estelle	13	13	59.6	13.5	2.3	1895	New Orleans, La.		
13	208940		Ga. s.	Hazel Jeanette	17	16	36.0	10.7	4.2	1910	Sturgeon Bay, Wis.		
14	96690		Ga. s.	Hazel Leah	31	19	64.6	16.4	6.1	1903	Lubec, Me.		
15	96599		Ga. s.	Hazel May	8	6	40.2	12.6	4.0	1901	Willis Wharf, Va.		
16	210409		Ga. s.	Hazel Robb	60	34	67.4	16.4	5.8	1912	Ketchikan, Alaska		
17	96620		Ga. s.	Hazel D. Moore	14	10	41.0	13.0	4.6	1902	Atlantic City, N. J.		
18	220426		Ol. s.	Hazel M. Jackson	41	26	62.8	16.4	7.9	1920	Thomaston, Me.		
19	107847		Ol. s.	Healy-Tibbitts	47	15	70.0	18.0	8.0	1903	San Francisco, Calif.		
20	210829		Ol. s.	Healy-Tibbitts No. 3	18	12	48.8	14.7	5.2	1912	Oakland, Calif.		
21	215789		Ga. s.	Healy-Tibbitts No. 4	14	10	42.4	11.8	5.8	1917	San Francisco, Calif.		
22	211344		Ga. s.	Hecla	7	6	28.2	9.2	4.2	1913	Ketchikan, Alaska		
23	223176		Ga. s.	Hecla	53	36	59.3	23.3	6.9	1923	Brookhaven, N. Y.		
24	95925		Ga. s.	Hector	5	5	26.5	10.3	4.0	1887	Ellsworth, Me.		
25	96049		Ga. s.	Hector	6	6	29.5	11.8	4.4	1888	Bristol, Me.		
26	208883		Ga. s.	Hecla Maru	22	13	58.0	14.3	5.3	1911	Honolulu, Hawaii		
27	222711		Ga. s.	Helmle M.	10	6	37.7	12.0	3.6	1923	Isle of Hope, Ga.		
28	91834		Ga. s.	Helen	12	8	35.0	13.0	5.0	1886	Brooklyn, N. Y.		
29	91892		Ga. s.	Helen	27	13	51.5	17.8	5.0	1888	Leesburg, N. J.		
30	96173		Ga. s.	Helen	12	10	32.5	13.0	5.2	1880	East Boston, Mass.		
31	96306		Ga. s.	Helen	62	28	64.7	24.5	4.9	1895	San Francisco, Calif.		
32	96671		Ga. s.	Helen	11	7	42.7	12.4	3.1	1903	St. Petersburg, Fla.		
33	201763		Ol. s.	Helen	52	32	68.6	15.6	7.0	1905	Wallisville, Tex.		
34	202068		Ga. s.	Helen	10	7	39.0	10.3	3.8	1905	Ballard, Wash.		
35	203725		Ga. s.	Helen	12	11	38.0	14.0	4.3	1906	Somers Point, N. J.		
36	206190		Ga. s.	Helen	9	8	30.8	13.6	4.5	1909	Edgartown, Mass.		
37	207727		Ga. s.	Helen	18	15	38.2	12.6	5.2	1910	Osterville, Mass.		
38	207804		Ga. s.	Helen	10	7	39.5	12.5	5.0	1910	Oakland, Calif.		
39	210630		Ga. s.	Helen	6	5	29.2	9.3	3.2	1911	Little Suamico, Wis.		
40	210929		Ga. s.	Helen	20	6	54.6	13.2	5.9	1910	Honolulu, Hawaii		
41	211006		Ga. s.	Helen	8	5	39.4	8.0	2.7	1913	Carrsville, Ky.		
42	211852		Ga. s.	Helen	12	6	40.5	12.7	4.0	1913	Floral Bluff, Fla.		
43	213457		Ga. s.	Helen	8	5	32.5	9.4	6.0	1914	Oakland, Calif.		
44	218376		Ga. s.	Helen	7	6	33.0	11.6	3.0	1912	Brooklyn, N. Y.		
45	219015		Ga. w.	Helen	15	12	50.0	10.0	2.1	1919	Lenoir City, Tenn.		
46	220340		Ga. s.	Helen	7	6	33.1	9.2	3.4	1919	Juneau, Alaska		
47	220869		Ga. s.	Helen	9	6	36.7	10.6	4.7	1910	Mariners Harbor, N. Y.		
48	223393		Ga. s.	Helen	8	5	40.5	7.5	2.4		Fishers Landing, N. Y.		
49	224281		Ga. s.	Helen	10	6	36.1	9.8	3.9	1916	Philadelphia, Pa.		
50	224696		Ol. s.	Helen	8	5	37.4	9.0	4.0	1909	Brooklyn, N. Y.		
51	225158		Ol. s.	Helen	18	12	51.7	12.4	4.4	1901	Galveston, Tex.		
52	215890		Ga. s.	Helen II	8	7	26.3	10.4	2.8	1917	Arlington, Fla.		
53	219719		Ga. s.	Helen A	12	8	33.4	10.9	5.8	1920	Tacoma, Wash.		
54	201491		Ga. s.	Helen Avetta	19	13	48.8	13.0	3.9	1904	Crisfield, Md.		
55	206434		Ga. s.	Helen B	19	14	49.0	12.0	5.0	1909	St. Joseph, Mich.		
56	209965		Ga. s.	Helen B	10	7	38.0	9.3	3.5	1909	Grand Bay, Ala.		
57	209397		Ga. s.	Helen B	11	11	30.7	9.4	3.6	1905	Manitowoc, Wis.		
58	214184		Ga. s.	Helen B	7	6	28.2	11.0	3.1	1909	Patchogue, N. Y.		
59	225204		Ga. s.	Helen B	13	10	42.0	12.2	4.0	1925	Brooklyn, N. Y.		
60	208941		Ga. s.	Helen C	6	6	24.4	7.8	3.2	1907	Washington Harbor, Wis.		
61	218891		Ol. w.	Helen C	65	43	84.0	16.0	3.6	1919	Rochester, Pa.		
62	222702		Ga. s.	Helen C	9	6	37.7	11.1	2.9	1910	North East, Md.		
63	225381		Ol. s.	Helen Clyde	14	9	42.5	12.0	3.6	1926	Arlington, Fla.		
64	210320		Ga. s.	Helen D	9	8	34.4	10.4	4.7	1918	Seattle, Wash.		
65	223618		Ga. s.	Helen D	7	5	33.8	9.3	4.1	1924	do		
66	216243		Ga. s.	Helen F	9	6	33.6	9.4	4.0	1918	Juneau, Alaska		
67	222791		Ga. s.	Helen Ferlito	17	6	45.8	13.0	4.5	1918	Ipswich, Mass.		
68	211240		Ga. s.	Helen H	19	12	40.0	12.0	4.6	1913	Keyport, Wash.		
69	215084		Ga. s.	Helen H	17	14	39.0	12.3	4.7	1917	Winslow, Wash.		
70	215906		Ga. s.	Helen J	19	13	45.0	14.0	3.9	1917	Shakan, Alaska		
71	224767		Ga. s.	Helen J	11	7	30.0	10.0	3.0	1925	Ketchikan, Alaska		
72	226514		Ga. s.	Helen L	9	6	34.7	10.0	4.9	1927	Noank, Conn.		
73	207984		Ga. s.	Helen Louise	7	6	37.2	12.7	3.0	1910	Landonville, Md.		
74	204208		Ga. w.	Helen M	12	9	64.5	12.0	2.2	1907	Portland, Ohio		
75	223151		Ga. s.	Helen M	10	8	36.0	10.2	4.1	1923	New Gretna, N. J.		

¹ Formerly ga. s. Ada Warren.
² Formerly st. s. Major Ulrich.

³ Formerly schooner Melvina Condif.
⁴ Formerly schooner Henrietta M.

Motor Vessels

Line No.	Service	Crew	Horse-power	Name of owner	Home port	Address of owner
1	Pas.	2	95	S. C. Barrington	Wrangell, Alaska	
2	Pas.	3	90	do	do	
3	Fsh.	3	6	Telesphor Coel	Milwaukee, Wis.	Green Bay, Wis.
4	Fsh.	7	30	St. Andrews Bay Lumber Co. (Del.)	Pensacola, Fla.	Millville, Fla.
5	Fsh.	2	36	Fred Avery	Cleveland, Ohio	Lorain, Ohio.
6	Fsh.	5	40	Charles G. Anderson	Petersburg, Alaska	
7	Fsh.	2	15	Elmer Perkins	Ketchikan, Alaska	
8	Frt.	8	60	Gussie I. Miller	San Francisco, Calif.	620 Battery Street.
9	Fsh.	2	30	Frank Shorty	Juneau, Alaska	Pybus Bay, Alaska.
10	Fsh.	4	45	Peter Schaper	New York, N. Y.	West Sayville, N. Y.
11	Frt.	1	38	Miller Sands Fishing Co. (Wash.)	Astoria, Oreg.	Altoona, Wash.
12	Frt.	2	20	John D. Headley	New Orleans, La.	
13	Fsh.	3	24	Charles Melotte	Milwaukee, Wis.	Green Bay, Wis.
14	Frt.	2	42	S. B. Stuart	Eastport, Me.	Lubec, Me.
15	Oys.	2	18	A. L. Tarr	Cape Charles, Va.	Chincoteague, Va.
16	Fsh.	8	80	Nakat Packing Corporation (N. Y.)	Ketchikan, Alaska	
17	Fsh.	4	45	Hans O. A. Anderson	Philadelphia, Pa.	Helsleville, N. J.
18	Fsh.	7	45	Robert J. Jackson	Vineyard Haven, Mass.	Edgartown, Mass.
19	Tow.	2	250	Healy Tibbitts Construction Co. (Calif.)	San Francisco, Calif.	9 Main Street.
20	Tow.	1	110	do	do	Do.
21	Tow.	1	50	do	do	Do.
22	Fsh.	2	16	Adolph Thomsen	Sitka, Alaska	
23	Frt.	3	60	Vacuum Oil Co. (N. Y.)	New York, N. Y.	61 Broadway.
24	Fsh.	2	6	Warren A. Bray	Belfast, Me.	Deer Isle, Me.
25	Fsh.	2	16	Daniel Hall	Bar Harbor, Me.	Stonington, Me.
26	Frt.	2	30	Anna Dorothea McCarthy	Honolulu, Hawaii	
27	Msc.	2	35	C. R. Brady	Savannah, Ga.	Isle of Hope, Ga.
28	Tow.	1	45	Estate of Geo. W. Gormley	Philadelphia, Pa.	6508 Lincoln Drive.
29	Oys.	6	50	Harry Hagerty	Wilmington, Del.	Little Creek, Del.
30	Pas.	3	30	Fred Gottfried Kruchinsky	New York, N. Y.	236 Harway Avenue (B.).
31	Frt.	1	50	Roy J. Osborn	San Francisco, Calif.	Oakland, Calif.
32	Fsh.	1	32	Hibbs Fish Co. (Fla.)	Tampa, Fla.	St. Petersburg, Fla.
33	Tow.	4	200	W. D. Haden Co. (Tex.)	Galveston, Tex.	American Nat'l Ins. Bldg.
34	Fsh.	1	12	R. P. Walsh	Ketchikan, Alaska	Wards Cove, Alaska.
35	Pas.	2	12	Charles E. O. Steelman	Philadelphia, Pa.	Somers Point, N. J.
36	Fsh.	2	16	Stephen I. Gardiner	Providence, R. I.	Warwick, R. I.
37	Frt.	2	20	Castine Bay Co.	Belfast, Me.	Castine, Me.
38	Tow.	1	65	W. P. Fuller & Co. (Calif.)	San Francisco, Calif.	301 Mission Street.
39	Fsh.	3	15	John Kernin	Milwaukee, Wis.	Green Bay, Wis.
40	Tow.	1	100	Young Brothers (Hawaii)	Honolulu, Hawaii	Pier 12.
41	Pas.	2	16	J. J. Harman	Paducah, Ky.	Carrsville, Ky.
42	Pas.	1	28	George E. Adams	Beaufort, S. O.	Bellinger, S. O.
43	Ten.	1	30	Standard American Dredging Co. (N. J.)	Galveston, Tex.	Guaranty Building.
44	Msc.	2	12	James Kelly	New York, N. Y.	107 Avenue H (B.).
45	Tow.	2	15	J. E. Foster	Chattanooga, Tenn.	Lenoir City, Tenn.
46	Fsh.	1	16	L. F. Morris	Juneau, Alaska	
47	Frt.	2	32	Ellsworth L. Ryder	New York, N. Y.	Bridgehampton, N. Y.
48	Pas.	1	40	John Robbins	Cape Vincent, N. Y.	Fishers Landing, N. Y.
49	Fsh.	1	12	George Strigh	Philadelphia, Pa.	Estelville, N. J.
50	Tow.	2	54	P. A. Petersen	Charleston, S. C.	86 Church Street.
51	Pas.	1	100	Galveston Dry Dock & Construction Co. (Tex.)	Galveston, Tex.	Guaranty Building.
52	Pas.	1	10	A. O. Macey	Jacksonville, Fla.	Arlington, Fla.
53	Fsh.	2	20	Richard Apsch	Ketchikan, Alaska	
54	Frt.	2	30	Archle C. Marshall	Cambridge, Md.	Thomas, Md.
55	Frt.	3	30	Arthur C. Berk	Milwaukee, Wis.	Kenosha, Wis.
56	Fsh.	3	30	Charley Bates	Mobile, Ala.	Grand Bay, Ala.
57	Fsh.	2	14	Cornelius Clafin	Milwaukee, Wis.	Brussels, Wis.
58	Fsh.	3	20	Margarita Lo Blondo	New York, N. Y.	116 Bay Fiftieth Street (B).
59	Fsh.	3	40	Samuel Deidiger	do	76 Clinton Street.
60	Fsh.	2	8	William Sawdo	Milwaukee, Wis.	Brussels, Wis.
61	Tow.	2	90	W. T. Gray	Pittsburgh, Pa.	Midland, Pa.
62	Frt.	1	15	Phineas Chambers	Baltimore, Md.	North East, Md.
63	Tow.	2	60	Lewis & Randolph	Miami, Fla.	West Palm Beach, Fla.
64	Fsh.	3	18	Chas. T. Pratt	Seattle, Wash.	
65	Fsh.	1	16	Herman Dobers	do	Anacortes, Wash.
66	Msc.	1	16	Donald G. Milnes	Juneau, Alaska	
67	Fsh.	7	36	Anthony Ferlito	Boston, Mass.	15 Pitts Street.
68	Fsh.	5	20	George T. Myers	Juneau, Alaska	Chatham, Alaska.
69	Fsh.	1	12	Nakat Packing Corporation (N. Y.)	Ketchikan, Alaska	
70	Fsh.	2	35	Charles S. Johnson	Wrangell, Alaska	Shakan, Alaska.
71	Fsh.	1	35	John A. Nyman	Ketchikan, Alaska	
72	Fsh.	1	35	DeWitt N. Lawson	New York, N. Y.	Montauk, N. Y.
73	Oys.	3	12	John Strong	Baltimore, Md.	669 Portland Street.
74	Tow.	2	25	Charles Cox	Evansville, Ind.	Madison, Ind.
75	Pas.	1	35	Albert L. Hillman	Philadelphia, Pa.	New Gretna, N. J.

* Formerly U. S. Navy ga. s. 2427.
 * Formerly U. S. Navy st. s. 875.

† Formerly st. w. Peenem.

Motor Vessels

Line No.	Official No.	Signal letters	Rig	Name of vessel	Tonnage		Register dimensions			When built	Where built
					Gross	Net	Length	Breadth	Depth		
					Feet						
1	225476		Ol. s.	Helen M.	74	40	81.2	20.5	8.5	1926	Damariscotta, Me.
2	225085		Ga. s.	Helen Mar.	15	12	42.8	10.7	3.7		Unknown
3	207926		Ga. s.	Helen Marie	10	7	30.2	10.7	3.2	1904	Ocean View, Del.
4	212624		Ga. s.	Helen Marion	10	9	39.3	12.7	3.4	1888	Patchogue, N. Y.
5	217185		Ga. s.	Helen May	10	8	41.1	9.4	3.5	1890	Sheldonsville, Mass.
6	208535		Ga. s.	Helen McColl	36	17	65.7	16.5	6.6	1911	East Boothbay, Me.
7	93181		Ga. s.	Helen McGovern	13	12	43.5	14.3	4.0	1901	Rockaway Beach, N. Y.
8	96563		Ga. s.	Helen Payne	14	9	38.2	12.7	3.8	1901	South Bend, Wash.
9	20438		Ga. s.	Helen Peterson	32	14	60.0	19.0	5.4	1873	Dorchester, N. J.
10	213007		Ga. s.	Helen Rose	8	8	38.0	11.8	3.2	1914	Alexandria, Va.
11	200771		Ga. s.	Helen S.	21	12	45.0	10.3	5.0	1904	Atlantic City, N. J.
12	203921		Ga. s.	Helen S.	10	8	36.2	8.7	4.2	1907	Yesler, Wash.
13	96364		Ol. s.	Helen Scott	11	7	47.2	9.9	3.6	1898	Warronton, Oreg.
14	96647		Ga. s.	Helen Stanley	27	17	60.4	17.1	4.5	1902	Huntington, N. Y.
15	208930		Ga. s.	Helen T.	32	21	51.4	15.2	5.5	1911	Decatur, Wash.
16	224852		Ga. s.	Helen T.	6	5	34.2	9.1	3.1	1925	Bowers, Del.
17	207262		Ga. s.	Helen Taft	6	5	43.2	10.5	3.0	1902	Back Creek, Va.
18	220840		Ga. s.	Helen W.	27	18	57.6	15.7	5.3	1920	Fairfield, Md.
19	225098		Ol. s.	Helen Wilder	18	7	49.5	13.2	5.3	1928	Antioch, Calif.
20	96520		Ga. s.	Helen Windsor	18	18	61.2	16.9	4.5	1900	Oriole, Md.
21	96665		Ga. s.	Helen Young	22	7	40.0	16.0	4.6	1902	Cappahosic, Va.
22	202909		Ga. s.	Helen Z.	12	9	36.5	10.4	4.3	1906	Ballard, Wash.
23	224177		Ga. s.	Helen B. H.	12	10	36.3	13.4	4.1	1924	Camden, N. J.
24	216753		Ga. s.	Helen C. Hanlon	17	11	44.9	13.0	5.4	1918	Oakland, Calif.
25	216757		Ga. s.	Helen C. Steele	129	73	104.6	22.3	6.5	1918	Elkton, Md.
26	213525		Ga. s.	Helen F. Eaton	14	11	49.0	14.5	4.2	1915	Deer Isle, Me.
27	203603		Ga. s.	Helen G. Justice	28	20	57.6	19.0	5.0	1906	Pocomoke City, Md.
28	211904		Ga. s.	Helen May Schoch	34	15	61.7	20.5	5.2	1914	Greenwich Piers, N. J.
29	96638		Ol. s.	Helena	86	40	110.0	17.2	10.4	1902	South Brewer, Me.
30	209079		Ga. s.	Helena	11	8	36.3	10.0	3.8	1908	Fall River, Mass.
31	219165		Ga. s.	Helena	8	7	26.0	8.8	3.4	1912	Little Suamico, Wis.
32	219630		Ga. s.	Helena	7	6	25.6	9.8	2.7	1909	Port Orchard, Wash.
33	96304		Ga. s.	Helene	33	30	55.6	17.2	6.3	1895	Toms River, N. J.
34	96344		Ga. s.	Helene	5	5	30.5	12.4	3.2	1889	Middle Haddam, Conn.
35	223290		Ga. s.	Helene	15	10	45.2	12.9	3.5	1923	Vermilion, Ohio.
36	225939		Ga. s.	Helene	11	7	44.4	11.5	2.6	1926	Mapleton, Oreg.
37	219885		Ol. s.	Helene M.	14	11	38.5	12.5	5.8	1920	Friendship, Me.
38	211601		Ol. s.	Helgeland	82	56	76.0	18.2	8.4	1913	Seattle, Wash.
39	210800		Ga. s.	Hellen	8	5	40.6	9.7	3.0	1912	Greenville, Miss.
40	225528		Ga. s.	Hellen O.	21	17	43.2	13.8	5.4	1926	Pensacola, Fla.
41	223876		Ga. s.	Helma (composite)	19	13	58.0	13.0	7.4	1893	Fairlie, Scotland
42	209762		Ol. s.	Helmar	31	11	56.1	15.2	4.3	1912	Pinewood, Fla.
43	222196		Ga. s.	Helmi H.	16	7	39.8	13.2	5.0	1922	Anglesea, N. J.
44	95910		Ga. s.	Helyn	6	5	29.7	14.7	3.0	1887	Patchogue, N. Y.
45	96492		Ga. s.	Helys	35	24	60.0	14.7	6.0	1900	Bridgeport, Conn.
46	205222		Ga. s.	Hemmie	13	9	38.6	11.7	3.9	1908	Tacoma, Wash.
47	209926		Ga. p.	HENDERSON	82	82	120.0	25.0	3.6	1912	Dubuque, Iowa
48	213996		Ga. s.	Henkessel	9	6	37.1	9.2	4.3	1914	Baltimore, Md.
49	96533		Ga. s.	Henrietta	12	8	35.5	13.5	4.5	1900	Brooklyn, N. Y.
50	206435		Ga. s.	Henrietta	13	8	33.0	11.1	3.6	1911	Seattle, Wash.
51	213148		Ga. s.	Henrietta	99	62	89.0	22.1	10.9	1915	Essex, Mass.
52	218344		Ga. s.	Henrietta	12	10	36.6	13.5	3.0		Unknown
53	224130		Ga. s.	Henrietta	16	8	42.6	14.8	5.2	1924	Wildwood, N. J.
54	220493		Ga. s.	Henrietta	9	6	32.7	10.7	4.1	1927	Beach Haven, N. J.
55	96378		Ga. s.	Henrietta Corbin	10	10	45.0	14.5	3.4	1897	Pocomoke City, Md.
56	223003		Ol. s.	Henrietta Frances	102	69	90.3	22.0	7.9	1923	do.
57	225011		Ga. s.	Henrietta Hearn	12	8	51.4	11.8	3.4	1925	Wingate, Md.
58	210678		Ga. w.	Henry B.	12	10	55.4	10.0	3.0	1912	Rumsey, Ky.
59	218997		Ga. s.	Henry B.	8	7	29.0	9.5	3.9	1918	Green Bay, Wis.
60	95697		Ol. s.	Henry J.	42	26	63.0	18.6	6.2	1882	Norwalk, Conn.
61	213232		Ol. s.	Henry J.	19	7	48.3	12.2	4.3	1915	Astoria, Oreg.
62	220112		Ga. s.	Henry J.	28	23	45.5	13.1	6.1	1920	Seattle, Wash.
63	200609		Ga. s.	Henry M.	17	9	49.4	17.2	3.6	1903	Biloxi, Miss.
64	212618		Ga. s.	Henry W.	11	7	42.6	12.0	3.2	1914	New Orleans, La.
65	218517		Ga. s.	Henry Boy	11	8	37.3	11.5	3.4	1919	Tighman, Md.
66	11449		Ga. s.	Henry Clay	11	7	41.0	13.3	3.0	1867	Port Richmond, N. Y.
67	222181		Ol. s.	Henry Ford	155	90	122.1	26.0	12.0	1922	Essex, Mass.
68	223980		Ol. s.	HENRY FORD II	8,877	7,074	597.5	62.2	27.8	1924	Lorain, Ohio.
69	207450		Ga. s.	Henry Ludlow	41	36	61.2	16.0	4.6	1910	Babylon, N. Y.
70	80089		Ol. s.	Henry Maurer	80	68	83.5	27.1	5.4	1883	St. Michaels, Md.
71	205207		Ga. s.	Henry Warren	11	10	36.0	13.0	3.4	1908	Touisset, Mass.
72	209682		Ol. s.	Henry P. Williams	74	65	85.9	21.5	10.0	1912	Chelsea, Mass.
73	96387		Ga. s.	Henry S. Robbins	16	11	41.7	16.0	4.4	1897	Greenwich, N. J.
74	205238		Ga. s.	Henry S. Rogers	16	9	35.9	14.4	4.6	1907	Wareham, Mass.

¹ Formerly ga. s. Mabel Holland.

² Formerly schooner Philip Ford.

³ Formerly ga. s. Star of the Sea.

⁴ Formerly British schooner-yacht Zinita.

Line No.	Service	Crew	Horse-power	Name of owner	Home port	Address of owner
1	Fsh.	12	120	Sea Coast Fisheries Co. (Me.)	Bath, Me.	Wiscasset, Me.
2	Pas.	2	40	Clarence E. Wilbert	Philadelphia, Pa.	Riverside, N. J.
3	Oys.	2	10	Robert D. Morgan	Wilmington, Del.	Milford, Del.
4	Oys.	1	25	Elmer Murdock	New York, N. Y.	Sayville, N. Y.
5	Pas.	1	22	Boston Seamen's Friend Society (Mass.)	Vinyard Haven, Mass.	
6	Frt.	2	65	Seacoast Cannling Co. (Me.)	Eastport, Me.	Sea Street.
7	Frt.	2	37	Bridgeport Dredge and Dock Co. (Conn.)	Bridgeport, Conn.	1024 Main Street.
8	Fsh.	1	20	F. O. Barnes	Wrangell, Alaska	Lake Bay, Alaska.
9	Oys.	9	36	Christian J. Peterson	Philadelphia, Pa.	Bridgeton, N. J.
10	Oys.	2	22	Charles J. Devine	Alexandria, Va.	
11	Fsh.	1	10	George Van Horn	Philadelphia, Pa.	Allentown, N. J.
12	Fsh.	1	22	Karl Alfred Johnson	Seattle, Wash.	Bellingham, Wash.
13	Pas.	1	18	Geo. L. Govro	Portland, Oreg.	St. Helens, Oreg.
14	Frt.	1	50	Greenport Oyster Co. (N. Y.)	New York, N. Y.	Glenwood Landing, N. Y.
15	Fsh.	3	50	Libby, McNeill & Libby (Me.)	Seattle, Wash.	465 California Street.
16	Fsh.	1	16	John W. Triblitt	Wilmington, Del.	Bowers, Del.
17	Frt.	1	14	Wm. J. Adams	Crisfield, Md.	North First Street.
18	Tow.	3	100	Arundel Corporation (Md.)	Baltimore, Md.	Pier 2, Pratt Street.
19	Tow.	1	135	Margaret A. Wilder	San Francisco, Calif.	Third and Channel Streets.
20	Frt.	1	18	J. W. Messick	Newport News, Va.	Messick, Va.
21	Mso.	3	50	J. S. Darling & Son	do.	Hampton, Va.
22	Fsh.	1	20	Astoria & Puget Sound Packing Co. (Wash.)	Juneau, Alaska	Excursion Inlet, Alaska.
23	Fsh.	1	9	Bernard Hauserman	Philadelphia, Pa.	Atlantic City, N. J.
24	Tow.	1	45	Crowley Launch & Tugboat Co. (Calif.)	San Francisco, Calif.	Mission Street Wharf.
25	Frt.	6	125	Mrs. H. W. Sherman	Baltimore, Md.	Chesapeake City, Md.
26	Frt.	2	18	Herman S. Conary	Belfast, Me.	Searsport, Me.
27	Oys.	6	45	Arthur Windfohr	Philadelphia, Pa.	Port Norris, N. J.
28	Oys.	7	25	David C. Blizzard, jr.	do.	Do.
29	Fsh.	17	100	John J. Matheson	Gloucester, Mass.	282 Washington Street.
30	Pas.	3	40	Pierre La Bonte, jr.	Fall River, Mass.	1005 Maple Street.
31	Fsh.	2	26	Herman Lade	Milwaukee, Wis.	Little Suamico, Wis.
32	Fsh.	2	5	Elmer Lathrop	Seattle, Wash.	2908 Westlake Avenue.
33	Wid.	2	130	J. O. Hildebrand	New York, N. Y.	31 Water Street.
34	Fsh.	1	18	Heber Fowler	do.	Port Jefferson, N. Y.
35	Mso.	2	50	Hugo W. Hornke	Cleveland, Ohio	6716 Bonna Avenue.
36	Pas.	1	20	T. J. Neely	Marshfield, Oreg.	Mapleton, Oreg.
37	Fsh.	3	22	John B. Milliken	Newport, R. I.	Block Island, R. I.
38	Fsh.	12	100	Louis Holm	Ketchikan, Alaska	
39	Pas.	1	28	Frank Kluttz	Baton Rouge, La.	Greenville, Miss.
40	Fsh.	4	24	Frank Carroll	Pensacola, Fla.	326 East Garden Street.
41	Tow.	2	40	Clarence S. Weltman	Philadelphia, Pa.	Camden, N. J.
42	Tow.	3	25	John N. Rogers	Pensacola, Fla.	Route 1, Box 24.
43	Fsh.	2	36	Carl Julius Hogan	Philadelphia, Pa.	Wildwood, N. J.
44	Fsh.	1	40	William Halstead	Bridgeport, Conn.	286 Trowel Street.
45	Pas.	3	75	John J. Lynch, jr.	New York, N. Y.	Woodside, N. Y.
46	Fsh.	7	20	Joe Jones	Ketchikan, Alaska	Kasaan, Alaska.
47	Fer.	4	120	Evansville & Ohio Valley Ry. Co. (Ind.)	Evansville, Ind.	204 Locust Street.
48	Mso.	1	25	Peter B. Petersen	New York, N. Y.	6915 Shore Road (B).
49	Pas.	2	21	Henry F. Williams	do.	606 Mead Street.
50	Fsh.	5	20	William Sheakley	Juneau, Alaska	Hoonah, Alaska.
51	Fsh.	15	60	Ernest M. Cromwell	Boston, Mass.	14 T Wharf.
52	Frt.	2	6	Savior Victoriano	New Orleans, La.	Westwego, La.
53	Fsh.	4	37	Charles E. Holden	New York, N. Y.	Baldwin, N. Y.
54	Pas.	1	110	Max Schoenberg	Philadelphia, Pa.	Beach Haven, N. J.
55	Oys.	1	24	H. E. Watkins	Newport News, Va.	Messick, Va.
56	Frt.	4	8100	E. S. Adkins & Co. (Inc.)	Crisfield, Md.	Salisbury, Md.
57	Mso.	2	30	J. Frank Hearn	Cambridge, Md.	109 Locust Street.
58	Frt.	2	25	Bond Bros.	Louisville, Ky.	Elizabethtown, Ky.
59	Fsh.	3	12	J. W. Marchant	Milwaukee, Wis.	Green Bay, Wis.
60	Frt.	6	60	Lowndes Oyster Co. (Conn.)	Bridgeport, Conn.	South Norwalk, Conn.
61	Tow.	1	30	Pacific Bridge Co. (Calif.)	Portland, Oreg.	Foot East Salmon Street.
62	Fsh.	4	50	H. J. Emard	Seattle, Wash.	220 Colman Building.
63	Fsh.	5	14	Amos Ross	Gulfport, Miss.	Biloxi, Miss.
64	Fer.	2	40	Guedry Bros.	New Orleans, La.	2247 Cambonne Street.
65	Frt.	1	12	Lukens Dredging & Contracting Corporation (Md.)	Baltimore, Md.	543 Calvert Building.
66	Pas.	3	25	John Brown	New York, N. Y.	25 South Street.
67	Fsh.	25	100	Clayton E. Morrissey Co. (Mass.)	Gloucester, Mass.	12 Commonwealth Avenue.
68	Frt.	35	3,300	Ford Motor Co. (Del.)	Detroit, Mich.	Highland Park.
69	Pas.	1	80	Norman H. Smith	New York, N. Y.	Babylon, N. Y.
70	Tow.	2	120	Henry Maurer & Son (N. J.)	do.	420 East Twenty-third Street.
71	Fsh.	2	10	Silver Shell Fish Co. (Mass.)	New Bedford, Mass.	Fairhaven, Mass.
72	Fsh.	9	70	Warren Fish Co. (Fla.)	Pensacola, Fla.	Baylen Street Wharf.
73	Oys.	4	20	Edward L. Chance	Philadelphia, Pa.	Port Norris, N. J.
74	Fsh.	2	30	Hurley Booye	do.	Cape May, N. J.

• Formerly ga. s. Bee.
• Formerly ga. s. Relief.

• Formerly ol. s. Watson Tompkins.

Line No.	Official No.	Signal letters	Rig	Name of vessel	Tonnage		Register dimensions			When built	Where built
					Gross	Net	Length	Breadth	Depth		
1	226047		Ga. s.	Henry T. Sherman	77	69	86.7	22.3	10.2	1926	Millville, Fla.
2	201880		Ga. s.	Herald	6	0	33.0	11.7	4.6	1905	New Haven, Conn.
3	218538		Ol. s.	Herbert	23	14	50.0	13.8	6.6	1919	Stockton, Calif.
4	206574		Ga. s.	Herbert B.	22	16	48.0	16.3	3.5	1909	Biloxi, Miss.
5	215142		Ga. s.	Herbert B.	16	13	40.8	12.5	5.0	1917	Seattle, Wash.
6	218819		Ol. s.	Herbert Parker	139	78	105.3	25.2	11.9	1919	Essex, Mass.
7	204707		Ga. s.	Herbert A. Greef	7	5	36.6	14.2	3.0	1907	Manteo, N. C.
8	205592		Ga. s.	Hercules	17	15	33.5	12.0	4.0	1906	Camden, N. J.
9	206315		Ga. s.	Hercules	12	9	42.5	11.1	4.4	1909	Marshfield, Ore.
10	209325		Ga. s.	Hercules	9	6	39.1	9.7	4.4	1907	Alameda, Calif.
11	213796		Ga. w.	Hercules	11	8	45.2	10.8	2.7	1915	Higginsport, Ohio
12	213953		Ga. s.	Hercules	59	34	79.8	18.6	3.5	1916	Westwego, La.
13	223252		Ga. s.	Hercules	11	8	37.1	11.0	3.9	1923	Klawock, Alaska
14	225099		Ol. s.	Hercules	28	19	54.0	17.3	4.6	1925	Tampa, Fla.
15	218802		Ga. w.	Hercules No. 2	22	14	60.4	12.6	2.8	1919	Higginsport, Ohio
16	224640		Ga. w.	Hercules No. 3	14	14	54.5	13.3	2.3	1925	do
17	96013		Ga. s.	Herman L. Rogers	26	25	41.5	17.6	5.0	1889	Stony Brook, N. Y.
18	226202		Ol. s.	Hermann	38	31	40.2	15.2	5.6	1926	Marinette, Wis.
19	95917		Ga. s.	Hermine Blum	52	38	60.2	23.3	4.7	1887	San Francisco, Calif.
20	226345		Ol. s.	Hermes	209	70	87.0	25.0	9.0	1914	East Oakland, Calif.
21	11988		Ga. s.	Hero	20	17	46.4	16.2	5.0	1868	Key West, Fla.
22	207776		Ga. s.	Hero	13	10	35.4	12.9	3.3	1910	McClellanville, S. C.
23	221061		Ga. s.	Hero	7	6	31.6	8.5	3.3	1921	Seattle, Wash.
24	225064		Ga. s.	Hero	24	18	45.8	13.0	5.1	1925	Hoonah, Alaska
25	200539		Ga. s.	Heron	39	36	58.0	19.0	4.3	1903	Marco, Fla.
26	211018		Ga. s.	Heron	30	18	56.0	15.6	6.6	1913	Oakland, Calif.
27	214710		Ga. s.	Heron	9	6	38.9	10.5	3.2	1916	Leesburg, Fla.
28	222381		Ga. s.	Heron	7	5	32.7	12.4	3.5		Unknown
29	226584		Ol. s.	Heron	17	12	40.3	12.4	5.9	1927	do
30	224900		Ga. s.	Hertha	19	15	43.1	11.7	5.2	1925	Seattle, Wash.
31	215699	LJCQ	Ol. s.	Hesperus	137	79	106.3	25.5	11.8	1917	Essex, Mass.
32	96551		Ga. s.	Hester	14	12	44.1	14.8	5.7	1901	Osterville, Mass.
33	214750	LGRT	Ga. s.	Heston	346	227	111.0	26.6	16.8	1917	Portland, Ore.
34	215956		Ga. s.	Hettle B.	10	8	39.8	10.2	4.1	1918	Norfolk, Va.
35	221256		Ga. s.	Hettle E.	19	14	63.0	15.0	3.2	1921	Collington, N. C.
36	200728		Ga. s.	Hiawatha	13	12	50.0	12.4	3.4	1904	Southampton, N. Y.
37	205890		Ga. s.	Hiawatha	11	10	40.9	8.4	4.1	1908	Mount Vernon, Wash.
38	206866		Ga. s.	Hiawatha	13	11	36.4	13.0	5.0	1909	Warren, R. I.
39	210321		Ga. s.	Hiawatha	12	8	35.6	10.5	3.6	1912	Ketchikan, Alaska
40	219629		Ga. s.	Hiawatha	8	6	34.1	8.7	4.5	1920	Seattle, Wash.
41	225308		Ol. s.	Hiawatha	88	80	63.7	22.0	4.8	1926	Arlington, Fla.
42	220067		Ga. s.	Hicks	9	7	33.6	9.2	4.2	1920	Seattle, Wash.
43	208235		Ga. s.	Higo	23	12	48.0	14.0	6.6	1910	Boothbay Harbor, Me.
44	220921		Ga. s.	Hi Gill	14	12	34.9	11.2	4.5	1914	Ballard, Wash.
45	219383		Ga. s.	High Bluff	16	11	42.7	15.6	3.4	1919	Apalachicola, Fla.
46	224178		Ga. s.	High Island	10	7	34.2	10.0	3.8	1924	St. James, Mich.
47	96670		Ga. s.	Highland Belle	14	10	39.3	13.1	6.6	1903	Bremen, Me.
48	96653		Ga. s.	Highland Light	14	12	48.0	14.5	3.5	1902	Greenport, N. Y.
49	95871		Ga. s.	Hilda	9	9	37.1	13.8	3.9	1885	Clear Creek, Tex.
50	96509		Ga. s.	Hilda	8	6	30.0	14.3	3.4	1900	Scranton, Miss.
51	201259		Ga. s.	Hilda	5	5	35.3	11.9	2.8	1904	Crisfield, Md.
52	215147		Ga. s.	Hilda	12	10	34.7	9.5	3.9	1917	Ketchikan, Alaska
53	215524		Ga. s.	Hilda	12	6	46.0	12.0	3.2	1908	Houma, La.
54	216593		Ga. s.	Hilda	10	7	36.5	10.0	3.8	1918	Craig, Alaska
55	216691		Ga. s.	Hilda	11	9	36.0	10.7	3.4	1918	Cape Edwards, Alaska
56	221399		Ga. s.	Hilda	15	6	46.8	13.0	3.5	1917	Palmer, Va.
57	224117		Ga. s.	Hilda B.	7	5	32.1	10.0	2.6	1924	Houma, La.
58	96532		Ga. s.	Hilda S.	14	9	43.5	14.4	3.0	1900	Biloxi, Miss.
59	214611		Ga. s.	Hilda & Anna	9	7	34.2	12.0	4.3	1916	Block Island, R. I.
60	96342		Ga. s.	Hilda Emma	14	13	37.2	13.5	6.7	1896	Friendship, Me.
61	207313		Ga. s.	Hildur Mabel	19	14	52.0	16.5	5.0	1910	Greenwich, N. J.
62	215379		Ga. s.	Hillside II	34	28	50.1	15.1	6.6	1917	Tacoma, Wash.
63	208704		Ga. s.	Hilma A.	8	7	27.2	8.5	3.0	1906	West De Pere, Wis.
64	203518		Ga. s.	Hilray	6	5	38.6	10.8	2.9	1906	Deepcreek, Va.
65	204322		Ga. s.	Hiloma	15	8	46.9	12.0	4.0	1907	Seattle, Wash.
66	222195		Ga. w.	Hilwassee	38	38	58.9	12.5	2.7	1918	Chattanooga, Tenn.
67	220050		Ol. s.	Hiway	147	135	100.3	36.0	4.5	1927	Silcett, La.
68	223684		Ga. s.	Hiyu	93	78	61.4	28.0	9.0	1924	Houghton, Wash.
69	208234		Ga. s.	Hobcan	19	14	52.6	12.6	4.0	1910	Georgetown, S. C.
70	201900		Ga. s.	Hobo	24	16	57.5	10.0	5.6	1905	Bayonne, N. J.
71	202945		Ga. s.	Hobo	10	7	38.5	11.9	5.0	1906	Lubec, Me.
72	205742		Ga. s.	Hobo	10	8	31.4	9.7	2.3	1908	Somers Point, N. J.
73	217592		Ga. s.	Hobo	14	8	48.9	12.4	4.0	1919	St. Andrews, Fla.

1 Formerly ga. s. Angel.

Line No.	Service	Crew	Horse-power	Name of owner	Home port	Address of owner
1	Fsh.	10	70	St. Andrews Bay Foundry & Machine Co. (Del.)	Pensacola, Fla.	Millville, Fla.
2	Oys.	1	10	Edward M. Scars	New Haven, Conn.	19 Perkins Street.
3	Tow.	100	1	Henry J. Thlemann	San Francisco, Calif.	Third and Channel Streets.
4	Fsh.	5	20	H. L. Lantron	Gulfport, Miss.	Biloxi, Miss.
5	Fsh.	1	12	Nakat Packing Corporation (N. Y.)	Ketchikan, Alaska	
6	Fsh.	22	100	Gorton-Pew Vessels Co. (Mass.)	Gloucester, Mass.	Rowe Square.
7	Frt.	1	25	Norfolk Shipbuilding & Dry Dock Corporation (Va.)	Norfolk, Va.	Foot Olaborne Avenue.
8	Tow.	1	16	Fred Johnson	Porth Amboy, N. J.	Ocean Grove, N. J.
9	Tow.	1	50	Stout Lumber Co. (Del.)	Marshfield, Oreg.	North Bend, Oreg.
10	Frt.	1	60	Olympian Dredging Co. (Calif.)	San Francisco, Calif.	249 First Street.
11	Tow.	1	17	William Rahe	Louisville, Ky.	Vanceburg, Ky.
12	Frt.	9	72	El Rito Transportation Co. (La.)	New Orleans, La.	Iberville Street Wharf.
13	Fsh.	4	20	John Nickerson	Ketchikan, Alaska	Bayview, Alaska.
14	Tow.	2	75	Bradenton Dredging Co. (Fla.)	Tampa, Fla.	Brandenton, Fla.
15	Tow.	1	25	Ray Brookbank	Cincinnati, Ohio	Higginsport, Ohio.
16	Tow.	2	25	do.	do.	do.
17	Frt.	1	12	George F. Tilton	Vineyard Haven, Mass.	Chilmark, Mass.
18	Fsh.	4	675	Olemens A. Herrmann	Milwaukee, Wis.	405 Madison Street.
19	Frt.	2	35	Denis O'Donoghue	San Francisco, Calif.	1727 Lake Street.
20	Fsh.	15	150	Lanikai Fishing Co. (T. H.)	Honolulu, Hawaii	919 Kekaulike Street.
21	Fsh.	4	50	Hibbs Fish Co. (Fla.)	Tampa, Fla.	St. Petersburg, Fla.
22	Frt.	2	16	F. Gregorie & Son	Charleston, S. C.	Mount Pleasant, S. C.
23	Fsh.	2	7	Solomon Zettler	Seattle, Wash.	712 Nineteenth Avenue.
24	Fsh.	2	30	Deep Sea Salmon Co. (Wash.)	Juneau, Alaska	Port Althorp, Alaska.
25	Fsh.	3	45	Thompson Fish Co. (Fla.)	Key West, Fla.	Box 268.
26	Fsh.	1	110	Alaska Packers Association (Calif.)	San Francisco, Calif.	111 California Street.
27	Pas.	1	24	Grass Fiber, Pulp, & Paper Corporation (Del.)	Jacksonville, Fla.	Leesburg, Fla.
28	Pas.	1	27	Nils Felstad	New York, N. Y.	
29	Fsh.	5	40	Louis Henningsen	Astoria, Oreg.	1677 Harrison Avenue.
30	Fsh.	7	20	Alaska Consolidated Canneries (Del.)	Ketchikan, Alaska	
31	Fsh.	24	100	Robertson Giffin	Gloucester, Mass.	Swampscott, Mass.
32	Fsh.	9	36	Peter Mascarenhas	Provincetown, Mass.	3 Webster Place.
33	Frt.	10	200	John E. Heston	Los Angeles, Calif.	Long Beach, Calif.
34	Frt.	1	25	A. Bloodgood	Norfolk, Va.	Foot Main Street.
35	Frt.	1	35	E. W. Baum	Manteo, N. C.	Kitty Hawk, N. C.
36	Fsh.	2	30	George Elways	New York, N. Y.	Sheepshead Bay, N. Y.
37	Fsh.	2	35	Henry Rudland	Ketchikan, Alaska	Metlakatla, Alaska.
38	Oys.	3	35	William D. Havens	Providence, R. I.	Warwick, R. I.
39	Fsh.	1	16	George Kyan	Ketchikan, Alaska	
40	Fsh.	2	15	S. B. Carr	Seattle, Wash.	R. F. D. 8, Box 184.
41	Frt.	3	60	W. D. Du Pont	Jacksonville, Fla.	Daytons Beach, Fla.
42	Fsh.	1	16	S. F. Christy	Seattle, Wash.	1200 Westlake Avenue N.
43	Fsh.	8	24	Langsford & Pine	Gloucester, Mass.	37 Rogers Street.
44	Fsh.	4	16	Bernt Haram	Ketchikan, Alaska	Sitka, Alaska.
45	Frt.	2	24	West Florida Lumber Co. (Fla.)	Apalachicola, Fla.	De Funiak Springs, Fla.
46	Pas.	3	32	Israelite House of David (Mich.)	Grand Haven, Mich.	St. James, Mich.
47	Fsh.	1	16	James A. Teel	Rockland, Me.	Matineus, Me.
48	Oys.	3	25	D. Atwood Co. (Mass.)	Boston, Mass.	246 Northern Avenue.
49	Fsh.	3	35	Duncan Ruthven	Galveston, Tex.	Palacios, Tex.
50	Frt.	2	12	Mrs. Fantie Kennedy	Gulfport, Miss.	Biloxi, Miss.
51	Oys.	2	4	Jess H. Davis	Crisfield, Md.	108 Maple Street.
52	Fsh.	1	16	Hans A. Hansen	Ketchikan, Alaska	
53	Fsh.	3	40	Robt. J. Younger	New Orleans, La.	Houma, La.
54	Fsh.	2	16	Hetta Packing Co. (T. A.)	Ketchikan, Alaska	Craig, Alaska.
55	Fsh.	1	28	Deep Sea Salmon Co. (Wash.)	Juneau, Alaska	Sitka, Alaska.
56	Fsh.	2	16	O. W. Payne	Reedville, Va.	White Stone, Va.
57	Fsh.	2	16	Jos. E. Boudreaux	New Orleans, La.	Houma, La.
58	Fsh.	3	7	Edward Hanson	Gulfport, Miss.	Pass Christian, Miss.
59	Fsh.	3	21	Harry M. Allen	Newport, R. I.	Block Island, R. I.
60	Frt.	2	30	E. Jameson & Sons	Portsmouth, N. H.	Jameson's Wharf.
61	Fsh.	3	60	Charles Colberg	Philadelphia, Pa.	Wildwood, N. J.
62	Fsh.	6	45	J. S. Jensen	Seward, Alaska	Latouche, Alaska.
63	Fsh.	2	8	Edwin Jensen	Milwaukee, Wis.	Oconto, Wis.
64	Fsh.	2	20	B. C. Smith	Reedville, Va.	Sunny Bank, Va.
65	Tow.	3	55	Gilkey Bros. Towing Co. (Wash.)	Seattle, Wash.	Anacortes, Wash.
66	Tow.	8	50	Tennessee River Navigation Co. (Tenn.)	Chattanooga, Tenn.	100 West First Street.
67	Fer.	4	120	Hursey Transportation Co. (La.)	New Orleans, La.	Slidell, La.
68	Pas.	2	110	Kitsap County Transportation Co. (Wash.)	Seattle, Wash.	Pier 3.
69	Tow.	2	35	B. M. Baruch	Georgetown, S. C.	
70	Pas.	2	35	Walter S. Rohn	Boston, Mass.	Needham, Mass.
71	Frt.	2	40	Parkhurst Cod Liver Oil Corporation (Me.)	South West Harbor, Me.	Swans Island, Me.
72	Fsh.	1	12	William Doughty	Philadelphia, Pa.	Somers Point, N. J.
73	Fsh.	3	30	J. J. Trousdale	Tampa, Fla.	St. Petersburg, Fla.

Motor Vessels

Line No.	Official No.	Signal letters	Rig	Name of vessel	Tonnage		Register dimensions			When built	Where built
					Gross	Net	Length	Breadth	Depth		
					Feet			Feet			
1	224032		Ga. w.	Hobo	14	8	44.2	9.6	2.7	1923	Alexandria, La.
2	213964		Ga. w.	Hobo Bll	7	7	43.2	10.0	2.0	1916	Paducah, Ky.
3	90451		Ga. s.	Hobson	9	8	43.1	14.2	2.8	1899	Bon Secour, Ala.
4	90541		Ga. s.	Hobson	9	9	29.3	12.3	5.8	1901	Breimen, Me.
5	216951		Ga. s.	Hobuck	9	6	33.0	9.8	4.1	1918	Neah Bay, Wash.
6	90195		Ga. s.	Hodson and Hodson	10	9	52.3	14.2	3.2	1892	Monie, Md.
7	217782		Ga. s.	Holland	14	10	55.0	10.9	3.9	1919	Stockton, Calif.
8	202154		Ga. s.	Hollis	10	7	47.7	9.4	3.3	1905	Milbridge, Me.
9	202637		Ga. s.	Holly	23	12	45.5	15.4	4.5	1905	Atlantic City, N. J.
10	206340		Ga. s.	Holly S.	13	9	37.0	11.4	3.0	1907	Two Heart River, Mich.
11	208638		Ga. s.	Home	14	9	40.2	10.2	5.0	1911	Seattle, Wash.
12	209880		Ga. s.	Home	15	13	38.0	12.5	4.9	1912	Cheboygan, Mich.
13	216573		Ga. s.	Home	11	7	31.0	11.2	4.9	1918	Tacoma, Wash.
14	225983		Ga. s.	Home Run	14	9	35.2	12.1	4.4	1926	Ketchikan, Alaska
15	214283		Ga. s.	Home 2	27	9	56.0	14.5	6.0	1910	Blind Slough, Oreg.
16	214758		Ga. s.	Homer	36	24	52.7	15.3	6.8	1917	Gig Harbor, Wash.
17	223461		Ga. w.	Homer T.	23	14	64.2	14.0	2.2	1923	Clarington, Ohio
18	225030		Ol. s.	Homestead	13	9	37.5	13.3	4.0	1925	West Palm Beach, Fla.
19	221960		Ga. s.	Honey	11	7	39.4	9.3	3.9	1907	New York, N. Y.
20	215155		Ol. s.	Honey Boy	9	6	30.7	8.9	4.6	1917	Tacoma, Wash.
21	207461		Ga. s.	Hoo-Hoo	8	5	35.7	13.0	2.4	1905	Matagorda, Tex.
22	204553		Ga. s.	Hooker	14	12	37.3	14.0	5.0	1907	Osterville, Mass.
23	217713		Ol. s.	Hoonah	57	36	65.8	16.0	7.2	1919	Bellingham, Wash.
24	223828		Ol. s.	Hoop-La	80	48	104.4	15.0	8.1	1917	Greenport, N. Y.
25	220458		Ga. s.	Hoosier State	31	21	60.0	17.0	6.5	1920	Menominee, Mich.
26	90075		Ga. s.	Hope	14	9	35.6	12.4	4.0	1903	Ballard, Wash.
27	211386		Ga. s.	Hope	8	6	35.8	11.3	4.7	1913	Noank, Conn.
28	212950		Ga. s.	Hope	15	9	49.3	11.2	3.1	1915	Marshfield, Oreg.
29	214150		Ga. s.	Hope	19	15	43.8	11.1	5.4	1916	Port Madison, Wash.
30	218338		Ga. s.	Hope	8	7	32.2	9.7	4.5	1919	Poulsbo, Wash.
31	224143		Ga. s.	Hope	17	12	37.0	13.8	3.4	1906	Weeks, La.
32	224856		Ol. s.	Hope	29	14	57.1	15.3	6.3	1925	East Boothbay, Me.
33	225185		Ga. s.	Hope	12	9	41.1	9.3	2.5	1925	Prosper, Oreg.
34	225730		Ga. s.	Hope	17	14	52.9	14.6	2.4	1905	Allemanda, La.
35	95875		Ol. s.	Hope Leslie	48	19	71.9	16.5	8.6	1886	Bath, Me.
36	216087		Ga. s.	Hopkins	34	20	57.3	15.8	4.7	1918	Portsmouth, Va.
37	218752		Ga. s.	Hoquartan	10	7	37.1	9.8	3.6	1919	Tillamook, Oreg.
38	90404		Ol. s.	Hoquiam	35	23	65.5	15.0	5.2	1898	Hoquiam, Wash.
39	200664		Ol. s.	Horace	17	7	49.2	11.4	5.0	1904	Apalachicola, Fla.
40	90310		Ga. s.	Horatio	8	7	25.5	12.1	3.1	1895	Cape May, N. J.
41	226027		Ga. s.	Horizon	69	36	69.0	19.1	8.5	1926	Los Angeles, Calif.
42	201751		Ga. s.	Hornet	11	7	53.0	12.0	4.5	1905	Portland, Oreg.
43	206013		Ga. s.	Hornet	7	7	46.0	10.0	2.0	1908	Paducah, Ky.
44	210504		Ga. s.	Hornet	7	6	38.4	9.7	3.9	1912	Georgetown, S. C.
45	212398		Ga. s.	Hornet	12	10	33.4	13.2	4.2	1914	Brooklyn, N. Y.
46	220691		Ol. s.	Hornet	31	21	55.4	16.0	6.1	1920	Seattle, Wash.
47	219164		Ga. s.	Hortense U.	8	8	28.0	9.2	3.4	1917	Green Bay, Wis.
48	213059		Ga. s.	Hotspur	19	15	42.3	12.6	5.4	1915	Seattle, Wash.
49	219374		Ga. s.	Houma Bottling Works	10	9	35.2	10.8	2.4	1916	Houma, La.
50	212677		Ga. s.	Houston Pilot No. 1	21	8	43.6	14.1	3.9	1914	Cedar Bayou, Tex.
51	224118	MFPW	Ga. s.	Houston Pilot No. 2	110	26	104.2	15.0	8.0	1918	Mobile, Ala.
52	90400		Ga. s.	Howard	13	11	43.8	14.2	3.5	1898	Portsmouth, Va.
53	205317		Ga. s.	Howard D.	11	8	56.0	11.8	3.0	1908	Everett, Wash.
54	221579		Ol. s.	Howard L.	13	11	33.0	10.0	4.5	1920	Naubinway, Mich.
55	209917		Ga. s.	Howard James	13	8	47.0	12.0	3.9	1912	Amburg, Va.
56	208201		Ga. s.	Howard W. Sockwell	34	12	60.0	20.0	6.0	1910	Leesburg, N. J.
57	217548		Ga. s.	Hrvatska	31	21	54.9	14.3	6.3	1919	Los Angeles, Calif.
58	212056		Ga. s.	Hudson	30	21	45.2	13.3	6.2	1914	Poulsbo, Wash.
59	217274		Ga. s.	Hudson	8	6	37.0	8.8	3.5	1913	Baltimore, Md.
60	220124		Ga. s.	Hudson	11	9	36.5	14.0	3.6	1897	Camden, N. J.
61	220833		Ga. s.	Hudson	18	14	40.0	13.3	4.6	1920	Sitka, Alaska
62	223118		Ga. s.	Hudson	27	19	54.0	14.5	7.2	1923	Marquette, Wis.
63	221726		Ol. s.	HUDSON-ATHENS	556	534	102.0	33.0	11.3	1921	Washburn, Wis.
64	1853		Ol. s.	Hugh	24	16	53.0	13.0	4.9	1868	Philadelphia, Pa.
65	220595		Ga. s.	Hugh	7	6	36.1	9.8	2.6	1920	Stacy, N. C.
66	220568		Ga. s.	Hugh B.	12	11	38.8	10.1	4.2	1920	Kenosha, Wis.
67	219652		Ol. s.	Hugh O'Donnell	72	48	70.0	20.0	8.5	1920	Milford, Del.
68	202946		Ga. s.	Hughes Bros.	12	8	42.2	11.6	4.3	1906	Urbanna, Va.
69	204904		Ga. s.	Hukihuki	14	9	35.7	11.2	5.6	1908	Honolulu, Hawaii.
70	206356		Ga. s.	Hulda	9	6	31.5	9.8	4.4	1909	Tacoma, Wash.
71	208861		Ol. s.	Hulda	44	26	70.0	19.2	6.0	1911	Prosper, Oreg.
72	204608		Ga. s.	Hulda I.	14	9	50.0	13.3	3.2	1907	Astoria, Oreg.
73	225920		Ga. w.	Hulett	37	14	58.7	13.2	2.0	1926	Beardstown, Ill.

1 Formerly U. S. N. S. C. 244.
 2 Formerly ga. s. Ellen T.
 3 Formerly st. s. Loretto.

4 Formerly ga. s. Zora.
 5 Formerly ga. s. Alfred H.
 6 Formerly U. S. Navy subchaser 334.

Line No.	Service	Crew	Horsepower	Name of owner	Home port	Address of owner
1	Fsh.	3	16	J. S. Sanders	New Orleans, La.	Alexandria, La.
2	Pas.	1	20	William M. Hale	St. Louis, Mo.	Shawneetown, Ill.
3	Oys.	2	16	Fred Sprinkle	Mobile, Ala.	Dauphin Island, Ala.
4	Fsh.	2	16	Joseph S. Elliot	Portland, Me.	Freeport, Me.
5	Fsh.	1	16	George Smith	Port Angeles, Wash.	Noah Bay, Wash.
6	Oys.	2	10	John W. Watkins	Newport News, Va.	Rescue, Va.
7	Pas.	1	60	William Colberg	San Francisco, Calif.	Stockton, Calif.
8	Frt.	2	13	Ernest Beal	Jonesport, Me.	Millbridge, Me.
9	Fsh.	1	60	Oscar A. Elmquist	Philadelphia, Pa.	Wildwood, N. J.
10	Msc.	2	16	Hector Church	Marquette, Mich.	Detour, Mich.
11	Fsh.	1	20	Walter Blindsell	Juneau, Alaska	Douglas, Alaska
12	Fsh.	2	25	Ross J. Bell	Grand Haven, Mich.	Cheboygan, Mich.
13	Fsh.	3	22	O. T. Aus	Tacoma, Wash.	3826 McKinley Avenue.
14	Fsh.	1	16	J. E. Swegle	Ketchikan, Alaska	
15	Fsh.	6	40	John Ross, jr.	Tacoma, Wash.	Gig Harbor, Wash.
16	Fsh.	8	40	Alaska Consolidated Canneries (Del.)	Ketchikan, Alaska	
17	Pas.	3	25	William Payton	Cincinnati, Ohio	New Matamoras, Ohio.
18	Tow.	3	45	Thomas L. Holland Co. (Fla.)	Miami, Fla.	172 Northeast Second Street.
19	Frt.	2	47	Ralph Fernandez	New York, N. Y.	109 Walcott Street (B.).
20	Fsh.	2	15	A. P. Frisby	Ketchikan, Alaska	Oralg, Alaska.
21	Fsh.	3	17	Mrs. B. D. Jackson	Galveston, Tex.	Port Lavaca, Tex.
22	Fsh.	1	20	Joseph C. Crosby	New Bedford, Mass.	Osterville, Mass.
23	Fsh.	6	180	Hoonah Packing Co. (Wash.)	Seattle, Wash.	Bellingham, Wash.
24	Fsh.	6	100	Vincent Claramitaro	Boston, Mass.	23 Fulton Place.
25	Tow.	3	100	Great Lakes Dredge & Dock Co. (N. J.)	Chicago, Ill.	104 South Michigan Avenue.
26	Msc.	1	12	R. Jacobsen	Seattle, Wash.	Winalow, Wash.
27	Fsh.	3	24	Reuben G. Burdick	Newport, R. I.	Narragansett Pier.
28	Pas.	1	30	Coco River Transportation Corporation (Oreg.)	Marshfield, Oreg.	
29	Fsh.	1	20	George T. Myers	Wrangell, Alaska	Karbeen, Alaska.
30	Fsh.	1	12	Andrew O. Peterson	Astoria, Oreg.	Care of A. Anderson Fish Co.
31	Tow.	1	28	Justice Hanson	New Orleans, La.	Berwick, La.
32	Fsh.	3	45	Stanley Butler	Vineyard Haven, Mass.	Nantucket, Mass.
33	Pas.	1	25	William H. Philpott	Marshfield, Oreg.	Prosper, Oreg.
34	Fsh.	2	20	Stonewall Bachus	New Orleans, La.	Empire, La.
35	Fsh.	12	60	Paul Scola	Gloucester, Mass.	4 Fort Square.
36	Tow.	2	100	Frank R. Jones	Wilmington, Del.	1209 King Street.
37	Msc.	1	20	F. E. Dodge	Portland, Oreg.	Tillamook, Oreg.
38	Tow.	4	175	Schafer Bros. Logging Co. (Wash.)	Seattle, Wash.	Aberdeen, Wash.
39	Tow.	3	100	Reynolds Dredging Co. (La.)	New Orleans, La.	832 Maison Blanche Building.
40	Oys.	2	10	Howard N. Smith	Philadelphia, Pa.	Cape May, N. J.
41	Fsh.	6	120	Sam Ovitonovich	Los Angeles, Calif.	San Pedro, Calif.
42	Fsh.	1	22	Alaska-Portland Packers Association (Oreg.)	Portland, Oreg.	1105 Yeon Building.
43	Pas.	3	20	American Spar Co. (W. Va.)	Pittsburgh, Pa.	Wheeling, W. Va.
44	Tow.	2	20	B. W. Jayroe & Co. (S. C.)	Georgetown, S. C.	
45	Frt.	2	20	George H. Parrott	New York, N. Y.	Newburgh, N. Y.
46	Tow.	4	100	Washington Tug & Barge Co. (Wash.)	Seattle, Wash.	Colman Dock.
47	Fsh.	3	15	Frank Schultz	Milwaukee, Wis.	Green Bay, Wis.
48	Msc.	5	20	Ketchikan Fur Farms (Alaska)	Ketchikan, Alaska	
49	Frt.	2	12	John A. Porche	New Orleans, La.	Houma, La.
50	Pas.	1	45	Charles O'Brien	Houston, Tex.	4819 Sherman Street.
51	Pit.	6	440	Joseph Welkerth	do.	308 Hagerman Street.
52	Frt.	2	24	G. A. Tillage	Newport News, Va.	Gloucester Point, Va.
53	Fsh.	3	40	Henry J. Emard	Seward, Alaska	Anchorage, Alaska.
54	Fsh.	4	24	Stanley R. Voight	Milwaukee, Wis.	Ellison Bay, Wis.
55	Frt.	2	20	Irvington Packing Co.	Reedville, Va.	Irvington, Va.
56	Oys.	9	50	Herbert R. Sockwell	Philadelphia, Pa.	Maurice River, N. J.
57	Fsh.	5	50	Van Camp Sea Food Co. (Calif.)	Los Angeles, Calif.	East San Pedro, Calif.
58	Fsh.	2	27	Baranof Packing Co. (Wash.)	Ketchikan, Alaska	
59	Pas.	1	24	George W. Hartman	Baltimore, Md.	1627 Aliceanna Street.
60	Fsh.	2	12	Rufus C. Haley	Philadelphia, Pa.	Millville, N. J.
61	Fsh.	2	20	W. F. Mills Corporation (Alaska)	Juneau, Alaska	Sitka, Alaska.
62	Tow.	2	100	Great Lakes Dredge & Dock Co. (N. J.)	New York, N. Y.	19 Battery Place.
63	Fer.	6	220	Hudson & Athens Ferry Co. (N. Y.)	Albany, N. Y.	Hudson, N. Y.
64	Tow.	1	60	Blake G. Purdy	Boston, Mass.	545 Hanover Street.
65	Frt.	2	16	E. H. Fulcher	Beaufort, N. C.	Stacy, N. C.
66	Fsh.	3	b 20	Frank L. Nantz	Chicago, Ill.	Waukegan, Ill.
67	Tow.	6	240	Louis O'Donnell	New York, N. Y.	44 Whitehall Street.
68	Msc.	1	15	J. D. Mister	Cape Charles, Va.	Wachapreague, Va.
69	Frt.	2	50	Young Bros. (Hawaii)	Honolulu, Hawaii	Old Boat Landing.
70	Fsh.	3	16	Michael Hanson	Petersburg, Alaska	
71	Tow.	3	180	John E. Haggblom	Portland, Oreg.	
72	Tow.	1	45	Lytle Logging & Mercantile Co. (Wash.)	Seattle, Wash.	
73	Tow.	2	b 45	George Hulett	Peoria, Ill.	Hoquiam, Wash. Beardstown, Ill.

¹ Formerly schooner George Y. Schoch.

² Formerly ga. s. A. F. Kapella.

³ Formerly ga. s. James M. Brooks.

Line No.	Official No.	Signal letters	Rtg	Name of vessel	Tonnage		Register dimensions			When built	Where built
					Gross	Net	Length	Breadth	Depth		
1	217878		Ga. s.	Humanity	45	31	58.5	15.8	7.3	1919	Olg Harbor, Wash.
2	221574		Ga. s.	Hunderkin	9	6	36.8	10.3	3.5	1925	Bellingham, Wash.
3	223800		Ga. s.	Hundinger	7	5	35.8	10.6	3.4	1924	Eastport, Md.
4	222613		Ga. s.	Hundred	13	10	32.6	13.0	4.0	1922	Handsboro, Miss.
5	06021		Ga. s.	Hungarian	36	35	56.0	20.5	4.7	1889	Port Jefferson, N. Y.
6	201566		Ga. s.	Hunter	8	5	38.0	13.0	3.4	1904	Scottsville, Va.
7	206407		Ga. s.	Hunter	10	6	30.5	11.6	2.4	1911	Kissimee, Fla.
8	226146		Ga. s.	Hunter No. 4	17	11	42.9	11.9	5.7	1926	Tacoma, Wash.
9	224567		Ol. s.	Huntress	78	39	104.4	14.5	8.5	1917	Maro Island, Calif.
10	211189		Ga. s.	Huron	11	10	31.9	11.2	4.6	1913	Newark, N. J.
11	218160		Ga. s.	Hurricane	8	7	34.4	10.1	4.5	1905	Camden, N. J.
12	211732		Ga. s.	Husky	9	6	34.1	10.1	5.4	1913	Los Angeles, Calif.
13	218032		Ga. s.	Husky	28	19	40.0	12.8	8.2	1919	Anacortes, Wash.
14	218662		Ga. s.	Husky	11	9	30.7	9.0	3.6	1919	Aberdeen, Wash.
15	224580		Ol. s.	Husky	24	21	48.5	13.0	4.0	1915	Brooklyn, N. Y.
16	06214		Ga. s.	Hustler	8	7	31.0	12.3	3.3	1893	Patchogue, N. Y.
17	06570		Ga. s.	Hustler	16	11	56.0	13.0	4.4	1901	Scranton, Miss.
18	206958		Ga. s.	Hustler	14	9	45.3	12.6	4.2	1909	South Bend, Wash.
19	207078		Ga. s.	HUSTLER	9	8	39.5	10.0	3.6	1910	Grafton, Ill.
20	211376		Ga. s.	Hustler	9	6	32.2	12.6	3.3	1913	Miami, Fla.
21	216414		Ga. s.	Hustler	9	6	37.9	12.2	3.7	1916	Oxford, Md.
22	218385		Ga. s.	HUSTLER	8	5	31.7	8.4	3.9	1910	Buffalo, N. Y.
23	222082		Ga. s.	Hustler	8	6	44.4	9.2	3.5	1922	Cambridge, Md.
24	223117		Ol. s.	HUSTLER	93	63	78.6	20.1	7.0	1923	Philadelphia, Pa.
25	212440		Ga. s.	Hyack	14	9	47.0	12.3	4.0	1914	San Diego, Calif.
26	213124		Ga. s.	Hyada	8	5	29.3	9.6	4.0	1915	Tacoma, Wash.
27	208968		Ol. s.	Hyak	26	23	55.8	13.1	4.1	1907	Astoria, Oreg.
28	208833		Ol. s.	Hyak	17	11	42.9	11.2	5.2	1912	Seattle, Wash.
29	208380		Ga. s.	Hydah	31	21	57.6	16.9	5.7	1911	Dockton, Wash.
30	208855		Ga. s.	Hydra	26	18	47.7	13.3	5.2	1912	Seattle, Wash.
31	221513		Ga. w.	I. C.	23	15	61.5	12.0	2.2	1921	Cincinnati, Ohio.
32	218251		Ga. w.	I. H. C.	26	11	47.2	12.8	2.3	1909	Lockport, La.
33	221270		Ol. s.	I. L. I. 101 (steel)	1,040	797	242.6	36.1	12.9	1921	Duluth, Minn.
34	221286		Ol. s.	I. L. I. 102 (steel)	1,040	797	242.6	36.1	12.9	1921	do
35	221344		Ol. s.	I. L. I. 103 (steel)	1,040	797	242.6	36.1	12.9	1921	do
36	221434		Ol. s.	I. L. I. 104 (steel)	1,040	797	242.6	36.1	12.9	1921	do
37	221467		Ol. s.	I. L. I. 105 (steel)	1,040	797	242.6	36.1	12.9	1921	do
38	226613		Ga. s.	I. & L. T.	9	6	34.0	8.7	4.7	1927	Seattle, Wash.
39	222251		Ga. s.	I. S. E. 11	14	9	48.6	12.1	4.6	1917	San Pedro, Calif.
40	100633		Ga. s.	I. Wonder	16	10	65.0	10.2	4.0	1897	Alexandria Bay, N. Y.
41	220029		Ga. s.	I. X. L.	9	7	34.2	10.3	4.2	1920	Richardson, Wash.
42	226190		Ga. s.	I. B. Rowe	10	7	34.0	9.8	1.9	1926	Livermore, Ky.
43	213406		Ga. s.	Ibsen	20	16	42.0	12.8	5.7	1915	Seattle, Wash.
44	226465		Ga. s.	Iceland	44	34	58.9	15.8	7.2	1927	Dockton, Wash.
45	218357		Ga. s.	Ictar II	11	9	36.0	9.0	4.0	1919	Wrangell, Alaska
46	225553		Ga. s.	Icy Point	25	21	46.5	13.7	5.7	1926	Seattle, Wash.
47	100290		Ga. s.	Ida	8	7	43.2	12.0	3.1	1881	Rock Hall, Md.
48	100789		Ga. s.	Ida	9	7	39.2	11.6	4.5	1903	Erie, Pa.
49	208958		Ga. s.	Ida	12	11	30.8	10.8	3.3	1907	Manitowoc, Wis.
50	204448		Ga. s.	Ida	8	5	32.6	9.3	3.5	1907	Ludington, Mich.
51	210686		Ga. s.	Ida	9	8	27.4	8.5	3.7	1909	Little Suamico, Wis.
52	213335		Ga. s.	Ida	9	6	30.4	8.8	4.4	1915	Cheboygan, Mich.
53	213360		Ga. s.	Ida	13	11	32.4	10.7	4.6	1915	Seattle, Wash.
54	215392		Ga. s.	Ida	8	7	31.1	11.6	3.6	1911	New York, N. Y.
55	219340		Ga. s.	Ida	7	6	39.3	10.1	2.6	1904	Out Off, La.
56	221687		Ga. s.	Ida	9	7	38.2	11.1	3.8	1913	Sea Isle City, N. J.
57	222004		Ga. s.	Ida II	14	9	47.0	13.8	5.4	1922	Astoria, N. Y.
58	200807		Ga. s.	Ida C.	11	7	31.0	12.2	5.7	1904	Orland, Me.
59	226274		Ga. s.	Ida O.	8	6	33.3	9.3	5.1	1927	Tacoma, Wash.
60	223370		Ga. w.	Ida J.	20	8	50.0	11.9	3.0	1923	Madison, Ind.
61	210859		Ga. s.	Ida K.	18	12	39.4	12.9	5.4	1912	Seattle, Wash.
62	224008		Ga. s.	Ida Q.	19	13	37.9	14.0	7.6	1924	New Orleans, La.
63	218214		Ga. s.	Ida S.	9	7	34.7	11.4	3.5	1904	Green Bank, N. J.
64	213243		Ga. s.	Ida T.	9	9	29.2	9.3	3.8	1915	Peshtigo, Wis.
65	100675		Ga. s.	Ida V.	18	11	44.2	14.2	3.0	1899	Swan Quarter, N. C.
66	218490		Ga. s.	Ida V.	15	8	41.9	12.2	5.2	1919	Bayonne, N. J.
67	223720		Ga. s.	Ida V.	11	11	37.0	8.6	2.4	1924	Paducah, Ky.
68	222946		Ga. s.	Idabelle	113	71	56.6	20.4	7.3	1923	Thunderbolt, Ga.
69	100706		Ga. s.	Ida Del.	10	10	39.0	14.8	3.3	1900	Old River, Tex.
70	100389		Ga. s.	Ida and Lula	10	9	48.0	12.5	3.1	1885	Somerset County, Md.
71	204021		Ga. s.	Ida and Frances	11	7	34.8	11.5	5.8	1907	Friendship, Me.
72	226528		Ol. s.	Ida Mae	26	17	51.2	14.5	5.1	1927	Houghton, Wash.
73	100121		Ga. s.	Ida May	10	7	37.2	14.1	3.3	1874	Northport, N. Y.
74	100705		Ga. s.	Ida May	5	5	23.3	11.3	3.6	1900	Osterville, Mass.

¹ Formerly U. S. N. S. C. 284.

² Formerly ga. s. ^a Clara Lee. ^b Juaja Lota.

Motor Vessels

353

Line No.	Serv-ice	Crow	Horse-power	Name of owner	Home port	Address of owner
1	Fsh.	8	85	Justo Pestilich.....	Los Angeles, Calif.	San Pedro, Calif.
2	Tow.	2	50	E. K. Wood Lumber Co. (Calif.).....	Seattle, Wash.	Bellingham, Wash.
3	Msc.	1	16	Frederick A. Matzen.....	Annapolis, Md.	Eastport, Md.
4	Frt.	3	23	A. R. Martinofeli.....	Gulfport, Miss.	Hudsonboro, Miss.
5	Frt.	2	10	William McDaniel.....	New York, N. Y.	City Island, N. Y.
6	Frt.	1	20	John Freeman.....	Norfolk, Va.	Portsmouth, Va.
7	Pas.	1	20	Vernon Robinson.....	Miami, Fla.	
8	Pas.	2	50	James Hunter.....	Tacoma, Wash.	Noah Bay, Wash.
9	Fsh.	2	100	Halfhill Packing Corporation (Calif.).....	Los Angeles, Calif.	Long Beach, Calif.
10	Msc.	2	160	Thomas F. Delaney.....	New York, N. Y.	135 West One hundredth Street.
11	Msc.	4	10	Frank R. Sicklesteel.....	Miami, Fla.	City Yacht Docks.
12	Pas.	1	30	City of Los Angeles (Calif.).....	Los Angeles, Calif.	
13	Fsh.	1	40	William M. Fraser.....	Ketchikan, Alaska	Lake Bay, Alaska.
14	Fsh.	1	20	W. G. Harris.....	Seattle, Wash.	Westport, Wash.
15	Fsh.	1	12	A. D. Brown.....	do.	65 Marlon Street.
16	Fsh.	2	8	T. O. Worth.....	New York, N. Y.	Hampton Bays, N. Y.
17	Tow.	2	100	C. L. Ashton.....	Houston, Tex.	La Porte, Tex.
18	Tow.	1	50	R. J. Ullman.....	Seattle, Wash.	Aberdeen, Wash.
19	Pas.	1	30	Frank Haney.....	Memphis, Tenn.	Greenville, Miss.
20	Tow.	1	30	Samuel W. Freas.....	Miami, Fla.	426 River Street.
21	Frt.	1	10	Marine Service Corporation (Md.).....	Baltimore, Md.	908 South Broadway.
22	Frt.	1	18	Lake Shipbuilding Co. (N. Y.).....	Buffalo, N. Y.	Foot Michigan Avenue.
23	Frt.	2	12	Charles H. Marshall.....	Cambridge, Md.	238 Race Street.
24	Tow.	4	300	Diamond P. Transportation Co. (Del.).....	Philadelphia, Pa.	151 South Front Street.
25	Pas.	1	25	Star and Crescent Boat Co. (Calif.).....	San Diego, Calif.	Foot Broadway.
26	Fsh.	2	15	Elnor Sagon.....	Tacoma, Wash.	610 East Wright Avenue.
27	Fsh.	5	45	Alaska Consolidated Canneries (Del.).....	Ketchikan, Alaska	
28	Tow.	2	75	Ollkey Bros. Towing Co. (Wash.).....	Seattle, Wash.	
29	Fsh.	5	65	Wilson Fisheries Co. (Del.).....	do.	Anacortes, Wash.
30	Fsh.	2	36	Booth Fisheries Co. (Del.).....	do.	L. C. Smith Building.
31	Tow.	1	20	Island Creek Coal Co. (Me.).....	Cincinnati, Ohio	Marlon Building.
32	Tow.	2	12	A. M. Brock.....	New Orleans, La.	923 Dixie Terminal Building.
33	Frt.	12	6900	Erle & St. Lawrence Corporation (Del.).....	New York, N. Y.	3122 North Hampart Street.
34	Frt.	12	6280	do.	do.	42 Broadway.
35	Frt.	12	6280	do.	do.	Do.
36	Frt.	12	6280	do.	do.	Do.
37	Frt.	11	6280	do.	do.	Do.
38	Fsh.	1	20	C. A. Fleche.....	Seattle, Wash.	Box 46, R. F. D. 4.
39	Fsh.	4	50	J. E. Frymiler.....	Los Angeles, Calif.	Long Beach, Calif.
40	Pas.	3	30	Joseph B. Reid.....	Cape Vincent, N. Y.	Alexandria Bay, N. Y.
41	Fsh.	2	14	Thos. Cochran.....	Seattle, Wash.	Richardson, Wash.
42	Pas.	1	20	I. B. Rowe.....	Louisville, Ky.	Livermore, Ky.
43	Fsh.	5	27	Egill L. Peterson.....	Seattle, Wash.	7351 Twenty-fourth Avenue NW.
44	Fsh.	8	50	Paul Martinis.....	do.	Everett, Wash.
45	Fsh.	2	18	Northern Fish Co. (Wash.) ³	do.	27 Colman Dock.
46	Fsh.	6	70	Sunny Point Packing Co. (Wash.).....	Ketchikan, Alaska	
47	Frt.	2	8	Gus Sinclair.....	Baltimore, Md.	Havre de Grace, Md.
48	Fsh.	4	20	Charles Hurbig.....	Erle, Pa.	724 Vine Street.
49	Fsh.	2	14	William H. Schwarz.....	Milwaukee, Wis.	Manitowoc, Wis.
50	Fsh.	2	18	Emil Bishop.....	Grand Haven, Mich.	Ludington, Mich.
51	Fsh.	8	8	John Peltier.....	Milwaukee, Wis.	Brussels, Wis.
52	Fsh.	2	16	Ross J. Bell.....	Grand Haven, Mich.	Cheboygan, Mich.
53	Fsh.	4	12	Diamond Fish Co. (Wash.).....	Seattle, Wash.	
54	Fsh.	1	16	Louis Robesch.....	New York, N. Y.	173 Crystal Street (B).
55	Oys.	2	16	Adams Cherami.....	New Orleans, La.	Cut Off, La.
56	Fsh.	6	24	Walter Pfeiffer.....	Philadelphia, Pa.	Sea Isle City, N. J.
57	Pas.	1	54	Max Pollak.....	New York, N. Y.	Long Island City, N. Y.
58	Frt.	2	5	George F. Brewster.....	Bangor, Me.	Bucksport, Me.
59	Fsh.	2	12	James Fulton.....	Tacoma, Wash.	Route 6, Box 71a.
60	Tow.	4	20	Willard Jenkins.....	Evansville, Ind.	Madison, Ind.
61	Fsh.	6	30	Anton H. Norum.....	Seattle, Wash.	Poulsbo, Wash.
62	Fsh.	3	20	Angelo Caravagell.....	Galveston, Tex.	2028 Avenue G.
63	Tow.	1	50	Gibb & Stephenson Bros. (N. J.).....	Philadelphia, Pa.	Ocean City, N. J.
64	Fsh.	3	15	Charles M. Tuttle.....	Milwaukee, Wis.	Big Sunico, Wis.
65	Tow.	1	18	E. A. Gibbs.....	Washington, N. C.	Swan Quarter, N. C.
66	Fsh.	2	25	Simon Olsen.....	New York, N. Y.	Bay Shore, N. Y.
67	Pas.	3	21	Mrs. Emma Igert.....	Paducah, Ky.	913 South Third Street.
68	Frt.	1	72	Estate of Geo. W. Lowden.....	Savannah, Ga.	208 West Bay Street.
69	Frt.	1	14	George Baxter.....	Galveston, Tex.	Anahuac, Tex.
70	Frt.	2	16	George L. Smith & Bro.....	Reedville, Va.	Sharps, Va.
71	Fsh.	2	10	Alfred L. Hutchings.....	Rockland, Me.	Malineus, Me.
72	Fsh.	3	60	Farwest Fisheries (Wash.).....	Seattle, Wash.	Pioneer Building.
73	Frt.	2	20	E. W. Tallmadge.....	Bridgeport, Conn.	Norwalk, Conn.
74	Fsh.	1	10	Annibal J. Martin.....	Blueyad Haven, Mass.	Nantucket, Mass.

³ Formerly U. S. Navy ga. s. 2201.

⁴ Formerly ga. s. Anna Porter.

⁵ Sold to Lewis Olsen, Seattle, Wash., but not yet redocumented.

Line No.	Official No.	Signal letters	Rig	Name of vessel	Tonnage		Register dimensions			When built	Where built
					Gross	Net	Length	Breadth	Depth		
					<i>Feet</i>			<i>Feet</i>			
1	100791		Ga. s.	Ida May	32	21	58.0	15.6	6.6	1903	South Seattle, Wash.
2	205608		Ga. s.	Ida May	62	42	73.0	18.0	6.9	1908	Tacoma, Wash.
3	218576		Ga. s.	Ida May	10	7	27.8	10.6	3.6	1919	Jacksonville, Fla.
4	225147		Ol. s.	Ida May	16	11	45.0	15.5	4.3	1925	Oyster Bay, N. Y.
5	100693		Ga. s.	Ida May II	16	9	46.4	16.1	3.4	1899	Biloxi, Miss.
6	100337		Ga. s.	Ida Newcombe	7	5	30.3	11.5	2.6	1883	Navesink, N. J.
7	100570		Ga. s.	Ida M. Prout	6	6	29.3	13.2	3.0	1893	Patchogue, N. Y.
8	218274		Ga. s.	Idaho	8	6	30.8	9.3	4.0	1919	Bremerton, Wash.
9	220270		Ga. s.	Idaho	38	18	59.8	14.9	6.7	1920	Los Angeles, Calif.
10	222077		Ga. s.	Idaho composite	12	8	58.1	12.3	4.5	1922	Lewiston, Idaho
11	222208		Ga. s.	Idalia	9	8	31.0	12.0	4.1	1899	Kingston, Mass.
12	224684		Ga. w.	Idamue	54	30	75.0	16.2	2.9	1925	Point Pleasant, W. Va.
13	209209		Ga. s.	Idamac	14	11	50.4	14.0	3.0	1911	Cove, Tex.
14	100649		Ga. s.	Ideal	11	7	36.7	12.1	3.7	1898	Bridgeport, Conn.
15	207480		Ol. s.	Ideal	38	30	54.4	17.4	5.4	1910	Patchogue, N. Y.
16	221441		Ga. s.	Ideal	12	8	34.0	11.1	4.6	1921	Brooklyn, N. Y.
17	225187		Ol. s.	Ideal	31	15	60.8	16.4	6.2	1925	San Diego, Calif.
18	220168		Ga. s.	Ideal	12	7	34.3	11.0	3.0	1922	Morgan City, La.
19	100604		Ga. s.	Idle Eagle	7	6	36.3	12.7	3.4	1898	Double Bayou, Tex.
20	100270		Ga. s.	Idle Hour	15	11	55.0	8.8	5.5	1881	Bristol, R. I.
21	204683		Ga. s.	Idle Hour	9	9	32.0	13.7	3.7	1903	New York, N. Y.
22	210403		Ga. s.	Idle Hour	19	16	53.0	10.0	4.2	1912	Chayton, N. Y.
23	205051		Ga. s.	Idler	11	9	38.0	10.8	3.8	1908	Patchogue, N. Y.
24	210521		Ga. s.	Idler	7	6	30.1	7.7	3.6	1912	Alton, Ill.
25	100141		Ga. s.	Idlewild	13	11	36.3	13.8	4.9	1888	Double Bayou, Tex.
26	223028		Ga. w.	Idlewild	37	28	48.0	15.7	2.8	1922	Pocahontas, Ark.
27	222772		Ga. s.	Idlewild II	11	5	36.6	13.0	4.7	1923	Thomaston, Me.
28	211471		Ga. s.	Idylease	10	7	41.8	11.0	3.6	1913	Grand Chenier, La.
29	214999		Ga. s.	Igloo	17	14	43.6	12.1	4.5	1917	Bellingham, Wash.
30	224407		Ga. s.	Igo	7	6	46.3	9.2	3.1	1925	Crisfield, Md.
31	213330		Ga. s.	Ikaros	22	18	40.9	13.2	5.7	1915	Seattle, Wash.
32	214084		Ga. s.	Ikaros II	32	21	52.6	14.4	6.5	1916	Gig Harbor, Wash.
33	224215		Ga. s.	Ilamna	14	12	36.9	10.2	3.8	1924	Ilamna, Alaska
34	157282		Ga. s.	Illkato	12	10	33.0	14.0	3.7	1890	Bayshore, N. Y.
35	218535		Ga. s.	Illahoe	12	9	32.1	10.9	4.6	1919	Hoquiam, Wash.
36	222255		Ga. s.	Illini	9	6	35.0	8.5	3.5	1908	Oshkosh, Wis.
37	200851		Ga. s.	Illinois	14	11	47.0	12.0	4.2	1904	Manitowoc, Wis.
38	206148		Ga. s.	Illinois	25	17	46.4	12.3	3.3	1908	Pajaska, Fla.
39	206698		Ga. s.	Illinois	43	38	63.1	13.2	6.7	1909	Oshkosh, Wis.
40	208116		Ga. s.	Illinois	12	12	34.0	11.0	4.6	1910	Manitowoc, Wis.
41	213295		Ga. s.	Illinois	28	19	47.6	13.4	6.2	1915	Tacoma, Wash.
42	224079		Ga. s.	Illinois	8	6	32.2	10.5	2.6	1923	Chautauk, La.
43	207825		Ga. s.	Illinois Central	12	8	35.0	10.8	4.3	1910	Chicago, Ill.
44	224568		Ga. p.	Illmo	33	28	60.5	17.8	2.8	1924	Warsaw, Ill.
45	221525		Ga. s.	Illolo	8	8	35.6	9.6	3.6	1908	Norwalk, Conn.
46	208391		Ga. s.	Ilys	10	7	39.2	10.2	5.0	1911	Berkley, Va.
47	206677		Ga. s.	Imarta	8	6	34.4	10.2	3.9	1909	Juneau, Alaska
48	217101		Ga. s.	Immigrant	25	17	60.5	13.3	5.5	1918	Battery Park, Va.
49	200516		Ga. s.	Imogene	59	47	56.2	17.2	4.2	1903	Mount Pleasant, S. C.
50	200873		Ol. s.	Imp	8	5	36.1	9.1	4.0	1903	Richardson, Wash.
51	208409		Ga. s.	Imp	14	11	37.8	11.0	4.6	1911	Terminal Island, Calif.
52	220282		Ga. s.	Imp	7	5	31.5	9.2	5.7	1920	Bay Center, Wash.
53	219210		Ga. s.	Impotence	14	11	41.0	13.7	3.4		Unknown
54	209853		Ol. s.	Imperator	148	79	106.0	25.0	11.8	1912	Essex, Mass.
55	219737		Ga. s.	Imperator	9	6	37.7	12.7	3.0	1915	Ostrica, Ia.
56	100223		Ga. s.	Imperia	19	18	40.8	15.8	5.5	1878	Brooklyn, N. Y.
57	206922		Ga. s.	Imperial	22	15	47.0	12.8	4.8	1909	Utsalady, Wash.
58	209060		Ga. s.	Imperial	18	12	42.5	13.1	4.8	1912	Tacoma, Wash.
59	212356		Ga. s.	Imperial	22	15	45.0	15.0	4.9	1914	Los Angeles, Calif.
60	214809		Ga. s.	Imperial	30	23	46.6	14.6	6.7	1917	Tacoma, Wash.
61	223649		Ol. s.	Imperial	30	24	62.6	13.6	3.3	1924	Prosper, Ore.
62	226658		Ga. s.	Imperial	7	6	31.9	9.0	3.5	1919	Hoonah, Alaska
63	225984		Ga. s.	Improver	9	7	31.3	9.6	3.8	1926	Hydaburg, Alaska
64	214628		Ga. s.	Ina	17	10	47.0	11.4	4.6	1916	Cedar Bayou, Tex.
65	223592		Ga. s.	Ina J	13	9	36.9	11.0	5.1	1924	Tacoma, Wash.
66	222743		Ga. s.	Ina May	9	7	39.2	11.0	2.5	1923	Atlantic, N. C.
67	225453		Ol. s.	Inca	47	16	72.2	17.3	8.1	1926	Damariscotta, Me.
68	100766		Ga. s.	Independence	13	9	38.7	13.1	3.8	1902	Willapa, Wash.
69	215135		Ol. s.	Independence	12	8	50.0	11.5	3.7	1917	Astoria, Ore.
70	215285		Ga. s.	Independence	34	28	52.3	15.3	6.7	1917	Gig Harbor, Wash.
71	207425		Ga. s.	Independence No. 2	15	10	54.0	13.2	3.0	1910	Astoria, Ore.
72	100634		Ga. s.	Independent	11	10	36.4	14.0	5.6	1897	South Portland, Me.
73	127542		Ga. s.	Independent	18	17	54.0	11.2	5.0	1901	Alexandria Bay, N. Y.

1 Formerly ga. s. Little Brothers.

2 Formerly ga. s. Dionis.

Line No.	Service	Crew	Horse-power	Name of owner	Home port	Address of owner
1	Frt.	4	50	John H. Wilson	Honolulu, Hawaii	Kapiolani Building.
2	Fsh.	11	76	Columbia & Northern Fishing & Packing Co. (Oreg.)	Astoria, Oreg.	Altoona, Wash.
3	Msc.	2	20	T. C. Douglass	Jacksonville, Fla.	Welska, Fla.
4	Fsh.	2	25	Ida May Flower	New York, N. Y.	Oyster Bay, N. Y.
5	Oys.	2	40	Sain Bivalvacqua	New Orleans, La.	200 Pierce Street.
6	Frt.	1	27	William Muthler	New York, N. Y.	Jersey City, N. J.
7	Frt.	1	24	Minnie Huise	do	Patchogue, N. Y.
8	Fsh.	1	16	B. J. Briggs	Seattle, Wash.	Bremerton, Wash.
9	Fsh.	4	50	John Creb	Los Angeles, Calif.	San Pedro, Calif.
10	Frt.	1	230	Snake River Transportation Co.	Great Falls, Mont.	Lewiston, Idaho.
11	Pas.	1	18	Charles Arata	Philadelphia, Pa.	Ventnor City, N. J.
12	Tow.	1	60	William Reynolds	Pittsburgh, Pa.	Point Pleasant, W. Va.
13	Pas.	1	24	W. J. Stines	Galveston, Tex.	Anahuac, Tex.
14	Frt.	2	25	John C. F. Shepard	Providence, R. I.	Bristol, R. I.
15	Tow.	2	100	George W. Wilson	New York, N. Y.	Rockville Center, N. Y.
16	Frt.	1	60	Louis M. Planson	do	762 Garfield, N. J.
17	Fsh.	5	75	Thomas Bagalini	San Diego, Calif.	1802 Julian Avenue.
18	Fsh.	2	14	John Thomas	New Orleans, La.	Berwick, La.
19	Frt.	1	25	Fred Standley	Galveston, Tex.	Double Bayou, Tex.
20	Pas.	3	25	John C. Jordan	Boston, Mass.	Charlestown, Mass.
21	Pas.	1	23	C. W. Smith	New York, N. Y.	Corona, N. Y.
22	Pas.	2	40	Alfred V. B. Howell	do	58 Macon Street (B).
23	Pas.	2	35	James Carroll	do	1368 Bushwick Avenue (B).
24	Pas.	1	24	Joseph L. Becker	St. Louis, Mo.	4520 Claxton Avenue.
25	Pas.	1	25	Velasco Brozos Transportation Co.	Galveston, Tex.	Velasco, Tex.
26	Frt.	1	25	R. E. Sallee	Memphis, Tenn.	Pocahontas, Ark.
27	Fsh.	3	24	Nicholas E. Norton	Vineyard Haven, Mass.	Nantucket, Mass.
28	Fsh.	1	18	John R. Steed	New Orleans, La.	Lake Charles, La.
29	Fsh.	3	35	B. E. Lee	Seattle, Wash.	4463 Twenty-sixth Avenue W.
30	Msc.	2	13	George W. Todd	Crisfield, Md.	1 Standard Avenue.
31	Fsh.	3	20	Pioneer Sea Food Co. (Wash.)	Seward, Alaska	Cordova, Alaska.
32	Fsh.	8	40	Alaska Consolidated Canneries (Del.)	Ketchikan, Alaska	
33	Fsh.	2	16	H. Foss	Seward, Alaska	Iliamna, Alaska.
34	Pas.	2	30	Harry J. McCabe, jr.	New York, N. Y.	54 East Forty-eighth Street.
35	Fsh.	1	16	Linwood Sproul	Seattle, Wash.	Hoquiam, Wash.
36	Frt.	2	30	Edwin J. Newman	Duluth, Minn.	Ashland, Wis.
37	Frt.	1	34	Frank F. G. Reckendorf	Chicago, Ill.	3242 North California Avenue.
38	Frt.	2	20	F. E. Bassett	Jacksonville, Fla.	Eustis, Fla.
39	Msc.	3	120	City of Chicago (Ill.)	Chicago, Ill.	City Hall.
40	Fsh.	4	630	Alex Konkol, sr.	Milwaukee, Wis.	707 Grove Street.
41	Fsh.	8	35	Fidalgo Island Packing Co. (Me.)	Seattle, Wash.	502 Marion Building.
42	Fsh.	2	18	Edgar Boudwin	New Orleans, La.	Chauvin, La.
43	Msc.	2	25	Great Lakes Dredge & Dock Co. (N. J.)	Chicago, Ill.	104 South Michigan Avenue.
44	Fer.	2	40	Tri-State Transportation Co. (Ill.)	do	Warsaw, Ill.
45	Pas.	1	18	Charles O. White	St. Louis, Mo.	1548 Pierce Building.
46	Fsh.	1	100	Lyder Abrahamson	New York, N. Y.	345 Fifty-eighth Street (B.).
47	Fsh.	1	16	George Burk	Ketchikan, Alaska	
48	Pas.	1	105	Mrs. Sallie T. Dean	Norfolk, Va.	Ballentine Place.
49	Pas.	6	48	William Keyerling	Beaufort, S. C.	Bay Street.
50	Fsh.	1	25	Carlisle Packing Co. (Wash.)	Seattle, Wash.	Bellingham, Wash.
51	Pas.	2	30	San Pedro Transportation Co. (Calif.)	Los Angeles, Calif.	East San Pedro, Calif.
52	Fsh.	1	20	Harry Shipman	Seattle, Wash.	Bay Center, Wash.
53	Pas.	2	25	Wm. C. Bergmann	Annapolis, Md.	
54	Fsh.	22	110	Fred L. Davis Co. (Mass.)	Gloucester, Mass.	49 Rogers Street.
55	Fsh.	2	18	R. R. Owen	New Orleans, La.	2716 Dublin Street.
56	Msc.	2	24	Joe Michael	New York, N. Y.	Montauk, N. Y.
57	Tow.	1	40	Bernard Lien	Seattle, Wash.	Stanwood, Wash.
58	Fsh.	1	30	Deep Sea Salmon Co. (Wash.)	Juneau, Alaska	Port Althorp, Alaska.
59	Pas.	1	100	San Pedro Transportation Co. (Calif.)	Los Angeles, Calif.	East San Pedro, Calif.
60	Fsh.	6	45	J. O. Rohmen	Ketchikan, Alaska	
61	Pas.	1	55	Horman Bros.	Marshfield, Oreg.	Prosper, Oreg.
62	Fsh.	1	6	Jimmie Hanson	Juneau, Alaska	
63	Fsh.	2	12	Jones Yeltatzle	Ketchikan, Alaska	Hydaburg, Alaska.
64	Tow.	2	85	Gulf Coast Transportation Co. (Tex.)	Houston, Tex.	
65	Fsh.	3	20	J. B. Jackson	Juneau, Alaska	Box 762.
66	Frt.	1	16	Willis Sea Food Co. (N. C.)	Beaufort, N. C.	
67	Fsh.	15	60	Leon Murray	Gloucester, Mass.	6 Wells Street.
68	Tow.	1	40	Healy-Tibblitts Construction Co. (Calif.)	San Francisco, Calif.	64 Pine Street.
69	Tow.	1	60	A. J. Kelly	Astoria, Oreg.	Garibaldi, Oreg.
70	Frt.	7	50	Peter Xitco	Tacoma, Wash.	Bellingham, Wash.
71	Fsh.	2	50	Union Fishermen's Cooperative Packing Co. (Oreg.)	Astoria, Oreg.	312 Taylor Street.
72	Frt.	2	31	Hinkley Steven & Co.	Jonesport, Me.	
73	Frt.	2	40	Peoples Oil & Fuel Co.	Oswego, N. Y.	

* Formerly ga. s. Capt. Dave Wagoner.

Line No.	Official No.	Signal letters	Rlg	Name of vessel	Tonnage		Register dimensions			When built	Where built
					Gross	Net	Length	Breadth	Depth		
					Feet			Feet			
1	212200		Ga. s.	Independent	10	7	45.8	8.8	8.3	1912	St. Andrews, Fla.
2	222105		Ga. s.	Independent	13	8	63.8	21.8	3.5	1922	St. Helens, Oreg.
3	100697		Ga. s.	Index	18	12	53.0	16.7	3.6	1900	Smyrna, N. C.
4	205352		Ga. w.	Indian	13	10	61.2	12.0	2.2	1908	Marietta, Ohio
5	220854		Ga. s.	Indian	52	35	56.0	19.1	3.2	1920	St. Augustine, Fla.
6	201230		Ga. s.	Indian Ohl	17	11	47.2	17.5	3.9	1904	Biloxi, Miss.
7	206243		Ga. s.	Indian River	12	11	55.5	18.8	2.6	1909	Tropic, Fla.
8	214942		Ga. s.	Indiana	31	24	51.8	14.7	6.3	1917	Tacoma, Wash.
9	217477		Ga. s.	Indiana	21	14	55.0	13.3	5.2	1918	Terminal, Calif.
10	222701		Ga. s.	Inerth	7	7	33.3	7.6	3.1	1922	Oakville, Inwa
11	100178		Ga. s.	Inez	25	13	67.0	17.0	5.0	1890	Madison, Md.
12	100737		Ga. s.	Inez	16	13	40.7	11.0	3.9	1901	Fall River, Mass.
13	205829		Ga. s.	Inez	6	6	24.8	11.7	4.0	1908	Chatham, Mass.
14	207790		Ga. s.	Inez	10	6	39.0	8.9	3.0	1909	Oriole, Md.
15	100500		Ga. s.	Infanta	20	11	58.0	16.4	4.0	1893	Madison, Md.
16	226120		Ga. s.	Infureo	9	8	35.1	8.0	3.1	1926	Mound City, Ill.
17	211305		Ga. s.	Inga	27	19	48.0	14.0	5.2	1913	Seattle, Wash.
18	226516		Ga. s.	Inga N	12	8	33.0	10.7	3.6	1927	St. James, Mich.
19	218992		Ga. s.	Inger	9	7	32.4	9.8	4.6	1919	Seattle, Wash.
20	201383	K T J H	Ol. s.	Ingomar	143	85	104.8	25.7	11.4	1904	Essex, Mass.
21	215111		Ga. s.	Ingrld II	8	7	28.0	8.5	3.1	1915	St. James, Mich.
22	222471		Ga. s.	Inklin	14	9	53.6	13.6	2.0	1922	Jinena, Alaska
23	205017		Ga. s.	INQUIER	18	18	89.0	17.8	4.3	1908	Owensboro, Ky.
24	210459		Ga. s.	Inspector	18	15	39.1	12.5	4.9	1912	Camden, N. J.
25	214814		Ol. s.	Interlaken	19	12	47.0	11.3	5.7	1917	Seattle, Wash.
26	200900		Ga. s.	International	13	7	41.8	13.9	5.2	1904	Eastport, Me.
27	225311		Ga. s.	International	25	17	51.0	15.9	4.7	1920	Manchester, Mass.
28	100376		Ga. s.	In Time	9	9	28.0	13.4	4.0	1885	Nauk, Colo.
29	226067		Ga. s.	Intrepid	16	14	42.0	13.4	5.0	1926	New London, Conn.
30	220271		Ol. s.	Intrepid	95	36	104.4	14.6	9.2	1917	Puget Sound, Wash.
31	213750		Ga. s.	Intruder	10	9	31.0	9.4	4.0	1915	Ludington, Mich.
32	214469		Ga. s.	Inverness	47	31	60.7	14.2	9.0	1916	Winslow, Wash.
33	208830		Ga. w.	Invincible	35	35	62.2	24.2	3.8	1911	Wolf Point, Mont.
34	221346		Ga. s.	Invincible	15	11	45.2	11.9	4.6	1921	Big Pine, Fla.
35	224240		Ga. s.	Invincible	16	8	46.9	14.0	2.9	1924	Houma, La.
36	205500		Ga. s.	Iola	8	7	32.8	10.0	4.0	1904	Providence, R. I.
37	216637		Ga. s.	Iola	8	6	34.0	9.1	4.3	1915	Seattle, Wash.
38	220592		Ga. w.	Iola	22	14	59.7	12.0	1.8	1920	Long Bottom, Ohio
39	225661		Ol. s.	Iola M	20	11	52.0	11.0	5.3	1920	San Diego, Calif.
40	212832		Ga. s.	Iona	13	9	39.6	10.3	3.5	1914	Douglas, Alaska
41	213318		Ga. s.	Iona	20	17	60.8	13.6	4.0	1915	Erle, Pa.
42	220546		Ga. s.	Iona	10	7	36.8	10.0	3.9	1920	Newark, N. J.
43	221741		Ga. s.	Iona	11	9	32.6	10.6	4.6	1921	Watch Hill, R. I.
44	225085		Ga. s.	Iona P	14	10	41.8	12.6	3.1	1925	Houma, La.
45	208942		Ga. s.	Iona Estelle	12	11	31.2	9.4	4.0	1904	Muntlowoc, Wis.
46	226378		Ga. s.	Iona Pearl	48	46	63.4	20.2	4.1	1927	Sabula, Iowa
47	203031		Ga. s.	Ione	9	6	47.0	16.0	2.0	1906	Portsmouth, Va.
48	200692		Ga. s.	Ione	10	9	28.0	9.0	4.2	1912	Traverse City, Mich.
49	204103		Ga. s.	Iowa	12	8	41.6	9.7	2.7	1907	Juneau, Alaska
50	210826		Ga. s.	Iowa	22	17	47.4	13.5	2.4	1920	Atlantic, N. C.
51	211318		Ga. s.	Ira	14	12	38.0	12.0	4.0	1913	Seattle, Wash.
52	203978		Ga. s.	Ira Marshall	12	7	45.8	12.4	4.0	1904	Pocomoke City, Md.
53	223856		Ga. s.	Ira S. Bushey & Sons No. 1	10	6	32.0	12.4	4.8		Unknown
54	218747	L S K N	Ol. s.	Irages	436	319	134.3	31.2	11.6	1919	Milton, Fla.
55	210680		Ga. s.	Irunna	20	17	46.1	12.9	11.5	1912	Amburg, Va.
56	100752		Ga. s.	Irene	11	11	24.0	14.6	4.4	1901	Atlantic City, N. J.
57	100772		Ga. s.	Irene	8	7	37.4	11.6	4.0	1902	Cooty River, Fla.
58	203812		Ga. s.	Irene	14	13	32.0	9.8	4.2	1905	Milwaukee, Wis.
59	207578		Ga. s.	Irene	9	6	41.0	11.8	4.0	1910	Seattle, Wash.
60	211368		Ga. s.	IRENE	9	8	33.2	8.0	3.0	1913	Grafton, Ill.
61	213891		Ga. s.	Irene	23	13	58.6	13.2	4.0	1916	Pulmer, Va.
62	218420		Ga. s.	Irene	9	8	35.3	9.2	4.8	1919	Seattle, Wash.
63	221625		Ga. s.	Irene	30	17	59.2	15.0	5.5	1921	Thomaston, Me.
64	224039		Ol. s.	Irene	13	7	41.0	12.0	4.3	1924	Fernandina, Fla.
65	221745		Ol. s.	Irene	11	7	53.6	15.3	5.0	1925	Astoria, Oreg.
66	220130		Ga. s.	Irene	8	5	28.3	9.2	3.0	1926	Leland, Mich.
67	220280		Ol. s.	Irene	45	30	56.8	15.4	7.2	1927	Tacoma, Wash.
68	226683		Ol. s.	Irene	12	8	43.0	9.1	4.9	1927	Los Angeles, Calif.
69	220413		Ga. s.	Irene II	8	5	33.0	10.5	3.7	1920	New York, N. Y.
70	207245		Ga. s.	Irene B	7	6	30.3	9.7	3.7	1910	Tacoma, Wash.
71	224529		Ga. s.	Irene D	7	6	30.5	9.7	4.4	1925	Ketchikan, Alaska
72	225574		Ol. s.	Irene L	49	33	60.1	16.1	7.8	1926	Gig Harbor, Wash.
73	212296		Ga. s.	Irene M	12	10	35.7	10.3	5.4	1912	Beverly, Mass.
74	216281		Ga. s.	Irene M. III	8	5	32.0	11.1	3.8	1883	Newburyport, Mass.
75	204462		Ga. s.	Irene R	9	7	31.5	8.9	3.8	1904	Ludington, Mich.
76	223443		Ol. s.	Irene and Mabel	41	18	65.6	17.2	7.5	1923	Rockport, Mass.

Line No.	Service	Crew	Horse-power	Name of owner	Home port	Address of owner
1	Frt.	2	35	Thomas Torgerson	Tampa, Fla.	Millville, Fla.
2	Fer.	1	65	South Bend-Tokeland Ferry Co. (Wash.)	Seattle, Wash.	South Bend, Wash.
3	Frt.	2	50	John Godwin	Norfolk, Va.	442 Fenchurch Street.
4	Tow.	1	20	O. J. Roush	Pittsburgh, Pa.	Wheeling, W. Va.
5	Frt.	2	30	W. D. Dupont	St. Augustine, Fla.	Daytona, Fla.
6	Fsh.	5	37	Visco Kuluz	Gulfport, Miss.	Biloxi, Miss.
7	Pas.	1	40	Pahokee Realty Co. (Fla.)	Miami, Fla.	Okeechobee, Fla.
8	Fsh.	7	40	Libby, McNeill & Libby	Seattle, Wash.	88 Hamlin Street.
9	Fsh.	4	65	Van Camp Sea Food Co. (Calif.)	Los Angeles, Calif.	San Pedro, Calif.
10	Pas.	1	20	J. Keller Robertson	Memphis, Tenn.	Arkansas City, Ark.
11	Oys.	1	36	J. W. Richardson	Charleston, S. C.	182 East Bay Street.
12	Fsh.	2	20	John J. Barron	New Bedford, Mass.	Fairhaven, N. J.
13	Fsh.	1	9	Joseph C. Perry	do.	Harwich, Mass.
14	Frt.	2	15	D. L. Veach	Crisfield, Md.	Elliott, Md.
15	Oys.	3	20	Boyd Fagan	Philadelphia, Pa.	Port Norris, N. J.
16	Tow.	1	30	Walker Veneer & Lumber Co. (Ill.)	St. Louis, Mo.	Mound City, Ill.
17	Fsh.	7	40	T. O. Dragland	Seattle, Wash.	3402 Fourteenth Avenue, W.
18	Fsh.	3	30	John Nordrum	Grand Haven, Mich.	Charlevoix, Mich.
19	Fsh.	2	15	Hilmer Ellertsen	Ketchikan, Alaska	
20	Fsh.	21	90	Gorton-Pew Vessels Co. (Mass.)	Gloucester, Mass.	Rowe Square.
21	Fsh.	1	15	Jens Hogfors	Milwaukee, Wis.	Oconto, Wis.
22	Pas.	1	120	Tahu Trading Co. (Alaska)	Juneau, Alaska	
23	Pas.	4	75	Crescent Navigation Co. (Ind.)	Evansville, Ind.	214 Locust Street.
24	Mso.	2	24	State Board of Health of the State of New Jersey	Philadelphia, Pa.	Trenton, N. J.
25	Tow.	2	45	Shively Tow Boat Co. (Wash.)	Seattle, Wash.	Twelfth, West, and Nickerson Streets.
26	Frt.	2	24	Blanchard Manufacturing Co. (Me.)	Eastport, Me.	Blanchard Wharf.
27	Frt.	2	32	International Glue Co. (Me.)	Boston, Mass.	325 Marginal Street East.
28	Frt.	2	10	James Farri	New London, Conn.	General delivery.
29	Fsh.	2	60	James Hubert Lawrence	Grand Haven, Mich.	18 Robinson Street.
30	Frt.	9	b 220	C. D. Lang	Los Angeles, Calif.	Beverly Hills, Calif.
31	Fsh.	1	20	Oscar Holstrom	Grand Haven, Mich.	Ludington, Mich.
32	Tow.	5	200	MacDonald Logging Co. (Alaska)	Ketchikan, Alaska	
33	Fer.	1	25	Napoleon R. Rheault	Great Falls, Mont.	Mondak, Mont.
34	Fsh.	2	15	Thompson Fish Co. (Fla.)	Key West, Fla.	Box 268.
35	Oys.	2	40	Anthony Morovich	New Orleans, La.	Empire, La.
36	Fer.	1	20	Grace A. Goff	Providence, R. I.	East Providence, R. I.
37	Fsh.	1	14	Frank V. Buckley	Seattle, Wash.	2507 North Fortieth Street.
38	Tow.	1	20	W. D. Chambers	Cincinnati, Ohio	Long Bottom, Ohio.
39	Fsh.	3	45	J. E. Loustalet	San Diego, Calif.	4138 Bancroft Street.
40	Pas.	1	12	Ezra M. Peters	Juneau, Alaska	Douglas, Alaska.
41	Pas.	2	60	George Straub	Erie, Pa.	Waldameer Beach.
42	Pas.	1	30	Clifford D. Rose	Newark, N. J.	309 South Eloventh Street.
43	Fsh.	1	30	Albert E. Stephens	New London, Conn.	Black Point, Conn.
44	Fsh.	2	27	Emile Bouvier	New Orleans, La.	Lockport, La.
45	Fsh.	4	16	Frank W. Richter	Milwaukee, Wis.	Detroit Harbor, Wis.
46	Fer.	2	66	George P. Whitney	Dubuque, Iowa	Sabula, Iowa.
47	Frt.	3	25	Taylor E. Carney	Norfolk, Va.	Churchland, Va.
48	Pas.	1	15	Fred D. Curtis	Grand Haven, Mich.	Elk Rapids, Mich.
49	Fsh.	1	16	John Sandman	Juneau, Alaska	Sitka, Alaska.
50	Frt.	2	30	Morehead City Coca Cola Bottling Works	Beaufort, N. C.	Morehead City, N. C.
51	Fsh.	5	35	J. E. Bergson	Seattle, Wash.	Coyle, Wash.
52	Pas.	2	25	Joseph Pros	New York, N. Y.	602 East Seventieth Street.
53	Tow.	1	30	Ira S. Bushey & Sons (N. Y.)	do.	Foot Court Street (B.).
54	Frt.	6	200	B. A. Guinan	do.	11 Moore Street, care Joseph F. O'Boyle.
55	Oys.	2	25	Thos. A. Howe	Reedville, Va.	Remo, Va.
56	Fsh.	6	24	Carl August Aspenberg	Philadelphia, Pa.	Wildwood, N. J.
57	Fsh.	1	20	Robert McCreary	Tampa, Fla.	Tarpon Springs, Fla.
58	Fsh.	4	24	Walter Barzdittis	Milwaukee, Wis.	Sheboygan, Wis.
59	Tow.	1	50	J. M. Donovan	Seattle, Wash.	223 John Street.
60	Pas.	1	20	Geo. M. A. Fries	St. Louis, Mo.	Grafton, Ill.
61	Fsh.	2	25	L. E. Robertson	Reedville, Va.	Palmer, Va.
62	Fsh.	2	18	Alfred Froyen	Seattle, Wash.	Port Madison, Wash.
63	Fsh.	4	60	Stanley B. Butler	Vineyard Haven, Mass.	Nantucket, Mass.
64	Fsh.	2	36	Glynn Canning Co. (Ga.)	Brunswick, Ga.	
65	Pas.	1	110	Knappton Towboat Co. (Wash.)	Astoria, Oreg.	Knappton, Wash.
66	Fsh.	2	20	William Buckler	Grand Haven, Mich.	Leland, Mich.
67	Fsh.	7	80	Chas. Johnsen	Tacoma, Wash.	Summer, Wash.
68	Pas.	2	b 60	Fred O. Henderson	Los Angeles, Calif.	San Pedro, Calif.
69	Mso.	2	30	Joseph J. Allan	New York, N. Y.	Coney Island, N. Y.
70	Fsh.	1	6	John Manoll	Wrangell, Alaska	
71	Fsh.	1	16	George Fawcett	Ketchikan, Alaska	Metlakatla, Alaska.
72	Fsh.	8	07	Antonio Legaz	Seattle, Wash.	909 West Sixty-second Street.
73	Frt.	2	24	Joseph F. Arsenault	New London, Conn.	Groton, Conn.
74	Pas.	1	18	Virginia Cheverie	Boston, Mass.	470 Massachusetts Avenue.
75	Fsh.	2	18	Matt Lindquist	Grand Haven, Mich.	Ludington, Mich.
76	Fsh.	6	60	Arthur L. Parker	Boston, Mass.	14 New Fish Pier.

Line No.	Official No.	Signal letters	Rlg	Name of vessel	Tonnage		Register dimensions			When built	Where built
					Gross	Net	Length	Breadth	Depth		
					Feet						
1	155331		Ol. s.	Irene and Pearl	20	12	55.0	16.0	4.0	1808	Patchogue, N. Y.
2	100096		Ga. s.	Irene and Ruth	8	8	41.1	14.7	3.4	1899	Fairmount, Md.
3	205413		Ga. s.	Irene Barnes	16	11	46.3	12.3	2.6	1903	Astoria, Oreg.
4	210161		Ga. s.	Irene Deck	8	6	41.5	10.4	3.5	1912	Erie, Pa.
5	100587		Ga. s.	Iris	9	9	31.7	12.6	4.1	1891	Riverhead, N. Y.
6	210211		Ga. s.	Iris	18	12	56.0	14.0	4.0	1919	Punta Gorda, Fla.
7	223940		Ol. s.	Iris	25	15	51.6	13.7	3.6	1924	Morehead City, N. C.
8	214804		Ga. s.	Iris F	44	38	62.7	15.5	3.7	1917	Bonita Springs, Fla.
9	206681		Ga. s.	Irish Girl	5	5	28.5	9.0	3.0	1909	Garden Island, Mich.
10	10854		Ga. s.	Irish Pat	9	5	30.7	13.8	3.7	1867	Wolf River, Miss.
11	215633		Ga. s.	Irma	25	11	53.0	13.7	5.6	1917	Eastport, Me.
12	220417		Ga. w.	Irma	22	18	56.2	11.6	3.7	1914	St. Louis, Mo.
13	223506		Ga. s.	Irma A	80	65	104.4	15.3	8.1	1917	Boston, Mass.
14	222330		Ga. s.	Irma B	26	18	58.2	16.5	4.0	1922	Astoria, N. J.
15	100753		Ga. s.	Irma D	34	18	63.4	18.4	3.5	1901	Bloom, Miss.
16	213630		Ol. s.	Irma W	11	8	41.0	11.2	3.5	1915	Cove, Tex.
17	203043		Ga. s.	Irma Janetto	14	13	32.0	10.2	3.5	1909	Jackson Harbor, Wis.
18	220131		Ga. s.	Iroquois	7	6	39.0	9.5	3.8	1903	Bay Mills, Mich.
19	222581		Ol. s.	Irresistible	20	13	56.2	13.3	3.2	1922	Harvey, La.
20	203820		Ga. s.	Irving	8	6	36.8	9.0	3.7		Unknown
21	204619		Ga. s.	Irving D. Olson	8	5	31.3	11.9	5.8	1907	Friendship, Me.
22	209790		Ga. s.	Isa L	17	10	40.0	15.0	7.6	1912	Belfast, Me.
23	100537		Ga. s.	Isa M	14	11	48.2	13.8	3.5	1889	Northport, N. Y.
24	201909		Ga. s.	Isa and Beulah	15	9	38.4	13.7	7.0	1905	Friendship, Me.
25	215806		Ol. s.	Isaac Fass	47	26	58.3	18.5	5.8	1917	West Norfolk, Va.
26	12371		Ga. s.	Isaac Sherwood	73	61	76.0	26.0	6.0	1868	Haverstraw, N. Y.
27	3362		Ga. s.	Isaac H. Evans	33	21	57.9	19.5	5.7	1886	Mauricetown, N. J.
28	100380		Ga. s.	Isaac H. Keeler	13	10	56.5	14.6	2.5	1884	Somerset Co., Md.
29	100430		Ga. s.	Isabel	6	5	31.2	13.2	3.5	1885	Babylon, N. Y.
30	207684		Ga. s.	Isabel	12	8	42.0	11.4	6.5	1910	Sedgwick, Me.
31	209434		Ga. s.	Isabel	7	5	45.0	12.7	3.0	1903	Orlolo, Md.
32	218930		Ga. s.	Isabel	6	5	33.9	10.5	2.5	1911	Cut Off, La.
33	224183		Ol. s.	Isabel	27	8	40.0	13.8	6.7	1924	Newcastle, Me.
34	224724		Ga. s.	Isabel	12	8	31.9	10.3	3.5	1925	St. James, Mich.
35	222854		Ol. s.	Isabel Q	37	22	58.0	16.9	8.6	1923	Essex, Mass.
36	215600		Ga. s.	Isabell H	13	12	38.0	10.0	4.0	1917	Charlevoix, Mich.
37	202018		Ol. s.	Isabella	15	10	47.2	17.0	2.5	1905	Bridgeport, Conn.
38	207106		Ga. s.	Isabella	16	14	40.0	10.6	4.2	1909	Shell Lake, Wis.
39	204612		Ga. s.	Isabelle	26	13	55.4	16.9	4.5	1907	Thunderbolt, Ga.
40	225835		Ga. s.	Isabelle	8	6	31.1	9.9	4.7	1926	Brooklyn, N. Y.
41	226580		Ol. s.	Isabelle	34	11	64.2	15.8	7.2	1927	Kennebunkport, Me.
42	100525		Ga. s.	Isabelle D	10	7	37.0	13.9	3.6	1912	New Orleans, La.
43	212663		Ga. s.	Isabelle R	20	13	48.0	12.4	4.5	1914	Klawack, Alaska.
44	225030		Ol. s.	Isabelle Parker	110	48	96.2	23.8	10.2	1925	Essex, Mass.
45	217688		Ga. s.	Isabelle Placo	10	8	41.8	10.3	4.2	1919	Collington, N. C.
46	221420		Ga. s.	Isaetta	25	13	51.7	15.5	5.2	1921	Foxwells, Va.
47	225515		Ol. s.	Isco	54	33	61.0	19.4	7.5	1926	Nantucket, Mass.
48	200696		Ga. s.	Ishmael	45	20	68.8	22.7	5.5	1909	Inverness, Md.
49	215301		Ga. s.	Isis	28	24	52.6	14.2	5.7	1917	Seattle, Wash.
50	210082		Ol. s.	Iskum	15	10	48.0	12.8	4.9	1912	Winslow, Wash.
51	220172		Ol. s.	Iskum	82	68	72.2	17.4	0.2	1912	Vancouver, British Columbia.
52	220349		Ga. s.	Island Beach	58	50	61.5	21.0	4.2	1920	Nyaek, N. Y.
53	215843		Ga. s.	Island Belle	20	13	40.8	13.3	3.3	1917	Ewell, Md.
54	220511		Ga. p.	Island Belle	14	12	41.0	16.1	2.6	1920	Shelton, Wash.
55	214127		Ga. s.	Island Count	15	10	45.5	13.0	5.1	1916	Stockton, Calif.
56	214128		Ga. s.	Island Countess	15	10	45.5	13.0	5.1	1916	do
57	215439		Ol. s.	Island Duke	15	10	45.6	13.0	5.0	1917	do
58	214052		Ga. s.	Island Emperor	21	12	52.2	14.2	5.8	1916	Stockton, Calif.
59	215140		Ol. s.	Island Empress	22	15	52.2	14.2	5.8	1917	do
60	100785		Ol. s.	Island Home	45	43	58.9	20.6	4.8	1903	Plantation Key, Fla.
61	211681		Ga. s.	Island Prince	15	10	40.0	13.5	5.6	1913	Stockton, Calif.
62	209695		Ga. s.	Island Queen	13	9	46.9	12.0	5.2	1912	do
63	211574		Ga. s.	Island Queen	31	13	56.0	15.5	4.1	1913	Knife River, Minn.
64	218527		Ga. w.	Island Queen	21	11	59.0	12.0	2.0	1919	Parkersburg, W. Va.
65	222475		Ga. s.	Island Queen	7	6	29.8	7.0	2.5	1913	Evansville, Ind.
66	208956		Ga. s.	Islander	13	9	47.1	12.1	4.8	1911	Stockton, Calif.
67	210987		Ga. s.	Islander	15	15	36.6	9.3	4.0	1912	Sturgeon Bay, Wis.
68	212105		Ga. s.	Islander	14	9	47.7	11.7	4.8	1912	Castle Danger, Minn.
69	215669		Ga. s.	Islander	5	5	43.0	10.0	1.8	1917	Wheeling, W. Va.
70	220326		Ga. s.	Islander	13	11	37.1	9.3	4.1	1920	Seattle, Wash.
71	222864		Ol. s.	Islander	40	27	57.9	16.5	5.9	1923	Sandusky, Ohio.
72	221906		Ga. s.	Islander	14	11	49.6	13.0	3.4	1918	Brooklyn, N. Y.
73	225817		Ga. s.	Isle of Normandy	13	8	39.1	12.8	3.7	1926	Fernandina, Fla.
74	209257		Ga. s.	Isle of Surry	38	18	60.1	17.5	5.3	1911	Crittenden, Va.

¹ Formerly st. s. Oysterman.
² Formerly sch. Garibaldi.

³ Formerly ga. s. ^a U. S. Navy S. C. 263.
^b Gypsy.

Line No.	Service	Crew	Horse-power	Name of owner	Home port	Address of owner
1	Frt.	2	60	Isaac Fass (Va.)	Norfolk, Va.	Portsmouth, Va.
2	Msc.	2	24	Leonard Abramsen	Perth Amboy, N. J.	New Brunswick, N. J.
3	Fsh.	3	35	F. C. Barnes Co. (Oreg.)	Portland, Oreg.	Lewis Building.
4	Pas.	1	24	C. H. Boehm	Erie, Pa.	Dunkirk, N. Y.
5	Fsh.	1	15	Glenwood D. Sells	New York, N. Y.	Greenport, N. Y.
6	Fsh.	2	50	T. C. Crosland	Tampa, Fla.	Punta Gorda, Fla.
7	Tow.	3	60	Hollywood Boat & Transpn. Co. (Fla.)	Miami, Fla.	Hollywood, Fla.
8	Frt.	2	28	George Randolph	do	Bonita Spring, Fla.
9	Fsh.	2	20	Ross J. Bell	Grand Haven, Mich.	Cheboygan, Mich.
10	Frt.	2	12	Nick Alesich	New Orleans, La.	Ostrica, La.
11	Frt.	2	45	North Lubec Manufacturing & Canning Co. (Me.)	Eastport, Me.	Lubec, Me.
12	Pas.	1	18	R. Rackow	Memphis, Tenn.	General Delivery.
13	Fsh.	7	100	Ralph S. Thomas	Boston, Mass.	Everett, Mass.
14	Pas.	3	100	Lavallette Buck	Philadelphia, Pa.	Cape May, N. J.
15	Fsh.	4	18	Alabama Canning Co. (Ala.)	Mobile, Ala.	Bayou la Batre, Ala.
16	Ten.	2	60	Standard Dredging Co. (N. J.)	New York, N. Y.	Woolworth Building.
17	Fsh.	4	18	J. G. Mutz	Milwaukee, Wis.	Big Suamico, Wis.
18	Frt.	1	22	Clark R. Ladd	Marquette, Mich.	Bay Mills, Mich.
19	Frt.	3	45	M. J. Billich	New Orleans, La.	905 Royal Street.
20	Pas.	2	22	Herman Thumhart	New York, N. Y.	2120 Eighth Avenue.
21	Frt.	2	10	Sanford C. Babbidge	Rockland, Me.	North Haven, Me.
22	Fsh.	2	10	O. A. Gilbert	Boston, Mass.	99 State Street.
23	Fsh.	2	39	Williams, Kemp & Oekers	Provincetown, Mass.	Wellfleet, Mass.
24	Frt.	1	12	Abner J. Harris	Portland, Me.	183 Commercial Street.
25	Frt.	3	100	Isaac Fass (Va.)	Norfolk, Va.	Portsmouth, Va.
26	Frt.	2	48	Emmett B. Hawkins	New York, N. Y.	Huntington, N. Y.
27	Oys.	8	25	Frank V. Bateman	Philadelphia, Pa.	Mauricetown, N. J.
28	Oys.	4	7	Major C. Todd	Crisfield, Md.	Hollands Island, Md.
29	Fsh.	1	24	Anthony Erickson	New York, N. Y.	Bay Shore, N. Y.
30	Fsh.	1	40	George S. Monks	Boston, Mass.	Quincy, Mass.
31	Frt.	2	24	G. E. Boone	Crisfield, Md.	Route 1.
32	Oys.	3	10	Natilus Alario	New Orleans, La.	Cut Off, La.
33	Fsh.	2	50	Arthur A. Bain	Rockland, Me.	Owls Head, Me.
34	Fsh.	2	21	Frank Floyd	Grand Haven, Mich.	St. James, Mich.
35	Fsh.	6	52	Alice T. Willey	New Bedford, Mass.	190 Kempton Street.
36	Fsh.	3	40	John Mollhagen	Grand Haven, Mich.	St. Joseph, Mich.
37	Oys.	2	45	Richard W. Law	New Haven, Conn.	66 Howard Avenue.
38	Fsh.	4	60	Frank Johnson	Grand Haven, Mich.	Ludington, Mich.
39	Pas.	3	25	H. G. Connor	Savannah, Ga.	608 Abercorn Street.
40	Pas.	2	30	Scott J. McBurney	New York, N. Y.	4765 Bedford Avenue (B.).
41	Fsh.	8	60	Bartholomew F. Whalen	Boston, Mass.	34 Fish Pier.
42	Fsh.	2	10	Joseph Messina	Apalachicola, Fla.	
43	Fsh.	3	30	Peter Roberts	Wrangell, Alaska	Klawack, Alaska.
44	Fsh.	27	100	Arthur L. Parker	Boston, Mass.	14 Fish Pier.
45	Frt.	1	40	Norfolk Marine Ry. Co. (Va.)	Norfolk, Va.	
46	Fsh.	2	30	T. V. Fitchett	Roedville, Va.	Palmer, Va.
47	Frt.	2	75	Island Service Co. (Mass.)	Vineyard Haven, Mass.	Nantucket, Mass.
48	Oys.	2	75	John A. Tarburton	Wilmington, Del.	Dover, Del.
49	Misc.	7	40	Lew G. Kay	Seattle, Wash.	316 First Avenue S.
50	Tow.	1	50	Roy Lillco	do	Pier 3.
51	Frt.	6	75	Phoenix Northern Trading Co. (Wash.)	Tacoma, Wash.	Rust Building.
52	Pas.	4	50	Town of Greenwich	Bridgeport, Conn.	Greenwich, Conn.
53	Pas.	2	24	John E. Whitelock	Crisfield, Md.	Ewell, Md.
54	Fer.	1	10	Mason County, Washington	Tacoma, Wash.	Shelton, Wash.
55	Frt.	1	100	Benjamin Walters	San Francisco, Calif.	Stockton, Calif.
56	Frt.	1	100	do	do	do
57	Tow.	1	100	Bristol Bay Packing Co. (Calif.)	do	141 Clay Street.
58	Tow.	1	150	Benjamin Walters	San Francisco, Calif.	Stockton, Calif.
59	Frt.	1	150	do	do	do
60	Tow.	2	50	A. Des Rocher	Miami, Fla.	51 South West Miami Road.
61	Frt.	1	100	Benjamin Walters	San Francisco, Calif.	Stockton, Calif.
62	Pas.	1	30	do	do	do
63	Frt.	3	40	Sam Johnson & Sons Fisheries (Minn.)	Duluth, Minn.	424 Manhattan Building.
64	Tow.	1	40	Ohio Valley Sand Co. (W. Va.)	Pittsburgh, Pa.	New Martinsville, W. Va.
65	Tow.	1	16	Cypress Beach Ferry Co. (Ky.)	Louisville, Ky.	Henderson, Ky.
66	Pas.	1	50	Benjamin Walters	San Francisco, Calif.	Stockton, Calif.
67	Frt.	2	30	Chambers Island, (Wis.)	Milwaukee, Wis.	Fish Creek, Wis.
68	Fsh.	2	21	Joe La Crosse	Duluth, Minn.	Bayfield, Wis.
69	Frt.	1	30	Geo. Downing	Pittsburgh, Pa.	Wheeling, W. Va.
70	Fsh.	2	32	Grover Cleary	Juneau, Alaska	Petersburg, Alaska.
71	Frt.	2	125	United Fisheries Co. (Ohio)	Sandusky, Ohio	
72	Pas.	2	37	Fred W. Esterhill	Boston, Mass.	Dorchester, Mass.
73	Tow.	2	60	G. O. Reed	Miami, Fla.	Box 651.
74	Pas.	2	60	Thomas C. Mann	Elizabeth City, N. C.	Fairfield, N. C.

⁴ Formerly ga. s. Boyd N. Sheppard.
⁵ Formerly schooner Lizzie Lee.
⁶ Formerly British ga. y. Iskum.

⁷ Formerly ga. s. L. Goldish.
⁸ Formerly U. S. N. ga. s. 5070.

Line No.	Official No.	Signal letters	Rig	Name of vessel	Tonnage		Register dimensions			When built	Where built
					Gross	Net	Length	Breadth	Depth		
					Feet			Feet			
1	225572		Ol. s.	Isle of Wight	62	42	59.8	24.2	7.7	1926	Crittendon, Va.
2	224016		Ol. s.	Isles of York	19	7	49.2	14.4	4.6	1925	Dare, Va.
3	225220	M FVK	Ol. s.	¹ Isonzo	1,169	805	208.7	31.6	16.7	1918	Ligurie, Italy
4	100634		Ga. s.	Israella	13	11	39.4	12.0	4.4	1899	Paulsboro, N. J.
5	213458		Ga. s.	It.	15	10	45.0	10.6	4.5	1915	Blaine, Wash.
6	216225		Ga. s.	It.	8	5	33.7	9.1	4.0	1909	Bellingham Wash.
7	225631		Ga. s.	Italy	11	5	37.5	11.8	4.6	1926	San Diego, Calif.
8	223944		Ol. s.	Ithoma	29	20	49.5	13.6	6.1	1924	Seattle, Wash.
9	205820		Ga. s.	Iva	10	7	31.3	10.6	4.8	1908	Tottenville, N. Y.
10	212706		Ga. s.	Iva Rosa	9	7	27.3	10.5	3.0	1914	Glen Haven, Mich.
11	100370		Ga. s.	Iva S. Barnes	15	14	38.0	15.6	5.0	1884	Whiting, Me.
12	100493		Ga. s.	Ivanhoe	14	10	50.0	10.7	3.9	1891	Baltimore, Md.
13	223365		Ga. s.	Ivanhoe	28	10	64.9	15.2	5.2	1923	Thomaston, Me.
14	223904		Ol. s.	Ivanhoe	40	27	62.7	15.3	7.6	1924	Seattle, Wash.
15	226270		St. w.	Ivanhoe	17	14	50.8	15.8	2.0	1926	Patterson, La.
16	100449		Ga. s.	Ivy	9	9	42.0	15.0	3.5	1889	Solomons Island, Md.
17	218365		Ga. s.	Ivy	13	10	39.5	11.3	4.4	1918	Chonpique, La.
18	225682		Ga. s.	Izaak Walton	15	10	44.5	13.1	4.9	1923	Cape May, N. J.
19	222880		Ga. s.	J. B.	14	9	45.6	11.5	4.9	1918	Los Angeles, Calif.
20	226325		Ga. s.	J. & R.	11	7	37.0	12.0	3.2	1892	Grand Isle, La.
21	77075		Ga. s.	J. Chrutti	14	7	35.0	15.0	3.6	1892	Biloxi, Miss.
22	224012		Ga. s.	J. Douglas	18	9	47.5	13.2	5.7	1924	East Boothbay, Me.
23	204863		Ga. s.	J. Van Wyen	14	12	44.4	15.3	3.4	1908	Patchogue, N. Y.
24	224340		Ol. s.	J. W.	12	8	36.4	11.2	5.1	1924	Miami, Fla.
25	77511		Ga. s.	J. Warren	10	7	35.0	10.0	3.4	1901	Coquille, Oreg.
26	223386		Ga. w.	J. A. Cresap	43	21	65.0	14.0	2.6	1923	Clarrington, Ohio
27	77415		Ga. s.	J. A. Cummins	98	63	96.6	17.7	6.9	1886	San Francisco, Calif.
28	77181		Ga. s.	J. A. Gault	6	5	25.8	12.4	3.7	1895	Atlantic City, N. J.
29	213241		Ga. s.	J. A. Y.	9	6	34.0	10.0	4.0	1915	Juneau, Alaska
30	213448		Ga. s.	J. B. Flaherty	11	10	30.5	9.5	3.8	1906	Racine, Wis.
31	218497		Ol. s.	J. B. Wright	106	74	96.9	21.6	6.0	1919	Paulsboro, N. J.
32	210204		Ol. s.	J. C. Byers	9	6	42.8	11.7	3.2	1911	Fairport, Mich.
33	77329		Ga. s.	J. C. Causey	6	6	44.1	10.9	2.8	1890	Deals Island, Md.
34	77339		Ga. s.	J. C. Elliott	28	16	51.7	12.4	6.7	1893	Terminal Island, Calif.
35	224080		Ga. s.	J. C. H.	9	5	34.7	10.5	2.6	1924	Chauvin, La.
36	224334		Ga. w.	J. C. McClain	57	53	71.0	18.0	3.8	1924	Point Marlon, Pa.
37	221733		Ga. s.	J. D. Marsh	15	10	51.5	11.1	4.1	1921	Tylerton, Md.
38	77157		Ga. s.	J. D. Patterson	16	11	50.0	11.2	4.9	1894	Bordentown, N. J.
39	220047		Ol. s.	J. D. Phillips	9	6	46.3	8.2	3.8		
40	211885		Ga. s.	J. E. Bennett	33	17	64.6	18.0	3.3	1913	New Bern, N. C.
41	223339		Ga. s.	J. E. Sterling	33	24	56.8	15.7	5.3	1923	Amburg, Va.
42	225922		Ga. s.	J. E. Stevens	13	8	51.3	11.6	3.5		Unknown
43	76548		Ga. s.	J. F. Penney	17	6	45.2	16.5	5.0	1884	Moriches, N. Y.
44	219932	LWJN	Ol. s.	J. F. Penrose	3,379	2,807	299.5	49.3	31.2	1920	Orange, Tex.
45	77222		Ga. s.	J. F. White	10	5	43.0	13.0	3.8	1896	Grafton, Va.
46	210471		Ga. w.	J. G. Oles	6	6	51.8	8.4	1.6	1912	Grantsville, W. Va.
47	203600		Ga. s.	J. H. Alvah	13	6	42.4	15.2	3.5	1906	Port Haywood, Va.
48	77516		Ga. s.	J. H. B.	14	13	45.0	16.0	4.0	1902	Brookhaven, N. Y.
49	77495		Ga. s.	J. H. Meek	7	7	43.5	14.2	3.9	1901	Oriole, Md.
50	223537	MFJL	El. s.	J. H. SENIOR	1,155	728	207.5	38.1	16.0	1924	Newport News, Va.
51	208501		Ga. s.	J. H. Slsson	35	24	64.2	16.0	5.9	1911	Astoria, N. Y.
52	226323		Ol. w.	J. H. Smith	31	12	56.5	15.0	7.0	1927	St. Thomas, Virgin Islands.
53	214081		Ga. s.	J. H. Steele	106	59	84.7	22.5	6.7	1916	Solomons, Md.
54	76817		Ga. s.	J. H. Still	32	29	58.2	17.8	5.0	1889	Bayport, N. Y.
55	223469		Ol. s.	J. H. Walker	16	9	42.2	11.9	4.3	1923	Astoria, Oreg.
56	76630		Ga. s.	J. I. Housman	7	6	29.8	13.3	3.4	1885	Patchogue, N. Y.
57	224735		Ol. s.	J. J. Carroll	77	68	59.3	15.6	5.5	1925	Sandusky, Ohio
58	77498		Ga. s.	J. J. Saunders	30	19	66.0	18.9	5.3	1901	Solomons, Md.
59	77087		Ga. s.	J. J. Snellenberg	8	7	30.1	14.0	3.9	1893	Atlantic City, N. J.
60	76016		Ga. s.	J. J. Stofen	32	22	53.0	21.0	4.3	1878	San Francisco, Calif.
61	223097		Ga. s.	J. L. D.	13	10	41.1	12.2	3.1	1923	Cut Off, La.
62	222372		Ga. s.	J. L. Scott	11	7	37.0	11.0	3.0	1922	Miami, Fla.
63	213267		Ol. s.	J. M. Marshall	103	60	100.8	22.8	10.6	1915	Essex, Mass.
64	225831		Ga. s.	J. M. Tolley	41	28	58.0	18.8	6.0	1920	Hudson, Md.
65	206367		Ga. s.	J. N. Coombs	10	7	41.4	9.7	4.9	1905	Apalachicola, Fla.
66	225033		Ol. s.	J. N. LUMMUS	207	141	95.0	35.0	8.9	1925	City Island, N. Y.
67	206350		Ga. s.	J. P. Denham	32	21	55.7	15.3	7.4	1909	Baltimore, Md.
68	76744		Ga. s.	J. P. Moore	14	8	48.3	13.5	4.0	1888	Poquoson, Va.
69	211575		Ga. w.	J. P. Muggah	25	16	63.2	16.0	2.8	1913	Franklin, La.
70	210951		Ga. s.	J. P. Todd II	17	12	40.0	13.4	5.4	1913	Seattle, Wash.
71	219466		Ga. w.	J. Q. A.	48	48	75.0	25.0	3.6	1919	Chamberlain, S. Dak.
72	213584		Ga. s.	J. Q. Adams	13	6	45.0	14.3	3.4	1915	Eclipse, Va.

¹ Formerly Italian Ga. s. Isonzo.² Formerly Hawaiian st. s. J. A. Cummins.

Motor Vessels

Line No.	Service	Crew	Horse-power	Name of owner	Home port	Address of owner
1	Fer.	2	60	J. Q. Adams.....	Newport News, Va.	Eclipse, Va.
2	Fsh.	2	45	L. V. Forrest.....	do	Messick, Va.
3	Frt.	17	1,000	Joseph F. O'Boyle.....	New York, N. Y.	15 Moore Street.
4	Frt.	2	90	Nelson Z. Graves.....	Philadelphia, Pa.	22-24 South Third Street.
5	Tow.	1	35	C. A. Benjamin ^a	Seattle, Wash.	1918 Fourth Avenue.
6	Fsh.	1	15	Henry Adams.....	do	Bellingham, Wash.
7	Fsh.	4	35	Ira A. Robbins.....	San Diego, Calif.	2306 Brant Street.
8	Fsh.	6	50	Ole Moland.....	Ketchikan, Alaska.	
9	Msc.	1	40	John J. Jones.....	New York, N. Y.	556 Lafayette Avenue (B.).
10	Fsh.	2	20	Herman Leo.....	Grand Haven, Mich.	Suttons Bay, Mich.
11	Frt.	2	7	Frank Bradley.....	Eastport, Me.	Lubeo, Me.
12	Frt.	2	15	Edward D. Booz.....	Baltimore, Md.	Foot Montgomery Street.
13	Fsh.	4	45	Peter Schaper.....	New York, N. Y.	West Sayville, N. Y.
14	Fsh.	5	60	Hillmar S. Johnson.....	Ketchikan, Alaska.	
15	Tow.	4	42	F. B. Williams Cypress Co. (La.).....	New Orleans, La.	Patterson, La.
16	Frt.	1	50	Louis A. Hogue.....	Norfolk, Va.	Eclipse, Va.
17	Msc.	2	36	John R. Steed.....	New Orleans, La.	Lake Charles, La.
18	Pas.	2	90	Max Woehleke.....	Philadelphia, Pa.	Cape May, N. J.
19	Pas.	2	40	H. Sylvester.....	Los Angeles, Calif.	923 Cole Avenue
20	Fsh.	2	16	Ashton Collin.....	New Orleans, La.	Cut Off, La.
21	Fsh.	4	20	Steve M. Sekul.....	Gulfport, Miss.	Biloxi, Miss.
22	Pas.	2	40	Mark Thompson.....	Bath, Me.	Bristol, Me.
23	Oys.	1	30	Long Island Oyster Farms (N. Y.).....	New York, N. Y.	Northport, N. Y.
24	Tow.	2	45	Tropical Dredging & Construction Co. (Fla.).....	Miami, Fla.	Hollywood, Fla.
25	Frt.	1	16	Wm. Bingaman.....	Marshfield, Oreg.	Bandon, Oreg.
26	Tow	2	40	J. A. Cresap.....	Pittsburgh, Pa.	Moundsville, W. Va.
27	Frt.	10	125	James Chrones.....	Honolulu, Hawaii.	Pearl Harbor, Oahu.
28	Fsh.	1	22	John Richardson.....	Philadelphia, Pa.	Stone Harbor, N. J.
29	Pas.	1	26	York Fur Farms Co. (Alaska).....	Juneau, Alaska.	Sumdum Island, Alaska.
30	Fsh.	1	12	Joseph Marrier.....	Marquette, Mich.	Gladstone, Mich.
31	Frt.	4	100	Calvin N. Wright.....	Philadelphia, Pa.	1805 Frankford Avenue.
32	Frt.	2	40	John M. Dawey.....	Detroit, Mich.	Monroe, Mich.
33	Frt.	2	4	Jessie J. Parks.....	Crisfield, Md.	Hollands Island, Md.
34	Frt.	2	50	Walter T. Barney.....	San Diego, Calif.	Ramona, Calif., care State Bank.
35	Fsh.	2	18	Constant Henry.....	New Orleans, La.	Houma, La.
36	Tow.	2	100	McLain Sand Co. (Pa.).....	Pittsburgh, Pa.	Point Marion, Pa.
37	Frt.	2	24	E. T. Marsh.....	Crisfield, Md.	Tylerton, Md.
38	Msc.	2	20	Charles E. Ehrman.....	Baltimore, Md.	
39	Msc.	2	45	H. O. Creque.....	St. Thomas, Virgin Islands.	
40	Frt.	2	24	N. W. Harrison.....	New Bern, N. C.	Arapahoe, N. C.
41	Frt.	2	25	E. F. Wise.....	Manteo, N. C.	Stumpy Point, N. C.
42	Frt.	2	35	John W. Thomas.....	Cape Charles, Va.	Tangler, Va.
43	Oys.	4	18	Daniel O. Garrison.....	Philadelphia, Pa.	Heislerville, N. J.
44	Tnk.	28	960	National Oil Transport Co. (Me.).....	Port Arthur, Tex.	Orange, Tex.
45	Fsh.	1	14	J. T. Bradshaw.....	Newport News, Va.	Dare, Va.
46	Tow.	1	8	Philadelphia Oil Co. (W. Va.).....	Pittsburgh, Pa.	
47	Oys.	1	25	T. J. Blake.....	Newport News, Va.	Bena, Va.
48	Msc.	1	21	Karl V. Anderson.....	New York, N. Y.	City Island, N. Y.
49	Oys.	1	15	C. T. Slaughter.....	Reedville, Va.	Morattico, Va.
50	Tnk.	10	450	Standard Oil Co. (N. J.).....	Baltimore, Md.	Second Avenue and Clinton Street.
51	Fsh.	5	75	North Pacific Trading & Packing Co. (Calif.).....	Wrangell, Alaska.	Klawack, Alaska.
52	Fsh.	4	70	United States By-Products Corporation.....	St. Thomas, Virgin Islands.	
53	Frt.	9	100	John Welch.....	Baltimore, Md.	Georgetown, Md.
54	Msc.	1	25	William Rudolph.....	New York, N. Y.	West Sayville, N. Y.
55	Tow.	2	40	Crown Willamette Paper Co. (Me.).....	Portland, Oreg.	West Linn, Oreg.
56	Fsh.	1	24	John Style.....	New York, N. Y.	West Sayville, N. Y.
57	Frt.	2	100	United Fisheries Co. (Ohio).....	Sandusky, Ohio.	
58	Oys.	5	24	Maurice R. Lee.....	Philadelphia, Pa.	Port Norris, N. J.
59	Frt.	1	15	Allen Tallman.....	do	Somers Point, N. J.
60	Frt.	1	20	Henry N. Suhling.....	San Francisco, Calif.	3405 Twentieth Street.
61	Frt.	3	30	Jos. Defelice.....	New Orleans, La.	Cut Off, La.
62	Frt.	2	30	Henry Weatherford.....	Key West, Fla.	1412 Newton Street.
63	Frt.	19	90	Manuel F. Roderick.....	Gloucester, Mass.	16 Perkins Street.
64	Frt.	3	45	J. M. Tolley.....	Cambridge, Md.	314 Locust Street.
65	Fsh.	2	25	Gulf Fish Co. (Fla.).....	Apalachicola, Fla.	Carrabelle, Fla.
66	Pas.	5	160	Peninsula Terminal Co. (Fla.).....	Miami, Fla.	Fishers' Properties Building.
67	Pit.	7	65	W. L. Anderson.....	Charleston, S. C.	Boyce Wharf.
68	Oys.	3	50	J. W. Smith.....	Newport News, Va.	Lady, Va.
69	Tow.	3	40	E. O. Taylor Co. (La.).....	New Orleans, La.	Franklin, La.
70	Fsh.	4	40	Ben Klatten.....	Ketchikan, Alaska.	
71	Fer.	1	36	Chamberlain Ferry & Cable Pontoon Bridge Co. (S. Dak.).....	Pembina, N. Dak.	Chamberlain, S. Dak.
72	Frt.	1	37	J. Q. Adams, Jr.....	Norfolk, Va.	Eclipse, Va.

¹ Formerly ol. s. James V. Crawford.

⁴ Formerly ga. s. W. D. Morgan.

^a Sold to Elizabeth Haven Mackey, Seattle, Wash., but not yet redocumented.

Line No.	Official No.	Signal letters	Rig	Name of vessel	Tonnage		Register dimensions			When built	Where built
					Gross	Net	Length	Breadth	Depth		
					Feet			Feet			
1	212568		Ga. s.	J. R. Dixon	11	0	41.5	9.0	3.3	1914	Atlantic, N. C.
2	220137		Ga. s.	J. R. Raible	22	10	55.6	12.8	2.0	1920	Plaquemine, La.
3	220714		Ga. s.	J. S. Corkhill	12	11	42.1	11.0	3.1		Unknown
4	222345		Ol. w.	J. S. Dunbar	15	10	51.9	10.0	3.3	1922	Helm, Ky.
5	220070		Ol. w.	J. S. Hopkins	30	24	55.0	14.1	2.5	1927	Clarksville, Tenn.
6	223130		Ga. w.	J. S. McKee	32	20	61.8	16.0	3.0	1923	Metropolis, Ill.
7	210260		Ga. s.	J. S. Taylor	19	12	52.2	13.1	4.0	1910	Moore's Creek, Va.
8	211707		Ga. s.	J. T. Moore	20	9	48.5	15.8	5.0	1913	Poquoson, Va.
9	77059		Ga. s.	J. T. Parks	10	6	51.0	13.5	3.0	1892	Orlole, Md.
10	221690		Ga. s.	J. V. Shipley	36	20	57.0	16.7	5.5	1921	Amburg, Va.
11	77124		Ga. s.	J. W. Branning	31	15	54.3	13.6	5.0	1894	Portsmouth, Va.
12	211712		Ga. s.	J. W. Brooks	28	19	56.7	16.3	4.7	1913	Madison, Md.
13	211042		Ga. w.	J. W. Cox	25	25	55.0	12.6	2.6	1913	Hermann, Mo.
14	12505		Ga. s.	J. W. Fenimore	15	13	49.7	17.7	4.7	1853	Burlington, N. J.
15	210175		Ga. s.	J. W. Foggie	9	8	40.4	13.0	3.1	1912	Chesconnesses, Va.
16	200742		Ga. s.	J. W. Lathrop	14	13	49.0	14.0	3.5	1909	Southport, N. C.
17	225848		Ga. s.	J. W. Murray	20	7	54.3	8.4	4.8		Unknown
18	210610	LMFS	El. s.	J. W. VAN DYKE	4,928	3,045	364.9	51.0	29.5	1918	Gloucester City, N. J.
19	224898		Ol. s.	J. W. Vane	10	7	49.1	12.0	3.4	1925	Cambridge, Md.
20	214513		Ga. w.	J. W. Wheeler	19	17	43.8	12.0	2.4	1916	Madison, Ark.
21	204073		Ga. s.	J. W. Wilson	16	11	53.3	17.5	4.2	1907	Sallsbury, Md.
22	225075		Ga. w.	J. & J.	19	17	64.7	13.8	2.5	1925	St. Louis, Mo.
23	221237		Ga. s.	J. & P.	19	12	41.7	14.0	5.7	1921	Brooklyn, N. Y.
24	223657		Ga. s.	J. & W.	7	6	28.3	8.5	3.3	1924	Harbor Springs, Mich.
25	203219		Ga. w.	J. C. & B.	13	5	53.7	14.0	3.6	1906	Westwego, La.
26	77036		Ga. s.	J. & C. Holmley	41	37	67.0	20.6	4.8	1892	Aimityville, N. Y.
27	70627		Ga. s.	J. & P. Bradford	23	14	54.0	15.6	4.4	1885	Solomonsisland, Md.
28	76540		Ga. s.	J. D. C. Hanna	10	6	53.0	13.9	3.6	1884	Somerset Co., Md.
29	211546		Ga. s.	J. Ed. O'Brien	10	8	44.0	9.8	3.0	1913	Port St. Joe, Fla.
30	201069		Ga. s.	J. Harry Lyons	15	14	51.6	15.0	3.8	1904	Atlantic City, N. J.
31	77078		Ga. s.	J. Henry Edmonds	72	45	87.3	21.6	9.2	1893	Brooklyn, N. Y.
32	70595		Ga. s.	J. Thomas Gibbons	11	5	50.0	13.0	3.2	1885	Somerset Co., Md.
33	211299		Ga. s.	Jaco	14	11	39.2	12.4	5.4	1912	Carlstadt, N. J.
34	223327		Ga. s.	Jack	15	10	39.7	14.0	3.0	1923	Aberdeen, Md.
35	223543		Ga. s.	Jack	10	5	35.0	9.6	4.4		Unknown
36	223689		Ga. s.	Jack	7	6	31.5	10.3	3.5	1924	Beach Haven, N. J.
37	211030		Ga. s.	Jackson	15	10	50.0	11.7	4.5	1913	Baltimore, Md.
38	212881		Ol. s.	Jackson and Arthur	25	17	48.5	14.0	6.0	1914	Gloucester, Mass.
39	210089	LTHR	Ol. s.	JACKSONVILLE	3,440	2,111	333.8	48.0	24.9	1919	Jacksonville, Fla.
40	200638		Ga. s.	Jacob Ockers	29	27	56.0	18.6	5.4	1904	Patchogue, N. Y.
41	220934		Ga. s.	Jacuelin	15	11	43.2	10.4	2.5	1920	Morgan City, La.
42	221898		Ga. s.	James	21	13	58.7	16.2	4.0	1922	Crittenden, Va.
43	222018		Ga. s.	James D.	44	30	59.6	18.8	7.1	1922	Brooklyn, N. Y.
44	214175		Ga. s.	James F.	12	10	39.0	8.4	3.3	1916	Moredosh, Ill.
45	221621		Ga. s.	James F.	8	5	38.7	9.0	4.3	1914	San Diego, Calif.
46	222427		Ga. s.	James H.	5	5	31.5	9.4	3.1	1910	Long Branch, N. J.
47	226090		Ga. s.	James J.	17	10	46.6	12.2	4.6	1926	Ruark, Va.
48	225870		Ga. s.	James L.	13	6	33.3	12.0	4.4	1926	Bristol, Mo.
49	213587		Ga. w.	James O.	10	8	55.0	10.0	2.2	1915	Rochester, Ky.
50	200552		Ga. w.	James R.	14	14	63.0	12.0	2.5	1903	Higginsport, Ohio.
51	223322		Ol. s.	James W.	74	37	77.3	20.0	5.5	1923	Portland, Ore.
52	77574		Ga. s.	James and Esther	76	47	81.7	21.0	9.8	1903	Essex, Mass.
53	210200		Ga. w.	James Beary	22	11	53.1	14.4	2.5	1919	Harvey, La.
54	225103		Ga. s.	James Aubry	11	8	44.2	10.3	2.0	1925	Solomons, Md.
55	76592		Ga. s.	James Carroll	11	10	30.0	13.4	3.9	1885	Keyport, N. J.
56	217311		Ga. s.	James Cotton	9	6	54.0	10.0	3.5	1918	Point Casewell, N. C.
57	206692		Ga. s.	JAMES EDWARD	82	56	73.5	19.3	10.5	1909	Ferrysburg, Mich.
58	76621		Ga. s.	James Humphrey	9	9	35.0	15.3	3.4	1886	Patchogue, N. Y.
59	218381		Ga. s.	James Monroe	14	11	40.5	10.3	5.0	1910	Brooklyn, N. Y.
60	13037		Ga. s.	James Morgan	30	20	49.0	17.2	5.0	1822	Poughkeepsie, N. Y.
61	77016		Ga. s.	James Mulvey	18	7	42.0	16.4	4.5	1892	Greenwich, N. C.
62	222484		Ga. s.	James River	14	46	52.4	9.8	3.3		Unknown
63	223946		Ga. s.	Jas. Roper	23	11	52.2	14.2	4.8	1924	Norfolk, Va.
64	223201		Ga. s.	James Thomas	10	6	45.3	12.1	3.4	1923	Messlek, Va.
65	76226		Ga. s.	James A. Garfield	65	51	77.0	25.5	5.2	1881	Nyack, N. Y.
66	222563		Ga. s.	James A. Hamilton	14	9	41.0	11.0	4.2	1919	Brooklyn, N. Y.
67	223440		Ga. w.	James A. Huff	12	12	68.0	12.0	1.6	1923	Loudon, Tenn.
68	216810		Ol. s.	JAMES B. STEWART	47	32	60.0	16.0	7.0	1919	Buffalo, N. Y.
69	77383		Ga. s.	James C. Tawes	14	8	53.5	14.0	3.0	1899	Monie, Md.
70	205547		Ga. s.	James E. Brown	8	3	31.0	8.0	7.0	1908	Buffalo City, N. C.
71	76602		Ga. s.	James E. Jonett	20	17	43.1	13.0	8.0	1886	Manatee, Fla.
72	77169		Ga. s.	James E. Kirwan	22	14	64.0	17.7	4.3	1895	Kent Island, Md.
73	76363		Ga. s.	James G. Blaine	20	12	62.8	17.0	4.2	1882	Somerset Co., Md.
74	77528		Ga. s.	Jas. F. McKenna	95	50	78.0	27.6	6.3	1902	San Francisco, Calif.
75	200150		Ga. s.	James H. Cullen	6	6	38.6	12.6	3.4	1903	Crisfield, Md.

¹ Formerly ga. s. R. McBride.
² Formerly st. s. Allentown.

³ Formerly ga. s. Sparrow.
⁴ Formerly U. S. Navy ga. s. Nomad.

Motor Vessels

Line No.	Service	Crew	Horse-power	Name of owner	Home port	Address of owner
1	Frt.	1	18	Joseph Dixon	Beaufort, N. C.	Morehead City, N. C.
2	Tow.	3	160	Louisiana Cooperage Co. (Del.)	New Orleans, La.	Plaquemine, La.
3	Frt.	4	17	Mrs. Phillip S. Camm	Philadelphia, Pa.	Oamden, N. J.
4	Tow.	3	22	Burnside Veneer Co. (Ky.)	Louisville, Ky.	Burnside, Ky.
5	Tow.	4	25	Ewing & Co. (Tenn.)	Nashville, Tenn.	Clarksville, Tenn.
6	Tow.	4	60	Albert S. McKee	Paducah, Ky.	1310 South Third Street.
7	Frt.	2	21	Wm. H. Smith	Reedville, Va.	Ottoman, Va.
8	Tow.	1	40	M. G. Brown Co. (N. C.)	Elizabeth City, N. C.	Edenton, N. C.
9	Oys.	1	18	Henderson Robinson	Newport News, Va.	Dandy, Va.
10	Frt.	2	35	Albamarle Steam Navigation Co. (Va.)	Norfolk, Va.	Franklin, Va.
11	Tow.	4	75	Hastings Bros. (Va.)	do.	Seaboard Bank Building.
12	Frt.	3	30	S. T. Harrison	Cambridge, Md.	Tilghman, Md.
13	Tow.	1	25	Alpha Portland Cement Co. (N. J.)	St. Louis, Mo.	1233 Arcade Building.
14	Oys.	6	24	Walter Brandriff	Philadelphia, Pa.	Bridgeton, N. J.
15	Frt.	1	12	Austin Case	Baltimore, Md.	Havre de Grace, Md.
16	Frt.	2	20	George E. Brooks	Wilmington, N. C.	
17	Tow.	3	70	A. L. Simms	Mobile, Ala.	120 North Ann Street.
18	Tnk.	25	s 2,500	Atlantic Refining Co. (Pa.)	Philadelphia, Pa.	260 South Broad Street.
19	Msc.	1	20	John W. Vane	Cambridge, Md.	Maryland Avenue.
20	Tow.	1	25	Morgan & West Box Co. (Tenn.)	Memphis, Tenn.	Madison, Ark.
21	Frt.	2	25	W. A. Barnes	Crisfield, Md.	207 Cove Street.
22	Pas.	1	24	J. C. Willis	St. Louis, Mo.	Metropolis, Ill.
23	Frt.	2	45	Jakobson & Peterson (N. Y.)	New York, N. Y.	Bath Beach, N. Y.
24	Fsh.	2	10	Ray F. Lamb	Grand Haven, Mich.	Harbor Springs, Mich.
25	Frt.	3	68	O. J. Savolo	New Orleans, La.	Harvey, La.
26	Frt.	1	25	John Heinley	New York, N. Y.	Amityville, N. Y.
27	Frt.	2	35	T. F. Anderton	Newport News, Va.	Gloucester Point, Va.
28	Frt.	2	10	Joseph R. Langley	Annapolis, Md.	Solomons, Md.
29	Tow.	2	22	E. H. Scott	Apalachicola, Fla.	General delivery.
30	Pas.	2	24	A. J. Parker	Philadelphia, Pa.	Atlantic City, N. J.
31	Pit.	11	40	Pilots Association	Wilmington, Del.	Lewes, Del.
32	Frt.	2	10	Alexander Turner, sr.	Newport News, Va.	Denbigh, Va.
33	Pas.	1	32	Joseph Carosini	New York, N. Y.	604 West Thirty-fourth Street.
34	Frt.	2	40	Henry M. Keen	Baltimore, Md.	Aberdeen, Md.
35	Fsh.	3	40	Howard C. Roberts	Miami, Fla.	Silver Bluff, Fla.
36	Fsh.	7	20	Lester L. Hayes	Philadelphia, Pa.	Ship Bottom, N. J.
37	Pas.	2	70	Mayor and City Council	Baltimore, Md.	City Hall.
38	Fsh.	8	60	Lawrence Schlulla	Boston, Mass.	351 North Street.
39	Frt.	40	b 2,000	New York Shipbuilding Corporation (N. Y.)	Philadelphia, Pa.	Camden, N. J.
40	Oys.	9	56	Emil Mansika	do.	Wildwood, N. J.
41	Fsh.	2	32	Sidney Prestenbach	New Orleans, La.	Morgan City, La.
42	Frt.	2	24	J. R. Marsh	Cape Charles, Va.	Onancock, Va.
43	Frt.	2	65	Public Service Oil Corporation (N. J.)	Newark, N. J.	Paterson, N. J.
44	Frt.	1	40	James F. Mayes & Co.	Peoria, Ill.	Meredosia, Ill.
45	Msc.	1	40	Johan Edvinsen	New York, N. Y.	323 Fifty-seventh Street.
46	Tow.	2	15	M. P. Howlett (Del.)	Philadelphia, Pa.	Swanson and Christian Streets.
47	Frt.	2	36	L. P. Price & Co. (Va.)	Norfolk, Va.	Ruaruk, Va.
48	Fsh.	1	10	Freeman B. Grover	Rockland, Me.	Bristol, Me.
49	Tow.	1	12	City National Bank	St. Louis, Mo.	Shawneetown, Ill.
50	Tow.	2	15	Baker Tow Boat Co. (Ala.)	Mobile, Ala.	Tuscaloosa, Ala.
51	Tow.	4	300	Shaver Transportation Co. (Oreg.)	Portland, Oreg.	180 Davis Street.
52	Fsh.	10	36	Bay Fisheries Co. (Fla.)	Pensacola, Fla.	St. Andrews, Fla.
53	Frt.	2	20	Interstate Wholesale Grocers (La.)	New Orleans, La.	426 South Peters Street.
54	Pas.	2	14	Isaac H. Hill	Annapolis, Md.	Ollvet, Md.
55	Msc.	2	15	Hans C. Tonison	New York, N. Y.	Great Kills, N. Y.
56	Tow.	4	300	Great Lakes Dredge & Dock Co. (N. J.)	Duluth, Minn.	
57	Tow.	3	60	Brown Ingram Lumber Co. (Tenn.)	Georgetown, S. C.	Poston, S. C.
58	Pas.	1	34	Henry Steers (N. Y.)	New York, N. Y.	17 Battery Place.
59	Pas.	1	24	Hugo Harms	Philadelphia, Pa.	Toms River, N. J.
60	Oys.	3	80	American Oyster Co. (Me.)	New Haven, Conn.	164 Howard Avenue.
61	Oys.	5	18	John McDaniels	Philadelphia, Pa.	Port Norris, N. J.
62	Tow.	2	36	J. E. Royall	Brunswick, Ga.	
63	Frt.	2	25	Noah G. Evans	Crisfield, Md.	Rhodes Point, Md.
64	Fsh.	2	14	J. C. Diggs	Newport News, Va.	Messick, Va.
65	Frt.	2	50	Benn Rigel	New York, N. Y.	Arverne, N. Y.
66	Pas.	1	40	City of New York	do.	Municipal Building.
67	Tow.	2	60	H. O. Milner	Chattanooga, Tenn.	Knoxville, Tenn.
68	Tow.	5	150	James Stewart & Co. (N. J.)	New York, N. Y.	17 East Forty-second Street.
69	Frt.	4	15	M. L. Marshall	Norfolk, Va.	Rushmere, Va.
70	Frt.	1	13	John Higgins	do.	
71	Pit.	3	50	Estate of Joshua B. Smith	Key West, Fla.	
72	Frt.	2	10	James R. Elliott	Annapolis, Md.	Broomes Island, Md.
73	Frt.	2	20	G. M. Needham	Elizabeth City, N. C.	Old Trap, N. C.
74	Frt.	2	60	Peter Hansen	San Francisco, Calif.	1674 Tenth Avenue.
75	Frt.	4	10	Julia Gross	Annapolis, Md.	East Port, Md.

1 Formerly U. S. Navy ga. s. 7776.

Motor Vessels

Line No.	Official No.	Signal letters	Rig	Name of vessel	Tonnage		Register dimensions			When built	Where built
					Gross	Net	Length	Breadth	Depth		
					Feet						
1	76579		Ga. s.	James H. Nixon	32	18	58.0	10.0	4.9	1873	Mauricetown, N. J.
2	216030		Ga. s.	James J. Kehoe No. 3	10	7	39.6	13.5	3.8	1918	Brooklyn, N. Y.
3	221694		Ga. s.	James J. Murray	63	36	61.3	20.9	7.5	1921	Pocomoke City, Md.
4	218898		Ga. s.	James J. Minot	21	14	49.6	13.3	5.5	1919	Crittenden, Va.
5	223048		Ga. s.	James L. Deyo	10	9	54.0	12.0	2.7	1923	Clinton, Iowa
6	215102		Ol. s.	James M. Burke	28	11	53.8	14.4	6.4	1917	Boothbay Harbor, Me.
7	207999		Ga. s.	James O. Sheppard	33	16	61.1	20.5	5.2	1910	Greenwich, N. J.
8	76613		Ga. s.	James P. Nieuwklrk	25	11	51.5	18.0	5.1	1880	Bridgeton, N. J.
9	76502		Ga. s.	James P. Thurston	16	8	45.7	15.7	4.6	1884	Berkley, Va.
10	76837		Ga. s.	James T. Dennis	14	9	54.0	15.3	4.0	1889	Oricola, Md.
11	219788		Ga. s.	Jamie	31	20	52.5	16.0	5.5	1920	West Norfolk, Va.
12	136902		Ga. s.	Jane	67	56	85.2	21.2	5.7	1901	Baltimore, Md.
13	202309		Ga. s.	Jane	9	6	40.1	12.5	3.5	1905	Queenstown, Md.
14	212169		Ga. s.	Jane	18	12	46.5	13.9	6.2	1914	Westlake, La.
15	220704		Ol. s.	Jane	30	30	71.3	10.0	5.9	1919	Oshkosh, Wis.
16	225193		Ol. w.	Jane R.	22	15	44.4	9.9	3.0	1925	Memphis, Tenn.
17	208959		Ga. s.	Jane S.	8	5	42.0	9.0	3.0	1909	Sault Ste. Marie, Mich.
18	212757		Ga. s.	Jane S.	11	8	42.7	11.7	4.7	1914	Los Angeles, Calif.
19	215205		Ga. s.	Jane Elizabeth	11	10	31.0	9.6	3.3	1916	Oconto, Wis.
20	210390		Ga. s.	Janet	10	7	47.0	10.7	3.4	1912	Atlantic, N. C.
21	216937		Ga. s.	Janet	7	6	30.8	8.6	3.7	1917	Bremerton, Wash.
22	221236		Ga. s.	Janet	24	16	49.1	14.6	6.7	1921	Pocomoke City, Md.
23	224700		Ol. s.	Janet Elise	19	8	45.7	13.8	5.5	1925	Newcastle, Me.
24	201670		Ga. s.	Janice D. Pettis	13	8	40.5	13.8	3.2	1905	Bridgeport, Conn.
25	218322		Ga. s.	Janie K.	13	11	35.7	9.1	5.0	1918	Seattle, Wash.
26	221744		Ga. s.	Janie M.	9	6	36.9	12.4	3.6	1921	Brunswick, Ga.
27	220277		Ga. s.	Jannie	11	8	46.5	11.0	4.4		
28	203733		Ol. s.	Japonica	66	45	80.4	17.5	7.8	1906	Handsboro, Miss.
29	212481		Ga. s.	Jason	7	6	25.6	9.3	3.7	1914	Seattle, Wash.
30	221616		Ga. s.	Jazz	15	10	43.3	10.7	4.9	1921	Skagway, Alaska
31	211936		Ga. w.	Jean	12	9	63.6	16.0	2.6	1912	Antiquity, Ohio
32	217879		Ga. s.	Jean	14	9	38.1	10.4	5.4	1919	Seattle, Wash.
33	224411		Ol. s.	Jean	43	29	65.4	17.3	7.4	1924	do
34	221996		Ga. s.	Jean II.	10	7	37.5	9.0	4.5	1919	Boston, Mass.
35	207169		Ol. s.	Jean H. Thompson	38	20	68.0	21.0	5.5	1910	Greenwich, N. J.
36	77550		Ga. s.	Jean R. Zeigler	8	8	34.9	12.4	4.0	1901	Ocean City, N. J.
37	217779		Ga. s.	Jeanne	36	30	63.8	14.1	5.3	1919	Seattle, Wash.
38	219025		Ga. s.	Jeanette	9	6	34.4	10.6	3.6	1919	Portland, Oreg.
39	225411		Ga. s.	Jeanette	9	6	38.6	9.0	4.0	1912	Brooklyn, N. Y.
40	77525		Ga. s.	Jeanie	19	13	43.8	13.5	5.0	1902	Bridgeport, Conn.
41	205483		Ga. s.	Jeannette	13	9	44.6	13.4	3.9	1908	Elkton, Md.
42	201742		Ga. s.	Jeannette	17	10	44.0	11.3	3.4	1905	Miami, Fla.
43	218198		Ga. s.	Jeannette	9	6	36.6	9.7	4.4	1919	Seattle, Wash.
44	218648		Ga. s.	Jeannette	7	7	42.4	7.8	3.1	1916	Superior, Wis.
45	209719		Ga. s.	Jeannette C.	8	8	30.6	8.6	4.0	1904	Manitowoc, Wis.
46	219808		Ga. s.	Jeannette R.	101	52	84.5	20.7	7.8	1920	San Diego, Calif.
47	203454		Ga. s.	Jeanne	9	6	35.0	12.4	4.0	1906	Unalaklik, Alaska
48	218599		Ga. s.	Jeff	7	6	34.6	9.0	2.7	1919	Jeanerette, La.
49	223148		Ol. s.	Jeff	59	40	64.7	20.5	6.5	1923	Honga, Md.
50	217681		Ga. s.	Jefferson	26	11	53.9	15.7	5.6	1919	Sausalito, Calif.
51	221497		Ga. w.	Jen	37	15	64.6	14.0	2.0	1921	Portsmouth, Ohio
52	221407		Ga. s.	Jenesther	9	6	38.9	10.5	3.6		Unknown
53	76508		Ga. s.	Jennie	6	5	31.4	12.1	3.3	1884	Islip, N. Y.
54	76990		Ga. s.	Jennie	6	5	26.0	12.0	3.8	1884	Newport, R. I.
55	208761		Ga. s.	Jennie	20	16	41.7	12.6	4.7	1911	Seattle, Wash.
56	222108		Ga. s.	Jennie	11	8	34.4	12.2	4.5	1922	Bass Harbor, Me.
57	77140		Ga. s.	Jennie C.	9	7	34.5	13.5	3.5	1894	Merrick, N. Y.
58	209863		Ga. s.	Jennie D. III.	23	16	46.0	14.0	6.0	1912	Detroit, Mich.
59	211282		Ga. s.	Jennie G.	10	9	35.5	10.5	4.1	1913	Newport, R. I.
60	223274		Ga. s.	Jennie M. II.	12	8	42.6	11.4	3.8	1923	Honga, Md.
61	208795		Ga. s.	Jennie N.	6	5	23.6	7.0	3.4	1907	Sturgeon Bay, Wis.
62	76488		Ga. s.	Jennie R.	14	9	34.5	14.5	4.5	1884	Patchogue, N. Y.
63	221180		Ga. s.	Jennie R.	9	6	37.4	8.5	3.8	1912	Madisonville, La.
64	214305		Ga. s.	Jennie S.	14	11	35.7	11.7	5.0	1912	Yonkers, N. Y.
65	211508		Ga. s.	Jennie T.	12	7	38.5	12.7	3.4	1913	Noank, Conn.
66	210898		Ga. s.	Jennie & James	14	7	50.6	13.4	4.2	1913	Severn, Va.
67	221366		Ga. s.	Jennie and Josie	14	6	47.2	13.8	4.0	1906	White Stone, Va.
68	225439		Ga. s.	Jennie Dare	25	11	54.3	15.6	4.8	1926	Foxwell, Va.
69	202420		Ga. s.	Jennie Johnson	17	9	55.9	17.7	3.5	1905	Biloxi, Miss.
70	77074		Ga. s.	Jennie Ockers	7	6	30.0	13.0	3.3	1892	Patchogue, N. Y.
71	76295		Ga. s.	Jennie Reeves	15	10	42.0	16.0	4.1	1882	Dorchester, N. J.
72	76558		Ga. s.	Jennie Treadwell	8	7	33.8	14.0	3.5	1885	Patchogue, N. Y.
73	76097		Ga. s.	Jennie Tucker	6	5	29.0	13.0	3.2	1891	do
74	76671		Ga. s.	Jennie Wicks	6	5	28.1	12.5	3.2	1887	do
75	77068		Ga. s.	Jennie A. Hupper	8	8	30.0	11.5	5.7	1892	Bremen, Me.

¹ Formerly ga. s. Edith S. Wilkin.² Formerly ga. s. Elizabeth.³ Formerly ga. s. Home.⁴ Formerly U. S. Navy ga. s. No. 19045.

Motor Vessels

Line No.	Service	Crew	Horse-power	Name of owner	Home port	Address of owner
1	Oys.	6	18	Wm. H. Berry, jr.	Philadelphia, Pa.	Haleyville, N. J.
2	Frt.	2	24	Andrew Olsen	New York, N. Y.	818 Sixty-second Street (B.),
3	Frt.	2	110	Anna R. Murray	do.	18 India Wharf (B).
4	Pas.	2	60	City of Boston	Boston, Mass.	City Hall.
5	Pas.	1	40	James L. Deyo	Dubuque, Iowa	Clinton, Iowa.
6	Fsh.	9	60	James M. Burke	Provincetown, Mass.	72 Commercial Street.
7	Oys.	6	25	John M. Brueshultz	Philadelphia, Pa.	Cedarville, N. J.
8	Oys.	6	25	George B. Crossley	do.	Newport, N. J.
9	Frt.	2	28	George D. Jennings	Newport News, Va.	Cappahosic, Va.
10	Frt.	3	24	T. H. Hudgins	Cape Charles, Va.	Cobbs Creek, Va.
11	Frt.	3	42	H. B. Ballance	Elizabeth City, N. C.	Currituck, N. C.
12	Frt.	4	125	Kent Lighterage Corporation (N. Y.)	New York, N. Y.	198 Kent Avenue (B.).
13	Frt.	2	13	Hazel Baker	Cambridge, Md.	110 Vue de Leau Street.
14	Tow.	1	75	Atlantic Gulf & Pacific Co. (N. Y.)	New York, N. Y.	21 Park Row.
15	Tow.	5	100	Fox River Navigation Co.	Milwaukee, Wis.	Kaukauna, Wis.
16	Pas.	1	10	Mrs. R. V. Wallace	Memphis, Tenn.	2068 Nelson Avenue.
17	Msc.	1	18	Gerald Neville	Marquette, Mich.	Sault Ste. Marie, Mich.
18	Fsh.	3	40	Sanborn Cutting Co. (Oreg.)	Astoria, Oreg.	
19	Fsh.	2	20	Anker Greenfeldt	Milwaukee, Wis.	Detroit Harbor, Wis.
20	Frt.	2	24	Hugh B. Salter	New Bern, N. C.	Merrimon, N. C.
21	Fsh.	1	18	Fred L. Anspaugh	Seattle, Wash.	2507 Northlake Avenue.
22	Ton.	2	100	Standard Dredging Co. (N. J.)	New York, N. Y.	3403 Woolworth Building.
23	Fsh.	2	45	George Duca	Vineyard Haven, Mass.	Nantucket, Mass.
24	Frt.	2	40	Frank C. Pettis	Providence, R. I.	Cranston, R. I.
25	Fsh.	2	20	Christian M. Reaber	Seattle, Wash.	R. F. D. 1, Box 10.
26	Fsh.	2	10	Mack McIntosh	Brunswick, Ga.	
27	Frt.	1	40	Anne T. Curtin	New York, N. Y.	116 Nassau Street.
28	Pas.	4	21	A. B. Anderson	Corpus Christi, Tex.	722 South Tanchua Street
29	Fsh.	1	9	Byron Vickrage	Seattle, Wash.	1317 First Avenue.
30	Pas.	1	42	Cash Cole	Juneau, Alaska	
31	Tow.	1	22	G. M. Beaver	Pittsburgh, Pa.	Sisterville, W. Va.
32	Fsh.	2	40	J. H. Campbell	Seattle, Wash.	3435 Nineteenth Avenue S.
33	Tow.	1	200	Standard Dredging Co. (N. J.)	New York, N. Y.	Woolworth Building.
34	Pas.	1	50	Henry C. Nichols	Salem, Mass.	93 Federal Street.
35	Oys.	6	60	Norman Thompson	Philadelphia, Pa.	Leesburg, N. J.
36	Fsh.	1	18	Allen B. Carr	do.	Woodlyne, N. J.
37	Fsh.	4	60	Pioncer Packing Co. (Wash.)	Seattle, Wash.	Aberdeen, Wash.
38	Fsh.	2	36	John E. Graham	New Orleans, La.	2346 West Sixty-first Street.
39	Oys.	2	30	Grova E. Woodley	Wilmington, Del.	Little Creek, Del.
40	Frt.	2	29	E. I. du Pont de Nemours & Co. (Del.)	do.	Tenth and Market Streets.
41	Frt.	2	30	Wm. Cramp & Sons Ship & Engine Building Co. (Pa.)	Philadelphia, Pa.	Richmond and Norri Streets.
42	Tow.	2	24	Veneer Manufacturing Co. (S. C.)	Georgetown, S. C.	Conway, S. C.
43	Fsh.	2	14	Mrs. Oluf Hansen	Seattle, Wash.	4240 Twenty-first Avenue W.
44	Fer.	1	30	J. H. Peabody	Duluth, Minn.	Superior, Wis.
45	Fsh.	2	20	Frank C. Emmes	Milwaukee, Wis.	Brussels, Wis.
46	Frt.	6	120	Clark & Hansen Co. (Calif.)	Los Angeles, Calif.	Long Beach, Calif.
47	Frt.	2	10	Charles A. Traeger	Nome, Alaska	Unalakleet, Alaska.
48	Frt.	2	18	Jeanerette Lumbor & Shingle Co. (La.)	New Orleans, La.	Jeanerette, La.
49	Frt.	4	65	Phillips Packing Co.	Cambridge, Md.	Mill Street.
50	Fsh.	2	85	Jefferson S. S. Corporation (Calif.)	San Francisco, Calif.	Foot Leavenworth Street.
51	Tow.	1	35	Albert S. Maier	Cincinnati, Ohio	Portsmouth, Ohio.
52	Pas.	1	25	Frederick A. Burns	Boston, Mass.	Somerville, Mass.
53	Frt.	1	14	Robert C. Leach	New York, N. Y.	Sayville, N. Y.
54	Frt.	1	12	Harold Z. Clarke	Hartford, Conn.	East Haddam, Conn.
55	Fsh.	2	20	Ernst Woll	Seattle, Wash.	4200 Twenty-third Avenue W.
56	Frt.	1	6	Ferdinand L. Harriman	Belfast, Me.	Stockton Springs, Me.
57	Msc.	1	12	Northern Contracting Co. (Del.)	New York, N. Y.	Jersey City, N. J.
58	Pas.	1	60	Fred Server, jr.	Detroit, Mich.	New Baltimore, Mich.
59	Frt.	3	40	Samuel S. Edwards	New York, N. Y.	Amagansett, N. Y.
60	Frt.	2	12	Mrs. Nina S. Howard	Cambridge, Md.	St. Michaels, Md.
61	Fsh.	2	8	Crawford Perkins	Marquette, Mich.	Gould City, Mich.
62	Fsh.	2	36	John Johnson Alteren	Philadelphia, Pa.	Anglesea, N. J.
63	Tow.	2	25	East Ponchartrain Ferry (La.)	New Orleans, La.	Slidell, La.
64	Pas.	1	30	S. J. Patten	Boston, Mass.	60 Sheridan Street.
65	Fsh.	1	25	Fred Musante	New London, Conn.	Groton, Conn.
66	Fsh.	2	30	S. Shackelford	Newport News, Va.	Severn, Va.
67	Fsh.	1	12	B. A. Croasdale	Reedville, Va.	Palmer, Va.
68	Fsh.	7	60	E. O. Fitchett	Newport News, Va.	Palmer, Va.
69	Fsh.	6	14	L. O. Johnson	Gulfport, Miss.	Biloxi, Miss.
70	Oys.	1	12	John L. Tucker	New York, N. Y.	West Sayville, N. Y.
71	Oys.	4	18	Harold Masslek	Philadelphia, Pa.	Port Norris, N. J.
72	Frt.	2	12	Lowndes Oyster Co. (Conn.)	Bridgeport, Conn.	South Norwalk, Conn.
73	Fsh.	1	14	Archle M. Clock	New York, N. Y.	Islip, N. Y.
74	Oys.	1	14	Harry Vall	do.	Riverhead, N. Y.
75	Msc.	1	12	Isaac Hull	Bridgeport, Conn.	Stratford, Conn.

* Formerly ga. s. Alma and Alvin.
 † Formerly U. S. N. No. 1135.

‡ Formerly ga. s. Delphine.

Motor Vessels

Line No.	Official No.	Signal letters	Rlg	Name of vessel	Tonnage		Register dimensions			When built	Where built
					Gross	Net	Length	Breadth	Depth		
					Feet						
1	77460		Ga. s.	Jennie F. Decker	23	16	52.7	16.5	7.0	1901	Seattle, Wash.
2	77558		Ga. s.	Jennie F. Moore	15	10	42.8	15.0	3.3	1902	Havre de Grace, Md.
3	77347		Ga. s.	Jennie G. Logan	16	12	44.0	14.2	6.4	1890	East Machias, Me.
4	203597		Ga. s.	Jennie L. Smith	30	20	49.3	17.6	5.4	1900	Port Jefferson, N. Y.
5	77090		Ga. s.	Jennie M. Chance	14	9	41.6	16.3	4.3	1893	Muirctown, N. J.
6	225420		Ga. s.	Jenny	7	6	31.5	10.4	3.5	1926	Beach Haven, N. J.
7	213731		Ga. s.	Jensen Bros.	7	6	28.7	9.0	3.0	1914	Naubinway, Mich.
8	77505		Ga. s.	Jeremiah N. Ogden	35	19	56.0	19.4	5.5	1901	Greenwich Piers, N. J.
9	210562		Ga. s.	Jerome	8	5	37.7	9.0	3.9	1910	Brooklyn, N. Y.
10	210519		Ga. s.	Jerome	14	9	43.0	11.7	4.0	1917	Chicago, Ill.
11	223301		Ga. s.	Jerome II	10	7	46.5	12.7	3.7	1917	do.
12	226312		Ga. s.	Jerry	8	6	29.4	9.4	4.2	1927	Wrangell, Alaska
13	225583		Ga. s.	Jerry, jr.	12	9	38.2	10.5	4.3	1926	New Haven, Conn.
14	76637		Ga. s.	Jerry Brown	24	13	45.0	16.4	4.5	1885	Bayport, N. Y.
15	217387		Ga. s.	Jersey	11	6	42.2	11.0	4.6	1918	Stockton, Calif.
16	209069		Ga. s.	Jess B. Shaw	31	15	60.0	17.6	5.6	1912	Greenwich, N. J.
17	76828		Ga. s.	Jesse Johnson	8	7	35.0	13.1	3.1	1889	Patchogue, N. Y.
18	77515		Ga. s.	Jessie	28	24	62.0	18.5	4.6	1902	Biloxi, Miss.
19	206105		Ga. s.	Jessie	6	6	34.6	8.8	4.0	1909	Provincetown, Mass.
20	216405		Ga. s.	Jessie	8	6	32.4	9.0	4.0	1914	Tacoma, Wash.
21	220405		Ga. s.	Jessie	16	11	44.4	14.0	4.8	1929	Stockton, Calif.
22	223527		Ga. s.	Jessie	9	6	37.2	10.1	4.0	1907	Port Richmond, N. Y.
23	225188		Ga. s.	Jessie	9	5	34.0	10.0	2.6	1924	Beaumont, Tex.
24	77048		Ga. s.	Jessie G.	6	5	29.5	12.9	3.0	1892	Sayville, N. Y.
25	210288		Ga. s.	Jessie G.	17	11	32.6	14.6	4.2	1903	Forked River, N. J.
26	76749		Ga. s.	Jessie M.	8	8	33.0	17.7	3.4	1889	Greenport, N. Y.
27	218377		Ol. s.	Jessie Dutra	23	7	45.5	15.5	5.7	1919	Friendship, Me.
28	77497		Ga. s.	Jessie Lewis	18	13	57.0	16.0	4.5	1901	Quincy, Va.
29	77081		Ga. s.	Jessie Matsen	32	31	55.0	18.2	4.6	1893	San Francisco, Calif.
30	212316		Ga. s.	Jessie May	37	33	58.5	13.5	4.8	1914	Carrabelle, Fla.
31	213081		Ga. s.	Jessie Taylor	22	19	57.5	14.7	4.6	1916	Deep Creek, Va.
32	215380		Ol. s.	Jesstina	18	14	41.0	12.0	4.6	1917	Dewatto, Wash.
33	210125		Ga. s.	Jet	8	8	32.4	9.3	5.0	1912	Neponset, Mass.
34	214360		Ga. s.	Jewel	38	23	57.6	16.0	3.8	1916	Pensacola, Fla.
35	214182		Ga. w.	Jewel City	8	7	45.3	11.5	2.6	1916	Rome, Ky.
36	213923		Ga. s.	Jewel Guard	12	10	40.3	11.7	3.8	1916	Seattle, Wash.
37	224618		Ga. s.	Jib II	14	10	48.0	13.0	4.0	1919	New York, N. Y.
38	221655		Ga. w.	Jiggs	10	10	51.6	12.2	2.5	1921	Irvine, Ky.
39	208736		Ga. s.	Jim Dandy	8	7	40.5	11.0	3.3	1911	Brooklyn, N. Y.
40	209408		Ga. s.	Jim Wilder No. 2	26	17	50.6	15.0	6.5	1911	Oakland, Calif.
41	212509		Ga. s.	Jimmie	20	6	46.5	14.0	4.7	1914	Portsmouth, Va.
42	223862		Ga. s.	Jimmie G.	17	9	46.7	12.8	3.8	1924	Lake Charles, La.
43	220483		Ga. s.	Jimmie K.	42	19	65.2	14.8	7.8	1920	Los Angeles, Calif.
44	212609		Ga. w.	Jimmy	25	25	51.0	21.0	3.4	1914	Culbertson, Mont.
45	223834		Ol. s.	Joan Kernan	21	10	57.0	14.1	5.3	1924	Marshfield, Oreg.
46	76231		Ol. s.	Joanna	149	101	112.0	25.0	7.3	1881	Marcus Hook, Pa.
47	209945		Ol. s.	Joanna	36	23	57.1	16.4	6.0	1912	Essex, Mass.
48	215695		Ga. s.	Joaquin	14	9	54.0	11.8	3.7	1917	Stockton, Calif.
49	212159		Ga. w.	Job	10	6	44.0	12.0	2.7	1921	Atchison, Kans.
50	226119		Ga. s.	Joe	9	6	28.0	9.4	3.0	1927	Northport, Mich.
51	209211		Ga. s.	Joe C.	22	15	45.0	16.0	3.0	1911	Abbeville, La.
52	224330		Ol. s.	Joe D'Ambrasio	22	15	47.9	13.8	6.1	1924	Plymouth, Mass.
53	222213		Ga. w.	Joe Emmett	22	19	55.5	12.0	3.0	1922	Wolf Creek, Ky.
54	223712		Ga. w.	Joe McDonald	26	16	51.0	13.6	2.6	1923	Rockport, Ky.
55	77271		Ga. s.	Joe Pinkett	13	9	45.6	14.5	3.8	1897	New York, N. Y.
56	224399		Ga. s.	Joe Thornton	14	14	47.0	16.0	2.5	1924	Wilsonville, Oreg.
57	77352		Ga. s.	Joe Wheeler	10	8	49.0	14.0	3.0	1899	Cape Charles, Va.
58	223609		Ol. s.	Joey	45	23	62.3	17.7	7.0	1924	Harrisburg, Tex.
59	216314	LKJW	Ol. s.	Joffre	138	80	105.5	25.3	11.8	1918	Essex, Mass.
60	217094		Ga. s.	Joffre	10	6	30.8	9.8	3.8	1917	Bay City, Mich.
61	209313		Ga. s.	Johanna	23	16	47.2	13.3	5.4	1911	Seattle, Wash.
62	221044		Ga. s.	Johanna W.	16	14	45.6	9.5	4.3	1906	Mantowoc, Wis.
63	208498		Ga. s.	John	10	6	35.3	14.4	2.5	1911	Galveston, Tex.
64	218594		Ol. s.	John	250	162	109.5	30.2	8.2	1919	Stockton, Calif.
65	221160		Ga. s.	John	9	7	28.5	8.5	3.5	1921	Balleys Harbor, Wis.
66	224358		Ga. p.	John B.	24	24	59.7	15.7	2.7	1924	Antiquity, Ohio.
67	215781		Ol. s.	John D.	24	12	49.4	15.5	5.0	1917	Amesbury, Mass.
68	76504		Ga. s.	John H.	13	12	34.2	14.1	4.1	1885	Glenwood, N. Y.
69	224587		Ga. s.	John H.	50	34	60.8	17.1	7.2	1925	Port Blakely, Wash.
70	206370		Ga. s.	John L.	9	8	38.4	9.6	3.9	1909	Wildwood, N. J.
71	212334		Ga. s.	John L.	7	6	33.7	10.0	4.0	1914	Pleasantville, N. J.
72	225324		Ga. w.	John R.	10	7	45.7	10.0	2.6	1925	Antiquity, Ohio.
73	226055		Ol. s.	John W.	12	9	36.7	10.3	3.8	1916	Bremerton, Wash.
74	204998		Ga. s.	John L. C.	26	18	62.9	14.6	3.9	1908	Astoria, Oreg.
75	225636		Ga. s.	John and Mary	40	14	67.1	17.4	8.4	1926	Friendship, Me.
76	224458		Ga. s.	John Bowen, Jr.	10	7	42.3	11.4	3.5	1917	Baltimore, Md.
77	210300		Ga. s.	John Cassidy	81	70	91.1	22.0	5.4	1912	Madisonville, La.

¹ Formerly ga. s. Angler.² Formerly ga. s. J. P. Williams.³ Formerly U. S. Navy ga. s. 6609.⁴ Formerly ga. s. J. W. Murphy.

Motor Vessels

367

Line No.	Service	Crew	Horse-power	Name of owner	Home port	Address of owner
1	Fsh.	5	40	L. A. Larsen	Seattle, Wash.	1738 Market Street.
2	Fsh.	2	28	B. Howell Griswold	Baltimore, Md.	135 East Baltimore Street.
3	Frt.	2	24	Sunset Packing Co. (Mo.)	Eastport, Mo.	Penbroke, Mo.
4	Pas.	2	b 60	Henry E. Schmidt	New Haven, Conn.	504 Woodward Avenue.
5	Oys.	4	20	Aaron Peterson	Philadelphia, Pa.	Cedaryville, N. J.
6	Fsh.	0	20	Lester L. Hayes	do	Ship Bottom, N. J.
7	Frt.	2	20	Allen Jenson	Grand Haven, Mich.	Naubinway, Mich.
8	Oys.	6	50	David C. Blizzard, jr	Philadelphia, Pa.	Fort Norris, N. J.
9	Frt.	2	32	Otto Hartman	Baltimore, Md.	2223 Gough Street.
10	Pas.	1	24	George M. Booth	Chicago, Ill.	938 North State Street.
11	Pas.	1	65	Jesse E. Drenner	do	Blue Island, Ill.
12	Fsh.	1	12	C. E. Nordlund	Wrangell, Alaska	
13	Fsh.	1	b 40	Arthur M. Yuckin	New Haven, Conn.	165 West Park Avenue.
14	Ten.	5	25	U. S. Shipping Board	New York, N. Y.	45 Broadway.
15	Tow.	1	80	Wright Corporation	San Francisco, Calif.	486 California Street.
16	Tow.	4	175	Ralph C. Brown	Miami, Fla.	Fort Lauderdale, Fla.
17	Oys.	1	30	Llewellyn Fordham	Bridgeport, Conn.	Stratford, Conn.
18	Frt.	6	69	John F. Joullian	Gulfport, Miss.	Lakeshore, Miss.
19	Fsh.	2	16	Manuel Lema	Provincetown, Mass.	6 Anthony Street.
20	Fsh.	1	16	P. F. Harley	Petersburg, Alaska	
21	Frt.	2	40	F. E. Booth Co. (Calif.)	San Francisco, Calif.	112 Market Street.
22	Fsh.	1	40	Charles Smith	New York, N. Y.	Barren Island, N. Y.
23	Fsh.	1	32	George M. Kelley, jr	Galveston, Tex.	3509 Avenue P 1/2
24	Oys.	1	8	John Buys, jr	New York, N. Y.	West Sayville, N. Y.
25	Oys.	3	18	Arnold Cramer	Philadelphia, Pa.	New Gretna, N. J.
26	Frt.	1	16	Addison Bumstead	New York, N. Y.	Glenwood Landing, N. Y.
27	Cod.	0	48	Joseph Frade	Provincetown, Mass.	
28	Frt.	2	28	G. W. Amory	Newport News, Va.	Earneat, Va.
29	Frt.	2	50	W. D. Heryford	San Francisco, Calif.	Pier 19.
30	Pas.	4	95	A. L. Wing	Apalachicola, Fla.	
31	Frt.	2	25	T. H. Middleton	Crisfield, Md.	76 Maryland Avenue.
32	Fsh.	7	20	Essendrop Ordal	Seattle, Wash.	Dewatto, Wash.
33	Fsh.	1	24	R. C. Parkenson	New Bedford, Mass.	Fairhaven, Mass.
34	Pas.	0	12	Santa Rosa Navigation Co. (Fla.)	Pensacola, Fla.	Santa Rosa, Fla.
35	Tow.	2	20	Clark Manufacturing Co. (Ky.)	Louisville, Ky.	Asbyburg, Ky.
36	Frt.	3	12	H. Ewert	Nome, Alaska	
37	Pas.	2	32	Clarence De Garmo	New York, N. Y.	Babylon, N. Y.
38	Tow.	2	32	Kentucky River Coal & Feed Co. (Ky.)	Louisville, Ky.	Irvine, Ky.
39	Msc.	4	40	Allen Knowles	Miami, Fla.	1628 Southwest Fifteenth Street.
40	Tow.	1	110	Margaret A. Wilder	San Francisco, Calif.	Third and Channel Streets.
41	Frt.	3	35	Stanley Field	New Bern, N. C.	Columbia, N. C.
42	Tow.	2	60	J. W. Gardiner	New Orleans, La.	Lake Charles, La.
43	Tow.	3	200	Wilmington Transportation Co. (Calif.)	Los Angeles, Calif.	Wilmington, Calif.
44	Pas.	1	36	John Behlen	Great Falls, Mont.	Culbertson, Mont.
45	Tow.	1	150	Anchor Towing Co.	Portland, Oreg.	311 Mayer Building.
46	Frt.	4	150	E. G. B. Riley	New York, N. Y.	11 Broadway.
47	Fsh.	8	48	John F. Barrett	Gloucester, Mass.	21 Liberty Street.
48	Frt.	1	65	William Colberg	San Francisco, Calif.	Stockton, Calif.
49	Tow.	2	60	W. C. Linville	Kansas City, Mo.	Atchison, Kans.
50	Fsh.	1	14	Clinton C. Wilson	Grand Haven, Mich.	Northport, Mich.
51	Oys.	2	24	Wm. Guldry	New Orleans, La.	Lafayette, La.
52	Fsh.	6	45	Domenico Giannino	Boston, Mass.	15 Pitts Street.
53	Pas.	3	25	John H. Dally	Louisville, Ky.	Wolf Creek, Ky.
54	Tow.	3	40	Mrs. Sarah Shiver McDonald	do	Curdsville, Ky.
55	Fsh.	2	20	Charles Hansen	New York, N. Y.	312 East Fortieth Street.
56	Fer.	1	16	Clackamas County	Portland, Oreg.	Oregon City, Oreg.
57	Oys.	2	12	J. A. Kilmon	Cape Charles, Va.	Onancock, Va.
58	Tow.	9	250	W. D. Haden Co. (Tex.)	Galveston, Tex.	American National Building.
59	Fsh.	22	100	Fred L. Davis Co. (Mass.)	Gloucester, Mass.	49 Rogers Street.
60	Fsh.	2	24	John G. Paulsen	Milwaukee, Wis.	Washington Island, Wis.
61	Fsh.	5	24	Sevrlin Olsen	Seattle, Wash.	Poulsbo, Wash.
62	Pas.	2	b 30	Chambers Island (Wis.)	Milwaukee, Wis.	Fish Creek, Wis.
63	Fsh.	2	30	Joe Marcavich	Corpus Christi, Tex.	Ingleside, Tex.
64	Frt.	2	120	Weyl-Zuckerman & Co. (Calif.)	San Francisco, Calif.	216 Drumm Street.
65	Fsh.	2	16	Alfred B. Anclam	Milwaukee, Wis.	Balleys Harbor, Wis.
66	Fer.	2	20	John B. Reed	Pittsburgh, Pa.	Glenwood, W. Va.
67	Cod.	3	70	Joseph P. Dutra	Provincetown, Mass.	359 Commercial Street.
68	Frt.	2	18	Stephen H. Sawyer	Bath, Me.	Boothbay Harbor, Me.
69	Fsh.	8	110	Libby, McNeill & Libby (Me.)	Seattle, Wash.	88 Hamlin Street.
70	Pas.	1	30	John R. Gates	Philadelphia, Pa.	Newport, N. J.
71	Pas.	1	12	Hans Buch	do	Atlantic City, N. J.
72	Tow.	1	40	Malcolm E. Black	Pittsburgh, Pa.	Huntington, Pa.
73	Fsh.	2	16	John W. Osall	Seattle, Wash.	712 West Fifty-fifth Street.
74	Fsh.	3	60	Libby, McNeill & Libby (Me.)	Juneau, Alaska	Taku Inlet, Alaska.
75	Fsh.	7	60	Daniel F. Mullins	New Bedford, Mass.	43 Willow Street.
76	Msc.	1	14	John Bowen	Baltimore, Md.	723 South Register Street.
77	Frt.	8	100	New Orleans Live Stock Transfer Co. (La.)	New Orleans, La.	Arabi, La.

* Formerly ga. s. Gesine.

* Formerly U. S. Navy ol. s. No. 2809.

Motor Vessels

Line No.	Official No.	Signal letters	Rlg	Name of vessel	Tonnage		Register dimensions			When built	Where built
					Gross	Net	Length	Breadth	Depth		
					Feet						
1	77223		Ga. s.	John Cloughen.....	68	42	65.0	25.0	5.0	1890	Millford, Del.....
2	76566		Ga. s.	John Feeney.....	47	43	59.2	20.4	8.3	1885	Noank, Conn.....
3	212232		Ga. s.	John Gehm.....	15	13	39.2	11.2	4.0	1913	Buffalo, N. Y.....
4	224498		Ga. s.	John Hundy, Jr.....	10	7	35.4	12.5	3.8	1925	Crisfield, Md.....
5	210085		Ga. s.	John Jones.....	11	8	40.0	10.6	4.5	1910	Stockton, Ala.....
6	77503		Ga. s.	John Kestley, jr.....	11	10	40.0	12.7	3.7	1901	Patchogue, N. Y.....
7	219933		Ga. s.	John Knox.....	99	72	79.8	22.9	7.8	1920	Morehead City, N. C.....
8	200514		Ga. s.	John Leonard.....	19	14	45.0	15.0	5.6	1903	Atlantic City, N. J.....
9	225157		Ol. s.	JOHN MANNING..... ⁺	437	300	151.4	27.4	11.3	1921	Elmshorn, Germany.....
10	207734		Ga. s.	John McAteer.....	9	7	38.0	9.9	4.2	1910	Pocomoke City, Md.....
11	225617		Ol. s.	John Morrissey.....	64	43	63.8	18.8	7.4	1925	Tottenville, N. Y.....
12	81365		Ga. s.	John Reed.....	30	16	55.6	20.0	5.5	1892	Solomons Island, Md.....
13	209274		Ga. s.	John Stuart.....	27	18	51.0	17.5	3.7	1909	West Haven, Conn.....
14	225106		Ga. w.	John Woods.....	13	8	48.0	9.9	2.1	1925	Rochester, Ky.....
15	205851		Ga. s.	John A. Britton.....	9	6	41.7	10.3	4.2	1906	Oakland, Calif.....
16	217200		Ga. s.	John A. Cooney.....	30	14	55.5	15.8	7.0	1918	Amesbury, Mass.....
17	77131		Ga. s.	John A. Ericsson.....	60	57	75.5	20.0	8.4	1894	Essex, Mass.....
18	202510		Ga. s.	John B. Robins.....	19	15	64.0	18.0	4.3	1905	Oriole, Md.....
19	75401		Ga. s.	John C. Bowers.....	53	46	69.2	22.8	4.9	1871	Tottenville, N. Y.....
20	211510		Ga. s.	John D. Johnson.....	31	21	53.0	16.0	6.0	1913	Marine City, Mich.....
21	223529		Ol. s.	JOHN F. CRAIG.....	130	57	87.8	21.1	10.2	1923	Long Beach, Calif.....
22	77272		Ga. s.	John F. Hurst.....	9	9	53.7	14.4	3.0	1897	Oriole, Md.....
23	76401		Ga. s.	John G. Pettis.....	25	22	47.0	18.4	4.6	1883	Islip, N. Y.....
24	222789		Ol. s.	John H. Knight.....	25	13	63.0	12.8	2.4	1923	Paducah, Ky.....
25	223871		Ga. s.	John H. Laird.....	77	69	86.2	22.3	10.2	1924	Millville, Fla.....
26	203779		Ga. s.	John H. Orr.....	27	15	50.5	18.0	4.6	1906	Greenwich, N. J.....
27	76334		Ga. s.	John H. Vall.....	8	5	31.3	13.0	2.9	1882	Bayport, N. Y.....
28	223992		Ol. s.	John H. Van Pelt.....	13	9	41.1	12.2	5.3	1924	Tottenville, N. Y.....
29	205662	KWRD	Ol. s.	John J. Fallon.....	125	60	103.0	24.0	12.0	1908	Essex, Mass.....
30	207938		Ga. s.	John J. White.....	23	15	51.5	12.5	4.5	1910	Whitehall, N. Y.....
31	209417		Ga. s.	John L. Lawrence.....	7	5	39.0	12.9	3.2	1911	Deep Creek, Va.....
32	77001		Ga. s.	John L. Mills.....	5	5	37.0	9.0	2.5	1892	Chincoteague, Va.....
33	105062		Ga. s.	John L. Shull.....	42	20	64.4	20.9	6.0	1871	Somerset County, Md.....
34	211707		Ga. s.	John M. Dewey.....	11	8	34.0	11.9	4.8	1913	Detroit, Mich.....
35	224620		Ol. s.	John M. Hathaway.....	52	17	75.0	18.4	7.9	1925	Friendship, Me.....
36	224067		Ga. s.	JOHN M. MOREHEAD.....	72	50	96.4	16.1	6.9	1924	Morehead City, N. C.....
37	225655		Ol. s.	John N. Stewart..... ^o	120	72	87.0	22.4	11.5	1926	Los Angeles, Calif.....
38	210576		Ga. s.	John R. Benton.....	13	13	55.8	14.1	3.5	1912	Stevensville, Md.....
39	221278		Ol. s.	John R. Ericsson.....	78	33	80.2	21.4	7.5	1921	Essex, Mass.....
40	228000		Ga. s.	JOHN S. COLLINS.....	265	180	117.2	37.2	9.2	1926	Groton, Conn.....
41	77509		Ga. s.	John T. Powell.....	20	13	61.9	17.3	4.3	1901	Wachapreague, Va.....
42	76982		Ga. s.	John T. White.....	10	9	52.0	14.3	3.3	1891	Saint Peters, Md.....
43	77372		Ga. s.	John W. Dize.....	5	5	39.0	12.2	3.2	1896	Crisfield, Md.....
44	221496		Ol. s.	John W. Higgins.....	151	92	84.4	26.2	6.8	1921	Sacramento, Calif.....
45	77488		Ga. s.	John W. Parker.....	9	7	39.5	14.3	3.0	1901	Fishing Creek, Md.....
46	76970		Ga. s.	John W. Smith.....	13	6	51.5	13.7	3.6	1891	St. Peters, Md.....
47	76644		Ol. s.	John W. Stout.....	40	27	66.6	22.4	4.5	1874	Nyack, N. J.....
48	226615		Ol. s.	John W. Van Pelt.....	22	15	45.0	14.1	5.8	1927	Tottenville, N. Y.....
49	224025		Ga. s.	John Henry Sherman.....	77	69	86.2	22.3	10.2	1924	Millville, Fla.....
50	225127		Ga. s.	Johnnie & Ellmore.....	13	6	38.7	12.3	3.8	1925	Beaufort, N. C.....
51	212274		Ga. s.	Johnny E.....	24	16	44.5	14.8	5.6	1914	Olg Harbor, Wash.....
52	223020		Ga. s.	Johnson No. 3.....	10	7	39.5	10.8	3.8	1914	Boston, Mass.....
53	223921		Ga. s.	Johnson No. 4.....	10	7	39.5	10.8	3.8	1910	Philadelphia, Pa.....
54	222637		Ga. s.	Jojo.....	81	55	104.9	14.7	8.6	1918	Jacksonville, Fla.....
55	76005		Ga. s.	Joker.....	20	12	51.4	15.3	4.0	1878	Millbridge, Me.....
56	208134		Ga. w.	Jolly Tom.....	9	9	48.3	9.4	2.6	1910	Livermore, Ky.....
57	221523		Ga. s.	Jonah.....	8	5	35.0	10.3	3.5	1907	City Island, N. Y.....
58	77522		Ga. s.	Jonathan M.....	12	10	35.4	9.8	4.2	1902	Philadelphia, Pa.....
59	208170		Ga. s.	Jones.....	43	13	60.6	19.6	5.2	1911	Marshallberg, N. C.....
60	77473		Ol. s.	Joppalto.....	31	11	65.0	15.0	6.0	1901	Newburyport, Mass.....
61	13843		Ga. s.	Jordnn.....	25	21	45.0	17.5	5.0	1868	Patchogue, N. Y.....
62	211782		Ga. s.	Jorge Bird Leon.....	15	10	44.2	13.4	5.4	1913	Fajardo, P. R.....
63	212017		Ga. s.	Joseph.....	33	22	51.4	14.3	6.5	1915	Tacoma, Wash.....
64	221688		Ga. s.	Joseph.....	9	6	37.3	10.4	3.8	1917	Sea Isle City, N. J.....
65	219880		Ga. w.	Joseph H.....	14	13	58.0	12.0	2.5	1919	Branson, Mo.....
66	205823		Ga. w.	Joseph Alario.....	10	5	49.5	11.3	2.5	1908	Cut Off, La.....
67	223351		Ga. s.	Joseph Bulloy.....	9	6	32.7	13.0	3.7	1923	Patchogue, N. Y.....
68	221131		Ga. s.	Joseph George.....	8	0	35.0	10.1	3.8	1921	Bay Center, Wash.....
69	209009		Ga. s.	Jos. Lawrence, jr.....	21	7	51.3	18.4	3.4	1911	Seymour, Miss.....
70	77335		Ga. s.	Jos. Mazzini.....	12	8	40.8	13.6	3.4	1898	Biloxi, Miss.....
71	220292		Ol. s.	Joseph Warner.....	28	11	57.3	15.7	6.1	1920	Keenebunkport, Me.....
72	76711		Ga. s.	Joseph C. Knapp.....	38	36	51.5	21.0	5.0	1887	Greenport, N. Y.....
73	225039		Ol. s.	Joseph H. Steele.....	120	82	64.5	22.7	6.7	1925	Havre de Grace, Md.....
74	216740		Ga. s.	Joseph J. Keegan.....	10	7	37.2	9.3	4.7	1915	Annapolis, Md.....
75	76422		Ga. s.	Joseph T. Brennan.....	27	23	54.7	17.7	5.3	1883	Madison, Md.....

¹ Formerly ga. s. Handboy.² Formerly ga. s. Buvo.³ Formerly German ga. s. Rheinland.⁴ Formerly schooner Wm. H. Berry.⁵ Formerly schooner Anna A. Crosswell.⁶ Formerly U. S. Navy ga. s. 2148.

Line No.	Service	Crew	Horse-power	Name of owner	Home port	Address of owner
1	Frt.	2	40	Foster Post	New York, N. Y.	Glen Cove, N. Y.
2	Fsh.	9	37	Chester H. Carle	do	Rockaway Beach, N. Y.
3	Pas.	1	30	John Gahn	Buffalo, N. Y.	Elk and Market Streets.
4	Msc.	2	18	John T. Handy Co.	Crisfield, Md.	Dock Street.
5	Fsh.	2	40	Bacon Underwood Vencer Co. (Ala.)	Mobile, Ala.	Stockton, Ala.
6	Oys.	1	20	Long Island Oyster Farms (N. Y.)	New York, N. Y.	Northport, N. Y.
7	Fer.	1	100	New Hanover & Brunswick Ferry Co.	Wilmington, N. C.	
8	Fsh.	2	15	Nels Gregerson	Philadelphia, Pa.	Atlantic City, N. J.
9	Frt.	12	220	John B. Manning	New York, N. Y.	New Rochelle, N. Y.
10	Fsh.	1	35	Walter M. Buckson	Wilmington, Del.	Lepsic, Del.
11	Tow.	6	150	George C. Brown	New York, N. Y.	Tottenville, N. Y.
12	Oys.	8	34	John Reed	Philadelphia, Pa.	Port Norris, N. J.
13	Frt.	1	25	R. R. Higgins Co. (Mass.)	Boston, Mass.	142 Atlantic Avenue.
14	Pas.	2	15	John Woods	Louisville, Ky.	Rochester, Ky.
15	Frt.	1	30	John M. Atthowe	San Francisco, Calif.	Pier 9.
16	Fsh.	10	50	Arthur L. Parker	Boston, Mass.	New Fish Pier.
17	Fsh.	14	137	Ocean Lake & River Fish Co. (Ga.)	Savannah, Ga.	Bay and Montgomery Streets.
18	Frt.	2	24	J. W. Richardson	Charleston, S. C.	182 East Bay Street.
19	Frt.	2	100	Henry V. Finlay	New York, N. Y.	215 Montague Street (B.).
20	Fer.	2	15	C. A. Armstrong	Detroit, Mich.	7322 East Jefferson Avenue.
21	Tow.	6	350	Craig Shipbuilding Co. (Calif.)	Los Angeles, Calif.	Long Beach, Calif.
22	Frt.	2	20	John F. Curlett	Baltimore, Md.	Fords Store, Md.
23	Tow.	2	36	O. & G. Trucking Corp. (N. Y.)	New York, N. Y.	2001 Broadway.
24	Tow.	3	35	John H. Knight	Paducah, Ky.	2207 Eula Street.
25	Fsh.	9	40	Bay Fisheries Co. (Fla.)	Pensacola, Fla.	St. Andrews, Fla.
26	Oys.	4	24	Alfred L. Westcott	Philadelphia, Pa.	Bridgeton, N. J.
27	Fsh.	1	12	Olin Reybert	New York, N. Y.	Bay Shore, N. Y.
28	Tow.	2	95	John H. Van Pelt	Newark, N. J.	Elizabethport, N. J.
29	Fsh.	22	60	Gorton-Pew Vessels Co. (Mass.)	Gloucester, Mass.	Rowe Square.
30	Tow.	1	150	Domirick Rivara	New York, N. Y.	Arverne, N. Y.
31	Oys.	3	5	Clinton F. Bozman	Crisfield, Md.	Upper Fairmount, Md.
32	Frt.	2	12	Hilton Howard	Cape Charles, Va.	Chincoteague, Va.
33	Oys.	6	25	Addie Lore	Philadelphia, Pa.	Newport, N. J.
34	Tow.	1	28	Chas. R. Dittrick	Cleveland, Ohio.	9404 Willard Avenue.
35	Fsh.	9	100	Michael Smith	New Bedford, Mass.	92 Robeson Street.
36	Fsh.	12	100	Portsmouth Fisheries Co. (N. C.)	Wilmington, N. C.	Southport, N. C.
37	Tow.	4	b430	Wilmington Transportation Co. (Calif.)	Los Angeles, Calif.	Wilmington, Calif.
38	Frt.	3	25	William Edward Deale	Annapolis, Md.	Deale, Md.
39	Fsh.	16	100	Peter Busalacchi	Boston, Mass.	308 Harrison Avenue.
40	Fer.	4	300	Peninsula Terminal Co.	Miami, Fla.	
41	Frt.	1	24	J. K. Coats	Cape Charles, Va.	Bridgetown, Va.
42	Frt.	2	5	Thomas B. Baytop	Newport News, Va.	Waterview, Va.
43	Frt.	3	10	G. C. Pennewell	Cape Charles, Va.	Franklin City, Va.
44	Frt.	4	130	Nellie B. Higgins	San Francisco, Calif.	Berkeley, Calif.
45	Frt.	2	14	Atlantic Co. (Md.)	Baltimore, Md.	Foot Broadway.
46	Msc.	2	14	H. H. Hill	Newport News, Va.	Sassafras, Va.
47	Frt.	2	17	James A. Ryan	Perth Amboy, N. J.	Seabright, N. J.
48	Tow.	2	150	John H. Van Pelt	Newark, N. J.	Elizabeth, N. J.
49	Fsh.	10	60	St. Andrews Bay Lumber Co. (Fla.)	Pensacola, Fla.	Millville, Fla.
50	Fsh.	5	40	B. C. Way	Beaufort, N. C.	
51	Fsh.	8	30	Mitchell Evich	Seattle, Wash.	Bellingham, Wash.
52	Pas.	1	90	William M. Johnson	San Francisco, Calif.	Santa Cruz, Calif.
53	Pas.	1	90	do	do	do.
54	Frt.	6	440	George E. Hall	Tampa, Fla.	St. Petersburg, Fla.
55	Frt.	2	14	S. W. Mitchell	Eastport, Me.	4 Favor Street.
56	Tow.	2	25	River Sand & Gravel Co. (Ky.)	Louisville, Ky.	Owensboro, Ky.
57	Pas.	1	16	Leon Hatch	Boston, Mass.	Humarock, Mass.
58	Msc.	2	16	Charles Marsden	Philadelphia, Pa.	6931 Hegarman Street.
59	Frt.	4	20	North River Line (N. C.)	Elizabeth City, N. C.	Jarvisburg, N. C.
60	Fsh.	10	50	John Brooks	Gloucester, Mass.	16 Taylor Street.
61	Frt.	1	18	W. E. Carter	Newport News, Va.	Hampton, Va.
62	Tow.	3	50	Fajardo Development Co.	San Juan, P. R.	Fajardo, P. R.
63	Fsh.	7	50	B. W. Groom	Seattle, Wash.	Bellingham, Wash.
64	Fsh.	6	24	Holmes Fish Co. (N. J.)	Philadelphia, Pa.	Sea Isle City, N. J.
65	Pas.	1	10	Hobart G. McQuarter	St. Louis, Mo.	Branson, Mo.
66	Frt.	2	13	Dunbar-Dukate Co. (La.)	New Orleans, La.	710 Poydras Street.
67	Tow.	2	70	E. Bailey & Sons (Del.)	New York, N. Y.	Patchogue, N. Y.
68	Fsh.	2	12	J. L. Johansen	Seattle, Wash.	
69	Frt.	4	25	Phoenix Packing Co. (La.)	New Orleans, La.	Q. & C. Building.
70	Fer.	2	16	C. E. Smith	Apalachicola, Fla.	General Delivery.
71	Fsh.	8	40	Norman Blaisdell	Boston, Mass.	Wollaston, Mass.
72	Oys.	2	30	John J. Tlef, jr.	Bridgeport, Conn.	Greenwich, Conn.
73	Frt.	5	b150	Helen C. Steele	Baltimore, Md.	Chesapeake City, Md.
74	Pas.	1	175	George F. Curlett	do	2431 West Lafayette Avenue.
75	Oys.	5	53	B. D. Trout	Philadelphia, Pa.	Leesburg, N. J.

¹ Formerly U. S. Navy ga. s. 1371.

² Formerly U. S. Navy subchaser 204.

⁹ Formerly U. S. Navy ga. s. 865.

¹⁰ Formerly ga. s. S. P. Blackburn.

Line No.	Official No.	Signal letters	Rig	Name of vessel	Tonnage		Register dimensions			When built	Where built
					Gross	Net	Length	Breadth	Depth		
					Feet			Feet			
1	77267		Ga. s.	Josephine	17	11	48.5	15.7	4.0	1897	St. Michaels, Md.
2	77513		Ga. s.	Josephine	35	15	53.6	14.4	5.9	1901	Mount Pleasant, S. C.
3	96277		Ga. s.	Josephine	31	25	49.2	17.9	6.9	1894	Northport, N. Y.
4	211081		Ol. s.	Josephine	30	28	55.5	15.6	4.5	1913	Morehead City, N. C.
5	218661		Ga. w.	Josephine	15	12	45.6	12.3	2.2		Unknown
6	220272		Ga. s.	Josephine	16	11	43.5	12.6	4.8	1920	Astoria, Ore.
7	222279		Ga. s.	Josephine	20	11	45.5	14.0	3.6	1908	Morehead City, N. C.
8	222390		Ga. w.	Josephine	8	8	48.3	10.6	2.1	1918	Point Marlon, Pa.
9	222490		Ol. s.	Josephine	84	45	70.0	21.0	7.5	1922	Solomons, Md.
10	225208		Ga. s.	Josephine	21	9	50.3	14.0	5.0	1925	Delancey, N. J.
11	225447		Ga. s.	Josephine	10	7	37.2	9.1	4.8	1916	Bremerton, Wash.
12	211600		Ga. s.	Josephine I.	14	9	38.0	11.0	4.4	1913	Poulsbo, Wash.
13	212458		Ga. s.	Josephine A.	10	9	28.8	9.0	4.0	1913	West De Pere, Wis.
14	221955		Ga. s.	Josephine and Margaret	25	17	50.7	15.6	5.0	1922	Ironside, Md.
15	226373		Ol. s.	Josephine and Mary	76	51	82.2	20.6	9.3	1927	Essex, Mass.
16	207219		Ol. s.	Josephine De Costa	114	60	96.5	24.0	11.4	1910	do.
17	216252		Ga. s.	Josephine Maria	18	9	43.7	13.2	5.2	1918	East Boston, Mass.
18	204603		Ga. s.	Josie	12	7	48.0	13.0	4.3	1907	Crab Neck, Va.
19	207122		Ga. s.	Josie	18	12	41.5	13.1	4.7	1910	Tacoma, Wash.
20	218014		Ga. s.	Josie	20	17	43.7	13.1	4.8	1919	Juneau, Alaska
21	218358		Ga. s.	Josie	20	7	45.0	13.5	5.1	1919	Boston, Mass.
22	225102		Ol. s.	Josie II	24	16	50.0	13.4	5.5	1925	Winthrop, Mass.
23	208165		Ga. s.	Josie B.	14	12	40.6	9.6	4.0	1908	St. Joseph, Mich.
24	210000		Ga. s.	Josie B.	11	9	41.0	11.6	4.2	1912	Boulah, Mich.
25	223288		Ga. s.	Josie B.	12	8	34.7	11.0	5.1	1923	Mystic, Conn.
26	225199		Ga. s.	Josie B, II	10	5	34.4	11.2	4.6	1925	Newcastle, Me.
27	201743		Ga. s.	Josie D.	14	11	50.0	14.9	3.3	1904	Lockwood Folly, N. C.
28	213910		Ga. w.	Josie Lane	39	19	51.1	18.4	3.5	1916	Sacramento, Calif.
29	223608		Ga. s.	Joy	9	7	33.5	9.8	3.0	1923	League City, Tex.
30	225491		Ol. s.	Joy G.	23	11	42.5	12.9	7.3	1926	Astoria, Ore.
31	222216		Ga. s.	Joy W.	11	7	33.7	10.4	5.0	1922	Seattle, Wash.
32	20029		Ga. s.	Joyce Rebecca	34	28	49.0	16.0	7.9	1837	New London, Conn.
33	226400		Ga. s.	Joyland	14	12	49.4	15.8	1.9	1927	Gloucester, N. C.
34	77402		Ga. s.	Juanita	6	5	26.4	12.4	4.3	1900	Bristol, R. I.
35	203234		Ga. s.	Juanita	9	5	31.0	11.6	6.0	1906	Friendship, Mo.
36	203446		Ga. s.	Juanita	15	11	57.0	10.0	3.7	1906	Pocomoke City, Md.
37	205652		Ga. s.	Juanita	7	6	41.5	9.0	3.9	1907	Apalachicola, Fla.
38	203376		Ga. s.	Juanita	11	10	30.0	10.0	4.5	1906	Terminal Island, Calif.
39	212878		Ga. s.	Juanita	12	11	48.8	9.2	3.5	1914	Bushy, Va.
40	225015		Ga. w.	Juanita	14	14	61.0	12.1	2.9	1925	Parkersburg, W. Va.
41	225338		Ga. w.	Juanita	13	8	37.5	13.9	3.0	1925	Mound City, Ill.
42	225953		Ga. w.	Juanita	10	10	41.0	14.0	2.7	1926	Knoxville, Tenn.
43	226004		Ga. s.	Juanita	39	23	60.8	17.7	5.2	1926	Wake, Va.
44	217628		Ol. s.	Judge	23	15	46.0	12.0	6.9	1919	Tacoma, Wash.
45	226439		Ga. s.	Judge	7	6	31.8	10.7	3.3	1927	Parkertown, N. J.
46	219835		Ga. s.	Judith	8	5	29.0	10.0	4.4	1920	Tacoma, Wash.
47	222718		Ga. s.	Judith	8	5	30.6	10.1	4.4	1923	do.
48	214761		Ga. s.	Jugoslav	41	33	56.4	15.2	7.0	1917	do.
49	77304		Ga. s.	Julia	14	10	50.7	12.3	4.5	1899	Weymouth, Mass.
50	77455		Ga. s.	Julia	8	6	32.0	13.3	3.7	1901	Charleston, S. C.
51	203832		Ga. s.	Julia	23	13	56.0	16.4	5.0	1906	Houma, La.
52	225209		Ol. s.	Julia	52	35	70.2	18.3	8.0	1925	Essex, Mass.
53	216404		Ga. s.	Julia L.	8	6	33.8	9.5	3.0		Unknown
54	211278		Ga. s.	Julia M.	7	5	32.7	9.8	4.2	1911	Manitowoc, Wis.
55	225351		Ga. s.	Julia M.	10	8	31.0	11.7	3.3	1926	Brunswick, Ga.
56	213206		Ga. s.	Julia S.	14	10	43.5	10.8	5.0	1913	Pittsburgh, Pa.
57	76520		Ga. s.	Julia and Gertie	21	10	52.0	16.1	5.0	1884	Dennysville, Me.
58	211725		Ga. s.	Julia Conts	9	9	29.0	8.5	3.2	1913	Green Bay, Wis.
59	205280		Ga. s.	Julia Davis	48	29	60.0	22.3	5.7	1908	Essex, Mass.
60	218899		Ga. w.	Julia Frances	29	27	52.8	12.0	2.3	1919	Louisiana, Mo.
61	224063		Ga. s.	Julia Mae	12	10	37.2	11.4	4.0	1925	Forked River, N. J.
62	211713		Ga. s.	Julia May	15	7	41.8	12.1	5.2	1913	Rockport, Mass.
63	224725		Ga. s.	Julia V. Davenport	31	17	55.2	16.2	4.8	1925	Kayan, Va.
64	77491		Ga. s.	Jullan T. Bradshaw	34	17	72.0	21.5	6.2	1901	Oriole, Md.
65	201224		Ga. s.	Jullet	14	9	46.6	10.6	3.6	1904	Grand Chenier, La.
66	221631		Ga. s.	Jullett	8	6	34.4	8.9	3.9	1906	Philadelphia, Pa.
67	224669		Ga. w.	Julletto and Bill	32	32	63.1	16.2	4.3	1925	Pine Bluff, Ark.
68	76434		Ga. s.	Jumbo	21	18	40.6	10.8	6.1	1883	Bayville, N. Y.
69	223541		Ol. s.	Jumbo	217	55	95.9	25.0	13.8	1918	Staten Island, N. Y.
70	222764		Ga. s.	Junaluska	18	10	47.0	16.0	3.8	1923	Cedar Keys, Fla.
71	213047		Ga. s.	June	19	15	42.0	12.4	5.5	1915	Seattle, Wash.
72	214875		Ga. s.	June	7	5	36.8	10.6	3.0	1917	Astoria, Ore.
73	220030		Ga. s.	June	20	17	43.2	12.2	5.3	1920	Seattle, Wash.
74	221406		Ga. s.	June	10	8	34.7	9.1	4.6	1921	do.
75	222414		Ga. s.	June	13	10	43.2	11.6	4.0	1922	St. Ignace, Mich.
76	224195		Ol. w.	June	30	30	74.1	17.2	2.5	1924	Clarington, Ohio.

¹ Formerly ga. s. Halle.

² Formerly U. S. ga. s. No. 1810.

³ Formerly ga. s. Mary B. S.

⁴ Formerly ga. s. Planter.

Line No.	Service	Crew	Horse-power	Name of owner	Home port	Address of owner
1	Frt.	2	50	Marvel Package Co. (Del.)	Wilmington, Del.	Laurel, Del.
2	Frt.	3	50	Charleston Lighterage & Transfer Co. (S. C.)	Charleston, S. C.	Middle Atlantic Wharf.
3	Pas.	2	100	August F. Dunham	New York, N. Y.	409 Avenue M (B.).
4	Fsh.	3	30	Charles E. Gause	Wilmington, N. C.	Southport, N. C.
5	Oys.	3	16	Pelican Lake Oyster & Packing Co. (La.)	New Orleans, La.	Houma, La.
6	Fsh.	2	35	Sander Hill	Astoria, Oreg.	Hoquiam, Wash.
7	Fsh.	2	38	C. P. Goodyear	Brunswick, Ga.	
8	Tow.	1	20	McClain Sand Co. (Pa.)	Pittsburgh, Pa.	Point Marion, Pa.
9	Frt.	8	100	Edwin N. Cooling	Baltimore, Md.	Chesapeake City, Md.
10	Fsh.	6	75	Thomas Otto	New York, N. Y.	Fulton Market.
11	Frt.	1	40	Antonio Di Mattina	do.	350 Twentieth Street (B.).
12	Fsh.	2	30	Alex Rungo	Ketchikan, Alaska	
13	Fsh.	3	15	Ernest Ellefson	Milwaukee, Wis.	Detroit Harbor, Wis.
14	Frt.	2	25	George H. Stanford	Washington, D. C.	6 Municipal Wharf, SW.
15	Fsh.	12	100	Frank W. Wilkisson	New York, N. Y.	16 Fulton Market.
16	Fsh.	20	90	Leandro J. Costa, Jr.	Boston, Mass.	22 Prince Street.
17	Fsh.	2	40	Jeremiah Flynn	Newport, R. I.	3 Gidley Street.
18	Oys.	2	24	H. C. Horseman	Newport News, Va.	Hampton, Va.
19	Fsh.	3	30	George T. Myers	Juneau, Alaska	Karcheon, Alaska.
20	Fsh.	2	16	Jimmie Clark	do.	
21	Fsh.	7	50	Joseph Lecata	Boston, Mass.	21 Moon Street.
22	Fsh.	6	45	Vincenzo Marino	do.	59 Fleet Street.
23	Pas.	1	30	Edward Gillen Dock, Dredge & Construction Co. (Wis.)	Peoria, Ill.	Beardstown, Ill.
24	Frt.	1	30	Albert Bird	Grand Haven, Mich.	Cheboygan, Mich.
25	Pas.	1	40	Thomas B. Pawlousky	do.	2039 Kenmore Place (B.).
26	Fsh.	2	40	Mrs. J. Beste	New York, N. Y.	3165 Ocean Bay (B.).
27	Frt.	2	20	R. B. Leland	Charleston, S. C.	McClellanville, S. C.
28	Frt.	1	75	Perdival A. Hart	San Francisco, Calif.	Broderick, Calif.
29	Mso.	1	22	Louis Edward Johnson	Galveston, Tex.	League City, Tex.
30	Fsh.	2	50	Arthur Graham	Astoria, Oreg.	Ilwaco, Wash.
31	Fsh.	2	20	Jno. F. Roberts	Seattle, Wash.	628 West Ewing Street.
32	Frt.	1	15	Robert A. Snow	Rockland, Me.	21 Suffolk Street.
33	Fer.	1	48	O. W. Chadwick	Beaufort, N. C.	Gloucester, N. C.
34	Fsh.	1	21	Brownell Fisheries (R. I.)	Newport, R. I.	
35	Fsh.	2	16	A. R. Holmes	Rockland, Me.	Matinicus, Me.
36	Frt.	2	30	Buxton Line (Va.)	Norfolk, Va.	
37	Tow.	2	50	Florida Gravel Co. (Fla.)	Apalachicola, Fla.	Chattahoochee, Fla.
38	Fsh.	1	45	C. F. Stanciliff	Los Angeles, Calif.	Balboa, Calif.
39	Frt.	2	20	W. C. Landon	Crisfield, Md.	Myrtle Street.
40	Tow.	2	40	A. F. Board, jr.	Pittsburgh, Pa.	Creston, W. Va.
41	Tow.	2	18	Mrs. Emma Iger	Paducah, Ky.	913 South Third Street.
42	Tow.	1	60	W. C. Kinzel	Chattanooga, Tenn.	Knoxville, Tenn.
43	Frt.	2	50	R. C. Parker	Reedville, Va.	Wake, Va.
44	Tow.	3	90	W. R. Selfridge	Juneau, Alaska	Killsnoo, Alaska.
45	Pas.	1	35	John T. Cramer	Philadelphia, Pa.	New Gretna, N. J.
46	Fsh.	1	16	Joakim Bremnes	Ketchikan, Alaska	
47	Fsh.	2	12	Arthur L. Gunderson	Seattle, Wash.	1623 Harrison Street.
48	Fsh.	9	50	Petersburg Packing Co. (Wash.)	Petersburg, Alaska	
49	Pas.	3	35	Celia O. Etheridge	Rockland, Me.	Bristol, Me.
50	Frt.	2	12	Joseph H. Bailey	Charleston, S. C.	Wando, S. C.
51	Oys.	4	50	Sea Food Co. (Miss.)	Gulfport, Miss.	Biloxi, Miss.
52	Fsh.	10	100	Frank Favazza	Boston, Mass.	174 North Street.
53	Frt.	1	26	Leon F. Berner	Hartford, Conn.	East Hartford, Conn.
54	Msc.	1	18	John Kooper	Chicago, Ill.	Evanston, Ill.
55	Oys.	2	10	Dorothy McIntosh	Brunswick, Ga.	1813 Gordon Street.
56	Msc.	1	24	Clarence Turner	New York, N. Y.	Freeport, N. Y.
57	Frt.	2	24	Seaport Navigation Co. (Me.)	Eastport, Me.	Union Wharf.
58	Fsh.	2	10	William Grovogel	Milwaukee, Wis.	Jacksonport, Wis.
59	Frt.	12	60	Tobias Johnson	New York, N. Y.	570 Forty-fifth Street (B.).
60	Tow.	1	45	Ingersoll Box Co. (Mo.)	St. Louis, Mo.	Hannibal, Mo.
61	Pas.	2	35	Owen Allger	Philadelphia, Pa.	Seaside Park, N. J.
62	Fsh.	3	120	Bancroft Nolan	New Bedford, Mass.	10 Lafayette Street.
63	Frt.	2	38	Willis J. Evans	Crisfield, Md.	Ewell, Md.
64	Frt.	2	50	R. D. Taylor	Cape Charles, Va.	Onancock, Va.
65	Misc.	1	132	Texas Co. (Tex.)	Port Arthur, Tex.	
66	Fsh.	1	40	Ike Buren	Ketchikan, Alaska	
67	Tow.	2	40	Pine Bluff Sand & Gravel Co. (Ark.)	Memphis, Tenn.	Pine Bluff, Ark.
68	Fsh.	2	38	Cornelius Jeilliffe	Bridgeport, Conn.	Wesport, Conn.
69	Tow.	10	600	Cornell Steamboat Co. (N. Y.)	Albany, N. Y.	Kingston, N. Y.
70	Fsh.	2	40	W. R. Hodges	Tampa, Fla.	Cedar Keys, Fla.
71	Fsh.	5	32	Martin Nelsen	Petersburg, Alaska	
72	Fsh.	1	35	Columbia River Packers Association (Oreg.)	Astoria, Oreg.	252 Front Street.
73	Fsh.	6	20	Libby, McNeill & Libby (Me.)	Seattle, Wash.	88 Hamlin Street.
74	Fsh.	3	300	Petersburg Packing Co. (Wash.)	Petersburg, Alaska	
75	Fsh.	1	50	Ivan Pomeroy	Marquette, Mich.	St. Ignace, Mich.
76	Tow.	5	90	Monongahela & Ohio Dredging Co. (Del.)	Pittsburgh, Pa.	Oliver Building.

⁵ Formerly ga. s. Carolina.

Motor Vessels

Line No.	Official No.	Signal letters	Rig	Name of vessel	Tonnage		Register dimensions			When built	Where built
					Gross	Net	Length	Breadth	Depth		
1	224685		Ga. s.	June II	11	8	36.3	10.2	5.3	1925	Olalla, Wash.
2	210918		Ga. s.	Juneau	8	5	30.0	9.2	3.8	1913	Seattle, Wash.
3	207430		Ga. s.	Juneta	10	6	35.9	11.3	2.5	1910	Astoria, Ore.
4	224190		Ga. s.	Juneta	14	11	41.6	10.5	4.4	1924	Kasaan, Alaska
5	208402		Ga. s.	Junior	48	23	66.0	16.0	7.5	1911	Seattle, Wash.
6	209732		Ga. s.	Junior	19	13	43.0	12.0	4.1	1912	Anacortes, Wash.
7	221150		Ol. s.	Junior	30	20	63.0	11.5	5.5	1919	Oshkosh, Wis.
8	222408		Ol. s.	Junior	20	10	47.0	14.0	3.9	1922	Sandusky, Ohio
9	222808		Ga. s.	Junior	17	7	36.5	12.4	6.1	1923	Greenport, N. Y.
10	224407		Ga. s.	Junior	10	8	35.6	10.2	3.3	1925	Memphis, Tenn.
11	226663		Ga. s.	Junior	11	8	34.0	9.8	4.9	1926	Highland, N. J.
12	222100		Ga. s.	Junior B.	12	8	36.0	9.8	4.1	1922	Wrangell, Alaska
13	226657		Ga. s.	Junior B.	18	15	53.4	10.0	3.2	1927	Seattle, Wash.
14	219360		Ga. s.	Junior N.	8	6	39.3	11.0	2.2	1908	Chauvin, La.
15	213113		Ga. s.	Junio	30	20	47.7	14.2	6.2	1915	Tacoma, Wash.
16	222801		Ol. s.	Junio 3.	26	18	53.6	15.5	5.6	1923	North Bend, Ore.
17	217564		Ga. s.	Junta	32	11	60.3	16.6	6.5	1919	Oakland, Calif.
18	210711		Ga. s.	Jupiter	10	7	37.5	10.0	4.5	1912	do
19	213065		Ga. s.	Jupiter	33	22	51.5	14.2	6.3	1915	Tacoma, Wash.
20	220207		Ga. s.	Just Brown II	12	7	58.0	11.7	2.5	1920	Clayton, N. Y.
21	223091		Ga. s.	Just Brown III	15	10	64.5	13.0	2.4	1923	do
22	223785		Ga. s.	Just Brown IV	16	11	55.7	12.0	4.1	1924	do
23	224955		Ga. s.	K and I	20	14	50.0	11.4	4.2	1917	Owensboro, Ky.
24	211978		Ga. w.	K. Jay	11	7	63.5	15.2	2.4	1913	Lockport, La.
25	218101		Ga. s.	K. A. GUNN	11	9	35.5	9.5	3.8	1912	Buffalo, N. Y.
26	220463		Ga. s.	K. C. Jones	8	0	36.4	10.8	3.8	1920	Port Angeles, Wash.
27	221036		Ga. s.	K. M. Koehler	64	44	58.9	23.9	7.6	1921	Tarrytown, N. Y.
28	224486		Ga. s.	K. of C.	53	36	62.4	20.1	5.0	1925	Marine City, Mich.
29	217667		Ga. s.	K. of P.	27	12	52.0	15.0	6.9	1919	Kennebunkport, Me.
30	161149		Ga. s.	Kaena	35	24	61.5	16.0	5.0	1878	San Francisco, Calif.
31	220754	MBVF	Ol. s.	KAILUA	328	172	120.1	24.1	10.6	1920	Long Beach, Calif.
32	218468		Ga. s.	Kalane	36	28	58.7	14.6	6.8	1910	Bellingham, Wash.
33	224427		Ol. s.	Kanaga	60	47	61.6	16.5	8.1	1925	Tacoma, Wash.
34	209640		Ga. s.	Kanaka Boy	27	18	52.3	15.8	6.0	1912	Dockton, Wash.
35	223250		Ol. s.	Kanatak	48	39	62.0	16.8	6.8	1923	Olalla, Wash.
36	215343		Ga. s.	Kansas	31	24	51.9	14.5	6.3	1917	Tacoma, Wash.
37	218356		Ga. s.	Kansas	10	8	36.0	10.3	4.2	1919	Klawock, Alaska
38	14391		Ga. s.	Kansas City	18	14	48.0	16.1	4.5	1881	Greenport, N. Y.
39	212153		Ga. s.	Kap Velaluka	12	8	35.0	11.0	4.0	1914	Anacortes, Wash.
40	214289		Ga. s.	Kard	36	5	46.7	15.4	6.2	1916	Dorchester, N. J.
41	218848		Ga. s.	Karl	9	6	38.7	9.7	3.6	1909	Havre de Grace, Md.
42	209293		Ga. s.	Karlbou	28	15	61.0	12.4	7.3	1911	Salisbury, Md.
43	213738		Ga. s.	Karlsruhe	25	23	39.2	12.2	5.2	1915	Manitowoc, Wis.
44	213501		Ga. s.	Karta	10	7	30.5	10.3	4.2	1915	Kasaan, Alaska
45	209615		Ga. s.	Kasaan	42	28	63.0	16.0	5.8	1912	Anacortes, Wash.
46	200165		Ga. s.	Katahoon	26	18	59.0	13.8	5.5	1903	Tacoma, Wash.
47	213391		Ga. s.	Katalla	24	16	49.2	13.9	5.3	1915	Everett, Wash.
48	14373		Ol. s.	Kate	11	7	35.2	12.5	3.0	1879	Lake Charles, La.
49	212173		Ga. s.	KATE	11	10	37.0	8.6	2.8	1911	Grafton, Ill.
50	161211		Ga. s.	Kate and Nellie	13	5	38.0	11.1	5.8	1902	Monhegan, Me.
51	219051		Ga. s.	Kate D.	11	6	45.9	10.8	3.9	1907	Saxs, Va.
52	208413		Ga. s.	Katharine	28	24	56.2	12.9	5.5	1911	New York, N. Y.
53	219070		Ga. s.	Katharine	12	10	39.0	12.8	3.9	1919	Sitka, Alaska
54	86460		Ga. s.	Katherine	14	7	47.0	12.1	4.8	1899	Lubec, Me.
55	161218		Ga. s.	Katherine	23	12	53.8	14.4	5.3	1902	Scranton, Miss.
56	200010		Ga. s.	Katherine	26	20	47.8	13.0	5.6	1903	Jersey City, N. J.
57	205124		Ga. s.	Katherine	10	8	33.1	9.5	4.6	1908	Mattapoisett, Mass.
58	206838		Ga. s.	Katherine	0	6	36.8	10.2	5.0	1909	Stockton, Calif.
59	212404		Ga. s.	Katherine	30	20	49.6	15.7	5.6	1914	Glg Harbor, Wash.
60	215718		Ga. s.	Katherine	20	19	60.0	11.2	3.8	1917	Loell, Ohio
61	106827		Ga. s.	Katherine II (composite)	24	23	53.6	14.3	9.0	1891	Boston, Mass.
62	215388		Ga. s.	Katherine G.	14	13	40.0	10.6	2.4	1910	Grand Lake, La.
63	224831		Ol. s.	Katherine J.	14	9	37.8	12.9	3.5	1925	Fernandina, Fla.
64	222397		Ga. w.	Katherine M.	42	26	64.8	25.6	4.0	1922	Calhoun, Ky.
65	223203		Ga. s.	Katherine Ewing	19	9	47.6	12.1	4.8	1908	New Orleans, La.
66	213373		Ga. s.	KATHERYNE	13	11	63.5	9.8	3.2	1915	Cave in Rock, Ill.
67	161187		Ga. s.	Kathleen	6	6	37.4	14.0	3.3	1901	Fishing Creek, Md.
68	161215		Ga. s.	Kathleen	9	8	35.4	13.8	3.7	1902	Patchogue, N. Y.
69	213437		Ga. s.	Kathleen	5	5	27.9	12.6	3.0	1903	Mayetta, N. J.
70	214199		Ga. s.	Kathleen	40	37	47.0	12.4	4.9	1916	Meridian, Wash.
71	215671		Ol. s.	Kathleen	10	8	47.0	12.4	3.3	1917	Sherwood, Md.
72	218445		Ga. s.	Kathleen	9	8	37.7	13.0	3.3	1899	Bay Shore, N. Y.

¹ Formerly ga. s. Blondel II.

² Formerly Hawaiian st. s. Kaena.

³ Formerly ga. s. Casco.

⁴ Formerly ga. y. Lebanon.

⁵ Formerly ga. s. Ocean Queen.

Line No.	Service	Crew	Horse-power	Name of owner	Home port	Address of owner
1	Fsh.	3	20	Edwin A. Ross	Seattle, Wash.	2256 Sixteenth Avenue W.
2	Fsh.	3	16	Steve Chernoff	Juneau, Alaska	Craig, Alaska.
3	Fsh.	1	20	Barboey Packing Co.	Astoria, Oreg.	Flavel, Oreg.
4	Fsh.	1	30	W. W. Noyes	Ketchikan, Alaska	
5	Fsh.	3	90	San Juan Fishing & Packing Co. (Wash.)	Seattle, Wash.	Foot Stacy Street.
6	Fsh.	2	20	Copper River Packing Co. (Wash.)	Seward, Alaska	Port Nella Juan, Alaska.
7	Tow.	3	100	Cook & Brown Line Co. (Wis.)	Milwaukee, Wis.	Oshkosh, Wis.
8	Fsh.	1	55	Schacht Fish Co. (Ohio)	Sandusky, Ohio	Railroad Street.
9	Fsh.	4	32	Frank J. Tumay	New York, N. Y.	Montauk, N. Y.
10	Frt.	1	37	H. A. Glipson	Memphis, Tenn.	Bleckford, Tenn.
11	Pas.	1	100	Edward E. Colyer	Philadelphia, Pa.	Beach Haven, N. J.
12	Fsh.	2	18	Alaska Sanitary Packing Co. (Wash.)	Wrangell, Alaska	
13	Msc.	2	60	W. S. Benjamin	Seattle, Wash.	5449 Beach Drive.
14	Oys.	2	12	Henry Neal	New Orleans, La.	Chauvin, La.
15	Fsh.	3	35	Alaska Year Round Canneries Co. (Wash.)	Seattle, Wash.	1708 L. C. Smith Building.
16	Tow.	1	90	Umpqua River Navigation Co. (Oreg.)	Marshfield, Oreg.	Gardiner, Oreg.
17	Fsh.	3	150	F. E. Booth Co. (Calif.)	San Francisco, Calif.	110 Market Street.
18	Frt.	1	40	Olympian Dredging Co. (Calif.)	do.	249 First Street.
19	Fsh.	7	40	Pacific American Fisheries (Me.)	Ketchikan, Alaska	
20	Pas.	2	100	G. W. Brown	Ogdensburg, N. Y.	Clayton, N. Y.
21	Pas.	1	65	M. P. Brawn	Cape Vincent, N. Y.	Do.
22	Pas.	2	140	G. W. Brown	do.	Do.
23	Pas.	1	18	Ell Harp	Evansville, Ind.	Wabash Avenue and Ohio Street.
24	Frt.	2	24	Lower Lafourche Planting & Manufacturing Co. (La.)	New Orleans, La.	Lockport, La.
25	Frt.	1	18	P. J. Gunn	Buffalo, N. Y.	54 Michigan Avenue.
26	Fsh.	2	20	T. E. Jones	Port Angeles, Wash.	638 East Front Street.
27	Msc.	3	200	Katherine M. Koehler	New York, N. Y.	809 Delafield Avenue, Staten Island, N. Y.
28	Frt.	2	60	Henry L. Peltier	Detroit, Mich.	Mount Clemens, Mich.
29	Frt.	2	48	George A. Brawn	Portland, Me.	South Portland, Me.
30	Fsh.	8	85	Ottersen & Co. (T. H.)	Honolulu, Hawaii	311 Damon Building.
31	Frt.	16	200	Inter Island Steam Navigation Co. (Hawaii)	do.	42 Queen Street.
32	Fsh.	8	55	Anton Beroyina	Seattle, Wash.	Anacortes, Wash.
33	Fsh.	10	90	A. M. Nelson	Ketchikan, Alaska	
34	Fsh.	3	45	Katmai Packing Co. (Wash.)	Seward, Alaska	Kodiak, Alaska.
35	Fsh.	17	90	Peter Wold	do.	
36	Fsh.	8	40	John Mirkovich	Seattle, Wash.	2214 First Avenue.
37	Fsh.	2	20	Charlie Jackson	Wrangell, Alaska	Klawack, Alaska.
38	Frt.	2	10	Ernest E. Ball	New Haven, Conn.	89 Front Street.
39	Fsh.	5	16	Straits Packing Co. (Wash.)	Ketchikan, Alaska	Skowl Arm, Alaska.
40	Tow.	3	125	Delaware Dredging Co. (Del.)	Philadelphia, Pa.	316 Insurance Exchange Building.
41	Frt.	2	30	Irvin E. Butler	Baltimore, Md.	Towson, Md.
42	Frt.	2	80	R. H. Mooring	Newport News, Va.	Richmond, Va.
43	Fsh.	4	36	Hugo W. Heller	Milwaukee, Wis.	Two Rivers, Wis.
44	Fsh.	1	16	Anacortes Fisheries Co. (Wash.)	Ketchikan, Alaska	Kasaan, Alaska.
45	Fsh.	2	75	Booth Fisheries Co. (Del.)	Seattle, Wash.	Marlon Building.
46	Fsh.	2	80	do.	do.	Do.
47	Fsh.	5	35	Mikal O. Nielsen	do.	3281 Walnut Street.
48	Ten.	1	30	Gulf Coast Dredging Co. (Tex.)	Galveston, Tex.	231½ Avenue C.
49	Pas.	1	12	O. C. Cummings	Memphis, Tenn.	Marked Tree, Ark.
50	Fsh.	4	32	Hans Hansen (Trustee)	Portland, Me.	5 Kellogg Street.
51	Oys.	1	21	M. L. Drewer	Cape Charles, Va.	Saxis, Va.
52	Fsh.	2	100	P. H. McCue	Seattle, Wash.	600 Marlon Building.
53	Fsh.	2	18	Pyramid Packing Co. (Alaska)	Juneau, Alaska	Sitka, Alaska.
54	Tow.	2	45	Seacoast Canning Co. (Me.)	Eastport, Me.	Sea Street.
55	Frt.	4	100	John A. Bel (Estate of)	New Orleans, La.	Lake Charles, La.
56	Oys.	3	25	J. & J. W. Elsworth Co. (N. J.)	New York, N. Y.	212 Fulton Fish Market.
57	Fsh.	1	24	Louis J. Ramos	Vineyard Haven, Mass.	Gosnold, Mass.
58	Frt.	1	35	California Delta Farms (Calif.)	Los Angeles, Calif.	Stockton, Calif.
59	Fsh.	8	40	Alaska Consolidated Canneries (Del.)	Ketchikan, Alaska	
60	Frt.	1	35	Joe Spedel	Pittsburgh, Pa.	Wheeling, W. Va.
61	Pas.	3	10	John J. Tootle	Kansas City, Mo.	St. Joseph, Mo.
62	Tow.	2	40	J. W. Gardiner	New Orleans, La.	Lake Charles, La.
63	Tow.	2	46	F. S. Allen	Jacksonville, Fla.	Foot Market Street.
64	Rer.	2	25	Ellis & Smeathers Ferry Co. (Ky.)	Louisville, Ky.	
65	Plt.	2	38	Galveston Pilots Association	Galveston, Tex.	918 American National Insurance Building.
66	Pas.	1	60	Richard McConnell	St. Louis, Mo.	Cave in Rock, Ill.
67	Frt.	3	13	H. M. Woodburn	Annapolis, Md.	Solomons, Md.
68	Fsh.	1	18	Marinus Slager	New York, N. Y.	West Sayville, N. Y.
69	Pas.	1	15	Timothy McCarthy	Philadelphia, Pa.	Lanoka, N. J.
70	Frt.	3	20	J. H. Harrison	Seattle, Wash.	Allyn, Wash.
71	Frt.	2	14	George A. Haddaway	Cambridge, Md.	Neavitt, Md.
72	Fsh.	1	25	George Howard	New York, N. Y.	East Islip, N. Y.

^a Formerly ga. s. (a) Audwin.
^b U. S. Navy Audwin.

¹ Formerly ga. s. Goldmark.
² Formerly sloop yacht Alborak.

Motor Vessels

Line No.	Official No.	Signal letters	Rlg	Name of vessel	Tonnage		Register dimensions			When built	Where built
					Gross	Net	Length	Breadth	Depth		
1	221646		Ga. s.	Kathleen	15	10	57.3	11.5	3.0	1904	West Palm Beach, Fla.
2	222163		Ga. s.	Kathleen	9	5	43.6	11.5	3.0	1922	Clam, Va.
3	224502		Ol. s.	Kathleen	58	26	71.0	20.5	8.2	1925	Essex, Mass.
4	224813		Ga. w.	Kathleen	21	14	49.8	11.5	2.0	1925	Antiquity, Ohio
5	209813		Ga. s.	Kathryn	13	8	29.0	11.0	4.0	1912	Anacortes, Wash.
6	226491		Ga. s.	Kathryn C.	9	7	32.7	10.7	4.1	1927	Beach Haven, N. J.
7	223121		Ga. s.	Kathryn S.	14	12	43.5	12.4	5.1	1920	Sea Isle City, N. J.
8	222897		Ga. s.	Kathryn and Elma	59	27	77.0	22.5	6.3	1923	Dorchester, N. J.
9	206718		Ga. s.	Kathryn E. Riggin	23	18	52.0	18.4	4.6	1909	Whitehaven, Md.
10	222809		Ga. s.	Kathryn M. Lee	37	20	56.9	20.3	6.3	1923	Dorchester, N. J.
11	202566		Ga. s.	Katie	14	12	43.6	12.4	4.1	1905	South Seattle, Wash.
12	225005		Ga. s.	Katie	0	0	41.7	10.2	3.1	1922	Baltimore, Md.
13	14457		Ga. s.	Katie C.	25	11	53.0	18.8	6.0	1887	Lebanon, Del.
14	14425		Ga. s.	Katie G.	14	13	30.2	14.5	3.9	1884	City Island, N. Y.
15	225614		Ga. s.	Katie H.	12	9	35.2	11.8	4.1	1926	Forked River, N. J.
16	14498		Ga. s.	Katie L.	11	9	34.0	15.0	3.7	1890	Canarsie, N. Y.
17	215109		Ga. s.	Katie R.	8	7	31.6	9.6	5.1	1917	Everett, Wash.
18	222311		Ga. s.	Katie S.	20	13	51.0	14.1	4.7	1922	Amburg, Va.
19	222436		Ga. s.	Katie S.	35	27	61.0	17.0	4.5	1922	Jacksonville, Fla.
20	161190		Ga. s.	Katie Cannon	6	6	37.5	14.0	3.2	1901	Fishing Creek, Md.
21	14450		Ga. s.	Katie Collier	9	9	50.0	12.0	3.0	1886	Somerset County, Md.
22	206907		Ga. s.	Katie Durin	26	17	55.5	17.0	5.1	1909	Baltimore, Md.
23	213235		Ga. s.	Katie Worth	6	5	28.7	12.8	3.0	1913	Port Republic, N. J.
24	213131		Ga. s.	Katie B. Smith	10	7	39.7	11.4	3.3	1915	Bertrand, Va.
25	161095		Ga. s.	Katie C. Lamson	23	22	50.0	10.0	6.7	1897	Bristol, Me.
26	223739		Ga. s.	Katie E. Sharp	47	23	69.0	20.8	6.5	1924	Dorchester, N. J.
27	220224		Ga. s.	Katinka	13	11	35.0	9.2	4.9	1920	Iiansville, Wash.
28	213010		Ga. s.	Katmai	83	57	79.1	21.1	9.2	1915	Seattle, Wash.
29	101070		Ga. s.	Katrina	15	12	32.0	14.0	5.5	1895	Boston, Mass.
30	212594		Ga. s.	Katrine	12	6	43.9	12.3	3.0	1890	Shady Side, Md.
31	206934		Ga. s.	Katy M.	12	9	31.5	11.8	4.3	1912	Brooklyn, N. Y.
32	161171		Ga. s.	Katy Did.	14	11	51.0	14.5	3.8	1901	Bridgeport, Conn.
33	161054		Ga. s.	Katy Thomas	9	6	38.1	12.0	3.6	1894	Waldron, Wash.
34	223260		Ga. s.	Kaxa	11	9	42.7	11.8	3.2	1923	Elfers, Fla.
35	161228		Ga. s.	Keansargo	27	12	56.0	15.7	6.8	1903	Eastport, Me.
36	225846		Ga. s.	Keith	13	7	40.7	11.3	4.6	1926	Oakland, Calif.
37	222647		Ga. s.	Kenneth	11	10	39.9	10.5	4.0	1910	New York, N. Y.
38	203751		Ga. s.	Kenneth D.	9	6	34.0	12.5	4.8	1906	Cutler, Me.
39	215208		Ol. s.	Kenship	11	9	38.4	10.8	3.3	1910	Chester, Pa.
40	202253		Ga. s.	Kent	29	20	64.3	18.0	4.3	1905	Chesterdown, Md.
41	14450		Ga. s.	Kentucky	9	7	41.4	13.1	3.0	1887	Madisonville, La.
42	221638		Ga. w.	Keren	17	8	40.0	13.2	3.0	1921	Wolf Point, Mont.
43	223155		Ga. s.	Kermath	14	10	44.0	11.0	4.0	1923	Georgetown, S. C.
44	213599		Ol. s.	KERN	222	139	126.2	28.0	6.1	1915	Oakland, Calif.
45	208706		Ga. s.	Keshona	0	9	32.6	8.2	3.2	1908	Green Bay, Wis.
46	161090		Ga. s.	Kestrel	15	10	52.0	12.3	8.6	1897	City Island, N. Y.
47	204442		Ga. s.	Ketchikan	14	9	47.5	12.4	4.0	1906	Ballard, Wash.
48	220443		Ol. s.	Ketchikan II	22	15	59.6	12.2	4.3	1920	Everett, Wash.
49	211160		Ga. s.	Ketchum	8	6	25.2	8.7	3.6	1913	Seattle, Wash.
50	223758		Ga. s.	Ketchum II	13	9	37.8	10.4	6.0	1924	do.
51	218340		Ga. w.	Kettle Falls	27	22	50.0	11.4	3.0	1914	Bremerton, Wash.
52	225142		Ga. s.	Keturah	77	67	83.4	21.3	1.9	1925	Pensacola, Fla.
53	216361		Ga. w.	Kewana	15	12	55.0	12.7	2.7	1918	Clarksville, Mo.
54	215409		Ga. s.	Key City	26	21	35.4	13.2	6.7	1917	Seattle, Wash.
55	206754		Ga. s.	Key West	8	7	30.0	9.4	3.5	1907	Green Bay, Wis.
56	201391		Ol. s.	Keystone	22	18	47.0	15.4	6.3	1904	Cutler, Me.
57	161163		Ga. s.	Kid	7	5	52.0	10.0	3.5	1900	Racine, Wis.
58	218335		Ga. s.	Kid II	15	10	45.5	15.0	4.2	1919	New York, N. Y.
59	223070		Ga. s.	Kilbath	11	9	36.5	11.2	3.5	1922	Hoonah, Alaska
60	215070	LHDK	Ol. s.	Killarney	153	73	108.3	23.8	10.8	1917	Essex, Mass.
61	218393		Ga. s.	Killdeer	37	30	58.7	14.9	6.9	1919	Bellingham, Wash.
62	205154		Ga. s.	Kimlwa	7	6	43.0	14.0	2.6	1908	Orlolo, Md.
63	221943		Ga. s.	King	17	15	36.5	11.0	4.8	1920	Sturgeon Bay, Wis.
64	222355		Ga. s.	King	7	6	35.9	8.8	3.3	1922	Thorice, Mich.
65	210808		Ga. s.	King No. 2	9	6	33.1	9.9	4.0	1920	Seattle, Wash.
66	210809		Ol. s.	King No. 3	9	6	33.1	9.8	3.9	1920	do.
67	208562		Ga. s.	King Bird	22	15	54.0	13.0	4.9	1911	Port Blakely, Wash.
68	221940		Ga. s.	King Fish	7	6	29.0	11.8	4.4	1922	Charleston, S. C.
69	212500		Ga. s.	Klug Fisher	8	6	35.8	10.1	3.2	1914	Duck Creek, N. C.
70	214546		Ga. s.	King Fisher	15	7	44.8	14.2	4.2	1916	Vallejo, Calif.
71	223522		Ga. s.	KING FISHER	30	24	58.0	10.0	5.0	1923	Grafton, Ill.
72	14259		Ol. s.	Kingfisher	106	72	98.3	15.9	9.6	1872	Bristol, R. I.
73	206490		Ga. s.	Kingfisher	49	15	74.5	17.4	7.2	1908	Quincy, Mass.
74	200166		Ga. s.	Kingfisher	40	27	53.7	15.1	7.5	1909	Seattle, Wash.

¹ Formerly ga. s. Eveyn M. Goulart.

² Formerly ga. s. Emma L. Evans.

³ Formerly U. S. Navy ga. s. 1956.

⁴ Formerly ga. s. Carrie.

Motor Vessels

375

Line No.	Service	Crew	Horse-power	Name of owner	Home port	Address of owner
1	Pas.	1	52	John W. Freeman	Miami, Fla.	Fort Lauderdale, Fla.
2	Frt.	2	24	John O. Drewler	Cape Charles, Va.	Saxis, Va.
3	Fsh.	10	60	Albino Martin Perry	Boston, Mass.	41 Endicott Street.
4	Tow.	4	25	Mildred P. Adams	Cincinnati, Ohio	Antiquity, Ohio.
5	Frt.	1	12	Point Warde Packing Co. (Alaska)	Wrangell, Alaska	
6	Pas.	1	75	Charles H. Parker	Philadelphia, Pa.	Beach Haven, N. J.
7	Pas.	3	80	Edgar Robinson	do	Dennisville, N. J.
8	Oys.	10	50	Wm. B. Stowman	do	Dorchester, N. J.
9	Frt.	2	45	S. K. Shimp	do	Hancocks Bridge, N. J.
10	Oys.	6	36	Harry M. Lee	do	Port Norris, N. J.
11	Fsh.	1	22	Charles Neshon	Wrangell, Alaska	Kooke, Alaska.
12	Msc.	2	20	L. M. Hubbard	Baltimore, Md.	Rock Hall, Md.
13	Oys.	4	45	Ernest L. Adams	Philadelphia, Pa.	Millville, N. J.
14	Oys.	1	35	Lowndes Oyster Co. (Conn.)	Bridgeport, Conn.	South Norwalk, Conn.
15	Pas.	2	40	Edward C. Hebler	Philadelphia, Pa.	Forked River, N. J.
16	Msc.	1	15	William W. La Forge	New York, N. Y.	Princes Bay, N. Y.
17	Frt.	1	18	Peter Peterson	Seattle, Wash.	Everett, Wash.
18	Frt.	2	24	Samuel B. Marsh	Crisfield, Md.	Tylerton, Md.
19	Frt.	2	60	George W. Spaulding	Jacksonville, Fla.	1915 Hill Street.
20	Frt.	4	24	Maryland Dry Dock Co. (Md.)	Baltimore, Md.	South Station, Box 101
21	Frt.	2	8	Alexander Oberry	Annapolis, Md.	Solomons, Md.
22	Frt.	2	40	Atlantic Co. (Md.)	Baltimore, Md.	Foot Broadway.
23	Frt.	1	15	Mary B. Parker	Philadelphia, Pa.	Forked River, N. J.
24	Frt.	2	10	John S. Taylor	Reedville, Va.	Deltaville, Va.
25	Fsh.	8	36	Joseph Gonzales	New York, N. Y.	Sheepshead Bay (B.).
26	Oys.	12	50	Zadok Sharp, sr.	Philadelphia, Pa.	Leesburg, N. J.
27	Msc.	1	24	J. H. Hibbs	Ketchikan, Alaska	Craig, Alaska.
28	Fsh.	3	150	Booth Fisheries Co. (Del.)	Seattle, Wash.	Marion Building.
29	Msc.	3	24	Jorgen Olsen	New York, N. Y.	48 West Twenty-first Street.
30	Frt.	2	13	Wm. O. Witt	Baltimore, Md.	Rock Hall, Md.
31	Pas.	1	20	Alfred B. Pernet	Philadelphia, Pa.	Norristown, Pa.
32	Msc.	2	25	Grace M. Gilner	New York, N. Y.	Astoria, N. Y.
33	Fsh.	2	22	Thomas Forrest	Seattle, Wash.	St. Francis Hotel.
34	Frt.	2	6	Tom Hill	Tampa, Fla.	Elfers, Fla.
35	Frt.	2	27	Ira B. Shurman	Jonesport, Me.	Cutler, Me.
36	Tow.	1	b 45	L. T. Isham	San Francisco, Calif.	Rio Vista, Calif.
37	Pas.	2	18	Howard B. Ayers	Philadelphia, Pa.	2654 East Allegheny Avenue.
38	Frt.	2	15	R. J. Peacock Canning Co. (Me.)	Eastport, Me.	Lubec, Me.
39	Pas.	1	16	William Cramp & Sons Ship & Engine Building Co. (Pa.)	Philadelphia, Pa.	Beach and Palmer Streets.
40	Frt.	3	32	Thomas Bland	Baltimore, Md.	Chestertown, Md.
41	Pas.	8	18	Nicholas Duffy	New Orleans, La.	Cut Off, La.
42	Tow.	1	40	Ira H. Slawson	Pembina, N. Dak.	Banks, N. Dak.
43	Tow.	2	40	J. A. Westbury	Georgetown, S. C.	Merriman Road.
44	Tnk.	6	150	Union Oil Co. (Calif.)	Los Angeles, Calif.	Union Oil Building.
45	Fsh.	3	6	William Brehmer	Milwaukee, Wis.	Oconto, Wis.
46	Frt.	2	20	Aehlbald Stoner	New York, N. Y.	Mariners Harbor, N. Y.]
47	Tow.	2	80	Bellingham Tug & Barge Co. (Wash.)	Seattle, Wash.	1214 Cornwall Street.
48	Tow.	3	100	Chesley Tug & Barge Co. (Wash.)	do	Ferry Dock.
49	Fsh.	1	12	H. C. Hankins	Ketchikan, Alaska	
50	Fsh.	2	16	P. J. Hynes	do	
51	Tow.	1	65	Snohomish River Broom Co. (Wash.)	Seattle, Wash.	Everett, Wash.
52	Fsh.	9	48	Warren Fish Co	Pensacola, Fla.	Baylen Street Wharf.
53	Tow.	1	50	J. H. DeLong	Peoria, Ill.	Hamburg, Ill.
54	Fsh.	3	40	Wilson Fisheries Co. (Del.)	Seattle, Wash.	2702 L. C. Smith Building.
55	Fsh.	4	15	Anton J. Rotta	Milwaukee, Wis.	715 Lapham Street.
56	Frt.	2	30	John P. McCurdy	Eastport, Me.	Lubec, Me.
57	Msc.	1	40	Chicago Ship Building Co. (Ill.)	Chicago, Ill.	One hundred and first and Calumet Streets.
58	Fsh.	1	60	John A. Strandberg	New York, N. Y.	602 East One hundred and thirty-eighth Street.
59	Fsh.	1	12	Mike Wilson	Juneau, Alaska	Hoonah, Alaska.
60	Fsh.	19	120	Gorton-Few Vessels Co. (Mass.)	Gloucester, Mass.	Rowe Square.
61	Fsh.	7	50	Seacoast Canning Co. (Me.)	Los Angeles, Calif.	San Pedro, Calif.
62	Frt.	2	9	Atlantic Co. (Md.)	Baltimore, Md.	Foot Broadway.
63	Fsh.	3	28	Victor Johnson	Milwaukee, Wis.	Ellison Bay, Wis.
64	Frt.	1	36	Willis B. King	Marquette, Mich.	Thrice, Mich.
65	Fsh.	1	12	Stephen A. Roe	Juneau, Alaska	Valdez, Alaska.
66	Fsh.	2	25	Northern Light Packing Co. (Alaska)	do	Cordova, Alaska.
67	Fsh.	2	15	Pacific American Fisheries (Me.)	Ketchikan, Alaska	
68	Fsh.	1	16	H. G. Garner	Jacksonville, Fla.	26 West Union Street.
69	Msc.	1	25	Thomas Litchfield	New Bern, N. C.	Aurora, N. C.
70	Fsh.	2	b. 45	Red Salmon Canning Co. (Calif.)	San Francisco, Calif.	2 Pine Street.
71	Frt.	4	75	Mrs. Margaret C. Carrigan	Baton Rouge, La.	Natchez, Miss.
72	Fsh.	12	120	Southern Menhaden Corporation (Del.)	Apalachicola, Fla.	Port St. Joe, Fla.
73	Frt.	2	150	Wm. Underwood Co.	Jonesport, Me.	
74	Fsh.	8	100	Alnsworth Dunn Co. (Wash.)	Seattle, Wash.	Securities Building.

^a Formerly U. S. Eng. ga. w. Kettle Falls.

^b Formerly ga. s. G. Horton.

Line No.	Official No.	Signal letters	Rig	Name of vessel	Tonnage		Register dimensions			When built	Where built
					Gross	Net	Length	Breadth	Depth		
					<i>Feet</i>			<i>Feet</i>			
1	208707		Ga. s.	Kingfisher	13	12	36.2	10.3	3.8	1900	West De Pere, Wis.
2	209547		Ga. s.	Kingfisher	11	8	32.8	11.2	4.8	1912	Seattle, Wash.
3	212803		Ga. s.	Kingfisher	14	11	41.4	12.1	6.5	1914	Los Angeles, Calif.
4	215549		Ga. s.	Kingfisher	10	8	34.0	10.3	3.0	1917	Metlakatla, Alaska
5	218192		Ga. s.	Kingfisher	8	6	34.0	10.6	4.0	1919	New London, Conn.
6	226094		Ga. s.	King Fisher	16	13	38.1	11.4	6.4	1927	Seattle, Wash.
7	224241		Ga. s.	King of Grand Callou	7	5	31.1	10.6	2.4	1923	Dulax, La.
8	225350		Ol. s.	KINGS LANDING	96	65	75.3	19.1	6.0	1926	Nashville, Tenn.
9	210827		Ga. s.	Kingsmill	56	33	77.1	15.5	6.4	1912	Lisabeula, Wash.
10	214524		Ga. s.	Kiseno	17	14	44.6	12.7	5.5	1916	Seattle, Wash.
11	214852		Ga. s.	Kiska	43	34	56.0	15.2	7.0	1917	Tacoma, Wash.
12	210913		Ga. s.	Kismet	14	10	43.4	16.0	4.5	1920	Bay Shore, N. Y.
13	222240		Ga. s.	Kitsap	7	6	29.0	8.7	4.1	1922	Bromerton, Wash.
14	224819		Ol. s.	Kitsap	520	363	158.9	43.1	13.7	1925	Houghton, Wash.
15	217370		Ga. s.	Kittle A	15	10	44.4	12.4	3.8	1917	San Pedro, Calif.
16	226601		Ga. s.	Kitty Murie	7	5	29.0	10.2	3.3	1927	Parkertown, N. J.
17	202343		Ga. s.	Kitty Woodall	103	73	99.0	23.0	6.6	1905	Cambridge, Md.
18	214874		Ga. s.	Kiva	67	43	78.5	17.0	6.8	1917	Sillsbury, Md.
19	215591		Ol. s.	Kiwanda	15	8	40.3	12.5	4.3	1917	Portland, Ore.
20	225107		Ga. w.	Kiwanis	23	23	64.9	13.9	2.0	1925	Clarrington, Ohio
21	200457		Ga. s.	Kiwl	14	13	42.6	16.1	3.6	1903	Daytona, Fla.
22	210245		Ol. s.	Klntawa	23	15	50.2	15.8	4.8	1912	Shaw Island, Wash.
23	205982		Ga. s.	Klawack No. 4	16	11	44.7	11.9	4.9	1900	Ballard, Wash.
24	215108		Ga. s.	Klawack No. 5	19	15	43.6	12.7	5.4	1917	Seattle, Wash.
25	213381		Ga. s.	Klawack No. 6	20	16	44.0	11.9	5.6	1915	Everett, Wash.
26	215062		Ga. s.	Klawack No. 7	19	15	43.1	13.5	5.1	1917	Seattle, Wash.
27	208143		Ga. s.	Kleck	9	6	38.3	10.2	2.9	1910	Astoria, Ore.
28	207762		Ga. s.	Kleckitlat	11	7	40.0	11.6	4.3	1910	Port Blakely, Wash.
29	215688		Ol. s.	Kleckitlat	9	6	37.4	11.7	3.5	1917	Astoria, Ore.
30	224801		Ga. s.	Klip	30	16	56.8	12.0	6.8	1925	New York, N. Y.
31	161097		Ga. s.	Klondike	13	6	37.0	14.7	5.6	1807	Gloucester, Mass.
32	161110		Ga. s.	Klondike	10	6	37.0	13.2	3.2	1898	Patchogue, N. Y.
33	213075		Ga. s.	Kloshe	21	20	36.2	11.1	3.8	1915	Olympia, Wash.
34	105279		Ga. s.	Knickerbocker	14	9	47.2	17.2	5.1	1873	Bayport, N. Y.
35	208332		Ga. s.	Kobuk	15	10	45.0	12.2	4.5	1911	Seattle, Wash.
36	211813		Ga. s.	Kodiak	56	38	69.4	18.0	7.6	1913	do
37	222366		Ga. s.	Kodiak	16	11	41.0	13.3	5.2	1922	Kodiak, Alaska
38	225561		Ol. s.	Kodiak	49	33	62.1	16.1	7.8	1926	Tacoma, Wash.
39	209228		Ga. s.	Kogghung	16	6	46.0	11.0	4.4	1901	Alameda, Calif.
40	161168		Ga. s.	Konomoc	10	10	42.5	10.2	4.2	1900	New London, Conn.
41	223859		Ga. s.	Konomoc	7	6	30.0	11.0	4.8	1924	Mystic, Conn.
42	204104		Ga. s.	Koos	10	7	39.2	8.8	3.6	1907	Marshfield, Ore.
43	224040		Ol. s.	Koos No. 2	13	9	49.7	12.8	3.7	1924	do
44	222014		Ga. s.	KOSMOS	46	31	64.5	17.0	5.0	1922	Nashville, Tenn.
45	225360		Ol. s.	KOSMOTAR	96	65	75.3	19.1	6.0	1925	do
46	213460		Ga. s.	Kotor	10	7	35.4	10.0	3.6	1915	Ketchikan, Alaska
47	221981		Ga. s.	Krazy Katt II	8	5	38.6	9.0	4.2	1909	Brooklyn, N. Y.
48	218060		Ga. s.	Kreetan	15	14	38.4	12.0	5.2	1919	Johns Wood, Mich.
49	212770		Ga. s.	Kunhelani	38	21	61.4	14.9	6.3	1914	Honolulu, Hawaii
50	225050		Ga. s.	Kuhlo	13	9	41.3	12.0	4.3	1925	San Francisco, Calif.
51	212272		Ga. s.	Kulu	39	26	55.8	16.5	6.5	1914	Tacoma, Wash.
52	209646		Ga. s.	Kulu Queen	43	29	62.0	16.5	6.8	1912	Astoria, Ore.
53	210940		Ga. s.	Kumtux	37	25	56.5	15.0	8.7	1913	Winslow, Wash.
54	222331		Ga. s.	Kumtux	7	5	31.8	9.4	4.1	1922	Stanwood, Wash.
55	219985		Ga. s.	Kvik	13	12	32.7	11.7	4.0	1919	Charleston, S. C.
56	161031		Ga. s.	Kwasind	8	6	34.0	12.0	5.0	1892	Fall River, Mass.
57	208130		Ga. s.	Kwasind	10	9	35.1	11.2	4.6	1910	Wickford, R. I.
58	226300		Ga. w.	Ky-III	89	69	64.6	36.1	3.0	1927	Paducah, Ky.
59	225086		Ga. s.	L. C. D.	8	5	38.5	11.3	2.8	1924	Chauvin, La.
60	226339		Ol. s.	L. C. F.	15	10	37.6	11.5	5.8	1927	Seattle, Wash.
61	224887		Ga. s.	L. R. C.	9	5	35.3	10.8	2.6	1925	Chauvin, La.
62	222766		Ol. s.	L. Seatem	72	34	60.2	20.6	7.1	1923	Sausalito, Calif.
63	220068		Ga. s.	L. U., Jr.	16	10	48.6	12.4	3.9		
64	225138		Ga. s.	L. A. City No. 2	106	74	93.9	10.0	8.7	1925	Los Angeles, Calif.
65	141773		Ga. s.	L. A. Jeffrey	30	20	69.0	10.0	5.3	1902	Bay Shore, N. Y.
66	225179		Ga. w.	L. A. Ralke	35	13	60.0	13.0	1.9	1925	Point Pleasant, W. Va.
67	223249		Ga. s.	L. D. Davin	12	5	44.3	12.0	5.3	1917	San Pedro, Calif.
68	206028		Ga. s.	L. E. Yates	37	17	62.8	20.4	5.2	1909	Greenwich, N. J.
69	141771		Ga. s.	L. F. Terry	14	13	41.5	15.5	3.7	1902	Patchogue, N. Y.
70	141237		Ga. s.	L. H. Bozman	13	7	64.4	14.0	3.3	1892	Orle, Md.
71	141230		Ga. s.	L. H. Wilson	10	7	62.0	43.0	3.5	1892	do
72	222027		Ga. s.	L. I. Fish	8	5	36.6	10.6	3.8	1922	Keyport, N. J.
73	140635		Ga. s.	L. J. Callanan	7	7	31.7	13.4	3.2	1883	Patchogue, N. Y.
74	140372		Ga. s.	L. J. Dayton	12	8	36.4	14.4	4.2	1879	Port Jefferson, N. Y.

¹ Formerly ga. s. Virginia II.

² Formerly ga. s. Mary I.

³ Formerly ga. s. The Rival.

⁴ Formerly ga. s. Comanche.

Line No.	Service	Crew	Horse-power	Name of owner	Home port	Address of owner
1	Ptl.	3	16	State of Wisconsin	Milwaukee, Wis.	Madison, Wis.
2	Fsh.	2	20	P. E. Harris & Co. (Wash.)	Juneau, Alaska	1207 Dexter Horton Building.
3	Pns.	1	25	A. B. Hohenshell	Los Angeles, Calif.	Long Beach, Calif.
4	Fsh.	1	15	Alaska Consolidated Canneries (Del.)	Ketchikan, Alaska	
5	Fsh.	1	25	Christian Ise	New York, N. Y.	424 East Eighty-sixth Street.
6	Fsh.	1	20	John Van der Wel	Seattle, Wash.	2810 West Boston Street.
7	Fsh.	2	8	Lawrence Voisin	New Orleans, La.	Dulac, La.
8	Tow.	4	240	Kosmos Portland Cement Co. (Ky.)	Louisville, Ky.	
9	Fsh.	6	175	Petersburg Packing Corporation (Wash.)	Petersburg, Alaska	
10	Fsh.	2	30	Alaskan Glacier Sea Food Co. (Wash.)	do	
11	Fsh.	3	50	Booth Fisheries Co. (Del.)	Petersburg, Alaska	Marlon Building.
12	Pns.	2	30	Frederick W. Wels	New York, N. Y.	Bay Shore, N. Y.
13	Fsh.	1	6	K. Wik	Seattle, Wash.	Bremerton, Wash.
14	For.	0	600	Kitsap County Transportation Co. (Wash.)	do	Pier 3.
15	Fsh.	3	35	Vnn Camp Sea Food Co. (Calif.)	Los Angeles, Calif.	San Pedro, Calif.
16	Pas.	1	24	Mrs. Jerry Sprague	Philadelphia, Pa.	Beach Haven, N. J.
17	Frt.	5	85	G. T. Cooper	Baltimore, Md.	East Worton, Md.
18	Ptl.	8	140	Associated Branch Pilots	New Orleans, La.	Maison Blanche Building.
19	Fsh.	1	20	Hans Lovvold	Astoria, Oreg.	1745 Franklin Avenue.
20	For.	2	32	Sistersville Ferry Co. (W. Va.)	Pittsburgh, Pa.	Sistersville, W. Va.
21	Pas.	1	22	Stephen E. Bullard	St. Augustine, Fla.	Daytona, Fla.
22	Tow.	3	90	Gilkey Bros. Towing Co. (Wash.)	Seattle, Wash.	Anacortes, Wash.
23	Fsh.	1	35	North Pacific Trading & Packing Co. (Calif.)	Ketchikan, Alaska	Klawneck, Alaska.
24	Fsh.	1	35	James Peratovich	Wrangell, Alaska	Do.
25	Fsh.	1	35	North Pacific Trading & Packing Co. (Calif.)	do	Do.
26	Fsh.	1	30	do	do	Do.
27	Frt.	2	20	Willamette Pulp & Paper Co. (Me.)	Portland, Oreg.	Oregon City, Oreg.
28	Tow.	2	75	Puget Sound & Baker River Ry. Co. (Wash.)	Seattle, Wash.	Mount Vernon, Wash.
29	Tow.	2	45	Port of Portland (Oreg.)	Portland, Oreg.	Spalding Building.
30	Fsh.	4	1,200	Frank Hepler	New York, N. Y.	605 East One hundred and thirty-fourth Street.
31	Cod.	5	10	Ralph Oliver	Gloucester, Mass.	91 Friend Street.
32	Pas.	1	12	Jons Petter Persson	New York, N. Y.	New Rochelle, N. Y.
33	Frt.	1	20	Gregory J. Hildebrand	Seattle, Wash.	Petersburg, Alaska.
34	Pas.	2	70	Alexander Simpson	New York, N. Y.	One hundred and fifty-first Street and Hudson River.
35	Tow.	3	50	Sam Magids	Nome, Alaska	Deering, Alaska.
36	Fsh.	12	100	L. C. Campbell	Seattle, Wash.	421 North Sixty - second Street.
37	Fsh.	1	65	W. J. Erskine	Seward, Alaska	Kodlak, Alaska.
38	Fsh.	0	80	Olaf Flee	Tacoma, Wash.	Everett, Wash.
39	Fsh.	3	55	Booth Fisheries Co. (Del.)	Juneau, Alaska	Nushogak, Alaska.
40	Wat.	1	14	E. B. Wennerberg	Boston, Mass.	Malden, Mass.
41	Wat.	1	16	Silas M. Marsters	New London, Conn.	260 Pequot Avenue.
42	Pas.	1	30	Louis Knutson	Marshfield, Oreg.	Route 1, Box 32.
43	Tow.	1	60	do	do	Do.
44	Frt.	2	180	Kosmos Portland Cement Co. (Ky.)	Louisville, Ky.	
45	Tow.	4	240	do	do	
46	Fsh.	1	10	James E. Young	Ketchikan, Alaska	Kasaan, Alaska.
47	Frt.	1	40	Andrew Lazarich	New York, N. Y.	586 Henry Street (B.).
48	Pas.	2	45	Kreetan Co. (Mich.)	Marquette, Mich.	Johns Wood, Mich.
49	Frt.	3	50	A. C. Dowsett	Honolulu, Hawaii	Cooke Building.
50	Tow.	3	40	Waiakea Mill Co. (T. H.)	do	Hilo, Hawaii.
51	Fsh.	4	50	Whitney-Ellsworth Co. (Wash.)	Seattle, Wash.	Pioneer Building.
52	Fsh.	3	75	Straits Packing Co. (Wash.)	do	1110 L. C. Smith Building.
53	Tow.	3	110	Chas. R. McCormick Lumber Co. (Del.)	do	Stuart Building.
54	Fsh.	1	18	O. H. Matherand	do	Stanwood, Wash.
55	Frt.	2	12	Robert H. Lucas	Charleston, S. C.	Remleys Potut, S. C.
56	Frt.	1	40	Salvatore De Simone	New York, N. Y.	121 Carroll Street (B.).
57	Fsh.	2	16	Charles H. Rowland	Newport, R. I.	Bleck Island, R. I.
58	For.	4	25	George Muscavalley	St. Louis, Mo.	Mounds City, Ill.
59	Fsh.	2	18	Lawrence Lo Boenf	New Orleans, La.	Chauvin, La.
60	Fsh.	2	24	Conner Cooperative Fishermen (Wash.)	Seattle, Wash.	La Conner, Wash.
61	Fsh.	2	20	Geo. A. Chauvin	New Orleans, La.	Chauvin, La.
62	Frt.	3	100	L. Scatena & Co. and A. Galli Fruit Co. (Consolidated) (Calif.)	San Francisco, Calif.	104 Washington Street.
63	Tow.	2	27	Norfolk Sand & Gravel Corporation (Va.)	Norfolk, Va.	434 West York Street.
64	Frb.	6	900	City of Los Angeles	Los Angeles, Calif.	City Hall.
65	Fsh.	6	30	Henry Hilton	Philadelphia, Pa.	Atlantic City, N. J.
66	Tow.	2	32	Portsmouth Sand & Gravel Co. (Ohio)	Cincinnati, Ohio	Portsmouth, Ohio.
67	Fsh.	3	40	Steve Zolezzi	San Diego, Calif.	1738 India Street.
68	Oys.	6	36	George C. Yates	Philadelphia, Pa.	Port Norris, N. J.
69	Fsh.	4	20	Modern Oyster Co. (N. Y.)	New York, N. Y.	Greenport, N. Y.
70	Frt.	1	24	W. S. Johnson	Newport News, Va.	Hampton, Va.
71	Frt.	2	12	Wm. A. Selpp	Annapolis, Md.	Solomons, Md.
72	Fsh.	6	40	John Orlek	New York, N. Y.	West Sayville, N. Y.
73	Oys.	1	24	Frank Holman	Philadelphia, Pa.	West Creek, N. J.
74	Frt.	1	16	George H. Lewis	Perth Amboy, N. J.	Atlantic Highlands, N. J.

¹ Formerly ga. s. New Roccello.
⁶ Formerly ol. s. Lloyd B.

⁷ Formerly ga. s. Alfred C. Harmer.
⁸ Formerly ga. s. Viscera No. 1.

Line No.	Official No.	Signal letters	Rtg	Name of vessel	Tonnage		Register dimensions			When built	Where built	
					Gross	Net	Length	Breadth	Depth			
								Feet	Feet	Feet		
1	141413		Ga. s.	L. R. Hand	9	9	41.1	15.0	4.0	1896	Patchogue, N. Y.	
2	141774		Ga. s.	L. R. Hand	14	12	48.6	16.0	4.0	1901	Bridgeport, Conn.	
3	226198		Ga. s.	L. R. Smith	15	10	51.1	13.2	4.2	1926	Susan, Va.	
4	223732		Ga. w.	L. S. Robert	24	15	64.3	10.4	2.9	1924	Running Water, S. Dak.	
5	141828		Ga. s.	L. T. Blockson	13	12	50.0	13.4	3.5	1902	Marco	
6	141816		Ga. s.	L. T. Boggs	8	6	44.0	13.5	3.0	1903	Onancock, Va.	
7	223309		Ga. w.	L. T. Plumlee	16	10	64.2	14.0	2.2	1923	Carthage, Tenn.	
8	15970		Ga. s.	L. V. Ostrom	31	29	55.0	18.0	4.6	1873	Patchogue, N. Y.	
9	140787		Ga. s.	L. W. Gunby	10	5	50.0	12.1	3.4	1885	Somerset County, Md.	
10	140690		Ga. s.	L. W. Machen	10	5	43.5	13.2	3.4	1883	Mathews County, Va.	
11	222263		Ga. s.	L. and W.	15	10	38.0	11.0	4.4	1922	Ellumar, Alaska	
12	224360		Ol. s.	L. A. H. D. No. 8	12	8	41.8	12.5	5.0	1924	Los Angeles, Calif.	
13	221634		Ga. s.	L. and R. Forsythe	10	7	35.9	10.6	4.4	1921	Tacoma, Wash.	
14	204011		Ga. s.	La Blanca	11	8	39.5	12.3	4.0	1907	Winslow, Wash.	
15	203420		Ga. s.	La Bondozla	10	6	35.5	10.9	3.5	1906	Ballard, Wash.	
16	209042		Ga. w.	La Center	37	29	65.0	16.8	3.1	1912	La Center, Wash.	
17	140594		Ga. s.	La Corse	7	5	34.0	13.8	3.2	1882	Lake Charles, La.	
18	223195		Ga. w.	LA CROSSE	137	137	64.0	28.1	5.0	1923	Grafton, Ill.	
19	216697		Ga. s.	La Felice	16	8	44.3	12.4	5.0	1918	Ipswich, Mass.	
20	215578	LITN	Ol. s.	La Merced	2,140	1,938	232.0	43.0	26.6	1917	Benicia, Calif.	
21	210703		Ga. s.	La Ola	19	13	41.0	11.9	5.2	1912	Sausalito, Calif.	
22	205974		Ga. s.	La Paloma	40	14	68.3	17.7	7.8	1909	Seattle, Wash.	
23	223838		Ga. s.	La Rose	15	12	45.3	12.2	4.1	1924	Bayhead, N. J.	
24	209737		Ga. s.	La Sirena	18	12	41.3	12.5	5.6	1912	Seattle, Wash.	
25	205135		Ga. s.	La Thea	11	8	51.8	10.5	4.3	1908	Tacoma, Wash.	
26	214164		Ga. s.	La Tosca	7	7	36.0	7.3	2.3	1909	St. Louis, Mo.	
27	202885		Ga. s.	Laconia	15	8	42.8	13.0	6.2	1906	Bremen, Me.	
28	213926		Ga. s.	Ladona	9	8	34.2	8.6	4.0	1913	Burton, Wash.	
29	214077		Ga. s.	Laddie	35	30	50.3	14.9	6.4	1916	Tacoma, Wash.	
30	218270		Ga. s.	Lady	8	6	28.9	10.1	3.4	1917	Camden, N. J.	
31	223707		Ga. s.	Lady Barbara	21	14	45.4	14.0	6.0	1924	Ludington, Mich.	
32	141491		Ga. s.	Lady Eldridge	9	6	31.4	12.2	3.9	1897	Atlantic City, N. J.	
33	218494		Ga. s.	Lady Fair	15	10	50.0	12.0	4.7	1919	Brooklyn, N. Y.	
34	200529		Ga. s.	Lady Florence	8	7	33.0	13.1	3.3	1903	Mandeville, La.	
35	201717		Ga. s.	Lady Grace	9	9	40.0	6.4	3.9	1905	Clinton, Iowa	
36	209767		Ga. s.	Lady Grace	12	11	32.8	9.6	3.9	1905	Two Rivers, Wis.	
37	222714		Ga. s.	Lady Grace	16	6	47.4	12.6	4.5	1923	Valparaiso, Fla.	
38	211228		Ga. s.	Lady Hilda II	14	9	47.3	14.2	5.8	1913	New York, N. Y.	
39	224901		Ol. s.	Lady Jane	56	33	63.5	16.0	7.9	1925	Seattle, Wash.	
40	223519		Ga. s.	Lady Lake	32	26	54.6	20.5	4.8	1923	Valparaiso, Fla.	
41	220580		Ga. s.	Lady Luck	14	9	39.7	8.6	4.9	1920	Seattle, Wash.	
42	224441		Ga. w.	Lady Martin	21	21	65.8	14.2	2.8	1924	Alma, Ark.	
43	141755		Ga. s.	Lady May	19	11	48.0	16.0	3.6	1901	Keelor, Va.	
44	226124		Ol. s.	Lady Pilot	32	15	57.2	14.3	5.7	1926	Pasadena, Tex.	
45	224242		Ga. s.	Lady Vern	9	8	31.9	9.2	2.1	1923	Chauvin, La.	
46	107666		Ga. s.	Lafalot	12	11	38.1	13.5	5.2	1895	Bayonne, N. J.	
47	141848		Ga. s.	Lafayette	30	12	61.0	17.2	7.0	1903	Gloucester, Mass.	
48	211586		Ga. s.	Lagonia	11	7	44.3	11.7	4.4	1913	Poquoson, Va.	
49	205954		Ga. s.	Lagoon	8	7	34.5	10.9	1.8	1904	Titusville, Fla.	
50	203397		Ga. s.	Lagrange	9	6	47.6	11.3	4.4	1906	Urbanna, Va.	
51	210995		Ga. s.	Laida	52	36	60.0	16.0	7.1	1913	Seattle, Wash.	
52	213087		Ga. s.	Lake of Isles	18	12	47.9	10.1	4.5	1915	Baudette, Minn.	
53	141589		Ga. s.	Lakeside	39	30	64.8	18.6	3.8	1899	Mount Clemens, Mich.	
54	222127		Ol. s.	Lakeside III	13	11	54.9	14.1	2.2	1922	Sandusky, Ohio	
55	220588		Ol. s.	LAKE TAHOE	2,468	1,604	242.5	46.2	17.3	1927	Oakland, Calif.	
56	208184		Ga. s.	Lakeview	11	6	37.0	9.2	8.9	1910	Beaumont, Tex.	
57	213082		Ga. s.	Lakewood	9	8	36.4	9.4	4.7	1915	Seattle, Wash.	
58	211643		Ga. s.	Lakmo	6	6	27.2	7.8	3.2	1903	West De Pere, Wis.	
59	211452	LJJP	Ga. s.	Lakso	326	103	146.6	28.6	11.0	1864	Philadelphia, Pa.	
60	216580	LMDQ	Ol. s.	Lancaster	141	70	109.4	19.9	8.4	1918	Wcoms, Va.	
61	219727		Ga. s.	Lanester	18	9	45.6	15.3	4.1	1920	Palmer, Va.	
62	214689		Ga. s.	Laneing	20	16	45.1	13.0	6.2	1917	Seattle, Wash.	
63	212086		Ga. s.	Lanore	9	8	31.6	8.8	3.6	1909	Neenah, Wis.	
64	141709		Ol. s.	Lapwing	34	23	63.2	15.0	6.3	1901	Mobile, Ala.	
65	107150		Ga. s.	Larchmont	18	12	35.4	12.1	4.0	1892	South Norwalk, Conn.	
66	141295		Ga. s.	Lark	20	17	41.7	15.4	5.1	1893	Mermentau River, La.	
67	201453		Ga. s.	Lark	13	9	54.2	14.9	3.7	1904	Bon Secour, Ala.	
68	201573		Ga. s.	Lark	14	10	44.5	12.2	3.9	1907	Dockett, Wash.	
69	210014		Ga. s.	Lark	13	9	38.6	9.6	4.2	1910	Chicago, Ill.	
70	210340		Ol. s.	Lark	72	37	80.0	23.3	6.0	1912	Oakland, Calif.	
71	214895		Ga. s.	Lark	23	12	51.1	14.8	5.6	1917	do.	
72	220198		Ga. w.	Lark	24	15	65.0	10.0	1.6	1920	Grantsville, W. Va.	

¹ Formerly ga. s. Adelo.
² Formerly ga. s. Ginger.

³ Formerly Coast Guard cutter Woodbury.

Line No.	Service	Crew	Horsepower	Name of owner	Home port	Address of owner
1	Frt.	3	25	Kittel Thorstensen.....	Perth Amboy, N. J.	Atlantic Highlands, N. J.
2	Oys.	4	20	South Ferry Oyster Co. (N. Y.)	New York, N. Y.	236 Water Street.
3	Fsh.	4	35	Walter Armistead.....	Newport News, Va.	Peary, Va.
4	Fer.	1	35	John B. Fitch.....	Pembina, N. Dak.	Running Water, S. Dak.
5	Frt.	2	25	Miami Fisheries Co. (Fla.)	Miami, Fla.	63 Southwest Sixth Street.
6	Fsh.	5	12	C. A. Carter.....	Reedville, Va.	Ditchley, Va.
7	Tow.	2	22	L. T. Plumleo.....	Nashville, Tenn.	Carthage, Tenn.
8	Frt.	1	12	John Howard.....	Belfast, Me.	Brooksville, Me.
9	Frt.	3	20	Charles L. Thompson.....	Annapolis, Md.	Churchton, Md.
10	Oys.	1	14	Ross T. Bailey.....	Newport News, Va.	Glass, Va.
11	Fsh.	2	30	Fred Liljegren.....	Seward, Alaska	Ellamar, Alaska.
12	Tow.	2	60	City of Los Angeles, Calif.	Los Angeles, Calif.	
13	Frt.	1	6	Geo. H. Satter.....	Tacoma, Wash.	Oig Harbor, Wash.
14	Pas.	1	32	Niels Christensen.....	Seattle, Wash.	Winslow, Wash.
15	Fsh.	1	16	Alaska Sanitary Packing Co. (Wash.)	do.	Colman Building.
16	Frt.	1	80	Oregon City Sand & Gravel Co.	Portland, Oreg.	Oregon City, Oreg.
17	Msc.	2	15	Edval Simon.....	New Orleans, La.	Erath, La.
18	Frt.	3	50	Inland Waterways Corporation	Minneapolis, Minn.	
19	Fsh.	6	36	Daniel Halpin.....	New York, N. Y.	107 West Forty-fifth Street.
20	Fsh.	60	320	Columbia River Smoked Fish Co. (N. Y.)	do.	174 North Eleventh Street (B).
21	Pas.	1	30	Geo. C. Pardeo.....	San Francisco, Calif.	Oakland, Calif.
22	Fsh.	11	75	W. C. Hurley.....	Seattle, Wash.	441 Smith Street.
23	Fsh.	3	45	Charles Tilton.....	Philadelphia, Pa.	Bayhead, N. J.
24	Tow.	3	40	Fannie Hefner.....	Seattle, Wash.	Bremerton, Wash.
25	Pas.	2	25	Foss Launch & Tug Co. (Wash.)	Tacoma, Wash.	400 Dock Street.
26	Pas.	1	22	A. A. Eppenberger.....	St. Louis, Mo.	5064 Maple Avenue.
27	Fsh.	2	14	Fisherman's Corp. Co. (Me.)	Portland, Me.	Chebeague Island, Me.
28	Fer.	1	10	Arthur Seaforth.....	Seattle, Wash.	Squamish, Wash.
29	Fsh.	6	50	Petersburg Packing Co. (Wash.)	Petersburg, Alaska	
30	Pas.	1	16	John M. Laughlin.....	Philadelphia, Pa.	Camden, N. J.
31	Tow.	2	100	Great Lakes Dredge & Dock Co. (N. J.)	Milwaukee, Wis.	216 West Water Street.
32	Fsh.	1	24	William H. Rightmire.....	New York, N. Y.	Wreck Lead, N. Y.
33	Mso.	2	24	Bernard S. Carroll.....	do.	West New York, N. J.
34	Fsh.	2	15	Julius Patronas.....	Mobile, Ala.	Dauphin Island, Ala.
35	Pas.	1	20	William Sala.....	St. Paul, Minn.	Winona, Minn.
36	Fsh.	3	18	Alfred Keller.....	Milwaukee, Wis.	Sawyer, Wis.
37	Fsh.	6	32	Ralph Williams.....	Pensacola, Fla.	Valparaiso, Fla.
38	Pas.	2	37	Charles Kiefer.....	New York, N. Y.	1771 First Avenue.
39	Fsh.	5	90	San Juan Fishing & Packing Co. (Wash.)	Seattle, Wash.	Foot Stacy Street.
40	Frt.	2	36	D. O. Callaway.....	Mobile, Ala.	Orange Beach, Ala.
41	Frt.	1	100	S. V. B. Miller.....	do.	Mauzanita, Wash.
42	Pas.	3	15	Ted Burt.....	Memphis, Tenn.	Alma, Ark.
43	Frt.	2	40	T. B. Griffin.....	Norfolk, Va.	Churchland, Va.
44	Tow.	8	150	Horton & Horton (Tex.)	Houston, Tex.	McKinney and Valasco Streets.
45	Mso.	2	15	Wilfred King.....	New Orleans, La.	Houma, La.
46	Msc.	2	40	Albert Hermann.....	New York, N. Y.	171 West Ninety-seventh Street.
47	Fsh.	8	36	O. J. Bryan.....	Pensacola, Fla.	Panama City, Fla.
48	Frt.	1	25	John T. Ward.....	Reedville, Va.	Deltaville, Va.
49	Pas.	1	8	Max J. Hoeck.....	St. Augustine, Fla.	Titusville, Fla.
50	Frt.	2	25	J. F. Green.....	Reedville, Va.	Urbanna, Va.
51	Fsh.	4	80	Booth Fisheries Co. (Del.)	Seattle, Wash.	Marion Building.
52	Pas.	2	28	Henry M. Waldred.....	Duluth, Minn.	Drayton, N. Dak.
53	Frt.	2	40	Henry L. Peltier.....	Detroit, Mich.	Mount Clemens, Mich.
54	Pas.	1	50	Worthy R. Brown.....	Sandusky, Ohio.	Lakeside, Ohio.
55	Fer.	14	800	Southern Pacific Co. (Ky.)	San Francisco, Calif.	65 Market Street.
56	Tow.	1	28	Gulf Refining Co. (Tex.)	Port Arthur, Tex.	
57	Fsh.	2	24	Arthur Dixon.....	Ketchikan, Alaska	
58	Pas.	2	612	Wilson D. Trueblood.....	Milwaukee, Wis.	Washington Island, Wis.
59	Wrk.	5	200	Merritt-Chapman & Scott Corporation (Del.)	New York, N. Y.	17 Batte Place.
60	Fsh.	6	100	Diamond State Fish Products Co. (Del.)	Wilmington, Del.	Lowes, Del.
61	Frt.	1	40	T. C. Hathaway.....	Norfolk, Va.	Churchland, Va.
62	Fsh.	3	35	Ola Sjurson.....	Juneau, Alaska	
63	Pas.	1	15	William Niles.....	Milwaukee, Wis.	Neenah, Wis.
64	Tow.	7	230	Tampa Sand & Shell Co. (Fla.)	Tampa, Fla.	Scott and Lozano Streets.
65	Drg.	3	26	Trimont Dredging Co. (Mass.)	Boston, Mass.	101 Tremont Street.
66	Frt.	2	35	J. Olsen.....	Port Arthur, Tex.	Beaumont, Tex.
67	Fer.	2	30	W. H. Wesley, jr.....	Pensacola, Fla.	Point Washington, Fla.
68	Pas.	2	39	Birgitte Hofstad.....	Juneau, Alaska	Doykof, Alaska.
69	Pas.	2	24	Winfield S. Bosley.....	Chicago, Ill.	639 Center Street.
70	Frt.	6	150	Hunt, Hatch & Co. (Calif.)	San Francisco, Calif.	Oakland, Calif.
71	Fsh.	1	80	Alaska Packers Association (Calif.)	do.	111 California Street.]
72	Tow.	3	16	Sarah C. Ferrell.....	Pittsburgh, Pa.	Grantsville, W. Va.

^a Formerly ga. s. ^a A. M. Low.
^b Pausch Bros. 1.

^a Formerly ga. s. Willie R.

Line No.	Official No.	Signal letters	Rig	Name of vessel	Tonnage		Register dimensions			When built	Where built
					Gross	Net	Length	Breadth	Depth		
1	222505		Ol. s.	Lark	148	121	115.5	25.4	10.7	1922	New Castle, Mo.
2	225032		Ga. s.	Lark	12	8	42.6	9.2	4.8	1926	Los Angeles, Calif.
3	225522		Ol. s.	Larkin No. 6	100	71	63.4	24.0	6.7	1920	Antioch, Calif.
4	204298		Ga. s.	Larnie B. Shaw	79	51	82.1	16.8	6.2	1899	Wilmington, Del.
5	218035		Ga. s.	Larusse	8	7	37.7	12.3	2.7	1911	Cut Off, La.
6	203805		Ga. s.	Lasca	9	7	33.2	12.0	5.0	1907	West Mystic, Conn.
7	208025		Ga. s.	Laska II	13	9	38.0	10.4	4.1	1911	Seattle, Wash.
8	215888	LJMS	Ol. s.	Lassen	717	443	170.2	30.9	12.4	1917	Houquham, Wash.
9	214415		Ga. s.	Latella	5	5	24.0	12.0	3.6	1903	Wareham, Mass.
10	225921		Ol. s.	La Touche	46	31	60.6	15.8	7.4	1926	Olig Harbor, Wash.
11	215775		Ga. s.	Laughing Water	9	8	29.6	8.0	3.7	1908	Ellison Bay, Wis.
12	218758		Ga. s.	LAUNDRY BOY	8	5	32.7	7.7	3.5	1916	Buffalo, N. Y.
13	140141		Ga. s.	Laura	7	6	20.3	11.6	3.5	1873	Speonk, N. Y.
14	210322		Ga. s.	Laura	15	10	44.6	11.5	4.9	1912	Baltimore, Md.
15	211382		Ga. s.	Laura	15	10	44.0	13.9	4.8	1913	Sausalito, Calif.
16	218613		Ga. s.	Laura	12	8	47.4	12.8	4.9	1919	Nahcotta, Wash.
17	219923		Ga. s.	Laura	8	7	32.5	9.4	4.3	1920	Seattle, Wash.
18	224837		Ga. s.	Laura	8	5	32.3	10.4	2.7	1925	Vicksburg, Miss.
19	226357		Ga. s.	Laura	31	12	50.0	18.0	4.5	1927	Falmouth, Mo.
20	140532		Ga. s.	Laura B.	10	9	34.8	14.0	4.0	1882	Patchogue, N. Y.
21	140871		Ga. s.	Laura L.	11	10	37.2	14.1	4.1	1886	Keyport, N. J.
22	224542		Ga. s.	Laura M.	9	7	33.9	8.0	2.5	1925	Vicksburg, Miss.
23	207379		Ga. s.	Laura R.	30	20	49.3	17.6	5.4	1910	Port Jefferson, N. Y.
24	209714		Ga. s.	Laura S.	12	6	40.4	11.8	4.2	1911	Eastport, Mo.
25	225152		Ol. s.	Laura V.	13	9	38.0	12.1	5.9	1925	West Haven, Conn.
26	221016		Ol. s.	Laura Goulart	143	73	107.2	25.1	11.2	1921	Essex, Mass.
27	140456		Ga. s.	Laura May	12	12	42.4	16.0	3.8	1881	Patchogue, N. Y.
28	141216		Ga. s.	Laura M. Buckson	28	10	55.4	19.2	5.5	1892	Greenwich, N. J.
29	201692		Ga. w.	Laure N.	15	8	62.8	14.2	2.4	1904	Grand Isle, La.
30	223837		Ga. w.	Laure N. II.	84	53	81.7	20.3	3.9	1924	Lockport, La.
31	141134		Ga. s.	Laurel	51	35	72.7	19.0	5.0	1891	Tottonville, N. Y.
32	204160		Ga. s.	Laurel	14	9	54.4	13.3	3.9	1907	Double Bayou, Tex.
33	210889		Ga. s.	Laurel	10	7	30.0	13.3	4.7	1913	Miami, Fla.
34	204133		Ga. s.	Laurelhurst	13	9	43.0	10.1	3.6	1907	Everett, Wash.
35	141120		Ga. s.	Lauretta	14	12	39.9	13.0	4.4	1891	Greenport, N. Y.
36	141707		Ga. s.	Lauretta Curran	23	14	56.8	18.3	3.8	1901	Madison, Md.
37	140946		Ol. s.	Lauretta Spedden	30	17	55.9	14.2	7.3	1888	Baltimore, Md.
38	141658		Ga. s.	Laurus	28	26	55.1	15.5	7.7	1900	Brooklyn, N. Y.
39	201805		Ga. s.	Lavina	9	6	32.7	8.6	2.4	1905	Harstine, Wash.
40	211504		Ga. s.	Lavinia D.	17	9	49.1	15.0	3.6	1913	Eclipse, Va.
41	207516		Ga. s.	Lavinia Pearl	19	12	60.7	14.1	4.4	1910	Poquoson, Va.
42	141019		Ga. s.	Lavita	8	5	34.8	8.0	3.2	1899	Seattle, Wash.
43	201410		Ga. s.	Lavon S. Ames	9	6	34.8	12.1	5.8	1904	East Boothbay, Me.
44	224334		Ga. s.	Lawrence, L., jr	12	10	43.2	13.6	3.9	1924	Erie, Pa.
45	215505		Ga. s.	Lawrence P.	20	13	42.0	13.0	5.3	1917	Ilydaburg, Alaska
46	81650		Ga. s.	Lea	11	7	41.7	9.4	4.1	1898	Yonkers, N. Y.
47	14603		Ga. s.	Leader	12	10	45.3	12.3	4.7	
48	141365		Ol. s.	Leader	21	14	45.6	15.9	5.0	1894	Marco, Fla.
49	141578		Ga. s.	Leader	25	19	47.4	18.6	5.0	1898	Burnt Pot Island, Ga.
50	201968		Ol. s.	Leader	48	24	66.6	18.6	5.4	1905	Madison, Md.
51	203343		Ga. s.	Leader	15	10	56.1	13.8	4.0	1900	Ilwaco, Wash.
52	215299		Ga. s.	Leader	13	11	40.0	10.3	4.4	1917	Seabeck, Wash.
53	210128		Ga. s.	Leader	42	17	65.3	18.0	6.0	1918	Oakland, Calif.
54	221691		Ga. w.	Leader	18	11	50.0	12.0	3.0	1921	Madison, Ind.
55	222652		Ga. s.	Leader II	32	24	49.0	17.5	6.5	1922	Bar Harbor, Me.
56	204514		Ga. s.	Leah M.	13	8	33.7	10.3	3.8	1907	Port Angeles, Wash.
57	141695		Ga. s.	Leir C.	21	21	47.4	15.8	6.8	1901	Gloucester, Mass.
58	140987		Ga. s.	Le Bon Pere	7	5	36.0	11.6	3.2	1874	Grand Isle, La.
59	223248		Ol. s.	Le Ray	33	29	47.4	10.2	2.8	1923	Jonesville, La.
60	203829		Ga. s.	Leba	15	10	44.8	11.5	4.5	1907	South Aikl, Wash.
61	214462		Ga. s.	Lebec	32	15	55.0	15.1	6.0	1916	Los Angeles, Calif.
62	224111		Ga. s.	Lee	8	6	35.0	8.0	4.4	1924	Memphis, Tenn.
63	206837		Ga. s.	Leo Allen	19	12	52.2	11.6	5.3	1905	Stockton, Calif.
64	210449		Ga. s.	Legonia	10	6	35.8	10.7	4.0	1911	Oakland, Calif.
65	219135		Ol. s.	Lehua	201	122	100.1	21.9	14.8	1919	Tacoma, Wash.
66	141433		Ga. s.	Lelda	5	5	32.5	12.7	3.0	1896	Wax Bayou, La.
67	218107		Ga. s.	Leif	7	6	31.1	9.0	4.1	1913	Cannaro, Wash.
68	219806		Ga. s.	Leif II	30	21	46.9	14.5	6.6	1920	Olig Harbor, Wash.
69	207810		Ga. s.	Leifu	10	10	45.0	11.0	3.9	1909	Georgetown, S. C.
70	141702		Ga. s.	Lella T.	10	8	48.8	9.8	4.0	1900	Noank, Conn.
71	210282		Ga. s.	Lela	10	7	31.0	9.2	4.5	1912	Olympia, Wash.
72	141101		Ga. s.	Lela Boyle	23	20	48.5	17.3	5.1	1890	Milville, N. J.

¹ Formerly ^a Public Health st. s. Louis Pasteur.
^b Ga. s. Helen Bethel.

¹ Formerly Ga. s. Bessie.
² Formerly Ga. s. Willis J.

Line No.	Service	Crew	Horsepower	Name of owner	Home port	Address of owner
1	Fsh.	23	6175	O'Hara Bros. Co. (Mass.)	Boston, Mass.	22 New Fish Pier.
2	Pas.	2	100	Henry Uihman	Los Angeles, Calif.	San Pedro, Calif.
3	Frt.	2	675	Larkin Transportation Co. (Calif.)	San Francisco, Calif.	Sacramento, Calif.
4	Tow.	5	250	Larule B. Shaw	Philadelphia, Pa.	133 South Fourth Street.
5	Oys.	3	21	Bertout Cherami	New Orleans, La.	Golden Meadow, La.
6	Fsh.	1	17	Dalton L. Thurston	Newport, R. I.	Portsmouth, R. I.
7	Fsh.	1	16	Mrs. Nels Husvik	Petersburg, Alaska	
8	Frt.	22	700	E. K. Wood Lumber Co. (Calif.)	San Francisco, Calif.	1 Drumm Street.
9	Fsh.	1	10	Harry C. Mortimer	Provincetown, Mass.	Barnstable, Mass.
10	Fsh.	8	60	Mary M. Vodanovich	Tacoma, Wash.	2116 North Twenty-ninth Street.
11	Fsh.	3	8	Oscar Knutson	Milwaukee, Wis.	Ellison Bay, Wis.
12	Frt.	1	15	Harry J. Hutchins	Buffalo, N. Y.	21 Moore Street.
13	Fsh.	1	8	Raymond Mayewski	New York, N. Y.	New Suffolk, N. Y.
14	Frt.	1	12	C. Edward Ehrman	Baltimore, Md.	425 East Twenty-eighth Street.
15	Tow.	1	60	Alaska Salmon Co. (Calif.)	San Francisco, Calif.	141 Clay Street.
16	Fsh.	2	35	Barbey Packing Co.	Astoria, Ore.	Flavel, Ore.
17	Fsh.	1	8	Olo Sivertsen	Seattle, Wash.	7018 Twenty-fifth Ave. NW.
18	Fsh.	1	20	Bluff City Fisheries	Baton Rouge, La.	Nutchez, Miss.
19	Tow.	4	60	J. A. Whitney	Portland, Ore.	Falmouth, Me.
20	Fsh.	1	15	C. G. Wescott	Bridgeport, Conn.	Greenwich, Conn.
21	Fsh.	2	18	Wilhelmina R. M. Peterson	New York, N. Y.	Foot Bay, Thirty-seventh Street (B).
22	Tow.	3	26	Anderson Tully Co.	Baton Rouge, La.	Vicksburg, Miss.
23	Frt.	5	75	Andrew Radol Oyster Co. (Conn.)	Bridgeport, Conn.	South Norwalk, Conn.
24	Frt.	2	14	Frank T. Wadsworth	Eastport, Me.	Wadsworth, Wharf.
25	Fsh.	1	37	William R. Jeffries	Bridgeport, Conn.	South Norwalk, Conn.
26	Fsh.	20	120	John Goulart, jr.	Gloucester, Mass.	26 Warner Street.
27	Pas.	1	20	Louis Seaman	Newark, N. J.	306 Springfield Avonuo.
28	Oys.	6	25	William F Cummins	Wilmington, Del.	Lelptic, Del.
29	Tow.	4	24	A. P. Breaux	New Orleans, La.	Lockport, La.
30	Frt.	5	40	Edward M. Egle	do.	Hurvay, La.
31	Oys.	5	125	Standard Oyster Co. (Conn.)	Bridgeport, Conn.	South Norwalk, Conn.
32	Pas.	1	35	Miller & Vidor Lumber Co. (Tex.)	Port Arthur, Tex.	Beaumont, Tex.
33	Pas.	1	10	James A. Reilly	Miami, Fla.	General delivery.
34	Frt.	25	25	H. Ahrenstedt	Juneau, Alaska	Sumdum, Alaska.
35	Fsh.	3	23	Willis H. Brown	New York, N. Y.	East Marlon, N. Y.
36	Frt.	3	30	William Davison	Annapolis, Md.	South River, Md.
37	Tow.	3	100	Eastern Brick Co. (Va.)	Newport News, Va.	Richmond, Va.
38	Msc.	3	25	Argonaut Salvage Corporation (Me.)	Bridgeport, Conn.	Stratford, Conn.
39	Pas.	1	12	W. A. Huston	Tacoma, Wash.	Tillaw Beach, Sixth Avenue.
40	Sal.	1	50	Thomas M. Campbell	New York, N. Y.	Port Richmond, N. Y.
41	Oys.	2	25	W. A. Doggett	Reedville, Va.	Weems, Va.
42	Tow.	2	35	Peck Bros. Towing Co. (Wash.)	Seattle, Wash.	Everett, Wash.
43	Fsh.	2	20	Frederic A. Gross	Boston, Mass.	195 I Street.
44	Fsh.	4	60	Lawrence Locker	Albany, N. Y.	Dunkirk, N. Y.
45	Fsh.	2	40	Alex Peele	Ketchikan, Alaska	Hydaburg, Alaska.
46	Pas.	2	25	Benjamin F. Minges	Philadelphia, Pa.	2222 North Fifth Street.
47	Fsh.	5	15	Edward C. Marchant	Boston, Mass.	10 Endicott Street.
48	Tow.	7	60	C. G. Loverette	Tampa, Fla.	529 Twelfth Avenue South.
49	Oys.	2	28	Georgia-Carolina Canning Co. (S. C.)	Charleston, S. C.	144 East Bay Street.
50	Tow.	5	200	C. G. Cozine	Miami, Fla.	Miami Beach, Fla.
51	Fsh.	2	60	Columbia River Packers Association (Oreg.)	Astoria, Ore.	252 Front Street.
52	Fsh.	1	20	C. Kotli Tveit	Seattle, Wash.	3003 Fourteenth Avenue, West.
53	Tow.	1	110	Naknek Packing Co. (Calif.)*	San Francisco, Calif.	2 Pine Street.
54	Tow.	3	20	R. W. Hamilton	Louisville, Ky.	Brandenburg, Ky.
55	Frt.	2	40	Ralph R. Garland	Bar Harbor, Me.	
56	Fsh.	2	18	L. Darland	Tacoma, Wash.	Long Branch, Wash.
57	Frt.	1	36	McAllister Bros.	New York, N. Y.	17 State Street.
58	Oys.	2	16	Anthony Sessa	New Orleans, La.	Empire, La.
59	Fsh.	4	22	Three Rivers Fish Co.	Baton Rouge, La.	Jonesville, La.
60	Msc.	2	35	A. R. Brueger	Juneau, Alaska	Craig, Alaska.
61	Tow.	3	135	General Petroleum Corporation (Nov.)	Seattle, Wash.	1325 Dexter Horton Building.
62	Pas.	1	24	Leo A. Curry	Memphis, Tenn.	General delivery.
63	Frt.	1	75	California Delto Farms (Calif.)	Los Angeles, Calif.	
64	Pas.	1	35	August Oldag	San Francisco, Calif.	Tiburon, Calif.
65	Pas.	8	360	Inter-Island Steam Nav. Co. (Hawaii)	Honolulu, Hawaii	42 Queen Street.
66	Fsh.	2	12	Joe Dupuy	Morgan City, La.	Alberville, La.
67	Fsh.	1	12	Harold Hansen	Ketchikan, Alaska	
68	Fsh.	8	45	Karl Hansen	Seattle, Wash.	1911 L. C. Smith Building.
69	Frt.	1	18	Ralph Nesbit	Georgetown, S. C.	Waverly Mills, S. C.
70	Msc.	2	20	Walter I. Young	New York, N. Y.	East Hampton, N. Y.
71	Msc.	1	18	Northwest Mill Co. (Alaska.)	Petersburg, Alaska	
72	Oys.	5	25	Georgo C. Bell	Philadelphia, Pa.	Newport, N. J.

* Formerly ga. s. Ambassador. * Sold to Red Salmon Canning Co., San Francisco, Calif., but not yet redocumented.

Line No.	Official No.	Signal letters	Rtg	Name of vessel	Tonnage		Register dimensions			When built	Where built
					Gross	Net	Length	Breadth	Depth		
					Feet			Feet			
1	141719		Ga.s.	Leland Mills	52	42	79.8	18.7	6.6	1901	Cambridge, Md.
2	220577		Ga.s.	Leliona	58	20	62.5	15.8	6.8	1920	Honolulu, Hawaii
3	223008		Ga.s.	Lella A.	12	8	46.6	11.6	3.3	1923	Deltaville, Va.
4	141553		Ga.s.	Lella Gunby	6	6	39.1	13.4	2.9	1898	Crisfield, Md.
5	221950		Ga.s.	Lella James	20	14	51.1	15.0	4.4	1922	Palmer, Va.
6	141688		Ga.s.	Lella E. Tolman	12	8	34.6	13.2	6.5	1900	Friendship, Me.
7	220421		Ga.s.	Lemes	44	30	59.0	16.2	7.2	1920	Gig Harbor, Wash.
8	226735		Ol. s.	Lemes II	47	32	61.4	16.4	7.3	1927	Docketon, Wash.
9	140026		Ga.s.	Lena	11	10	38.0	13.2	4.2	1874	Brooklyn, N. Y.
10	141127		Ga.s.	Lena	8	7	25.8	13.4	4.1	1891	Noank, Conn.
11	141708		Ga.s.	Lena	15	10	46.4	14.2	3.7	1898	Bayshore, N. Y.
12	141812		Ga.s.	Lena	14	10	52.6	14.0	3.7	1902	Swansboro, N. C.
13	200204		Ga.s.	Lena	6	6	32.5	10.6	3.4	1903	Carrabelle, Fla.
14	207521		Ga.s.	Lena	13	8	44.8	12.9	3.8	1910	Turtle Bayou, Tex.
15	209740		Ga.s.	Lena	7	6	32.4	8.3	3.4	1911	Wit, N. C.
16	210481		Ga.s.	Lena	9	8	29.5	8.1	3.6	1911	Green Bay, Wis.
17	213007		Ga.s.	Lena	9	6	31.6	9.7	3.6	1915	Seattle, Wash.
18	220044		Ga.s.	Lena	11	8	36.0	12.0	4.0	1920	Watch Hill, R. I.
19	223453		Ga.s.	Lena	14	10	33.7	12.3	3.4	1923	Beaumont, Tex.
20	212399		Ga.s.	Lena O.	11	8	31.9	10.6	5.2	1914	Poulsbo, Wash.
21	211653		Ga.s.	Lena King	6	5	38.2	8.9	3.6	1913	Pocomoke City, Md.
22	141612		Ga.s.	Lena Louisa	10	6	43.6	13.7	3.6	1899	Fairmount, Md.
23	141065		Ga.s.	Lena May	9	8	31.1	12.2	5.4	1890	Waldoboro, Me.
24	225404		Ga.s.	Lena May	16	10	50.0	12.7	4.4	1926	Peary, Va.
25	140072		Ga.s.	Lena G. Bateman	14	6	38.0	15.2	4.2	1883	Bridgeton, N. J.
26	141749		Ga.s.	Lena V. Coulbourn	22	20	64.8	19.0	5.1	1901	Oriole, Md.
27	214759		Ga.s.	Lenor	17	14	39.0	12.0	5.9	1917	Poulsbo, Wash.
28	221204		Ga.s.	Lenor	13	11	37.0	10.5	3.5	1920	Glen Arbor, Mich.
29	214163		Ga.s.	Lenox	6	5	28.2	11.4	3.7	1910	Mayetta, N. J.
30	221465		Ga.s.	Lenox	7	5	37.6	11.2	3.5	1914	East Boston, Mass.
31	141670		Ga.s.	Leo	12	8	36.0	13.0	4.0	1898	Pocomoke City, Md.
32	141595		Ga.s.	Leo	14	10	40.0	11.0	2.8	1899	Georgetown, Fla.
33	206128		Ga.s.	Leo	9	6	35.5	11.5	3.1	1909	Anacortes, Wash.
34	202330		Ga.s.	Leo A.	10	9	39.6	11.6	4.9	1905	Erie, Pa.
35	210031		Ga.s.	Leo B.	10	9	28.0	9.8	4.2	1912	Green Bay, Wis.
36	205906		Ga.s.	Leo C.	22	15	46.4	14.0	5.5	1908	Docketon, Wash.
37	223331		Ga.s.	Leo C.	11	7	31.0	10.6	2.5	1922	Chauvin, La.
38	210891		Ga.s.	Leo C. II	41	27	52.1	15.9	7.1	1913	Tacoma, Wash.
39	215270		Ol. s.	Leo C. III	37	28	58.0	14.6	6.7	1917	do
40	226156		Ga. s.	Leo G.	49	16	68.0	19.0	8.0	1926	Pascagoula, Miss.
41	224243		Ga. s.	Leola T.	12	8	40.4	11.0	2.6	1920	Chauvin, La.
42	216164		Ga. s.	Leona	7	7	27.8	7.4	3.3	1912	Detroit Harbor, Wis.
43	215646		Ga. s.	Leona	7	6	32.7	8.7	3.1	1907	Fall River, Mass.
44	226408		Ga. s.	Leona	9	6	33.0	9.8	4.9	1926	Seattle, Wash.
45	210238		Ga. w.	Leona G.	14	12	65.0	10.0	2.0	1912	Creston, W. Va.
46	215617		Ga. s.	Leona K.	47	32	59.0	16.6	6.5	1917	Seattle, Wash.
47	209403		Ga. s.	Leona M.	9	9	28.0	9.0	3.3	1907	Two Rivers, Wis.
48	206468		Ga. s.	Leona Heron	14	12	35.2	10.8	5.0	1908	Chicago, Ill.
49	225965		Ga. s.	Leona M. Sproul	42	20	57.4	16.3	7.9	1926	Peimaquid Beach, Me.
50	205755		Ga. s.	Leonard	7	6	35.4	12.5	3.1	1908	Oriole, Md.
51	217082		Ga. w.	LEONARD	22	7	41.5	9.0	2.4	1915	Grafton, Ill.
52	224602		Ga. s.	Leonard C.	12	9	39.7	11.0	4.8	1925	Portland, Ore.
53	221321		Ga. s.	Leonard L.	10	6	37.5	11.2	3.3	1921	Barcelona, N. Y.
54	224062		Ol. s.	Leonarda	26	17	48.3	13.7	6.8	1924	Boston, Mass.
55	213801		Ga. s.	Leonda	7	6	30.2	8.9	2.6	1915	Sealevel, N. C.
56	216430		Ga. s.	Leone	8	5	31.5	9.5	3.7	1918	Bay Center, Wash.
57	205309		Ga. s.	Leonte	14	10	44.0	12.3	4.3	1908	Tacoma, Wash.
58	212920		Ga. s.	Leonino	31	24	50.4	15.7	5.0	1915	Anacortes, Wash.
59	141165		Ga. s.	Leonora	10	10	39.5	14.0	3.4	1891	Livorpool, Tex.
60	141315		Ga. s.	Leonora	27	18	60.3	14.0	5.3	1893	Lake Charles, La.
61	204758		Ga. s.	Leonora	17	15	53.0	16.5	4.8	1907	Pocomoke City, Md.
62	215422		Ol. s.	Leonore III	14	9	48.5	12.1	4.4	1917	Astoria, Ore.
63	205434		Ga. s.	Leota	14	10	44.7	11.4	4.5	1908	Docketon, Wash.
64	221642		Ga. w.	Leroy	12	12	44.7	11.0	2.2	1921	Evansville, Ind.
65	211621		Ga. s.	Leroy Woodburn	49	43	68.5	22.2	5.3	1913	Solomons Island, Md.
66	145774		Ga. s.	Lesbia	34	29	55.0	16.0	6.9	1898	Baltimore, Md.
67	211217		Ga. s.	Leschl	15	10	48.0	10.8	4.0	1913	Seattle, Wash.
68	141777		Ga. s.	Leslie	20	8	40.2	15.4	6.9	1902	Boston, Mass.
69	200020		Ga. s.	Leslie	7	6	32.3	12.3	3.7	1903	Port Republic, N. J.
70	210103		Ga. s.	Leslie D.	6	6	26.0	8.5	3.2	1917	Green Bay, Wis.
71	215083		Ga. s.	Leslie T.	5	5	28.2	8.8	3.4	1911	Little Suamico, Wis.
72	141408		Ga. s.	Leslie C. Thompson	9	9	29.2	11.5	5.4	1897	Bristol, Me.
73	212494		Ga. s.	Leslie May	8	6	40.6	9.2	3.2	1914	Wit, N. C.
74	211190		Ga. s.	Lester	10	9	45.6	11.3	4.2	1912	Poquoson, Va.
75	141328		Ga. s.	Leta	26	9	67.8	21.9	3.5	1894	Logtown, Miss.
76	222071		Ga. s.	Let's Go (composite)	9	5	47.1	8.7	4.8	1922	Lewiston, Idaho.

¹ Formerly ga. y. Terrapl. n.

Line No.	Service	Crew	Horse-power	Name of owner	Home port	Address of owner
1	Fsh.	4	100	Newport Fisheries Co. (N. C.)	Beaufort, N. C.	Morehead, N. C.
2	Frt.	5	120	Young Brothers (Hawaii)	Honolulu, Hawaii	Old Boat Landing,
3	Frt.	1	10	R. D. Allsworth	Reedville, Va.	Deltaville, Va.
4	Oys.	1	8	Dennard T. Marshall	Cape Charles, Va.	Wills Wharf, Va.
5	Fsh.	2	20	J. M. Robertson	Reedville, Va.	Palmer, Va.
6	Cod.	1	14	Walter Tolman	Rockland, Me.	Vinalhaven, Me.
7	Fsh.	7	50	August Antoncich	Seattle, Wash.	88 Lenora Street
8	Fsh.	8	90	Nick Zuvich	do	Port Blakely, Wash.
9	Pas.	2	28	John Freund	Nowark, N. J.	Elizabeth, N. J.
10	Frt.	2	10	William Rapp	Bridgeport, Conn.	South Norwalk, Conn.
11	Pas.	2	35	Herbert W. Pharo	Philadelphia, Pa.	Cape May City, N. J.
12	Frt.	2	22	J. F. Slade	New Bern, N. C.	Whortonsville, N. C.
13	Pas.	2	20	Gulf Trading Co. (Fla.)	Apalachicola, Fla.	Carrabelle, Fla.
14	Pas.	1	21	Henry Blume	Galveston, Tex.	Port Bolivar, Tex.
15	Frt.	1	8	Ezekiel Sulter	Beaufort, N. C.	Sealevel, N. C.
16	Fsh.	2	10	Otto E. Krueger	Millwaukee, Wis.	Oconto, Wis.
17	Fsh.	1	15	J. J. Page	Ketchikan, Alaska	
18	Frt.	2	26	Laurence Clay	New London, Conn.	Stonington, Conn.
19	Tow.	1	63	C. W. Howth	Port Arthur, Tex.	Beaumont, Tex.
20	Fsh.	2	24	A. J. Hoppeter	Tacoma, Wash.	Olympia, Wash.
21	Oys.	1	18	George N. Weaver	Cape Charles, Va.	Saxs, Va.
22	Oys.	4	27	Harry Hand	Philadelphia, Pa.	Millville, N. J.
23	Fsh.	3	8	Howard Hodgkins Co. (Mass.)	Gloucester, Mass.	Rockport, Mass.
24	Fsh.	7	35	N. F. Deal	Newport News, Va.	Naxera, Va.
25	Oys.	4	18	Edward McNeal	Philadelphia, Pa.	Bivalve, N. J.
26	Frt.	3	50	M. Fogal	Miami, Fla.	Southwest First Street and Miami River.
27	Fsh.	3	27	Andrew Mathisen	Ketchikan, Alaska	Petersburg, Alaska.
28	Fsh.	1	28	August H. Warner	Grand Haven, Mich.	Glen Arbor, Mich.
29	Fsh.	1	36	Mortimer Hughes	Philadelphia, Pa.	Green Creek, N. J.
30	Pas.	1	15	Fred W. Esterhill	Boston, Mass.	106 Buttonwood Street.
31	Fsh.	2	45	Robert E. Edwards	Reedville, Va.	Fleeton, Va.
32	Frt.	3	20	E. E. Phelps	Miami, Fla.	
33	Fsh.	2	30	Petersburg By Products Co. (Wash.)	Tacoma, Wash.	
34	Fsh.	4	35	William Schau	Erie, Pa.	242 West Third Street.
35	Fsh.	3	20	John Joorndt	Millwaukee, Wis.	Kenosha, Wis.
36	Fsh.	6	40	Pacific American Fisheries (Me.)	Ketchikan, Alaska	
37	Fsh.	2	24	Felix Hingle	New Orleans, La.	Boothville, La.
38	Fsh.	8	50	Pacific American Fisheries (Me.)	Ketchikan, Alaska	
39	Frt.	1	20	Anton Castelonovich	Tacoma, Wash.	Bellingham, Wash.
40	Fsh.	6	50	Victor A. Gonzales	Mobile, Ala.	Foot Palmetto Street.
41	Frt.	2	10	A. St. Martin Co. (La.)	New Orleans, La.	Houma, La.
42	Fsh.	3	10	Charles E. Swanson	Millwaukee, Wis.	Marinette, Wis.
43	Pas.	1	18	Adelard Couture	Providence, R. I.	Warren, R. I.
44	Fsh.	2	16	F. D. Johnson	Seattle, Wash.	728 North Sixty-seventh Street.
45	Pas.	2	18	J. W. Foster	Pittsburgh, Pa.	Cedar Grove, W. Va.
46	Fsh.	5	20	Libby, McNeill & Libby (Me.)	Seattle, Wash.	465 California Street.
47	Fsh.	3	12	Joseph Schmidt	Millwaukee, Wis.	Algoma, Wis.
48	Mso.	2	27	George L. Dahlin	Chicago, Ill.	9410 Ewing Avenue.
49	Fsh.	7	55	Alvah Sprout	Rockland, Me.	Pemaquid Beach, Me.
50	Fsh.	4	9	W. K. Neal	Reedville, Va.	Ophelia, Va.
51	Tow.	1	24	John Carroll	Peoria, Ill.	Michael, Ill.
52	Fsh.	1	55	Columbia River Packers Association (Oreg.)	Astoria, Oreg.	Foot Sixth Street.
53	Fsh.	1	120	Mike Smith	Buffalo, N. Y.	Westfield, N. Y.
54	Fsh.	6	45	Vito De Leo	Boston, Mass.	218 North Street.
55	Frt.	1	12	Leslie Hamilton	Beaufort, N. C.	Stacy, N. C.
56	Fsh.	2	16	Lawrence Walker	Astoria, Oreg.	Hammond, Oreg.
57	Tow.	2	60	Pioneer Towing Co. (Wash.)	Seattle, Wash.	841 Railroad Avenue South.
58	Fsh.	4	85	Sunny Point Packing Co. (Wash.)	Ketchikan, Alaska	
59	Pas.	2	30	O. E. Fisher	Galveston, Tex.	Port Lavaca, Tex.
60	Frt.	3	40	Wm. T. Burton	New Orleans, La.	Sulphur, La.
61	Fsh.	6	40	Charles L. Carlberg	Philadelphia, Pa.	North Wildwood, N. J.
62	Frt.	1	25	P. J. McGowan & Sons (Wash.)	Astoria, Oreg.	McGowan, Wash.
63	Frt.	1	40	Robert F. Wallin	Tacoma, Wash.	New Kamilleho, Wash.
64	Pas.	2	15	Ell Harp	Evansville, Ind.	1 Wabash Avenue.
65	Pol.	3	50	Board of Shell Fisheries	Philadelphia, Pa.	Trenton, N. J.
66	Pas.	4	35	Hopewell Ferries (Va.)	Newport News, Va.	Smithfield, Va.
67	Pas.	2	50	E. M. Sherman	Seattle, Wash.	Leschi Park, Wash.
68	Fsh.	6	35	Abner J. Harris	Portland, Me.	186 Commercial Street.
69	Pas.	1	24	Emma C. Smith	Philadelphia, Pa.	Angelsea, N. J.
70	Fsh.	3	8	Barney Devroy	Millwaukee, Wis.	Big Suamico, Wis.
71	Fsh.	2	15	Otto C. Topel	do	Marinette, Wis.
72	Frt.	1	5	O. W. Wing	Belfast, Me.	R. F. D. 4.
73	Frt.	1	14	Mark L. Lupton	New Bern, N. C.	188 Middle Street.
74	Frt.	2	20	Elisha Pruitt	Cape Charles, Va.	Tangier, Va.
75	Fer.	3	120	Abner Hursey	Gulfport, Miss.	
76	Pas.	1	120	Snake River Transportation Co.	Great Falls, Mont.	Lewiston, Idaho.

Line No.	Official No.	Signal letters	Rlg	Name of vessel	Tonnage		Register dimensions			When built	Where built
					Gross	Net	Length	Breadth	Depth		
					Feet			Feet			
1	222403		Ga. s.	Let's Go	58	24	58.9	10.0	8.3	1922	East Haddam, Conn.
2	225959		Ga. s.	Lets Go	10	6	37.3	8.2	6.2	1922	Los Angeles, Calif.
3	224443		Ol. s.	Leviathan	42	20	50.0	15.4	7.2	1925	Seattle, Wash.
4	140123		Ga. s.	Levinh	13	12	38.6	15.0	4.2	1875	Glenwood, N. Y.
5	220023		Ol. s.	Lewis II	12	8	35.5	10.0	4.0	1920	Wrangell, Alaska
6	141636		Ga. s.	Lewis Bros	14	7	42.8	14.0	5.0	1900	Noank, Conn.
7	215302		Ga. s.	Lewis Blake	6	5	44.2	8.8	2.8	1914	Crisfield, Md.
8	210891		Ga. w.	Lewis Wesley	11	11	55.8	11.8	2.1	1912	Charlington, Ohio
9	141851		Ga. s.	Lewis C. Potman	14	7	36.2	13.7	5.9	1903	Friendship, Mo.
10	201340		Ga. s.	Lewis M. Price	93	65	96.0	23.0	6.4	1904	Cannbridge, Md.
11	225181		Ga. s.	Lew Miller	20	11	41.2	14.0	3.7	1925	Turtle Bayou, Tex.
12	202777		Ga. s.	Lexington	14	10	49.4	12.8	4.0	1906	Astoria, Ore.
13	225377		Ga. s.	Lexino	16	12	39.3	12.5	4.5	1926	Anacortes, Wash.
14	212310		Ga. s.	Libanon	21	14	42.2	13.1	5.1	1914	Seattle, Wash.
15	205005		Ga. s.	Libble	66	58	70.4	17.6	7.4	1908	Essex, Mass.
16	208401		Ga. s.	Libby	8	5	38.7	11.0	4.3	1911	San Francisco, Calif.
17	210452	LKVQ	Ol. s.	Libby Maine	1,811	1,458	226.0	44.1	20.7	1918	North Portland, Ore.
18	15690		Ga. s.	Liberty	20	18	42.5	17.3	4.0	1870	Key West, Fla.
19	141420	KMPR	Ga. s.	Liberty	118	96	93.0	24.0	12.6	1896	Gloucester, Mass.
20	203154		Ga. s.	Liberty	42	30	52.0	19.3	6.6	1906	Bluffton, S. C.
21	205397		Ga. s.	Liberty	14	10	39.9	10.2	4.4	1908	Atlantic City, N. J.
22	208713		Ga. s.	Liberty	16	13	39.5	11.2	4.7	1911	Seattle, Wash.
23	211597		Ga. s.	Liberty	66	44	72.4	18.2	7.6	1913	do
24	212086		Ga. s.	Liberty	9	6	28.5	9.0	4.8	1914	Anacortes, Wash.
25	212887		Ga. s.	Liberty	12	8	39.8	8.8	7.0	1914	Alton, Ill.
26	213196		Ga. s.	Liberty	22	17	43.3	12.6	5.6	1915	Seattle, Wash.
27	213311		Ga. s.	Liberty	32	22	51.5	14.1	6.3	1915	Tacoma, Wash.
28	213922		Ga. w.	Liberty	12	10	51.5	11.3	2.8	1916	Point Pleasant, W. Va.
29	216508		Ga. p.	Liberty	17	15	51.0	10.0	2.0	1918	Louisville, Ky.
30	216641		Ga. s.	Liberty	10	9	43.0	11.0	4.0	1918	La Pointe, Wis.
31	216680		Ga. s.	Liberty	28	16	46.5	18.0	4.1	1918	Vallejo, Calif.
32	217334		Ga. w.	Liberty	41	15	60.0	16.0	1.8	1918	Houma, La.
33	217460		Ga. s.	Liberty	39	27	58.7	15.8	6.8	1918	E. San Pedro, Calif.
34	217499		Ga. s.	LAMENTY	9	6	30.5	8.0	3.0	1917	Wolf Creek, Ky.
35	217630		Ol. s.	Liberty	12	8	42.1	11.9	4.3	1919	Sacramento, Calif.
36	217968		Ol. s.	Liberty	35	19	62.3	17.3	6.7	1919	Thomaston, Me.
37	218202		Ga. s.	Liberty	14	8	52.9	12.3	3.8	1919	Vicksburg, Miss.
38	218900		Ga. s.	Liberty	9	8	31.6	9.0	3.7	1918	Detroit Harbor, Wis.
39	219163		Ga. s.	LAMENTY	12	11	35.2	9.0	4.0	1916	Kenosha, Wis.
40	219310		Ga. s.	Liberty	9	6	39.6	10.7	4.1		Unknown
41	221239		Ga. s.	Liberty	12	8	35.0	11.2	5.4	1921	Hoonah, Alaska
42	222343		Ga. s.	Liberty	10	6	35.7	11.2	3.4	1922	Ketchikan, Alaska
43	224468		Ga. s.	Liberty	79	54	101.3	14.9	8.3	1917	Clayton, N. Y.
44	222072		Ga. w.	Liberty II	15	9	64.0	16.3	2.3	1922	Fort Lauderdale, Fla.
45	222723		Ol. s.	Liberty II	19	13	47.2	13.7	4.6	1923	Fernandina, Fla.
46	217337		Ga. s.	Liberty Bell	42	28	57.6	15.8	7.1	1918	Olg Harbor, Wash.
47	225800		Ga. w.	Liberty Bell	16	10	52.5	24.4	3.3	1926	Brownville, Nebr.
48	218140		Ga. s.	Liberty Girl	50	34	66.3	16.1	7.2	1919	Los Angeles, Calif.
49	225177		Ga. w.	Licksey	13	13	61.4	16.0	1.8	1925	Celina, Tenn.
50	141249		Ga. s.	Lida F	16	15	42.2	15.4	5.4	1892	Gouldsboro, Mo.
51	211385		Ga. s.	Lida M	7	5	34.0	9.8	4.8	1913	Vinalhaven Me.
52	140581		Ga. s.	Lidle F. Corbin	7	7	34.5	11.1	2.5	1882	Hills Landing, Md.
53	225016		Ga. s.	Lidiv	34	26	52.0	17.7	4.7	1925	Brooklyn, N. Y.
54	225851		Ga. s.	Lidre	11	7	52.7	9.2	4.6	1926	Los Angeles, Calif.
55	140730		Ga. s.	Lientenant	14	12	46.0	16.0	4.5	1884	Islip, N. Y.
56	203666		Ga. s.	Lientenant	21	17	44.4	14.9	4.9	1906	Tottenyville, N. Y.
57	213652		Ga. s.	Lientenant	9	7	41.9	10.7	3.6	1915	Westlake, Lu.
58	136113		Ol. s.	Lieut. Gov. Simpson	27	14	58.1	12.8	5.6	1893	Seranton, Miss.
59	218510		Ga. s.	Life	9	6	32.2	9.6	3.9	1919	Bremerton, Wash.
60	225163		Ol. s.	Lihuo	41	10	59.5	17.6	6.2	1926	Honolulu, Hawaii
61	115613		Ga. s.	Lila	27	25	52.5	18.5	5.6	1878	Islip, N. Y.
62	136323		Ga. s.	Lila	8	6	34.3	13.0	3.3	1901	Somers Point, N. J.
63	219709		Ga. s.	Lila II	32	21	58.3	19.4	5.6	1917	Norfolk, Va.
64	226006		Ga. s.	Lila Belle	7	6	26.6	8.5	3.5	1915	Garden Bay, Mich.
65	215814		Ga. s.	Lillian M	12	11	57.3	10.5	3.2	1916	Evansville, Ind.
66	200791		Ga. s.	Lillian Wefing	9	9	41.9	9.9	4.2	1904	Apalachicola, Fla.
67	140167		Ga. s.	Lillian	39	25	56.0	18.0	6.6	1876	Boothbay, Me.
68	140335		Ga. s.	Lillian	12	11	38.5	14.8	3.6	1888	Hyanms, Mass.
69	141233		Ga. s.	Lillian	10	6	50.5	13.7	3.4	1892	Fairmount, Md.
70	111789		Ga. s.	Lillian	10	10	36.8	14.5	4.7	1902	Osterville, Mass.
71	201074		Ga. s.	Lillian	15	9	53.0	12.8	5.5	1904	Roque Bluff, Me.

1 Formerly U. S. Navy subchaser 148.

2 Formerly ga. s. Robert Burns.

3 Formerly ga. s. Ethel.

4 Formerly sloop yacht Sagitta.

Line No.	Service	Crew	Horse-power	Name of owner	Home port	Address of owner
1	Pas.	2	50	Harold Z. Clarke.....	Hartford, Conn.....	East Haddam, Conn.
2	Pas.	2	150	Chas. E. De Legro.....	Los Angeles, Calif.....	San Pedro, Calif.
3	Fsh.	7	75	Edward Strand.....	Ketchikan, Alaska.....	
4	Pas.	1	22	Knickerbocker Ice Co. (N. J.).....	Albany, N. Y.....	Catskill, N. Y.
5	Tow.	1	60	Bellingham Tug & Barge Co. (Wash.).....	Seattle, Wash.....	Bellingham, Wash.
6	Frt.	4	31	John O. Lewis.....	Newport, R. I.....	Wickford, R. I.
7	Frt.	1	14	Fred V. Blake.....	Crisfield, Md.....	19 East Chesapeake Avenue.
8	Pas.	2	15	John J. Slippner.....	Cincinnati, Ohio.....	Powhatan Point, Ohio.
9	Fsh.	3	16	Lawrence Gross.....	Newport, R. I.....	10 Levin Street.
10	Frt.	5	125	Maryland Dry Dock Co. (Md.).....	Baltimore, Md.....	Box 101 South Station.
11	Fsh.	1	30	Z. L. White.....	Galveston, Tex.....	2201 Avenue B.
12	Fsh.	1	35	J. G. Megler & Co. (Oreg.).....	Astoria, Oreg.....	Brookfield, Wash.
13	Fsh.	1	27	R. L. Davis.....	Seattle, Wash.....	Anacortes, Wash.
14	Fsh.	5	27	Peter Ellingsen.....	do.....	3032 West Seventy-first Street
15	Fsh.	3	110	Wesley Robinson.....	Fernandina, Fla.....	St. Marys, Ga.
16	Fsh.	1	40	Libby, McNeill & Libby (Me.).....	Seattle, Wash.....	Marion Building.
17	Frt.	28	825	do.....	San Francisco, Calif.....	465 California Street.
18	Frt.	2	35	William Curry's Sons Co. (Fla.).....	Key West, Fla.....	611 Front Street.
19	Plt.	8	60	Boston Pilots Relief Society (Mass.).....	Boston, Mass.....	Lewis Wharf.
20	Frt.	2	20	R. D. Reynolds.....	Georgetown, S. C.....	
21	Tow.	2	18	Francis J. McDonald.....	Philadelphia, Pa.....	Mifflin Street Wharf.
22	Fsh.	5	20	E. V. Englund.....	Seattle, Wash.....	Keyport, Wash.
23	Fsh.	15	110	Jacob H. Engdal.....	do.....	7019 Twenty-second Avenue
24	Fsh.	2	16	Ed. O. Swift.....	do.....	N. W. Strand Hotel, First Avenue
25	Frt.	1	20	Luther McCallum.....	Memphis, Tenn.....	and Bell Street.
26	Fsh.	3	40	Gregory Rerehob.....	Seattle, Wash.....	Box 188.
27	Fsh.	8	40	Gust Lundberg.....	do.....	1525 Western Avenue.
28	Tow.	1	15	S. G. Gardner.....	Cincinnati, Ohio.....	1507 Sixth Street.
29	Pas.	2	29	Rose Island Co. of Louisville (Ky.).....	Louisville, Ky.....	Gallipolis, Ohio.
30	Pas.	2	40	J. M. Gordon.....	Duluth, Minn.....	
31	Frt.	2	30	Woodford O. Watson.....	San Francisco, Calif.....	Bayfield, Wis.
32	Tow.	4	35	Lawrence F. Herbert.....	New Orleans, La.....	Vallejo, Calif.
33	Fsh.	7	65	Anthony Yeseta (trustee).....	Los Angeles, Calif.....	Houma, La.
34	Pas.	2	40	Clarence Bitzer.....	Louisville, Ky.....	San Pedro, Calif.
35	Tow.	1	b. 65	Ellen J. Freethy.....	San Francisco, Calif.....	Third and Channel Streets
36	Cod.	8	60	Claude S. Wagner.....	Vineyard Haven, Mass.....	Edgartown, Mass.
37	Pas.	3	35	R. R. Roths.....	Baton Rouge, La.....	Vicksburg, Miss.
38	Fsh.	3	15	Berend Andersen.....	Milwaukee, Wis.....	Detroit Harbor, Wis.
39	Fsh.	3	b. 20	Henry M. Muench.....	do.....	Algoma, Wis.
40	Tow.	1	40	Norfolk Sand & Gravel Corporation (Va.).....	Norfolk, Va.....	434 West York Street.
41	Fsh.	1	12	Ruben Sharclane.....	Juneau, Alaska.....	Hoonah, Alaska.
42	Fsh.	2	16	Hans Overaas.....	Seattle, Wash.....	Port Madison, Wash.
43	Pas.	5	440	John A. Peterson.....	New York, N. Y.....	New Rochelle, N. Y.
44	Frt.	2	15	Everglade Transportation Co. (Fla.).....	Miami, Fla.....	
45	Tow.	2	45	Chas. H. Neale.....	do.....	c/o U. S. Marshal.
46	Fsh.	7	65	Luca Ross.....	Tacoma, Wash.....	Gig Harbor, Wash.
47	Fer.	3	22	J. W. Hannaford.....	Omaha, Nebr.....	Brownville, Nebr.
48	Fsh.	8	85	Ivan Vshovich.....	Tacoma, Wash.....	Gig Harbor, Wash.
49	Fer.	2	16	Millard Kyle.....	Nashville, Tenn.....	Celina, Tenn.
50	Frt.	2	20	Asa Oglvie.....	Eastport, Me.....	Lubec, Me.
51	Fsh.	1	15	Fred W. Greenlaw.....	Rockland, Me.....	Vinalhaven, Me.
52	Oys.	3	16	Daniel Jester.....	Cape Charles, Va.....	Chincoteague, Va.
53	Cbl.	4	75	New York Telephone Co.....	New York, N. Y.....	360 Bridge Street (B.).
54	Pas.	2	100	E. W. Bartell.....	Los Angeles, Calif.....	San Pedro, Calif.
55	Oys.	3	20	Catherine Wilsey.....	New York, N. Y.....	1856 East Thirty-sixth Street
56	Fsh.	3	40	J. & J. W. Elsworth Co. (N. J.).....	do.....	(B.)
57	Tow.	2	45	M. T. Ball.....	Port Arthur, Tex.....	96 Fulton Market.
58	Tow.	4	100	Beloher Asphalt Paving Co. (Fla.).....	Miami, Fla.....	1217 North Bayshore Drive.
59	Fsh.	1	12	O. Henry Beck.....	Seattle, Wash.....	Bremerton, Wash.
60	Tow.	4	150	Ahukini Terminal & Railway Co. (Hawaii).....	Honolulu, Hawaii.....	Kauai, Hawaii.
61	Frt.	2	20	R. E. Brown.....	Norfolk, Va.....	
62	Fsh.	2	24	John Schwan.....	New York, N. Y.....	Rockaway Beach, N. Y.
63	Wat.	1	50	D. A. Winslow.....	Norfolk, Va.....	New Commercial Docks.
64	Fsh.	3	b. 15	Frank Ross.....	Milwaukee, Wis.....	Little Suamico, Wis.
65	Tow.	1	32	Henry H. Mann.....	Evansville, Ind.....	814 South Second Street.
66	Frt.	2	16	R. V. Pierce.....	Buffalo, N. Y.....	
67	Frt.	2	20	Lena M. Smith.....	Eastport, Me.....	Cutler, Me.
68	Pas.	1	14	Arthur W. Jones.....	Vineyard Haven, Mass.....	Nantucket, Mass.
69	Frt.	2	15	Joseph D. Brandow.....	Baltimore, Md.....	Claiborne, Md.
70	Fsh.	3	25	Joseph Parro.....	New York, N. Y.....	8 Hicks Street (B.).
71	Frt.	2	30	Seacoast Canning Co. (Me.).....	Eastport, Me.....	Sea Street.

* Formerly ga. s. Nora.

Motor Vessels

Line No.	Official No.	Signal letters	Rig	Name of vessel	Tonnage		Register dimensions			When built	Where built
					Gross	Net	Length	Breadth	Depth		
					Feet			Feet			
1	201244		Ga. s.	Lillian	9	6	43.3	9.7	2.6	1904	Tacoma, Wash.
2	204537		Ga. s.	Lillian	14	10	43.5	14.2	4.0	1907	Frederica, Del.
3	206500		Ga. s.	Lillian	7	7	34.8	9.5	2.6	1909	Atlantic, N. C.
4	206930		Ga. s.	Lillian	12	12	32.6	9.2	4.0	1906	Manitowoc, Wis.
5	208264		Ga. s.	Lillian	12	6	34.1	13.1	6.0	1910	Friendship, Me.
6	213258		Ga. w.	Lillian	29	29	63.0	22.7	3.4	1915	Waverly, Mo.
7	224705		Ga. s.	Lillian	9	6	39.0	10.0	4.4		Unknown
8	225855		Ga. s.	Lillian	10	6	35.4	10.2	2.9	1926	Atlantic, N. C.
9	206362		Ga. s.	Lillian B.	15	7	50.0	12.0	4.0	1909	Montegut, La.
10	219490		Ga. s.	Lillian B.	7	5	36.5	10.4	2.4	1919	Barataria, La.
11	220540		Ga. s.	Lillian B.	14	12	41.2	12.4	4.0	1920	Naubinway, Mich.
12	225493		Ga. s.	Lillian B.	14	9	39.0	12.4	5.7	1926	Wareham, Mass.
13	212097		Ga. s.	Lillian C.	12	8	43.2	11.8	4.5	1914	Oakland, Calif.
14	226288		Ga. s.	Lillian C.	11	7	34.6	11.3	5.3	1925	Noank, Conn.
15	204500		Ga. s.	Lillian D.	52	35	60.2	18.6	6.6	1907	Brunswick, Ga.
16	216958		Ga. s.	Lillian H.	9	8	27.0	9.0	3.8	1916	Green Bay, Wis.
17	224771		Ol. s.	Lillian J.	36	24	54.3	15.0	6.5	1925	Seattle, Wash.
18	205391		Ga. s.	Lillian K.	10	9	43.9	8.1	4.7	1908	St. Louis, Mo.
19	217104		Ga. s.	Lillian L.	15	10	47.2	12.5	4.3	1918	Oakland, Calif.
20	224692		Ga. s.	Lillian M.	10	6	37.2	9.0	4.4	1923	Crittenden, Va.
21	213677		Ga. s.	Lillian O.	8	8	28.6	9.1	3.2	1914	Green Bay, Wis.
22	141449		Ga. s.	Lillian Annie	12	12	56.2	12.6	3.0	1894	West Palm Beach, Fla.
23	96488		Ga. s.	Lillian Dorn	44	44	54.8	17.8	7.4	1900	New Rochelle, N. Y.
24	223343		Ga. s.	Lillian Ruth	46	25	63.6	17.6	5.9	1923	Crisfield, Md.
25	140796		Ga. s.	Lillian White	10	5	51.9	13.7	3.3	1885	Somerset Co., Md.
26	141821		Ga. s.	Lillian C. Cooper	22	16	64.0	18.0	4.5	1902	Ortolo, Md.
27	202083		Ga. s.	Lillian D. Foss	27	24	57.3	12.3	4.6	1905	Tacoma, Wash.
28	218434		Ga. s.	Lillico No. 20	32	8	60.3	18.2	5.4	1918	San Francisco, Calif.
29	141801		Ga. s.	Lillie	11	9	37.6	13.0	3.7	1902	Somers Point, N. J.
30	206771		Ga. s.	Lillie	7	7	29.5	9.7	3.5	1900	Eldora, N. J.
31	208541		Ga. s.	Lillie	9	8	29.2	8.3	3.5	1906	Manitowoc, Wis.
32	209097		Ol. s.	Lillie	10	8	37.0	10.3	4.0	1911	Paulsboro, N. J.
33	221710		Ga. s.	Lillie E.	10	9	29.8	8.7	4.9	1921	Beaumont, Tex.
34	201546		Ga. s.	Lillie L.	25	6	54.6	19.8	3.3	1904	Biloxi, Miss.
35	208903		Ga. s.	Lillie R.	15	14	36.0	9.5	4.0	1905	Gros Cape, Mich.
36	141616		Ga. s.	Lillie W.	12	7	41.8	14.2	3.2	1899	Biloxi, Miss.
37	208270		Ga. s.	Lillie and Janie	10	7	39.4	13.5	3.2	1904	West River, Md.
38	140828		Ga. s.	Lillie Dean	7	6	30.0	13.3	3.8	1886	Patchogue, N. Y.
39	140475		Ga. s.	Lillie B. Dayton	9	8	38.4	12.5	3.0	1881	do
40	140966		Ga. s.	Lillie D. Smith	14	9	56.6	15.3	3.8	1888	Somerset Co., Md.
41	15799		Ga. s.	Lilietta	5	5	29.0	11.8	2.9	1869	Blue Point, N. Y.
42	201128		Ga. s.	Lilly	8	5	33.0	10.3	3.8	1904	Seattle, Wash.
43	218536		Ga. s.	Lilly	10	8	37.6	10.5	3.2	1919	Hoquiam, Wash.
44	221163		Ga. s.	Lilly	18	12	40.1	12.0	5.4	1921	Richmond Beach, Wash.
45	221632		Ol. s.	Lilly	10	8	33.6	9.4	4.7	1920	Seattle, Wash.
46	210428		Ga. s.	Lily	7	5	33.0	9.5	3.3	1912	Ketchikan, Alaska
47	220082		Ga. w.	Lily	58	20	65.2	15.6	3.8	1917	Jonesville, La.
48	221307		Ga. s.	Lily	39	26	60.8	19.4	5.7	1921	Paulsboro, N. J.
49	221948		Ga. s.	Lily M.	10	8	38.8	9.3	4.2		Unknown
50	213776		Ga. s.	Lily N.	6	5	25.6	7.8	2.7	1915	Green Bay, Wis.
51	141360		Ga. s.	Lily and Maud	9	8	32.2	10.5	4.8	1894	Ballard, Wash.
52	206773		Ga. s.	Lily May	13	12	36.6	14.2	5.4	1908	Brooklyn, N. Y.
53	221583		Ga. s.	Limit	10	7	34.3	10.2	4.0	1912	Bellingham, Wash.
54	205577		Ga. s.	Lina Sprague	6	5	27.3	12.3	2.9	1905	Manahawkin, N. J.
55	202010		Ga. s.	Lincoln	7	6	27.8	12.6	4.0	1905	Osterville, Mass.
56	209901		Ga. s.	Lincoln	61	41	69.5	16.7	7.6	1912	Port Blakely, Wash.
57	210835		Ga. s.	Lincoln	34	23	55.0	15.6	7.1	1912	Seattle, Wash.
58	211101		Ga. s.	Lincoln	14	9	33.8	11.5	4.2	1913	do
59	215538		Ol. s.	Lincoln	34	16	59.2	16.7	6.1	1917	Sausalito, Calif.
60	221789		Ol. s.	Lincoln	79	54	104.3	14.9	8.3	1917	Jacksonville, Fla.
61	221482		Ol. s.	Lincoln	16	13	41.4	12.0	5.6	1925	Seattle, Wash.
62	213805		Ga. s.	Lincoln Rock	9	8	45.0	10.5	2.8	1915	Lake Bay, Alaska
63	140591		Ga. s.	Linda M. Sockwell	43	26	63.4	21.3	6.1	1882	Baltimore, Md.
64	214281		Ga. s.	Lindora	11	9	39.2	8.6	3.6	1916	Hoquiam, Wash.
65	223620		Ga. s.	Lindsey	19	17	44.0	15.6	3.8	1922	Carrabelle, Fla.
66	206674		Ga. s.	Linnea (composite)	51	30	59.0	19.3	6.6	1908	San Francisco, Calif.
67	141726		Ga. s.	Linnie Belle	6	6	27.7	10.9	5.3	1901	Friendship, Me.
68	221512		Ga. s.	Linseed King	10	7	42.5	10.0	4.0	1923	Edgewater, N. J.
69	202123		Ga. s.	Linta	49	33	91.4	17.5	8.7	1905	New York, N. Y.
70	161634		Ol. s.	Linus	28	14	50.0	12.0	4.8	1890	Point Washington, Fla.
71	221413	MCWH	Ol. s.	Lion	7,120	4,351	431.0	59.2	33.4	1921	Baltimore, Md.
72	209538		Ga. s.	Lion	10	7	48.0	11.5	3.0	1911	Morgan City, La.
73	214731		Ga. s.	Lion	40	31	55.9	15.3	7.1	1917	Tacoma, Wash.
74	224394		Ol. s.	Lion	218	56	95.9	25.0	13.8	1924	Groton, Conn.

¹ Formerly ga. s. Union.

² Formerly ga. s. Lillian L.

³ Formerly ⁴ ga. s. Najelde.

⁵ U. S. Navy ga. s. Najelda.

Line No.	Service	Crew	Horse-power	Name of owner	Home port	Address of owner
1	Mso.	1	20	Forrest J. Fryer	Juneau, Alaska	Petersburg, Alaska.
2	Frt.	2	35	James R. Mott	Wilmington, Del.	Woodland Beach, Del.
3	Mso.	1	12	Dennis Mason	Beaufort, N. C.	Atlantic, N. C.
4	Fsh.	3	8	Hans Christian Georg Hansen	Marquette, Mich.	St. Ignace, Mich.
5	Fsh.	4	42	John J. Norris	Gloucester, Mass.	31½ Rogers Street.
6	Fer.	2	45	Charles Kram	St. Louis, Mo.	1307 Biddle Street.
7	Frt.	1	42	Geslne Thorsen	New York, N. Y.	34 Bay Ridge Avenue (B.).
8	Pas.	2	24	Elmer Nelson	Beaufort, N. C.	Morehead City, N. C.
9	Fsh.	2	50	Anticich Paoking Co. (Miss.)	Gulfport, Miss.	Bloxi, Miss.
10	Frt.	3	16	Thalien Boudreaux	New Orleans, La.	Grand Isle, La.
11	Frt.	2	30	Charles Bird	Grand Haven, Mich.	Cheboygan, Mich.
12	Fsh.	1	35	Richard F. Bannister	Newport, R. I.	Point Judith, R. I.
13	Fsh.	3	40	Kodiak Fisheries Co. (Wash.)	Seward, Alaska	Kodiak, Alaska.
14	Pas.	1	40	H. T. Conklin	New York, N. Y.	Amagansett, N. Y.
15	Pas.	3	105	J. C. Hoffman	New Orleans, La.	210 Gravier Street.
16	Fsh.	3	15	Joseph Hermes	Milwaukee, Wis.	Green Bay, Wis.
17	Tow.	9	45	L. J. Hull	Seattle, Wash.	2011 Fifth Avenue, N.
18	Pas.	1	40	J. W. Kenyon	St. Louis, Mo.	6126 North Broadway.
19	Pas.	1	50	Hermosa Amusement Corporation (Calif.)	San Francisco, Calif.	Mills Building.
20	Pas.	1	24	Lillian B. Mackenzie	Norfolk, Va.	411 Tazewell Apartments.
21	Fsh.	3	10	Leigh Beaucook	Milwaukee, Wis.	Pensaukee, Wis.
22	Tow.	2	16	J. E. Bowen	Wilmington, N. C.	
23	Wrk.	3	60	Frank P. Blair	Chicago, Ill.	19 E. Congress Street.
24	Frt.	2	60	C. F. Unruh	Reedville, Va.	Kinsale, Va.
25	Frt.	4	15	Raymond Warner	Baltimore, Md.	Queenstown, Md.
26	Frt.	2	20	W. F. Horner	Cape Charles, Va.	Townsend, Va.
27	Tow.	1	60	Foss Co. (Wash.)	Seattle, Wash.	Boleom Dock.
28	Tow.	3	110	Lilleo Launch & Tugboat Co. (Wash.)	do	Pier 3.
29	Pas.	2	18	Edgar W. Downs	Philadelphia, Pa.	Bridgeton, N. J.
30	Pas.	1	10	George P. Brittingham	do	Bowers Beach, Del.
31	Fsh.	3	12	Charles Burgeson	Milwaukee, Wis.	Marinet, Wis.
32	Tow.	1	60	American Dredging Co. (Penn.)	Philadelphia, Pa.	308 Chestnut Street.
33	Mso.	1	50	Sabine Towing Co. (Tex.)	Port Arthur, Tex.	
34	Oys.	7	30	Dunbar-Dukate Co. (La.)	New Orleans, La.	710 Poydras Street.
35	Pas.	1	20	Fred C. Roberts	Grand Haven, Mich.	Cheboygan, Mich.
36	Fsh.	2	18	Wentzell Brothers	Gulfport, Miss.	Bloxi, Miss.
37	Frt.	1	20	Atlantic Co. (Md.)	Baltimore, Md.	Foot Broadway.
38	Mso.	2	18	Herman Van Peperling	New York, N. Y.	West Sayville, N. Y.
39	Frt.	2	25	Andrew Radel Oyster Co. (Conn.)	Bridgeport, Conn.	South Norwalk, Conn.
40	Oys.	2	12	W. C. Brown	Newport News, Va.	Perrin, Va.
41	Frt.	1	8	Orvis H. Luce	New York, N. Y.	Riverhead, N. Y.
42	Tow.	2	30	Eugene F. Dunlap	Seattle, Wash.	La Conner, Wash.
43	Fsh.	2	25	Charles F. Wilson	do	128 Melrose Avenue, North.
44	Fsh.	8	20	H. Hauan	do	Richmond Beach, Wash.
45	Fsh.	1	15	E. P. Starneman	Seattle, Wash.	Bremerton, Wash.
46	Fsh.	1	12	Billy Johnson	Ketchikan, Alaska	Saxman, Alaska.
47	Tow.	4	60	L. E. Green	Baton Rouge, La.	Jonesville, La.
48	Frt.	3	75	David E. Sigars	Philadelphia, Pa.	Paulsboro, N. J.
49	Mso.	1	40	Arthur Miller	New York, N. Y.	1539 Third Avenue.
50	Fsh.	2	b10	Charles Wood	Milwaukee, Wis.	Green Bay, Wis.
51	Fsh.	1	18	Thadel Louis	Ketchikan, Alaska	
52	Frt.	1	40	Charles A. Patterson	Rockland, Me.	57 Maverick Street.
53	Frt.	1	9	J. L. Leadbetter	Seattle, Wash.	Urban, Wash.
54	Pas.	1	10	Joel Sprague	Philadelphia, Pa.	Beach Haven, N. J.
55	Fsh.	2	21	Theodore Ellason	New York, N. Y.	93 Bartlett Place (B.).
56	Fsh.	3	80	Alaska Consolidated Canneries (Del.)	Ketchikan, Alaska	
57	Fsh.	4	55	Martin Fotland	Seattle, Wash.	804 Virginia Street.
58	Fsh.	2	12	Robert Ridley	Ketchikan, Alaska	
59	Fsh.	2	85	F. E. Booth Co. (Calif.)	San Francisco, Calif.	110 Market Street.
60	Fsh.	15	100	Benjamin Pine	Gloucester, Mass.	37 Rogers Street.
61	Fsh.	4	25	Ferdinand Sandness	Portland, Oreg.	1127 East Fifteenth Street N.
62	Fsh.	2	20	George White	Wrangell, Alaska	
63	Oys.	6	36	Herbert R. Sockwell	Philadelphia, Pa.	Maurice River, N. J.
64	Frt.	2	40	J. E. Sinclair	Tacoma, Wash.	319 North J Street.
65	Frt.	2	10	L. D. Goodson	Apalachicola, Fla.	Carrabelle, Fla.
66	Frt.	1	40	George J. Kardassakis	San Francisco, Calif.	321 Douglas Street.
67	Frt.	2	7	Geo. Moan	Machias, Me.	Lubec, Me.
68	Pas.	1	40	Spencer Kellogg & Sons (N. Y.)	New York, N. Y.	100 East Forty-second Street.
69	Frt.	5	140	Wolverine Motor Works (Mich.)	Bridgeport, Conn.	
70	Tow.	2	75	L. M. Wilson	Mobil, Ala.	330 Meaher Building.
71	Tnk.	38	b 2, 800	Standard Transportation Co. (Del.)	New York, N. Y.	26 Broadway.
72	Fsh.	2	20	Matis Vidos	New Orleans, La.	Morgan City, La.
73	Fsh.	3	50	Jakov Repanick	Seattle, Wash.	Bellingham, Wash.
74	Tow.	9	600	Cornell Steamboat Co. (N. Y.)	Albany, N. Y.	Kingston, N. Y.

¹ Formerly ga. s. Allamakee II.
² Formerly sloop Hussar II.
³ Formerly ga. s. Berlin.

⁴ Formerly U. S. N. ga. s. S. C. 206.
⁵ Formerly schooner Laurence F. Corbitt.
⁶ Formerly st. p. V. H. Wright.

Line No.	Official No.	Signal letters	Rlg	Name of vessel	Tonnage		Register dimensions			When built	Where built
					Gross	Net	Length	Breadth	Depth		
1	210696		Ga. w.	Lion Power	14	12	68.4	13.6	2.0	1912	Antiquity, Ohio
2	226180		Ol. s.	Lisboa	64	34	67.0	18.8	7.2	1926	San Diego, Calif.
3	202314		Ga. s.	Lister	13	12	35.0	13.3	4.8	1905	Bridgeport, Conn.
4	214036		Ga. s.	Listor	7	6	30.2	9.0	4.0	1916	Tacoma, Wash.
5	209711		Ga. s.	Listo	31	21	63.5	13.0	7.0	1912	Los Angeles, Calif.
6	215065		Ga. s.	Little Bill	7	6	24.6	8.8	3.1	1912	Naubinway, Mich.
7	206104		Ga. s.	Little Billee	6	6	30.3	11.9	3.6	1909	Atlantic City, N. J.
8	217310		Ga. s.	Little Billy	13	11	37.4	10.5	5.6	1911	New York, N. Y.
9	140191		Ga. s.	Little Blanche	7	6	43.0	11.6	3.6	1881	York Co., Va.
10	211730		Ga. s.	Little Bob	11	11	32.6	9.2	4.0	1908	Sturgeon Bay, Wis.
11	141235		Ga. s.	Little Brother	6	6	36.0	11.6	3.7	1892	Terrebonne, La.
12	212530		Ga. s.	Little Charley	41	28	54.6	18.6	6.0	1914	Baltimore, Md.
13	223685		Ga. w.	Little Dandy	13	13	44.0	16.0	2.5	1921	Nemaha, Nebr.
14	210988		Ga. s.	Little David	18	12	56.7	15.0	4.8	1918	Seattle, Wash.
15	207728		Ga. s.	Little Elsie	26	11	53.5	16.7	7.0	1910	East Boothbay, Me.
16	141620		Ga. s.	Little Esther	12	6	38.0	13.0	4.0	1898	Ophelia, Va.
17	140244		Ga. s.	Little Fannie	28	19	54.4	15.0	5.9	1877	Bristol, Mo.
18	141635		Ga. s.	Little Foster	7	7	29.2	10.9	5.8	1900	Friendship, Me.
19	140284		Ga. s.	Little Fred	14	13	43.0	14.0	4.0	1878	Bath, Mo.
20	215564		Ga. s.	Little Fred	7	5	27.1	12.2	4.1		New Bedford, Mass.
21	213777		Ga. s.	Little Georgia	5	5	26.4	6.8	2.6	1913	Jackson Harbor, Wis.
22	214208		Ga. w.	Little Giant No. 2	7	5	45.3	10.0	2.3	1915	Charleston, W. Va.
23	209059		Ga. s.	Little Glory	40	27	61.5	16.0	6.1	1912	Seattle, Wash.
24	226520		Ol. s.	Little Heron	17	11	47.5	11.7	4.0	1924	Norfolk, Va.
25	215472		Ol. s.	Little Jack	64	40	67.9	16.7	6.7	1917	Tacoma, Wash.
26	201465		Ga. s.	Little Jennie	19	18	46.4	14.2	4.8	1904	Gloucester, Mass.
27	222067	MDNP	Ol. s.	Little Joe	250	75	134.3	21.7	10.9	1922	Weems, Va.
28	222744		Ga. s.	Little Joe	7	7	46.8	9.5	2.4	1923	Memphis, Tenn.
29	223803		Ga. s.	Little Joe	6	6	31.3	9.0	3.0	1924	Erie, Pa.
30	224736		Ol. s.	Little Joe	37	14	62.4	16.2	7.5	1925	Rockport, Mass.
31	212934		Ga. w.	Little Jumbo	18	18	58.2	14.0	3.4	1915	Kansas City, Mo.
32	141822		Ga. s.	Little Lady	13	9	61.6	8.8	4.3	1902	Detroit, Mich.
33	25944		Ga. s.	Little Lucy	11	10	35.3	13.0	5.5	1877	Lubec, Me.
34	141628		Ga. s.	Little Nell	12	9	40.0	15.0	3.1	1899	Morgan City, La.
35	216721		Ga. s.	Little Perina	40	24	60.7	15.3	7.1	1920	Los Angeles, Calif.
36	202076		Ga. s.	Little Rhody	7	5	42.3	9.6	4.7	1902	South Boston, Mass.
37	215891		Ga. s.	Little Rock	13	8	42.6	12.0	3.1	1917	Cut Off, La.
38	211315		Ga. s.	Little Rosie	6	5	29.6	8.8	3.5	1913	Saxman, Alaska
39	211052		Ga. s.	Little Ruth	24	12	52.6	14.3	6.0	1913	Rockport, Mass.
40	141281		Ga. s.	Little Sister	12	9	42.3	11.2	2.3	1893	Smyrna, N. C.
41	221295		Ga. s.	Little Teal	9	8	38.1	9.6	2.4	1921	St. Louis, Mo.
42	209779		Ga. s.	Little Tom	36	24	58.0	14.5	6.2	1912	Seattle, Wash.
43	208350		Ga. s.	Lituya	44	30	58.0	16.0	7.8	1911	do
44	221247		Ga. s.	Lituya	9	6	34.3	9.0	3.8	1921	Tacoma, Wash.
45	222676		Ga. s.	Lituya	8	5	30.0	10.0	4.2	1922	Sitka, Alaska
46	220301		Ga. s.	Live Fish	11	7	40.2	11.1	4.2	1920	Leonardo, N. J.
47	213297		Ga. w.	Livona Transfer	13	13	46.0	16.0	2.7	1914	Fort Rice, N. Dak.
48	86367		Ga. s.	Lizzie	17	11	43.8	15.2	5.7	1896	Kennebunkport, Me.
49	140356		Ga. s.	Lizzie	14	13	38.8	15.0	5.7	1879	Oyster Bay, N. Y.
50	200881		Ga. s.	Lizzie	13	9	45.0	13.3	4.0	1904	Warren, R. I.
51	140548		Ga. s.	Lizzie H	34	24	63.0	18.8	4.7	1882	Tottenville, N. Y.
52	141054		Ga. s.	Lizzie K	6	6	27.0	13.3	4.0	1890	Noank, Conn.
53	213230		Ga. s.	Lizzie M	10	5	33.8	11.3	5.5	1915	Thomaston, Me.
54	140711		Ga. s.	Lizzie Bell	44	35	56.0	20.3	5.6	1884	New Gretna, N. J.
55	15859		Ga. s.	Lizzie Burt	28	16	55.0	18.0	4.5	1872	Dividing Creek, N. J.
56	141609		Ga. s.	Lizzie Emma	10	10	33.0	12.4	6.0	1899	Friendship, Me.
57	140172		Ga. s.	Lizzie May	15	14	43.2	14.2	5.3	1875	Portland, Me.
58	141788		Ga. s.	Lizzie Pottigrove	12	5	35.3	13.6	4.7	1902	Boothbay, Me.
59	140687		Ga. s.	Lizzie D. Bell	16	13	38.3	16.0	4.3	1883	City Island, N. Y.
60	220915	MCFN	Ol. s.	LIZZIE D. SHAW	125	62	90.9	20.0	9.0	1920	Tampa, Fla.
61	140767		Ga. s.	Lizzie J. Robbins	18	12	45.0	16.4	4.1	1885	Mauricetown, N. J.
62	214989		Ga. s.	Lloyd	5	5	28.0	9.0	3.4	1914	Marinette, Wis.
63	217832		Ga. s.	Lloyd C	50	34	60.1	15.6	7.4	1910	Tacoma, Wash.
64	224343		Ga. s.	Lloyd T	22	20	56.4	16.2	3.4	1924	Bettle, N. C.
65	218712		Ga. s.	Lloyd, Jr.	51	42	60.5	20.4	5.6	1910	Newland, Va.
66	141562		Ga. s.	Lloyd Cox	6	6	37.8	13.2	2.6	1898	Upper Fairmount, Md.
67	223198		Ga. s.	Loaugen	15	10	49.8	13.0	4.2	1914	Norfolk, Va.
68	207048		Ga. s.	Lobo	32	28	53.3	15.4	6.4	1909	Fort Lee, N. J.
69	204175		Ga. s.	Lochinvar	57	34	72.1	20.4	9.0	1907	Harpwell, Me.
70	217047		Ga. s.	Locust Point	15	10	51.6	12.0	4.3	1918	Baltimore, Md.
71	217999		Ga. s.	Loerella	12	10	38.8	12.2	2.9	1906	Hopkins, Va.
72	214471		Ga. s.	Logan II	24	19	50.5	16.0	3.3	1916	North East, Md.
73	215381		Ga. s.	Lols	28	24	52.6	14.2	5.7	1917	Seattle, Wash.
74	224672		Ol. s.	Lols	14	9	42.6	13.0	4.1	1925	Arlington, Fla.

¹ Formerly ga. w. Chase.

² Formerly ga. s. Texaco 81.

³ Formerly ga. w. Grace G.

⁴ Formerly ga. s. Winnie Small.

⁵ Formerly ga. s. Olympic.

⁶ Formerly ga. s. Glenesk.

Motor Vessels

389

Line No.	Service	Crew	Horse-power	Name of owner	Home port	Address of owner
1	Tow.	2	12	Fred Kaiser	Cincinnati, Ohio	Athalia, Ohio
2	Fsh.	7	126	W. V. Ambrose	San Diego, Calif.	241 1/2 Belt Street.
3	Fsh.	1	18	Harry E. Osborn	Bridgeport, Conn.	South Norwalk, Conn.
4	Fsh.	2	12	A. L. O'Neill	Tacoma, Wash.	Shelton, Wash.
5	Frt.	1	160	Wilmington Transportation Co. (Calif.)	Los Angeles, Calif.	Wilmington, Calif.
6	Fsh.	2	40	James Peterson	Milwaukee, Wis.	Ellison Bay, Wis.
7	Frt.	1	12	Philadelphia Electric Co. (Pa.)	Philadelphia, Pa.	1000 Chestnut Street.
8	Msc.	1	48	New York Trap Rock Corporation (N. Y.)	New York, N. Y.	250 Park Avenue.
9	Oys.	1	7	George Cooper	Cape Charles, Va.	Tanger, Va.
10	Fsh.	3	12	Martin B. Mathson	Milwaukee, Wis.	Marinette, Wis.
11	Fsh.	1	54	Robt. J. Younger	New Orleans, La.	Houma, La.
12	Frt.	3	60	Alfred W. Dill	Baltimore, Md.	Worton, Md.
13	Fer.	2	20	Seymour Noah	Kansas City, Mo.	Langdon, Mo.
14	Tow.	2	90	Crown Willamette Paper Co. (Del.)	Portland, Oreg.	Pittcock Building.
15	Fsh.	7	36	C. J. Bryan	Pensacola, Fla.	Panama City, Fla.
16	Fsh.	1	15	L. M. Lewis	Reedville, Va.	Ophella, Va.
17	Frt.	1	50	J. J. McLaughlin Machine Co. (Mass.)	Gloucester, Mass.	31 Wharf Street.
18	Fsh.	4	8	Alex. J. Ohlsholm	do.	35 Wharf Street.
19	Frt.	5	24	Lester Coggehall	Newport, R. I.	4 Swan Avenue.
20	Msc.	1	20	Manuel P. Moniz	Fall River, Mass.	1168 Dwally Street.
21	Fsh.	2	5	Andrew Irr	Milwaukee, Wis.	Detroit Harbor, Wis.
22	Tow.	1	12	Dixie Garage & Repair Corporation (W. Va.)	Pittsburgh, Pa.	Cabincreek, W. Va.
23	Fsh.	4	80	Booth Fisheries Co. (Del.)	Seattle, Wash.	Marion Building.
24	Tow.	3	60	Merritt-Chapman & Scott Corporation (Del.)	New York, N. Y.	17 Battery Place.
25	Fsh.	3	90	Annette Island Packing Co. (Wash.)	Seattle, Wash.	Blaine, Wash.
26	Fsh.	2	16	Stanley Stevens	New York, N. Y.	Bellmore, N. Y.
27	Fsh.	30	300	Bellows & Squires Co. (Va.)	Reedville, Va.	Ocran, Va.
28	Pas.	1	28	Joe Sailors	Memphis, Tenn.	300 West Illinois Street.
29	Frt.	1	40	Frank E. Butler	Erie, Pa.	234 Browns Avenue.
30	Fsh.	6	60	Lorenzo Marino	Boston, Mass.	Somerville, Mass.
31	Tow.	2	35	List & Weatherly Construction Co. (Mo.)	Kansas City, Mo.	416 Railway Exchange.
32	Pas.	1	600	Leona G. Frary	Pensacola, Fla.	Valparaiso, Fla.
33	Frt.	1	8	Seth C. Chute	Eastport, Me.	South Street.
34	Fsh.	2	12	Louisiana Oyster and Fish Co. (La.)	New Orleans, La.	Berwick, La.
35	Fsh.	7	60	Andrija Petrich	Los Angeles, Calif.	San Pedro, Calif.
36	Fsh.	2	40	John Mello	New Bedford, Mass.	214 Bellevue Street.
37	Frt.	2	25	Luding Doucet	New Orleans, La.	Cut Off, La.
38	Fsh.	1	12	Joe Johnson	Ketchikan, Alaska	
39	Fsh.	7	24	United Fisheries Co. (Mass.)	Gloucester, Mass.	286 Main Street.
40	Frt.	1	12	A. A. Paul	Beaufort, N. C.	
41	Pas.	1	20	Harry V. Bunce	St. Louis, Mo.	Foot Market Street.
42	Fsh.	6	75	Deep Sea Salmon Co. (Wash.)	Juneau, Alaska	Port Althorp, Alaska.
43	Fsh.	11	65	Sunde & d'Eyers (Wash.)	Seattle, Wash.	Colman Dock.
44	Fsh.	1	40	J. F. Thornton	Tacoma, Wash.	Box 1373.
45	Fsh.	1	30	John Thompson	Sitka, Alaska	
46	Fsh.	10	28	Shore Beach Corporation (N. Y.)	New York, N. Y.	Islip, N. Y.
47	Fer.	1	15	Fred D. Bantleon	Pembina, N. Dak.	Flasher, N. Dak.
48	Fsh.	2	16	Francis G. Taber	New Bedford, Mass.	5 Weaver Street.
49	Oys.	2	15	J. Whitney Scudder	New York, N. Y.	Huntington, N. Y.
50	Frt.	2	37	William H. Swan & Sons (Mass.)	Fall River, Mass.	Baylies Avenue.
51	Oys.	2	50	Long Island Oyster Farms (N. Y.)	New York, N. Y.	Northport, N. Y.
52	Fsh.	6	20	Fred Hansen	do.	Jersey City, N. J.
53	Pas.	2	20	William W. Hall	Salem, Mass.	75 Proctor Street.
54	Frt.	2	52	Rotary Navigation & Transportation Co. (N. Y.)	New York, N. Y.	Piermont, N. Y.
55	Oys.	2	30	Walter Donoho	Wilmington, Del.	Seaford, Del.
56	Frt.	6	15	Carl F. Hason	Pensacola, Fla.	
57	Fsh.	1	20	Aubrey Hazell	Perth Amboy, N. J.	South Amboy, N. J.
58	Msc.	2	10	Christine Martensen	Norfolk, Va.	
59	Oys.	1	38	Geo. M. Still (N. Y.)	New York, N. Y.	Foot Pike Street.
60	Tow.	2	113	Larnie B. Shaw	Philadelphia, Pa.	133 South Fourth Street.
61	Oys.	5	18	Haldeman-Tribbitt-Davidson Oyster Co.	Wilmington, Del.	Bowers, Del.
62	Fsh.	5	8	Frank F. Seidl	Milwaukee, Wis.	Menominee, Mich.
63	Fsh.	1	75	Sunny Point Packing Co. (Wash.)	Ketchikan, Alaska	
64	Fsh.	3	30	Taylor's Creek Fish Scrap & Oil Co. (N. C.)	Beaufort, N. C.	
65	Frt.	11	100	Howard L. Hager	Philadelphia, Pa.	Woodbury, N. J.
66	Oys.	3	6	Henry Watts	Reedville, Va.	Colonial Beach, Va.
67	Fsh.	2	70	J. F. Hemphill	Tacoma, Wash.	Gig Harbor, Wash.
68	Msc.	1	50	Conrad Mathiasen & Co. (Del.)	New York, N. Y.	11 Moore Street.
69	Fsh.	1	20	Frank W. Doughty	Portland, Me.	91 Vesper Street.
70	Tow.	9	80	Bethlehem Shipbuilding Corporation (Del.)	Baltimore, Md.	Stewart Building.
71	Frt.	3	15	Howard Barkley	Crisfield, Md.	Dames Quarter, Md.
72	Pas.	1	60	S. Clifton Allen	Philadelphia, Pa.	Bridgeport, N. J.
73	Fsh.	2	40	Altak Packing Co. (Wash.)	Seward, Alaska	Altak, Alaska.
74	Tow.	3	70	Tampa Sand & Shell Co. (Fla.)	Tampa, Fla.	Scott and Lozano Streets.

† Formerly ol. s. Lorraine D.
 * Formerly U. S. Navy ga. s. 1349.

° Formerly ga. s. Dad-of-Em All.

Line No.	Official No.	Signal letters	Rig	Name of vessel	Tonnage		Register dimensions			When built	Where built
					Gross	Net	Length	Breadth	Depth		
							Feet	Feet	Feet		
1	221540		Ga. s.	Lola M.	10	6	36.2	9.7	3.8	1921	Providence, R. I.
2	225499		Ol. s.	Lola S.	44	25	68.0	18.5	6.4	1926	San Diego, Calif.
3	214031		Ga. s.	Lola Handy	81	55	85.2	23.8	6.9	1916	Pocomoke City, Md.
4	02651		Ga. s.	Lola Pearl	33	31	61.0	14.4	7.8	1895	Chicago, Ill.
5	200777		Ol. s.	Lola H. Corkum	58	34	70.6	17.4	8.4	1912	Essex, Mass.
6	210421		Ga. s.	Lola M. Candage	44	35	59.0	19.6	6.8	1912	Bluehill, Me.
7	210422		Ga. s.	Lolterer III	14	14	45.6	9.3	4.0	1912	Alton, Ill.
8	208635		Ga. s.	Lola	18	15	30.0	12.9	6.0	1904	Providence, R. I.
9	211213		Ga. s.	Lola	6	6	30.0	7.7	3.2	1913	Detroit, Mich.
10	141089		Ga. s.	Lola L.	18	16	42.5	14.8	4.8	1890	Northport, N. Y.
11	204545		Ga. s.	Lola Mine	13	5	48.8	13.4	4.4	1907	Crab Neck, Va.
12	203527		Ga. s.	Lone Fisherman	48	32	50.4	17.4	6.8	1906	Tacoma, Wash.
13	202739		Ga. s.	Lone Star	7	6	30.4	12.4	2.7	1905	Miami, Fla.
14	206049		Ga. s.	Lone Star	9	6	42.0	7.8	6.2	1907	Beaumont, Tex.
15	202821		Ga. s.	Long Beach	13	12	49.4	13.8	3.0	1890	Moriches, N. Y.
16	218590		Ga. s.	Long Branch V	9	8	47.0	8.0	3.9	1908	Brewerton, N. Y.
17	208875		Ga. s.	Long Cove	8	7	34.0	12.4	3.0	1911	Patchogue, N. Y.
18	201216		Ga. s.	Long John	12	8	37.7	10.0	4.3	1903	Sandusky, Ohio
19	211272		Ga. s.	Longfellow	7	5	32.7	9.8	4.2	1911	Manitowoc, Wis.
20	141820		Ga. s.	Lonia Buren	9	8	46.4	15.6	3.1	1902	Klinckskeet, N. O.
21	211128		Ga. s.	Lonnie L.	8	5	30.5	9.8	4.3	1913	Seattle, Wash.
22	202842		Ga. s.	Lonesome Girl	10	8	32.7	14.2	3.3	1906	Holley, Fla.
23	202720		Ga. s.	Lon V. Stephens	12	12	41.6	14.9	4.6	1905	Port Republic, N. J.
24	215011		Ga. s.	Look Out	9	7	41.5	9.1	3.9	1916	Memphis, Tenn.
25	217992		Ga. s.	Loomis	15	10	45.8	13.6	4.0	1919	Kake, Alaska
26	205205		Ga. s.	Lorraine	12	8	40.4	11.1	3.8	1906	Bolivar, Tex.
27	215460		Ga. w.	Lorraine	11	9	46.6	10.4	2.7	1917	Clarington, Ohio
28	224701		Ol. s.	Lorraine	25	17	49.5	14.8	4.2	1925	Ohayboygan, Mich.
29	225032		Ol. s.	Lorraine	15	10	40.5	11.4	3.8	1925	Sturgeon Bay, Wis.
30	208049		Ga. s.	Lorelei	7	7	36.0	12.8	3.3	1900	Greenport, N. Y.
31	207877		Ga. s.	Lorena	11	5	37.3	10.6	4.5	1910	Sturgeon Bay, Wis.
32	141303		Ga. s.	Lorena B.	8	6	36.6	12.5	3.6	1893	South Norwalk, Conn.
33	141778		Ol. s.	Lorens	14	10	49.0	11.4	4.0	1902	Astoria, Oreg.
34	207417		Ga. s.	Lorna	26	18	56.0	12.2	6.8	1906	Sacramento, Calif.
35	140810		Ga. s.	Lorraine	5	5	30.0	10.7	2.6	1885	Grand Callou, La.
36	208801		Ga. s.	Lorraine	9	6	36.0	9.9	4.0	1911	Olympia, Wash.
37	222413		Ga. s.	Lorraine	9	8	33.2	14.4	2.6	1922	Bridgeport, Conn.
38	201041		Ga. s.	Lorraine M.	33	22	54.1	13.0	5.6	1904	Essington, Pa.
39	224455		Ol. w.	LORRAINE	32	32	64.6	20.0	3.6	1925	Grafton, Ill.
40	214444	LQJK	Ol. s.	LOS ALAMOS	3,202	2,002	292.3	47.2	28.1	1916	Baltimore, Md.
41	221288		Ol. s.	Los Angeles H. D. No. 7.	43	21	68.8	16.6	7.7	1921	Los Angeles, Calif.
42	141135		Ga. s.	Lotawana	22	15	42.3	13.4	7.2	1899	South Boston, Mass.
43	141862		Ga. s.	Lotta	8	6	35.5	11.8	4.3	1903	Niantic, Conn.
44	141622		Ga. s.	Lottie	8	6	38.6	12.3	3.5	1899	Oriole, Md.
45	208865		Ga. s.	Lottie	9	6	29.6	12.0	6.0	1911	Brookville, Me.
46	203839		Ga. s.	Lottie A.	11	9	40.8	10.0	3.0	1907	Portsmouth, Va.
47	140140		Ga. s.	Lottie B.	11	10	39.6	14.2	4.4	1876	Port Jefferson, N. Y.
48	141747		Ga. s.	Lottie B.	27	18	57.6	17.6	6.6	1901	Tottenville, N. Y.
49	141586		Ga. s.	Lottie N.	14	12	51.3	16.0	3.6	1899	Patchogue, N. Y.
50	222616		Ga. w.	Lottie S.	21	14	48.8	15.6	3.8	1922	Hazlet, Ind.
51	213613		Ga. s.	Lottie W.	9	7	34.8	11.5	3.8	1904	Mount Pleasant, S. C.
52	141399		Ga. s.	Lottie Bryant	10	9	31.1	12.2	5.5	1895	Friendship, Me.
53	141731		Ga. s.	Lottie Genever	6	6	27.7	10.9	5.3	1901	do.
54	141169		Ga. s.	Lottie May	10	9	51.0	14.3	3.6	1891	St. Peters, Md.
55	207797		Ga. s.	Lottie White	15	7	46.1	10.0	3.3	1910	Oriole, Md.
56	140738		Ga. s.	Lottie E. White	41	22	64.0	23.0	5.7	1884	Wiconico Co., Md.
57	140621		Ga. s.	Lottie L. Thomas	27	16	65.6	17.3	4.9	1883	Madison, Md.
58	203550		Ga. s.	Lotus	14	10	54.6	12.4	3.7	1906	Galveston, Tex.
59	220096		Ga. s.	Lotus	13	9	50.0	10.7	3.3	1904	Morris Heights, N. Y.
60	222614		Ga. w.	Lotus	13	13	63.8	11.4	2.1	1922	Frankfort, Ky.
61	212058		Ga. s.	Lotus Flower	10	8	36.1	11.0	2.5	1909	Atlantic City, N. J.
62	211214		Ga. s.	Lou	6	6	30.0	7.7	3.2	1913	Detroit, Mich.
63	207005		Ga. s.	Lou Dillon	12	10	31.4	11.4	3.0	1906	Great River, N. Y.
64	213405		Ga. s.	Louelle	11	10	41.4	14.1	3.0	1906	Champt, Md.
65	223593		Ga. s.	Louhelen	16	11	41.6	11.7	5.2	1924	Tacoma, Wash.
66	222883		Ol. s.	Louie	23	13	58.9	11.9	5.0	1923	Astoria, Oreg.
67	226479		Ol. s.	Louie Black	76	42	78.5	19.7	9.5	1927	Los Angeles, Calif.
68	205377		Ga. s.	Louis	15	7	41.0	14.7	4.9	1906	Sausalito, Calif.
69	209688		Ga. s.	Louis B.	7	5	35.2	9.7	3.2	1912	Westlake, La.
70	222155		Ol. s.	Louis F.	57	48	60.7	21.0	5.6	1922	Paulsboro, N. J.
71	219465		Ga. s.	Louis I.	11	7	40.5	10.0	4.5	1919	Crittenden, Va.
72	216458		Ga. s.	Louis M.	7	6	39.0	8.4	4.0	1908	Havana, Ill.
73	216347		Ga. s.	Louis Donald	14	10	43.0	12.5	4.0	1917	Sodus Point, N. Y.
74	141232		Ga. s.	Louis Felber	19	10	59.2	16.0	4.4	1892	Oriole, Md.
75	141764		Ol. s.	Louis Feuerstein	30	16	63.0	17.7	5.5	1901	Pocomoke City, Md.
76	225074		Ga. s.	Louis Grebb	8	6	40.6	9.3	3.8	1914	Baltimore, Md.
77	212533		Ga. s.	Louis Lee	15	8	42.0	12.6	5.1	1914	Crittenden, Va.

1 Formerly schooner John W. Bowdoin.

2 Formerly ga. s. Mistral.

3 Formerly ga. y. Eunomia.

4 Formerly ga. s. Bramell Point.

Line No.	Serv-ice	Crew	Horse-power	Name of owner	Home port	Address of owner
1	Pas.	1	20	Percy F. Remington	Providence, R. I.	Cranston, R. I.
2	Fsh.	5	120	Guy H. Silva	San Diego, Calif.	1003 West Brooks Street.
3	Frt.	3	100	Oscar Croswell	Crisfield, Md.	Princess Anne, Md.
4	Frt.	4	75	W. J. Lawrie	Milwaukee, Wis.	388 Buelah Avenue.
5	Fsh.	8	60	William J. Corkum	Boston, Mass.	Everett, Mass.
6	Frt.	2	30	William Underwood Co. (Me.)	Jones port, Me.	
7	Pas.	2	20	Thomas F. Martin	Mobile, Ala.	505 Charleston Street.
8	Oys.	2	20	Cape Ann Oyster Co.	Providence, R. I.	703 Wickenden Street.
9	Frt.	1	8	City of Sioux City (Iowa)	Sioux City, Iowa	
10	Oys.	3	25	Tallmadge Bros.	Bridgeport, Conn.	Norwalk, Conn.
11	Frt.	1	35	W. M. Huggett	Newport News, Va.	Messick, Va.
12	Pas.	3	110	Juneau Ferry & Nav. Co. (Alaska)	Juneau, Alaska	
13	Fsh.	2	10	I. L. Jones	Miami, Fla.	Box 605.
14	Mso.	1	21	Long Bell Lumber Co. (Mo.)	Port Arthur, Tex.	Beaumont, Tex.
15	Mso.	2	45	Percy Black	New York, N. Y.	Bayonne, N. J.
16	Pas.	1	30	Geo. N. Fisher	Rochester, N. Y.	Syracuse, N. Y.
17	Frt.	2	16	Wallace E. Bates	Bridgeport, Conn.	East Norwalk, Conn.
18	Fsh.	2	30	Bell and Bense Fish Co. (Ohio)	Sandusky, Ohio	Fort Clinton, Ohio.
19	Pas.	1	18	Arthur Olson	Chicago, Ill.	3745 Seminary Avenue.
20	Fsh.	1	4	W. S. Lankford	Reedville, Va.	Byrdton, Va.
21	Fsh.	1	8	Harold Hansen	Juneau, Alaska	Craig, Alaska.
22	Frt.	1	10	Noah Jordan	Pensacola, Fla.	Holley, Fla.
23	Pas.	1	10	John G. Kniley	Philadelphia, Pa.	Atlantic City, N. J.
24	Frt.	1	20	Anderson-Tully Co.	Memphis, Tenn.	North Second Street.
25	Fsh.	2	30	James Kousk	Wrangell, Alaska	Kake, Alaska.
26	Frt.	2	24	W. L. Thoipe	Houston, Tex.	100 Clifton Street.
27	Frt.	1	10	Vain L. Smittle	Pittsburgh, Pa.	New Martinsville, W. Va.
28	Fsh.	3	45	Fred S. Chapman	Grand Haven, Mich.	Cheboygan, Mich.
29	Fsh.	2	36	Otto Anderson	do.	Manistee, Mich.
30	Fsh.	1	21	Julius Oppenheimer	New York, N. Y.	185 Riverside Drive.
31	Frt.	1	40	J. O. Brown & Son	Rockland, Me.	North Haven, Me.
32	Oys.	1	12	Charles H. Smith	Bridgeport, Conn.	South Norwalk, Conn.
33	Tow.	2	45	Johnson Towboat Co. (Wash.)	Seattle, Wash.	Everett, Wash.
34	Tow.	1	110	Sacramento Transportation Co. (Calif.)	San Francisco, Calif.	1400 Front Street.
35	Fsh.	2	16	Lawrence Irmene	New Orleans, La.	Houma, La.
36	Pas.	2	40	John Gauffin	Petersburg, Alaska	
37	Oys.	2	20	Elmer A. Bassett	Bridgeport, Conn.	978 North Avenue.
38	Tow.	2	60	Armour Fertilizer Works	Wilmington, N. C.	Murchison Bank Building.
39	Pas.	1	35	Carl J. Steiner	St. Louis, Mo.	Alton, Ill.
40	Tnk.	30	1,650	Standard Transportation Co. (Del.)	New York, N. Y.	26 Broadway.
41	Frt.	4	200	City of Los Angeles (Calif.)	Los Angeles, Calif.	33 City Hall.
42	Fsh.	2	60	Karel Pevendra	New York, N. Y.	1336 First Avenue.
43	Frt.	2	24	J. Everett Clark	Newport, R. I.	10 Mann Avenue.
44	Frt.	1	10	Charley West	Newport News, Va.	Glass, Va.
45	Frt.	2	7	DeForest H. Gray	Belfast, Me.	Brooksville, Me.
46	Frt.	2	28	John Dorn	Baltimore, Md.	Hampton, Va.
47	Fsh.	6	75	John Olsen	Perth Amboy, N. J.	Seabright, N. J.
48	Tnk.	1	100	Newport Oil Corporation (R. I.)	Newport, R. I.	89 Long Wharf.
49	Frt.	2	32	R. L. Fernandez	New York, N. Y.	109 Walcott Street.
50	Tow.	2	40	Charles A. Steele	Evansville, Ind.	Princeton, Ind.
51	Pas.	2	20	I. Simonsen	Tampa, Fla.	104 W. Euclid Avenue.
52	Fsh.	1	6	George A. Cleaves	Portland, Me.	221 High Street.
53	Frt.	2	35	Manuing Distelman	Salem, Mass.	Newburyport, Mass.
54	Frt.	5	40	Ed. E. Prann	Annapolis, Md.	Shady Side, Md.
55	Pas.	2	16	John E. White	Crisfield, Md.	Dames Quarter, Md.
56	Oys.	3	24	William M. Short	Wilmington, Del.	Bowers, Del.
57	Frt.	2	28	Edward G. Jay, jr.	Washington, D. C.	Hotel Roosevelt.
58	Tow.	2	60	G. B. Zigler Co. (La.)	New Orleans, La.	Jennings, La.
59	Tow.	2	50	John Ringling Estates (Fla.)	Tampa, Fla.	Sarasota, Fla.
60	Tow.	3	32	Charles Armstrong	Louisville, Ky.	Frankfort, Ky.
61	Pas.	1	18	Charles W. Johnson	Philadelphia, Pa.	Newport, N. J.
62	Pas.	1	8	City of Sioux City (Iowa)	Sioux City, Iowa	
63	Fsh.	1	15	Martin F. Hoff	New York, N. Y.	Seaford, N. Y.
64	Pas.	1	15	George W. Harris	Philadelphia, Pa.	Wildwood, N. J.
65	Fsh.	4	30	Knute Hildre	Juneau, Alaska	Box 665.
66	Tow.	1	170	John Erickson	Astoria, Oreg.	Kerry, Oreg.
67	Tow.	3	400	Wilmington Transportation Co. (Calif.)	Los Angeles, Calif.	Wilmington, Calif.
68	Tow.	1	70	R. B. Hemming, jr.	San Francisco, Calif.	345 Berry Street.
69	Mso.	2	50	Atlantic Gulf & Pacific Co.	New York, N. Y.	15 Park Row.
70	Frt.	3	70	Louis Folker	Philadelphia, Pa.	Bridgeport, N. J.
71	Tow.	1	35	Merritt-Chapman & Scott Corporation (Del.)	New York, N. Y.	17 Battery Place.
72	Pas.	1	45	John Edlen	Peoria, Ill.	Meredosia, Ill.
73	Frt.	1	30	Ontario Stock Farm (N. Y.)	Cape Vincent, N. Y.	Watertown, N. Y.
74	Oys.	1	24	J. O. Maynard	Newport News, Va.	Williamsburg, Va.
75	Frt.	2	60	W. P. Carmine	do.	Hampton, Va.
76	Mso.	1	35	Louis Grebb	Baltimore, Md.	Key Highway and Lawrence Street.
77	Frt.	1	25	Norfolk Shipbuilding & Dry Dock (Va.)	Norfolk, Va.	Foot Claiborne Avenue.

6 Formerly ga. s. Thistle.
 6 Formerly ga. w. Ivy.

7 Formerly ga. s. Lillie.

Motor Vessels

Line No.	Official No.	Signal letters	Rlg	Name of vessel	Tonnage		Register dimensions			When built	Where built
					Gross	Net	Length	Breadth	Depth		
					Feet			Feet			
1	225804		Ga. s.	Louis J. Becker	16	10	46.3	14.0	3.9	1925	Morohead City, N. C.
2	140070		Ga. s.	Louisa	10	7	40.0	13.0	3.2	1874	Galveston, Tex.
3	141480		Ga. s.	Louisa	6	5	28.5	13.0	2.9	1893	Patchogue, N. Y.
4	206394		Ga. s.	Louisa A.	13	9	48.6	14.3	2.7	1909	Thunderbolt, Ga.
5	223277		Ga. s.	Louisa A, III	20	13	41.7	14.2	5.2	1923	Fernandina, Fla.
6	141779		Ga. s.	Louisa B.	11	10	46.8	12.0	3.1	1902	Mobile, Ala.
7	201568		Ga. s.	Louisa O.	13	11	45.0	14.0	3.4	1904	Patchogue, N. Y.
8	201411		Ga. s.	Louisa Bush	9	7	38.0	12.6	3.7	1904	Crittenden, Va.
9	140748		Ga. s.	Louisa B. Robinson	30	24	54.0	18.8	5.8	1884	Barnegat, N. J.
10	140707		Ga. s.	Louise	22	16	58.0	17.4	5.0	1884	Pocomoke City, Md.
11	141279		Ga. s.	Louise	6	6	30.8	12.8	3.2	1893	Bayport, N. Y.
12	141506		Ga. s.	Louise	23	16	46.2	15.3	5.0	1898	Coupsville, Wash.
13	141601		Ga. s.	Louise	17	10	60.0	16.8	3.0	1899	Seranton, Miss.
14	201878		Ga. s.	Louise	11	11	32.9	13.5	4.6	1905	Osterville, Mass.
15	210745		Ga. w.	Louise	9	6	61.0	14.0	2.0	1912	Franklin, La.
16	211093		Ga. s.	Louise	18	5	48.5	11.4	4.4	1911	Honolulu, Hawaii
17	211833		Ga. s.	Louise	11	6	37.1	11.4	4.0	1913	Doltville, Va.
18	213384		Ga. s.	Louise	10	6	35.0	10.5	4.2	1914	East Machias, Me.
19	214328		Ga. w.	Louise	5	5	42.0	8.0	2.0	1916	Clarksville, Tenn.
20	216743		Ga. s.	Louise	7	6	29.4	10.1	3.9	1916	Brooklyn, N. Y.
21	218528		Ga. s.	Louise	10	8	37.0	10.8	4.0	1910	Sitka, Alaska
22	220084		Ga. s.	Louise	8	6	33.4	13.9	2.9	1920	Poydras, La.
23	221220		Ga. w.	Louise	21	18	51.3	12.0	2.0	1921	Cottonwood Point, Mo.
24	222809		Ga. s.	Louise	16	10	47.0	13.0	4.7	1923	Delanco, N. J.
25	223493		Ga. s.	Louise	10	6	40.1	9.5	3.0	1921	Cedar Bayou, Tex.
26	224097		Ga. w.	Louise	9	9	49.0	12.0	2.0	1924	Madison, Ind.
27	224127		Ga. s.	Louise	19	16	43.6	13.6	6.4	1924	Delanco, N. J.
28	224780		Ga. s.	Louise	40	15	63.7	19.0	5.5	1925	Pascagoula, Miss.
29	224876		Ga. s.	Louise	10	9	39.0	10.0	3.3	1911	Linwood, N. J.
30	225706		Ga. w.	Louise	41	12	48.0	13.6	3.2	1926	Newport, Ark.
31	208623		Ga. s.	Louise II.	20	13	44.8	12.7	5.6	1911	Sentle, Wash.
32	214086		Ga. s.	Louise III.	26	21	44.9	13.1	0.3	1917	Ship Harbor, Wash.
33	201719		Ga. s.	Louise A.	8	5	31.0	12.0	6.0	1904	Friendship, Me.
34	141776		Ga. s.	Louise J.	6	6	32.5	11.0	3.0	1897	East Quogue, N. Y.
35	220187		Ol. s.	Louise J.	56	33	59.3	19.9	6.6	1926	Ruark, Va.
36	207118		Ga. s.	Louise K.	9	9	32.0	9.0	3.6	1900	Manitowoc, Mich.
37	141074		Ga. s.	Louise S.	38	26	54.6	19.4	6.5	1900	Irondale, Wash.
38	211655		Ga. s.	Louise S.	11	5	34.0	11.6	3.8	1913	Gladstone, Mich.
39	210165		Ga. s.	Louise No. 2.	15	10	57.1	13.1	4.5	1912	Astoria, Oreg.
40	209843		Ga. s.	Louise McLoon	17	6	49.7	14.0	5.9	1912	East Boothbay, Me.
41	141621		Ga. s.	Louise Miles	6	6	40.0	12.6	3.0	1899	Crab Island, Md.
42	141041		Ol. s.	Louise Perry	25	21	43.7	14.0	5.4	1900	Bourne, Mass.
43	209431		Ga. s.	Louise Temple	6	5	44.2	10.1	3.0	1910	Sanford, Va.
44	210371		Ga. s.	Louise Virginia	29	23	54.0	16.3	5.2	1912	Bushby, Va.
45	216799		Ga. s.	Louise B. Marshall	120	74	104.8	22.9	11.0	1918	Essex, Mass.
46	222234		Ga. s.	Louise O. Doron	40	36	61.6	16.5	4.9	1922	Millford, Del.
47	213146		Ga. s.	Louisiana	33	23	51.8	14.4	6.5	1915	Tacoma, Wash.
48	216214		Ol. s.	Louisiana II.	32	25	51.2	14.5	6.6	1917	do.
49	223935		Ol. w.	Louise Island	44	44	64.1	18.4	3.5	1924	Hermann, Mo.
50	15812		Ga. s.	Love D. Cobb	23	21	45.0	16.5	4.2	1871	Cape Hatteras, N. C.
51	222143		Ga. s.	Lovenset II.	13	9	36.0	11.0	4.1	1921	Babylon, N. Y.
52	212610		Ga. s.	Lowell	26	13	52.8	14.1	3.2	1914	Calais, Me.
53	203360		Ga. s.	Lowella	10	9	26.8	14.4	4.1	1906	Greenport, N. Y.
54	213302		Ga. s.	Loyal	23	18	43.4	13.2	5.6	1915	Seattle, Wash.
55	218068		Ga. s.	Loyal	11	9	36.9	9.0	4.4	1912	do.
56	141493		Ga. s.	Loyalty	9	9	34.3	12.6	4.0	1894	Portland, Me.
57	221986		Ga. s.	Lu.	7	6	30.5	10.1	3.0	1913	Decatur, Wash.
58	224160		Ga. s.	Lu.	14	9	38.3	10.7	4.4	1924	Juncos, Alaska.
59	141142		Ga. s.	Luhec	49	27	99.5	18.0	6.3	1198	Portland, Me.
60	207270		Ga. s.	Lutbra	19	13	45.0	12.3	4.2	1910	Port Madison, Wash.
61	218054		Ga. s.	Luccella	7	6	28.9	9.4	3.9	1919	Seattle, Wash.
62	141634		Ga. s.	Lucerne	34	14	75.0	14.2	5.3	1886	Baltimore, Md.
63	205864		Ga. s.	Lucia	11	9	28.5	13.8	4.3	1908	Wareham, Mass.
64	213959		Ol. s.	Lucia	95	43	94.2	20.4	9.6	1916	Gloucester, Mass.
65	220414		Ga. s.	Lucia	9	6	37.0	9.5	4.4	Unknown	Unknown
66	205937		Ga. s.	Lucia A.	7	6	23.0	8.5	2.2	1907	Garden Island, Mich.
67	204604		Ga. s.	Lucien	18	8	50.3	14.4	5.3	1907	Vallejo, Calif.
68	202036		Ga. s.	Lucille	19	13	38.6	13.6	3.6	1905	Belhaven, N. C.
69	202436		Ga. s.	Lucille	14	9	47.0	12.2	3.9	1905	Tacoma, Wash.
70	200604		Ga. w.	Lucille	14	12	60.0	12.0	2.4	1912	Parkersburg, W. Va.
71	205789		Ga. w.	Lucille	13	9	56.0	15.6	2.5	1906	Franklin, La.
72	208588		Ga. s.	Lucille	7	5	25.0	9.0	3.0	1910	Leland, Mich.
73	224120		Ga. s.	Lucille	7	5	35.3	10.5	2.2	1923	Houma, La.
74	224372		Ga. s.	Lucille	16	9	45.3	13.5	4.1	1924	Amburg, Va.

1 Formerly U. S. Eng. st. s. Lucerne.

1 Formerly ga. s. Quinault.

Line No.	Service	Crew	Horse-power	Name of owner	Home port	Address of owner
1	Tow.	3	100	I. E. Schilling Co. (Fla.)	Miami, Fla.	125 Northeast Sixth Street.
2	Fsh.	1	25	B. W. Frost	Corpus Christi, Tex.	1415 Mesquite Street.
3	Msc.	1	18	Cornellus Vander Wenne	New York, N. Y.	West Sayville, N. Y.
4	Fsh.	3	37	Chatham Oyster Co.	Beaufort, S. C.	Box 319.
5	Pas.	3	36	Louis O. Ambos	Savannah, Ga.	Thunderbolt, Ga.
6	Fsh.	5	14	J. O. Page	Gulfport, Miss.	Pascagoula, Miss.
7	Oys.	2	25	Long Island Oyster Farms (N. Y.)	New York, N. Y.	Northport, N. Y.
8	Fsh.	1	24	J. E. Hubbard	Newport News, Va.	Messick, Va.
9	Frt.	2	32	Geo. W. Davis	Eastport, Me.	Lubec, Me.
10	Frt.	2	20	Charles Reinbo	Annapolis, Md.	Eastport, Md.
11	Fsh.	1	12	Stanley Jacobs	New York, N. Y.	Sag Harbor, N. Y.
12	Fsh.	5	30	August Skog	Seattle, Wash.	1617 Fourteenth Avenue.
13	Msc.	2	16	Sea Food Co. (Miss.)	Gulfport, Miss.	Biloxi, Miss.
14	Fsh.	3	22	George H. Butler	New Bedford, Mass.	410 Middle Street.
15	Tow.	2	40	E. T. Forgey	New Orleans, La.	Morgan City, La.
16	Tow.	1	65	Young Bros. (Hawaii)	Honolulu, Hawaii	Pier 12.
17	Frt.	1	10	E. W. Long	Reedville, Va.	Irrington, Va.
18	Frt.	1	8	Bayshore Sardine Co.	Jonesport, Me.	Addison, Me.
19	Tow.	1	12	J. W. Taylor	Nashville, Tenn.	Clarksville, Tenn.
20	Msc.	1	15	Peter I. Lee	New York, N. Y.	412 1/2 Clinton Street (B.).
21	Fsh.	1	16	Alfred T. Tilson	Juneau, Alaska	Sitka, Alaska
22	Fsh.	1	10	Caernarvon Canning Co. (La.)	New Orleans, La.	1720 Broadway.
23	Pas.	1	22	James Taylor	St. Louis, Mo.	Caruthersville, Mo.
24	Tow.	2	65	Container Corporation of America (Del.)	Philadelphia, Pa.	Foot Nixon Street.
25	Frt.	2	50	Gail Slason	Galveston, Tex.	2200 Thirty-third Street.
26	Tow.	2	20	H. F. Lindsey	Louisville, Ky.	Frankfort, Ky.
27	Fsh.	2	65	Ellery Thompson	New London, Conn.	265 Crystal Avenue.
28	Fsh.	10	30	M. M. Flechas	Mobile, Ala.	Pascagoula, Miss.
29	Pas.	1	40	Howard A. McCoy	Philadelphia, Pa.	Ventner City, N. J.
30	Tow.	5	25	D. T. Blankenship	Memphis, Tenn.	Newport, Ark.
31	Fsh.	1	20	Alaska Consolidated Canneries (Del.)	Ketchikan, Alaska	
32	Fsh.	6	40	Columbia River Smoked Fish Co. (N. Y.)	New York, N. Y.	174 North Eleventh Street (B.).
33	Fsh.	2	12	Charles H. Beal	Jonesport, Me.	Deals, Me.
34	Frt.	1	12	William Foster	New York, N. Y.	Greenport, N. Y.
35	Frt.	2	50	T. Y. Johnston	Norfolk, Va.	Amburg, Ark.
36	Fsh.	2	18	Karl Frans	Grand Haven, Mich.	Manistique, Mich.
37	Fsh.	2	35	Alaskan Glacier Sea Food Co. (Wash.)	Petersburg, Alaska	
38	Pas.	1	30	John Schawo	Marquette, Mich.	Gladstone, Mich.
39	Frt.	1	60	O. A. Puarlea	Portland, Oreg.	466 Farling Street.
40	Frt.	2	32	Thorndike & Ilix Lobster Co. (Me.)	Rockland, Me.	McLoon Wharf.
41	Oys.	4	5	J. Washington McBride	Crisfield, Md.	Chance, Md.
42	Fsh.	2	38	Manuel V. Ferrelra	Vineyard Haven, Mass.	Nantucket, Mass.
43	Pas.	3	40	John T. Handy	Crisfield, Md.	Dock Street.
44	Frt.	3	45	Wm. W. Evans	do.	Ewell, Md.
45	Fsh.	10	84	J. Manuel Marshall	Gloucester, Mass.	Brown Building.
46	Pas.	3	100	William F. Doron	Philadelphia, Pa.	Bristol, Pa.
47	Fsh.	7	40	Pacific American Fisheries (Me.)	Ketchikan, Alaska	Unalaska, Alaska.
48	Fsh.	8	40	A. K. MacKenzie	do.	Box 411.
49	Pas.	1	15	Hermann Ferry & Packet Co. (Mo.)	St. Louis, Mo.	Hermann, Mo.
50	Frt.	2	25	E. E. Goldon	Washington, N. C.	Vandemere, N. C.
51	Msc.	1	60	Alfred Veltman	New York, N. Y.	Bay Shore, N. Y.
52	Frt.	2	30	Seaport Navigation Co. (Me.)	Eastport, Me.	Union Wharf.
53	Pas.	2	18	Desire De Bruyoker	New York, N. Y.	Jersey City, N. J.
54	Fsh.	5	32	Franklin Packing Co. (Wash.)	Ketchikan, Alaska	
55	Frt.	1	24	Floyd O'Brien	Seattle, Wash.	Everett, Wash.
56	Msc.	1	16	Frank Hook	New York, N. Y.	Stamford, Conn.
57	Fsh.	2	16	John L. Abrams	Seattle, Wash.	Anacortes, Wash.
58	Fsh.	3	40	George W. Samples	Juneau, Alaska	Tenakee, Alaska.
59	Fer.	4	20	Passamaquoddy Ferry & Navigation Co. (Me.)	Eastport, Me.	Lubec, Me.
60	Fsh.	5	20	Dick Harris	Seattle, Wash.	Box 755.
61	Fsh.	1	15	A. R. Bigley	Ketchikan, Alaska	3439 West Twenty-third Street.
62	Oys.	3	50	J. W. Marshall	Newport News, Va.	West Point, Va.
63	Msc.	1	30	Bathing Beach Corporation (Conn.)	New York, N. Y.	Greenwich, Conn.
64	Fsh.	15	120	John Ohlsholm Vessels Co. (Mass.)	Gloucester, Mass.	35 Wharf Street.
65	Pas.	6	30	Herman Schlobohm	New York, N. Y.	Glendale, N. Y.
66	Tow.	1	15	Arthur J. Zipp	Grand Haven, Mich.	Charlevoix, Mich.
67	Tow.	2	50	Bay Transport Co.	San Francisco, Calif.	Pier 38.
68	Msc.	2	36	J. H. Oneal	Washington, N. C.	Swan Quarter, N. C.
69	Fsh.	1	40	George T. Myers	Juneau, Alaska	Karheen, Alaska.
70	Tow.	2	18	Kentucky & Ohio Transportation Co. (Ky.)	Louisville, Ky.	Carrollton, Ky.
71	Tow.	3	40	E. J. Carlos	New Orleans, La.	Harvey, La.
72	Fsh.	2	12	William Carlson	Grand Haven, Mich.	Leland, Mich.
73	Fsh.	2	14	Jules Verret	New Orleans, La.	Houma, La.
74	Fsh.	2	25	R. C. Forrest, Jr.	Newport News, Va.	Jeffs, Va.

Motor Vessels

Line No.	Official No.	Signal letters	Rig	Name of vessel	Tonnage		Register dimensions			When built	Where built
					Gross	Net	Length	Breadth	Depth		
					Feet			Feet			
1	222611		Ga. s.	Lucille H.	19	16	44.6	11.3	4.5	1922	Charlevoix, Mich.
2	224600		Ga. s.	Lucille Ross	13	5	39.6	12.4	4.6	1925	Miami, Fla.
3	216144		Ga. s.	Lucin	11	7	43.5	10.5	4.0	1893	San Francisco, Calif.
4	92730		Ga. s.	Lucinda	14	10	41.6	13.3	4.6	1890	St. Michaels, Md.
5	141537		Ol. s.	Lucretia	37	21	57.3	14.6	7.0	1898	Bristol, Me.
6	214476		Ga. s.	Lucretia	34	22	54.8	17.4	5.0	1916	West River, Md.
7	226531		Ga. s.	Lucretia	9	7	36.4	11.1	3.9	1927	Greenwich, Conn.
8	221808		Ga. s.	Lucy	19	17	43.5	18.8	4.0	1921	West Mystic, Conn.
9	224045		Ol. s.	Lucy D.	32	16	54.5	14.6	5.5	1924	Houston, Tex.
10	218359		Ga. s.	Lucy V.	17	11	51.4	13.0	4.4	1912	Fisherman, Va.
11	140747		Ga. s.	Lucy and Willie	17	13	44.4	17.0	4.3	1884	Leesburg, N. J.
12	15730		Ga. s.	Lucy Bell	23	21	52.0	16.8	5.0	1871	Bayport, N. Y.
13	210186		Ga. w.	Lucy Bell	9	8	51.0	11.0	1.9	1912	Nashville, Tenn.
14	204051		Ga. s.	Lucy King	9	7	42.3	13.0	3.1	1907	McOlellanville, S. C.
15	214665		Ga. s.	Lucy Lee	9	7	33.8	11.0	3.0	1916	Galveston, Tex.
16	140514		Ga. s.	Lucy E. Smith	9	9	29.1	13.6	4.2	1882	Noank, Conn.
17	211783		Ga. s.	Lucy R. Ruark	15	8	42.4	12.7	3.7	1913	Fishing Creek, Md.
18	141059		Ga. s.	Ludeah	11	9	41.0	11.0	4.6	1899	New York, N. Y.
19	223893		Ga. s.	Lue No. 1	11	9	50.0	20.6	3.4	1924	Toledo, Oreg.
20	140954		Ga. s.	Lue Ockers	6	5	31.8	13.2	3.3	1888	Patchogue, N. Y.
21	141682		Ga. s.	Luella	8	5	29.3	12.5	4.5	1900	Addison, Me.
22	207483		Ga. s.	Luella	21	19	42.8	14.3	5.6	1910	Green Cove Springs, Fla.
23	203781		Ga. s.	Luerline	12	7	40.0	12.5	3.3	1906	Crisfield, Md.
24	220291		Ga. s.	Lugger	6	5	31.3	9.0	3.0	1920	Emerson, Mich.
25	203998		Ga. s.	Lula	13	9	46.0	9.0	3.8	1906	Dames Point, Fla.
26	211446		Ga. s.	Lula E.	14	9	37.7	11.4	3.6	1908	Milton, Fla.
27	216138		Ga. s.	Lula J.	9	6	33.0	9.1	3.8	1918	La Conner, Wash.
28	140653		Ga. s.	Lula Scott	7	7	36.5	10.6	2.2	1893	Georges Island, Md.
29	211004		Ol. s.	Lullie R.	25	17	65.5	12.7	5.5	1913	Moble, Ala.
30	141306		Ga. s.	Lulu	10	9	23.0	12.5	5.9	1887	Rockland, Me.
31	209194		Ga. s.	Lulu H.	8	6	31.5	9.6	3.9	1910	Traverse City, Mich.
32	141737		Ga. s.	Lulu L.	18	14	48.2	15.9	6.5	1901	Lubec, Me.
33	141437		Ga. s.	Luly	10	8	41.5	10.5	3.0	1896	Timberneck Creek, Va.
34	219837		Ga. s.	Lumberette	6	5	32.5	10.0	2.7	1913	Rockaway Beach, N. Y.
35	216129		Ga. s.	Lumen	13	10	36.9	12.2	5.5	1916	Poulsbo, Wash.
36	215271		Ga. s.	Lumni II.	57	38	59.7	16.3	8.2	1917	Tacoma, Wash.
37	215290		Ga. s.	Lumni Bay	40	31	57.1	15.2	6.8	1917	do.
38	209816		Ga. s.	Luna	19	13	40.7	13.0	5.1	1912	do.
39	141481		Ga. s.	Lunette	16	13	42.2	15.2	6.0	1897	Lubec, Me.
40	204627		Ga. s.	Lunette	10	6	32.6	10.7	3.0	1907	Key West, Fla.
41	225676		Ga. s.	Lura	10	8	35.6	10.4	3.0	1926	Atlantic, N. C.
42	210221		Ga. s.	Lura May	9	6	38.8	12.4	3.6	1912	Crittenden, Va.
43	207522		Ga. s.	Lusitania	10	7	45.3	11.1	3.9	1903	Carrotoman, Va.
44	220245		Ol. s.	Lusitania	138	74	91.5	22.9	8.8	1927	Los Angeles, Calif.
45	209961		Ga. w.	Lusterlite	119	101	100.0	22.0	4.9	1912	So. Jacksonville, Fla.
46	222011		Ol. s.	Lutcher Brown	29	13	56.0	16.3	4.6	1922	Orange, Tex.
47	210692		Ga. s.	Luther G.	17	14	42.6	13.3	3.6	1912	Marines, N. C.
48	141197		Ga. s.	Luther Bateman	34	21	56.4	19.3	5.7	1891	Bridgeton, N. J.
49	141197		Ga. s.	Luther Hornsby	16	9	57.0	15.2	4.3	1891	St. Peters, Md.
50	226736		Ga. s.	Luxor	46	31	59.4	16.0	7.2	1927	Tacoma, Wash.
51	210949		Ga. s.	Lydia	41	31	54.8	20.4	5.0	1913	New Haven, Conn.
52	214332		Ga. s.	Lydia	13	5	37.0	11.8	5.4	1916	Friendship, Me.
53	214387		Ga. s.	Lydia	8	8	26.2	11.2	2.1	1897	Bayhead, N. J.
54	219025		Ga. s.	Lydia	18	16	52.2	14.6	4.0	1919	Tilghman, Md.
55	220314		Ol. s.	Lydia	61	42	62.3	20.9	6.8	1927	Oxford, Md.
56	212789		Ga. s.	Lydia G.	7	5	39.5	9.1	3.1	1914	Atlantic, N. C.
57	211604		Ga. s.	Lydia R.	23	20	44.8	13.9	5.9	1913	Bound Brook, N. J.
58	224031		Ga. s.	Lydia B.	7	5	29.9	10.0	4.1	1918	Tacoma, Wash.
59	212815		Ga. s.	Lydia T.	8	8	31.2	11.4	5.4	1907	Waldoboro, Me.
60	140357		Ga. s.	Lydia Grant	25	17	47.6	17.0	5.2	1879	Kennebunk, Me.
61	140377		Ga. s.	Lydia Van Name	12	8	38.7	15.4	4.4	1379	Tottenville, N. Y.
62	214040		Ga. s.	Lynnhaven	65	37	74.5	19.4	6.1	1917	Morehead City, N. C.
63	141677		Ga. s.	Lynnwood	6	6	36.9	12.9	2.8	1900	Cambridge, Md.
64	215101		Ga. s.	Lynx II.	28	22	55.8	11.2	5.9	1917	Bristol, R. I.
65	213822		Ga. s.	Lynn	10	7	34.0	9.4	4.2	1915	Tampa, Fla.
66	220204		Ga. s.	M. City	8	5	40.1	10.8	2.4	1920	Atlantic, N. C.
67	92082		Ga. s.	M. Garibaldi	28	13	53.3	19.6	3.9	1895	Jordan River, Miss.
68	213331		Ga. s.	M. Lupton	29	20	61.0	15.0	3.4	1914	Whortonville, N. C.
69	92506		Ga. s.	M. Madeleine	31	16	57.0	17.2	7.0	1894	Essex, Mass.
70	202403		Ga. s.	M. A. Mason	10	5	47.1	10.3	3.3	1905	Irvington, Va.
71	92241		Ga. s.	M. A. Roberts	9	9	53.0	15.0	3.8	1890	Solomons Island, Md.
72	208283		Ga. s.	M. B. Trotman	28	23	57.0	17.0	4.5	1910	Portsmouth, Va.

1 Formerly ga. s. Montour.

Line No.	Service	Crew	Horse-power	Name of owner	Home port	Address of owner
1	Fsh.	2	50	Rasmus Henriksen.....	Grand Haven, Mich.	Charlevoix, Mich.
2	Tow.	2	60	I. E. Schilling Co. (Fla.).....	Miami, Fla.	125 Northeast Sixth Street.
3	Tow.	2	40	Pioneer Tug Boat Co. (Wash.).....	Seattle, Wash.	Hogium, Wash.
4	Frt.	1	40	John A. Johnson.....	Baltimore, Md.	1624 Allicanna Street.
5	Fsh.	8	70	Gerry Shoapes.....	Gloucester, Mass.	231 East Main Street.
6	Frt.	3	30	Olinton L. Vermillion.....	Baltimore, Md.	2804 Brighton Street.
7	Fsh.	1	28	Winfield S. Mills.....	Bridgeport, Conn.	Greenwich, Conn.
8	Fsh.	1	32	Charles Lewis.....	New London, Conn.	West Mystic, Conn.
9	Tow.	11	100	W. D. Haden Co. (Tex.).....	Galveston, Tex.	814 American National Building.
10	Fsh.	3	25	Albin H. George.....	Reedville, Va.	Palmer, Va.
11	Oys.	3	36	Henry W. Randolph.....	Philadelphia, Pa.	Port Norris, N. J.
12	Fsh.	1	24	Patrick O'Byrne.....	New York, N. Y.	422 Van Brunt St. (B.).
13	Frt.	1	13	Louis H. Igert.....	Paducah, Ky.	913 South Third Street.
14	Frt.	2	15	Robert German.....	Charleston, S. C.	72 George Street.
15	Tow.	2	60	George Bacon.....	Houston, Tex.	Harrisburg, Tex.
16	Frt.	1	7	Gilbert Getz.....	Hartford, Conn.	261 Trumbull Street.
17	Oys.	1	20	W. F. Kelley.....	Reedville, Va.	Tangier, Va.
18	Pas.	1	20	William Wimmer.....	Newark, N. J.	Elizabeth, N. J.
19	Fer.	1	30	J. S. Middleton.....	Newport, Oreg.	Waldport, Oreg.
20	Fsh.	1	25	Peter Van Vessen.....	New York, N. Y.	West Sayville, N. Y.
21	Frt.	2	6	Frank A. Kilton.....	Eastport, Me.	East Machias, Me.
22	Tow.	3	45	Phoenix Utility Co. (Conn.).....	Miami, Fla.	139 Southwest Fourth Street.
23	Fsh.	1	25	B. L. Coggins.....	Newport News, Va.	Suffolk, Va.
24	Pas.	1	12	John W. Shine.....	Marquette, Mich.	Sault Ste. Marie, Mich.
25	Pas.	1	17	G. W. Washington.....	Jacksonville, Fla.	Orangedale, Fla.
26	Tow.	2	16	O. P. Shields.....	Apalachicola, Fla.	St. Marks, Fla.
27	Fsh.	1	18	Wesley Myers.....	Ketchikan, Alaska	
28	Oys.	2	15	Elijah J. Jeater.....	Cape Charles, Va.	Chincoteague, Va.
29	Tow.	3	120	Mobile & Gulf Navigation Co. (Ala.).....	Mobile, Ala.	Foot Palmetto Street.
30	Fsh.	4	15	F. V. Thompson.....	Jonesport, Me.	Machiasport, Me.
31	Fsh.	2	18	Anthony Sheleski.....	Grand Haven, Mich.	Traverse City, Mich.
32	Fsh.	3	30	Michael T. Driscoll.....	Boston, Mass.	204 Northern Avenue.
33	Oys.	2	18	William James.....	Newport News, Va.	Hayes Store, Va.
34	Mso.	1	25	Martin Grenahan.....	New York, N. Y.	Broad Channel, N. Y.
35	Fsh.	3	20	T. H. Albrightsen.....	Ketchikan, Alaska	
36	Fsh.	7	85	Stuart Corporation (Wash.).....	Seattle, Wash.	Stuart, Wash.
37	Fsh.	7	50	Nakat Packing Corporation (N. Y.).....	Ketchikan, Alaska	
38	Fsh.	5	30	Stuart Corporation (Wash.).....	do.	
39	Frt.	2	32	Leroy Carter.....	Eastport, Me.	Lubec, Me.
40	Fsh.	1	28	Walter Henry Thompson.....	Key West, Fla.	
41	Frt.	2	15	Charlie Mason.....	Beaufort, N. C.	Atlantic, N. C.
42	Frt.	1	13	City of Norfolk.....	Norfolk, Va.	Water Bureau.
43	Frt.	2	24	Theibert Evans.....	Cape Charles, Va.	Tangier, Va.
44	Fsh.	10	300	Manuel G. Rosa.....	San Diego, Calif.	Point Loma, Calif.
45	Frt.	4	60	Gulf Refining Co. (Tex.).....	Pittsburgh, Pa.	1863 Frick Annex Building.
46	Tow.	2	100	Higman Towing Co. (Tex.).....	Port Arthur, Tex.	Orange, Tex.
47	Frt.	1	24	A. H. Moore.....	Beaufort, N. C.	Gillett, N. C.
48	Oys.	6	36	Robert L. Jeffries.....	Philadelphia, Pa.	Port Norris, N. J.
49	Frt.	6	15	W. S. Smith.....	Reedville, Va.	Sunny Bank, Va.
50	Fsh.	8	50	Joseph Milich.....	Tacoma, Wash.	2223 North Twenty-ninth Street.
51	Frt.	3	60	E. H. R. Green.....	Galveston, Tex.	Terrell, Tex.
52	Frt.	1	16	Maurice L. Gray.....	Belfast, Me.	Harborside, Me.
53	Pas.	1	20	Harry A. Butler.....	Philadelphia, Pa.	Ardmore, Pa.
54	Frt.	2	22	R. J. Ridgeway.....	Cambridge, Md.	Tilghman, Md.
55	Frt.	3	60	Robert Lee Ford.....	Baltimore, Md.	Wittman, Md.
56	Frt.	1	12	H. L. Bowen.....	New Bern, N. C.	Oriental, N. C.
57	Pas.	3	37	George H. Cowles, Jr.....	New York, N. Y.	Westchester, N. Y.
58	Fsh.	2	14	R. W. Shaffer.....	Tacoma, Wash.	120 East Harrison Street.
59	Frt.	2	15	Seaverns W. Hilton.....	Boston, Mass.	7 Smith Court.
60	Frt.	2	10	Winfield G. Joyce.....	Bar Harbor, Me.	Deer Isle, Me.
61	Fsh.	1	10	August Larson.....	Perth Amboy, N. J.	183 Front Street.
62	Frt.	12	60	Carteret Fish Scrap & Oil Co.....	Beaufort, N. C.	Morehead City, N. C.
63	Mso.	5	16	Wm. T. Hall.....	Baltimore, Md.	Northeast, Md.
64	Fsh.	5	350	Frank Heppler.....	New York, N. Y.	605 East One hundred and thirty-fifth Street.
65	Pas.	1	40	George H. Knapp.....	Tampa, Fla.	General delivery.
66	Frt.	1	18	M. S. Lee & Co.....	Beaufort, N. C.	Morehead City, N. C.
67	Pas.	4	60	Abner Hursey.....	Gulfport, Miss.	
68	Frt.	2	17	D. R. Lewis.....	Beaufort, N. C.	Marshallberg, N. C.
69	Fsh.	6	24	George B. Ketchum.....	Galveston, Tex.	1919 Avenue D.
70	Oys.	1	12	John H. Mason.....	Reedville, Va.	Irvington, Va.
71	Frt.	1	12	Wm. L. Muir.....	Baltimore, Md.	2232 Boston Street.
72	Frt.	1	20	H. L. Trotman.....	Norfolk, Va.	Churchland, Va.

Motor Vessels

Line No.	Official No.	Signal letters	Rlg	Name of vessel	Tonnage		Register dimensions			When built	Where built
					Gross	Net	Length	Breadth	Depth		
					Feet			Feet			
1	201975		Ga. s.	M. B. Wright	16	11	52.4	12.2	3.7	1905	Sandy Bottom, Va.
2	213589		Ga. s.	M. C. Dixon	13	9	38.2	10.8	5.9	1915	Atlantic, N. C.
3	208122		Ga. s.	M. E. C.	9	6	32.2	10.5	3.5	1910	Bellingham, Wash.
4	91549		Ga. s.	M. E. Dennis	31	30	60.3	18.8	5.7	1883	Pocomoke City, Md.
5	92573		Ol. s.	M. J. Fitzsimmons	38	27	58.6	21.3	4.8	1894	Tottenville, N. Y.
6	200703		Ga. s.	M. J. R.	8	5	42.3	14.2	3.6	1909	Brooklyn, N. Y.
7	121275		Ga. s.	M. J. R. III	41	28	50.0	17.4	8.5	1903	South Boston, Mass.
8	217122		Ga. s.	M. J. W.	12	8	53.0	10.1	3.3	1918	Los Angeles, Calif.
9	212084		Ga. s.	M. K. Gertrude	8	7	40.3	9.3	2.1	1914	Atlantic, N. C.
10	222795		Ga. s.	M. L. Rigglin	38	21	57.8	20.3	6.3	1923	Dorchester, N. J.
11	211388		Ga. s.	M. M. Marks	82	62	87.3	18.5	7.5	1913	Pocomoke City, Md.
12	223298		Ga. s.	M. P. Co. No. 1	77	56	105.0	15.0	7.2	1918	Norfolk, Va.
13	223299		Ga. s.	M. P. Co. No. 2	77	56	105.0	15.0	7.2	1918	do
14	223300		Ga. s.	M. P. Co. No. 3	68	49	105.0	15.0	7.2	1917	Camden, N. J.
15	204826		Ga. s.	M. P. McDonagh	60	43	73.8	20.6	6.2	1907	Greenport, N. Y.
16	221978		Ga. s.	M. S. Gertrude	30	22	54.6	16.1	3.5	1922	Sealevel, N. C.
17	92312		Ga. s.	M. S. Quay	12	11	41.1	15.4	4.2	1891	Atlantic City, N. J.
18	202789		Ga. s.	M. S. Quay II	14	12	40.3	10.3	4.8	1906	do
19	72545		Ga. s.	M. V. Bennett	10	9	51.5	13.3	3.5	1893	Orlolo, Md.
20	91896		Ga. s.	M. Blanche Hayward	10	5	55.0	14.0	4.3	1886	Solomons Island, Md.
21	92439		Ga. s.	Mabel	7	6	26.4	10.2	5.4	1892	Bremen, Me.
22	92750		Ga. s.	Mabel	6	6	26.0	12.4	4.0	1895	Bath, Me.
23	201172		Ga. s.	Mabel	15	10	54.0	11.0	4.0	1904	Hopkins, Va.
24	201754		Ga. s.	Mabel	9	5	45.0	9.0	3.0	1905	Pocomoke City, Md.
25	210182		Ga. s.	Mabel	7	6	29.1	9.3	4.3	1912	Port Republic, N. J.
26	212403		Ga. s.	Mabel	6	6	24.4	8.2	3.2	1914	Green Bay, Wis.
27	218321		Ga. s.	Mabel	42	28	61.6	14.9	7.2	1919	Los Angeles, Calif.
28	223808		Ga. s.	Mabel	12	5	41.2	11.0	4.5	1924	Illwaco, Wash.
29	92846		Ga. s.	Mabel A	14	13	48.5	10.3	3.8	1898	Patchogue, N. Y.
30	218218		Ga. s.	Mabel C	11	9	35.5	10.2	4.3	1919	Seattle, Wash.
31	221187		Ga. s.	Mabel C	12	8	35.6	11.0	4.8	1924	New York, N. Y.
32	221242		Ga. s.	Mabel L	16	6	52.0	12.5	5.2	1918	Los Angeles, Calif.
33	200230		Ga. s.	Mabel M	8	5	35.5	9.8	3.5	1903	Chester, Conn.
34	210210		Ga. s.	Mabel V	8	6	30.0	11.6	3.6	1912	Stratford, Conn.
35	90048		Ga. s.	Mabel and Edith	56	44	64.3	23.0	5.1	1868	San Francisco, Calif.
36	93105		Ga. s.	Mabel E. Bryson	39	23	62.8	18.2	8.3	1901	South Bristol, Me.
37	210113		Ga. s.	Ma-Bell J	9	6	33.4	9.0	4.8	1918	Seattle, Wash.
38	92931		Ga. s.	Mabelle	6	6	27.8	10.6	5.8	1899	Friendship, Me.
39	215575		Ol. s.	Mable	5	5	28.1	10.8	3.6	1917	Somers Point, N. J.
40	223713		Ol. s.	Mable	32	17	56.4	14.2	6.0	1924	Cedar Bayou, Tex.
41	224046		Ol. s.	MABLE F	28	23	56.7	15.1	5.3	1924	Erie, Pa.
42	92652		Ga. s.	Mae	9	6	38.0	12.3	6.2	1892	Eastport, Me.
43	224704		Ga. w.	Mae	14	9	49.8	13.0	2.7	1925	Portsmouth, Ohio
44	200523		Ga. s.	Mackerel	12	8	43.0	10.8	5.1	1903	Tacoma, Wash.
45	201707		Ga. s.	Macushla	24	16	52.5	12.0	4.7	1905	New York, N. Y.
46	212784		Ga. s.	Madaleno F. Mears	22	16	56.1	16.8	5.0	1914	Pocomoke City, Md.
47	91997		Ga. s.	Madaline Brandt	6	5	29.2	12.6	3.0	1887	Patchogue, N. Y.
48	93014		Ga. s.	Madeloine	10	8	39.0	14.6	3.8	1900	Bay Shore, N. Y.
49	207396		Ga. s.	Madeline	31	14	58.6	17.3	4.8	1910	Morehead City, N. C.
50	210478		Ga. s.	Madeline	12	5	47.1	11.1	4.3	1918	Ellsworth, Me.
51	222717		Ga. s.	Madeline	23	12	48.4	15.2	5.9	1923	Friendship, Me.
52	220258		Ga. s.	Madeline II	11	7	38.4	10.4	4.3	1920	Rahway, N. J.
53	209903		Ga. s.	Madeline J	31	25	48.3	13.5	7.0	1912	Seattle, Wash.
54	202141		Ga. s.	Madeline S	8	7	34.8	11.6	3.1	1905	Brooklyn, N. Y.
55	220437		Ol. s.	Madeline and Flora	43	18	62.0	16.5	6.9	1927	Damariscotta, Me.
56	91143		Ga. s.	Madelene Summs	6	5	31.0	12.4	2.8	1878	Patchogue, N. Y.
57	92305		Ga. s.	Madge	6	5	28.0	12.4	3.2	1885	Islip, N. Y.
58	201023		Ga. s.	Madgo	9	6	37.7	13.2	3.2	1904	Patchogue, N. Y.
59	212621		Ga. s.	Madison	11	8	41.7	10.4	2.9	1914	Wit, N. C.
60	226142		Ol. w.	Madison	60	60	64.5	20.0	5.3	1926	Connor, Fla.
61	223208		Ol. s.	Madrona	28	17	54.4	13.6	6.6	1923	Tacoma, Wash.
62	206745		Ga. s.	Mae	12	10	42.0	10.3	3.6	1909	Marshfield, Oreg.
63	220431		Ga. s.	Mae K	20	19	49.1	16.0	6.1	Unknown
64	215339		Ga. w.	Macanna	12	7	49.8	11.9	2.6	1917	St. Louis, Mo.
65	200670		Ga. w.	Mae Belle	7	7	50.0	10.0	2.0	1909	Cloverport, Ky.
66	204003		Ga. s.	Magazine	15	10	43.3	11.3	3.1	1907	Vallejo, Calif.
67	212731		Ga. s.	Magdaleno	41	27	66.4	14.5	6.0	1914	Tacoma, Wash.
68	222620		Ol. s.	Magdaleno	74	50	105.7	15.9	8.0	1917	Clayton, N. Y.
69	222868		Ga. s.	Magellan	11	7	27.2	10.3	3.8	1923	Juneau, Alaska
70	17837		Ga. s.	Maggie	12	12	41.0	15.2	3.8	1866	Sayville, N. Y.
71	92375		Ga. s.	Maggie	58	29	61.8	20.4	8.0	1891	Ablon, Calif.
72	93184		Ga. s.	Maggie	7	6	43.0	13.5	3.0	1901	Hopkins, Va.
73	223124		Ga. s.	Maggie	15	13	35.4	16.4	2.4	Blind Slough, Oreg.
74	92635		Ga. s.	Maggie C	32	27	63.0	18.0	4.9	1895	Draw Bridge, Md.

¹ Formerly ga. s. Felstedquin.

² Formerly U. S. Navy subchaser 134.

³ Formerly U. S. Navy subchaser 135.

⁴ Formerly U. S. Navy subchaser 212.

Line No.	Service	Crew	Horse-power	Name of owner	Home port	Address of owner
1	Frt.	2	24	Edwin O. Smith	Crisfield, Md.	Tylerton, Md.
2	Pas.	4	24	W. G. Willis	Beaufort, N. C.	Morehead City, N. C.
3	Fsh.	3	12	Albert Judson	Juneau, Alaska	Hoonah, Alaska
4	Frt.	5	20	Jacob B. Baker	Baltimore, Md.	Ford's Store, Md.
5	Frt.	1	37	Jesse M. Monsell	New York, N. Y.	Greenport, N. Y.
6	Msc.	2	28	John Seibert	do.	609 Ninth Avenue.
7	Pas.	2	30	Joseph Havranek	do.	418 East Seventy-eighth Street.
8	Fer.	1	50	San Pedro Transportation Co. (Calif.)	Los Angeles, Calif.	East San Pedro, Calif.
9	Msc.	1	9	S. E. Styron	Beaufort, N. C.	Davis, N. C.
10	Oys.	6	37	Roy Yates	Philadelphia, Pa.	Bivalve, N. J.
11	Fsh.	12	75	Beaufort Fish Scrap & Oil Co. (N. C.)	Beaufort, N. C.	
12	Fsh.	2	220	Manhaden Products Co. (Tex.)	Galveston, Tex.	Care of W. L. Moody & Co.
13	Fsh.	2	220	do.	do.	Do.
14	Fsh.	2	220	do.	do.	Do.
15	Oys.	8	110	Greenport Oyster Co. (N. Y.)	New York, N. Y.	Greenport, N. Y.
16	Frt.	2	36	Preston Mooney	Elizabeth City, N. C.	Lake Landing, N. C.
17	Frt.	2	15	Hill Dredging Co. (N. J.)	Philadelphia, Pa.	Ventnor, N. J.
18	Pas.	1	40	Samuel W. Giberson	do.	Abecon, N. J.
19	Frt.	2	8	Samuel J. McAllister	Crisfield, Md.	Elliott, Md.
20	Frt.	2	50	J. T. Mills, Jr.	Newport News, Va.	Hampton, Va.
21	Frt.	1	5	Albert Robbins	Belfast, Me.	
22	Pas.	1	20	Charles D. Newhouse	Providence, R. I.	29 Elbow Street.
23	Fsh.	2	32	R. M. Watkins	Newport News, Va.	Messick, Va.
24	Frt.	2	40	United Electric Welding Corporation (Va.)	Norfolk, Va.	809 Citizens Bank Building.
25	Pas.	2	16	Iven J. Nelson	Philadelphia, Pa.	Sewell, N. J.
26	Fsh.	3	10	Lester F. Groll	Milwaukee, Wis.	Oconto, Wis.
27	Fsh.	7	60	Jacob Berntsen	Los Angeles, Calif.	San Pedro, Calif.
28	Fsh.	3	20	Matt Waltari	Seattle, Wash.	Markham, Wash.
29	Msc.	1	15	Guy Osborn	Perth Amboy, N. J.	Keyport, N. J.
30	Fsh.	2	15	Nell Miller	Ketchikan, Alaska	
31	Pas.	1	48	George E. Jantzen	New York, N. Y.	404 Sound View Avenue.
32	Fsh.	3	45	Van Camp Sea Food Co. (Calif.)	Los Angeles, Calif.	East San Pedro, Calif.
33	Frt.	1	10	Arthur Kline	Hartford, Conn.	East Wethersfield, Conn.
34	Oys.	2	20	Edgar Van Velsor	New York, N. Y.	Oyster Bay, N. Y.
35	Frt.	2	40	Margaret A. Wilder	San Francisco, Calif.	Third and Berry Streets.
36	Fsh.	10	24	Anton Henriksen	New York, N. Y.	195 Court Street (B.)
37	Fsh.	2	12	John Jevick	Seattle, Wash.	4734 Twelfth Avenue, SW.
38	Frt.	1	8	Twitchell Champlin Co. (Me.)	Portland, Me.	252 Commercial Street.
39	Pas.	1	24	Seth Cuff	Philadelphia, Pa.	Pleasantville, N. J.
40	Tow.	6	100	W. L. Jones	Galveston, Tex.	321 Quaranty Building.
41	Tow.	2	100	George Fickenworth	Erie, Pa.	509 East Eleventh Street.
42	Frt.	1	12	F. O. Barnes	Bangor, Me.	416 Hammond Street.
43	Tow.	2	60	Portsmouth Sand & Gravel Co. (Ohio)	Cincinnati, Ohio	Portsmouth, Ohio.
44	Fsh.	8	30	A. Starklof	Seattle, Wash.	Box 214.
45	Pas.	2	36	James Boyle	Miami, Fla.	Box 1211.
46	Oys.	3	15	Milbourne J. Elliott	Crisfield, Md.	Elliott, Md.
47	Oys.	1	12	Kasso Zegel	New York, N. Y.	West Sayville, N. Y.
48	Fsh.	1	25	Charles F. Veltman	do.	Bay Shore, N. Y.
49	Pas.	3	60	Chesapeake Ferry Co. (Va.)	Norfolk, Va.	700 Front Street.
50	Frt.	2	38	Alfred L. Young	Boston, Mass.	79 Commercial Wharf.
51	Fsh.	5	60	George E. Drake	New York, N. Y.	Bay Shore, N. Y.
52	Pas.	1	20	Julius E. Frank	Newark, N. J.	Rahway, N. J.
53	Fsh.	5	40	Ole Stokke	Seattle, Wash.	2821 West Sixty-seventh Street.
54	Pas.	2	50	William Machovsky	New York, N. Y.	577 East One hundred and eighty-fourth Street.
55	Fsh.	8	60	Sumner P. Whitney	Rockland, Me.	7 Granite Street.
56	Fsh.	1	18	Elmer Murdock	New York, N. Y.	Sayville, N. Y.
57	Msc.	1	8	Charles F. Foster	do.	Hampton Bays, N. Y.
58	Frt.	1	24	Mamie E. Swezey	do.	Patchogue, N. Y.
59	Frt.	1	12	Daniel H. Ward	Beaufort, N. C.	Morehead City, N. C.
60	Frt.	5	60	Colby Transportation Co. (Fla.)	Jacksonville, Fla.	Ocala, Fla.
61	Tow.	3	100	O. G. Olson	Tacoma, Wash.	Municipal Dock.
62	Tow.	1	30	Larson Dredging Co. (Oreg.)	Marshfield, Oreg.	
63	Fsh.	3	70	William O'Brien	New York, N. Y.	371 West Fifty-sixth Street.
64	Pas.	1	40	Guy M. Baltuff	St. Louis, Mo.	Grafton, Ill.
65	Frt.	1	15	Henry Harrod	Louisville, Ky.	
66	Pas.	1	60	Max N. Schaefer	San Francisco, Calif.	San Rafael, Calif.
67	Frt.	3	100	American Packing Co. (Wash.)	Seattle, Wash.	Everett, Wash.
68	Fsh.	10	660	Samuel S. Edwards	New York, N. Y.	Amagansett, N. Y.
69	Msc.	1	18	Chas. Sinclair	Juneau, Alaska	
70	Frt.	2	24	George T. Taylor	Norfolk, Va.	Portsmouth, Va.
71	Frt.	1	110	M. S. Lutzgen	San Francisco, Calif.	Richmond, Calif.
72	Fsh.	4	18	Richard F. Adams	Reedville, Va.	Remo, Va.
73	Frt.	2	30	J. K. Manning	Astoria, Oreg.	Brownstead, Oreg.
74	Frt.	3	20	Thomas Bland	Baltimore, Md.	Chestertown, Md.

* Formerly ga. y. Sally Growler.

† Formerly U. S. Navy subbooster 147.

‡ Sold to A. Starklof, Craig, Alaska, but not yet redocumented.

Motor Vessels

Line No.	Official No.	Signal letters	Rig	Name of vessel	Tonnage		Register dimensions			When built	Where built
					Gross	Net	Length	Breadth	Depth		
					Feet						
1	210395		Ga. w.	Maggie J.	10	10	47.6	11.0	2.5	1912	Cincinnati, Ohio
2	91827		Ga. s.	Maggie Daniels	24	10	53.3	16.5	4.4	1886	Mauricetown, N. J.
3	221415		Ga. w.	Maggie Jiggs	7	6	32.0	8.0	1.5	1921	Frankfort, Ky.
4	212752		Ga. s.	Maggie Leo	8	6	46.1	11.0	3.5	1914	Rumbley, Md.
5	92074		Ga. s.	Maggie May	10	10	36.0	15.0	4.0	1889	Norfolk Co., Va.
6	215096		Ga. s.	Maggie Riley	8	8	27.6	9.0	3.1	1905	Marinette, Wis.
7	92497		Ga. s.	Maggie A. Howlett	29	25	58.0	19.3	5.9	1893	Greenwich Pier, N. J.
8	92333		Ga. s.	Maggie E. Smith	10	9	51.0	14.3	3.4	1891	St. Peters, Md.
9	92522		Ga. s.	Maggie S. Myers	24	11	50.0	18.1	5.2	1893	Bridgeton, N. J.
10	93124		Ga. s.	Maggie W. Wade	12	11	43.6	13.4	2.4	1901	Morehead City, N. C.
11	216825		Ga. s.	Maggie Isle	8	5	37.8	10.3	3.4	1915	Los Angeles, Calif.
12	93243		Ga. s.	Magic Safety	71	48	73.4	17.4	8.2	1901	Brooklyn, N. Y.
13	202974		Ga. s.	Magician	57	52	78.4	19.4	6.2	1906	Greenport, N. Y.
14	213250		Ga. s.	Magna	7	5	28.3	10.1	3.2	1913	Tacoma, Wash.
15	93393		Ga. s.	Magnet	69	47	82.3	18.2	8.1	1903	Brooklyn, N. Y.
16	208418		Ga. s.	Magnet	9	6	30.4	11.3	4.7	1911	Noank, Conn.
17	213034		Ga. s.	Magnet	14	12	37.2	11.3	5.2	1914	Nyack, N. Y.
18	215216		Ga. s.	Magnet	41	31	56.2	15.2	7.0	1917	Tacoma, Wash.
19	92098		Ga. s.	Magnolia	21	14	40.3	15.0	6.1	1889	Gloucester, Mass.
20	93109		Ga. s.	Magnolia	16	9	45.6	14.8	6.0	1901	do.
21	93125		Ga. s.	Magnolia	6	6	31.0	10.4	4.9	1901	Cushing, Me.
22	93364		Ga. s.	Magnolia	29	10	57.1	18.3	4.2	1902	Mon Louis, Ala.
23	210119		Ga. s.	Magnolia	39	26	56.6	14.2	7.7	1912	Seattle, Wash.
24	211131		Ga. s.	Magnolia	8	6	44.2	10.4	4.4	1912	Poquoson, Va.
25	212164		Ga. s.	Magnolia	49	33	59.3	16.8	5.3	1914	Fairhaven, Calif.
26	215928		Ga. s.	Magnolia	47	31	53.7	22.0	5.4	1918	Jacksonville, Fla.
27	215419		Ol. s.	Magnolia Stella	12	8	44.0	13.2	3.2	1917	Houston, Tex.
28	92481		Ga. s.	Maguire	10	6	49.0	16.3	3.3	1892	Northumberland Co., Va.
29	224080	MFS	Ol. s.	Mahoe	230	62	110.9	24.8	13.4	1925	Seattle, Wash.
30	215624		Ol. s.	Maid O' Mist	8	5	30.0	9.4	3.3	1916	St. James, Mich.
31	207670		Ga. s.	Maldstone	17	15	43.6	13.0	5.6	1910	Patchogue, N. Y.
32	18415		Ga. s.	Maine	25	9	42.6	15.6	4.0	1865	Leesburg, N. J.
33	212501		Ga. s.	Maine	10	8	41.6	11.8	3.8	1914	San Diego, Calif.
34	213139		Ga. s.	Maine	29	19	45.4	14.0	6.3	1915	Tacoma, Wash.
35	222485		Ga. s.	Majestic	48	41	66.8	15.0	4.0	1922	New Orleans, La.
36	223177		Ol. s.	Majestic	49	33	60.4	15.8	8.0	1923	Seattle, Wash.
37	224858		Ga. s.	Majestic	41	28	58.0	15.4	7.4	1925	Gig Harbor, Wash.
38	225407		Ol. s.	Majestic	17	11	38.8	11.0	4.5	1925	Sturgeon Bay, Wis.
39	225507		Ol. s.	Majestic	14	9	36.8	11.2	5.3	1923	Seattle, Wash.
40	225573		Ga. s.	Majestic	9	6	33.4	12.4	5.1	1926	Bridgeport, Conn.
41	91808		Ga. s.	Major Todd	10	6	50.3	13.7	2.9	1885	Somerset County, Md.
42	201909		Ga. s.	Major Wilcox	15	13	49.0	12.5	4.4	1904	Sandusky, Ohio
43	225898		Ga. s.	Major Harry L. Pettus	52	35	62.7	16.0	7.7	1917	Havana, Cuba
44	212788		Ol. s.	Makaala	41	10	64.7	17.6	6.2	1914	Honolulu, Hawaii
45	209666		Ga. s.	Makena	34	21	53.3	13.1	4.0	1912	do.
46	211428		Ga. s.	Malaspina	22	15	51.0	12.0	4.0	1913	Fir, Wash.
47	222040		Ga. s.	Malemute	11	8	36.4	10.3	4.3	1922	Tacoma, Wash.
48	221607		Ga. s.	Mallard	11	7	36.4	10.0	3.6	1910	Wallisville, Tex.
49	225379		Ga. s.	Mallard	11	8	32.6	9.5	3.9	1907	Manitowoc, Wis.
50	226407		Ol. s.	Mallard	29	23	45.0	12.0	5.4	1927	do.
51	226034		Ga. s.	Malolo	30	20	49.5	13.3	8.2	1926	Seattle, Wash.
52	200556		Ga. s.	Malvina	15	13	43.0	15.8	4.4	1903	Key West, Fla.
53	92404		Ol. s.	Malvina S. Anderson	54	39	69.0	23.4	5.3	1892	Handsboro, Miss.
54	220077		Ga. s.	Mamie E.	7	5	28.5	11.7	3.0		Unknown
55	210845		Ga. s.	Mamie G.	27	16	58.5	17.0	4.0	1912	Columbia, N. C.
56	204638		Ga. s.	Mamie J.	7	5	44.5	11.4	2.5	1907	Morgan City, La.
57	225136		Ga. s.	Mamie J.	23	16	50.4	13.4	4.7	1925	Ruark, Va.
58	8685		Ol. s.	Mamie Coyle	50	25	69.0	15.0	7.7	1870	Chester, Pa.
59	225110		Ga. s.	Mammy	10	7	37.0	10.2	4.7	1925	Greenport, N. Y.
60	221630		Ga. s.	Mana	10	8	33.0	12.3	4.5		Unknown
61	209672		Ga. s.	Manana	13	9	33.0	9.6	4.5	1912	Los Angeles, Calif.
62	213341		Ga. s.	Manhattan	38	29	62.6	18.3	2.4	1915	Morehead City, N. C.
63	92547		Ga. s.	Manie T. Venable	10	9	53.0	14.1	3.0	1893	Fairmount, Md.
64	205457		Ga. s.	Manila	14	9	47.8	11.4	4.9	1904	San Francisco, Calif.
65	211412		Ga. s.	Manila	14	9	40.0	11.5	4.8	1913	Seattle, Wash.
66	218926		Ga. s.	Manitou	9	7	26.8	9.0	4.0	1919	Northport, Mich.
67	221696		Ga. s.	Mankato	10	8	36.6	9.5	4.5	1921	Kingston, Wash.
68	202621		Ga. s.	Manly	10	10	45.6	13.2	2.4	1905	Smyrna, N. C.
69	223340		Ga. s.	Man O' War	22	18	45.3	12.3	3.9	1922	Memphis, Tenn.
70	225691		Ol. s.	Man O' War	28	17	55.8	15.0	5.1	1926	Rainier, Oreg.
71	92251		Ga. s.	Manteo	7	6	43.3	10.8	3.8	1890	Smyrna, N. C.
72	209433		Ga. s.	Manua	97	78	71.4	22.6	8.2	1911	San Francisco, Calif.
73	213511		Ga. s.	Manukihwal	14	11	43.0	11.0	5.9	1915	Honolulu, Hawaii
74	203814		Ga. s.	Mao II	30	18	60.4	12.9	6.0	1906	New Haven, Conn.

1 Formerly schooner Mary T.

2 Formerly schooner N. R. Godfrey.

Motor Vessels

399

Line No.	Service	Crew	Horse-power	Name of owner	Home port	Address of owner
1	Tow.	2	12	Licking Coal & Towboat Co. (Ky.)	Cincinnati, Ohio	318 Main Street.
2	Oys.	4	25	Leo Ferguson	Philadelphia, Pa.	Leesburg, N. J.
3	Pas.	3	24	Charles Whitehead	Louisville, Ky.	Frankfort, Ky.
4	Frt.	1	16	Fred Kellam	Orisfield, Md.	General delivery.
5	Frt.	1	20	E. M. Bruce	Norfolk, Va.	Bruce, Va.
6	Fsh.	3	8	Arthur Peterson	Milwaukee, Wis.	Marinette, Wis.
7	Oys.	7	36	John Flynn	Philadelphia, Pa.	Merchantville, N. J.
8	Frt.	2	10	W. H. Hughes	Reedville, Va.	Lake, Pa.
9	Oys.	5	36	George B. Burt	Philadelphia, Pa.	Cedarville, N. J.
10	Frt.	1	20	J. J. Ward	Georgetown, S. C.	Waverly Mills, S. C.
11	Pas.	1	75	Newport Bay Investment Co. (Calif.)	Los Angeles, Calif.	Balboa, Calif.
12	Frt.	5	100	Valvoline Oil Co. (N. J.)	New York, N. Y.	165 Broadway.
13	Oys.	5	100	Long Island Oyster Farms (N. Y.)	do	Northport, N. Y.
14	Fsh.	1	12	Joseph A. Magill	Seward, Alaska	Anchorage, Alaska.
15	Frt.	4	180	Valvoline Oil Co. (N. J.)	New York, N. Y.	165 Broadway.
16	Fsh.	1	16	Silas W. Mott	Newport, R. I.	New Shoreham, R. I.
17	Pas.	1	24	Charles Moller	Miami, Fla.	Box 553.
18	Fsh.	7	50	Ante Trutanich	Los Angeles, Calif.	San Pedro, Calif.
19	Fsh.	3	40	Andrew G. Jacobsen	Boston, Mass.	153 West Ninth Street.
20	Frt.	3	24	Charles G. Eldridge	New London, Conn.	Stonington, Conn.
21	Frt.	2	7	Michael D. Eaton	South West Harbor, Me.	Little Deer Isle, Me.
22	Pas.	3	50	Magnolia Springs Transportation Co.	Mobile, Ala.	Magnolia Springs, Ala.
23	Fsh.	6	55	H. Nordness	Ketchikan, Alaska	
24	Frt.	1	20	Hugh Smith	Annapolis, Md.	Airdale, Md.
25	Tow	3	80	Crowley Launch & Tugboat Co. (Calif.)	San Francisco, Calif.	Mission Street Wharf.
26	Pas.	2	60	Independent Line Steamers (Fla.)	Jacksonville, Fla.	Foot Laura Street.
27	Fsh.	1	15	J. A. Cobolini	Corpus Christi, Tex.	Brownsville, Tex.
28	Frt.	1	24	S. W. Robbins	Newport News, Va.	Hampton, Va.
29	Tow.	13	6720	Young Bros. (Hawaii)	Honolulu, Hawaii	Pier 12, Queen Street.
30	Fsh.	2	15	Charles Frans	Grand Haven, Mich.	Manistique, Mich.
31	Frt.	2	48	W. Tyson Dominy	New York, N. Y.	East Hampton, N. Y.
32	Oys.	6	36	Oscar Cannon	Philadelphia, Pa.	Milford, Del.
33	Fsh.	2	40	M. F. Prioste	San Diego, Calif.	1304 Columbia Street.
34	Fsh.	6	30	Wilson Fisheries Co. (Del.)	Seattle, Wash.	L. O. Smith Building.
35	Frt.	6	65	Anthony Morovich	New Orleans, La.	Empire, La.
36	Fsh.	7	65	F. Pettersen	Ketchikan, Alaska	
37	Fsh.	8	50	Johan Bujacich	Tacoma, Wash.	Gig Harbor, Wash.
38	Fsh.	3	b 30	Harry Hagan	Milwaukee, Wis.	Detroit Harbor, Wis.
39	Fsh.	2	b 20	C. R. Johnson	Seattle, Wash.	3257 West Sixty-fifth Street.
40	Fsh.	1	30	Charles Walwick	Bridgeport, Conn.	517 Birmingham Street.
41	Frt.	2	17	H. K. Wilson	Newport News, Va.	Hampton, Va.
42	Fsh.	1	30	Booth Fisheries Co. (Del.)	Chicago, Ill.	205 North Michigan Avenue.
43	Tow.	3	120	Tug Watchman	New York, N. Y.	Elizabethport, N. J.
44	Msc.	2	216	Young Bros. (Hawaii)	Honolulu, Hawaii	Pier 12, Queen Street.
45	Frt.	2	49	Haiku Fruit & Packing Co. (Ltd.) (Hawaii)	do	Haiku, Hawaii.
46	Pas.	2	18	Franklin Good	Seattle, Wash.	Mount Vernon, Wash.
47	Frt.	1	16	Cascade Timber Co. (Wash.)	Tacoma, Wash.	822 Tacoma Building.
48	Tow.	1	28	C. P. Huntington	Galveston, Tex.	237 Winnie Street.
49	Fsh.	4	b 28	William Anderegg	Milwaukee, Wis.	Sturgeon Bay, Wis.
50	Fsh.	3	60	Arthur Louzo	do	Two Rivers, Wis.
51	Tow.	3	60	E. F. Dunlap	Seattle, Wash.	La Conner, Wash.
52	Fsh.	3	8	B. D. Trevor	Key West, Fla.	1237 Division Street.
53	Frt.	5	60	C. C. Cullom	New Orleans, La.	Springfield, La.
54	Pas.	2	20	Charles M. Drake	Perth Amboy, N. J.	Colonia, N. J.
55	Frt.	2	50	O. B. Cooper	Elizabeth City, N. C.	Columbia, N. C.
56	Fsh.	1	16	Rocco Galasso	New Orleans, La.	Morgan City, La.
57	Pas.	3	48	James L. Jordan	Annapolis, Md.	Box 117.
58	Tow.	7	180	A. W. Whiteman	New Orleans, La.	Canal Bank Building.
59	Fsh.	2	48	William J. Scholtz	New York, N. Y.	Water Mill, N. Y.
60	Msc.	2	50	Stephen L. Harker	do	Bayonne, N. J.
61	Fsh.	1	16	Hugh MacKay	Los Angeles, Calif.	Avalon, Calif.
62	Pas.	3	75	Ocean Holding Corp. (N. Y.)	New York, N. Y.	153 Remsen Street (B.).
63	Frt.	4	9	Harry Knopp	Annapolis, Md.	Deale, Md.
64	Tow.	1	80	San Rafael Freight & Transfer Co. (Calif.)	San Francisco, Calif.	Pier 9.
65	Frb.	1	50	U. S. Shipping Board	Seattle, Wash.	Securities Building.
66	Pas.	1	14	James N. Upham	Cincinnati, Ohio	Columbus, Ohio.
67	Fsh.	3	23	Iyer Orton	Seattle, Wash.	2833 North Broadway.
68	Frt.	1	20	Herbert Morris	Beaufort, N. C.	Merriman, N. C.
69	Pas.	2	30	C. A. Dukes	Memphis, Tenn.	375 North Main Street.
70	Fsh.	3	75	Chinook Packing Co. (Wash.)	Astoria, Oreg.	Chinook, Wash.
71	Frt.	8	40	Carl Wilson	New Bern, N. C.	Trenton, N. C.
72	Frt.	4	50	Paul Boteler	San Francisco, Calif.	105 Market Street, c/o John Rothschild & Co.
73	Frt.	2	36	Charles Gay	Honolulu, Hawaii	Lanai, Hawaii.
74	Fsh.	3	60	Antonio Marino	Boston, Mass.	263 North Street.

† Formerly U. S. Q. M. C. ga. s. Maj. Harry L. Pettus.

‡ Formerly ga. s. Ella Wood No. 2.

Line No.	Official No.	Signal letters	Rig	Name of vessel	Tonnage		Register dimensions			When built	Where built
					Gross	Net	Length	Breadth	Depth		
					Feet						
					Length	Breadth	Depth				
1	222805		Ol. s.	Mao III	80	54	104.3	14.6	8.1	1918	Charleston, S. C.
2	222964		Ol. s.	Mao IV	78	53	104.3	15.0	8.1	1917	Morris Heights, N. Y.
3	223382		Ga. w.	Maranatha	13	8	40.0	10.0	1.6	1923	Paducah, Ky.
4	210344		Ol. s.	Marathon	37	29	57.1	15.5	6.7	1918	Tacoma, Wash.
5	02648		Ga. s.	Marcella	6	6	27.3	12.5	3.1	1895	Atlantic City, N. J.
6	208057		Ga. s.	March Gale	6	5	38.0	12.2	2.7	1906	Hunting Creek, Va.
7	214432		Ga. s.	Margia	8	6	30.2	11.0	3.5	1906	Thunder Bay Island, Mich.
8	92467		Ga. s.	Marcus Fass	18	12	60.8	15.9	4.4	1892	Somerset Co., Md.
9	215102		Ga. s.	Marcoy	10	8	34.2	9.3	4.6	1917	Seattle, Wash.
10	225189		Ga. s.	Marden	13	8	42.3	10.0	4.4	1904	Baltimore, Md.
11	220050		Ga. s.	Marco	21	16	49.2	12.4	4.8	1920	Newport News, Va.
12	200124		Ga. s.	Marganatha L. P.	24	17	50.0	10.3	3.9	1903	Bonfouca, La.
13	207115		Ga. s.	Margaret	10	6	45.0	11.3	3.0	1909	Crisfield, Md.
14	208483		Ga. s.	Margaret	36	18	60.2	16.4	8.0	1911	Seattle, Wash.
15	208810		Ga. s.	Margaret	8	7	26.2	8.5	3.5	1908	Manitowoc, Wis.
16	206610		Ga. s.	Margaret	9	6	55.0	13.3	3.0	1912	White Stone, Va.
17	211257		Ga. w.	Margaret	24	24	50.5	12.0	3.0	1913	Chattanooga, Tenn.
18	213018		Ga. s.	Margaret	20	16	41.4	12.5	5.5	1915	Seattle, Wash.
19	213027		Ga. s.	Margaret	37	25	57.4	15.0	4.0	1915	Madisonville, La.
20	213123		Ga. s.	Margaret	6	5	36.5	10.0	3.9	1906	Tilghmans Island, Md.
21	214018		Ga. s.	Margaret	12	9	35.0	10.5	4.0	1916	Anacortes, Wash.
22	214704		Ga. s.	Margaret	6	5	28.2	12.6	3.5	1898	Bay Head, N. J.
23	210944	LW KO	Ol. s.	Margaret (composite)	432	240	114.0	26.9	10.3	1892	San Francisco, Calif.
24	220050		Ga. s.	Margaret	7	6	45.2	0.8	2.9	1918	Tilghmans Island, Md.
25	222151		Ga. s.	Margaret	21	15	46.5	13.7	4.4	1922	Beaufort, N. C.
26	223019		Ga. s.	Margaret	8	7	33.0	11.7	3.9	1923	Dorchester, N. J.
27	223598		Ga. s.	Margaret	24	12	46.7	13.0	5.5	1924	Camden, Me.
28	223004		Ga. s.	Margaret	20	13	52.4	11.7	2.3	1924	Greenville, Miss.
29	224608		Ga. s.	Margaret	11	9	34.0	10.0	4.2	1924	Saxman, Alaska.
30	226232		Ga. s.	Margaret	16	10	53.5	13.4	4.3	1925	Susan, Va.
31	224903		Ga. s.	Margaret A	23	19	48.4	14.8	4.5	1925	Morehead City, N. C.
32	220411		Ga. s.	Margaret A	10	7	32.2	10.0	3.0	1927	Northport, Mich.
33	214191		Ga. s.	Margaret B	14	12	38.3	12.3	4.9	1916	Philadelphia, Pa.
34	222400		Ga. s.	Margaret B	8	7	32.3	10.1	4.3	1922	Camden, N. J.
35	206501		Ol. s.	Margaret D	35	14	65.8	15.2	7.2	1909	Ashtabula Harbor, Ohio.
36	219553		Ga. s.	Margaret J	25	17	53.8	15.4	4.8	1920	Baltimore, Md.
37	225820		Ga. s.	Margaret K	10	7	38.6	9.2	4.2	1909	Boston, Mass.
38	211855		Ol. s.	Margaret L	23	16	50.4	12.6	5.6	1913	Rockport, Mass.
39	218050		Ga. s.	Margaret P	13	11	36.2	12.0	4.2	1919	Sitka, Alaska.
40	207320		Ga. w.	Margaret R	12	12	56.2	15.0	2.2	1910	Antiquity, Ohio.
41	225214		Ol. s.	Margaret R	24	24	64.4	14.0	3.2	1925	Nashville, Tenn.
42	207307		Ga. s.	Margaret S	29	19	55.8	13.5	5.8	1910	Everett, Wash.
43	217993		Ga. s.	Margaret T	12	10	35.1	10.6	4.2	1919	Seattle, Wash.
44	225529		Ga. s.	Margaret W	28	22	58.8	15.5	6.8	1926	Pensacola, Fla.
45	162310		Ga. s.	Margaret Atkinson	50	50	71.5	21.6	5.0	1904	Lankford, Md.
46	223743		Ga. s.	Margaret Bell	29	12	50.9	18.0	4.4	1924	Crittenden, Va.
47	91100		Ga. s.	Margaret Dora	8	8	50.0	11.4	2.8	1878	Smiths Island, Md.
48	219086		Ga. s.	Margaret Grosse	17	16	38.5	11.5	4.0	1917	Little Swanee, Wis.
49	223379		Ol. s.	Margaret Lee	31	13	56.0	16.7	5.6	1923	Crittenden, Va.
50	212390		Ga. s.	Margaret MacDonald	11	9	37.8	10.8	4.5	1914	Weehawken, N. J.
51	213106		Ga. s.	Margaret Raye	65	55	63.5	20.5	4.9	1915	Greensport, N. Y.
52	218045		Ol. s.	Margaret A. Wilder	24	8	51.8	13.8	5.0	1912	San Francisco, Calif.
53	14299		Ga. s.	Margaret E. E. Armiger	38	35	65.1	21.1	4.9	1873	Accomac County, Va.
54	210840		Ga. s.	Margaretha I.	13	8	37.5	10.6	4.7	1914	New York, N. Y.
55	224999		Ol. s.	Margarett	12	8	36.3	12.5	3.2	1925	Jacksonville, Fla.
56	210907		Ga. s.	Margarett E.	14	12	36.5	13.2	3.0	1918	Portsmouth, Va.
57	225807		Ga. s.	Margaretta III	15	10	43.3	10.3	4.5	1926	Westville, N. J.
58	200303		Ga. s.	Margaretto	22	12	48.8	13.6	5.0	1903	Elizabeth City, N. C.
59	202114		Ol. s.	Margaretto	13	10	52.0	14.6	3.5	1905	Pocomoke City, Md.
60	223401		Ga. s.	Margaretto Brown	16	8	42.0	13.7	5.4	1923	Hilton Village, Va.
61	223947		Ol. s.	Margaretto Loraino	36	24	50.0	17.4	3.7	1924	Coinjock, N. C.
62	213501		Ga. s.	MARGREY 3	39	33	56.7	12.2	2.5	1915	Grafton, Ill.
63	224204		Ga. s.	Margie	13	11	48.0	12.6	2.8	1924	Lake Arthur, La.
64	03176		Ga. s.	Margie Estelle	15	11	65.0	16.2	4.4	1901	Oriole, Md.
65	225050		Ga. s.	Margitta	162	130	83.0	21.8	14.4	1926	Port Blakely, Wash.
66	222350		Ga. s.	Margot	14	10	41.0	12.2	3.0	1922	Owensboro, Ky.
67	02670		Ga. s.	Marguerite	14	9	40.7	14.8	6.8	1895	Waldoboro, Me.
68	02997		Ga. s.	Marguerite	5	5	20.6	11.4	3.7	1897	Atlantic City, N. J.
69	200988		Ga. s.	Marguerite	18	12	42.4	15.6	6.8	1904	Eastport, Me.
70	204050		Ol. s.	Marguerite	26	18	50.8	12.5	4.1	1907	Tacoma, Wash.
71	205406		Ga. s.	Marguerite	10	6	38.0	11.9	2.6	1908	East Moriches, N. Y.
72	213371		Ga. s.	Marguerite	20	17	39.7	12.6	5.1	1915	Bremerton, Wash.
73	214815		Ga. s.	Marguerite	40	31	56.0	15.1	7.1	1917	Tacoma, Wash.

¹ Formerly U. S. Q. C. ga. s. V. 4.

² Formerly U. S. Navy subchaser 242.

³ Formerly ga. s. Nullo B.

⁴ Formerly schooner Mattie Bils.

⁵ Formerly U. S. Lighthouse ga. s. Columbia River.

⁶ Formerly Mexican st. s. San Cosme.

Line No.	Service	Crew	Horse-power	Name of owner	Home port	Address of owner
1	Fsh.	5	100	Peter Busalacchi	Boston, Mass.	308 Harrison Avenue.
2	Fsh.	8	100	Frank Scall	do.	Charlestown, Mass.
3	Pas.	1	10	Wm. Cross	Paducah, Ky.	
4	Fsh.	3	75	Gus Strand	Seattle, Wash.	Aberdeen, Wash.
5	Pas.	1	12	Harvey F. Gale	Philadelphia, Pa.	Tuckerton, N. J.
6	Oys.	3	4	John W. Bozman	Crisfield, Md.	Upper Fairmount, Md.
7	Frt.	1	12	Elmo Kibby	Marquette, Mich.	Sault Ste. Marie, Mich.
8	Frt.	2	40	J. L. Wilson	Elizabeth City, N. C.	Curriltuck, N. C.
9	Fsh.	1	25	John O. Newcomb	Seattle, Wash.	635 Thirty-eighth Street.
10	Frt.	1	25	Tilghman B. Marden	Baltimore, Md.	
11	Frt.	1	65	U. S. Shipping Board	do.	Ocean View, Va.
12	Frt.	3	36	Victor Le Blanc	New Orleans, La.	Covington, La.
13	Frt.	2	24	L. W. Insley	Crisfield, Md.	Salisbury, Md.
14	Fsh.	4	80	Alaska Herring & Sardine Co. (Wash.)	Seattle, Wash.	L. C. Smith Building.
15	Fsh.	2	9	Bernard P. Nehring	Milwaukee, Wis.	Two Rivers, Wis.
16	Fsh.	2	20	L. R. Payne	Reedville, Va.	White Stone, Va.
17	Tow.	2	50	A. W. Kelley	Chattanooga, Tenn.	728 James Building.
18	Fsh.	5	35	O. L. Grimes	Seward, Alaska	Uzink, Alaska.
19	Pas.	2	35	Pearl River Transportation Co. (Miss.)	Gulfport, Miss.	Logtown, Miss.
20	Fsh.	1	24	J. B. Turner	Reedville, Va.	Callao, Va.
21	Frt.	2	16	Olaf Haugland	Seattle, Wash.	Anacortes, Wash.
22	Pas.	1	20	Theodore Sutphen	Philadelphia, Pa.	Point Pleasant, N. J.
23	Fsh.	6	220	Red Salmon Canning (Calif.)	San Francisco, Calif.	2 Pine Street.
24	Frt.	1	12	Wells W. Todd	Crisfield, Md.	5 Standard Avenue.
25	Fsh.	10	35	John H. Dill	Beaufort, N. C.	
26	Fsh.	1	24	William B. Joslin	Philadelphia, Pa.	Bridgeton, N. J.
27	Frt.	2	25	John H. Larkin	Rockland, Me.	Port Clyde, Me.
28	Tow.	1	50	A. L. Warner	Memphis, Tenn.	Greenville, Miss.
29	Fsh.	1	15	James B. Williams	Ketchikan, Alaska	
30	Fsh.	2	35	J. B. Grinnell	Newport News, Va.	New Point, Va.
31	Fsh.	2	65	Gottlieb Anderson	Philadelphia, Pa.	Wildwood, N. J.
32	Fsh.	2	14	Alblon Anderson	Grand Haven, Mich.	Northport, Mich.
33	Pas.	2	25	Bert Halversen	Philadelphia, Pa.	4747 Criscom Street.
34	Pas.	1	12	Henry T. Blackadar	do.	Tuckerton, N. J.
35	Fsh.	6	60	Aourso Demetri	Boston, Mass.	36 Fleet Street.
36	Mao.	2	80	McLean Contracting Co. (Del.)	Baltimore, Md.	1415 Fidelity Building.
37	Pas.	3	40	Harlan D. Kidder	Boston, Mass.	South Boston.
38	Fsh.	9	45	William J. O'Donnell	Provincetown, Mass.	16 Cottage Street.
39	Fsh.	1	7	Howard Patton	Sitka, Alaska	
40	Tow.	1	25	Clarence Luzell	Pittsburgh, Pa.	Parkersburg, W. Va.
41	Tow.	2	75	Nashville Builders Supply Co. (Tenn.)	Nashville, Tenn.	Foot Fatherland Street.
42	Pas.	1	125	American Tug Boat Co. (Wash.)	Port Townsend, Wash.	Everett, Wash.
43	Fsh.	3	16	Peter Hildre	Juneau, Alaska	
44	Fsh.	6	32	E. E. Saunders & Co. (Fla.)	Pensacola, Fla.	Palafox Street Wharf.
45	Frt.	2	24	William R. Lewis	Cambridge, Md.	Oakley Street.
46	Frt.	2	50	W. J. Boll	Norfolk, Va.	Bacons Castle, Va.
47	Oys.	3	7	Ernest L. Ruark	Crisfield, Md.	Bishop Head, Md.
48	Fsh.	5	28	G. A. Grosse, Jr.	Milwaukee, Wis.	Little Suamico, Wis.
49	Fsh.	4	60	J. Sled Quinn	Newport News, Va.	Hampton, Va.
50	Frt.	1	21	James H. Harker	New York, N. Y.	Bayonne, N. J.
51	Oys.	6	64	Long Island Oyster Farms (N. Y.)	do.	Northport, N. Y.
52	Tow.	1	135	Margaret A. Wilder	San Francisco, Calif.	Third and Berry Streets.
53	Oys.	4	70	A. B. Campbell	Philadelphia, Pa.	Port Norris, N. J.
54	Pas.	1	30	Adolph C. Hoefling	New York, N. Y.	460 East One hundred and thirty-eighth Street.
55	Tow.	2	20	W. T. Coppedge	Jacksonville, Fla.	Durkee Building.
56	Pag.	2	25	H. W. Holland	Norfolk, Va.	Portsmouth, Va.
57	Pas.	2	90	G. H. Dickinson	Philadelphia, Pa.	Westville, N. J.
58	Tow.	1	30	H. M. Hunting	New Bern, N. C.	
59	Frt.	2	45	Ballard Fish & Oyster Co. (Va.)	do.	Groners Wharf.
60	Frt.	1	38	W. W. Ward	Newport News, Va.	Messick, Va.
61	Frt.	2	40	J. W. Johnson	Elizabeth City, N. C.	South Mills, N. C.
62	Tow.	1	90	George E. Gurd	Baton Rouge, La.	Natchez, Miss.
63	Frt.	1	28	Henry A. McCall	New Orleans, La.	Cameron, La.
64	Oys.	3	15	Ernest Murray	Crisfield, Md.	Eden, Md.
65	Pas.	8	200	Coastwise Transportation Co. (Alaska)	Juneau, Alaska	
66	Pas.	2	12	F. T. Rounds	Louisville, Ky.	Owensboro, Ky.
67	Fsh.	5	24	Jacob P. Barrett	Gloucester, Mass.	14 Liberty Street.
68	Pas.	1	16	Leopold Gille	Philadelphia, Pa.	Forked River, N. J.
69	Oys.	3	24	Wilhelm Alexanderson	New York, N. Y.	Sheepshead Bay, N. Y.
70	Pas.	2	60	Fannie Hofer	Seattle, Wash.	Bremerton, Wash.
71	Pas.	1	24	O. B. Smith	New York, N. Y.	East Moriches, N. Y.
72	Fsh.	6	30	Booth Fisheries Co. (Del.)	Seattle, Wash.	Marion Building.
73	Fsh.	8	50	Chas. Darwell	Wrangell, Alaska	

* Formerly U. S. st. s. Cutter No. 859.

† Formerly ga. s. Bertha.

Motor Vessels

Line No.	Official No.	Signal letters	Rig	Name of vessel	Tonnage		Register dimensions			When built	Where built
					Gross	Net	Length	Breadth	Depth		
1	218219		Ga. s.	Marguerite.....	8	7	34.6	9.0	3.9	1919	Seattle, Wash.
2	222003		Ga. s.	Marguerite.....	10	8	37.4	9.0	4.5	1902	Portsmouth, N. H.
3	223034		Ga. w.	Marguerite.....	14	14	62.5	11.8	2.5	1922	Knoxville, Tenn.
4	92088		Ga. s.	Marguerite B.....	6	5	28.5	12.9	3.3	1896	Patchogue, N. Y.
5	213344		Ga. s.	Marguerite B.....	7	6	31.7	12.3	3.6	1915	Forked River, N. J.
6	92027		Ga. s.	Marguerite O.....	8	7	40.7	13.5	3.5	1899	Bon Secour, Ala.
7	201016		Ga. s.	Marguerite S. McKenzie	13	8	39.4	13.3	5.4	1904	Gloucester, Mass.
8	91900		Ga. s.	Marla.....	24	23	58.8	16.0	4.8	1888	St. Michaels, Md.
9	127317		Ga. s.	Marla.....	32	29	51.2	13.0	4.6	1899	Patchogue, N. Y.
10	221718		Ga. s.	Marla.....	6	6	34.7	9.6	3.2	1915	Wildwood, N. J.
11	222036		Ga. s.	Marla.....	8	7	32.9	9.2	3.2	1912	Long Branch, N. J.
12	224563		Ga. s.	MARIA.....	17	13	41.8	13.1	4.4	1925	Erie, Pa.
13	221384		Ga. s.	Marla V.....	8	5	29.7	9.2	4.4	1913	Brooklyn, N. Y.
14	221209		Ga. s.	Marla Teresa.....	11	9	38.5	11.7	4.4	1921	Arroyo, P. R.
15	212134		Ga. s.	Marla Dean.....	20	14	53.5	14.0	3.5	1914	Orrittuck, N. O.
16	216487		Ga. s.	Marlam.....	28	19	58.2	14.2	5.4	1918	Los Angeles, Calif.
17	91268		Ol. s.	Marian.....	19	9	52.5	13.0	6.5	1880	Baltimore, Md.
18	93387		Ga. s.	Marian.....	19	13	59.2	13.6	4.9	1903	Tacoma, Wash.
19	93388		Ga. s.	Marian.....	16	9	41.6	15.0	0.0	1903	Gloucester, Mass.
20	204102		Ga. s.	Marian.....	41	28	64.7	14.9	5.5	1907	Tacoma, Wash.
21	200805		Ga. s.	Marian.....	13	9	45.6	10.6	3.7	1904	Seattle, Wash.
22	217415		Ga. s.	Marian.....	19	13	54.5	9.8	3.8	1915	New Orleans, La.
23	225847		Ga. s.	Marian.....	12	8	35.0	12.8	4.5	1917	Newark, N. J.
24	225040		Ga. w.	Marian.....	26	21	40.6	11.2	3.1	1926	Hardin, Ill.
25	222384		Ga. w.	Mariana Merrill.....	18	13	50.6	13.1	2.3	1922	Charleston, W. Va.
26	222731		Ga. s.	Marianno.....	16	11	54.6	9.7	4.6	1919	Miami Beach, Fla.
27	226425		Ga. s.	Maribess.....	7	5	33.2	8.2	4.4	1918	Boston, Mass.
28	77257		Ga. s.	Marie.....	15	13	41.0	15.5	4.3	1897	Atlantic City, N. J.
29	93137		Ga. w.	Marie.....	13	9	44.0	9.0	2.5	1901	Cannelton, Ind.
30	93173		Ga. s.	Marie.....	6	5	30.0	11.9	3.0	1901	Amityville, N. Y.
31	203220		Ga. s.	Marie.....	14	9	32.8	10.3	3.6	1906	Ballard, Wash.
32	203465		Ga. s.	Marie.....	6	5	27.2	12.0	3.0	1906	Port Republic, N. J.
35	208470		Ga. s.	Marie.....	12	10	35.6	8.8	3.5	1908	Michigan City, Ind.
34	210436		Ga. s.	Marie.....	10	8	34.1	11.6	4.0	1918	Juneau, Alaska.
35	220917		Ga. s.	Marie.....	12	8	39.0	12.0	4.0	1920	Wrangell, Alaska.
36	224231		Ol. s.	Marie.....	13	9	33.1	13.1	4.4	1924	Brunswick, Ga.
37	91837		Ga. s.	Marie B.....	12	9	31.8	14.2	4.5	1886	Charleston, S. C.
38	213001		Ga. s.	Marie B.....	7	5	33.0	9.6	4.0	1915	Vinalhaven, Me.
39	215097		Ga. s.	Marie C.....	8	7	28.5	8.4	3.0	1917	Manistee, Mich.
40	200111		Ga. s.	Marie L.....	8	6	37.8	10.4	4.0	1907	San Francisco, Calif.
41	224158		Ga. s.	Marie R.....	11	9	33.3	10.5	4.0	1917	Kogglung, Alaska.
42	209845		Ga. s.	Marie S. II.....	10	7	39.8	9.3	7.5	1912	St. Louis, Mo.
43	223497		Ga. s.	Marie Kathlyn.....	24	10	66.4	15.8	7.2	1923	Mobile, Ala.
44	211519		Ga. s.	Marica.....	13	9	41.6	11.5	4.1	1913	Ketchikan, Alaska.
45	214314		Ga. s.	Marlenita.....	10	7	39.4	11.1	3.8	1915	Tottenville, N. Y.
46	92095		Ga. s.	Marletta.....	15	8	43.6	15.5	3.9	1896	Pocomoke City, Md.
47	226148		Ga. s.	Marletta.....	10	6	33.9	10.3	2.7	1921	Morgan City, La.
48	211913		Ga. s.	Marletta G.....	41	34	64.4	16.4	6.5	1914	Pascagoula, Miss.
49	214151		Ga. s.	Marletta J.....	31	21	50.4	14.4	6.6	1916	Gig Harbor, Wash.
50	213259		Ga. p.	Margold.....	11	11	38.0	8.3	4.0	1915	Sioux Bridge, Iowa.
51	92216		Ga. s.	Marilla.....	7	7	34.1	12.9	3.5	1890	Red Bluff, Tex.
52	93084		Ga. s.	Marilla Armstrong.....	12	12	35.2	13.4	5.9	1900	Friendship, Me.
53	209003		Ga. s.	Marin.....	101	80	88.0	15.5	5.0	1909	Vancouver, Wash.
54	206085		Ga. s.	Marin.....	12	8	42.7	12.3	4.3	1908	San Francisco, Calif.
55	210408		Ga. s.	Marina.....	11	7	47.0	12.6	4.0	1912	Catano, P. R.
56	91770		Ga. s.	Marina Marsicano.....	21	14	55.0	15.0	4.0	1885	San Francisco, Calif.
57	212001		Ga. s.	Mariner.....	17	8	44.3	12.7	6.0	1914	Kennebunkport, Me.
58	213952		Ga. s.	Mariner.....	31	21	49.7	14.6	6.6	1916	Gig Harbor, Wash.
59	218987	LTOR	Ol. s.	Mariner.....	309	152	141.1	24.8	13.0	1919	Essex, Mass.
60	92906		Ga. s.	Marion.....	14	10	41.4	13.4	4.7	1898	Bristol, R. I.
61	200200		Ga. s.	Marion.....	7	7	32.2	11.0	4.8	1903	Friendship, Me.
62	201363		Ga. s.	Marion.....	8	8	32.0	13.7	3.0	1904	Bridgeport, Conn.
63	202121		Ga. s.	Marion.....	14	10	49.5	11.4	3.7	1905	Astoria, Ore.
64	203437		Ga. s.	Marion.....	10	7	51.0	12.9	2.6	1906	Belhaven, N. C.
65	200110		Ga. s.	Marion.....	15	10	50.0	10.5	9.0	1906	Pensacola, Fla.
66	206528		Ga. s.	Marion.....	9	8	40.0	10.2	3.9	1908	Malden, Mass.
67	211264		Ga. s.	Marion.....	26	25	50.5	14.5	5.7	1913	Menominee, Mich.
68	213105		Ga. s.	MARION.....	146	99	107.8	21.5	7.1	1915	Wilmington, Del.
69	214974		Ga. s.	Marion.....	41	41	62.5	23.6	3.0	1917	Washburn, N. Dak.
70	213857		Ga. s.	Marion.....	11	8	46.0	12.1	3.3	1915	West Norfolk, Va.
71	215683		Ga. s.	Marion.....	19	13	49.7	15.8	5.2	1917	Bryantown, Md.
72	215941		Ga. s.	Marion.....	9	6	41.5	11.6	3.3	1917	Carrolls, Wash.
73	217831		Ga. s.	Marion.....	10	9	40.7	8.9	3.5	1919	Seattle, Wash.

¹ Formerly U. S. Navy subchaser 248.

² Formerly ga. s. Couffer and McKenzie.

³ Formerly U. S. Navy No. 4779.

⁴ Formerly ga. s. J. Willard Morgan.

Line No.	Service	Crew	Horse-power	Name of owner	Home port	Address of owner
1	Fsh.	2	18	John Perason.....	Seattle, Wash.	General Delivery.
2	Frt.	2	24	Harry Salmons.....	Charleston, S. C.	9 State Street.
3	Tow.	2	45	Bond Marble Co. (Tenn.).....	Chattanooga, Tenn.	Knoxville, Tenn.
4	Fsh.	1	12	Michael Murray.....	New York, N. Y.	1183 Madison Avenue.
5	Pas.	1	14	J. Lewis Barkalow.....	Philadelphia, Pa.	Forked River, N. J.
6	Oys.	2	16	M. D. Greene, Jr.....	Mobile, Ala.	
7	Fsh.	4	10	Charles H. Smith.....	Gloucester, Mass.	48 Eastern Avenue.
8	Frt.	2	25	Heller Marine Railway (Md.).....	Annapolis, Md.	East Port, Md.
9	Oys.	4	42	George F. Greene, Jr.....	Providence, R. I.	Warren, R. I.
10	Pas.	6	14	John A. High.....	Philadelphia, Pa.	Sea Isle City, N. J.
11	Fsh.	2	18	John Siweckl.....	do.	4484 Richmond Street.
12	Fsh.	4	50	Christian Hansen.....	Erie, Pa.	1815 Peach Street.
13	Msc.	2	14	Domenico Anastasio.....	New York, N. Y.	433 West Fortieth Street.
14	Tow.	3	37	José Mannnton Fantauzzi.....	San Juan, P. R.	Arroyo, P. R.
15	Frt.	1	50	R. E. Harrelle.....	Elizabeth City, N. J.	Columbia, N. C.
16	Fsh.	2	60	A. F. Wright.....	San Diego, Calif.	National City, Calif.
17	Tow.	3	100	E. Anna Phillips.....	Baltimore, Md.	Towson, Md.
18	Tow.	1	125	Lyle A. Davidson.....	San Francisco, Calif.	1604 Tenth Avenue.
19	Fsh.	6	20	Jose P. Meequlta.....	Gloucester, Mass.	125 Prospect Street.
20	Fsh.	3	110	Petersburg Packing Co. (Wash.).....	Petersburg, Alaska.	
21	Fsh.	2	40	Kodiak Island Fishing & Packing Co. (Alaska.).....	Seward, Alaska.	
22	Msc.	4	135	F. B. Williams Cypress Co. (La.).....	New Orleans, La.	Patterson, La.
23	Pas.	1	40	Charles Wurster.....	New York, N. Y.	Bay Shore, N. Y.
24	Tow.	2	b20	Henry J. Eberlin, sr.....	Peoria, Ill.	Hardin, Ill.
25	Tow.	1	50	West Virginia Sand & Gravel Co. (W. Va.).....	Pittsburgh, Pa.	Charleston, W. Va.
26	Pas.	2	300	Island Holding Co. (Fla.).....	Miami, Fla.	905 First National Bank Building.
27	Fsh.	3	70	Mary E. Sybeldon.....	Ketchikan, Alaska.	
28	Pas.	1	40	Joseph Luke Conover.....	Philadelphia, Pa.	Atlantic City, N. J.
29	Tow.	2	12	Chas. Heitzmann.....	New Orleans, La.	New Iberia, La.
30	Fsh.	1	8	Louis Hartwig.....	New York, N. Y.	West Sayville, N. Y.
31	Pas.	1	9	Raymond D. Haskell.....	Tacoma, Wash.	Harstine Island, Wash.
32	Pas.	1	10	Harry Baker.....	Philadelphia, Pa.	Tuckerton, N. J.
33	Pas.	1	20	Arnaud Lacoste.....	New Orleans, La.	Morganza, La.
34	Fsh.	2	18	Billy Grant.....	Juneau, Alaska.	Kake, Alaska.
35	Fsh.	1	20	F. O. Barnes Co. (Oreg.).....	Wrangell, Alaska.	Lake Bay, Alaska.
36	Fsh.	3	24	O. P. Goodyear.....	Brunswick, Ga.	Goodyear Packing Co.
37	Frt.	2	24	Mrs. Lella B. Wagner.....	Charleston, S. C.	183 Queen Street.
38	Fsh.	1	15	George L. Burns.....	Rockland, Me.	Vinalhaven, Me.
39	Fsh.	2	16	Mike Lasley.....	Grand Haven, Mich.	St. Ignace, Mich.
40	Pas.	1	45	Mathias Lange.....	San Francisco, Calif.	Sausalito, Calif.
41	Pas.	1	8	Fred J. Rechl.....	Seward, Alaska.	Illamna, Alaska.
42	Pas.	4	40	Alonzo M. Campbell.....	Miami, Fla.	253 North West Thirty-fourth Street.
43	Fsh.	5	50	Fred M. Johnson.....	Mobile, Ala.	
44	Fsh.	3	20	Hans Apsch.....	Ketchikan, Alaska.	
45	Pas.	1	37	Lillian Miller (Guardian).....	New York, N. Y.	1539 Third Avenue.
46	Oys.	1	12	George W. Watson.....	Newport News, Va.	Hampton, Va.
47	Frt.	1	25	J. W. Rosson.....	New Orleans, La.	Morgan City, La.
48	Fsh.	6	24	Hibbs Fish Co.....	Tampa, Fla.	St. Petersburg, Fla.
49	Fsh.	8	40	Domenick Jelusich.....	Tacoma, Wash.	3005 North Thirty-first Street.
50	Pas.	1	24	Mrs. Mary Grabbe.....	Pembina, N. Dak.	Sioux City, Iowa.
51	Fsh.	4	20	Marijan Markovich.....	Corpus Christi, Tex.	Ingleside, Tex.
52	Fsh.	2	20	Leslie P. Davis.....	Portland, Me.	Monhegan Island, Me.
53	Fer.	3	130	Northwestern Pacific R. R. Co. (Calif.).....	San Francisco, Calif.	64 Pine Street.
54	Tow.	1	65	Ole Olsen.....	do.	San Mateo, Calif.
55	Tow.	2	65	Gavino Vega.....	San Juan, P. R.	Ponce, P. R.
56	Frt.	1	32	Mary Marecano.....	San Francisco, Calif.	781 Green Street.
57	Fsh.	3	32	Charles Hatch.....	Portland, Me.	Bliddeford, Me.
58	Fsh.	3	40	B. H. Flaaten.....	Seattle, Wash.	Colman Dock.
59	Fsh.	8	400	Massachusetts Trawling Co. (Mass.).....	Boston, Mass.	South Boston, Mass.
60	Fsh.	2	21	D. Atwood Co. (Mass.).....	do.	246 Northern Avenue.
61	Fsh.	1	10	Percy Dennison.....	Bar Harbor, Me.	Brookline, Me.
62	Frt.	2	20	Patrick Lillis.....	New York, N. Y.	Greenport, N. Y.
63	Fsh.	1	40	Booth Fisheries Co. (Del.).....	Seattle, Wash.	Foot Wall Street.
64	Frt.	2	60	E. S. Lupton.....	New Bern, N. C.	Whortonsville, N. C.
65	Msc.	1	27	W. W. Hughes.....	Port Arthur, Tex.	Ingalls, Fla.
66	Fsh.	1	16	Robert B. Laird.....	Vineyard Haven, Mass.	Oak Bluffs, Mass.
67	Frt.	3	20	Charles Hansen.....	Milwaukee, Wis.	461 Twenty-fourth Avenue.
68	Frt.	4	160	Bethlehem Shipbuilding Corporation.....	Wilmington, Del.	Foot West Street.
69	Fer.	2	30	Benton Packet Co. (N. Dak.).....	Pembina, N. Dak.	Bismarck, N. Dak.
70	Frt.	2	37	Cherry Welding Corporation (Va.).....	Norfolk, Va.	
71	Frt.	2	20	Wells Yewell.....	Baltimore, Md.	Queenstown, Md.
72	Frt.	1	30	Shaver Transportation Co. (Oreg.).....	Portland, Oreg.	180 Davis Street.
73	Frt.	1	20	Wm. A. Patridge.....	Seattle, Wash.	

* Formerly ga. s. Requa.

Motor Vessels

Line No.	Official No	Signal letters	Rlg	Name of vessel	Tonnage		Register dimensions			When built	Where built
					Gross	Net	Length	Breadth	Depth		
					Feet			Feet			
1	218825		Ga. s.	Marlon	15	11	37.8	11.6	4.5	1919	Port Angeles, Wash.
2	220081		Ga. s.	Marlon	10	7	32.8	12.1	4.2	1907	Hoboken, N. J.
3	221575		Ga. s.	Marlon	8	5	30.1	9.8	3.6	1917	Mare Island, Calif.
4	222005		Ga. s.	Marlon	11	8	36.3	11.5	2.7		Unknown
5	222031		Ol. s.	Marlon	14	9	30.0	12.7	4.7	1922	Brunswick, Ga.
6	224985		Ga. s.	Marlon	27	23	61.3	16.0	2.4	1925	Clarksville, Mo.
7	225777		Ga. s.	Marlon	12	6	38.0	13.0	4.9	1926	Sallsbury, Md.
8	224460		Ga. s.	Marlon B.	9	6	34.0	10.3	4.3	1917	Brooklyn, N. Y.
9	225202		Ga. s.	Marlon J.	20	7	50.6	15.2	4.1	1925	Bona, Va.
10	222759		Ol. s.	Marlon K.	49	33	63.4	17.1	7.8	1923	Nyaok, N. Y.
11	224634		Ga. s.	Marlon L.	11	8	36.2	11.2	3.2	1925	Mystic, Conn.
12	225761		Ol. s.	Marlon Adele	27	14	51.6	15.0	5.5	1926	Delanco, N. J.
13	02787		Ga. s.	Marlon Haggett	8	8	36.5	11.2	5.5	1897	Swans Island, Me.
14	202153		Ga. s.	Marlon McLoon	30	11	53.6	10.8	7.1	1905	East Boothbay, Me.
15	91824		Ga. s.	Marlon Mayne	17	9	45.1	15.8	4.4	1886	Leesburg, N. J.
16	223650		Ga. s.	Marlon Sue Handy	21	14	51.6	14.2	4.7	1924	Crisfield, Md.
17	93209		Ga. s.	Mariposa	95	50	78.0	27.0	6.3	1902	San Francisco, Calif.
18	213002		Ga. s.	Mariposa	32	22	52.7	14.1	6.3	1915	Tacoma, Wash.
19	92590		Ga. s.	Mariquita	18	15	41.0	13.6	7.4	1889	South Boston, Mass.
20	212908		Ga. s.	Maris	14	11	40.3	13.0	3.8	1900	do
21	222126		Ga. s.	Maris Stella	9	6	38.4	8.2	3.2	1911	Greenport, N. Y.
22	224081		Ga. s.	Maritana	12	10	36.5	10.6	4.7	1924	Sturgeon Bay, Wis.
23	224420		Ol. s.	Maritima	51	41	75.2	16.4	8.2	1925	Essex, Mass.
24	93150		Ga. s.	Marjorie	6	5	31.7	11.7	3.2	1897	Sayville, N. Y.
25	222205		Ga. s.	Marjorie	12	9	32.4	13.0	3.9	1922	Rock Harbor, Fla.
26	223907		Ga. s.	Marjorie M.	14	10	40.0	11.8	3.8	1924	Hoonah, Alaska
27	222866		Ol. s.	Marjorie-Parker	76	29	78.3	21.7	9.9	1923	Essex, Mass.
28	218052		Ga. s.	Marjos	15	10	44.8	9.3	4.8	1909	Baltimore, Md.
29	92050		Ga. s.	Mark Stevens	10	10	54.0	14.0	3.4	1888	Somerset County, Md.
30	202691		Ga. s.	Markat	10	9	33.3	12.5	4.1	1905	Bayhead, N. J.
31	224013		Ga. w.	Marled	16	10	49.0	12.2	3.5	1924	Hobbs Island, Ala.
32	221181		Ga. s.	Marmon	11	6	33.1	11.0	2.7	1926	Borwick, La.
33	225318		Ol. s.	Marmot	44	30	55.8	15.3	7.6	1926	Tacoma, Wash.
34	206565		Ol. s.	MAROLD II.	283	181	122.0	19.1	9.7	1911	Camden, N. J.
35	93380		Ga. s.	Mars	14	9	38.0	12.0	5.2	1903	Richardson, Wash.
36	213315		Ga. s.	Mars	11	7	37.9	10.0	5.1	1915	Sausalito, Calif.
37	226684		Ga. s.	Mar-Sar	10	8	32.5	11.7	4.7	1927	Long Branch, N. J.
38	226328		Ol. s.	MARS	43	29	57.8	15.0	8.6	1927	Charleston, S. C.
39	226575		Ol. s.	Mars	44	30	59.2	16.1	7.7	1927	Tacoma, Wash.
40	222707		Ga. w.	Marshall	18	18	60.0	18.0	2.0	1923	Clarksville, Tenn.
41	205323		Ga. s.	Marshfield	12	9	41.8	9.2	3.6	1908	East Side, Ore.
42	212459		Ol. s.	Marston	39	26	65.0	11.6	7.2	1914	Oshkosh, Wis.
43	213823		Ga. s.	Martha	11	7	35.7	10.3	4.0	1915	Tacoma, Wash.
44	214392		Ga. s.	Martha	15	13	45.6	12.8	4.0	1916	Pensacola, Fla.
45	215148		Ga. s.	Martha	22	19	43.1	13.0	6.0	1917	Seattle, Wash.
46	215539		Ga. s.	Martha	30	16	60.3	14.0	4.7	1917	Eureka, Calif.
47	224517		Ga. w.	Martha	42	19	75.5	11.4	2.5	1925	Sistersville, W. Va.
48	225051		Ol. w.	MARTHA	64	45	73.3	16.0	4.3	1925	Pittsburgh, Pa.
49	203810		Ga. s.	Martha A.	8	7	36.0	13.2	3.2	1906	Sayville, N. Y.
50	226095		Ga. s.	Martha B.	18	16	45.6	14.3	3.5	1926	Havre de Grace, Md.
51	219372		Ga. s.	Martha C.	8	6	37.9	12.7	2.0	1916	Houma, La.
52	223760		Ol. s.	MARTHA C.	99	67	79.8	21.1	9.0	1924	Mantowoc, Wis.
53	205642		Ga. s.	Martha S.	14	14	41.0	10.2	3.8	1908	West De Pere, Wis.
54	210470		Ga. s.	Martha T.	8	5	32.2	9.2	4.2	1918	Seattle, Wash.
55	202104		Ga. s.	Martha W.	18	15	44.6	10.0	4.3	1905	Buttery Park, Va.
56	220173		Ga. w.	Martha W.	16	9	40.2	12.0	1.8	1926	Pittsburgh, Pa.
57	157183		Ga. s.	Martha Foss	96	65	87.5	22.4	8.7	1886	Astoria, Orog.
58	203595		Ga. s.	Martha Lillian	22	15	50.0	15.4	4.0	1906	St. Andrew, Fla.
59	205814		Ga. s.	Martha Logan	9	6	28.0	10.8	3.8	1908	Howkan, Alaska
60	224082		Ga. s.	Martha May	8	6	33.9	10.3	2.6	1923	Houma, La.
61	206119		Ga. s.	Martha Meerwald	27	14	53.0	10.0	5.0	1909	Dorchester, N. J.
62	92133		Ga. s.	Martha A. Shores	19	12	58.0	10.0	4.1	1880	St. Peters, Md.
63	207357		Ga. s.	Martha E. McLean	13	7	38.3	13.3	5.9	1910	Bremen, Me.
64	224740		Ol. s.	Martha B. Murley	50	23	70.0	18.3	8.7	1925	Damariscotta, Me.
65	92810		Ga. s.	Martha M. Lewis	6	6	38.8	14.1	2.5	1897	Wingate, Md.
66	216581	LMDR	Ol. s.	Martin	141	70	109.4	19.9	8.4	1918	Weenus, Va.
67	223058		Ga. s.	Martin D.	13	11	37.9	11.5	4.8	1919	Drier Bay, Alaska
68	213223		Ga. s.	Martin V.	7	6	27.6	8.3	3.5	1914	West De Pere, Wis.
69	225044		Ga. s.	MARTIN G. HAUSLER, JR.	54	28	61.3	17.1	7.7	1925	Buffalo, N. Y.
70	216881		Ga. s.	Maru	19	13	51.8	12.8	5.3	1918	East San Pedro, Calif.
71	92539		Ga. s.	Marvel Not	6	6	30.0	10.2	3.2	1893	Chincoteague, Va.
72	222392		Ga. s.	Marvelo	9	6	41.3	10.8	3.5		Unknown
73	92805		Ga. s.	Mary	24	16	51.6	14.2	5.9	1898	Tacoma, Wash.
74	92322		Ol. s.	Mary	77	47	64.4	24.0	5.0	1891	San Francisco, Calif.
75	93040		Ga. s.	Mary	16	12	42.8	16.7	4.2	1900	Half Moon, Ga.

1 Formerly U. S. Navy ga. s. 3651.

2 Formerly ga. s. Marold II.

Line No.	Service	Crew	Horse-power	Name of owner	Home port	Address of owner
1	Tow.	2	35	Johnson Tug & Barge Co. (Wash.)	Port Angeles, Wash.	212 North Laurel Street.
2	Msc.	1	20	Edward Watts	New York, N. Y.	Bay Shore, N. Y.
3	Frt.	2	18	John N. Anderson	Perth Amboy, N. J.	258 Front Street.
4	Frt.	2	14	Wilbur E. Ford	Baltimore, Md.	North East, Md.
5	Fsh.	3	36	S. M. Hay	Charleston, S. C.	51 Broad Street.
6	Pas.	2	50	O. Milo Phillips	St. Louis, Mo.	4103 Oregon Avenue.
7	Tow.	2	60	Wm. H. Rudford	Philadelphia, Pa.	714 North Sixty-third Street.
8	Pas.	1	32	Andrew Calberg	do.	Wildwood, N. J.
9	Fsh.	3	50	J. W. Hornsby	Newport News, Va.	Seaford, Va.
10	Pas.	3	100	Louis J. Kunze	Newark, N. J.	Elizabeth, N. J.
11	Fsh.	2	28	John W. Smith	New York, N. Y.	Montauk, N. Y.
12	Tow.	3	135	Meteor Transport and Trading Co. (Fla.)	Miami, Fla.	Miami Beach, Fla.
13	Frt.	2	22	Virgil N. Gray	Ellsworth, Me.	Brookline, Me.
14	Fsh.	10	42	Langford & Pine	Gloucester, Mass.	37 Rogers Street.
15	Oys.	4	25	Ellis L. Cain	Philadelphia, Pa.	Port Norris, N. J.
16	Frt.	2	25	John T. Handy	Crisfield, Md.	Dock Street.
17	Frt.	3	30	Albers Bros. Milling Co. (Oreg.)	San Francisco, Calif.	332 Pine Street.
18	Fsh.	6	665	E. M. Nielsen	San Diego, Calif.	Point Loma, Calif.
19	Pas.	4	30	Henry Reimers	New York, N. Y.	147 East Eighty-fourth Street.
20	Tow.	2	24	J. Julius Anderson	Charleston, S. C.	9 Franklin Street.
21	Fsh.	2	32	Vincent Castka	New York, N. Y.	355 East Seventy-third Street (B.).
22	Fsh.	2	b24	Charles M. McDonald	Milwaukee, Wis.	Detroit Harbor, Wis.
23	Fsh.	6	120	Boston Maritime Co. (Mass.)	Boston, Mass.	88 Broad Street.
24	Oys.	1	20	Walter Brown	New York, N. Y.	West Sayville, N. Y.
25	Fsh.	3	14	J. M. Bethel	Key West, Fla.	Rock Harbor, Fla.
26	Fsh.	6	20	Marion McKinley	Juneau, Alaska	Hoonah, Alaska.
27	Fsh.	17	60	Arthur L. Parker	Boston, Mass.	14 Fish Pier.
28	Pas.	1	26	Emmett P. Fowlkes	Newport News, Va.	1721 Ivy Avenue.
29	Frt.	5	7	O. A. Simpson	Manteo, N. C.	Wanchese, N. C.
30	Msc.	3	7	Allen Luckhurst	New York, N. Y.	Ridgewood, N. J.
31	Tow.	3	25	Huntsville Transfer & Building Material Co.	Nashville, Tenn.	Huntsville, Ala.
32	Msc.	1	12	W. E. Dinger	New Orleans, La.	Berwick, La.
33	Fsh.	9	60	O. Hansen	Ketchikan, Alaska	
34	Frt.	12	6600	Hill-White Transit Company (Wis.)	Milwaukee, Wis.	Green Bay, Wis.
35	Fsh.	5	20	Lauritz Peter Sjong	Ketchikan, Alaska	
36	Frt.	1	45	Olympian Dredging Co. (Calif.)	San Francisco, Calif.	249 First Street.
37	Pas.	1	40	Joseph G. Collins	Philadelphia, Pa.	Forked River, N. J.
38	Tow.	3	150	Marine Contracting & Towing Co.	Charleston, S. C.	106 Concord Street.
39	Fsh.	8	60	Martin Budinich	Seattle, Wash.	1307 West Boston Street.
40	Frt.	1	15	Davidson County, Tenn.	Nashville, Tenn.	Courthouse.
41	Frt.	1	30	William Bjorkqvist	Marshfield, Oreg.	
42	Tow.	6	b100	Cook & Brown Lime Co. (Wis.)	Milwaukee, Wis.	Oshkosh, Wis.
43	Frt.	3	20	Eugene Dunlap	Seattle, Wash.	La Conner, Wash.
44	Pas.	2	24	Florida C. Shepard	Pensacola, Fla.	2210 East Mallory Street.
45	Fsh.	7	30	Columbia & Northern Fishing & Packing Co. (Oreg.)	Astoria, Oreg.	Altoona, Wash.
46	Frt.	2	40	Thorvald Olsen	Eureka, Calif.	1462 California Street.
47	Tow.	2	40	George M. Beaver	Pittsburgh, Pa.	Sistersville, W. Va.
48	Tow.	2	120	Dravo Contracting Co. (Pa.)	do.	302 Pennsylvania Avenue.
49	Frt.	1	15	Theodore Kewalski	New York, N. Y.	South Jamesport, N. Y.
50	Frt.	5	58	D. Franklin Beck	Baltimore, Md.	Havre de Grace, Md.
51	Tow.	2	8	Leo D. Comeaux	New Orleans, La.	Morgan City, La.
52	Tow.	10	300	Great Lakes Dredge & Dock Co. (N. J.)	Duluth, Minn.	First National Bank Building.
53	Fsh.	4	12	George Anheuser	Milwaukee, Wis.	Oconto, Wis.
54	Fsh.	2	15	J. K. Hansen	Port Angeles, Wash.	Box 495.
55	Frt.	1	24	John Garner	Norfolk, Va.	Battery Park, Va.
56	Tow.	1	20	Lysle P. Wiley	Pittsburgh, Pa.	201 Oremo Street, N. S.
57	Tow.	7	240	Foss Co. (Wash.)	Seattle, Wash.	Bolcom Dock.
58	Fsh.	6	24	Bay Fisheries Co. (Fla.)	Pensacola, Fla.	St. Andrew, Fla.
59	Fsh.	1	8	Frank Natkong	Juneau, Alaska	Hydaburg, Alaska.
60	Fsh.	2	16	Houma Packing Co. (La.)	New Orleans, La.	Houma, La.
61	Oys.	6	25	Augustus O. Meerwald	Philadelphia, Pa.	South Dennis, N. J.
62	Oys.	2	15	Ross T. Bailey	Newport News, Va.	Glass, Va.
63	Fsh.	2	16	J. Arthur Healy	New Bedford, Mass.	Westport, Mass.
64	Fsh.	9	100	John G. Murley	do.	Fairhaven, Mass.
65	Oys.	4	12	James M. Lewis	Crisfield, Md.	Bishops Head, Md.
66	Fsh.	6	100	Diamond State Fish Products Co. (Del.)	Wilmington, Del.	Lewes, Del.
67	Fsh.	3	30	Prince Packing Co. (Wash.)	Seward, Alaska	Drier Bay, Alaska.
68	Fsh.	2	8	Harry Van Donsel	Marquette, Mich.	Gladstone, Mich.
69	Tow.	7	240	Great Lakes Dredge & Dock Co. (N. J.)	Duluth, Minn.	104 South Michigan Avenue.
70	Fsh.	5	45	Van Camp Sea Food Co.	Los Angeles, Calif.	East San Pedro, Calif.
71	Oys.	2	10	Doughty Hill & Co. (Va.)	Cape Charles, Va.	Chincoteague, Va.
72	Frt.	2	24	O. A. Lockerman	Crisfield, Md.	Route 1.
73	Fsh.	8	40	Johan M. Christiansen	Seattle, Wash.	8537 Twelfth Avenue NW.
74	Frt.	2	75	Carl A. Anderson	San Francisco, Calif.	227 Bennington Street.
75	Msc.	2	12	Ben Green	Savannah, Ga.	208 West Bay Street.

1 Formerly ga. s. Dolphin.

4 Formerly ga. s. John Connelly.

Motor Vessels

Line No.	Official No.	Signal letters	Rlg	Name of vessel	Tonnage		Register dimensions			When built	Where built
					Gross	Net	Length	Breadth	Depth		
					Feet			Feet			
1	206982		Ga. s.	Mary	11	9	42.7	10.4	4.2	1911	Manitowoc, Wis.
2	209739		Ol. s.	Mary	140	93	113.8	25.7	11.6	1912	Essex, Mass.
3	212018		Ga. s.	Mary	14	7	42.0	13.1	4.5	1915	Perrin, Va.
4	215961		Ga. s.	Mary	8	6	31.5	10.0	3.9	1907	Seattle, Wash.
5	219328		Ol. s.	Mary	54	20	69.0	18.4	7.5	1919	Friendship, Me.
6	220106		Ol. s.	Mary	46	36	61.9	18.7	7.4	1920	Pocomoke City, Md.
7	221973		Ga. s.	Mary	9	8	37.7	10.5	3.7	1919	Sea Isle City, N. J.
8	221979		Ga. s.	Mary	7	6	31.6	10.6	3.5	1922	Beachhaven, N. J.
9	222351		Ga. s.	Mary	11	9	37.0	12.0	3.8	1922	St. Ignace, Mich.
10	223214		Ga. s.	Mary	9	6	38.8	9.1	4.3	1913	Brooklyn, N. Y.
11	223275		Ga. s.	Mary	10	8	30.0	11.3	3.0	1923	Morgan City, La.
12	224974		Ga. s.	Mary	11	7	43.3	10.0	3.9	1925	Honga, Md.
13	223314		Ga. s.	Mary	11	9	43.2	10.7	2.8	1922	Fairbanks, Alaska
14	225303		Ga. s.	Mary	9	5	38.0	10.0	3.1	1925	Decatur, Ala.
15	222591		Ga. s.	Mary II	6	6	33.0	10.0	3.1	1916	Fairton, N. J.
16	92041		Ga. s.	Mary A	6	6	25.6	12.4	4.0	1888	Noank, Conn.
17	92246		Ga. s.	Mary A	11	10	30.0	13.8	4.0	1886	City Island, N. Y.
18	206105		Ga. s.	Mary A	9	8	26.5	8.8	3.2	1905	Manitowoc, Wis.
19	224861		Ol. s.	Mary A	56	29	77.0	17.1	8.3	1925	Essex, Mass.
20	221953		Ol. s.	Mary A	34	17	63.0	16.3	6.3	1922	Friendship, Me.
21	207286		Ga. s.	Mary B	32	22	64.8	15.4	4.4	1910	Astoria, Ore.
22	207370		Ga. s.	Mary B	17	11	42.4	12.6	4.0	1910	Seattle, Wash.
23	215525		Ga. s.	Mary B	9	6	42.0	10.6	3.4	1917	Fairbank, Md.
24	220725		Ga. s.	Mary B	8	5	32.5	10.2	4.2	1920	Olg Harbor, Wash.
25	92536		Ga. s.	Mary C	24	12	55.0	14.5	4.3	1893	Sausalito, Calif.
26	210141		Ga. s.	Mary C	18	7	47.7	12.2	5.2	1907	Friendship, Me.
27	220269		Ga. s.	Mary C	11	8	38.4	12.0	4.0	1920	Naubinway, Mich.
28	223767		Ol. s.	MARY C	99	67	79.8	21.1	9.0	1924	Manitowoc, Wis.
29	224432		Ga. s.	Mary C	11	9	37.5	11.0	4.2	1925	Bay Center, Wash.
30	215343		Ga. s.	Mary D	13	10	36.8	11.5	5.1	1916	Elizabeth, N. J.
31	203729		Ga. s.	Mary E	16	8	46.4	14.0	5.8	1906	Bath, Me.
32	212775		Ga. s.	Mary E	67	48	60.1	25.8	6.2	1914	Oakland, Calif.
33	219812		Ga. s.	Mary F	13	10	39.1	13.5	4.6	1920	Vermilion, Ohio.
34	221187		Ga. s.	Mary F	21	8	54.4	14.7	4.4	1920	Palmer, Va.
35	223665		Ga. s.	Mary F. II	15	12	51.9	14.3	3.3	1924	Vermilion, Ohio.
36	213372		Ga. s.	Mary G	31	21	51.4	14.2	6.4	1915	Tacoma, Wash.
37	218151		Ga. s.	Mary G. II	34	23	51.0	15.0	6.6	1919	do
38	220288		Ga. s.	Mary G. II	14	6	39.7	13.1	4.7	1920	Boston, Mass.
39	211895		Ga. w.	Mary H	8	8	49.4	12.0	2.5	1913	High Bridge, Ky.
40	222617		Ga. s.	Mary J	9	6	36.0	11.0	3.0	1922	Sitka, Alaska
41	206770		Ga. w.	Mary K	6	5	44.5	8.0	1.9	1911	Antiquity, Ohio.
42	210009		Ga. s.	Mary L	7	5	31.8	10.8	3.2	1912	Brunswick, Ga.
43	210120		Ga. s.	Mary L	11	8	38.4	10.8	3.6	1910	Detroit, Mich.
44	213272		Ga. s.	Mary L	13	8	39.0	11.4	5.4	1915	Ellsworth, Me.
45	219034		Ga. s.	Mary L	8	7	33.2	8.8	4.4	1920	Seattle, Wash.
46	220720		Ga. s.	Mary L	27	18	57.6	15.7	5.3	1920	Baltimore, Md.
47	223187		Ga. s.	Mary M	7	6	30.7	8.8	2.2	1922	St. James, Mich.
48	224256		Ga. s.	Mary M	42	29	60.0	17.7	6.0	1924	Amburg, Va.
49	224625		Ol. s.	Mary M	47	20	67.2	17.3	8.2	1925	Essex, Mass.
50	207172		Ga. s.	Mary R	6	6	43.6	10.4	4.4	1910	St. Marys, Ga.
51	223434		Ga. s.	Mary R	10	7	26.0	11.8	4.0	1923	Unknown.
52	90831		Ga. s.	Mary S	24	20	49.0	16.6	4.2	1875	Straits, N. C.
53	216946		Ga. s.	Mary S	30	30	59.0	15.3	6.9	1918	Los Angeles, Calif.
54	210887		Ga. s.	Mary T	17	12	45.3	15.0	4.5	1913	Mobile, Ala.
55	214952		Ga. s.	Mary V	12	10	34.8	11.3	4.5	1917	Seattle, Wash.
56	224719		Ga. s.	Mary V	10	8	40.4	10.0	1.7	1925	St. Louis, Mo.
57	207546		Ga. s.	Mary A. J	7	6	31.7	8.0	3.7	1910	Douglas, Alaska
58	226025		Ol. s.	Mary and Elizabeth	64	44	59.9	23.6	7.1	1926	White Haven, Md.
59	205052		Ga. s.	Mary and Ida	10	6	37.0	14.0	4.0	1908	Dividing Creek, N. J.
60	222066		Ga. s.	Mary and Louise	23	16	51.6	14.5	4.5	1922	Irvington, Va.
61	91812		Ga. s.	Mary and Virginia	16	9	54.1	16.1	4.1	1885	Pocomoke City, Md.
62	93352		Ga. s.	Mary Adella	12	7	39.2	13.6	3.4	1902	Accomac, Va.
63	210524		Ga. s.	Mary Alice	18	17	37.2	11.0	4.0	1912	Greon Bay, Wis.
64	200112		Ga. s.	Mary Alphonse	11	9	45.0	10.1	3.6	1909	Georgetown, S. C.
65	91492		Ga. s.	Mary Ann	11	8	38.4	13.8	4.0	1882	Rockaway, N. Y.
66	215280		Ga. s.	Mary Ann	9	8	36.9	10.2	3.0	1917	Marshfield, Ore.
67	216670		Ga. s.	Mary Ann	14	11	37.5	11.7	3.4	1918	Douglas, Alaska
68	218451		Ga. s.	Mary Ann	7	6	33.7	8.2	4.5	1919	Olympia, Wash.
69	201756		Ga. s.	Mary Anna	52	35	68.0	23.0	5.6	1905	Greenwich, N. J.
70	225317		Ga. s.	Mary Carmen	27	13	49.0	15.5	5.4	1926	Pascagoula, Miss.
71	93235		Ol. s.	Mary Collina	14	14	49.0	16.9	2.4	1902	Biloxi, Miss.
72	224131		Ol. s.	Mary Colman	31	18	54.5	19.3	4.5	1924	Perrin, Va.
73	200003	KWVD	Ol. s.	Mary De Costa	103	62	88.6	22.8	10.4	1909	Gloucester, Mass.
74	90174		Ga. s.	Mary Draper	30	18	62.0	16.0	5.9	1869	Jacksonville, Fla.
75	91901		Ga. s.	Mary Elizabeth	14	11	37.2	14.2	3.6	1886	Annapolis, Md.
76	90432		Ga. s.	Mary Ella	13	11	39.0	15.8	3.0	1872	Rye, N. Y.

¹ Formerly {^a sch. Mary.
^b British sch. Mary II.

² Formerly ga. s. Pocomoke.
³ Formerly U. S. Navy ga. s. 1169.

Lane No.	Service	Crew	Horse-power	Name of owner	Home port	Address of owner
1	Pas.	1	25	Horatio M. Marsh.....	Chicago, Ill.....	9117 Buffalo Avenue.
2	Fsh.	18	100	Margaret A. Johnson.....	Boston, Mass.....	Brighton, Mass.
3	Frt.	2	38	Henry A. Kessel Co. (N. Y.).....	New York, N. Y.....	35 Pearl Street.
4	Fsh.	4	9	A. Bowman.....	Seattle, Wash.....	Ballard Station.
5	Fsh.	7	60	Ambrose Smith.....	New Bedford, Mass.....	202 Highland Street.
6	Fsh.	3	60	William Lind.....	New York, N. Y.....	Greenport, N. Y.
7	Fsh.	2	24	Boer Johannes Soderquist.....	do.....	Do.
8	Fsh.	6	20	Beach Haven Fish Co. (N. J.).....	Philadelphia, Pa.....	Beach Haven, N. J.
9	Fsh.	1	60	Arthur Pomeroy.....	Marquette, Mich.....	St. Ignace, Mich.
10	Fsh.	1	35	George Mann.....	New York, N. Y.....	3311 Broadway.
11	Fsh.	1	24	Ernst Oxenstjerna.....	Galveston, Tex.....	1216 Avenue K.
12	Fsh.	2	30	Ulman White & Co.....	Crisfield, Md.....	Hoopersville, Md.
13	Msc.	1	25	Waechter Bros. Co. (Wash.).....	Seward, Alaska.....	Fairbanks, Alaska.
14	Tow.	5	20	Koss Construction Co. (Iowa).....	Nashville, Tenn.....	Decatur, Ala.
15	Fsh.	1	25	Walter Russell.....	Philadelphia, Pa.....	Bridgeton, N. J.
16	Fsh.	2	25	Lewis C. Edwards.....	New York, N. Y.....	Sag Harbor, N. Y.
17	Oys.	2	60	George A. Schmeelk.....	Bridgeport, Conn.....	61 Seabright Avenue.
18	Fsh.	2	8	Axel Carlson.....	Grand Haven, Mich.....	Manistee, Mich.
19	Fsh.	12	120	Edward J. Welderman.....	Gloucester, Mass.....	8 Wiley Street.
20	Fsh.	4	95	O'Hara Bros. Co. (Mass.).....	Boston, Mass.....	22 New Fish Pier.
21	Fsh.	2	75	William Stewart.....	Seattle, Wash.....	464 Colman Building.
22	Fsh.	6	20	Booth Fisheries Co. (Del.).....	do.....	Marion Building.
23	Frt.	2	15	J. Bain Bradshaw.....	Cambridge, Md.....	Fairbank, Md.
24	Fsh.	1	13	S. C. Robertson.....	Tacoma, Wash.....	Ferndale, Wash.
25	Tow.	1	115	Axel J. Nilson.....	San Francisco, Calif.....	2445 Harrison Street.
26	Fsh.	6	24	Manuel Lewis.....	New Bedford, Mass.....	57 Grinnell Street.
27	Fsh.	1	45	Reuben Carrow.....	Grand Haven, Mich.....	Cheboygan, Mich.
28	Tow.	10	300	Great Lakes Dredge & Dock Co. (N. J.).....	Duluth, Minn.....	First National Bank Building.
29	Fsh.	1	16	A. A. Charawell.....	Seattle, Wash.....	Tokeland, Wash.
30	Pas.	2	40	Charles Pfeiffer.....	New York, N. Y.....	2672 Fulton Street (B.).
31	Fsh.	5	25	William A. Dunn.....	Newport, R. I.....	Block Island, R. I.
32	Frt.	1	80	Sam Rafael Freight & Transfer Co. (Calif.).....	San Francisco, Calif.....	Pier 9.
33	Fsh.	2	45	F. Hubert Parsons.....	Sandusky, Ohio.....	Vermillion, Ohio.
34	Fsh.	3	24	T. G. Julian.....	Reedville, Va.....	Palmer, Va.
35	Fsh.	2	94	George B. Parsons.....	Sandusky, Ohio.....	Vermillion, Ohio.
36	Fsh.	7	40	Northern Fisheries (Wash.).....	Tacoma, Wash.....	Anacortes, Wash.
37	Fsh.	7	40	Steve M. Guiock.....	Seattle, Wash.....	Do.
38	Fsh.	6	250	Harry De Grasse.....	Boston, Mass.....	Charlestown, Mass.
39	Tow.	3	22	Harry Pounds.....	Louisville, Ky.....	Beattyville, Ky.
40	Fsh.	2	12	Thomas Sanders.....	Juneau, Alaska.....	Sitka, Alaska.
41	Pas.	1	8	James P. Gray.....	Pittsburgh, Pa.....	Wheeling, W. Va.
42	Fsh.	2	10	M. McIntosh.....	Brunswick, Ga.....	
43	Frt.	1	8	Albert Leonhardt.....	Detroit, Mich.....	2726 Jay Street.
44	Fsh.	2	20	E. J. Ross.....	Rockland, Me.....	New Harbor, Me.
45	Fsh.	2	12	P. D. Blankenship.....	Seattle, Wash.....	Marysville, Wash.
46	Fsh.	2	100	Arundel Corporation (Md.).....	Baltimore, Md.....	Pratt Street, Pier 2.
47	Fsh.	2	7	Barney Martin.....	Grand Haven, Mich.....	St. James, Mich.
48	Oys.	2	45	J. W. Greenwell.....	Annapolis, Md.....	Hollywood, Md.
49	Fsh.	12	60	Langford & Pine.....	Gloucester, Mass.....	37 Rogers Street.
50	Pas.	2	18	Frank T. Rudolph.....	Fernandina, Fla.....	St. Marys, Ga.
51	Frt.	2	16	J. S. Register.....	Savannah, Ga.....	Ile of Hope, Ga.
52	Frt.	2	20	E. B. Bell.....	Washington, N. C.....	Swan Quarter, N. C.
53	Fsh.	7	65	Anton Martinovich.....	Los Angeles, Calif.....	San Pedro, Calif.
54	Frt.	2	28	D. C. Byrne.....	Mobile, Ala.....	
55	Fsh.	1	12	Jimmie Brown.....	Juneau, Alaska.....	Killisnoo, Alaska.
56	Pas.	1	15	Clyde Burch.....	St. Louis, Mo.....	1110 Dillon Street.
57	Fsh.	1	20	W. A. Hart.....	Juneau, Alaska.....	Tenakee, Alaska.
58	Frt.	3	60	Birdie H. Hudson.....	Crisfield, Md.....	Salisbury, Md.
59	Oys.	4	14	George Roseman, jr.....	Philadelphia, Pa.....	Cape May City, N. J.
60	Frt.	3	25	Russell S. Baker.....	Cambridge, Md.....	
61	Frt.	2	24	A. H. Tillings.....	Newport News, Va.....	Gloucester Point, Va.
62	Oys.	2	18	James W. Jester.....	Cape Charles, Va.....	Chincoteague, Va.
63	Msc.	2	22	Daniel W. Seavey.....	Marquette, Mich.....	Escanaba, Mich.
64	Pas.	2	40	Robert H. Lucas.....	Charleston, S. C.....	Ramleys Point, S. C.
65	Tow.	1	18	J. O. Mattox.....	Norfolk, Va.....	Portsmouth, Va.
66	Pas.	1	20	Charles H. Spooner.....	Marshfield, Oreg.....	
67	Fsh.	1	20	Henry Stevens.....	Juneau, Alaska.....	Douglas, Alaska.
68	Fsh.	1	25	O. L. Budd.....	Seattle, Wash.....	Olympia, Wash.
69	Tow.	2	100	Arthur Halliwell.....	Newark, N. J.....	Clifton, N. J.
70	Fsh.	7	25	Star Fish & Oyster Co.....	Mobile, Ala.....	108 Eslava Street.
71	Tow.	2	45	L. B. Skinner Co. (Fla.).....	Tampa, Fla.....	Hillsborough Hotel.
72	Fsh.	3	45	T. J. Blake.....	Newport News, Va.....	Bens, Va.
73	Fsh.	19	100	Leandro J. Costa, jr.....	Boston, Mass.....	22 Prince Street.
74	Frt.	5	72	Stevens Line Co (S. C.).....	Charleston, S. C.....	Yonges Island, S. C.
75	Msc.	2	18	Wm. N. Christopher.....	Baltimore, Md.....	Grasonville, Md.
76	Oys.	2	45	Clarence F. Palmer.....	Bridgeport, Conn.....	Riverside, Conn.

Motor Vessels

Line No.	Official No.	Signal letters	Rig	Name of vessel	Tonnage		Register dimensions			When built	Where built
					Gross	Net	Length	Breadth	Depth		
1	222168		Ga. s.	Mary Ella	10	9	35.8	9.3	3.7	1914	Port Republic, N. J.
2	224577		Ol. s.	Mary Ella	86	36	91.5	23.1	7.5	1925	Dorchester, N. J.
3	200435		Ga. s.	Mary Ellen	18	15	39.6	14.2	4.6	1903	Whatcom, Wash.
4	222149		Ol. s.	Mary Ellen	80	49	81.2	18.6	8.6	1922	Tacoma, Wash.
5	222023		Ol. w.	Mary Ellen	41	41	64.6	22.0	3.4	1922	Chamols, Mo.
6	223505		Ol. w.	Mary Ellen	33	14	52.4	13.4	3.6	1923	Havana, Ill.
7	212664		Ga. s.	Mary Ethel	55	37	61.3	17.6	6.6	1912	Superior, Wis.
8	200709		Ga. s.	Mary Fletcher	14	10	51.6	15.2	3.3	1912	Eclipse, Va.
9	202084		Ga. s.	Mary Frances	12	8	44.0	10.0	3.7	1905	Olympia, Wash.
10	223319		Ga. s.	Mary Jane	29	14	47.1	16.0	7.0	1923	Pensacola, Fla.
11	214439		Ga. s.	Mary Jean	8	5	33.9	11.1	5.0	1910	Seattle, Wash.
12	212849		Ga. w.	Mary Jo	65	34	64.0	19.0	4.7	1914	Vevay, Ind.
13	222827		Ga. s.	Mary John	11	7	35.0	11.3	3.5	1912	St. Andrew, Fla.
14	213605		Ga. s.	Mary Lenora	8	5	44.3	11.6	3.0	1915	Queenstown, Md.
15	220391		Ol. s.	Mary Lou	66	45	66.4	17.0	7.6	1927	Seattle, Wash.
16	222437		Ga. s.	Mary Lucille	29	27	40.0	10.0	3.2	1922	Everett, Wash.
17	209016		Ga. s.	Mary Malony	42	28	63.0	16.0	5.8	1912	Anacortes, Wash.
18	222653		Ol. s.	MARY MCCONNELL	25	21	65.0	12.0	4.0	1922	Dubuque, Iowa
19	223348		Ga. s.	MARY MARGARET	60	26	61.5	17.9	6.6	1923	Bay City, Mich.
20	223276		Ga. s.	Mary Mildred	12	6	42.1	12.0	3.7	1923	Perry, Va.
21	205628		Ga. s.	Mary Minerva	5	5	27.3	11.6	2.6	1908	Atlantic City, N. J.
22	225190		Ga. s.	Mary Pearl	9	5	40.6	12.6	3.1		Unknown
23	223605		Ol. s.	Mary Poll	13	9	42.2	12.0	3.9	1924	Fernandina, Fla.
24	92229		Ga. s.	Mary Priscilla	14	6	53.0	14.2	3.6	1890	Orlole, Md.
25	225321		Ol. s.	Mary Sears	143	65	108.8	25.0	11.8	1928	Essex, Mass.
26	206010		Ga. s.	Mary Sue	20	12	63.0	15.0	4.0	1908	Crab Neck, Va.
27	218446		Ga. s.	Mary Ward	11	8	37.0	12.2	3.3	1919	Sitka, Alaska
28	92018		Ga. s.	Mary A. Gleason	63	26	78.4	21.3	8.0	1899	Essex, Mass.
29	224304		Ol. s.	Mary A. Edwards	77	23	104.3	14.9	8.3	1917	Alexandria, Va.
30	206007		Ga. s.	Mary A. Sharp	24	14	65.0	14.0	5.3	1908	Sharps, Va.
31	220151		Ga. s.	Mary B. Holmes	14	6	42.2	12.3	4.7	1920	Eastport, Me.
32	220258		Ga. s.	Mary C. Fischer	12	8	37.6	10.7	5.4	1927	Seattle, Wash.
33	206777		Ga. s.	Mary C. Sharpless	21	10	49.0	17.0	5.4	1909	Dorchester, N. J.
34	90603		Ga. s.	Mary E. Combs	13	11	37.0	14.8	4.2	1877	Freeport, N. Y.
35	224375		Ga. s.	Mary E. Haynie	35	20	55.3	16.4	5.6	1924	Amburg, Va.
36	222000		Ol. s.	Mary E. O'Hara	108	49	92.0	22.8	11.0	1922	Essex, Mass.
37	200226	KSND	Ol. s.	Mary F. Curtis	121	65	101.3	24.0	11.2	1903	do.
38	92395		Ga. s.	Mary E. Durrua	14	13	41.5	13.8	4.6	1891	Keyport, N. J.
39	135203		Ga. s.	Mary F. Howlett	27	11	58.0	19.6	5.0	1876	Philadelphia, Pa.
40	210777		Ol. s.	Mary F. Ruth	46	33	65.0	16.4	8.4	1912	Essex, Mass.
41	90351		Ga. s.	Mary F. Sheppard	30	14	55.7	13.8	5.0	1871	Bridgeton, N. J.
42	212168		Ga. s.	Mary G. Morehead	21	16	58.3	13.5	3.9	1914	Morehead City, N. C.
43	212605		Ga. s.	Mary J. Dean	15	8	42.0	12.6	3.8	1914	Hoopers Island, Md.
44	220815		Ga. s.	Mary J. Walton	10	6	34.0	12.9	3.2	1920	Apalachicola, Fla.
45	219071		Ga. s.	Mary K. Warren	16	11	43.0	11.4	4.9	1919	Berkeley, Va.
46	91403		Ga. s.	Mary L. Robbins	16	13	40.5	15.5	4.4	1882	Cedarville, N. J.
47	93394		Ga. s.	Mary M. Lord	21	9	50.6	16.2	7.1	1903	Lubec, Me.
48	209187		Ol. s.	Mary P. Goulart	119	66	104.0	24.0	10.8	1911	Gloucester, Mass.
49	93108		Ga. s.	Mary P. Mosquito	84	47	84.5	22.7	9.0	1901	Essex, Mass.
50	224179		Ol. s.	Mary R. Mullins	77	42	84.7	20.3	8.8	1924	Friendship, Me.
51	211628		Ga. s.	Mary S. Faunce	9	6	37.3	12.3	3.9	1913	Coan River, Va.
52	93223		Ga. s.	Mary T. Fallon	74	48	75.5	21.6	9.0	1901	Essex, Mass.
53	223181		Ga. s.	Maryeth	11	7	38.5	9.0	4.3		Unknown
54	181227	KSLE	Ol. s.	MARYLAND	2,498	2,068	259.5	45.3	22.9	1908	Bath, Me.
55	204710		Ga. s.	Maryland	17	13	49.0	15.9	4.4	1907	Oxford, Md.
56	205057		Ga. s.	Maryland	14	9	48.8	16.1	3.1	1908	Havre de Grace, Md.
57	209980		Ga. s.	Maryland	20	20	51.8	14.7	6.1	1912	Tacoma, Wash.
58	214495		Ga. s.	Maryland	24	16	52.0	13.7	5.5	1916	Los Angeles, Calif.
59	215751		Ga. s.	Maryland	15	10	52.0	12.7	4.2	1917	Elliott, Md.
60	221856		Ga. s.	Maryland	9	5	39.2	12.1	2.7	1921	Cut Off, La.
61	222060		Ga. s.	Maryland	14	11	41.0	12.2	4.0		Unknown
62	212040		Ga. s.	Marylee	11	7	37.6	8.9	4.1	1914	Seattle, Wash.
63	213109		Ga. s.	Marysville	26	17	46.0	13.6	5.9	1915	Tacoma, Wash.
64	215384		Ga. s.	Masada	41	34	53.8	18.4	4.8	1917	Holly Hill, Fla.
65	92549		Ga. s.	Mascot	5	5	41.8	11.2	2.7	1893	Sallsbury, Md.
66	92587		Ga. s.	Mascot	21	7	50.0	12.8	6.2	1894	Boston, Mass.
67	202407		Ga. s.	Mascot	59	42	71.0	20.2	6.6	1905	Greenport, N. Y.
68	205548		Ga. s.	Mascot	5	5	25.0	7.0	6.8	1906	Elizabeth City, N. C.
69	209340		Ga. s.	Mascot	8	5	30.6	0.3	3.8	1911	Miami, Fla.
70	213878		Ga. s.	Mascot	10	10	30.0	9.3	3.4	1915	Green Bay, Wis.
71	221748		Ga. s.	Mascot	7	5	31.6	10.6	3.6	1921	Belmar, N. J.
72	225031		Ol. s.	Mascot	14	9	59.1	15.2	4.1	1925	Sandusky, Ohio
73	218578		Ga. s.	Mascot II	12	8	43.5	11.4	4.5	1916	Los Angeles, Calif.
74	92225		Ga. s.	Mascotte	15	14	40.4	15.9	4.1	1890	Port Republic, N. J.
75	92018		Ga. s.	Mascotte	22	15	51.8	15.0	4.4	1894	Roslyn, N. Y.
76	92347		Ga. s.	Mascotte	6	5	28.7	11.5	3.6	1885	Alexandria, Va.

1 Formerly ga. w. Blotuck.

2 Formerly U. S. Navy subchaser 196.

3 Formerly schooner Ella Weissinger.

4 Formerly ga. s. Mizpah.

Line No.	Service	Crew	Horse-power	Name of owner	Home port	Address of owner
1	Pas.	2	16	Elmer J. Abbott	Philadelphia, Pa.	6719 Lansdowne Avenue.
2	Oys.	18	90	Henry C. Nickelson	do.	Port Norris, N. J.
3	Fsh.	2	25	John Reilly	Seward, Alaska	Valdez, Alaska.
4	Fsh.	6	100	Farwest Fisheries (Wash.)	Seattle, Wash.	628 Pioneer Building.
5	Pas.	2	30	Joel J. Zumwalt, Jr.	St. Louis, Mo.	Ste. Genevieve, Mo.
6	Tow.	2	60	Illinois River Packet Co. (Ill.)	Peoria, Ill.	Pekin, Ill.
7	Frt.	4	80	Leo H. Jansen	Milwaukee, Wis.	Marinette, Wis.
8	Frt.	1	24	H. L. Deans	Norfolk, Va.	Churchland, Va.
9	Tow.	1	50	Foss Co. (Wash.)	Seattle, Wash.	Bolcom Dock.
10	Fsh.	6	24	Pensy Fisheries	Pensacola, Fla.	Box 670.
11	Fsh.	6	40	Swift, Arthur, Crosby Co. (Wash.)	Seattle, Wash.	Central Building.
12	Fer.	3	25	Paducah-Brookport Ferry Co. (Ky.)	Paducah, Ky.	City National Building.
13	Frt.	1	24	J. E. Rogers	Pensacola, Fla.	West Bay, Fla.
14	Frt.	1	10	Wells Yewell	Baltimore, Md.	Queenstown, Md.
15	Fsh.	4	135	Geo. T. Myers	Seattle, Wash.	Colman Building.
16	Tow.	2	32	Golda B. Lewis	do.	Everett, Wash.
17	Fsh.	2	75	Point Wardo Packing Co. (Alaska)	Wrangell, Alaska.	
18	Pas.	2	90	Richard McConnell	St. Louis, Mo.	Cave in Rock, Ill.
19	Frt.	4	120	Phillip R. Eaglesfield	Grand Haven, Mich.	St. Joseph, Mich.
20	Frt.	2	24	W. A. Graham	Newport News, Va.	Messick, Va.
21	Pas.	1	14	Horace Cranmer	Philadelphia, Pa.	Beach Haven, N. J.
22	Frt.	1	10	O. B. Spivey	Newport News, Va.	553 Thirty-first Street.
23	Tow.	2	30	Matt C. Lewis	Miami, Fla.	Lake Worth, Fla.
24	Frt.	3	36	W. O. Baker	Norfolk, Va.	923 Wood Street.
25	Fsh.	22	150	Jose S. Sears	Gloucester, Mass.	29 Prospect Square.
26	Frt.	2	37	W. T. Shield	Newport News, Va.	Dandy, Va.
27	Fsh.	1	16	Geo. Ward	Juneau, Alaska.	Sitka, Alaska.
28	Fsh.	8	37	Bay Fisheries Co. (Fla.)	Pensacola, Fla.	St. Andrews, Fla.
29	Fsh.	20	100	Herbert N. Edwards	New York, N. Y.	Amagansett, N. Y.
30	Tow.	3	35	Joseph F. O'Brien	Savannah, Ga.	Barnard and River Streets.
31	Frt.	1	32	Ernest R. Holmes	Eastport, Me.	Customs Street.
32	Fsh.	2	20	Mrs. Mary O. Fischer	Seattle, Wash.	Everett, Wash.
33	Oys.	5	25	John Sharpless	Philadelphia, Pa.	Milville, N. J.
34	Fsh.	1	50	Howard T. Andersen	New York, N. Y.	901 Willow Avenue.
35	Frt.	3	35	Allie G. Simmons	Crisfield, Md.	Fishing Creek, Md.
36	Fsh.	22	100	O'Hara Bros. Co. (Mass.)	Boston, Mass.	22 Fish Pier.
37	Fsh.	19	120	Gorton-Pew Vessels Co. (Mass.)	Gloucester, Mass.	Rowe Square.
38	Msc.	1	25	Ralph Jones	New York, N. Y.	Great Kills, N. Y.
39	Oys.	9	50	John Flynn	Philadelphia, Pa.	Merchantville, N. J.
40	Fsh.	10	75	Michael Smith	New Bedford, Mass.	92 Robeson Street.
41	Oys.	6	36	A. B. Campbell, sr.	Philadelphia, Pa.	Port Norris, N. J.
42	Frt.	2	70	S. E. Baitary	Baltimore, Md.	
43	Frt.	1	72	W. O. Dean	Crisfield, Md.	Hoopersville, Md.
44	Fsh.	2	12	S. D. Walton	Apalachicola, Fla.	
45	Tow.	1	36	Old Dominion Marine Ry. Corporation (Va.)	Norfolk, Va.	
46	Oys.	4	20	Harry Sutter	Philadelphia, Pa.	Port Norris, N. J.
47	Frt.	2	20	E. W. Brown Co.	Portland, Me.	South Portland, Me.
48	Fsh.	18	-100	Manuel C. Santos	Provincetown, Mass.	151 Commercial Street.
49	Fsh.	16	72	Samuel C. Haley	New York, N. Y.	19 Fulton Fish Market.
50	Fsh.	6	100	D. F. Mullins	New Bedford, Mass.	34 Willow Street.
51	Frt.	3	18	N. Z. Oakley	Reedville, Va.	Simonson, Va.
52	Fsh.	16	72	James S. Ellis	Boston, Mass.	Melrose Highlands, Mass.
53	Msc.	1	26	Leon Sawyer	Miami, Fla.	1237 North West Fortieth Street.
54	Frt.	25	720	Texas Co. (Tex.)	Port Arthur, Tex.	
55	Frt.	2	10	William H. Valliant	Cambridge, Md.	Bellevue, Md.
56	Pas.	2	30	Bethlehem Shipbuilding Corporation (Del.)	Wilmington, Del.	
57	Fsh.	2	40	Joseph Johnson	Tacoma, Wash.	931 North Alder Street.
58	Fsh.	5	40	Van Camp Sea Food Co. (Calif.)	Los Angeles, Calif.	East San Pedro, Calif.
59	Frt.	1	30	George D. Murphy	Crisfield, Md.	Crocheron, Md.
60	Pas.	3	21	Louis Bernard	New Orleans, La.	Cut Off, La.
61	Frt.	1	30	A. S. Foreman	Norfolk, Va.	1143 Manchester Avenue.
62	Msc.	1	16	Al. De Hart	Juneau, Alaska.	Latouche, Alaska.
63	Fsh.	8	55	Vine Dragolevich	Tacoma, Wash.	Everett, Wash.
64	Frt.	4	75	L. W. Trisback	Jacksonville, Fla.	1425 Herschell Street.
65	Frt.	2	5	Mabry B. Crockett	Cambridge, Md.	Oxford, Md.
66	Fsh.	5	65	Gusta Johannesen	New York, N. Y.	717 Third Avenue (B.).
67	Oya.	6	75	Andrew Radel Oyster Co. (Conn.)	Bridgeport, Conn.	South Norwalk, Conn.
68	Frt.	1	7	Willie Roper	Elizabeth City, N. O.	South Mills, N. O.
69	Frt.	1	18	C. D. Moreau	Miami, Fla.	Biscayne Bay Yacht Club.
70	Fsh.	2	20	Swara Hagen	Milwaukee, Wis.	Detroit Harbor, Wis.
71	Fsh.	6	20	Long Beach Fishery (N. J.)	Philadelphia, Pa.	Brant Beach, N. J.
72	Pas.	2	150	John P. Neuman	Sandusky, Ohio	
73	Pas.	4	40	Van Camp Sea Food Co. (Calif.)	Los Angeles, Calif.	East San Pedro, Calif.
74	Pas.	2	18	Bessie W. Gale	Philadelphia, Pa.	Atlantic City, N. J.
75	Frt.	2	18	Joseph W. Trautwein	Annapolis, Md.	
76	Pas.	2	25	William Springer	New York, N. Y.	Sheepshead Bay (B.).

† Formerly ga. s. Klineo.

‡ Formerly ga. s. McCoy Bros. No. 1.

Motor Vessels

Line No.	Official No.	Signal letters	Rig	Name of vessel	Tonnage		Register dimensions			When built	Where built.
					Gross	Net	Length	Breadth	Depth		
					Feet			Feet			
1	221310		Ga. s.	Mason	9	6	31.5	11.3	3.0	1921	Galveston, Tex.
2	92871		Ol. s.	Massasolt	31	21	58.4	17.8	7.6	1898	Gloucester, Mass.
3	224009		Ga. s.	Massasolt	11	8	44.0	13.4	3.2	1906	Sayville, N. Y.
4	223488		Ga. s.	Matchless	12	8	42.0	14.0	3.3	1923	Houma, La.
5	202221		Ga. s.	Matilda	99	73	79.0	29.0	6.1	1905	San Francisco, Calif.
6	215490		Ga. s.	Matilda	11	7	39.0	11.3	3.6	1917	Wrangell, Alaska
7	213366		Ga. s.	Matilda B.	6	5	28.4	12.7	3.2	1913	Port Republic, N. J.
8	207325		Ga. s.	Matilda J. Dixon	8	6	38.9	13.4	3.3	1910	Olivet, Md.
9	219736		Ga. s.	Mato Morovich	9	5	39.2	11.8	3.0	1915	Empire, La.
10	210764		Ga. s.	Matsu	15	10	48.4	12.2	5.0	1912	Oakland, Calif.
11	225770		Ga. w.	Mattie	14	12	39.5	10.3	3.0	1920	Kansas City, Mo.
12	93069		Ga. s.	Mattie II	7	6	30.3	12.5	4.1	1899	Port Republic, N. J.
13	92985		Ga. s.	Mattie J.	13	7	40.3	14.2	3.3	1899	Biloxi, Miss.
14	220933		Ga. s.	Mattie J.	11	5	45.9	11.3	4.1	1920	Lewisetta, Va.
15	224323		Ga. s.	Mattie J.	17	14	33.1	12.3	5.4	1924	Seattle, Wash.
16	208267		Ga. s.	Mattie S.	8	7	34.5	7.4	3.0	1910	Georgetown, S. C.
17	91515		Ga. s.	Mattie May	20	19	62.0	16.0	3.4	1882	Isle of Wight Co., Va.
18	91054		Ga. s.	Mattie B. Sheppard	14	7	40.6	15.8	4.0	1884	Bridgeton, N. J.
19	92317		Ga. s.	Mattie F. Culver	20	16	61.0	17.0	5.0	1891	Tyaskin, Md.
20	92986		Ga. s.	Mattie L. Tyler	5	5	35.5	12.6	2.6	1899	Pocomoke City, Md.
21	91906		Ga. s.	Mattie P. Flavell	33	19	61.4	19.3	5.8	1887	Bridgeton, N. J.
22	91539		Ga. s.	Maud	46	21	60.2	21.2	4.4	1883	Marcus Hook, Pa.
23	92330		Ga. s.	Maud	12	8	27.5	13.0	4.0	1889	Newport, R. I.
24	92793		Ga. s.	Maud	7	7	32.5	13.5	3.6	1897	Patchogue, N. Y.
25	207248		Ga. s.	Maud O.	13	7	37.9	8.8	3.8	1909	Jacksonville, Fla.
26	201996		Ga. s.	Maud E.	15	13	45.0	15.6	4.1	1905	Atlantic City, N. J.
27	92613		Ga. s.	Maud S.	6	5	26.3	11.8	3.3	1896	Somers Point, N. J.
28	206102		Ga. s.	Maud S II	18	12	39.5	14.5	5.3	1909	Patchogue, N. Y.
29	201795		Ga. s.	Maud and Reg.	12	8	54.0	13.2	3.9	1905	Washington, N. C.
30	200329		Ga. s.	Maud Helen	7	5	37.4	12.7	3.0	1903	Orittenden, Va.
31	92456		Ga. s.	Maud Moller	6	5	31.0	13.6	3.4	1892	Patchogue, N. Y.
32	91056		Ol. s.	Maud Wilmot	72	47	72.4	17.1	7.0	1878	Pittsburgh, Pa.
33	92886		Ga. s.	Maud B. Morse	8	5	29.8	10.6	5.0	1897	Cushing, Me.
34	92887		Ga. s.	Maud E. Talmage	8	5	45.0	15.5	3.6	1898	Gullford, Va.
35	224818		Ga. s.	Maude	8	5	34.1	10.1	3.5	1925	Atlantic City, N. J.
36	214082		Ga. s.	Maude Hazel	11	9	37.5	9.8	3.5	1916	Everett, Wash.
37	205774		Ga. s.	Maudie	11	8	38.6	9.0	4.2	1906	Mobile, Ala.
38	225297		Ga. s.	Maimee	19	5	38.4	11.1	4.7	1925	West Palm Beach Fla.
39	207421		Ga. s.	Maurice T.	8	7	27.0	8.3	3.6	1909	Ludington, Mich.
40	224635		Ga. s.	Maurice G. Davis	20	10	46.0	14.5	6.4	1925	Thomaston, Me.
41	215195		Ga. s.	Mavis	29	24	52.6	14.2	5.7	1917	Seattle, Wash.
42	219124		Ga. s.	Mavret H.	17	11	51.8	13.7	3.6	1919	Ashtabula, Ohio
43	214222		Ga. s.	Maxine III	13	8	54.4	10.0	4.3	1916	Alexandria Bay, N. Y.
44	224819		Ga. s.	Maxine VI	7	5	53.4	9.0	2.4	1925	do.
45	220251		Ga. s.	Maxine V	13	8	64.6	10.2	2.6	1920	Alexandria Bay, N. Y.
46	221551		Ga. s.	Maxton	12	10	39.8	11.1	2.6	1921	Atlantic, N. C.
47	93282		Ga. s.	Maxwell	19	12	46.5	15.2	6.6	1902	Gloucester, Mass.
48	221084		Ga. s.	Maxwell	13	11	41.3	12.8	3.3	1905	St. Andrew, Fla.
49	223402		Ga. w.	Maxwell	25	15	63.9	14.0	3.2	1923	Carthage, Tenn.
50	202241		Ga. s.	May	14	11	47.0	12.0	4.0	1905	Wildwood, N. J.
51	205259		Ga. s.	May	7	5	29.2	9.2	4.0	1905	Totenville, N. Y.
52	208185		Ga. s.	May	12	10	46.6	9.0	3.1	1910	Randolph, Oreg.
53	208338		Ga. s.	May	16	14	60.6	13.0	2.8	1911	Galveston, Tex.
54	209229		Ga. s.	May	22	15	46.0	12.6	4.8	1903	San Francisco, Calif.
55	213774		Ga. s.	May	12	6	38.0	12.0	6.0	1915	Port Aransas, Tex.
56	215981		Ga. s.	May	9	7	34.8	9.4	4.3	1918	Westport, Wash.
57	216083		Ga. s.	May	13	9	40.2	12.4	4.9	1918	Bayonne, N. J.
58	222901		Ga. s.	May	8	7	33.6	10.5	3.3		Unknown
59	223858		Ga. s.	May	11	8	37.2	14.5	3.2		do.
60	226598		Ga. w.	May	31	31	52.7	14.0	2.4	1927	Sewickley, Pa.
61	217481		Ga. s.	May II	12	9	37.2	11.3	4.0	1916	Perth Amboy, N. J.
62	206511		Ga. s.	May II	9	9	32.9	8.7	4.5	1909	Boston, Mass.
63	223728		Ga. s.	May B.	22	17	52.0	11.0	4.9	1924	Milwaukee, Wis.
64	223444		Ga. s.	May B.	21	14	51.1	14.5	5.1	1923	Martinez, Calif.
65	225022		Ga. s.	May B.	7	5	26.5	6.0	2.0	1925	Ceralvo, Ky.
66	204827		Ga. s.	May B. 2.	15	13	48.0	11.0	3.3	1907	Seattle, Wash.
67	219642		Ga. s.	May E.	24	19	47.0	16.0	2.8	1920	Jacksonville, Fla.
68	211461		Ga. s.	May W.	8	5	35.0	10.0	3.5	1913	Seattle, Wash.
69	223126		Ga. s.	Mayday	25	17	58.9	14.0	5.4	1923	Portland, Oreg.
70	91811		Ga. s.	May Bateman	16	7	42.7	15.6	4.2	1885	Bridgeton, N. J.
71	92338		Ga. s.	May Bell	10	10	46.5	12.9	3.9	1891	North River, N. C.
72	93218		Ga. s.	May Bird	12	8	38.1	9.7	4.5	1901	Sing Sing, N. Y.
73	205476		Ga. s.	May Date	16	11	38.0	11.6	5.0	1908	Seattle, Wash.
74	203253		Ga. s.	May Queen	14	12	45.9	10.8	4.4	1906	St. Joseph, Mich.
75	92266		Ga. s.	May Selme	9	9	52.0	14.0	3.0	1890	Madison, Md.
76	92263		Ol. s.	Mayflower	37	32	71.6	13.4	6.8	1888	East Boston, Mass.
77	93136		Ga. s.	Mayflower	14	9	52.8	15.4	3.6	1901	Cedar Bayou, Tex.

¹ Formerly ga. s. Elco.

² Formerly ga. s. Edna M.

Motor Vessels

Line No.	Service	Crew	Horse-power	Name of owner	Home port	Address of owner
1	Frt.	1	60	Alfred Mason	Galveston, Tex.	Eagle, Tex.
2	Fsh.	5	70	Douglas P. Malone	Vineyard Haven, Mass	Nantucket, Mass.
3	Msc.	1	10	Walter F. Griffin	Bridgeport, Conn	Stamford, Conn.
4	Frt.	3	27	Marcel Pitre	New Orleans, La.	Cut Off, La.
5	Frt.	3	70	Sven Fredrickson	San Francisco, Calif.	141 Steward Street.
6	Fsh.	1	12	Chas. Jones	Wrangell, Alaska	
7	Pas.	1	14	John R. Horner	Philadelphia, Pa.	Forked River, N. J.
8	Frt.	3	20	Wilson W. Dowell	Annapolis, Md.	Solomons, Md.
9	Oys.	2	18	Isalah Oudney	Gulfport, Miss.	
10	Frt.	1	80	R. H. Vehmeyer	San Francisco, Calif.	Stockton, Calif.
11	Tow.	2	30	John Barolay	Kansas City, Mo.	1214 North Third Street.
12	Fsh.	1	12	Lewis Adelbert White	Philadelphia, Pa.	Tuckerton, N. J.
13	Oys.	4	15	Mrs. J. T. Maybury	Gulfport, Miss.	Blox, Miss.
14	Frt.	2	32	W. J. Curren	Reedville, Va.	Lewisetta, Va.
15	Tow.	1	20	J. McClelland	Seattle, Wash.	1200 Westlake Avenue N.
16	Frt.	2	20	William Nesbit	Georgetown, S. C.	
17	Frt.	2	15	J. M. Mathews	Norfolk, Va.	
18	Oys.	3	40	Wm. Fauver, jr.	Philadelphia, Pa.	Port Norris, N. J.
19	Fsh.	2	36	J. L. Bradshaw	Newport News, Va.	Messick, Va.
20	Oys.	3	7	J. R. Wilkins	Reedville, Va.	Lodge, Va.
21	Oys.	6	36	Charles L. Schoch	Newark, N. J.	Elizabeth, N. J.
22	Frt.	2	35	Clarence G. Ramley	Wilmington, Del.	Leipsic, Del.
23	Pas.	1	16	Augusto J. Andrews	Providence, R. I.	Pawtucket, R. I.
24	Fsh.	1	16	Daniel C. Seeley	Perth Amboy, N. J.	Keansburg, N. J.
25	Frt.	1	21	Standard Manufacturing Co. (Fla.)	Tampa, Fla.	Cedar Keys, Fla.
26	Pas.	2	35	Dorothy G. Somers	Philadelphia, Pa.	Atlantic City, N. J.
27	Frt.	2	10	R. R. Postles	Wilmington, Del.	Frederica, Del.
28	Fsh.	1	40	Robert W. Alcock	New York, N. Y.	Bay Shore, N. Y.
29	Tow.	2	36	C. H. Sterling, sr.	Washington, N. C.	
30	Frt.	1	20	Charles W. Thomas	Norfolk, Va.	Berkley, Va.
31	Fsh.	1	15	Edwin Wuest	New York, N. Y.	Freeport, N. Y.
32	Tow.	8	240	A. W. Whiteman	New Orleans, La.	Canal Bank Building.
33	Ood.	2	7	A. F. Bowden	Portsmouth, N. H.	
34	Oys.	2	7	O. T. Taylor	Cape Charles, Va.	Bloxom, Va.
35	Pas.	2	40	Frederick Hasenauer	Philadelphia, Pa.	Beach Haven, N. J.
36	Fsh.	1	20	William Graham	Seattle, Wash.	Stanwood, Wash.
37	Tow.	2	30	Home Dredging Co. (Ala.)	Mobile, Ala.	
38	Pas.	3	44	Frank Harold	Miami, Fla.	West Palm Beach, Fla.
39	Tow.	1	8	Abrahamson-Nerhelm Co. (Mich.)	Grand Haven, Mich.	Ludington, Mich.
40	Fsh.	7	35	Leslie P. Davis	Rockland, Me.	Monhegan, Me.
41	Fsh.	2	40	Pure Food Fish Co. (Alaska)	Ketchikan, Alaska	
42	Fsh.	4	100	Charles R. Hoskins	Erie, Pa.	318 Sassafras Street.
43	Pas.	1	60	Combined Thousand Island Boat Tours (N. Y.)	Cape Vincent, N. Y.	Alexandria Bay, N. Y.
44	Pas.	1	46	Arthur J. Bennett	do	Clayton, N. Y.
45	Pas.	1	80	Combined Thousand Island Tours (N. Y.)	do	Alexandria Bay, N. Y.
46	Frt.	2	24	Mrs. Jennie Lee	Beaufort, N. C.	Morehead City, N. C.
47	Pas.	5	24	Henry G. Swinson	Gloucester, Mass	Box 384.
48	Frt.	1	25	O. S. Anderson	Pensacola, Fla.	Panama City, Fla.
49	Tow.	3	60	Carthage Spoke Co. (Tenn.)	Nashville, Tenn.	Carthage, Tenn.
50	Pas.	1	40	Charles W. Collins	Cape Charles, Va.	Chincoteague, Va.
51	Tow.	1	35	Atlantic, Gulf & Pacific Co. (W. Va.)	New York, N. Y.	13 Park Row.
52	Pas.	1	20	F. E. Drane	Marshfield, Oreg.	Bandon, Oreg.
53	Pas.	1	36	Chas. Clarke & Co.	Galveston, Tex.	Guaranty Building.
54	Fsh.	3	65	Libby, McNeill & Libby (Me.)	Seattle, Wash.	88 Hamlin Street.
55	Fsh.	2	36	Ed Oline	Corpus Christi, Tex.	Flour Bluff, Tex.
56	Fsh.	1	18	F. A. Ganz	Seattle, Wash.	Westport, Wash.
57	Tow.	3	150	George B. Spearin (N. J.)	New York, N. Y.	90 West Street.
58	Fsh.	1	40	Lewis F. Sheppard	Philadelphia, Pa.	Cedarville, N. J.
59	Msc.	1	18	Bruno Saunier	New Orleans, La.	Delcambre, La.
60	Tow.	1	525	E. E. Grim	Pittsburgh, Pa.	Sewickley, Pa.
61	Pas.	1	20	Joseph Flannery	New York, N. Y.	West Brighton, N. Y.
62	Fsh.	3	21	Frank J. Harris	Boston, Mass.	73 Houghton Street.
63	Fsh.	2	750	John Cunningham	New York, N. Y.	667 Fifth Avenue.
64	Tow.	2	110	R. R. Veale	San Francisco, Calif.	Martinez, Calif.
65	Pas.	1	10	H. L. Barnes	Louisville, Ky.	Ceralvo, Ky.
66	Tow.	2	40	Foss Co. (Wash.)	Seattle, Wash.	Balcom Dock.
67	Pas.	3	30	H. C. Willats	Miami, Fla.	South Bay, Fla.
68	Fsh.	1	16	Patrick Loftus	Wrangell, Alaska	
69	Fsh.	2	60	Henry J. Barbey	Astoria, Oreg.	Flavel, Oreg.
70	Oys.	6	40	Charles Fagan	Philadelphia, Pa.	Port Norris, N. J.
71	Frt.	1	24	J. M. Ball	New Bern, N. C.	190 South Front Street.
72	Pas.	2	30	P. Manson	Seattle, Wash.	2407 Boyleston Avenue N.
73	Tow.	2	25	Sea Products Co. (Wash.)	do	7321 Eighth Avenue S.
74	Fsh.	3	40	Mary St. Peter	Chicago, Ill.	2319 Osgood Street.
75	Oys.	2	20	H. C. Mitchell	Reedville, Va.	Ditchley, Va.
76	Fsh.	10	60	Bernardo Condelli	Boston, Mass.	37 Hale Street.
77	Tow.	2	50	Heldenfels Bros.	Corpus Christi, Tex.	Rockport, Tex.

* Formerly ga. s. Mabel T.

Line No.	Official No.	Signal letters	Rig	Name of vessel	Tonnage		Register dimensions			When built	Where built
					Gross	Net	Length	Breadth	Depth		
					Feet			Feet			
1	93259		Ga. s.	Mayflower	11	10	27.4	11.7	3.1	1902	Key West, Fla.
2	202128		Ga. s.	Mayflower	12	9	38.0	8.9	3.0	1905	Portland, Oreg.
3	204218		Ga. s.	Mayflower	14	10	55.0	12.0	4.2	1907	Sturgeon Bay, Wis.
4	204422		Ga. s.	Mayflower	11	7	30.0	9.3	3.3	1907	Ballard, Wash.
5	209118		Ga. s.	Mayflower	8	5	35.3	12.2	3.2	1910	Nukleek, Alaska
6	212392		Ga. s.	Mayflower	13	8	45.3	12.2	5.0	1908	Solomons, Md.
7	212512		Ga. s.	Mayflower	15	12	45.3	11.6	4.0	1914	Norfolk, Va.
8	213900		Ga. s.	Mayflower	8	6	37.3	9.0	3.9	1915	Marshfield, Oreg.
9	214047		Ga. s.	Mayflower	13	11	34.1	10.8	4.1	1916	Oyster Bay, N. Y.
10	219478		Ga. s.	Mayflower	37	25	55.3	14.9	6.9	1919	Los Angeles, Calif.
11	221202	MORJ	Ol. s.	Mayflower	165	91	131.6	25.8	12.0	1921	Essex, Mass.
12	224032		Ga. s.	Mayflower	15	10	44.0	13.2	5.3	1925	Delanco, N. J.
13	91897		Ga. s.	May Flower	9	6	50.0	14.0	2.8	1886	Calvert County, Md.
14	92318		Ga. s.	May Flower	14	9	40.7	11.3	4.8	1891	Seattle, Wash.
15	92548		Ga. s.	May Flower	18	7	56.9	15.8	4.4	1893	St. Peters, Md.
16	210160		Ga. s.	May Flower	13	11	37.6	10.2	3.2	1911	Jacksonville, Fla.
17	218606		Ga. s.	May Flowers	9	7	32.2	8.5	4.0	1919	Orcas, Wash.
18	208290		Ga. s.	Maye	10	8	52.2	11.8	4.0	1910	Pascagoula, Miss.
19	217967		Ga. s.	Mayport	14	12	39.5	11.0	4.4	1919	Jacksonville, Fla.
20	92964		Ga. s.	Mayme	9	6	54.0	13.0	2.3	1899	Fairport, Va.
21	200181		Ga. s.	Mayme	16	8	57.0	11.8	3.4	1909	Sharptown, Md.
22	220219		Ga. s.	Mayo	23	16	42.9	12.3	6.2	1920	Olympia, Wash.
23	216302		Ga. s.	Mayo First	36	18	56.5	16.2	7.0	1918	Ellsworth, Me.
24	219607	LVPT	Ol. s.	MAZATLAN	987	589	164.3	34.1	17.8	1920	Long Beach, Calif.
25	216896		Ga. s.	McCann, jr.	7	5	29.6	8.8	3.6	1917	St. James, Mich.
26	226230		Ol. s.	McKinley	56	38	68.6	17.4	7.7	1927	Seattle, Wash.
27	223114		Ga. s.	Mocca	9	6	33.8	9.6	4.3	1923	Tacoma, Wash.
28	223561		Ga. s.	Mocca	22	18	60.3	13.8	3.5	1924	Marshfield, Oreg.
29	221101		Ga. s.	Meda	9	5	38.2	11.2	3.8	1913	Reedville, Va.
30	91766		Ga. s.	Medea	54	27	67.0	18.2	6.2	1885	South Norwalk, Conn.
31	224225		Ga. s.	Medea	19	14	43.2	12.3	5.9	1924	Friday Harbor, Wash.
32	212426		Ga. s.	Mediator	12	10	38.0	11.6	4.0	1902	South Boston, Mass.
33	93242		Ga. s.	Medomak	23	21	51.1	11.4	5.8	1902	Bristol, Me.
34	217767		Ga. s.	Medric	31	11	61.2	14.3	7.0	1919	East Boothbay, Me.
35	225581		Ga. s.	Megunticook	18	6	38.2	13.8	7.4	1926	Camden, Me.
36	211947		Ga. s.	Melita	7	5	38.5	9.6	3.6	1914	Columbus, Ga.
37	226219		Ol. s.	MELTOWAX	199	135	102.6	26.1	10.8	1927	Marlins Harbor, N.Y.
38	207403		Ga. s.	Melba	11	11	40.5	10.9	4.6	1910	Thomaston, Me.
39	93198		Ga. s.	Melissa W. Lawrence	10	10	48.0	15.5	4.2	1901	Oriole, Md.
40	225437		Ol. s.	Melrose	9	6	40.0	10.5	4.2	1916	Los Angeles, Calif.
41	218502		Ga. s.	Melvin	10	7	38.5	8.9	4.1	1907	Philadelphia, Pa.
42	215112		Ga. s.	Melvin J.	5	5	28.6	9.2	3.3	1911	Little Suamico, Wis.
43	91727		Ga. s.	Melvin Morris	10	9	39.1	12.1	3.8	1884	Smyrna, N. C.
44	93192		Ga. s.	Melvin D. Nutter	12	7	55.0	15.0	3.8	1901	Oriole, Md.
45	210723		Ga. s.	Melvina	12	10	33.7	11.2	4.4	1912	Brooklyn, N. Y.
46	211644		Ga. s.	Memories	10	9	28.4	9.7	4.4	1913	East Providence, R. I.
47	219929		Ga. s.	Memories	10	8	37.2	10.3	4.6	1920	Seattle, Wash.
48	226712		El. s.	MENDOCINO	2,467	1,603	242.5	46.2	17.3	1927	San Francisco, Calif.
49	201982		Ga. s.	Menhaden	93	68	74.0	17.9	7.7	1905	Pocomoke City, Md.
50	209290		Ol. s.	Menhaden	28	14	55.0	18.2	4.3	1911	Morehead City, N. C.
51	213160		Ga. s.	Menlo	23	15	47.4	13.8	5.6	1915	Everett, Wash.
52	155201		Ol. s.	Mercedes	26	11	48.6	16.2	6.2	1901	Tottenville, N. Y.
53	215962		Ga. s.	Mercedes	20	9	48.7	15.0	5.7	1918	San Diego, Calif.
54	222014		Ga. s.	Merced	13	9	39.0	12.0	3.8	1909	Mare Island, Calif.
55	209681		Ol. s.	Mercury	68	46	68.8	17.4	7.5	1912	Seattle, Wash.
56	220244		Ga. s.	Mercury	42	29	57.3	15.1	6.7	1920	Tacoma, Wash.
57	208421		Ga. w.	Meredosia Fisher	13	13	50.0	10.0	2.5	1909	Beardstown, Ill.
58	92097		Ga. s.	Mergus	12	11	35.2	13.6	3.7	1899	Bay Shore, N. Y.
59	215353		Ga. s.	Meridian	34	27	53.1	14.6	6.7	1917	Tacoma, Wash.
60	220428		Ga. s.	Meridian	8	5	34.4	10.6	3.4	1920	Long Branch, N. J.
61	226600		Ol. s.	Merit	48	32	59.4	16.2	7.8	1927	Tacoma, Wash.
62	223183		Ga. s.	Merito	11	7	56.9	11.0	4.0	1906	Monument Beach, Mass.
63	220392		Ol. s.	Merkur	12	8	36.1	11.3	5.2	1927	Seattle, Wash.
64	211075		Ga. s.	Merle	8	6	33.0	9.0	3.5	1913	Morehead City, N. C.
65	222796		Ga. s.	Merle J.	12	10	39.9	13.8	3.7	1923	Vermillion, Ohio
66	91993		Ga. s.	Mermald	15	14	42.4	15.7	3.7	1884	Lynchburg, Tex.
67	93258		Ga. s.	Mermald	10	10	30.4	12.5	6.0	1902	Friendship, Me.
68	219307		Ga. s.	Mermald	10	7	37.4	11.5	2.7	1917	Houma, La.
69	219910		Ga. s.	Mermald	28	19	50.7	13.5	6.2	1920	Seattle, Wash.
70	224109		Ga. s.	Mermald	12	8	42.6	10.9	3.4	1914	Albany, N. Y.
71	225985		Ga. s.	Mermald	13	9	36.6	11.4	4.2	1926	Ketchikan, Alaska
72	210231		Ga. s.	Mermald II	7	6	34.5	9.8	3.4	1907	Sacket Harbor, N. Y.
73	211400		Ga. s.	Mermald II	22	15	42.4	13.7	5.5	1913	Tacoma, Wash.
74	212666		Ga. s.	Mermald, jr	9	8	32.0	9.4	3.5	1914	Menasha, Wis.
75	203189		Ga. s.	Merrimac	8	6	40.4	10.9	2.5	1906	Crittenden, Va.
76	216064		Ga. s.	Merrimac	20	16	40.8	13.5	5.2	1918	Killisnoo, Alaska

1 Formerly ga. y. Idyl Wilde.

2 Formerly ga. s. Oriole.

Line No.	Serv-ico	Crew	Horse-power	Name of owner	Home port	Address of owner
1	Msc.	3	14	County of Monroe (Fla.)	Key West, Fla.	
2	Msc.	1	40	T. M. Elliott	Seattle, Wash.	4753 Thirty-sixth Avenue S.
3	Pas.	2	50	Walter O. Bruszer	Chicago, Ill.	3360 East Ninety-first Street.
4	Fsh.	1	10	J. O. Ebing	Ketchikan, Alaska	
5	Frt.	1	10	Herbert Tatpan	Nome, Alaska	Shaktolik, Alaska.
6	Frt.	2	30	Stuart M. Cooney	Gloucester, Mass.	23 Mount Vernon Street.
7	Pas.	1	24	A. F. Jester	Newport News, Va.	Smithfield, Va.
8	Fsh.	1	20	Noil S. Bolster	Seattle, Wash.	1720 East Nowell Place.
9	Oys.	2	16	Frank M. Flower	New York, N. Y.	Oyster Bay, N. Y.
10	Fsh.	7	50	M. Ivanovich	Los Angeles, Calif.	San Pedro, Calif.
11	Fsh.	23	100	Mayflower Association Corporation (Mass.)	Boston, Mass.	131 Coleridge Street.
12	Fsh.	2	65	Harold B. Lawry	Newport, R. I.	Block Island, R. I.
13	Frt.	2	5	Walter Gaskins	Crisfield, Md.	Fourth Street.
14	Tow.	1	50	Robert H. Elliot	Seattle, Wash.	1913 Sixth Avenue W.
15	Frt.	1	24	T. M. Jenkins	Newport News, Va.	Bena, Va.
16	Frt.	2	32	Frederick N. Christensen	Beaufort, S. C.	
17	Mso.	1	18	Pat Duffy	Juneau, Alaska	
18	Tow.	2	60	Houston Oil & Transport Co. (Tex.)	Houston, Tex.	630 Chronicle Building.
19	Tow.	2	40	Scott-Reynolds Towing Co. (Fla.)	Miami, Fla.	33 Southeast Fifth Street.
20	Tow.	2	40	F. L. Tennis	Newport News, Va.	Hampton, Va.
21	Pas.	1	37	Mayme Margaret Child	Washington, D. C.	1338 Spring Road NW.
22	Fsh.	4	40	Geo. H. Ertel	Seattle, Wash.	3222 Rainier Avenue.
23	Fsh.	4	60	Antonio Bono	Boston, Mass.	280 North Street.
24	Pas.	28	700	California-Mexico S. S. Co. (Calif.)	Los Angeles, Calif.	Pacific Electric Building.
25	Fsh.	2	30	Andrew Gallagher	Grand Haven, Mich.	St. James, Mich.
26	Fsh.	10	150	Bernard Hanson	Ketchikan, Alaska	
27	Fsh.	2	18	Jacob Hovde	Seattle, Wash.	212 Boren Avenue, North.
28	Pas.	3	80	J. J. Ott	Marshfield, Oreg.	Allegany, Oreg.
29	Fsh.	3	22	A. W. Biddlecomb & Son	Reedville, Va.	
30	Oys.	6	60	Andrew Radel Oyster Co. (Conn.)	Bridgeport, Conn.	South Norwalk, Conn.
31	Fsh.	2	20	E. A. Scribner	Seattle, Wash.	Friday Harbor, Wash.
32	Pas.	1	40	George W. Upper	Providence, R. I.	96 Ocean Avenue
33	Fsh.	5	36	James Gordon	Grand Haven, Mich.	St. James, Mich.
34	Frt.	2	45	R. J. Peacock Canning Co. (Me.)	Eastport, Me.	Lubec, Me.
35	Fsh.	1	25	I. C. Hanson	Rockland, Me.	Brooklin, Me.
36	Pas.	2	20	P. J. Hackney	Tampa, Fla.	Palmetto, Fla.
37	Tow.	2	800	Long Island Equipment Trust, Series II	New York, N. Y.	Pennsylvania Station.
38	Pas.	2	24	Harry G. Batchelder	Salem, Mass.	Danvers, Mass.
39	Frt.	6	14	James C. Saunders	Reedsville, Va.	Millenbeck, Va.
40	Fsh.	3	35	A. Rodrigues	San Diego, Calif.	
41	Pas.	1	18	John Scott	Philadelphia, Pa.	2127 East Norris Street.
42	Fsh.	2	15	Charles Johnson	Milwaukee, Wis.	Marinette, Wis.
43	Fsh.	2	14	D. J. Legare	Charleston, S. C.	Awensdaw, S. C.
44	Frt.	1	10	A. J. Cox	Newport News, Va.	Jeffo, Va.
45	Mso.	2	25	Henry Hesser	New York, N. Y.	2114 Atlantic Avenue (B.).
46	Pas.	1	20	Asa M. Crowell	Providence, R. I.	Warwick, R. I.
47	Fsh.	7	20	T. O. Dragland	Seattle, Wash.	3402 Fourteenth Avenue, W.
48	Fer.	14	80	Northwestern Pacific R. R. Co. (Calif.)	San Francisco, Calif.	64 Pine Street.
49	Fsh.	27	124	Southport Fish Scrap & Oil Co. (N. C.)	Wilmington, N. C.	Southport, N. C.
50	Frt.	14	45	R. R. Stone	do.	Front and Water Streets.
51	Fsh.	7	35	American Packing Co.	Seattle, Wash.	Everett, Wash.
52	Fsh.	8	40	Ernest M. Cromwell	Boston, Mass.	14 T Wharf
53	Fsh.	2	50	Manuel G. Silvia	San Diego, Calif.	Point Loma, Calif.
54	Fsh.	3	24	H. O. Tavel	Charleston, S. C.	213 King Street.
55	Fsh.	3	125	Astoria & Puget Sound Canning Co. (Wash.)	Seattle, Wash.	South Bellingham, Wash.
56	Fsh.	7	50	Louis Vitalich	Tacoma, Wash.	1123 North Twenty-seventh Street.
57	Tow.	1	20	Warren L. Waters	Peoria, Ill.	Havana, Ill.
58	Mso.	1	30	William Thom	New York, N. Y.	Broad Channel, N. Y.
59	Fsh.	8	40	Matteo Bercovich	Ketchikan, Alaska	Box 577.
60	Mso.	1	20	Charles R. Viebrock	New York, N. Y.	60 Flushing Avenue (B.).
61	Fsh.	8	45	George Vlahovich	Tacoma, Wash.	1205 South Yakima Avenue.
62	Pas.	1	48	Norman A. Messinger	Providence, R. I.	Pawtucket, R. I.
63	Fsh.	2	20	Martin Berg	Seattle, Wash.	5627 Seventh Avenue NW.
64	Frt.	1	18	O. E. Weeks	Beaufort, N. C.	Irvansboro, N. C.
65	Fsh.	2	80	William H. Jackway	Buffalo, N. Y.	Westfield, N. Y.
66	Frt.	2	21	W. A. Cook	Houston, Tex.	611 South Eightieth Street.
67	Frt.	2	14	Everett W. Dighton	Bath, Me.	Boothbay Harbor, Me.
68	Oys.	2	4	E. L. Lecompte	New Orleans, La.	Houma, La.
69	Fsh.	5	40	Ulrick Pedersen	Seattle, Wash.	2223 West Barrett Street.
70	Pas.	1	50	Wilbur Alexander	Albany, N. Y.	40 Maple Avenue.
71	Fsh.	3	16	James O. Leask	Ketchikan, Alaska	
72	Pas.	1	24	R. I. Gowling	Cape Vincent, N. Y.	Sacket Harbor, N. Y.
73	Fsh.	7	20	Henry Krentz	Tacoma, Wash.	Everett, Wash.
74	Pas.	1	15	John Artt	Milwaukee, Wis.	Menasha, Wis.
75	Fsh.	2	38	C. T. Watkins	Newport News, Va.	Messick, Va.
76	Fsh.	2	38	William George	Juneau, Alaska	Killisnoo, Alaska.

* Formerly U. S. Navy sloop M 680.

Motor Vessels

Line No.	Official No.	Signal letters	Rig	Name of vessel	Tonnage		Register dimensions			When built	Where built
					Gross	Net	Length	Breadth	Depth		
					Feet			Feet			
1	225052		Ol. s.	Merry	21	14	52.1	15.7	5.5	1925	Alameda, Calif.
2	211407		Ga. s.	Merry Abbe	9	8	48.6	10.2	3.4	1903	St. Joseph, Mich.
3	93074		Ga. s.	Messenger	8	6	35.0	8.8	3.7	1897	New Haven, Conn.
4	204254		Ga. s.	Messenger	10	8	35.6	9.8	3.4	1907	Marshfield, Oreg.
5	204846		Ga. s.	Messenger	15	11	72.9	11.3	3.4	1905	Owensboro, Ky.
6	207237		Ga. s.	Messenger	10	9	34.3	10.4	4.6	1910	Bridgeport, Conn.
7	214296		Ga. s.	Messenger	7	7	33.5	8.9	4.0	1910	Fall River, Mass.
8	221433		Ol. s.	Messenger	14	9	53.5	15.8	3.0	1921	Sandusky, Ohio.
9	222942		Ga. s.	Messenger	77	26	108.6	15.0	7.0	1918	New Orleans, La.
10	223026		Ga. s.	Messenger	13	9	38.0	12.5	3.8	1923	Fernandina, Fla.
11	213118		Ga. s.	Messenger III	32	27	48.9	14.1	6.3	1915	Long Island City, N. Y.
12	90418		Ga. s.	Meta	43	41	64.2	19.6	6.3	1872	Pamrapo, N. J.
13	93372		Ga. s.	Meta	14	10	44.2	11.5	4.4	1903	Astoria, Oreg.
14	204583		Ga. s.	Meta M.	9	6	33.0	9.8	2.8	1907	do
15	221274		Ga. s.	Metalweld No. 8	14	10	39.5	11.3	3.9	1912	Norfolk, Va.
16	93340		Ga. s.	Meteor	14	11	44.2	12.5	3.2	1902	Smyrna, N. C.
17	210429		Ga. s.	Me Too	10	9	34.8	10.6	3.4	1912	Ketchikan, Alaska
18	222670		Ga. w.	Metropolis	52	48	64.6	30.0	3.4	1925	Metropolis, Ill.
19	93375		Ga. s.	Meltacomet	34	22	61.3	17.0	7.8	1903	Essex, Mass.
20	214434		Ga. s.	Metunga	25	13	52.6	17.4	4.8	1916	Hampton, Va.
21	222571		Ga. s.	Mex 42	8	6	40.5	8.7	5.2	1921	New Orleans, La.
22	221028		Ga. s.	MEX 43	40	29	55.0	16.6	4.8	1921	do
23	207805		Ga. s.	Mlacomet	22	15	59.4	13.6	4.0	1910	Fairhaven, Calif.
24	225853		Ga. s.	Mlaljevich Bros.	10	6	36.3	12.0	3.0	1907	Cut Off, La.
25	217593		Ga. s.	Miami	16	12	49.5	14.2	3.5	1918	West Palm Beach, Fla.
26	91269		Ga. s.	Michael Martin	26	16	56.0	18.5	4.7	1880	Baltimore, Md.
27	204072		Ga. w.	Michigan	13	6	53.2	13.7	2.7	1907	Cut Off, La.
28	213298		Ga. s.	Michigan	27	18	46.0	13.7	6.1	1915	Tacoma, Wash.
29	210026		Ga. s.	Michigan	8	7	29.2	11.0	4.0	1909	Benton Harbor, Mich.
30	223307		Ol. s.	Michigan Patrol No. 1	37	21	60.7	15.4	4.6	1923	Zilwaukee, Mich.
31	211523		Ga. s.	Michigan Patrol No. 4	20	13	43.6	10.6	4.6	1913	Wyandotte, Mich.
32	222767		Ol. s.	Micor	30	13	50.2	13.7	5.2	1923	St. Helens, Oreg.
33	223523		Ga. s.	Middleton	35	24	48.4	14.7	8.3	1923	Seattle, Wash.
34	209153		Ga. s.	Middy	7	6	35.7	8.4	4.0	1899	Port Richmond, N. Y.
35	217773		Ga. s.	Midget	12	10	36.5	11.6	5.5	1919	Seattle, Wash.
36	222301		Ga. s.	Midland	11	7	42.0	10.9	4.0	1922	Kayan, Va.
37	92435		Ga. s.	Mignon	11	10	38.0	15.0	4.6	1885	Mystic, Conn.
38	224888		Ga. s.	Miho	14	9	44.2	12.1	2.7	1913	New Orleans, La.
39	211012		Ga. s.	Mikiala	61	18	63.9	18.0	6.7	1913	Hilo, Hawaii.
40	220456		Ol. s.	Mikloli	98	45	88.4	21.4	9.7	1920	Oakland, Calif.
41	225878		Ga. s.	Mikkidura	10	8	39.5	9.8	4.4	1909	Utsalady, Wash.
42	222209		Ga. w.	Milburn B.	18	11	50.0	11.5	3.0	1922	Spottsville, Ky.
43	93238		Ga. s.	Mildred	7	7	27.2	12.6	3.8	1902	Hyanis, Mass.
44	93342		Ga. s.	Mildred	7	7	26.5	12.5	3.8	1895	Port Republic, N. J.
45	126345		Ol. s.	Mildred	12	8	42.9	17.0	3.8	1886	New Haven, Conn.
46	200878		Ga. s.	Mildred	13	7	32.1	13.9	4.8	1904	Osterville, Mass.
47	201407		Ga. s.	Mildred	15	9	53.0	12.8	5.5	1904	Roque Bluffs, Me.
48	202433		Ga. s.	Mildred	8	8	32.0	12.5	3.8	1905	Absecon, N. J.
49	205089		Ga. s.	Mildred	14	9	44.8	9.8	3.9	1907	Chapel Hill, Tex.
50	206306		Ga. s.	Mildred	13	9	50.8	12.0	5.1	1909	Chicago, Ill.
51	210116		Ga. s.	Mildred	12	11	50.0	12.6	3.6	1912	Petersburg, Alaska.
52	213653		Ga. s.	Mildred	14	6	42.9	14.0	3.6	1915	Crittenden, Va.
53	214702		Ga. s.	Mildred	32	19	49.7	14.4	6.8	1917	Tacoma, Wash.
54	220351		Ga. s.	Mildred	7	5	31.0	9.0	4.7	1920	Seattle, Wash.
55	221001		Ga. w.	Mildred	23	5	61.7	13.8	2.0	1920	Sisterville, W. Va.
56	221476		Ga. s.	Mildred	98	48	62.4	22.2	6.6	1921	Stockton, Calif.
57	222038		Ga. w.	Mildred	29	29	58.4	12.0	3.0	1922	Cape Girardeau, Mo.
58	222319		Ga. p.	Mildred	15	15	60.0	17.4	2.0	1922	Rising Sun, Ind.
59	225546		Ga. s.	Mildred	10	9	30.4	12.7	4.2	1926	Beachhaven, N. J.
60	217347		Ga. s.	Mildred II	10	6	36.2	9.8	4.1	1920	Bridgeport, Conn.
61	220046		Ga. s.	Mildred II	43	31	56.7	15.1	6.8	1920	Tacoma, Wash.
62	92707		Ga. s.	Mildred A	13	12	45.6	14.6	2.8	1894	Oak Island, N. Y.
63	93317		Ga. s.	Mildred B	8	8	42.5	14.4	3.9	1902	Oriole, Md.
64	217863		Ga. s.	Mildred C	8	8	29.5	9.0	4.0	1917	Peshigo, Wis.
65	207548		Ga. s.	Mildred G III	46	42	70.0	13.5	6.6	1910	St. Joseph, Mich.
66	206901		Ga. s.	Mildred H	14	9	48.4	9.4	3.1	1909	Astoria, Oreg.
67	208450		Ga. s.	Mildred J	18	5	41.6	15.8	4.8	1911	Friendship, Me.
68	223746		Ga. w.	Mildred M	12	5	63.8	9.8	1.7	1923	Grantsville, W. Va.
69	93228		Ga. s.	Mildred S	8	8	30.0	13.0	3.6	1901	Atlantic City, N. J.
70	220267		Ol. s.	Mildred and Madeline	27	18	49.7	16.6	5.1	1927	West Haven, Conn.
71	211013		Ol. s.	Mildred Agnes	17	9	49.6	12.1	5.2	1913	Kennebunk, Me.
72	215385		Ga. s.	Mildred Collins	13	9	43.7	10.0	4.6	1912	West Lake, La.
73	92468		Ga. s.	Mildred Goudy	24	22	44.5	16.1	3.9	1892	Kennebunk, Me.
74	92511		Ga. s.	Mildred Hall	14	13	42.0	16.0	4.0	1893	Bayport, N. Y.
75	200011		Ol. s.	Mildred Robinson	121	73	98.4	24.2	11.4	1903	Essex, Mass.
76	202857		Ga. s.	Mildred K. Thompson	33	14	61.1	20.5	5.5	1906	Greenwich, N. J.

¹ Formerly ga. s. Seabrook.
² Formerly ga. s. Breakwater.

³ Formerly ga. s. Cleo.
⁴ Formerly ga. s. Emma F. Newcomb.

Line No.	Service	Crew	Horse-power	Name of owner	Home port	Address of owner
1	Tow	1	100	San Francisco Bridge Co. (Calif.)	San Francisco, Calif.	14 Montgomery Street.
2	Fsh.	3	40	Henry Dorow	Grand Haven, Mich.	St. Joseph, Mich.
3	Fsh.	1	60	John Rappe	New Haven, Conn.	34 South Water Street.
4	Fsh.	1	18	Jutstrom Fish Co. (Oreg.)	Marshfield, Oreg.	1130 North Front Street.
5	Pas.	4	15	Crescent Navigation Co. (Ind.)	Evansville, Ind.	214 Locust Street.
6	Msc.	2	30	Louis J. Sieling	New York, N. Y.	100 William Street.
7	Frt.	1	40	Joseph Tetrault	Fall River, Mass.	4 East Main Street.
8	Pas.	2	100	John P. Neuman	Sandusky, Ohio	
9	Frt.	5	120	Clark Dredging Co. (Tex.)	Galveston, Tex.	United States National Bank Building.
10	Fsh.	1	40	S. B. Paul	St. Augustine, Fla.	
11	Msc.	3	150	Mission Yacht Association (N. Y.)	New York, N. Y.	415 Thirty-sixth Street (B.).
12	Plt.	4	60	A. B. Spaulding	Jacksonville, Fla.	717 Parker Street.
13	Fsh.	2	60	Booth Fisheries Co. (Del.)	Seattle, Wash.	Foot Wall Street.
14	Tow	2	15	F. E. Dodge	Astoria, Oreg.	Tillamook, Oreg.
15	Wld.	2	18	Metawald Service Corporation (Pa.)	Philadelphia, Pa.	2617 Hunting Park Avenue.
16	Frt.	1	17	Mitchell Reels	Beaufort, N. C.	Merrimon, N. C.
17	Fsh.	1	12	William Lynch	Ketchikan, Alaska	
18	Pas.	3	75	Clyde Randolph	St. Louis, Mo.	Metropolis, Ill.
19	Fsh.	10	24	James N. Hemeon	Gloucester, Mass.	236 Main Street.
20	Oys	3	60	F. W. Darling	Newport News, Va.	Hampton, Va.
21	Tow	1	42	Venezuela Gulf Oil Co. (Del.)	Port Arthur, Tex.	
22	Frt.	2	60	do.	do.	Care Gulf Refining Co.
23	Pas.	1	125	Coggeshall Launch Co. (Calif.)	Eureka, Calif.	Foot F Street.
24	Frt.	2	18	Mrs. J. J. Mialjevich	New Orleans, La.	Empire, La.
25	Pas.	1	38	Dixie Transportation Co. (Fla.)	Miami, Fla.	Pier 8, City Yacht Basin.
26	Frt.	7	30	Eldon L. Buckaloo	Wilmington, Del.	Little Creek, Del.
27	Frt.	2	16	Joseph E. Petterson	New Orleans, La.	Morgan City, La.
28	Fsh.	8	35	S. H. Thompson	Port Townsend, Wash.	
29	Pas.	2	10	V. F. Outland	Tampa, Fla.	Pass a Grille, Fla.
30	Plt.	2	330	Michigan Conservation Department	Port Huron, Mich.	Lansing, Mich.
31	Frt.	2	80	do.	Grand Haven, Mich.	Do
32	Tow	1	65	St. Helens Towing Co. (Oreg.)	Portland, Oreg.	St. Helens, Oreg.
33	Fsh.	5	60	G. M. Isaacson	Petersburg, Alaska	
34	Frt.	1	12	J. & J. W. Elsworth Co. (N. J.)	New York, N. Y.	Fulton Fish Market.
35	Fsh.	4	25	Prince Packing Co. (Wash.)	Seward, Alaska	Latouche, Alaska.
36	Frt.	2	24	Otis P. Evans	Orisfield, Md.	Rhodes Point, Md.
37	Frt.	1	18	Walter O. Coffin	Newport, R. I.	Portsmouth, R. I.
38	Fsh.	2	14	Theogene Cheramie	New Orleans, La.	Cut Off, La.
39	Frt.	3	300	Young Bros. (Hawaii)	Honolulu, Hawaii	
40	Tow	7	300	do.	do.	Do
41	Pas.	1	21	J. R. Crawford	Seattle, Wash.	Stanwood, Wash.
42	Tow	1	20	W. G. Bennett	Louisville, Ky.	Spottsville, Ky.
43	Frt.	1	10	Elroy K. Willoughby	Vineyard Haven, Mass.	Edgartown, Mass.
44	Frt.	1	6	Israel J. Steelman	Philadelphia, Pa.	Linwood, N. J.
45	Oys.	4	46	F. Mansfield & Sons (Conn.)	New Haven, Conn.	610 Quinncipiac Avenue.
46	Fsh.	2	40	John Farroba	Brunswick, Ga.	
47	Frt.	2	12	Seacoast Canning Co. (Me.)	Eastport, Me.	Sea Street.
48	Pas.	1	18	Andrew S. Bunnell	Philadelphia, Pa.	Forked River, N. J.
49	Pas.	1	21	M. R. Raddell	Houston, Tex.	
50	Pas.	1	35	Wallace B. Smyth	Chicago, Ill.	4656 West Adams Street.
51	Fsh.	6	39	Petersburg Packing Co. (Wash.)	Petersburg, Alaska	
52	Frt.	1	20	A. L. Bramble	Norfolk, Va.	
53	Fsh.	5	45	Martin Johnson	Seattle, Wash.	2236 West Sixty-third Street.
54	Fsh.	2	16	Andrew Fjetland	do.	2617 West Sixty-fourth Street
55	Tow	1	32	George M. Beaver	Pittsburgh, Pa.	Sistersville, W. Va.
56	Frt.	5	60	James Grennan	San Francisco, Calif.	Stockton, Calif.
57	Tow	3	30	Himmelberger-Harrison Lumber Co. (Mo.)	St. Louis, Mo.	Cape Girardeau, Mo.
58	Fer.	2	50	J. W. Whitlock	Evansville, Ind.	Rising Sun, Ind.
59	Pas.	1	40	William E. Parker	Philadelphia, Pa.	Beachhaven, N. J.
60	Pas.	1	21	S. L. Linthicum	Baltimore, Md.	Linthicum Heights, Md.
61	Fsh.	8	50	John Smalend	Seattle, Wash.	Poulsbo, Wash.
62	Msc.	1	24	Ray A. Davis	New York, N. Y.	Mount Sinai, N. Y.
63	Oys.	4	20	B. M. Woodburn	Annapolis, Md.	Solomons, Md.
64	Frt.	3	15	Robert B. Nye	Duluth, Minn.	Cornucopia, Wis.
65	Msc.	2	120	Edward Gray	Detroit, Mich.	Foot Continental Avenue.
66	Pas.	2	27	J. W. West	Portland, Oreg.	Ridgefield, Oreg.
67	Fsh.	3	24	Himmelberger-Harrison Lumber Co. (Mo.)	New York, N. Y.	489 Court Street (B.).
68	Tow	2	10	Hope Natural Gas Co. (W. Va.)	Pittsburgh, Pa.	
69	Pas.	1	12	Edwin A. Parker	Philadelphia, Pa.	Atlantic City, N. J.
70	Fsh.	2	646	Edward Buys	New York, N. Y.	West Sayville, N. Y.
71	Cod.	3	50	J. William O'Neill	Provincetown, Mass.	74 Commercial Street.
72	Tow	2	50	Heldenfels Bros.	Corpus Christi, Tex.	Rockport, Tex.
73	Frt.	1	12	Walter Clewes	Portland, Me.	25 Lawrence Avenue.
74	Frt.	1	30	Irving L. Sullivan	New York, N. Y.	31 Chestnut Street (B.).
75	Fsh.	23	75	Gorton-Paw Vessels Co. (Mass.)	Gloucester, Mass.	Rowe Square.
76	Oys.	6	50	Arthur Hinson	Philadelphia, Pa.	Mauricetown, N. J.

¹ Formerly ga. y. Eph V.

⁶ Formerly ga. s. Emma F. Newcomb,

Line No.	Official No.	Signal letters	Rig	Name of vessel	Tonnage		Register dimensions			When built	Where built
					Gross	Net	Length	Breadth	Depth		
					Feet			Feet			
1	224344		Ol. s.	Mildred M. Foley	35	11	57.7	16.0	6.8	1924	Thomaston, Me.
2	224474		Ga. s.	Millford Haven	26	17	51.5	15.9	4.9	1925	Norfolk, Va.
3	100531		Ga. s.	Milk Maid	11	7	37.9	14.5	3.8	1892	Seabright, N. J.
4	222408		Ga. w.	Mill Boy	33	20	64.3	14.0	3.1	1922	Wolf Creek, Ky.
5	224640		Ga. w.	Miller	43	43	63.9	15.0	3.2	1925	Pine Bluff, Ark.
6	217917		Ga. s.	Millers Bay	8	5	31.3	9.3	4.5	1919	Seattle, Wash.
7	200650		Ga. s.	Millicoma	14	11	55.0	11.0	2.4	1909	Marshfield, Ore.
8	92055		Ga. s.	Millie	10	9	31.0	14.0	5.0	1883	Hyannis, Mass.
9	81348		Ga. s.	Millville	22	19	49.0	12.0	5.0	1891	Camden, N. J.
10	92185		Gh. s.	Milton	13	8	44.6	14.2	4.9	1890	Porter, Ore.
11	214438		Ol. s.	Milton	60	50	100.0	18.2	3.9	1916	Clarington, Ohio.
12	207384		Ga. s.	Milton D.	12	11	49.3	12.4	3.0	1010	St. Joseph, Mich.
13	93299		Ga. s.	Milton S. Lankford	18	18	63.5	17.6	4.8	1902	Oriole, Md.
14	225050		Ol. s.	Milton S. Patrick	120	72	87.0	22.4	11.5	1926	Los Angeles, Calif.
15	220295		Ol. s.	Millwaukee	55	34	67.0	18.8	7.2	1927	San Diego, Calif.
16	90990		Ga. s.	Mina Davis	27	17	53.0	16.6	6.0	1876	Bristol, Me.
17	218734		Ga. w.	Mina	31	31	64.7	18.0	2.5	1919	Clarksville, Mo.
18	221285		Ga. s.	Mina C.	15	10	46.2	11.8	4.3	1921	San Diego, Calif.
19	224319		Ga. s.	Mina K.	27	17	49.3	14.2	5.0	1924	Morehead City, N. C.
20	223480		Ga. s.	Mina Crockett	40	22	65.4	18.0	6.3	1923	Palmer, Va.
21	222247		Ga. s.	Mindora	14	11	47.8	12.0	4.8	1919	Millwaukee, Wis.
22	216811		Ga. s.	Mine	9	6	29.8	8.7	4.0	1917	Ketchikan, Alaska.
23	92209		Ga. s.	Mineola	7	6	29.5	13.5	3.4	1891	Merrick, N. J.
24	93362		Ga. s.	Mineola	23	10	43.0	15.9	7.0	1903	East Boothbay, Me.
25	93119		Ga. s.	Minerva	16	9	42.0	15.3	6.3	1901	do.
26	212332		Ga. s.	Minerva	55	37	73.0	14.0	8.0	1914	Stamford, Conn.
27	215408		Ol. s.	Minerva	31	18	59.3	15.4	5.7	1917	Rockport, Mass.
28	223243		Ga. s.	Minerva	20	7	42.8	12.5	6.2	1923	East Boothbay, Me.
29	225100		Ga. s.	Minerva	9	8	32.9	10.4	3.9	1020	Tuckerton, N. J.
30	223406		Ga. s.	Minia Frances	13	10	45.0	12.6	3.4	1923	Mount Vernon, Md.
31	203833		Ga. s.	Minn	8	5	26.7	9.5	3.4	1907	Ballard, Wash.
32	224107		Ol. s.	Minna M.	60	28	70.5	19.3	8.8	1924	Essex, Mass.
33	217750		Ga. s.	Minnabaha	150	98	96.3	22.0	9.0	1919	Bellingham, Wash.
34	206833		Ga. s.	Minneapolis	20	13	39.5	13.3	4.8	1909	Dockton, Wash.
35	90558		Ga. s.	Minnehaha	10	9	56.2	12.7	2.8	1873	Cambridge, Md.
36	207467		Ga. s.	Minnehaha A	9	8	35.5	7.1	3.5	1907	Alton, Ill.
37	208178		Ga. s.	Minnehaha	15	12	49.3	13.4	3.7	1910	St. Petersburg, Fla.
38	205554		Ga. s.	Minnemac	27	18	56.0	12.0	6.0	1908	St. Joseph, Mich.
39	207491		Ga. s.	Minnesota	54	36	68.0	20.1	5.6	1910	Trenton, N. J.
40	92781		Ga. s.	Minnie	11	10	27.9	13.5	4.4	1897	Tisbury, Mass.
41	202971		Ga. s.	Minnie	14	10	43.3	12.0	4.4	1906	Ballard, Wash.
42	208079		Ga. s.	Minnie	16	11	39.0	12.8	4.5	1910	Dockton, Wash.
43	208444		Ga. s.	Minnie	13	8	33.0	11.1	3.6	1911	Seattle, Wash.
44	210266		Ga. s.	Minnie	8	7	34.7	11.2	4.0	1912	Excursion Inlet, Alaska.
45	210758		Ga. w.	Minnie	8	8	65.0	16.0	3.0	1909	Natchez, Miss.
46	220721		Ga. s.	Minnie	10	8	37.5	8.6	2.4	1920	Smyrna, N. C.
47	214922		Ol. s.	Minnie B	69	55	75.5	18.0	8.2	1917	Seattle, Wash.
48	92971		Ga. s.	Minnie C	42	25	68.2	19.4	5.6	1899	Greenport, N. Y.
49	215221		Ga. s.	Minnie F	31	21	60.0	14.2	6.6	1917	Los Angeles, Calif.
50	207729		Ga. s.	Minnie H	13	9	52.0	11.5	4.3	1908	Houston, Tex.
51	214000		Ga. s.	Minnie K	9	7	27.0	9.5	4.8	1916	Wrangell, Alaska.
52	200548		Ol. s.	Minnie R	37	18	70.0	14.7	5.5	1903	Mobile, Ala.
53	203620		Ga. s.	Minnie S	10	9	35.6	10.0	3.0	1906	Charlevoix, Mich.
54	212525		Ga. s.	Minnie S	11	11	31.0	9.0	3.0	1906	do.
55	215927		Ga. s.	Minnie S	26	17	54.2	14.0	6.8	1917	Brooklyn, N. Y.
56	224444		Ol. s.	Minnie V	28	9	50.2	15.4	6.7	1925	Kennebunkport, Me.
57	16498		Ga. s.	Minnie Chaco	34	32	54.1	19.1	6.7	1863	Fall River, Mass.
58	90155		Ga. s.	Minnie Davis	14	13	46.6	14.6	5.2	1870	Bristol, Me.
59	130231		Ga. s.	Minnie Desporte	17	9	48.0	17.4	4.2	1891	Bay St. Louis, Miss.
60	218134		Ga. s.	Minnie Marvin	7	6	31.5	8.3	4.1	1919	Bellingham, Wash.
61	92461		Ga. s.	Minnie May	20	13	56.0	17.0	4.6	1892	St. Peters, Md.
62	92733		Ga. s.	Minnie May	7	6	40.6	13.3	3.3	1896	Oriole, Md.
63	202820		Ga. s.	Minnie Mitchell	8	6	34.8	7.6	2.6	1905	Marshfield, Ore.
64	92790		Ga. s.	Minnie L. Moger	16	14	41.0	14.4	4.0	1897	Crittenden, Va.
65	145499		Ga. s.	Minta	14	13	37.6	13.4	6.1	1879	East Boston, Mass.
66	92961		Ga. s.	Mira (composite)	12	8	42.5	11.5	5.1	1899	City Island, N. Y.
67	221877		Ga. s.	Mira	10	7	32.6	10.0	5.4	1921	Seattle, Wash.
68	93266		Ga. s.	Miraamy	11	10	42.9	14.3	5.4	1902	Port Republic, N. J.
69	93080		Ol. s.	Mirage	14	9	50.0	13.8	3.2	1900	Charlotte Harbor, Fla.
70	209787		Ol. s.	Mirene	52	15	61.4	20.4	6.5	1912	North Bend, Ore.
71	224274		Ol. s.	Miriam	33	13	58.6	15.5	6.6	1924	Damariscotta, Me.
72	210237		Ga. s.	Mirror	23	10	53.0	18.0	4.2	1912	Morgan City, La.

1 Formerly ga. s. Ivah Ray.

2 Formerly st. s. West Jersey.

3 Formerly ga. y. Bonheur.

4 Formerly ga. w. S. L. Elam.

5 Formerly schooner Electricity.

6 Formerly sloop Trinculo.

Line No.	Service	Crew	Horse-power	Name of owner	Home port	Address of owner
1	Fsh.	5	60	James J. Foley	New Bedford, Mass.	North Fairhaven, Mass.
2	Fer.	2	32	Millford Haven Community Ferry Co.	Norfolk, Va.	Grimstead, Va.
3	Frt.	2	10	Nestles Food Co. (Del.)	Ogdensburg, N. Y.	Morristown, N. Y.
4	Frt.	6	25	Joseph Bell	Evansville, Ind.	Leavenworth, Ind.
5	Tow.	2	45	Pine Bluff Sand & Gravel Co. (Ark.)	Memphis, Tenn.	Pine Bluff, Ark.
6	Fsh.	2	12	John Siomans	Tacoma, Wash.	1228 East Sixty-sixth Street.
7	Pas.	1	30	Jesse J. Ott	Marshfield, Oreg.	Allegany, Oreg.
8	Frt.	2	12	Leno P. Dutra	Provincetown, Mass.	359 Commeral Street.
9	Pas.	2	58	John J. Weiss	Philadelphia, Pa.	1231 Moyamensing Avenue.
10	Tow.	2	100	Karl E. Carlson	San Francisco, Calif.	338 Cumberland Street.
11	Pas.	14	14	John B. Roberts	Pittsburgh, Pa.	Parkersburg, W. Va.
12	Pas.	2	84	George McOlusky	Chicago, Ill.	627 Forty-third Street.
13	Frt.	10	50	I. W. Williams	Elizabeth City, N. C.	
14	Tow.	4	430	Wilmington Transportation Co. (Calif.)	Los Angeles, Calif.	Wilmington, Calif.
15	Fsh.	6	125	Lowbo Sanfilippo	San Diego, Calif.	1971 Atlantic Street.
16	Frt.	2	22	J. D. Hanson	Calais, Me.	
17	Pas.	1	38	Eastin B. Holliday	St. Louis, Mo.	Louisiana, Mo.
18	Fsh.	2	35	W. O. Chase	San Diego, Calif.	2022 National Avenue.
19	Pas.	1	65	H. D. Williams	New Bern, N. C.	
20	Oys.	4	50	William H. Harrison	Washington, D. C.	907 B Street NW.
21	Pas.	3	65	Christian E. Sommer	Milwaukee, Wis.	519 Superior Street.
22	Fsh.	1	16	Victor O. J. Lindgren	Wrangell, Alaska	
23	Pas.	1	10	Adelbert S. Carter	New York, N. Y.	East Quogue, N. Y.
24	Cod.	8	48	Manuel O. Machado	Gloucester, Mass.	31 Friend Street.
25	Fsh.	3	45	Ernest A. Christensen	Newport, R. I.	21 Green Street.
26	Tow.	3	45	Galena Navigation Co. (Del.)	Houston, Tex.	1209 Carter Building.
27	Fsh.	9	45	Philip Nicastro	Boston, Mass.	2 Sun Court Street.
28	Fsh.	3	50	Louie W. Salsbury	Vineyard Haven, Mass.	Nantucket, Mass.
29	Fsh.	2	30	George Dengos	Philadelphia, Pa.	Bridgeton, N. Y.
30	Frt.	1	15	W. H. Guy	Crisfield, Md.	Ewell, Md.
31	Fsh.	1	12	Dominick Viette	Seward, Alaska	Latouche, Alaska.
32	Fsh.	15	60	James Jerome	New Bedford, Mass.	171 Kempton Street.
33	Frt.	5	175	Pacific-American Fisheries (Me.)	Ketchikan, Alaska	
34	Fsh.	6	35	Peder Carlson	Tacoma, Wash.	Sylvan, Wash.
35	Frt.	2	16	William E. Robbins	Cambridge, Md.	Oakley Street.
36	Pas.	2	20	E. H. Johnson	St. Louis, Mo.	2535 North Grand Boulevard
37	Frt.	2	20	Arthur G. Eastman	Tampa, Fla.	St. Petersburg, Fla.
38	Tow.	1	40	Harrison Kingston	Marquette, Mich.	Eagle Harbor, Mich.
39	Frt.	1	40	Southport Fish Scrap & Oil Co. (N. C.)	Wilmington, N. C.	Southport, N. C.
40	Fsh.	2	15	Robert B. Timmons	Perth Amboy, N. J.	New Brunswick, N. J.
41	Fsh.	1	30	Deep Sea Salmon Co. (Wash.)	Juneau, Alaska	
42	Fsh.	6	35	Alaska Consolidated Canneries (Del.)	Ketchikan, Alaska	
43	Fsh.	5	20	Booth Fisheries Co. (Del.)	Seattle, Wash.	Foot Wall Street.
44	Fsh.	1	16	John Williams	Juneau, Alaska	Hoonah, Alaska.
45	Tow.	4	40	O. L. May	Mobile, Ala.	Coffeerville, Ala.
46	Frt.	1	12	Southgate Packing Co.	Beaufort, N. C.	
47	Fsh.	5	135	Kadiak Fisheries (Wash.)	Seward, Alaska	Kodiak, Alaska.
48	Oys.	2	50	Frank Bennett	New York, N. Y.	
49	Fsh.	6	60	Anton Marinkovich	Los Angeles, Calif.	San Pedro, Calif.
50	Pas.	1	70	S. H. Hart	Houston, Tex.	R. F. D. 1, Box 168a.
51	Fsh.	1	8	J. A. Peterson	Wrangell, Alaska	
52	Tow.	5	150	Houston Oil and Transport Co. (Tex.)	Houston, Tex.	630 Chronicle Building.
53	Fsh.	3	30	Allick Johnson	Milwaukee, Wis.	Ellison Bay, Wis.
54	Pas.	1	16	John F. Elszner	Chicago, Ill.	130 North Menard Avenue.
55	Msc.	3	75	Atlantic, Gulf & Pacific Co. (W. Va.)	New York, N. Y.	13 Park Row.
56	Fsh.	4	70	Minnie V. Nickerson	New Bedford, Mass.	Fairhaven, Mass.
57	Frt.	2	13	Eastern Pulpwood Co. (Me.)	Calais, Me.	
58	Cod.	3	12	Clarence B. Mitchell	Boston, Mass.	126 State Street.
59	Fsh.	5	15	Desporte Packing Co. (Miss.)	Gulfport, Miss.	Biloxi, Miss.
60	Fsh.	2	12	A. L. Taplin	Ketchikan, Alaska	
61	Msc.	1	10	H. R. Landon	Cape Charles, Va.	Wachapreague, Va.
62	Oys.	3	6	Paul Benton	Crisfield, Md.	Wenona, Md.
63	Pas.	1	20	J. W. Tanner	Marshfield, Oreg.	Florence, Oreg.
64	Frt.	1	20	J. Reyner & Son (Va.)	Newport News, Va.	2413 Washington Avenue.
65	Pas.	2	35	Albert E. Leetch	Baltimore, Md.	Wolfe Avenue.
66	Pas.	2	36	Arthur Lull	Newark, N. J.	Garfield, N. J.
67	Fsh.	3	16	Olaf Tenford	Wrangell, Alaska	
68	Fsh.	2	18	Thomas E. Jones	Philadelphia, Pa.	Beachhaven, N. J.
69	Tow.	2	60	National Dredging Co. (Del.)	Duluth, Minn.	504 Builders' Exchange.
70	Tow.	3	70	Mirene Co. (Wash.)	Portland, Oreg.	Vancouver, Wash.
71	Fsh.	3	60	Alice Nickerson	Vineyard Haven, Mass.	Nantucket, Mass.
72	Msc.	2	25	Blakeslee Rollins Corporation (Mass.)	Boston, Mass.	6 Beacon Street.

Line No.	Official No.	Signal letters	Rlg	Name of vessel	Tonnage		Register dimensions			When built	Where built
					Gross	Net	Length	Breadth	Depth		
					Feet						
					Length	Breadth	Depth				
1	213575		Ga. s.	Mirth	11	9	41.4	9.3	0.0	1915	St. Louis, Mo.
2	92201		Ga. s.	Mischief	7	6	27.3	12.3	3.0	1882	Osterville, Mass.
3	212582		Ga. s.	Mischief	8	7	30.0	9.2	3.0	1900	Manitowoc, Wis.
4	223722		Ga. s.	Mischief	9	8	34.8	9.9	3.9	1924	Stanwood, Wash.
5	215386		Ga. s.	Mishap	6	6	27.8	7.0	2.5	1912	Detroit Harbor, Wis.
6	225880		Ga. s.	Mishawaka	19	10	43.8	14.4	5.0	1926	Vinalhaven, Me.
7	222245		Ga. s.	Mishlun	13	5	43.3	12.4	4.5	1917	San Diego, Calif.
8	260100		Ol. s.	Miss America	25	13	52.5	13.9	5.0	1926	do.
9	226105		Ga. s.	Miss America	17	5	41.0	11.0	0.0	1922	St. Marys, Ga.
10	220177		Ol. s.	Miss America	18	12	39.0	10.0	5.0	1927	Marlton, Wis.
11	220549		Ol. s.	Miss Carolina	63	43	59.8	25.1	7.7	1927	Crittendon, Va.
12	135238		Ga. s.	Miss Caroline	8	5	34.0	10.3	4.4	1879	Manahawkin, N. J.
13	223734		Ga. s.	Miss Clayton	25	17	64.3	12.4	5.0	1924	Clayton, N. Y.
14	220377		Ga. s.	Miss Clayton II	14	10	49.8	10.0	4.5	1927	do.
15	225928		Ga. s.	Miss Entry	10	7	32.8	9.7	3.4	1926	Chassell, Mich.
16	215403		Ga. s.	Miss Erie	12	10	50.4	13.1	2.6	1917	Erie, Pa.
17	221075		Ga. s.	Miss Everatt	7	6	34.0	9.6	4.2	1921	Everett, Wash.
18	220152		Ga. s.	Miss Holland	53	36	62.5	21.1	6.5	1926	Deltaville, Va.
19	222708		Ga. s.	Miss Jacksonville	23	9	50.7	12.2	4.7	1913	East Greenwich, R. I.
20	214100		Ga. s.	Miss Looft	557	478	149.8	30.3	11.7	1916	Crescent Park, R. I.
21	225642		Ga. s.	Miss Manistee	13	9	34.4	10.8	4.4	1926	Manistee, Mich.
22	221708		Ga. s.	Miss OZARK	11	11	38.6	8.8	2.2	1925	Ozark Beach, Mo.
23	207771		Ga. s.	Misslon	13	8	42.4	10.0	3.0	1910	Sacramento, Calif.
24	209311		Ga. s.	Misslon Rock	12	8	38.0	12.5	4.8	1911	San Francisco, Calif.
25	225125		Ol. s.	Mississippi	19	10	51.0	12.3	4.2	1926	Apalachicola, Fla.
26	222230	MDQP	Ol. s.	MISSOURIAN	7,899	4,927	445.1	59.8	27.1	1922	Chester, Pa.
27	203605		Ga. s.	Mistletoe	18	12	54.2	12.0	3.3	1900	Toxas City, Tex.
28	222910		Ga. s.	Mistress	15	10	38.7	10.5	4.0	1922	Manitowoc, Wis.
29	93286		Ga. s.	Mitchell	14	10	49.5	11.0	4.7	1902	Tacoma, Wash.
30	205326		Ga. s.	Mitchell E	15	10	32.4	12.2	4.5	1908	Everett, Wash.
31	220281		Ol. s.	Mitkof	62	42	60.1	18.4	7.8	1927	Seattle, Wash.
32	223928		Ga. s.	Mitzi	10	8	35.5	10.0	3.9	1917	City Island, N. Y.
33	225810		Ga. p.	Mitzi	56	43	60.0	24.5	3.7	1926	Houston, Tex.
34	92537		Ga. s.	Mizpah	8	6	40.9	11.0	5.3	1878	Boston, Mass.
35	92763		Ga. s.	Mizpah	13	9	46.0	14.0	4.0	1897	Salisbury, Md.
36	202502		Ol. s.	Mizpah	17	11	46.5	13.5	4.1	1905	Olympia, Wash.
37	222100		Ga. s.	M' Liss	9	6	38.5	9.0	4.0	1908	Norfolk, Va.
38	220702		Ga. s.	Mobill	8	5	28.1	9.4	4.4	1927	Seattle, Wash.
39	213273		Ga. w.	Mobridge	23	23	58.4	15.4	2.9	1915	Mobridge, N. Dak.
40	93281		Ga. s.	Mocking Bird	11	7	39.4	9.0	3.7	1902	Whatecom, Wash.
41	202378		Ol. s.	Mocking Bird	37	18	70.0	22.4	5.3	1905	Salisbury, Md.
42	223701		Ol. s.	Modoc	54	37	56.5	20.0	7.5	1924	Portland, Oreg.
43	224320		Ol. s.	Mohave	25	17	53.5	12.2	6.3	1907	Bayonne, N. J.
44	216586	LMDW	Ga. s.	MOHAWK	369	274	145.0	23.3	12.0	1918	Jacksonville, Fla.
45	217420		Ga. s.	Mohawk	48	38	58.9	18.8	5.3	1918	Sealevel, N. C.
46	221253		Ga. s.	Mohawk	21	18	46.0	11.5	8.2	1912	do.
47	221740		Ga. s.	Mohawk	13	11	37.2	13.4	5.2	Unknown	Unknown
48	223046		Ga. s.	Mohawk	14	13	58.2	13.8	2.2	1922	Branson, Mo.
49	223492		Ol. s.	Mohawk	80	60	59.6	22.0	5.2	1923	Duytona, Fla.
50	223031		Ga. w.	Mohawk	18	11	49.0	10.0	2.0	1924	Smithland, Ky.
51	223066		Ol. s.	Mol	62	57	60.3	22.2	7.3	1923	Kornville, Oreg.
52	214781		Ga. s.	Molra	30	32	59.7	15.2	6.8	1917	Tacoma, Wash.
53	93043		Ga. s.	Mokoll	58	39	80.0	18.2	6.8	1878	San Francisco, Calif.
54	201725		Ga. s.	Molle M	15	13	48.2	16.3	3.0	1905	Patchogue, N. Y.
55	223630		Ga. w.	Molle Hildreth	36	23	62.6	20.0	2.5	1924	Paducah, Ky.
56	200701		Ga. s.	Molle V. Leonard	59	40	82.5	22.8	0.1	1904	Cambridge, Md.
57	226724		Ga. s.	Molly O	10	7	35.7	10.6	3.4	Unknown	Unknown
58	208542		Ga. s.	Molly Lemon	8	8	28.6	8.0	3.2	1905	Manitowoc, Wis.
59	203803	KVTC	Ol. s.	Molokai	269	152	105.9	24.4	14.2	1907	Falrhaven, Calif.
60	93081		Ga. s.	Mona	9	5	34.0	9.4	3.1	1900	East Boothbay, Mo.
61	222287		Ga. s.	Mona	10	7	37.0	10.4	4.5	Unknown	Unknown
62	220503		Ga. s.	Mona	10	7	39.5	11.0	4.1	1917	Bremerton, Wash.
63	145807		Ga. s.	Monaco	14	12	43.0	9.9	3.7	1901	Salem, N. J.
64	221020		Ga. s.	Monaco	12	9	42.4	13.0	3.0	1920	Grand Isle, La.
65	208815		Ga. s.	Monaghan	36	25	56.2	14.0	5.8	1911	Orcas, Wash.
66	206341		Ga. s.	Monarch	9	8	41.2	11.7	4.1	1909	Erie, Pa.
67	211018		Ga. s.	Monarch	22	18	43.3	13.6	5.3	1913	Gl Harbor, Wash.
68	218012		Ga. w.	Monarch	23	19	39.6	11.6	2.5	1919	Black Rock, Ark.
69	219449		Ga. s.	Monarch	91	38	61.3	23.4	0.0	1919	Stockton, Calif.
70	220547		Ga. w.	Monarch	25	15	51.0	11.2	2.7	1920	Morgan City, La.
71	130481		Ga. s.	Monhegan	11	9	31.4	12.3	6.0	1894	Friendship, Me.
72	213122		Ga. w.	Monitor	26	20	63.6	23.2	3.1	1915	Arrow Rock, Mo.
73	213392		Ga. s.	Monitor	30	20	40.7	14.0	0.3	1915	Dockton, Wash.
74	210024		Ga. s.	Monitor	14	12	32.0	11.5	3.8	1918	Middleburg, Fla.
75	221567		Ol. s.	Monitor	23	20	41.5	12.6	5.2	1920	Two Rivers, Wis.

1 Formerly sloop X-10-U-S.

2 Formerly ga. s. Comet A.

3 Formerly ga. s. Tom Thomson.

4 Formerly U. S. Navy ga. s. 867.

5 Formerly U. S. Navy ga. s. 824.

6 Formerly U. S. Q. M. C. ga. s. Lieut. Walter H. Lee.

Motor Vessels

419

Line No.	Service	Crew	Horse-power	Name of owner	Home port	Address of owner
1	Pas.	1	40	Alfred Lawson	St. Louis, Mo.	1121 A St. Angelo Avenue.
2	Fsh.	2	24	John Thomas	Newport, R. I.	Block Island, R. I.
3	Fsh.	4	9	Earl Bostedt	Milwaukee, Wis.	Oconto, Wis.
4	Fsh.	2	15	M. E. Wilson	Ketchikan, Alaska	Do,
5	Fsh.	3	8	Charles P. Skog	Milwaukee, Wis.	Vinalhaven, Me.
6	Fsh.	3	30	John O. Baggs	Rockland, Me.	San Pedro, Calif.
7	Fsh.	4	40	Van Camp Sea Food Co. (Calif.)	Los Angeles, Calif.	Foot Eighth Street.
8	Fsh.	5	50	George E. Campbell	San Diego, Calif.	76 Marine Street.
9	Fsh.	2	32	Geo. W. Corbett	St. Augustine, Fla.	Marinette, Wis.
10	Fsh.	4	630	Charles Pearson, jr.	Milwaukee, Wis.	Eclipse, Va.
11	Fer.	2	60	J. Q. Adams	Newport News, Va.	Goldsboro, Md.
12	Fsh.	1	27	Robert Jarrell, jr.	Baltimore, Md.	Clayton, N. Y.
13	Pas.	1	120	Frank Hass	Cape Vincent, N. Y.	Do,
14	Pas.	2	150	Frank G. Haas	Ogdensburg, N. Y.	Chassell, Mich.
15	Fsh.	3	14	Waino Wilinkka	Marquette, Mich.	139 East Fourth Street.
16	Pas.	2	45	James W. Nolan	Erie, Pa.	Everett, Wash.
17	Fsh.	1	10	George Rutterer	Seattle, Wash.	Route 1.
18	Frt.	2	60	Ninlo Holland	Crisfield, Md.	1817 West Broad Street.
19	Mso.	8	45	W. W. Sykes	Savannah, Ga.	Crescent Park E.
20	Pas.	10	600	Charles Looff	Providence, R. I.	Manistee, Mich.
21	Fsh.	3	36	Frank Laskey	Grand Haven, Mich.	Ozark Beach, Mo.
22	Pas.	1	90	N. T. Crist	St. Louis, Mo.	Pier 9.
23	Fsh.	1	20	William Tamarco	Wrangell, Alaska	Box 27.
24	Tow.	1	50	John M. Atthowe	San Francisco, Calif.	10 Bridge Street.
25	Tow.	3	60	Mississippi Valley Hardwood Co. (Tenn.)	Apalachicola, Fla.	Pier 2, Pratt Street.
26	Frt.	49	64,500	American-Hawalian S. S. Co. (N. J.)	New York, N. Y.	Ludington, Mich.
27	Pas.	2	60	Arundel Corporation (Md.)	Baltimore, Md.	88 Hamlin Street.
28	Fsh.	3	36	John R. De Young	Grand Haven, Mich.	do
29	Fsh.	3	35	Libby, McNeill & Libby (Me.)	Seattle, Wash.	Box 33
30	Fsh.	4	12	Petersburg Packing Co. (Wash.)	Petersburg, Alaska	415 Chestnut Street.
31	Fsh.	10	120	Sverre Johansen	do	Brownsville, Tex.
32	Mso.	1	24	James J. Neely	Philadelphia, Pa.	Union Wharf, Water Street.
33	Pas.	2	645	Brazos De Santiago Pass, Ferry Co. (Tex.)	Corpus Christi, Tex.	Messick, Va.
34	Frt.	2	12	Seaport Navigation Co. (Me.)	Eastport, Me.	Olympia, Wash.
35	Frt.	1	15	J. H. Forrest	Newport News, Va.	North Eleventh Street
36	Tow.	3	60	C. F. Volney	Tacoma, Wash.	7016 Twenty-third Avenue
37	Pas.	2	35	Thomas Johnson	Philadelphia, Pa.	NW
38	Fsh.	1	16	I. Heggem	Seattle, Wash.	Mobridge, S. Dak.
39	Fer.	2	20	John Larson	Pembina, N. Dak.	961 Harney Street.
40	Fsh.	1	30	Bertha Linke	Seattle, Wash.	Hampton, Va.
41	Frt.	3	60	A. F. Amory	Norfolk, Va.	do
42	Tow.	2	200	Port of Portland Commission (Oreg.)	Portland, Oreg.	Box 1448.
43	Ton.	3	120	Waldeck-Deal Dredging Co. (Fla.)	Miami, Fla.	West Port Arthur, Tex.
44	Thk.	6	250	Gulf Refining Co. (Tex.)	Port Arthur, Tex.	Lake Landing, N. C.
45	Frt.	2	36	C. O. Silverthorn	Washington, N. C.	Grand Marais, Mich.
46	Mso.	1	50	Frank Vaudreuil	Marquette, Mich.	113 East Forsyth Street.
47	Mso.	2	35	W. L. Joseph	Jacksonville, Fla.	Branson, Mo.
48	Pas.	1	40	H. G. McQueter	St. Louis, Mo.	29 Aronta Street.
49	Frt.	3	45	W. D. McCullough	St. Augustine, Fla.	728 South Eleventh Street.
50	Tow.	2	30	Frank Ingram	Paducah, Ky.	do
51	Tow.	6	160	Young Brothers (T. H.)	Honolulu, Hawaii	Pearl Harbor, Oahu.
52	Frt.	7	50	Starr Collinson Packing Co. (Oreg.)	Portland, Oreg.	Port Jefferson, N. Y.
53	Frt.	6	125	James Chrones	Honolulu, Hawaii	Route 4.
54	Oys.	1	40	Henry W. Schmeelk	New York, N. Y.	1885 First Avenue.
55	Pas.	3	44	L. Tyreo	Paducah, Ky.	Marinette, Wis.
56	Frt.	3	36	John W. Jones	Cambridge, Md.	42 Queen Street.
57	Pas.	2	40	Peter Galm	New York, N. Y.	Stonington, Mo.
58	Fsh.	2	12	Steve Mlnarik	Milwaukee, Wis.	Astoria, N. Y.
59	Frt.	17	6200	Inter-Island Steam Navigation Co. (Hawaii)	Honolulu, Hawaii	25 Broadway.
60	Frt.	2	10	J. O. Hurman	Bar Harbor, Me.	Denton, Md.
61	Mso.	3	30	Herman Schlotterhausen	New York, N. Y.	323 South Murat Street.
62	Pas.	2	42	New York & Porto Rico Steamship Co. (Me.)	do	Arctic Building.
63	Fsh.	1	35	William A. McCleavy	Baltimore, Md.	Sodus, N. Y.
64	Frt.	2	20	Wallace Coulon	New Orleans, La.	Ollala, Wash.
65	Fsh.	6	20	Standard Salmon Packers (Wash.)	Seattle, Wash.	Holland Building.
66	Fsh.	3	100	W. L. Morley	Rochester, N. Y.	Stockton, Calif.
67	Fsh.	6	20	Albert Ekely	Tacoma, Wash.	Morgan City, La.
68	Tow.	1	22	Vall-Donaldson Co. (Ind.)	St. Louis, Mo.	Brookline, Mass.
69	Frt.	6	60	Geo. G. Wright	San Francisco, Calif.	Calro, Ill.
70	Frt.	2	15	Monarch Packing Co. (La.)	New Orleans, La.	Gig Harbor, Wash.
71	Pas.	3	7	William T. Reid, 3d	Boston, Mass.	Mayport, Fla.
72	Pas.	4	25	John F. Klein	St. Louis, Mo.	Two Rivers, Wis.
73	Fsh.	7	40	Spiro Janovitch	Tacoma, Wash.	do
74	Frt.	2	24	Elizabeth Kempe	Jacksonville, Fla.	do
75	Fsh.	5	27	Manville Lafond	Milwaukee, Wis.	do

⁷ Formerly ga. s. Slietz.

⁸ Formerly Hawaiian st. s. Mokohi.

⁹ Formerly ga. s. Florence Ward.

¹⁰ Formerly ga. s. 20th Century.

¹¹ Formerly ga. s. Elsie A. Bridges.

¹² Formerly ga. w. Hope.

Motor Vessels

Line No.	Official No.	Signal letters	Rig	Name of vessel	Tonnage		Register dimensions			When built	Where built
					Gross	Net	Length	Breadth	Depth		
					Feet			Feet			
1	157393		Ol. s.	Monroe	34	28	53.5	15.5	7.4	1894	Tacoma, Wash.
2	223217		Ga. s.	Monroe	8	5	35.5	9.9	4.1	1923	Everett, Wash.
3	215317		Ga. s.	Montague	35	27	53.3	14.7	6.6	1917	Tacoma, Wash.
4	116770		Ga. s.	Montalagne	8	7	25.3	11.0	4.8	1891	South Boston, Mass.
5	210911		Ga. s.	Montana	36	24	55.5	13.0	8.0	1911	Racine, Wis.
6	212080		Ga. s.	Montana	25	17	44.5	13.5	5.9	1915	Gig Harbor, Wash.
7	223747		Ga. s.	Montenlm	26	17	64.3	16.0	3.0	1922	Whitehall, N. Y.
8	208480		Ga. s.	Monterey	9	6	37.5	10.5	4.2	1911	Black Diamond, Calif.
9	223423		Ga. s.	Moon	13	5	47.5	11.6	3.5	1923	Prosper, Oreg.
10	205723		Ga. w.	Moonlight	13	8	46.0	10.7	2.5	1907	Houma, La.
11	211167		Ga. s.	Moonlight	21	14	42.1	13.7	5.7	1913	Tacoma, Wash.
12	212521		Ol. s.	Moonlight	10	7	41.1	11.0	4.7	1914	Los Angeles, Calif.
13	213222		Ga. s.	MOONLIGHT	12	11	40.5	9.8	2.9	1914	Dubuquo, Iowa
14	216449		Ga. s.	Moonlight	9	6	38.0	10.4	4.0	1918	Hydaburg, Alaska
15	216596		Ga. s.	Moonlight	14	12	41.0	11.0	3.2	1918	Sitka, Alaska
16	221641		Ga. s.	Moonshine	9	9	36.2	6.0	2.5	1910	Elizabeth, Pa.
17	220499		Ga. s.	Moore No. 2	16	10	49.5	12.5	5.2	1920	San Diego, Calif.
18	210045		Ga. s.	Moose	9	9	38.7	9.3	4.2	1905	Norfolk, Va.
19	213070		Ga. s.	Moose	8	5	34.4	10.0	3.2	1914	Long Branch, Wash.
20	222250		Ga. s.	Moose	10	8	35.2	11.4	3.6	1917	Port Republic, N. J.
21	222323		Ga. s.	Mooseabec	17	7	49.8	14.0	5.3	1923	Lubeo, Mo.
22	220764		Ga. s.	Moplo	6	5	31.0	8.0	3.8	1913	Sault Ste. Marie, Mich.
23	206477		Ga. s.	Mopul	14	12	36.0	8.3	3.0	1902	Muskogon, Mich.
24	219232		Ga. s.	Morewitz Bros	15	10	48.5	10.3	4.5	1919	Battery Park, Va.
25	225330		Ol. s.	Morgan	74	41	105.1	14.5	8.2	1918	Mare Island, Calif.
26	93196		Ga. s.	Morgan City	8	5	36.7	11.3	2.5	1901	Berwick, La.
27	213897		Ol. s.	Morgan Shell	47	40	60.2	16.1	7.3	1916	Seattle, Wash.
28	216352		Ga. w.	Morgantown	25	25	59.0	12.7	2.6	1918	Morgantown, Ky.
29	206206		Ga. s.	Moris	9	8	25.5	8.5	3.6	1906	Marinette, Wis.
30	222243		Ga. s.	Morning Catch	10	8	34.6	10.4	3.4	1920	Hoonah, Alaska
31	90297		Ga. s.	Morning Light	13	12	44.3	15.4	3.6	1871	Patchogue, N. Y.
32	90897		Ga. s.	Morning Light	35	33	67.8	22.4	4.6	1876	Camden, N. J.
33	203331		Ga. s.	Morning Star	120	67	99.0	24.0	11.6	1900	Essex, Mass.
34	203308		Ga. s.	Morning Star	9	9	36.8	13.2	5.0	1906	Rockport, Mass.
35	207167		Ga. s.	Morning Star	10	10	34.0	9.6	4.0	1907	Two Rivers, Wis.
36	208909		Ga. s.	Morning Star	30	20	58.4	14.2	6.6	1911	Benton Harbor, Mich.
37	209577		Ga. s.	Morning Star	34	23	53.0	15.0	5.2	1912	Seattle, Wash.
38	210569		Ga. w.	Morning Star	14	14	56.0	10.5	2.7	1912	Joppa, Ill.
39	215710		Ga. s.	Morning Star	38	35	55.4	12.0	6.2	1917	Benton Harbor, Mich.
40	224360		Ga. s.	Morrison D.	9	5	37.1	11.2	3.2	1924	Cut Off, La.
41	216705		Ga. s.	Morris H.	15	10	47.9	10.5	3.8	1917	Ranier, Oreg.
42	214789		Ga. s.	Morzhovol	81	63	80.2	18.9	7.0	1917	Seattle, Wash.
43	210146		Ga. s.	Mot	36	25	64.4	16.4	3.2	1912	Vancoboro, N. C.
44	224799		Ga. s.	Motolor	18	12	49.7	13.1	4.8	1918	Brooklyn, N. Y.
45	218498		Ga. s.	MOTOR BARGE No. 30	326	196	134.4	23.6	12.2	1918	Philadelphia, Pa.
46	218861		Ga. s.	MOTOR BARGE No. 31	326	196	134.4	23.6	12.2	1919	do.
47	216635		Ga. s.	MOTOR LAUNCH No. 10	44	30	62.5	15.0	7.7	1918	do.
48	217752		Ga. s.	MOTOR LAUNCH No. 11	41	28	62.5	15.0	7.7	1919	do.
49	218883		Ga. s.	MOTOR LAUNCH No. 12	45	31	62.5	15.2	7.0	1919	do.
50	224661		Ga. s.	MOTORMATES	273	231	114.3	32.1	8.3	1925	Oakland, Calif.
51	216217	LKPB	Ol. s.	Mount Baker	2,904	2,429	285.5	44.8	24.1	1918	Portland, Oreg.
52	225502		Ol. s.	Mt. Baker	48	32	61.7	16.0	7.7	1926	Tacoma, Wash.
53	205217		Ga. s.	Mt. Eden	12	8	44.1	12.8	3.4	1907	San Francisco, Calif.
54	214003		Ol. s.	Mount Vernon	108	114	101.5	31.0	10.5	1916	Seattle, Wash.
55	225836		Ga. w.	Mount Vernon Star	31	22	60.5	12.0	3.1	1926	Evansville, Ind.
56	219708		Ga. s.	Mountaineer	40	27	56.4	15.3	6.7	1920	Tacoma, Wash.
57	225215		Ga. w.	MOZELLE	29	18	44.8	11.9	2.0	1925	Newport, Ark.
58	222421		Ga. s.	Mud Turtle	10	9	35.1	8.5	2.6	1922	St. Louis, Mo.
59	204574		Ga. s.	Mukilteo	26	17	49.8	13.5	4.8	1907	Mukilteo, Wash.
60	223499		Ga. w.	Muncle	13	8	58.0	14.0	2.2	1923	Manchester, Ohio
61	218006	LRBH	Ol. s.	MUNCOVE	2,437	1,480	253.4	43.7	24.5	1919	Ecorse, Mich.
62	225633		Ol. s.	Munevitas	74	50	70.5	18.0	8.5	1921	Nyneck, N. Y.
63	219862		Ga. s.	Munlancha	35	24	57.8	16.3	6.7	1920	Brooklyn, N. Y.
64	217604	LPWQ	Ol. s.	MUNMOTOR	2,450	1,485	253.4	43.7	24.5	1919	Ecorse, Mich.
65	92197		Ol. s.	Munnatawket	204	102	117.0	22.4	8.5	1890	New London, Conn.
66	215186		Ga. s.	Murla	34	27	50.9	14.0	6.0	1917	Dockton, Wash.
67	216300		Ga. s.	Murlol	31	7	62.4	14.4	7.1	1918	East Boothbay, Me.
68	226086		Ga. s.	Murlol-Elleen	36	22	58.3	18.1	5.2	1926	Bena, Va.
69	214641		Ga. s.	Murray Vandiver	14	9	43.5	14.5	4.9	1916	Oroton-on-Hudson, N. Y.
70	211164		Ga. s.	Murrelet	10	6	41.1	11.0	4.2	1911	Seattle, Wash.
71	203510		Ga. s.	Musie	15	10	51.0	11.6	4.5	1906	Terminal Island, Calif.
72	206693		Ga. s.	Muskegon	13	9	60.0	11.0	4.8	1903	Wayzata, Minn.

1 Formerly ga. s. Doncaster.
2 Formerly ga. s. American Beauty.
3 Formerly ga. s. Say When.
4 Formerly U. S. Navy launch L 179.

5 Formerly ga. s. Ralph C.
6 Formerly U. S. N. S. C. No. 281.
7 Formerly U. S. Q. M. C. V. 9.
8 Formerly ga. s. Fanshaw.

Line No.	Service	Crew	Horse-power	Name of owner	Home port	Address of owner
1	Fsh.	3	45	M. B. Dahl	Seattle, Wash.	Tacoma, Wash.
2	Tow.	1	45	Monroe Logging Co. (Wash.)	do.	Everett, Wash.
3	Fsh.	8	50	Nlok Joncich	do.	2607 Norton Avenue.
4	Fsh.	10	12	John P. Farla	New Bedford, Mass.	12 Jenkins Street.
5	Msc.	3	50	James Spavin	New York, N. Y.	Bayonne, N. J.
6	Fsh.	8	40	Viktor Kaloper	Seattle, Wash.	3825 Seventeenth Avenue SW.
7	Frt.	1	50	George W. Stewart	Rouses Point, N. Y.	Ticonderoga, N. Y.
8	Frt.	1	50	Fred C. Franks	San Francisco, Calif.	260 California Street.
9	Tow.	1	50	C. W. Ashton	Marshfield, Oreg.	Coquille, Oreg.
10	Tow.	2	15	Houma Cypress Co. (La.)	New Orleans, La.	Houma, La.
11	Fsh.	7	20	Micol Mardesick	Seattle, Wash.	Bellingham, Wash.
12	Pas.	4	30	H. P. Anderson	Los Angeles, Calif.	Long Beach, Calif.
13	Msc.	1	24	Max H. Spittler	Des Moines, Iowa	Davenport, Iowa.
14	Fsh.	1	12	Patterson Edenshow	Ketchikan, Alaska	Hydaburg, Alaska.
15	Fsh.	1	10	Edward Grant	Sitka, Alaska	
16	Pas.	1	27	J. R. Wellens	Pittsburgh, Pa.	4044 Liberty Avenue.
17	Tow.	1	100	Moore Shipbuilding Co. (Calif.)	San Francisco, Calif.	Foot Adeline Street.
18	Frt.	1	24	Frank Gallagher	Boston, Mass.	Charlestown, Mass.
19	Fsh.	2	20	D. F. Gordon	Tacoma, Wash.	Everett, Wash.
20	Fsh.	2	24	Jesse K. Dare	Philadelphia, Pa.	Fortescue, N. J.
21	Frt.	2	40	William Underwood Co.	Jonesport, Me.	
22	Pas.	1	24	Henry A. Thibert	Marquette, Mich.	Oak Ridge Park, Mich.
23	Pas.	1	24	Theodore White	Grand Haven, Mich.	Cheboygan, Mich.
24	Frt.	1	50	Samuel M. Moreswitz	Newport News, Va.	2411 Washington Avenue.
25	Fsh.	1	b220	H. E. Morgan	Los Angeles, Calif.	900 North Main Street.
26	Frt.	2	18	Victor Ourole	New Orleans, La.	Cut Off, La.
27	Tow.	3	180	Pacific Portland Cement Co. (Calif.)	San Francisco, Calif.	111 Sutter Street.
28	Tow.	3	15	Harry Eherman	Louisville, Ky.	Morgantown, Ky.
29	Fsh.	3	8	Charles LeOlnr	Milwaukee, Wis.	Two Rivers, Wis.
30	Fsh.	3	12	Fred Lawrence	Juneau, Alaska	Hoonah, Alaska.
31	Frt.	2	36	W. C. Mathews	Norfolk, Va.	Chuckatuck, Va.
32	Frt.	2	30	C. R. Disharoon Co.	Crisfield, Md.	Salisbury, Md.
33	Fsh.	22	100	O'Hara Bros. Co. (Mass.)	Boston, Mass.	22 New Fish Pier.
34	Fsh.	4	15	John A. Johnson	Philadelphia, Pa.	Wildwood, N. J.
35	Fsh.	3	12	Don S. Chambers	Milwaukee, Wis.	Fish Creek, Wis.
36	Msc.	6	70	Torris Berget	Chicago, Ill.	1500 Kingsbury Street.
37	Fsh.	7	40	Copper River Packing Co. (Wash.)	Seward, Alaska	Port Nellie Juan, Alaska.
38	Tow.	1	32	Nashville Tle Co. (Tenn.)	Nashville, Tenn.	Chamber of Commerce.
39	Pas.	3	140	Charles A. Richter	Grand Haven, Mich.	Clinton Street.
40	Fsh.	2	30	Mrs. Otesla Duet	New Orleans, La.	Cut Off, La.
41	Tow.	1	30	C. R. Patching, Jr.	Portland, Oreg.	Rainier, Oreg.
42	Fsh.	7	110	P. E. Harris & Co. (Wash.)	Seattle, Wash.	Pier 1.
43	Frt.	2	25	R. W. Swindell	Washington, N. C.	Swan Quarter, N. C.
44	Frt.	1	150	United States Shipping Board	Norfolk, Va.	Army Base.
45	Tnk.	5	150	Atlantic Refining Co. (Pa.)	Philadelphia, Pa.	260 South Broad Street.
46	Tnk.	5	150	do	do	Do.
47	Tow.	3	150	do	do	Do.
48	Tow.	4	150	do	do	260 South Broad Street.
49	Tow.	4	150	do	do	Do.
50	Tnk.	1	b160	Associated Oil Co. (Calif.)	San Francisco, Calif.	70 New Montgomery.
51	Fsh.	27	b1,000	Red Salmon Canning Co. (Calif.)	do	2 Pine Street.
52	Fsh.	4	80	Matt Evich	Tacoma, Wash.	Bellingham, Wash.
53	Tow.	1	90	Henry A. Juhl	San Francisco	998 Innes Avenue.
54	Fer.	6	b200	Puget Sound Navigation Co. (Nev.)	Seattle, Wash.	Colman Dock.
55	Tow.	2	86	Wm. Merritt	St. Louis, Mo.	New Haven, Ill.
56	Fsh.	8	50	George Zuban	Los Angeles, Calif.	San Pedro, Calif.
57	Tow.	1	15	Frank Cathey	Memphis, Tenn.	Newport, Ark.
58	Pas.	1	24	Frank Staffey	St. Louis, Mo.	New Madrid, Mo.
59	Tow.	2	125	Charles Nelson Co. (Calif.)	Port Angeles, Wash.	
60	Tow.	3	40	Sulter Material & Transport Co. (W. Va.)	Cincinnati, Ohio	
61	Frt.	25	b900	Munson Steamship Lines (N. Y.)	New York, N. Y.	Manchester, Ohio.
62	Tow.	6	200	do	do	67 Wall Street.
63	Frt.	2	100	do	do	Do.
64	Frt.	25	b1,350	do	do	Do.
65	Frt.	8	240	Fishers Island Navigation Co. (Conn.)	New London, Conn.	Fishers Island, N. Y.
66	Fsh.	5	45	R. K. Burke	Juneau, Alaska	Sitka, Alaska.
67	Frt.	2	60	North Lubeo Manufacturing & Canning Co. (Me.)	Eastport, Me.	North Lubeo, Me.
68	Frt.	31	50	R. E. Roberts	Reedville, Va.	Remilk, Va.
69	Tow.	2	100	Robert M. Vandiver	Baltimore, Md.	Havre de Grace, Md.
70	Msc.	2	20	Harry Patterson	Juneau, Alaska	
71	Pas.	1	55	Roy M. Bolmer	Los Angeles, Calif.	Long Beach, Calif.
72	Frt.	1	28	North Star Boat Line	St. Paul, Minn.	Ortonville, Minn.

⁸ Formerly U. S. Navy ga. s. 5051.
⁹ Formerly ga. s. Mount Shasta.
¹⁰ Formerly ga. s. Robert Bridges.
¹¹ Formerly ga. s. Covedale.

¹² Formerly ga. s. Effort II.
¹³ Formerly ga. s. Courtols.
¹⁴ Formerly ga. s. Young America.
¹⁵ Formerly ga. s. George C. Van Tuyl.

Line No.	Official No.	Signal letters	Rlg	Name of vessel	Tonnage		Register dimensions			When built	Where built
					Gross	Net	Length	Breadth	Depth		
					Feet			Feet			
1	209174		Ga. s.	1 Mustang.....	37	34	56.0	12.5	7.0	1911	St. Joseph, Mich.....
2	223149		Ol. s.	Mutt.....	68	46	67.0	20.4	0.8	1923	Cambridge, Md.....
3	219105		Ga. s.	Mutt and Jeff.....	5	5	24.6	7.8	2.0	1916	Green Bay, Wis.....
4	219947		Ga. s.	Mutual.....	100	53	79.0	19.6	8.7	1920	Tacoma, Wash.....
5	209907		Ga. s.	Muzon.....	29	19	52.4	15.9	0.2	1912	Dockton, Wash.....
6	92041		Ga. s.	Myakka.....	14	7	40.8	13.4	5.5	1894	Morris Heights, N. Y.....
7	220213		Ga. w.	My Boy.....	16	10	50.2	14.0	2.5	1920	Pittsburgh, Pa.....
8	223205		Ga. s.	Mykuda.....	19	13	40.5	10.4	5.5	1923	Portsmouth, Va.....
9	221438		Ga. s.	Myladyo.....	10	5	40.8	8.5	4.1	1908	New York, N. Y.....
10	93109		Ga. s.	Myra Imman.....	11	8	37.0	14.8	4.0	1901	Gloucester, Mass.....
11	222177		Ga. w.	Myra Wood.....	10	10	28.7	18.2	2.5	1922	Lucky Mound, N. Dak.....
12	105510		Ga. s.	Myra C. Dobbins.....	15	8	44.0	16.0	2.8	1913	Bath, Mo.....
13	216241		Ga. s.	Myra J. Wooster.....	46	17	63.5	16.2	7.2	1918	Tremont, Me.....
14	92577		Ga. s.	Myrtle.....	6	6	25.7	12.0	3.9	1894	Osterville, Mass.....
15	93006		Ga. s.	Myrtle.....	43	32	69.7	20.8	0.0	1900	Patchogue, N. Y.....
16	93310		Ga. s.	Myrtle.....	9	9	30.0	11.7	5.7	1902	Friendship, Mo.....
17	205117		Ga. s.	Myrtle.....	14	10	45.3	12.3	3.4	1908	Astoria, Oreg.....
18	208779		Ol. s.	Myrtle.....	16	11	40.4	13.0	5.1	1911	Oakland, Calif.....
19	209811		Ga. s.	Myrtle.....	23	15	42.9	13.5	0.2	1912	Seattle, Wash.....
20	213570		Ga. s.	Myrtle.....	21	15	40.9	11.1	0.3	1915	Elizabeth City, N. C.....
21	215334		Ga. s.	Myrtle.....	18	15	41.8	12.4	5.4	1917	Seattle, Wash.....
22	210027		Ga. s.	Myrtle.....	14	9	39.0	11.3	0.0	1918	do.....
23	217958		Ga. s.	Myrtle.....	9	7	34.2	8.9	4.6	1919	Port Orchard, Wash.....
24	218278		Ga. w.	Myrtle.....	40	31	64.8	14.0	2.2	1919	Cape Girardeau, Mo.....
25	202833		Ga. s.	Myrtle E.....	16	8	43.0	13.0	0.4	1900	Bremen, Me.....
26	221201		Ol. w.	Myrtle L.....	41	41	64.9	24.0	3.4	1924	Shawneetown, Ill.....
27	225290		Ol. s.	Myrtle W.....	9	6	35.3	10.3	5.0	1925	Seattle, Wash.....
28	214990		Ga. s.	Myrtle Z.....	8	8	28.2	8.0	3.1	1915	Little Suamico, Wis.....
29	204487		Ga. s.	Myrtle & Walter.....	6	6	28.9	9.9	5.1	1907	Brooklin, Me.....
30	213303		Ga. s.	Myrtle May.....	12	8	33.0	11.0	4.7	1915	Tacoma, Wash.....
31	213494		Ga. s.	Myrtle Soper.....	10	9	30.6	14.2	4.1	1906	Barnegat, N. J.....
32	223299		Ga. s.	Myrtle Virginia.....	49	23	62.3	19.1	0.2	1923	Crittenden, Va.....
33	207420		Ga. s.	Myrtle E. Tyler.....	7	6	35.5	10.3	3.1	1908	Fishing Creek, Md.....
34	90872		Ga. s.	Mystery.....	28	17	55.8	18.7	4.5	1876	Straits, N. C.....
35	221340		Ga. s.	Mystery.....	11	7	44.8	11.4	3.9		Unknown.....
36	222123		Ga. s.	Mystery.....	11	7	32.0	12.7	4.7	1922	Brunswick, Ga.....
37	92473		Ga. s.	Mystic.....	16	11	56.0	16.1	4.2	1892	Orleole, Md.....
38	202040		Ga. s.	Mystic.....	9	8	41.0	9.3	4.3	1905	Medford, Mass.....
39	224421		Ol. s.	Mystic.....	90	35	81.2	23.2	11.6	1925	Essex, Mass.....
40	222838		Ga. s.	Mystic C.....	52	47	75.4	20.8	8.5	1923	Bayport, Fla.....
41	226705		Ol. s.	N. P. 1.....	25	13	56.7	12.0	4.5	1920	Norfolk, Va.....
42	207412		Ga. s.	N & S.....	19	14	38.8	12.7	4.0	1910	Tacoma, Wash.....
43	130830		Ga. s.	N & S.....	12	8	36.4	11.2	3.0	1899	Seattle, Wash.....
44	218041		Ga. s.	N. by E.....	10	7	32.4	10.0	4.0	1919	Aberdeen, Wash.....
45	215349		Ol. s.	N. Ardito.....	24	11	60.8	13.4	6.2	1917	San Francisco, Calif.....
46	212087		Ga. s.	N. Estelle.....	15	7	49.0	12.0	3.3	1914	Manns Harbor, N. C.....
47	130921		Ga. s.	N. D. Tobey.....	12	8	38.0	8.1	3.8	1901	Haddock, Wash.....
48	208985		Ga. s.	N. E. Wright.....	17	9	48.0	11.2	4.5	1911	Deltaville, Va.....
49	220002		Ga. s.	N. H. Breaux.....	21	19	45.8	12.4	2.7	1920	Rhoda, La.....
50	224487		Ga. s.	N. P. Rasmussen.....	11	7	37.4	9.3	4.7	1916	San Francisco, Calif.....
51	130556		Ga. s.	N. S. Gallup.....	29	28	60.5	19.1	5.3	1891	New London, Conn.....
52	221917		Ga. s.	N. W. F. 1.....	6	6	33.9	9.6	3.3	1913	Long Branch, N. J.....
53	221845		Ga. s.	N. & K. No. 1.....	17	11	45.5	12.3	5.4	1918	Wilmington, Calif.....
54	218302		Ga. s.	N. & K. No. 2.....	18	11	49.6	12.3	5.7	1918	Los Angeles, Calif.....
55	224800		Ga. s.	Nabarg.....	10	6	37.9	9.1	4.7	1919	Kittory, Me.....
56	220903		Ga. s.	Nachi.....	10	7	40.1	10.6	4.5	1916	San Pedro, Calif.....
57	224575		Ga. s.	Nada.....	10	6	34.4	9.2	5.3	1925	Seattle, Wash.....
58	209588		Ga. s.	Nadl.....	14	10	39.4	12.1	3.8	1912	St. Petersburg, Fla.....
59	91022		Ga. s.	Nadine.....	11	8	33.7	12.6	4.0	1877	Greenport, N. Y.....
60	225388		Ol. s.	Nadine.....	26	12	59.8	15.7	5.0	1926	Rainier, Oreg.....
61	130484		Ga. s.	Nadir.....	8	8	28.6	10.0	6.5	1890	Chelsea, Mass.....
62	130631		Ga. s.	Naiad.....	9	7	29.7	13.0	4.3	1893	Greenport, N. Y.....
63	130826		Ga. s.	Nalad.....	8	8	35.0	10.2	4.0	1899	Salem, N. J.....
64	200125		Ga. s.	Nalad.....	14	7	65.0	8.6	4.4	1903	Detroit, Mich.....
65	204336		Ga. s.	Nalad.....	9	8	33.6	7.4	4.0	1907	Winchester, Wis.....
66	207439		Ga. s.	Nalad.....	15	10	47.0	13.6	3.9	1910	Seattle, Wash.....
67	222270		Ga. s.	Nalad.....	13	11	53.0	7.8	3.6	1918	St. Louis, Mo.....
68	222970		Ga. s.	Nalad.....	12	9	40.0	11.6	3.0	1923	Port Richmond, N. Y.....
69	215100		Ga. s.	Nakat.....	11	7	36.2	9.9	5.2	1917	Seattle, Wash.....
70	205551		Ga. s.	Nakau.....	9	9	31.9	7.6	4.2	1894	New York, N. Y.....
71	224076		Ol. s.	Nakeon.....	48	33	60.5	17.8	6.1	1925	Houghton, Wash.....
72	218688		Ga. s.	Nakina.....	13	10	46.0	13.7	2.7	1919	Juneau, Alaska.....
73	208747		Ga. s.	Naldnah.....	11	8	40.7	8.0	3.8	1908	Alton, Ill.....

¹ Formerly (a) Ga. s. Mustang, (b) U. S. Navy ga. s. Mustang.

² Formerly Ga. s. Legaz Bros. ³ Formerly U. S. Navy ga. s. 1938.

Line No.	Service	Crew	Horse-power	Name of owner	Home port	Address of owner
1	Msc.	3	60	Allon N. Spooner & Son (N. Y.)	New York, N. Y.	Pier 11, North River.
2	Frt.	4	60	Phillips Packing Co.	Cambridge, Md.	Washington Street.
3	Fsh.	3	10	Arvay Devroy	Milwaukee, Wis.	Big Suamico, Wis.
4	Fsh.	10	100	Fidalgo Island Packing Co. (Mo.)	Seattle, Wash.	Anacortes, Wash.
5	Fsh.	2	50	R. P. Young	Ketchikan, Alaska	
6	Pas.	3	40	R. B. Bell	Mobile, Ala.	Chickasaw, Ala.
7	Tow.	1	50	B. C. Bateman	Pittsburgh, Pa.	Point Marion, Pa.
8	Fsh.	3	60	C. D. Porter	Newport News, Va.	Hampton, Va.
9	Frt.	1	25	Petro Antonio Rosa	Buffalo, N. Y.	587 Broadway Avenue.
10	Oys.	2	24	R. R. Higgins Co. (Mass.)	Boston, Mass.	142 Atlantic Avenue.
11	Fer.	2	24	C. E. Wood	Pembina, N. Dak.	Parshall, N. Dak.
12	Frt.	1	20	Olinton T. Goudy	Portland, Me.	South Portland, Me.
13	Frt.	2	70	Portland, Friendship & Thomaston Line (Me.)	Rockland, Me.	Friendship, Me.
14	Frt.	1	12	Harold A. Norton	Vineyard Haven, Mass.	Edgartown, Mass.
15	Frt.	5	65	Andrew Radel Oyster Co. (Conn.)	Bridgeport, Conn.	South Norwalk, Conn.
16	Frt.	2	6	E. B. Williams	Belfast, Me.	Isleboro, Me.
17	Pas.	1	30	Allen & Hendrickson Packing Co. (Oreg.)	Portland, Oreg.	Rainier, Oreg.
18	Tow.	1	90	W. B. Dwyer	San Francisco, Calif.	Third and Channel Streets.
19	Fsh.	6	35	Nick Dupont	Seattle, Wash.	1703 West Spokane Avenue.
20	Frt.	2	50	Taylor E. Simpson	Washington, N. C.	
21	Fsh.	4	20	Hiddon Inlet Canning Co. (Alaska)	Ketchikan, Alaska	Killsnoo, Alaska.
22	Fsh.	7	16	Anton W. Johnsen	Seattle, Wash.	1750 West Sixty-first Street.
23	Tow.	2	16	A. T. Chase	do.	Everett, Wash.
24	Tow.	1	50	Union Sand & Gravel Co.	Pittsburgh, Pa.	Huntington, W. Va.
25	Pas.	2	20	H. Clifford Williams	Boston, Mass.	214 Huntington Avenue.
26	Pas.	1	46	Guy R. Lambert	St. Louis, Mo.	Shawneetown, Ill.
27	Fsh.	1	10	John Wick	Tacoma, Wash.	Cave in Rock, Ill.
28	Fsh.	2	10	Curtis Zippel	Milwaukee, Wis.	Oconto, Wis.
29	Frt.	2	8	Arthur Liscomb	Bar Harbor, Me.	
30	Tow.	2	20	Harry E. Manson	Tacoma, Wash.	1601 Dock Street.
31	Pas.	1	20	A. J. Sopor	Philadelphia, Pa.	Barnegat, N. J.
32	Frt.	2	45	R. D. Taylor	Cape Charles, Va.	Onancock, Va.
33	Frt.	1	16	H. Hansell Tyler	Crisfield, Md.	Fishing Creek, Md.
34	Frt.	2	44	J. R. Lupton	New Bern, N. C.	Whortonsville, N. C.
35	Frt.	2	25	W. E. Bradshaw	Norfolk, Va.	
36	Fsh.	3	24	Chatham Oyster Co. (Ga.)	Savannah, Ga.	401 West Bay Street.
37	Frt.	2	14	Robert E. Martin	Baltimore, Md.	521 North Patterson Park Avenue.
38	Pas.	1	20	Howard O. Miller	New Bedford, Mass.	Onset, Mass.
39	Fsh.	20	90	Boston, Maritime Co. (Mass.)	Boston, Mass.	88 Broad Street.
40	Fsh.	7	36	E. E. Saunders & Co. (Fla.)	Pensacola, Fla.	Palafox Street Wharf.
41	Frt.	1	65	J. H. Curtis	Norfolk, Va.	First Street.
42	Fsh.	7	20	Crescent Herring Co. (Wash.)	Seattle, Wash.	1911 L. O. Smith Building.
43	Pas.	1	15	T. H. Graves	Seward, Alaska	Latouche, Alaska.
44	Fsh.	1	16	Mrs. Leona Guedon	Seattle, Wash.	Raymond, Wash.
45	Fsh.	1	60	Mateo Ghio	San Diego, Calif.	2805 Kettner Boulevard.
46	Frt.	1	17	T. F. Fields	Norfolk, Va.	Eclipse, Va.
47	Tow.	1	50	A. A. Scott	Seattle, Wash.	Mukilteo, Wash.
48	Frt.	2	15	Lewis B. Bradshaw	Crisfield, Md.	Tylerton, Md.
49	Pas.	2	40	Norman Braux Lumber Co. (La.)	New Orleans, La.	Rhoda, La.
50	Mso.	1	45	General Contracting Co.	Philadelphia, Pa.	Camden, N. J.
51	Oys.	4	40	Douglass Cox	do.	Delmont, N. J.
52	Fsh.	6	18	Walter Pfeiffer	do.	Sea Isle City, N. J.
53	Fsh.	2	40	Van Camp Sea Food Co. (Calif.)	Los Angeles, Calif.	East San Pedro, Calif.
54	Fsh.	6	50	do.	do.	Do.
55	Frt.	1	50	U. S. Shipping Board	Norfolk, Va.	Army Base.
56	Fsh.	3	30	Guy H. Silva	San Diego, Calif.	1003 West Brooks Street.
57	Fsh.	2	14	Anton Brusich	Ketchikan, Alaska	Box 31.
58	Frt.	1	40	O. B. Smith	Tampa, Fla.	Frankfort, Ind.
59	Fsh.	1	36	A. Leonard Ojler	New York, N. Y.	358 Twelfth Street (B.).
60	Tow.	3	180	Stanley Arnold	Portland, Oreg.	Longview, Wash.
61	Frt.	1	6	Victor A. Rowland	Bridgeport, Conn.	23 Sixth Street.
62	Pas.	2	20	William H. Nicolay	New York, N. Y.	East Rockaway, N. Y.
63	Pas.	1	16	Wesley Sheppard	Philadelphia, Pa.	Salem, N. J.
64	Pas.	1	125	Charles Sa-Van	Detroit, Mich.	Mount Clemens, Mich.
65	Tow.	2	30	Fox River Improvement Co. (Wis.)	Milwaukee, Wis.	Oshkosh, Wis.
66	Fsh.	2	40	Falcon Mining Co. (Wash.)	Juneau, Alaska	Falcon Arm, Alaska.
67	Pas.	1	60	W. E. Fuetterer	St. Louis, Mo.	2123 Locust Street.
68	Pas.	1	30	Arthur P. Clayton	Philadelphia, Pa.	Seaside Park, N. J.
69	Fsh.	2	30	Nakat Packing Corporation (N. Y.)	Ketchikan, Alaska	
70	Frt.	1	16	John A. Olsson	Providence, R. I.	Longmeadow, R. I.
71	Fsh.	5	100	Nakat Packing Corporation (N. Y.)	Ketchikan, Alaska	
72	Pas.	1	60	John Reck	Juneau, Alaska	
73	Pas.	1	20	Mrs. Agnes Billings	Paducah, Ky.	

* Formerly U. S. Navy ga. s. 14793.

* Formerly ga. s. Maggie T. Young.

Motor Vessels

Line No.	Official No.	Signal letters	Rlg	Name of vessel	Tonnage		Register dimensions			When built	Where built
					Gross	Net	Length	Breadth	Depth		
					Feet			Feet			
1	207308		Ga. s.	Namakanta	11	7	42.9	10.9	4.3	1910	Boothbay Harbor, Me.
2	208482		Ga. s.	Nan B.	43	30	60.6	16.8	5.8	1911	Astoria, Ore.
3	210207		Ga. s.	Naney	14	9	30.0	11.6	3.9	1912	Kasaan, Alaska
4	210513		Ga. s.	Naney	8	6	30.4	10.0	3.4	1912	Georgetown, S. C.
5	217050		Ol. s.	Naney	18	9	44.0	13.4	5.4	1910	East Boston, Mass.
6	207785		Ol. s.	Naney B.	14	9	43.0	13.6	3.0	1910	Stratford, Conn.
7	224552		Ol. s.	Naney F.	64	58	60.5	26.0	4.5	1925	Memphis, Tenn.
8	214401		Ga. w.	Naney L.	12	12	40.9	10.1	2.0	1916	Combs Ferry, Ky.
9	208053		Ga. s.	Naney Lee	39	10	51.0	12.1	5.9	1910	White Neck Creek, Md.
10	223080		Ga. w.	Naney Leo.	12	12	45.6	10.0	2.3	1922	Corning, Mo.
11	220163		Ol. s.	Naney Lee	51	34	57.3	20.5	6.6	1920	Hudson, Md.
12	214437		Ga. s.	Nanella	9	8	42.0	7.9	3.7	1910	Solrice, Ky.
13	218737		Ga. s.	Nannlo	10	9	45.2	12.7	3.9	1910	Amburg, Va.
14	130382		Ga. s.	Nannlo May	15	8	55.0	14.3	3.7	1887	Somerset County, Md.
15	130507		Ga. s.	Nannlo P. White	19	8	51.4	14.1	4.2	1891	do.
16	223118		Ol. s.	Nanny	12	8	30.0	12.1	5.1	1923	Brunswick, Ga.
17	223100		Ga. s.	Nanon	11	8	37.1	8.7	4.0	1912	Gloucester City, N. J.
18	222222		Ol. s.	Nansemond	31	20	58.3	18.1	4.0	1922	Crittendon, Va.
19	225312		Ol. s.	Nansemond	60	41	60.5	24.1	7.9	1926	do.
20	202110		Ga. s.	Nanson	13	10	32.8	11.2	3.8	1903	Ballard, Wash.
21	200410		Ga. s.	Nantucket	15	9	41.8	10.0	4.0	1903	Eureka, Calif.
22	220655		Ga. s.	Nantucket	9	6	42.0	11.2	3.5	1915	McConst, Va.
23	155232	KIJQ	Ol. s.	Nanuk	281	160	130.0	31.6	9.6	1892	Fulhaven, Calif.
24	213461		Ga. s.	Naomi	11	7	44.0	10.3	7.2	1915	Orange, Tex.
25	213728		Ga. s.	Naomi	17	10	45.2	13.0	4.0	1915	Perrin, Va.
26	222289		Ga. s.	Naomi	15	13	53.0	17.3	3.0	1922	Toms River, N. J.
27	209392		Ga. s.	Naomi Bruce	18	10	49.6	11.2	5.4	1911	Essex, Mass.
28	219220		Ga. s.	Naomi Bruce II	25	11	55.8	13.3	6.4	1919	Gloucester, Mass.
29	210817		Ga. s.	Naomi R. Tolley	13	6	40.0	12.2	3.9	1912	Fishing Creek, Md.
30	211046		Ol. s.	Napengue	50	40	50.6	20.5	6.5	1913	Tottenville, N. Y.
31	214017		Ga. p.	Naples	10	7	47.0	14.4	2.0	1910	Balboa, Calif.
32	218507		Ga. s.	Narada	62	42	73.6	16.9	6.8	1919	Tacoma, Wash.
33	130857		Ga. s.	Narcissus	23	19	50.5	15.4	6.4	1900	City Island, N. Y.
34	218584		Ga. s.	Narhel	17	8	45.7	12.7	5.3	1917	Brookings, Ore.
35	130628		Ga. s.	Narika	7	7	34.4	11.0	4.6	1893	Fall River, Mass.
36	220971	KLWS	Ol. s.	NARWHAL	239	160	138.8	22.0	11.2	1894	Boston, Mass.
37	203344		Ga. s.	Nasello	14	10	50.2	11.0	3.7	1906	Astoria, Ore.
38	130472		Ga. s.	Nashawena	37	14	65.0	15.0	7.4	1889	Boston, Mass.
39	205244		Ga. s.	Nashawena	7	7	28.0	10.4	4.6	1904	East Providence, R. I.
40	225057		Ol. s.	NASHVILLE B.	236	111	111.0	29.4	5.6	1928	Nashville, Tenn.
41	130952		Ga. s.	Nassau	9	7	38.0	11.7	3.8	1901	Freeport, N. Y.
42	216883		Ga. s.	Nassau	12	10	38.3	12.3	3.0	1906	Chester, Fla.
43	216974		Ga. s.	Nassau	30	26	47.2	13.0	6.2	1918	Benton Harbor, Mich.
44	224893		Ol. s.	Natale II.	79	54	104.3	14.9	8.3	1917	Brooklyn, N. Y.
45	225180		Ol. s.	Natale S.	41	19	66.0	17.1	7.3	1925	Rockport, Mass.
46	130960		Ga. s.	Natalie	10	7	49.0	11.0	4.1	1902	Baltimore, Md.
47	224495		Ga. s.	Natalie B.	21	10	48.5	14.0	6.7	1925	Friendship, Me.
48	211801		Ol. s.	Natalie Hammond	110	51	102.7	22.9	11.1	1913	Essex, Mass.
49	221059		Ga. s.	Natalie Mae	35	23	64.8	13.7	6.6	1921	Brooklyn, N. Y.
50	221629		Ga. s.	Natator	14	10	32.0	13.2	5.9	1921	Marion, Mass.
51	205807		Ga. s.	Nathulle	11	6	37.8	12.7	3.5	1908	Mount Pleasant, S. C.
52	220193		Ga. s.	National	30	20	51.4	13.6	6.4	1920	Seattle, Wash.
53	219076		Ga. s.	National II.	11	7	40.6	10.9	3.0	-----	Unknown
54	18177		Ga. s.	Native	8	8	35.0	12.6	3.0	1866	Mobile, Ala.
55	18649		Ga. s.	Native	10	7	36.2	14.2	3.1	1870	Haynes Bay, Tex.
56	223718		Ol. s.	Native	37	18	55.4	17.9	6.8	1924	Nantucket, Mass.
57	205670		Ga. s.	Native Oyster	8	6	37.8	11.1	3.0	1908	Bay Center, Wash.
58	202490		Ga. s.	Natina	9	6	35.0	8.5	3.7	1905	Muskegon, Mich.
59	208082		Ga. s.	Natoma	12	8	30.5	12.6	4.1	1911	Tacoma, Wash.
60	216506		Ga. s.	Natoma	28	16	55.1	16.7	4.6	1918	Astoria, Ore.
61	117207		Ga. s.	Nautilus	13	8	53.0	15.0	3.4	1902	St. Andrews Bay, Fla.
62	130548		Ga. s.	Nautilus	14	9	46.7	14.0	4.1	1883	Brooklyn, N. Y.
63	202067		Ga. s.	Nautilus	13	8	47.2	12.1	4.3	1905	Lubeo, Me.
64	210278		Ga. s.	Nautilus	15	11	45.9	15.7	4.2	1912	Pocomoke City, Md.
65	224727		Ga. s.	Nautilus	10	8	29.1	10.1	3.8	1925	St. James, Mich.
66	130630		Ga. s.	Navahoe	9	7	33.9	12.4	5.6	1899	Cutler, Me.
67	203390		Ga. s.	Navahoe	16	7	49.6	18.0	3.3	1906	Biloxi, Miss.

¹ Formerly ga. s. McMullin.

² Formerly ga. s. Otilille Flord.

³ Formerly ga. p. The Limit.

⁴ Formerly ga. s. Formosa.

⁵ Formerly ga. s. Yankee Bob.

⁶ Formerly ^a U. S. Navy ol. s. S. C. 46.

⁷ Formerly ^b ol. s. Seacall.

Line No.	Service	Crew	Horse-power	Name of owner	Home port	Address of owner
1	Frt.	2	20	Flora E. McNabb.....	Belfast, Me.....	Ellsworth, Me.
2	Fsh.	3	65	Alaska Consolidated Canneries (Del.).....	Ketchikan, Alaska.....	Hydaburg, Alaska.
3	Fsh.	1	20	George Haldane.....	Juneau, Alaska.....	Conway, S. C.
4	Frt.	2	20	H. G. Cushman.....	Georgetown, S. C.....	46 Lewis Street.
5	Cod.	6	45	Anthony Bono.....	Boston, Mass.....	239 West One hundred and
6	Pas.	1	60	Axel H. Lyons.....	New York, N. Y.....	sixteenth Street.
7	Pas.	3	70	F. P. Fitzgerald.....	Memphis, Tenn.....	Friars Point, Miss.
8	Tow.	2	12	J. W. Littral.....	Louisville, Ky.....	Lexington, Ky.
9	Frt.	2	40	W. W. Harris.....	Alexandria, Va.....	Mount Holly, Va.
10	Fer.	2	20	James Vinsonhaler.....	Omaha, Nebr.....	
11	Frt.	4	60	Augustus Forbush.....	Crisfield, Md.....	Laird Avenue.
12	Pas.	2	14	Rose Island Co. (Ky.).....	Louisville, Ky.....	
13	Frt.	1	14	D. A. Taylor.....	Norfolk, Va.....	Deltaville, Va.
14	Oys.	1	10	J. O. Carr.....	Newport News, Va.....	Glass, Va.
15	Frt.	2	27	I. R. Blake.....	do.....	Severn, Va.
16	Fsh.	3	36	H. Sparre.....	Brunswick, Ga.....	
17	Pas.	1	30	Clarence Turpon.....	Philadelphia, Pa.....	Gloucester City, N. J.
18	Frt.	4	45	J. B. Eberwine.....	Norfolk, Va.....	Deans, Va.
19	Fer.	2	60	J. Q. Adams.....	Newport News, Va.....	Eclipse, Va.
20	Fsh.	1	10	Jim Cook.....	Wrangell, Alaska.....	
21	Pas.	1	30	Coggeshall Launch Co. (Calif.).....	Eureka, Calif.....	Foot F Street.
22	Oys.	2	16	Jessie Davis.....	Cape Charles, Va.....	Tangler, Va.
23	Whl.	16	b 300	Northern Whaling & Trading Co. (N. Y.).....	San Francisco, Calif.....	Oakland, Calif.
24	Tow.	2	21	Snell Isle Incorporated, (Fla.).....	Tampa, Fla.....	St. Petersburg, Fla.
25	Fsh.	2	24	W. D. Bonniwell.....	Newport News, Va.....	Perrin, Va.
26	Pas.	3	22	Beaufort-Harkers Island Ferry Co. (N. C.).....	Beaufort, N. C.....	
27	Fsh.	3	80	Arthur R. Riley.....	New York, N. Y.....	Rockaway, N. Y.
28	Fsh.	8	45	Oliver Tysver.....	Gloucester, Mass.....	197 East Main Street.
29	Frt.	2	14	W. David Price, Jr.....	Cambridge, Md.....	Travers Street.
30	Oys.	4	100	Cedar Island Oyster Co. (N. Y.).....	New York, N. Y.....	Greenport, N. Y.
31	Pas.	1	25	Walter B. Ingram.....	Los Angeles, Calif.....	Long Beach, Calif.
32	Fsh.	7	90	Stuart Corporation (Wash.).....	Ketchikan, Alaska.....	Stuart Building.
33	Fsh.	2	20	Lawrence Flynn.....	New York, N. Y.....	Coney Island (B.).
34	Frt.	1	40	Carl Cornwell.....	San Francisco, Calif.....	Oakland, Calif.
35	Oys.	1	10	Herbert Sellers.....	Wilmington, N. C.....	Supply, N. C.
36	Frt.	12	200	Phillip Shore.....	Tampa, Fla.....	Stovall Building.
37	Fsh.	1	30	Burke Fish Co.....	Astoria, Oreg.....	Foot Eighth Street.
38	Fsh.	8	45	Willard Daggett Co.....	Portland, Me.....	South Portland, Me.
39	Frt.	1	15	Burton Smith.....	Providence, R. I.....	82 Pettis Street.
40	Tow.	4	400	Nashville Bridge Co.....	Nashville, Tenn.....	Shelby Avenue.
41	Oys.	2	25	Inland Dredging Corporation (N. Y.).....	New York, N. Y.....	Montague Street (B.).
42	Fsh.	3	10	S. S. Goffin.....	Jacksonville, Fla.....	1426 Laura Street.
43	Tow.	2	40	Fitzsimons & Connell Dredge & Dock Co. (Me.).....	Chicago, Ill.....	10 South La Salle Street.
44	Fsh.	12	120	Anthony Linguata.....	Boston, Mass.....	Revere, Mass.
45	Fsh.	12	60	Daniel F. Mullins.....	New Bedford, Mass.....	34 Willow Street.
46	Frt.	2	7	John Gumpion.....	Baltimore, Md.....	Pasadena, Md.
47	Fsh.	5	36	Courtland A. Brackett.....	Rockland, Me.....	Monhegan, Me.
48	Fsh.	23	60	Charles Colson.....	Gloucester, Mass.....	139 Mount Pleasant Avenue.
49	Msc.	3	220	Erie Basin Towing & Hoisting Co. (N. Y.).....	New York, N. Y.....	25 Broadway.
50	Fsh.	1	15	Phillip E. Hastings.....	New Bedford, Mass.....	Marion, Mass.
51	Frt.	2	10	Henry Wilson.....	Charleston, S. C.....	Mount Pleasant, S. C.
52	Fsh.	6	45	Ole Arseth.....	Seattle, Wash.....	204 North Seventy-third Street.
53	Frt.	1	15	National Oil Co. (Va.).....	Norfolk, Va.....	
54	Fsh.	2	20	Curtis Lyons.....	Mobile, Ala.....	Bayou la Batre, Ala.
55	Frt.	2	12	James R. Tuttle.....	Corpus Christi, Tex.....	Rockport, Tex.
56	Fsh.	8	80	H. Marshall Gardiner.....	Vineyard Haven, Mass.....	Nantucket, Mass.
57	Tow.	1	30	Lewis Mills & Timber Co. (Wash.).....	Seattle, Wash.....	South Bend, Wash.
58	Pas.	1	30	Florence M. Ward.....	Boston, Mass.....	Allston, Mass.
59	Pas.	1	16	Foss Launch & Tug Co. (Wash.).....	Tacoma, Wash.....	400 Dock Street.
60	Tow.	1	120	Port of Astoria (Oreg.).....	Astoria, Oreg.....	Municipal Dock.
61	Pas.	2	80	S. K. French.....	Tampa, Fla.....	St. Petersburg, Fla.
62	Fsh.	1	32	Giuseppe di Stefano.....	New York, N. Y.....	804 Halsey Street (B.).
63	Frt.	2	20	W. B. Mowry.....	Eastport, Me.....	Lubec, Me.
64	Pas.	2	36	Joshua S. Shivers.....	Philadelphia, Pa.....	North Wildwood, N. J.
65	Fsh.	2	30	Lawrence J. Malloy.....	Grand Haven, Mich.....	St. James, Mich.
66	Frt.	2	14	Walter Kennedy.....	Eastport, Me.....	Lubec, Me.
67	Fsh.	3	7	Desporte Packing Co. (Miss.).....	Gulfport, Miss.....	Bloxi, Miss.

^a ga. s. Margaret.
^b Formerly U. S. Navy S. P. 328.
^c Margaret.

^d Formerly ga. s. Sparta.

* Sold to J. W. Bagley, Alameda, Calif., but not yet redocumented.

Motor Vessels

Line No.	Official No.	Signal letters	Rtg	Name of vessel	Tonnage		Register dimensions			When built	Where built
					Gross	Net	Length	Breadth	Depth		
					Feet			Feet			
1	130026		Ga. s.	Navajo	10	10	35.7	11.9	5.5	1893	East Boothbay, Me.
2	214404		Ga. s.	Navajo	29	16	59.1	18.0	3.2	1910	St. Augustine, Fla.
3	200042		Ga. s.	Navarre	20	14	39.5	14.3	6.6	1901	Marlinton, Wis.
4	223410		Ga. s.	Navassa	44	36	61.2	16.9	5.6	1923	South Jacksonville, Fla.
5	220838		Ga. s.	Navillus II	13	9	35.6	12.3	4.5	1910	Penobscot, Me.
6	214981		Ga. s.	Neali	41	33	56.2	15.1	7.1	1917	Tacoma, Wash.
7	204168		Ga. s.	Nebraska	8	5	35.3	10.0	3.3	1907	Dockton, Wash.
8	214100		Ga. s.	Nebraska	8	5	36.7	10.2	4.3	1916	Los Angeles, Calif.
9	214604		Ga. s.	Nebraska	23	18	43.0	13.0	5.7	1917	Tacoma, Wash.
10	210047		Ga. s.	Ned	7	6	37.6	11.1	3.4	1912	Sherwood, Md.
11	221477		Ga. s.	Nedeva II	23	15	56.2	10.5	5.3	1917	Essington, Pa.
12	224500		Ga. s.	Ned Lon	24	16	53.5	12.0	4.2	1908	Easton, Md.
13	221672		Ga. s.	Ned Thomas	25	15	57.2	12.4	4.8	1913	New Orleans, La.
14	220174		Ga. w.	Nedra	46	29	65.9	16.0	3.5	1926	Kansas City, Kans.
15	221303		Ga. s.	Neoka	9	8	31.0	10.0	5.4	1921	Dundas Bay, Alaska.
16	210259		Ga. s.	Neonah	6	5	29.7	8.6	3.4	1914	Rolling Bay, Wash.
17	203991		Ga. s.	Nell Johnson	39	18	65.7	20.0	6.2	1907	Greenwich, N. J.
18	200449		Ga. s.	Nelta	13	9	43.1	10.3	4.4	1909	Stockton, Calif.
19	208910		Ga. s.	Nelomo	10	9	38.4	11.3	4.0	1911	Moriches, N. Y.
20	221983		Ga. s.	Nekco No. 1	39	21	60.3	15.2	6.0	1919	Long Beach, Calif.
21	218303		Ol. s.	Nekco No. 2	45	31	65.0	17.3	7.3	1919	Los Angeles, Calif.
22	210497		Ga. s.	Nelch	10	7	52.1	20.7	2.7	1918	do.
23	207333		Ol. s.	Nell	37	19	62.7	18.8	4.7	1910	Beaufort, N. C.
24	225408		Ga. s.	Nell B.	8	6	33.4	8.3	4.4	1918	Portsmouth, N. H.
25	224580		Ga. s.	Nelle	9	6	34.9	10.4	3.0	1925	Miami, Fla.
26	18717		Ga. s.	Nelle	9	9	31.6	13.4	4.4	1872	Mystic, Conn.
27	130578		Ga. s.	Nelle	8	8	25.6	12.7	3.4	1891	Smythtown, N. Y.
28	200897		Ga. s.	Nelle	9	8	30.0	8.4	3.4	1900	Mantowoc, Wis.
29	213879		Ga. s.	Nelle	21	14	48.0	12.5	4.7	1916	Beaumont, Tex.
30	215235		Ga. s.	Nelle	8	7	34.1	8.7	3.7	1906	Essington, Pa.
31	225513		Ol. s.	Nelle	18	12	40.4	11.0	6.2	1926	Tacoma, Wash.
32	220200		Ga. s.	Nelle	27	12	54.7	15.3	6.0	1927	Delanco, N. J.
33	220303		Ol. s.	Nelle	54	29	65.6	17.0	7.6	1927	Houston, Tex.
34	221309		Ga. s.	Nelle II	10	8	37.4	11.0	3.8	1921	Essington, Pa.
35	130583		Ga. s.	Nelle C.	8	7	32.7	11.2	5.4	1892	Bromen, Me.
36	207812		Ga. s.	Nelle C.	15	10	47.0	12.0	3.8	1910	Fairhaven, Calif.
37	201111		Ga. s.	Nelle II	12	7	41.0	14.2	6.7	1904	East Machias, Me.
38	213336		Ga. s.	Nelle H.	16	11	36.0	10.3	5.2	1915	Mantowoc, Wis.
39	209570		Ga. s.	Nelle L.	24	7	49.1	17.1	4.0	1912	Biloxi, Miss.
40	221175		Ga. s.	Nelle R.	9	6	33.2	9.8	4.9	1921	Stadium, Wash.
41	221690		Ga. s.	Nelle R.	12	6	40.8	13.4	3.0	1921	Glass, Va.
42	120430		Ga. s.	Nelle W.	12	8	41.3	15.8	3.0	1887	Atlantic City, N. J.
43	130533		Ga. s.	Nelle and Mary	21	10	49.3	17.0	4.9	1891	Bridgeton, N. J.
44	130734		Ga. s.	Nelle Bly	7	7	29.3	12.1	3.4	1897	East Rockaway, N. Y.
45	130883		Ga. s.	Nelle Bly	9	6	43.5	15.0	3.4	1900	Marsh Market, Va.
46	131020		Ga. s.	Nelle Bly	14	13	40.9	14.0	4.5	1900	Millville, N. J.
47	211284		Ga. s.	Nelle Bly	11	7	31.0	10.5	3.6	1913	Bothell, Wash.
48	225369		Ga. s.	Nelle Crockett	52	35	61.7	20.4	6.5	1926	Crisfield, Md.
49	220037		Ga. w.	Nelle Geor	25	11	64.0	12.8	1.7	1920	Creston, W. Va.
50	218380		Ga. s.	Nelle May	10	7	34.9	11.5	4.2	1919	Westerly, R. I.
51	120056		Ga. s.	Nelle Meta	15	11	54.6	15.4	3.3	1902	Bon Secour, Ala.
52	210283		Ga. s.	Nelle Russell	9	7	31.3	10.3	5.5	1912	New Britain, Conn.
53	208236		Ga. s.	Nelle Torrey	9	6	30.0	9.5	4.0	1910	Wrangell, Alaska.
54	130206		Ga. s.	Nelle B. Dey	122	79	102.0	17.5	7.5	1884	Lenoxville, N. C.
55	130981		Ga. s.	Nelle G. York	14	11	39.5	12.6	6.3	1902	Bremen, Me.
56	206900		Ga. s.	Nelle L. Grebb	14	9	42.4	11.0	5.0	1909	Baltimore, Md.
57	200173		Ga. s.	Nelle M. Stanley	14	7	48.1	13.1	5.0	1903	Donnysville, Me.
58	130160		Ga. s.	Nelle M. Tyrell	8	6	40.2	12.0	2.9	1870	Tottenville, N. Y.
59	225202		Ga. s.	Nelo G.	27	5	49.0	15.5	5.5	1925	Pascagoula, Miss.
60	212931		Ga. s.	Nelseco	38	25	55.7	20.0	6.7	1914	New London, Conn.
61	215592	LHVC	Ol. s.	Nelseco 2d	237	147	110.5	20.0	8.2	1917	Boothbay Harbor, Mo.
62	213775		Ga. s.	Nelsino	9	6	33.9	10.4	4.2	1915	Astoria, Oreg.
63	202886		Ga. s.	Nelson	31	28	59.0	20.0	5.2	1906	Tottenville, N. Y.
64	223502		Ga. s.	Nelson	8	6	36.2	9.7	2.5	1923	Sealevil, N. C.
65	225166		Ol. s.	Nemah	27	18	49.9	15.2	5.4	1925	Hopkiam, Wash.
66	130712		Ga. s.	Nemesis	10	10	33.7	12.3	3.8	1890	Patchogue, N. Y.
67	130705		Ga. s.	Nemo	22	11	52.4	14.1	3.0	1895	Kennabunk, Mo.
68	211701		Ga. s.	Nemo	14	13	30.5	8.7	2.3	1913	Wit, N. C.
69	221502		Ga. s.	Neon	7	6	33.7	8.2	4.0	1915	Sault Ste. Marie, Mich.
70	205221		Ga. s.	Neoneta	13	9	38.0	10.6	3.2	1908	Seattle, Wash.
71	130659		Ga. s.	Nepenthe	32	30	47.0	16.3	6.0	1890	Boston, Mass.
72	202788		Ol. s.	Neponset	95	64	76.0	19.5	10.2	1906	do.
73	210150		Ga. s.	Nepouset	44	40	61.6	19.2	5.5	1912	Morhead City, N. C.

1 Formerly ga. s. Captain Dick.

2 Formerly U. S. Navy No. 7760.

Line No.	Service	Crew	Horse-power	Name of owner	Home port	Address of owner
1	Frt.	2	10	W. C. Davis.....	Machias, Me.....	Cutler, Me.
2	Frt.	1	30	Henry L. Capo.....	St. Augustine, Fla.....	
3	Frt.	2	30	Charles E. Sprague.....	Milwaukee, Wis.....	Kenosha, Wis.
4	Mso.	3	80	Virginia-Carolina Chemical Co. (N. J.).....	Wilmington, N. C.....	
5	Pas.	2	60	Everett W. Francis.....	Boston, Mass.....	Winthrop, Mass.
6	Frt.	3	14	Booth Fisheries Co. (Del.).....	Seattle, Wash.....	Marion Building.
7	Fsh.	1	16	Hans T. Westad.....	do.....	Fir, Wash.
8	Fsh.	1	20	Nels Nelson.....	San Diego, Calif.....	1846 Main Street.
9	Fsh.	3	30	Ivar Stolpe.....	Juneau, Alaska.....	Box 874.
10	Frt.	2	12	Leslie D. Harrison.....	Cambridge, Md.....	Fairbank, Md.
11	Tow.	4	225	Alfred Jones.....	New York, N. Y.....	605 East One hundred and thirty-fourth Street.
12	Pas.	1	32	Dr. Frank C. Eldred.....	Baltimore, Md.....	Sparrows Point, Md.
13	Tow.	2	50	Albert G. Thomas.....	New Orleans, La.....	New Orleans Bank Building.
14	Pas.	4	40	H. J. Massman.....	Kansas City, Kans.....	3663 Madison Avenue.
15	Pas.	1	24	A. Nilson.....	Juneau, Alaska.....	Hoonah, Alaska.
16	Fsh.	1	10	A. C. Eames.....	Ketchikan, Alaska.....	
17	Oys.	10	50	Christian Johnson.....	Philadelphia, Pa.....	Greenwich, N. J.
18	Pas.	1	30	Wm. Colberg.....	San Francisco, Calif.....	Stockton, Calif.
19	Fsh.	3	20	Lewis Morse.....	New York, N. Y.....	Roosevelt, N. Y.
20	Fsh.	9	65	Van Camp Sea Food Co. (Calif.).....	Los Angeles, Calif.....	East San Pedro, Calif.
21	Fsh.	8	100	do.....	do.....	Do.
22	Pas.	1	50	Matt J. Walsh.....	New Bern, N. C.....	San Pedro, Calif.
23	Frt.	13	60	R. B. Burrus.....	do.....	Middletown, N. C.
24	Fsh.	2	20	F. T. Balwin.....	Seattle, Wash.....	203 Thirty-second Avenue.
25	Tow.	2	35	Tropical Dredging Construction Co. (Fla.).....	Miami, Fla.....	Hollywood, Fla.
26	Fsh.	1	13	Thomas L. Phillips.....	Providence, R. I.....	East Greenwich, R. I.
27	Frt.	3	8	John Ryle.....	Bridgeport, Conn.....	Stamford, Conn.
28	Fsh.	3	12	Lawrence E. Voight.....	Milwaukee, Wis.....	Ellison Bay, Wis.
29	Frt.	1	60	C. A. McKinley.....	Port Arthur, Tex.....	Beaumont, Tex.
30	Fsh.	1	8	Everett Richardson.....	Philadelphia, Pa.....	Bridgeton, N. J.
31	Fsh.	2	35	J. Wm. Duval.....	Seattle, Wash.....	% 1300 Western Avenue.
32	Fsh.	4	70	Albert E. Jones.....	Newport, R. I.....	Point Judith, R. I.
33	Tow.	9	240	Suderman & Young (Tex.).....	Galveston, Tex.....	1021 United States National Bank Building.
34	Pas.	1	40	James H. Irwin.....	Philadelphia, Pa.....	Camden, N. J.
35	Frt.	1	27	Freeland H. Robbins.....	Rockland, Me.....	Deer Isle, Me.
36	Pas.	1	50	Willard W. Cousins.....	Eureka, Calif.....	107 G Street.
37	Frt.	2	16	William Underwood Co. (Mass.).....	Jonesport, Me.....	
38	Fsh.	3	36	John M. Hanrath.....	Grand Haven, Mich.....	Frankfort, Mich.
39	Fsh.	6	20	A. Lopez.....	Gulfport, Miss.....	Biloxi, Miss.
40	Fsh.	2	14	R. F. Chaussee.....	Tacoma, Wash.....	Centralia, Wash.
41	Fsh.	2	25	G. T. Elliott (Va.).....	Newport News, Va.....	Hampton, Va.
42	Pas.	2	30	I. Simonsen.....	Tampa, Fla.....	104 West Euclid Avenue.
43	Oys.	6	36	Robert B. Peterson.....	Philadelphia, Pa.....	Port Norris, N. J.
44	Fsh.	1	14	Adrian Scherpenisse.....	New York, N. Y.....	West Sayville, N. Y.
45	Frt.	1	37	W. R. Hampton.....	Elizabeth City, N. C.....	Plymouth, N. C.
46	Pas.	1	30	Furman Mulford.....	Philadelphia, Pa.....	North Wildwood, N. J.
47	Frt.	2	20	Thomas Haaseth.....	Seattle, Wash.....	Blaine, Wash.
48	Frt.	3	45	A. A. Crockett.....	Reedville, Va.....	Tangier, Va.
49	Tow.	1	30	T. H. Audenbaugh.....	Paducah, Ky.....	Kuttawa, Ky.
50	Fsh.	3	24	Dwight A. Dunn.....	Newport, R. I.....	New Shoreham, R. I.
51	Fsh.	3	15	J. A. Nelson.....	Mobile, Ala.....	Bon Secour, Ala.
52	Pas.	1	15	Andrew J. Varney.....	Hartford, Conn.....	Middletown, Conn.
53	Fsh.	2	18	Otto R. Lehner.....	Seattle, Wash.....	232 West Fifty-second Street.
54	Fsh.	27	125	Southern Menhaden Corporation (Del.).....	Apalachicola, Fla.....	Port St. Joe, Fla.
55	Fsh.	3	14	John W. Lundhom.....	Boston, Mass.....	Roxbury, Mass.
56	Tow.	1	54	Harry E. Conklin.....	Norfolk, Va.....	
57	Frt.	2	36	Morrison Fish Co. (Me.).....	Eastport, Me.....	Lubec, Me.
58	Frt.	1	40	Irving L. Sullivan.....	New York, N. Y.....	31 Chestnut Street (B.).
59	Fsh.	5	30	Star Fish and Oyster Co.....	Mobile, Ala.....	Foot Canal Street.
60	Frt.	5	120	New London Ship & Engine Co. (Conn.).....	New London, Conn.....	Groton, Conn.
61	Frt.	6	240	do.....	do.....	Do.
62	Frt.	1	10	Jonas Pedersen.....	Astoria, Ore.....	Puget Island, Ore.
63	Fsh.	10	60	Clarence F. Williams.....	Philadelphia, Pa.....	2954 North Bambrey Street.
64	Frt.	2	24	T. W. Nelson.....	Beaufort, N. C.....	Atlantic, N. C.
65	Tow.	2	120	Namah Towboat Co. (Wash.).....	Seattle, Wash.....	Raymond, Wash.
66	Fsh.	1	14	Walter L. Suydam, jr.....	New York, N. Y.....	Blue Point, N. Y.
67	Tow.	2	30	B. A. Deal, jr.....	Miami, Fla.....	204 Northwest Tenth Avenue.
68	Mso.	1	12	Mason Nelson.....	Beaufort, N. C.....	Atlantic, N. C.
69	Pas.	1	35	Clifford V. La Londe.....	Marquette, Mich.....	Sault Ste. Marie, Mich.
70	Pas.	1	18	A. G. Todahl.....	Seattle, Wash.....	2718 Westlake Avenue N.
71	Frt.	2	25	Edward J. Laplana.....	Hartford, Conn.....	General delivery.
72	Tow.	6	375	Doane Tow Boat Co. (Mass.).....	Boston, Mass.....	74 Long Wharf.
73	Pas.	2	75	Ocean Holding Corporation (N. Y.).....	New York, N. Y.....	153 Remsen Street (B.).

* Formerly sloop Cornet.

Line No.	Official No.	Signal letters	Rlg	Name of vessel	Tonnage		Register dimensions			When built	Where built
					Gross	Net	Length	Breadth	Depth		
					Feet			Feet			
1	130725		Ga. s.	Neptune	13	12	30.7	11.0	3.8	1896	Greenport, N. Y.
2	202097		Ol. s.	Neptune	12	8	30.0	11.0	4.5	1905	Ballard, Wash.
3	217057		Ga. s.	Neptune	10	9	30.0	9.1	3.5	1908	Traverse City, Mich.
4	208245		Ga. s.	Neptune	9	6	31.5	10.5	4.0	1910	Tacoma, Wash.
5	209031		Ga. s.	Neptune	7	5	34.5	9.8	3.8	1911	Alameda, Calif.
6	217603		Ga. s.	Neptune	10	5	35.0	10.5	4.2	1910	Los Angeles, Calif.
7	218469		Ga. s.	Neptune	7	6	33.5	8.2	2.7	1910	Everett, Wash.
8	221545		Ga. s.	Neptune	43	37	37.9	14.1	4.1	1921	Port Clinton, Ohio
9	221705		Ga. s.	Neptune	99	60	43.9	20.0	7.0	1921	Alameda, Calif.
10	223070		Ga. s.	Neptune	11	8	37.7	9.4	4.7		Unknown
11	223003		Ga. s.	Neptune	52	43	67.4	16.3	8.1	1924	Tacoma, Wash.
12	224105		Ga. s.	Neptune	8	5	34.1	9.8	4.0	1918	Sand Point, Alaska
13	224401		Ga. s.	Neptune	14	12	30.3	10.0	3.4	1925	Arkansas City, Ark.
14	224202		Ga. s.	Neptune II	14	10	40.9	12.0	5.1	1924	Greenport, N. Y.
15	216049		Ga. s.	Neptune No. 1	14	9	38.5	13.1	5.1	1918	Brooklyn, N. Y.
16	218209		Ga. s.	Neptune No. 1	19	9	48.4	12.2	5.0	1919	Wilmington, Calif.
17	226190		Ga. s.	Neptune (composito)	11	7	39.7	11.0	3.8	1913	Philadelphia, Pa.
18	209401		Ga. s.	Nereid	42	29	65.7	16.7	0.4	1911	Friday Harbor, Wash.
19	224703		Ga. s.	Nereid	9	8	33.7	11.0	5.0	1901	Gloucester, Mass.
20	204100		Ga. s.	Nereid III	18	14	42.0	10.4	4.7	1906	New York, N. Y.
21	226529		Ol. s.	Neronta-K	60	40	64.2	16.0	7.9	1927	Tacoma, Wash.
22	210810		Ga. s.	Neska	11	7	32.5	11.7	3.6	1912	Bremerton, Wash.
23	226530		Ga. s.	Nestor	31	21	49.2	14.0	6.1	1927	Seattle, Wash.
24	130083		Ga. s.	Nettle	5	5	30.8	11.5	2.8	1876	Bellport, N. Y.
25	130090		Ga. s.	Nettle	9	5	32.7	11.5	5.5	1894	Bremen, Me.
26	215505		Ga. s.	Nettle	9	8	34.9	9.1	3.9	1898	South Boston, Mass.
27	210890		Ga. s.	Nettle B	6	6	30.6	10.0	4.4	1913	Vinalhaven, Me.
28	201078		Ga. s.	Nettle M	9	6	41.0	10.6	3.2	1904	Shurptown, Md.
29	130320		Ga. s.	Nettle Allinson	25	14	63.1	17.1	5.1	1883	Solomons Island, Md.
30	130730		Ga. s.	Nettle Bell	10	8	39.0	12.2	3.4	1896	Freeport, N. Y.
31	130307		Ga. s.	Nettle Green	6	5	28.5	12.5	3.2	1886	Patchogue, N. Y.
32	130301		Ga. s.	Nettle May	23	22	63.8	17.1	4.5	1884	Solomons Island, Md.
33	130740		Ga. s.	Nettle B. Smith	7	7	35.5	11.0	2.5	1897	Beaufort, N. C.
34	18080		Ga. s.	Nettle C. Powell	19	18	55.5	17.7	4.5	1871	Stony Brook, N. Y.
35	204841		Ga. s.	Nettle K. Mitchell	7	6	36.0	13.0	3.2	1906	Fort Republic, N. Y.
36	130087		Ga. s.	Nettle	16	9	49.0	16.0	3.5	1902	Scranton, Miss.
37	223409		Ga. s.	Neuse	10	8	34.0	8.7	3.7	1921	Beaufort, N. C.
38	226737		Ga. s.	Neva	11	7	33.3	10.6	4.2	1927	Seabeck, Wash.
39	225220		Ga. s.	Neva II	21	13	55.5	14.3	4.7	1925	Penry, Va.
40	130706		Ga. s.	Neva Pearl	15	15	43.4	16.2	4.5	1895	Straits, N. C.
41	212739		Ga. s.	Nevortell	6	5	37.7	6.8	4.0	1914	Alton, Ill.
42	216357		Ga. s.	Nevitt	18	12	49.3	14.0	4.6	1918	Baltimore, Md.
43	222455		Ga. w.	Newa	28	28	60.0	20.0	2.3	1922	Blencoe, Iowa
44	211933		Ga. s.	New Alice	10	6	31.0	11.0	3.7	1914	Anacortes, Wash.
45	130313		Ga. s.	New Atlas	9	5	37.8	12.3	3.3	1884	Biloxi, Miss.
46	223777		Ol. s.	New BERNE	194	51	104.9	24.1	11.9	1903	Wilmington, Del.
47	130557		Ol. s.	New Brunswick	41	20	60.0	14.0	6.1	1891	Mobil, Ala.
48	225250		Ga. s.	New Building	12	8	36.5	12.5	2.0	1925	Golden Meadow, La.
49	206979		Ga. s.	New Champion	19	8	47.0	14.3	4.0	1909	De Lisle, Miss.
50	223084		Ol. s.	New Dawn	59	20	71.0	21.0	9.4	1923	South Freeport, Mo.
51	200573		Ga. s.	New Design	18	10	48.5	18.4	3.9	1903	Biloxi, Miss.
52	214796		Ga. s.	New Elida	31	24	51.8	14.4	6.3	1917	Tacoma, Wash.
53	215406		Ga. s.	New Elmer	27	18	46.1	13.5	6.3	1917	do
54	225111		Ol. w.	New Era	38	27	60.2	15.0	3.0	1925	Paducah, Ky.
55	219820		Ga. s.	New Florida	14	10	37.0	11.5	2.9	1905	Cut Off, La.
56	225251		Ga. s.	New Frontler	11	9	33.9	11.5	2.7	1925	Golden Meadow, La.
57	223111		Ga. s.	New Hampshire II	29	25	52.7	15.0	5.3	1923	Anacortes, Wash.
58	223531		Ga. w.	New Hanover	93	59	85.0	16.0	3.6	1924	Madison, Ind.
59	130645		Ga. s.	New Iberia	6	6	36.0	11.0	3.0	1893	Morgan City, La.
60	219693		Ga. s.	New Italy	8	6	37.1	11.6	3.0		Unknown
61	209516		Ga. s.	New Josie	27	18	51.7	14.4	6.2	1911	Tacoma, Wash.
62	224354		Ga. s.	New Kentucky	8	5	36.0	11.0	2.8	1923	Houma, La.
63	220330		Ol. s.	New Life	41	28	56.5	15.0	6.9	1920	Tacoma, Wash.
64	220283		Ol. s.	New London Socony	40	27	60.4	15.7	7.3	1927	Millford, Del.
65	223996		Ol. s.	New Magnolia	42	28	63.5	20.5	5.6	1924	Biloxi, Miss.
66	226051		Ga. s.	New Merrimac	13	10	32.9	11.7	4.9	1926	Ketchikan, Alaska
67	219897		Ga. s.	New Mexico	42	29	58.6	15.1	6.7	1920	Tacoma, Wash.
68	217498		Ga. s.	New Moon	36	24	55.0	14.3	6.6	1919	Los Angeles, Calif.
69	225844		Ga. s.	New Ocean King	9	6	32.5	13.0	3.0	1925	Chauvin, La.
70	223093		Ga. s.	New Petrograd	12	6	50.9	11.5	2.8	1924	Harvey, La.
71	219734		Ga. s.	New Princess	11	7	43.5	11.9	2.7	1914	Olga, La.
72	220361		Ga. s.	New Prospect	72	57	54.3	27.5	7.8	1920	Greenport, N. Y.
73	220051		Ga. s.	New River	19	13	63.3	16.1	2.6	1920	Fort Lauderdale, Fla.
74	206402		Ga. s.	New Rusler	24	16	40.5	13.9	5.2	1909	Doekton, Wash.
75	224723		Ga. s.	New St. Peter	10	5	39.9	11.7	2.7	1911	Bayou Cook, La.
76	225900		Ga. s.	New St. Rock	11	7	35.5	12.4	2.9	1925	Lockport, La.
77	218928		Ga. s.	New Sentinel	10	7	36.8	12.0	2.8	1908	Cut Off, La.

1 Formerly U. S. Navy ga. s. No. 1240.

2 Formerly ga. s. Rebecca Fountain.

Line No.	Service	Crew	Horse-power	Name of owner	Home port	Address of owner
1	Fer.	1	30	Shelter Island & Greenport Ferry Co. (N. Y.)	New York, N. Y.	Shelter Island Heights, N. Y.
2	Frt.	3	24	L. F. Graaf	Seattle, Wash.	1200 Westlake Avenue N.
3	Tow.	2	10	Fox Island Gravel Co. (Mich.)	Grand Haven, Mich.	Traverse City, Mich.
4	Fsh.	2	16	Torres Torressen	Petersburg, Alaska	
5	Frt.	1	50	Olympian Dredging Co. (Calif.)	San Francisco, Calif.	249 First Street.
6	Fsh.	3	30	Van Camp Sea Food Co. (Calif.)	Los Angeles, Calif.	East San Pedro, Calif.
7	Fsh.	1	60	H. J. Northey	Seattle, Wash.	113 G. T. P. Dock.
8	Fsh.	3	60	United Fisheries Co. (Ohio)	Sandusky, Ohio	
9	Frt.	1	60	R. E. E. Anderson	San Francisco, Calif.	Pier 19.
10	Frt.	3	42	Daniel E. Sanford	Philadelphia, Pa.	Trenton, N. J.
11	Fsh.	13	60	Howard Oiske	Tacoma, Wash.	3503 North Cheyenne Street.
12	Fsh.	1	10	A. Grosvoid	Seward, Alaska	Sand Point, Alaska.
13	Pas.	1	50	Thane Lumber Co. (Ark.)	Memphis, Tenn.	Arkansas City, Ark.
14	Fer.	1	30	Shelter Island & Greenport Ferry Co. (N. Y.)	New York, N. Y.	Shelter Island Heights, N. Y.
15	Pas.	2	45	Wm. K. Race	Philadelphia, Pa.	Trenton, N. J.
16	Fsh.	6	45	Thornley & Co.	San Diego, Calif.	Coronado, Calif.
17	Tow.	1	50	New York & Porto Rico Steamship Co. (Me.)	New York, N. Y.	25 Broadway.
18	Fsh.	2	85	Friday Harbor Packing Co. (Wash.)	Seattle, Wash.	Friday Harbor, Wash.
19	Pas.	2	8	Herbert Noble	Boston, Mass.	186 Commonwealth Avenue.
20	Tow.	2	25	Shellmore Oyster Products Co. (S. C.)	Charleston, S. C.	144 East Bay Street.
21	Fsh.	8	100	R. P. Cuplo	Tacoma, Wash.	6003 North Pearl Street.
22	Tow.	2	70	Lillian T. Orvis	Seattle, Wash.	Bryn Mawr, Wash.
23	Fsh.	8	50	Robert Carlson	do	2858 West Seventieth Street
24	Fsh.	1	14	Martin Dykstra	Newport, R. I.	Wakefield, R. I.
25	Fsh.	2	16	Jerry Smurrage	Gloucester, Mass.	13 Russell Avenue.
26	Pas.	2	16	Ambrose L. N. Lapointe	Fall River, Mass.	23 Weybossett Street.
27	Fsh.	3	15	E. S. Lord	Rockland, Me.	Vinalhaven, Me.
28	Frt.	2	25	M. W. Marshall	Cambridge, Md.	Vienna, Md.
29	Wld.	2	37	United Electric Welding Co. (Md.)	Baltimore, Md.	2800 Boston Street.
30	Frt.	1	15	William H. Patterson	New York, N. Y.	Freeport, N. Y.
31	Misc.	1	8	Gabriel Kwaak	do	West Sayville, N. Y.
32	Frt.	2	10	E. A. Gaines	Norfolk, Va.	Deltaville, Va.
33	Misc.	1	16	J. T. Graham	Beaufort, N. C.	Newport, N. C.
34	Fsh.	1	37	George Wanser	New York, N. Y.	Port Washington, N. Y.
35	Fsh.	1	15	Joseph R. Chance	Philadelphia, Pa.	Ocean City, N. J.
36	Fsh.	5	18	E. W. Gravolet	New Orleans, La.	Point a la Hache, La.
37	Frt.	1	40	State of North Carolina	Beaufort, N. C.	
38	Fsh.	2	20	Peder Hagen	Seattle, Wash.	Seabeck, Wash.
39	Fsh.	7	50	Chesapeake Sea Food Corporation (Va.)	Newport News, Va.	Hampton, Va.
40	Frt.	1	20	Edward E. Bridgman	Washington, N. C.	Swan Quarter, N. C.
41	Pas.	1	24	Thos. P. Leedom	Memphis, Tenn.	1035 Meriwether Street.
42	Frt.	2	22	John Bowen	Baltimore, Md.	608 South Washington Street
43	Fer.	2	16	Blencoe Farmers Elevator Co. (Iowa)	Omaha, Nebr.	Blencoe, Iowa.
44	Tow.	2	20	Charles A. Schomburg	Seattle, Wash.	Hyder, Alaska.
45	Frt.	2	20	Tony L. Jurisich	New Orleans, La.	Empire, La.
46	Frt.	4	*300	Norfolk, Baltimore & Carolina Line (Va.)	Norfolk, Va.	Clyde Line Pier No. 1.
47	Tow.	4	150	George F. Horton	Houston, Tex.	McKinney and Velasco Sts.
48	Fsh.	2	18	Buron Bourg	New Orleans, La.	Golden Meadow, La.
49	Oys.	2	37	Ivan Sumich	do	137 South Murat Street.
50	Fsh.	13	70	F. H. Soule	Portland, Me.	Freeport, Me.
51	Oys.	4	40	Mathew Kuluz	Gulfport, Miss.	Biloxi, Miss.
52	Fsh.	8	40	Sam Ragusin	Seattle, Wash.	Everett, Wash.
53	Fsh.	8	40	John Mezich	Los Angeles, Calif.	San Pedro, Calif.
54	Tow.	3	50	H. O. May	St. Louis, Mo.	Caruthersville, Mo.
55	Fsh.	3	12	Iris Terrebbonne	New Orleans, La.	Westwego, La.
56	Fsh.	2	16	Hubert Lafont	do	Golden Meadow, La.
57	Fsh.	8	40	Leo H. Wakefield	Ketchikan, Alaska	
58	Pas.	5	47	Sanford B. Smith	Evansville, Ind.	Bethlehem, Ind.
59	Fsh.	2	10	Theophile Chasson	New Orleans, La.	Morgan City, La.
60	Oys.	2	16	Hugh Oheramj	do	Out Off, La.
61	Fsh.	5	55	San Juan Fishing & Packing Co. (Wash.)	Seward, Alaska	
62	Fsh.	2	16	Emile Angelette, jr.	New Orleans, La.	Golden Meadow, La.
63	Fsh.	8	60	John Gabelch	Los Angeles, Calif.	San Pedro, Calif.
64	Misc.	1	75	Standard Oil Co.	New London, Conn.	
65	Pas.	7	80	Magnolia Springs Transportation Co. (Ala.)	Mobile, Ala.	Magnolia Springs, Ala.
66	Fsh.	3	16	Matteo Bercovich	Ketchikan, Alaska	
67	Fsh.	8	85	Perl E. Carroll	Seattle, Wash.	Anacortes, Wash.
68	Fsh.	7	50	Nick Vitalich	Los Angeles, Calif.	San Pedro, Calif.
69	Fsh.	2	22	Elphege Picou	New Orleans, La.	Chauvin, La.
70	Frt.	2	25	Baldo V. Pausina	do	833 Chartres Street.
71	Oys.	2	18	Anton Vesich	do	Empire, La.
72	Fer.	3	45	Shelter Island & Greenport Ferry Co. (N. Y.)	New York, N. Y.	Shelter Island, N. Y.
73	Pas.	4	60	Eugene R. Motshel	Miami, Fla.	Cara Yacht New River.
74	Fsh.	5	40	Katmai Packing Co. (Wash.)	Seward, Alaska	Kodiak, Alaska.
75	Fsh.	2	24	Roger Coulon	New Orleans, La.	Harvey, La.
76	Fsh.	2	30	Andrew Martin	do	Golden Meadow, La.
77	Oys.	3	8	Herman Rebstock	do	Cut Off, La.

* Formerly ga. s. Poggatticut.

Motor Vessels

Line No.	Official No.	Signal letters	Rtg	Name of vessel	Tonnage		Register dimensions			When built	Where built	
					Gross	Net	Length	Breadth	Depth			
								Feet	Feet	Feet		
1	225070		Ol. s.	New World	51	30	59.0	16.0	8.2	1920	Tacoma, Wash.	
2	201202		Ga. s.	New York	10	6	34.0	10.0	3.3	1904	Nome, Alaska	
3	205031		Ga. s.	New York	14	8	56.6	10.7	3.8	1908	Veteran, Fla.	
4	212958		Ga. s.	New York	32	22	51.4	14.3	6.0	1915	Tacoma, Wash.	
5	224245		Ga. s.	New York	7	5	35.5	10.8	2.5	1924	Honua, Ia.	
6	130840		Ga. s.	NEW YORK CENTRAL NO. 21.	112	74	81.3	20.1	9.2	1899	Newburgh, N. Y.	
7	130847		Ga. s.	NEW YORK CENTRAL NO. 22.	112	70	81.2	20.1	9.2	1899	do.	
8	220100		Ol. s.	NEW YORK CENTRAL NO. 33.	242	164	103.0	26.1	11.5	1920	Mariners Harbor, N. Y.	
9	220101		Ol. s.	NEW YORK CENTRAL NO. 34.	242	164	103.0	26.1	11.5	1920	do.	
10	210220		Ga. s.	New Yorker	14	10	45.0	13.5	4.5	1912	Brooklyn, N. Y.	
11	220006		Ga. s.	New Zora	39	26	53.0	15.1	7.1	1920	Tacoma, Wash.	
12	224525		Ol. s.	Newcastle	44	19	64.0	17.5	8.0	1925	Danville, Me.	
13	221437		Ga. s.	Newdaphne	172	113	112.2	22.9	7.0	1921	Milton, Fla.	
14	169111		Ga. s.	Newport	82	61	81.0	28.4	6.3	1924	Newport Beach, Calif.	
15	130337		Ga. s.	Newport	12	11	39.0	14.6	3.5	1885	Koy West, Fla.	
16	205273		Ga. s.	Newport	81	58	72.0	16.4	5.4	1909	Yaquina, Oreg.	
17	224540		Ol. s.	Newport	40	33	57.3	15.7	6.4	1925	Seattle, Wash.	
18	225532		Ol. s.	Newport II	39	26	54.8	15.2	7.2	1923	Tacoma, Wash.	
19	206543		Ga. s.	Newport No. 2	9	8	47.4	9.4	4.0	1903	Ironquoit, N. Y.	
20	221208		Ga. w.	Newpta	16	16	39.9	15.4	3.3	1920	Sanish, N. Dak.	
21	212411		Ga. s.	Niagara	6	6	31.8	9.3	3.5	1914	Atlantio City, N. J.	
22	217923		Ga. s.	Niagara Maid	12	10	39.3	10.0	3.5	1910	Camden, N. J.	
23	214080		Ga. s.	Nicholal	8	7	32.0	10.3	3.2	1915	Sitka, Alaska	
24	130842		Ga. s.	Nicholas	9	0	50.5	13.9	3.8	1899	Marion, Md.	
25	201578		Ga. s.	Nicholaus	43	43	86.3	18.5	4.6	1904	Wallisville, Tex.	
26	209432		Ga. s.	Nickel	9	8	34.6	9.2	3.0	1911	Atlantic, N. C.	
27	130148		Ol. s.	Nickerson	39	23	50.4	18.5	6.5	1889	Essex, Mass.	
28	130022		Ga. s.	Nickerson	14	13	46.9	15.5	5.7	1901	Osterville, Mass.	
29	211454		Ga. s.	Nicolone	20	18	42.0	14.3	3.8	1913	Jacksonville, Fla.	
30	220892		Ga. s.	Nicoma	10	7	45.3	10.0	3.6	1920	Bayou Labatre, Ala.	
31	223147		Ga. s.	Nidawl	20	16	45.4	13.8	3.7	1922	New Brunswick, N. J.	
32	224000		Ga. s.	Niomar	9	6	38.8	9.3	4.1	1905	Mare Island, Calif.	
33	130930		Ga. s.	Night Hawk	14	11	36.8	12.2	4.3	1901	Fall River, Mass.	
34	224348		Ga. s.	Night Hawk	12	11	34.4	9.9	3.2	1924	Caruthersville, Mo.	
35	204094		Ga. s.	Nightingale	14	9	33.0	11.9	3.6	1907	Dockton, Wash.	
36	222304		Ol. s.	Nile	55	37	51.8	16.0	7.6	1922	Anchorage, Alaska	
37	131011		Ol. s.	Nimrod	22	13	53.0	10.1	4.7	1903	Chukanut, Wash.	
38	211026		Ga. s.	Nimrod	8	5	30.7	9.4	3.6	1913	Seattle, Wash.	
39	212202		Ga. s.	Nimrod II	10	9	41.8	11.9	4.3	1914	Saco, Me.	
40	207241		Ga. s.	Nina	8	7	47.5	12.0	3.0	1910	Saxis, Va.	
41	218162		Ga. s.	Nina	14	11	41.5	10.3	2.6	1913	Warront, Minn.	
42	223026		Ga. s.	Nina	17	12	41.0	12.2	6.2	1924	Somerset, Mass.	
43	205503		Ga. s.	Nina 2	13	12	40.7	8.3	3.1	1908	Grafton, Ill.	
44	212953		Ga. s.	Nina B.	9	6	45.0	11.9	3.4	1915	Elizabeth City, N. C.	
45	225120		Ol. s.	Nina B.	115	50	105.3	21.4	9.9	1925	Essex, Mass.	
46	212131		Ga. s.	Nina L.	7	7	28.6	8.3	3.3	1914	Green Bay, Wis.	
47	213508		Ga. s.	Nina Palmer	12	9	45.2	11.4	3.8	1911	Peary, Va.	
48	220454		Ga. w.	Nina R. Merrill	10	6	49.5	11.0	2.4	1920	Charleston, W. Va.	
49	200307		Ga. s.	Ninawa	6	5	46.0	9.6	2.0	1903	St. Joseph, Mich.	
50	211250		Ga. s.	Nipissing	28	19	48.4	13.3	6.1	1913	Detroit, Mich.	
51	130190		Ga. s.	Nirvana	23	21	40.0	15.1	7.1	1881	Boston, Mass.	
52	223234		Ga. w.	NIRA	13	10	44.2	11.8	3.0	1923	Boardstown, Ill.	
53	213009		Ga. s.	Nitro	12	10	34.8	9.5	3.6	1915	Seattle, Wash.	
54	200060		Ga. s.	Nivin	17	10	46.0	16.6	3.3	1904	Hampton, Va.	
55	208207		Ga. s.	Nly Bros	10	9	37.3	12.8	3.5	1910	Mount Pleasant, S. C.	
56	210223		Ga. s.	Nixona	10	9	42.7	7.8	2.6	1910	Grafton, Ill.	
57	223721		Ga. s.	Njord	10	7	34.4	11.1	4.4	1924	Cape May, N. J.	
58	225094		Ga. s.	Njorth	22	10	50.0	14.2	6.2	1926	Thomaston, Me.	
59	222008		Ol. s.	Nobadeer	23	12	48.4	15.2	5.9	1922	Friendship, Me.	
60	214037		Ga. s.	Noble	14	11	39.1	11.6	4.1	1916	Olympia, Wash.	
61	203427		Ga. s.	Nobles and Bro	13	7	41.2	11.4	4.3	1906	Mount Pleasant, S. C.	
62	221210		Ol. s.	Noca	84	47	104.6	15.0	7.4	1918	Kingston, N. Y.	
63	130775		Ga. s.	Nohoko	14	13	39.6	10.5	4.5	1898	Boston, Mass.	
64	225030		Ga. s.	Nohusit	19	10	42.2	10.8	5.5	1926	Bellingham, Wash.	
65	202240		Ga. s.	Nokutak	26	18	48.0	16.4	4.9	1905	Unalakleet, Alaska	
66	202401		Ga. s.	Nokomis	14	7	44.0	13.8	5.8	1905	East Machias, Me.	
67	222180		Ga. s.	Nokomis	14	10	51.0	8.6	3.6	1921	Federal Dam, Minn.	
68	210402		Ga. s.	Noll M	22	15	56.6	17.9	3.9	1912	Biloxi, Miss.	
69	130530		Ga. s.	Nomad	10	9	32.1	11.3	5.3	1882	Boston, Mass.	
70	130920		Ga. s.	Nomad	32	21	64.8	13.8	5.0	1901	Nonuk, Conn.	

¹ Formerly U. S. Navy st. s. 580.

² Formerly ga. w. Kiskimintus.

³ Formerly (a) ga. s. Nirvana.
(b) British sloop Nirvana.

Line No.	Service	Crew	Horse-power	Name of owner	Home port	Address of owner
1	Fsh.	8	60	Peter Anclch	Tacoma, Wash.	Hig Harbor, Wash.
2	Frt.	4	12	Theodore Gustafson	Nome, Alaska	
3	Pas.	1	50	Boca Ceiga Transportation Co. (Fla.)	Tampa, Fla.	Gulfport, Fla.
4	Fsh.	7	40	G. Markovich	Seattle, Wash.	Bellingham, Wash.
5	Fsh.	2	14	Ellis P. Lottinger	New Orleans, La.	Houma, La.
6	Tow.	6	300	New York Central R. R. Co. (N. Y.)	New York, N. Y.	6 Beaver Street.
7	Tow.	6	300	do	do	Do.
8	Tow.	5	800	do	do	Do.
9	Tow.	2	800	do	do	Do.
10	Pas.	2	25	William Clulo	do	555 East Twenty-ninth Street (B.).
11	Fsh.	7	50	Anton Zorich	Ketchikan, Alaska	Box 624.
12	Fsh.	12	60	Robertson Giffin	Salem, Mass.	Swampscott, Mass.
13	Frt.	9	b175	All America Products Co. (Me.)	Mobile, Ala.	2 St. Joseph Street.
14	Frt.	1	125	H. Montgomery Phister	Los Angeles, Calif.	San Pedro, Calif.
15	Msc.	5	3	Benjamin Felton	Key West, Fla.	1114 Fleming Street.
16	Pas.	3	160	Newport Navigation Co. (Oreg.)	Newport, Oreg.	Yaquina, Oreg.
17	Fsh.	6	45	Chatham Strait Fish Co. (Wash.)	Ketchikan, Alaska	Port Walter, Alaska.
18	Fsh.	8	65	Carl Overby	do	
19	Pas.	2	30	Irondequolt Navigation Co. (N. Y.)	Rochester, N. Y.	Irondequolt, N. Y.
20	Fer.	1	40	Edwin Hintz	Pembina, N. Dak.	Elbowoods, N. Dak.
21	Pas.	1	18	Albert A. Ford	Philadelphia, Pa.	Arlanto City, N. J.
22	Pas.	2	24	William Shisler	do	Burlington, N. J.
23	Fsh.	1	8	Ed. C. Austin	Ketchikan, Alaska	
24	Frt.	5	30	Josiah Laird	Reedville, Va.	Weoms, Va.
25	Pas.	3	90	Frank Ditchman	Houston, Tex.	Harrisburg, Tex.
26	Frt.	1	9	Allen Hamilton	Beaufort, N. C.	Sealevel, N. C.
27	Fsh.	5	62	Langford & Pine	Gloucester, Mass.	
28	Frt.	2	38	Merritt-Chapman & Scott Corporation (Del.)	New York, N. Y.	17 Battery Place.
29	Tow.	2	75	Mrs. Georgiana Iwanoski	Jacksonville, Fla.	Durkee Building.
30	Fsh.	2	30	T. C. Cairns	Mobile, Ala.	Bayou la Batre, Ala.
31	Tow.	1	40	Enoch C. Rose	New York, N. Y.	New Brunswick, N. J.
32	Tow.	3	30	H. Nider	Seattle, Wash.	3123 Klickat Avenue.
33	Msc.	2	27	Knut Aulin	New York, N. Y.	703 Forty-fifth Street (B.).
34	Pas.	1	24	L. B. Powell	St. Louis, Mo.	Caruthersville, Mo.
35	Pas.	1	12	A. E. Jacobsen	Seattle, Wash.	6716 Thirty-fifth Avenue NW.
36	Frt.	3	80	J. A. Johnson	Seward, Alaska	Anchorage, Alaska.
37	Tow.	2	55	C. W. Waterman	Seattle, Wash.	1500 Harbor Avenue.
38	Frt.	2	10	Anacortes Pile Driving Co. (Wash.)	do	Anacortes, Wash.
39	Frt.	1	32	Jordan B. Benson	Bar Harbor, Me.	
40	Oys.	1	20	Isaac W. Turner	Cape Charles, Va.	Saxis, Va.
41	Frt.	2	24	Fay H. Young	Duluth, Minn.	Warroad, Minn.
42	Fsh.	1	35	Frank F. Grinnell	Newport, R. I.	Tiverton, R. I.
43	Pas.	1	61	F. F. Ferguson	St. Louis, Mo.	Alton, Ill.
44	Pas.	1	25	F. C. White	Elizabeth City, N. C.	Belvidere, N. C.
45	Fsh.	9	b240	Peter Busalacchi	Boston, Mass.	308 Harrison Avenue.
46	Fsh.	2	12	George Lince	Milwaukee, Wis.	Big Suamico, Wis.
47	Fsh.	2	25	C. G. Hudgins	Newport News, Va.	Peary, Va.
48	Frt.	1	25	West Virginia Sand & Gravel Co. (W. Va.)	Pittsburgh, Pa.	Charleston, W. Va.
49	Msc.	2	50	F. O. Faust	Miami, Fla.	728 Southwest First Street.
50	Frt.	1	35	Frank R. Goetz	Marquette, Mich.	Detour, Mich.
51	Frt.	1	20	John E. Bailey	Salem, Mass.	Lynn, Mass.
52	Tow.	1	40	A. V. Wills	St. Louis, Mo.	Pontiac Building.
53	Fsh.	2	12	K. A. Drager	Ketchikan, Alaska	
54	Oys.	4	25	S. S. Coston	Newport News, Va.	Hampton, Va.
55	Frt.	2	8	Nix Bros. Co. (S. C.)	Charleston, S. C.	Mount Pleasant, S. C.
56	Pas.	2	24	R. G. Stumpe	St. Louis, Mo.	Washington, Mo.
57	Pas.	2	36	Howard N. Smith	Philadelphia, Pa.	Cape May, N. J.
58	Fsh.	6	48	Ford W. Davis	Rockland, Me.	Monhegan, Me.
59	Fsh.	3	46	John R. Styrnus	Vineyard Haven, Mass.	Nantucket, Mass.
60	Tow.	1	22	J. E. Wallin	Tacoma, Wash.	New Kamliche, Wash.
61	Frt.	2	18	H. G. Leland, sr	Charleston, S. C.	McClellanville, S. C.
62	Frt.	5	120	W. T. Overstreet	Tampa, Fla.	Lakeland, Fla.
63	Pas.	1	16	William T. Rendle	Boston, Mass.	Winthrop, Mass.
64	Msc.	1	125	Arthur Hook	Seattle, Wash.	Bellingham, Wash.
65	Pas.	3	20	Lomen Reindoor & Trading Corporation (Del.)	Nome, Alaska	
66	Frt.	2	30	Lawrence Bros.	Eastport, Me.	Lubec, Me.
67	Frt.	1	60	F. A. Sprague	St. Paul, Minn.	Minneapolis, Minn.
68	Fsh.	5	24	Gussie Fountain Packing Co. (La.)	Gulfport, Miss.	Biloxi, Miss.
69	Pas.	2	14	Albert Peterson	New York, N. Y.	New Rochelle, N. Y.
70	Fsh.	12	80	Ernest Coggshall	Newport, R. I.	172 Thames Street.

Formerly (a) U. S. Navy ga. s. S. C. 424.
(b) ga. s. Nelmore,

Line No.	Official No.	Signal letters	Rlg	Name of vessel	Tonnage		Register dimensions			When built	Where built
					Gross	Net	Length	Breadth	Depth		
					Feet						
1	213670		Ol. s.	Nomad	7	5	34.4	12.4	3.4	1915	Brunswick, Ga.
2	214700		Ga. s.	Nomad	19	15	42.8	12.5	5.8	1917	Seattle, Wash.
3	220081		Ga. s.	Nomad	14	11	39.0	15.3	4.4	1920	Eastport, Me.
4	224900		Ga. s.	Nomand	14	11	40.8	12.0	2.8	1925	Apalachicola, Fla.
5	216287		Ga. s.	Nome	10	7	32.6	10.0	5.1	1918	Tacoma, Wash.
6	223441		Ga. s.	Nome	23	10	46.2	15.2	5.0	1923	Nome, Alaska
7	208983		Ga. s.	No Name	7	5	41.2	0.0	3.5	1909	Astoria, Ore.
8	214516		Ga. s.	No Name	15	9	49.0	10.2	3.1	1916	Wadesboro, La.
9	224659		Ol. s.	Nonla	81	48	104.3	15.0	8.1	1917	Brooklyn, N. Y.
10	205758		Ga. s.	Nonie	11	5	42.6	12.5	3.4	1908	Crittenden, Va.
11	212465		Ga. s.	Nor	6	5	24.6	8.4	2.8	1914	Green Bay, Wis.
12	206012		Ga. s.	Nora	14	9	51.1	11.6	3.2	1909	Astoria, Ore.
13	208781		Ga. s.	Nora	18	12	40.8	13.0	5.0	1911	Tacoma, Wash.
14	209022		Ga. s.	Nora	62	47	68.0	10.1	7.5	1912	Seattle, Wash.
15	213754		Ga. s.	Nora	10	9	32.8	11.2	3.0	1915	Charleston, S. C.
16	218644		Ga. s.	Nora	20	16	48.3	12.6	4.8	1919	Bellingham, Wash.
17	223503		Ga. w.	Nora	7	7	39.9	8.0	2.5	1923	Clarksville, Tenn.
18	223703		Ga. s.	Nora	21	14	42.8	13.5	6.4	1924	Moodus, Conn.
19	224639		Ga. s.	Nora	10	9	37.0	9.6	4.3	1925	Seattle, Wash.
20	224778		Ga. s.	Nora	8	5	33.5	10.1	3.3	1925	Cheboygan, Mich.
21	216272		Ga. s.	Nora II	24	16	55.4	15.2	5.4	1918	Los Angeles, Calif.
22	215008		Ga. s.	Nora T.	6	5	30.5	0.0	3.4	1913	Peshtigo, Wis.
23	130827		Ga. s.	Nora Belle	7	0	32.0	13.5	2.9	1899	Bon Secour, Ala.
24	130946		Ga. s.	Nora Phillips	32	31	75.5	20.7	5.4	1901	Solomons, Md.
25	210167		Ga. s.	Nora B. Robinson	13	5	44.3	11.0	4.8	1912	Long Island, Me.
26	209652		Ga. s.	Nora D. Sawyer	42	23	53.2	10.5	7.4	1912	Thomaston, Me.
27	208718	LBWII	Ol. s.	Norco	615	479	150.3	28.0	10.3	1911	North Bend, Ore.
28	131019		Ga. s.	Nordby	13	9	44.2	10.3	4.1	1903	Tacoma, Wash.
29	224749		Ol. s.	Nordic	45	30	56.2	15.2	7.9	1925	Poulsbo, Wash.
30	202076		Ga. s.	Norone	13	9	53.7	12.8	3.2	1906	Everett, Wash.
31	212132		Ga. s.	Norline V	6	6	23.9	8.3	3.3	1914	Green Bay, Wis.
32	211277		Ga. s.	Norka	28	20	50.0	12.4	2.6	1913	St. Louis, Mo.
33	215993		Ga. s.	Norland	28	10	47.6	13.7	6.4	1918	Tacoma, Wash.
34	224607		Ol. s.	Norland A	47	37	59.8	16.3	6.7	1925	Seattle, Wash.
35	130701		Ga. s.	Norma	14	12	38.0	14.0	3.8	1889	Bay Shore, N. Y.
36	130950		Ga. s.	Norma	36	34	70.5	21.5	5.9	1901	Salisbury, Md.
37	209501		Ga. s.	Norma	16	15	61.7	9.9	3.0	1911	Randolph, Ore.
38	211306		Ga. s.	Norma	17	11	40.0	12.0	4.8	1913	Seattle, Wash.
39	212403		Ga. s.	Norma	10	7	38.6	9.2	3.6	1914	Atlantic, N. C.
40	214904		Ga. s.	Norma	9	0	29.6	10.0	4.9	1917	Tacoma, Wash.
41	220120		Ga. s.	Norma	13	8	43.3	10.0	4.1	1920	New York, N. Y.
42	214595		Ga. s.	Norma B	7	5	39.3	11.4	2.9	1916	Astoria, Ore.
43	130771		Ga. s.	Norman	6	5	30.8	13.7	3.0	1898	Bayport, N. Y.
44	209445		Ga. s.	Norman	21	14	43.3	12.6	4.7	1911	Seattle, Wash.
45	223937		Ga. s.	Norman	8	5	34.6	9.1	4.0	1924	do.
46	212194		Ga. s.	Norman III	5	5	37.5	7.5	3.1	1914	St. Louis, Mo.
47	130939		Ga. s.	Normandy	6	5	33.8	12.0	3.1	1901	Morgan City, La.
48	224051		Ga. s.	Normilch	12	10	42.4	11.2	3.6	1924	Conway, Mich.
49	215178		Ga. s.	North	11	9	33.8	10.4	5.2	1917	Seattle, Wash.
50	223635		Ga. s.	North	52	35	61.9	16.4	8.3	1924	do.
51	226495		Ol. s.	North Beach	225	151	102.5	37.6	9.1	1927	Portland, Ore.
52	210502		Ga. s.	North Cape	18	12	39.4	12.9	5.4	1912	Seattle, Wash.
53	222346		Ga. s.	North Cape	13	9	31.0	9.5	4.0	1921	La Pointe, Wis.
54	209673		Ga. s.	North Light	20	13	41.0	12.3	6.4	1912	Seattle, Wash.
55	202112		Ga. s.	North Star	13	9	35.5	10.3	3.8	1905	Ballard, Wash.
56	202539		Ga. s.	North Star	10	8	35.4	9.8	3.4	1905	Marshfield, Ore.
57	203128		Ga. s.	North Star	12	8	38.3	10.0	3.4	1906	Hadlock, Wash.
58	215131		Ga. s.	North Star	18	12	36.6	12.5	6.1	1917	Astoria, Ore.
59	215606		Ol. s.	North Star	5	5	24.8	8.0	2.6	1916	Mackinaw City, Mich.
60	216867		Ga. s.	North Star	18	9	39.6	14.3	6.4	1912	Friendship, Me.
61	222558		Ga. s.	North Star	13	0	40.0	12.1	3.3	1922	Bon Secour, Ala.
62	225153		Ga. s.	North Star	29	25	56.9	15.8	4.0	1925	Miami, Fla.
63	225201		Ol. s.	NORTH STAR	153	104	110.0	20.0	6.0	1925	Nashville, Tenn.
64	216229		Ga. s.	North State	74	54	74.8	21.8	6.4	1918	Morohead City, N. C.
65	200970		Ga. s.	Northland	33	18	57.0	16.0	5.5	1904	Ballard, Wash.
66	214704		Ga. s.	Northland	39	30	50.0	15.1	6.8	1917	Tacoma, Wash.
67	219520		Ga. s.	Northland	11	8	44.6	9.9	3.7	1919	Eustis, Fla.
68	225891		Ga. s.	Northland	9	0	30.0	9.0	3.8	1928	Bayfield, Wis.
69	204680		Ga. s.	Northwest	9	6	34.0	8.0	4.4	1907	Anacortes, Wash.
70	222029		Ga. s.	Northern	11	8	31.4	9.7	6.0	1922	Everett, Wash.
71	218047		Ga. s.	Northern King	11	7	35.4	10.1	4.8	1919	Tacoma, Wash.
72	206613		Ga. s.	Northern Light	12	8	37.8	10.8	4.5	1908	Alameda Point, Calif.
73	223316		Ga. s.	Northern Light	18	12	38.4	10.8	2.0	1922	Nenana, Alaska
74	212095		Ga. s.	Northwestern II	29	19	46.6	14.0	5.8	1914	Seattle, Wash.
75	215444		Ga. s.	Norway	14	11	37.4	11.6	5.1	1917	Seabeck, Wash.

¹ Formerly U. S. Navy subchaser 36.

² Formerly Ol. s. Tillamook.

Line No.	Service	Crew	Horse-power	Name of owner	Home port	Address of owner
1	Fsh.	3	36	Brunswick Canning Co.....	Brunswick, Ga.....	
2	Fsh.	4	20	John Lindegord.....	Seattle, Wash.....	1300 Western Avenue.
3	Per.	2	28	Passamaquoddy Ferry & Navigation Co. (Me.)	Eastport, Me.....	Lubec, Me.
4	Pas.	2	40	H. D. Marks, sr.....	Apalachicola, Fla.....	Box 499.
5	Fsh.	2	14	Frank Berry.....	Tacoma, Wash.....	2309 North Twenty-eighth Street.
6	Frt.	2	40	Gust Henriksen.....	Nome, Alaska.....	
7	Tow.	1	30	Inman Poulsen Lumber Co. (Oreg.).....	Portland, Oreg.....	
8	Tow.	3	20	Pottevent & Favre Lumber Co. (Miss.).....	New Orleans, La.....	London and Globe Building.
9	Frt.	5	70	David W. Simpson.....	Boston, Mass.....	244 Atlantic Avenue.
10	Fsh.	2	25	H. P. White.....	Newport News, Va.....	Seaford, Va.
11	Fsh.	2	7	F. M. Young.....	Millwaukee, Wis.....	Detroit Harbor, Wis.
12	Pas.	1	75	Millton Smith.....	Portland, Oreg.....	Rainier, Oreg.
13	Fsh.	6	25	Alaska Consolidated Canneries (Del.).....	Ketchikan, Alaska.....	
14	Fsh.	2	110	Booth Fisheries Co. (Del.).....	Seattle, Wash.....	Marion Building.
15	Pas.	2	18	John Green.....	Charleston, S. O.....	3 Montague Street.
16	Fsh.	2	30	Gunner Ashland.....	Seattle, Wash.....	La Conner, Wash.
17	Tow.	2	7	J. E. Whitehair.....	Nashville, Tenn.....	Bear Springs, Tenn.
18	Fsh.	3	60	Louis Luke.....	New York, N. Y.....	Greenport, Long Island.
19	Fsh.	2	16	E. Lathrop.....	Seattle, Wash.....	2908 Westlake Avenue N.
20	Fsh.	2	30	Nelson Bellant.....	Grand Haven, Mich.....	Epoufette, Mich.
21	Fsh.	1	45	Alvin Hyder.....	Los Angeles, Calif.....	San Pedro, Calif.
22	Fsh.	2	8	Walter Beyer.....	Millwaukee, Wis.....	Marinette, Wis.
23	Oys.	2	7	Frank Collier.....	Mobile, Ala.....	Dauphin Island, Ala.
24	Frt.	4	60	Rufus M. Lewis.....	Cape Charles, Va.....	Exmore, Va.
25	Fsh.	6	30	Victor Sampson.....	Gloucester, Mass.....	Rockport, Mass.
26	Frt.	2	36	Alvin C. Ramsdell.....	Eastport, Me.....	Brooklin, Me.
27	Frt.	14	b 400	Northland Transportation Co. (Wash.).....	Ketchikan, Alaska.....	
28	Fsh.	2	30	North Beach Packing Co. (Wash.).....	Tacoma, Wash.....	926 Market Street.
29	Fsh.	5	75	Oluf Petersen.....	Ketchikan, Alaska.....	Nordby Supply Co.
30	Tow.	1	60	N. J. Clough.....	Seattle, Wash.....	Everett, Wash.
31	Fsh.	2	10	Benjamin E. Valentine.....	Millwaukee, Wis.....	Big Suamico, Wis.
32	Tow.	1	40	E. C. Overbey.....	St. Louis, Mo.....	3939 North Broadway.
33	Fsh.	4	45	I. Goldstein.....	Juneau, Alaska.....	
34	Fsh.	6	60	Elling Arantzen.....	Ketchikan, Alaska.....	
35	Fsh.	1	24	James A. Coward.....	New York, N. Y.....	Freeport, N. Y.
36	Frt.	2	30	Suthard Woodfield.....	Annapolis, Md.....	Shady Side, Md.
37	Pas.	1	30	H. W. Herman.....	Marshfield, Oreg.....	Prosper, Oreg.
38	Fsh.	7	20	Henry Antonson.....	Seattle, Wash.....	Poulsbo, Wash.
39	Msc.	1	14	Charley Robinson.....	Beaufort, N. O.....	Atlantic, N. C.
40	Fsh.	2	16	Adolf Stemland.....	Ketchikan, Alaska.....	
41	Msc.	3	40	J. E. Tierney.....	New York, N. Y.....	576 East One hundred and thirty-seventh Street.
42	Frt.	1	25	E. B. Nettleton.....	Astoria, Oreg.....	Nehalem, Oreg.
43	Frt.	1	15	Edward Munkelwitz.....	New York, N. Y.....	Sayville, N. Y.
44	Fsh.	3	30	Hemrich Packing Co. (Del.).....	Seward, Alaska.....	Kukak Bay, Alaska.
45	Tow.	1	30	James Rockey.....	Seattle, Wash.....	Raymond, Wash.
46	Pas.	1	24	J. O. Blancett.....	Louisville, Ky.....	Calhoun, Ky.
47	Fsh.	3	30	Jules G. Fisher.....	New Orleans, La.....	Grand Isle, La.
48	Pas.	1	87	Ransom T. Merrill.....	Grand Haven, Mich.....	Conway, Mich.
49	Fsh.	3	20	Louis C. Sunde.....	Seattle, Wash.....	112½ Roy Street.
50	Fsh.	7	80	Nels Rorvik.....	Ketchikan, Alaska.....	
51	Pas.	3	300	O. W. R. & N. Co. (Oreg.).....	Portland, Oreg.....	838 Pittock Block.
52	Fsh.	3	30	Henry J. Emard.....	Seward, Alaska.....	Anchorage, Alaska.
53	Tow.	2	20	Linus Jacobson.....	Duluth, Minn.....	Bayfield, Wis.
54	Fsh.	1	30	Nils Landin.....	Juneau, Alaska.....	Box 1106.
55	Frt.	1	20	Orest Canning Co. (Wash.).....	Seattle, Wash.....	200 Colman Building.
56	Pas.	1	12	John Nabb.....	Marshfield, Oreg.....	Glenada, Oreg.
57	Frt.	1	20	John Hansen.....	Port Townsend, Wash.....	Nordland, Wash.
58	Fsh.	2	30	William Nielsen.....	Seward, Alaska.....	Naknek, Alaska.
59	Fsh.	1	12	Herbert Grow.....	Grand Haven, Mich.....	Mackinaw City, Mich.
60	Fsh.	2	25	Earl O. Clark.....	Newport, R. I.....	2 Mann Avenue.
61	Fsh.	3	16	Lores Canning Co. (Ala.).....	Mobile, Ala.....	Foot Eslava Street.
62	Tow.	3	40	A. R. Merrill.....	Miami, Fla.....	Box 1402.
63	Tow.	4	480	Frank Dillman.....	St. Louis, Mo.....	Carthersville, Mo.
64	Fsh.	15	120	R. W. Taylor.....	Beaufort, N. C.....	Morehead City, N. C.
65	Pas.	11	80	Hoonah Packing Co. (Wash.).....	Cordova, Alaska.....	Katalla, Alaska.
66	Fsh.	7	50	John Katlica.....	Seattle, Wash.....	2124 Third Avenue W.
67	Pas.	2	100	F. E. Bassett.....	Jacksonville, Fla.....	Eustis, Fla.
68	Fsh.	3	20	Olof Edwards.....	Duluth, Minn.....	Bayfield, Wis.
69	Pas.	1	20	James E. Hamilton.....	Seattle, Wash.....	Anacortes, Wash.
70	Fsh.	1	12	Frank Brown.....	Wrangell, Alaska.....	
71	Fsh.	4	20	O. E. Anderson.....	Seward, Alaska.....	1912 L. C. Smith Building.
72	Tow.	1	50	Roy J. Osborn.....	San Francisco, Calif.....	Locke, Calif.
73	Tow.	1	25	Samuel Clow.....	Seward, Alaska.....	Nonana, Alaska.
74	Fsh.	7	40	Konal River Packing Co. (Wash.).....	do.....	
75	Fsh.	1	15	Chatham Strait Fish Co. (Alaska).....	Seattle, Wash.....	2106 L. C. Smith Building.

Line No.	Official No.	Signal letters	Rig	Name of vessel	Tonnage		Register dimensions			When built	Where built
					Gross	Net	Length	Breadth	Depth		
					Feet			Feet			
1	217761		Ga. s.	Norwest	12	8	43.4	9.4	4.5	1918	Greenport, N. Y.
2	130812		Ol. s.	Norwood	60	40	98.1	17.3	5.7	1899	Tacoma, Wash.
3	130540		Ga. s.	Notus	14	14	37.2	14.6	5.9	1886	Fall River, Mass.
4	221378		Ga. s.	Novelty	31	8	56.4	15.7	5.9	1921	Wiscasset, Me.
5	201495		Ga. s.	Novla	46	31	65.0	17.8	6.0	1904	Tottenville, N. Y.
6	224088		Ol. s.	Novla	11	8	36.3	11.8	3.0	1924	South Jacksonville, Fla.
7	130781		Ga. s.	Novico	14	10	39.9	10.6	3.9	1898	Anacortes, Wash.
8	216850		Ga. s.	Nuehum	20	14	47.6	12.1	5.8	1917	San Diego, Calif.
9	220630		Ol. s.	Nucees	83	47	69.6	20.0	7.2	1927	Houston, Tex.
10	216065		Ga. s.	Nugget	10	7	34.4	9.8	5.5	1918	Juneau, Alaska
11	219150		Ga. s.	No. 1	7	5	37.2	8.9	2.9	1917	Crittenden, Va.
12	220508		Ga. s.	No. 1	21	19	48.2	14.3	4.6	1920	Palo Seco, P. R.
13	210561		Ga. s.	No. 2	13	9	43.0	12.8	5.1	1918	Catano, P. R.
14	201688		Ga. s.	No. 3	18	12	45.3	10.7	6.1	1904	Bayonne, N. J.
15	216022		Ga. s.	No. 3	13	9	43.0	12.8	5.1	1918	Catano, P. R.
16	208966		Ga. s.	No. 4	12	6	47.2	11.2	5.3	1911	do.
17	5743		Ga. s.	No. 7	33	22	50.4	17.6	7.8	1868	Northport, N. Y.
18	222031		Ga. s.	No. 14	14	9	52.1	13.0	3.5	1905	Norfolk, Va.
19	213054		Ga. s.	Nunivak	40	40	51.0	16.0	7.1	1915	Seattle, Wash.
20	221980		Ga. s.	Nunziata	9	7	30.9	11.5	3.7	1918	Sea Isle City, N. J.
21	220131		Ga. s.	Nunziata	9	6	37.5	11.4	3.7	1926	do.
22	90111		Ga. s.	Nushka	39	32	77.2	12.0	6.0	1891	do.
23	130896		Ga. s.	Nuten	22	15	44.4	12.5	4.3	1901	Astoria, Oreg.
24	209559		Ga. s.	Nutmeg	13	9	35.5	12.3	3.4	1912	Charleston, S. C.
25	200210		Ga. s.	Nydia	13	10	50.6	15.0	3.4	1903	Fowl River, Ala.
26	130411		Ga. s.	Nymph	14	13	44.0	14.7	6.4	1888	South Boston, Mass.
27	203884		Ga. s.	Nymph	15	10	38.5	12.7	4.3	1906	Key West, Fla.
28	216363		Ol. s.	Nyoda	52	28	71.8	17.3	8.2	1918	Rockport, Mass.
29	212811		Ga. s.	O. McMullen	10	9	33.0	10.0	3.0	1914	Frankfort, Mich.
30	212231		Ga. s.	O. E. S.	14	13	38.0	10.7	3.6	1914	Port Jefferson, N. Y.
31	205532		Ga. s.	O. H. Vessels	98	67	93.0	22.9	6.6	1908	Cambridge, Md.
32	226480		Ol. s.	O. M. Arnold	74	50	67.1	17.6	9.4	1927	Seattle, Wash.
33	155172		Ga. s.	O. P. Roberts	15	10	61.0	17.1	3.8	1889	St. Peters Creek, Md.
34	206143		Ga. s.	O. S. Lloyd	11	9	46.0	11.4	4.2	1909	Salisbury, Md.
35	225667		Ol. s.	O. S. T.	70	60	84.5	36.2	3.4	1926	Siddell, La.
36	209142		Ga. s.	O. W. Payne	23	16	64.0	15.2	3.7	1911	Palmer, Va.
37	155302		Ga. s.	O. I. C. U.	6	5	32.0	11.6	3.0	1899	Franklin, La.
38	202350		Ga. w.	O. T. & Loyd, jr	57	30	74.0	18.6	5.4	1905	Hancocks Bridge, N. J.
39	221222		Ga. s.	Onk Beach No. 1	11	7	10.7	10.7	4.2	1920	Long Branch, N. J.
40	217384		Ga. s.	Onk Leaf	8	5	28.9	9.5	4.0	1912	Tacoma, Wash.
41	210874		Ga. s.	Oakburn	20	13	45.5	13.9	5.8	1912	Alameda, Calif.
42	210555		Ga. s.	Oakland	41	28	56.4	15.3	6.7	1920	Tacoma, Wash.
43	223127		Ol. s.	Oakland	225	113	98.8	30.5	8.5	1923	Oakland, Calif.
44	225348		Ol. s.	Oakland	20	13	49.2	14.4	6.4	1925	Alameda, Calif.
45	226307		Ga. w.	Oakland	14	9	50.6	11.6	2.2	1927	New Orleans, La.
46	225040		Ol. s.	O'Boyle	108	73	82.2	20.6	10.5	1924	Nyack, N. Y.
47	225061		Ol. s.	O'Brien Kids	11	7	38.0	12.2	4.4	1925	Brooklyn, N. Y.
48	222169		Ga. s.	Oaxaca	16	11	46.1	12.3	5.3	1921	San Francisco, Calif.
49	18971		Ga. s.	Ocean	7	7	33.4	12.3	3.1	1866	Bon Secour, Ala.
50	155434		Ga. s.	Ocean Belle	11	11	33.4	12.3	6.4	1902	Friendship, Me.
51	19154		Ga. s.	Ocean Bird	11	6	42.0	14.0	4.0	1876	Hatteras, N. C.
52	224240		Ga. s.	Ocean Bird	7	5	35.5	10.0	2.5	1924	Houma, La.
53	155387		Ol. s.	Ocean City	33	21	69.9	14.2	5.3	1900	Greenport, N. Y.
54	155270		Ga. s.	Ocean King	10	6	40.3	13.6	3.7	1895	Morgan City, La.
55	219334		Ga. s.	Ocean King	8	5	40.1	10.2	3.2	1919	Perrin, Va.
56	213386		Ga. s.	Ocean Queen	31	6	53.3	14.6	5.8	1915	Los Angeles, Calif.
57	155168		Ga. s.	Ocean Spray	5	5	23.5	12.5	3.2	1899	Patchogue, N. Y.
58	101737		Ol. s.	OCEAN VIEW	223	169	123.6	22.2	11.0	1894	Newburgh, N. Y.
59	200829		Ga. s.	Ocean Wave	8	5	31.0	9.9	2.2	1904	South Bend, Wash.
60	211700		Ga. s.	Ocean Wave	15	10	39.5	11.4	4.0	1913	Anacortes, Wash.
61	223913		Ga. s.	Oceana	29	15	58.0	15.4	6.2	1924	San Diego, Calif.
62	200584		Ga. s.	Oceanic	11	7	36.4	10.4	3.6	1909	Motlakata, Alaska
63	220329		Ol. s.	Oceanic	43	29	56.8	15.8	7.2	1920	Gig Harbor, Wash.
64	223768		Ga. s.	Oceanic	8	7	34.1	10.6	3.6	1922	Morehead City, N. C.
65	226089		Ga. s.	Oceanic	28	19	48.3	14.2	5.3	1926	Fernandina, Fla.
66	204613		Ga. s.	Oceanus	8	5	30.2	11.7	5.8	1907	Friendship, Me.
67	225279		Ol. s.	Oceanus	33	26	51.5	14.4	6.8	1925	Seattle, Wash.
68	155333		Ga. s.	Oceola	25	20	39.0	18.7	4.7	1898	Charleston, S. C.
69	216916		Ga. w.	Ocle S. No. 2	12	9	61.8	12.0	2.0	1918	Leachtown, W. Va.

1 Formerly ga. s. Stirling.
2 Formerly ga. s. Ja Ku Dan.
3 Formerly ga. s. Ana Maria.
4 Formerly ga. s. Paz.

5 Formerly ga. s. Victoria.
6 Formerly ga. s. Triguena.
7 Formerly ga. s. Charlotte J. Kingsland.
8 Formerly st. y. Heivotla.

Line No.	Service	Crew	Horse-power	Name of owner	Home port	Address of owner
1	Fsh.	1	45	Budd Nelson King	New York, N. Y.	Easthampton, N. Y.
2	Tow.	3	200	Russell E. Chesley	Seattle, Wash.	2111 Third Avenue West.
3	Fsh.	1	20	Adolf Steinfeldt	New York, N. Y.	639 Fifty-third Street (B).
4	Frt.	2	45	George T. Brackett	Bath, Me.	Monhegan, Me.
5	Fsh.	12	100	Southern Menhaden Corporation (Fla.)	Apalachicola, Fla.	Port St. Joe, Fla.
6	Tow.	2	30	Charles M. Fozzard	Jacksonville, Fla.	Box 1621.
7	Tow.	2	60	Eugene F. Dunlap	Seattle, Wash.	La Conner, Wash.
8	Fsh.	2	40	O. M. Seely	San Diego, Calif.	
9	Tow.	4	360	J. De Puy	Corpus Christi, Tex.	Box 529.
10	Mso.	1	16	Joseph L. Hill	Juneau, Alaska	
11	Frt.	1	16	George Kenney	Elizabeth City, N. C.	Gum Neck, N. C.
12	Pas.	4	45	Linea Ferrea Del Oeste (P. R.)	San Juan, P. R.	Catano, P. R.
13	Pas.	2	50	Josefa Gonzalez	do.	Naguabo, P. R.
14	Tow.	2	85	Martha Huggins	New York, N. Y.	205 West One hundred and thirty-seventh Street.
15	Pas.	2	50	Linea Ferrea Del Oeste (P. R.)	San Juan, P. R.	Catano, P. R.
16	Pas.	2	24	do.	do.	Do.
17	Wld.	2	15	New York Electric Welding Corporation (N. Y.)	New York, N. Y.	704 Court Street (B.).
18	Mso.	1	24	Wm. H. Harnsberger, jr.	Baltimore, Md.	1641 Hanover Street.
19	Fsh.	2	80	Booth Fisheries Co. (Wash.)	Seattle, Wash.	Marion Building.
20	Pas.	1	24	James Allen	Philadelphia, Pa.	Ocean City, N. J.
21	Fsh.	6	40	Lewis S. Chester	do.	Sea Isle City, N. J.
22	Fsh.	3	60	R. R. Ricon	Miami, Fla.	Jensen, Fla.
23	Fsh.	2	80	Libby, McNeill & Libby (Me.)	Seattle, Wash.	88 Hamlin Street.
24	Frt.	1	20	F. W. Scheper	Beaufort, S. C.	Port Royal, S. C.
25	Fsh.	5	40	B. W. Frost	Corpus Christi, Tex.	1415 Mesquite Street.
26	Tow.	2	45	Geo. W. Rogers Construction Corporation (N. Y.)	New York, N. Y.	29 Broadway.
27	Tow.	2	30	Mexican Petroleum Corporation (Me.)	Tampa, Fla.	
28	Fsh.	12	60	Charles Nelson	Gloucester, Mass.	7 Bellevue Avenue.
29	Tow.	2	28	McMullen & Pitz Construction Co. (Wis.)	Milwaukee, Wis.	Manitowoc, Wis.
30	Mso.	1	37	Alex. H. Lundin	New York, N. Y.	8006 Fifth Avenue (B.).
31	Frt.	6	100	Lewes Freight Co. (Del.)	Wilmington, Del.	Lewes, Del.
32	Fsh.	8	110	New England Fish Co. (Me.)	Boston, Mass.	44 Boston Fish Pier.
33	Frt.	2	20	Jno. M. Snyder	Baltimore, Md.	1113 Barclay Street.
34	Frt.	1	28	R. J. Forrest	Newport News, Va.	Messick, Va.
35	Frt.	7	100	Hursey Transportation Co. (La.)	New Orleans, La.	Siddell, La.
36	Frt.	2	25	Ralph Sterling	Crisfield, Md.	Route 2.
37	Mso.	2	6	E. M. Fortins	New Orleans, La.	Berwick, La.
38	Frt.	3	90	Globe Fish Co. (N. C.)	Elizabeth City, N. C.	111 North Road Street.
39	Fsh.	1	40	X. L. Fish Co. (N. Y.)	New York, N. Y.	Bayport, N. Y.
40	Fsh.	2	10	Peter Skog	Petersburg, Alaska	
41	Tow.	1	25	General Petroleum Corporation (Del.)	Los Angeles, Calif.	Higgins Building.
42	Fsh.	8	50	J. Repanich	Seattle, Wash.	South Bellingham, Wash.
43	Frt.	7	300	Hunt, Hatch & Co. (Calif.)	San Francisco, Calif.	Webster Street Wharf.
44	Tow.	1	b 125	Harbor Tug & Barge Co. (Del.)	do.	Pier 14.
45	Tow.	1	25	P. H. Clerk	Paducah, Ky.	
46	Tow.	2	400	Anthony O'Boyle	New York, N. Y.	16 Bridge Street.
47	Tow.	1	40	O'Brien Bros. Towing Co. (N. Y.)	do.	233 Broadway.
48	Pas.	1	60	Pacific Mail S. S. Co. (N. Y.)	San Francisco, Calif.	508 California Street.
49	Fsh.	2	12	Lares Canning Co. (Ala.)	Mobile, Ala.	Foot Eslava Street.
50	Fsh.	2	9	L. M. Pendleton	Ellsworth, Me.	Winter Harbor, Me.
51	Frt.	1	18	J. H. James	Manteo, N. C.	Buffalo City, N. C.
52	Fsh.	2	12	Hubert P. Boudreaux	New Orleans, La.	Houma, La.
53	Pas.	3	60	Frank McAvoy	New York, N. Y.	1643 East Ninety-sixth Street (B.).
54	Fsh.	1	16	Bertout Oheramle	New Orleans, La.	Golden Meadow, La.
55	Frt.	2	20	Nichols Brothers (Va.)	Norfolk, Va.	Bank of Commerce Building.
56	Fsh.	1	45	Jullan G. Burnette	San Francisco, Calif.	Monterey, Calif.
57	Mso.	1	12	Marinus Buys	New York, N. Y.	Sayville, N. Y.
58	Frt.	5	150	James River Oil Co. (Va.)	Newport News, Va.	Richmond, Va.
59	Tow.	1	16	Walter A. Haring	Astoria, Ore.	Ilwaco, Wash.
60	Fsh.	2	20	A. S. Graham	Seattle, Wash.	2430 Tenth Avenue N.
61	Fsh.	8	90	Mariano Crivello	San Diego, Calif.	2317 Columbia Street.
62	Fsh.	1	16	John Hudson	Ketchikan, Alaska	Metlakatla, Alaska.
63	Fsh.	8	60	Paul Serka	Tacoma, Wash.	3750 North Twenty-ninth Street.
64	Mso.	1	24	Axel Forsman	Perth Amboy, N. J.	Seabright, N. J.
65	Fsh.	2	100	M. T. Baker	Jacksonville, Fla.	326 South Edgewood Avenue.
66	Fsh.	2	15	J. O. Brigham	Boston, Mass.	Whitman, Mass.
67	Fsh.	6	60	Julius R. Pedersen	Seattle, Wash.	1159 Nineteenth Avenue N.
68	Frt.	3	36	Frank McCabe	Charleston, S. C.	114 Rutledge Avenue.
69	Tow.	1	25	Aome Contracting Co.	Pittsburgh, Pa.	Parkersburg, W. Va.

* Formerly ga. s. August Kling, sr.

10 Formerly ga. s. Idar.

11 Formerly ga. s. Iola.

* Sold to Panama Mail Steamship Co., 2 Pine Street, San Francisco, Calif., but not yet redocumented.

12 Formerly ga. s. Crowley No. 21.

13 Formerly ol. s. Virgilant.

14 Formerly ga. w. Susanna.

Line No.	Official No.	Signal letters	Rig	Name of vessel	Tonnage		Register dimensions			When built	Where built
					Gross	Net	Length	Breadth	Depth		
							Feet	Feet	Feet		
1	213520		Ol. s.	OCMULGEE	282	236	115.0	24.0	5.4	1915	Macon, Ga.
2	224423		Ga. s.	Ocracoke	15	13	40.4	11.7	2.9	1925	Atlantic, N. C.
3	205763		Ga. s.	Octoo	13	12	40.4	11.0	3.8	1908	Decatur, Wash.
4	213817		Ga. s.	Octyn	12	8	37.1	10.6	5.2	1915	Elizabeth, N. J.
5	225236		Ga. s.	Odd	7	5	31.8	8.9	4.2	1925	Seattle, Wash.
6	155412		Ga. s.	Odd Fellow	13	8	42.1	14.2	6.3	1901	Eastport, Me.
7	224312		Ga. w.	Oddfellow 33	19	19	59.7	9.8	2.1	1915	Pittsburgh, Pa.
8	212838		Ga. s.	Odln	17	12	39.5	12.1	4.6	1914	Seattle, Wash.
9	221009		Ga. w.	Odessa	21	21	65.8	12.0	2.9	1921	Madison, Ind.
10	206170		Ga. w.	Ohio	12	12	51.0	10.8	2.0	1909	Hartford, Ky.
11	211014		Ga. s.	Ohio	11	7	31.8	10.2	4.8	1913	Seattle, Wash.
12	212740		Ga. s.	Ohio	11	7	42.0	11.0	3.6	1914	Cedar Bayou, Tex.
13	214674		Ga. w.	OHIO BELLE	39	39	60.3	14.0	3.1	1916	Bowling Green, Ky.
14	205369		Ga. s.	Ole Sauvage	14	9	46.0	11.5	4.0	1907	New Orleans, La.
15	221819		Ga. w.	Oil King	12	11	49.8	8.0	2.0	1921	Creelsboro, Ky.
16	203324		Ga. s.	Oka San	22	18	53.0	15.5	5.0	1905	Port Republic, N. J.
17	218522		Ga. s.	O-Keh	11	8	33.0	10.5	4.0	1919	Tacoma, Wash.
18	224052		Ga. s.	Oklawaha	39	25	62.7	20.2	4.4	1924	Crittenden, Va.
19	220178		Ol. s.	Olavn	15	10	38.5	13.4	5.0	1913	San Francisco, Calif.
20	213576		Ga. s.	Olcott Junior	6	5	27.7	8.3	4.8	1911	Springfield, Mass.
21	214138		Ga. s.	Old Bill	21	19	54.8	10.2	2.5	1906	St. Paul, Minn.
22	202022		Ga. s.	Old Glory	35	24	60.3	12.3	5.5	1906	Baltimore, Md.
23	200349		Ga. s.	Old Point	14	9	47.6	12.8	4.0	1909	Poquoson, Va.
24	221928		Ga. s.	Old Timer	6	5	25.7	12.0	3.9		Unknown
25	219002		Ga. s.	Old Trusty	10	10	36.0	7.7	2.0	1920	Marked Tree, Ark.
26	225054		Ga. s.	Ole	8	5	29.8	9.5	3.9	1925	Marinette, Wis.
27	225378		Ga. s.	Ole II	8	5	31.9	8.9	4.2	1919	Cape Edwards, Alaska
28	219369		Ga. s.	Oledyle II	6	5	37.2	10.0	1.9	1915	Chauvin, La.
29	218838		Ga. s.	Olena	9	7	32.5	8.3	4.8	1919	Port Stanley, Wash.
30	155315		Ga. s.	Olga	8	8	32.3	12.2	4.8	1898	Atlantic City, N. J.
31	155404		Ol. s.	Olga	42	30	60.0	18.2	4.4	1903	Biloxi, Miss.
32	205600		Ga. s.	Olga	13	10	34.3	10.4	3.6	1908	Tacoma, Wash.
33	206131		Ga. s.	Olga	14	9	40.5	13.3	4.3	1909	Oakland, Calif.
34	211093		Ga. s.	Olga	8	5	28.6	9.0	4.0	1913	Poulsbo, Wash.
35	215167		Ol. s.	Olga	15	10	41.1	14.0	4.9	1916	New York, N. Y.
36	210531		Ga. s.	Olga	9	7	34.9	9.7	4.2	1918	Port Blakely, Wash.
37	223595		Ga. p.	Ol' Illekory	48	30	69.9	14.0	3.0	1924	Carthage, Tenn.
38	223885		Ol. s.	Ollio	16	10	58.5	10.8	4.7	1899	San Francisco, Calif.
39	220741		Ga. s.	Olympia	7	6	32.8	9.5	3.4	1917	Norfolk, Va.
40	223204		Ol. s.	Olin W	21	12	47.3	14.1	3.8	1923	Vancouver, Wash.
41	136738		Ga. s.	Ollve	7	7	32.7	13.1	3.7	1899	Atlantic City, N. J.
42	155402		Ga. s.	Ollve	9	9	29.7	13.0	4.0	1900	do
43	200905		Ga. s.	Ollve	5	5	27.0	12.3	3.4	1904	Port Republic, N. J.
44	202787		Ga. s.	Ollve	15	10	45.2	12.4	4.0	1906	Atlantic City, N. J.
45	207190		Ga. s.	Ollve	9	8	37.0	10.5	3.5	1908	Fishing Creek, Md.
46	215101		Ol. s.	Ollve	8	5	29.5	9.4	3.0	1917	Metlakatla, Alaska
47	210578		Ga. s.	Ollve	9	6	29.2	9.4	4.0	1918	Tacoma, Wash.
48	221334		Ga. s.	Ollve	59	51	60.4	16.7	8.1	1921	Seattle, Wash.
49	111380		Ga. s.	Ollve B.	13	6	40.0	16.7	3.4	1901	Ocean Spring, Miss.
50	222105		Ga. s.	Ollve B.	19	16	41.3	11.3	6.0	1912	Burton, Wash.
51	155213		Ga. s.	Ollve G.	15	15	39.2	15.7	6.2	1877	Clare, N. S.
52	216006		Ga. s.	Ollve H.	19	19	50.0	11.0	2.8	1916	Blair, Nebr.
53	95831		Ol. s.	Ollve K.	44	21	64.1	20.5	6.0	1884	South Norwalk, Conn.
54	207213		Ga. s.	Ollve T.	11	8	36.2	10.7	3.9	1910	Dockton, Wash.
55	225504		Ga. s.	Ollve Jane	11	8	36.0	11.5	4.1	1927	Forked River, N. J.
56	155207		Ga. s.	Ollve Mulford	12	10	34.0	13.7	3.8	1894	Bridgeton, N. J.
57	225327		Ga. s.	Ollve Virginia	24	16	54.3	14.5	4.6	1926	Deltaville, Va.
58	204851		Ga. s.	Ollve B. Van Dusen	60	44	66.3	22.0	5.2	1908	Patchogue, N. Y.
59	221469		Ga. s.	Ollve M. Anderson	65	39	79.0	20.0	10.8	1921	Brooklyn, N. Y.
60	216693		Ga. s.	Ollver K.	11	7	34.0	9.7	3.9	1915	Houston, Tex.
61	222069		Ga. s.	Ollver K.	12	8	32.5	12.7	4.8	1922	Brunswick, Ga.
62	218059		Ga. s.	Ollvette	11	9	37.0	10.6	3.4		Unknown
63	155396		Ga. s.	Ollvia	9	6	33.6	12.4	4.0	1898	Philadelphia, Pa.
64	212903		Ga. s.	Ollvia	14	13	41.6	11.9	3.2	1907	Georgiana, Fla.
65	213500		Ga. s.	Ollvia	22	12	46.0	14.8	6.0	1915	Rockport, Mass.
66	224816		Ol. s.	Ollvia II	51	34	58.7	15.4	7.5	1925	Everett, Wash.
67	155351		Ga. s.	Ollvia Sears	15	9	40.0	14.8	5.0	1899	Gloucester, Mass.
68	208100		Ga. s.	Ollie	37	25	56.0	17.6	6.2	1911	Greenport, N. Y.
69	200360		Ga. s.	Ollie Ford	24	20	57.6	19.0	4.3	1903	Scranton, Miss.
70	225203		Ol. s.	OLLIE K. WILDS	244	222	116.0	48.0	5.8	1925	Sildell, La.
71	220505		Ga. s.	Ol-Pal	17	14	45.0	11.3	4.7	1920	Travers City, Mich.
72	218050		Ga. s.	Olymp	8	5	34.8	8.1	2.6	1913	Allemands, La.
73	155307		Ga. s.	Olympia	16	13	49.8	15.2	3.4	1899	Smyrna, N. C.

^a Formerly ga. w. ^a Hartford.
^b Enarco.

² Formerly U. S. Navy ga. s. No. 2523.

³ Formerly ga. s. Estella Townsend.

Line No.	Service	Crew	Horse-power	Name of owner	Home port	Address of owner
1	Frt.	10	100	Macon Veneer Co. (Ga.)	Savannah, Ga.	Macon, Ga.
2	Misc.	1	24	A. S. Nelson	Beaufort, N. C.	Morehead City, N. C.
3	Tow.	2	46	Geo. F. Briffett	Tacoma, Wash.	Olympia, Wash.
4	Ton.	1	37	John A. Walsh	New York, N. Y.	Long Island City, N. Y.
5	Fsh.	2	12	Olaf Hanson	Seattle, Wash.	96 University Street.
6	Fsh.	2	40	William Underwood Co.	Bar Harbor, Me.	McKinsley, Me.
7	Tow.	1	25	Norris H. Smith	Pittsburgh, Pa.	Point Pleasant, W. Va.
8	Fsh.	5	20	Thomas Lando	Petersburg, Alaska	
9	Tow.	3	100	Kanawha Sand Co. (W. Va.)	Pittsburgh, Pa.	Parkersburg, W. Va.
10	Tow.	2	20	Florida Short Route Ferry Co. (Ky.)	Louisville, Ky.	Henderson, Ky.
11	Tow.	2	30	Sea Products Co. (Wash.)	Seattle, Wash.	7321 Eighth Avenue S.
12	Tow.	1	60	W. R. Parker	Houston, Tex.	7842 Baltimore Street.
13	Tow.	17	32	Turner-Day & Woolworth Hardle Co. (Ky.)	Louisville, Ky.	
14	Frt.	2	32	Vermillion Farms (La.)	New Orleans, La.	Abbeville, La.
15	Tow.	75	25	Creelsboro Oil Refining Co. (Ky.)	Louisville, Ky.	Creelsboro, Ky.
16	Frt.	5	40	August Schmidt	Miami, Fla.	1036 Northeast Second Avenue.
17	Fsh.	1	20	K. O. McCaskey	Tacoma, Wash.	
18	Frt.	1	45	Stevens Line Co. (S. C.)	Charleston, S. C.	Yonges Island, S. C.
19	Tow.	1	55	Anders E. Anderson	San Francisco, Calif.	Oakland, Calif.
20	Pas.	1	15	Harold O. Shepard	Boston, Mass.	Springfield, Mass.
21	Pas.	2	105	Chas. N. Drake	St. Louis, Mo.	4120 Clarence Avenue.
22	Msc.	4	75	State of Virginia	Norfolk, Va.	Richmond, Va.
23	Fsh.	1	38	W. J. Bradshaw	Newport News, Va.	Messick, Va.
24	Fsh.	2	12	Arthur H. Lanckenau	New York, N. Y.	361 One hundred and sixty-third Street (B.).
25	Pas.	1	15	Dick Ray	Memphis, Tenn.	1092 Madison Avenue.
26	Fsh.	2	22	Henry Goebel	Chicago, Ill.	1500 Cherry Avenue.
27	Fsh.	8	b 20	Nakat Packing Corporation (N. Y.)	Ketchikan, Alaska	
28	Oys.	2	0	Adolph Authement	New Orleans, La.	Chauvin, La.
29	Fsh.	1	12	J. Vient	Seattle, Wash.	Friday Harbor, Wash.
30	Pas.	2	8	Joseph Luko Conover	Philadelphia, Pa.	Atlantic City, N. J.
31	Frt.	3	37	George W. Butler	Key West, Fla.	231 Northeast Fifty-seventh Street.
32	Tow.	1	45	H. N. Jesper	Seattle, Wash.	3014 Commodore Way.
33	Fsh.	1	60	Libby, McNeill & Libby (Me.)	do	88 Hamlin Street.
34	Fsh.	2	16	Oscar O. Oberg	Juneau, Alaska	Box 607.
35	Pas.	3	50	Robert Young	New York, N. Y.	47 East Eighty-ninth Street.
36	Fsh.	1	18	Karl Thelle	Juneau, Alaska	
37	Tow.	4	70	Norton C. Lyon	Nashville, Tenn.	Carthage, Tenn.
38	Fsh.	2	35	Geo. D. Fisk	San Diego, Calif.	3059 Hawthorne Street.
39	Pas.	1	20	John Slowicki	Philadelphia, Pa.	3507 East Mercer Street.
40	T. w.	2	110	Hosford Transportation Co. (Oreg.)	Portland, Oreg.	
41	Fsh.	1	40	James Endicott	Philadelphia, Pa.	Atlantic City, N. J.
42	Pas.	1	10	Maurice H. Scokwell	do	Port Norris, N. J.
43	Fsh.	1	14	Jesse Cramer	do	New Gretna, N. J.
44	Pas.	2	50	Anton Peterson	New York, N. Y.	Corona, N. Y.
45	Frt.	2	15	D. W. Allen	Reedville, Va.	Kinsale, Va.
46	Fsh.	2	12	John J. Burton	Juneau, Alaska	Killisnoo, Alaska.
47	Fsh.	3	25	Matthew N. Ermako	Seattle, Wash.	84 Seneca Street.
48	Fsh.	6	50	J. A. Johnson	Seward, Alaska	Kodiak, Alaska.
49	Frt.	2	20	George D. Rosenbrock	New Orleans, La.	630 Peters Avenue.
50	Mso.	2	35	C. G. Anderson	Seattle, Wash.	1918 Third Avenue.
51	Frt.	2	16	Jerome B. Creath	Eastport, Me.	Lubec, Me.
52	Fer.	2	36	Wilbur Flower	Sioux City, Iowa	Sloan, Iowa.
53	Tow.	5	150	Harry M. Olsen	New York, N. Y.	Richmond Hill, N. Y.
54	Pas.	1	21	Rocky Bay Oyster Co. (Wash.)	Tacoma, Wash.	Olympia, Wash.
55	Pas.	1	24	John S. Holmes	Philadelphia, Pa.	Forked River, N. J.
56	Oys.	3	18	Harry P. Pepper	do	Dividing Creek, N. J.
57	Frt.	2	24	T. E. Thompson	Newport News, Va.	Cobbs Creek, Va.
58	Mso.	1	30	Forest Burr	New York, N. Y.	Oakdale, N. Y.
59	Msc.	4	100	Harbor Head Corporation (N. Y.)	do	45 East Seventeenth Street.
60	Frt.	1	25	City of Houston	Houston, Tex.	
61	Fsh.	2	24	George Kennedy	Brunswick, Ga.	
62	Wrk.	2	35	Boston Merchants Marine Scaling Co. (Mass.)	Boston, Mass.	34 Central Wharf.
63	Pas.	3	40	Henry E. Ploger	New York, N. Y.	432 Wales Avenue.
64	Pas.	1	12	Standard Fisheries Co. (Fla.)	Jacksonville, Fla.	Box 173.
65	Fsh.	5	36	Johanna M. Vreeland	New York, N. Y.	1323 East Twenty-sixth Street (B.).
66	Fsh.	4	75	James M. Hawthorn	Seattle, Wash.	Everett, Wash.
67	Fsh.	3	24	Fred Readon	Charleston, S. C.	12 Pluckney Street.
68	Frt.	2	50	Antonio Cappadona	New York, N. Y.	532 Henry Street (B.).
69	Frt.	4	24	G. A. Hart	New Orleans, La.	718 South Rampart Street.
70	Fer.	10	200	Royal Route Co. (La.)	Baton Rouge, La.	Vicksburg, Miss.
71	Fsh.	2	60	Mrs. Edith M. Van Den Brock	Grand Haven, Mich.	Traverse City, Mich.
72	Pas.	2	15	J. D. Constant & Son	New Orleans, La.	Allemands, La.
73	Fsh.	12	24	C. F. Dey	Beaufort, N. C.	

* Formerly ga. s. Ramsay Bros.

• Formerly British schooner Ocean Lily.

• Formerly ga. s. H. S. Lockwood.

Line No.	Official No	Signal-letters	Rlg	Name of vessel	Tonnage		Register dimensions			When built	Where built
					Gross	Net	Length	Breadth	Depth		
					Feet			Feet			
1	155369		Ga. s.	Olympia	13	7	37.0	13.4	6.0	1899	East Boothbay, Me.
2	203767		Ga. s.	Olympia	14	10	47.7	11.4	2.7	1906	Lake Charles, La.
3	226253		Ol. s.	Olympia	92	58	81.5	22.0	8.3	1927	San Diego, Calif.
4	223902		Ga. s.	Olympian	10	7	37.1	9.1	4.6	1921	Bremerton, Wash.
5	3158		Ga. s.	Olympie	5	5	28.9	12.4	2.8	1880	Patchogue, N. Y.
6	206931		Ga. s.	Olympic	10	7	35.8	8.0	3.4	1909	Charlevoix, Mich.
7	211079		Ga. s.	Olympic	23	16	43.8	14.6	6.3	1913	Tacoma, Wash.
8	216480		Ga. s.	Olympic	12	8	37.6	11.5	3.2	1918	Sitka, Alaska
9	217813		Ga. s.	Olympic	14	9	36.5	11.1	5.6	1919	Aberdeen, Wash.
10	226591		Ol. s.	Olympic	69	46	66.2	18.0	8.5	1927	Tacoma, Wash.
11	210892		Ol. s.	Omaney	50	34	67.2	17.5	7.7	1912	Seattle, Wash.
12	224305		Ga. s.	Omar	23	18	58.0	10.1	4.9	1917	Greenport, N. Y.
13	214733		Ga. s.	Onah	22	18	41.0	12.8	5.9	1917	Tacoma, Wash.
14	161095		Ga. s.	Onawa	16	8	55.0	11.0	4.0	1887	East Boston, Mass.
15	209122		Ga. s.	Onaway	16	15	39.6	9.5	4.0	1907	Green Bay, Wis.
16	213356		Ga. s.	Onaway	14	8	45.9	12.1	4.8	1915	Friendship, Mo.
17	218999		Ga. s.	Onl	7	6	25.5	8.0	3.0	1914	Little Suamico, Wis.
18	212282		Ga. s.	Onetln	36	17	47.2	16.0	4.8	1914	Pocomoke City, Md.
19	200790		Ga. s.	Onley	26	18	58.3	17.3	5.4	1904	do.
20	222462		Ga. s.	Onnoway	10	7	38.2	10.5	4.9	1913	Elizabeth, N. J.
21	209661		Ga. s.	Ono II	15	10	53.8	15.0	2.7	1911	Morehead City, N. C.
22	224769		Ga. s.	Onondaga	20	8	49.3	13.6	5.3	1925	Pascagoula, Miss.
23	209181		Ga. s.	Onslow	9	7	37.0	11.0	2.0	1911	Morehead City, N. C.
24	155255		Ga. s.	On Thme	18	12	37.8	14.0	7.0	1894	East Boothbay, Me.
25	211645		Ga. s.	On Thme	8	7	30.5	10.4	4.8	1913	Westerly, R. I.
26	215008		Ga. s.	On Thme	27	18	56.1	13.5	5.0	1917	Seattle, Wash.
27	220169		Ol. s.	On Thme	43	29	56.0	15.7	7.1	1920	Gig Harbor, Wash.
28	224031		Ga. s.	On Thme II	14	11	38.0	12.1	5.3	1925	Mystic, Conn.
29	19210		Ga. s.	Onward	11	7	42.0	12.3	3.8	1868	Plymouth, N. C.
30	208580		Ga. s.	Onward	8	7	27.6	8.7	2.8	1911	Leland, Mich.
31	212203		Ga. s.	Onward	25	24	46.3	14.4	5.9	1914	New Haven, Conn.
32	218081		Ga. s.	Onward	41	28	59.4	15.3	7.3	1919	Los Angeles, Calif.
33	218249		Ga. s.	Onward	15	8	54.4	14.0	3.3	1919	Camden, N. J.
34	212193		Ga. s.	Onward III	26	21	47.9	15.6	5.1	1914	New York, N. Y.
35	225604		Ga. s.	Onwego	14	10	40.0	11.6	4.3	1918	do.
36	226335		Ga. s.	On We Go	11	8	40.0	10.0	2.7	1923	Montegut, La.
37	221730		Ga. p.	Opal	13	13	59.8	13.1	2.0	1921	Mulberry, Ark.
38	224051		Ga. s.	Opal	11	7	36.0	10.8	3.9	1925	Stanwood, Wash.
39	225501		Ga. s.	Opal	10	7	35.1	9.8	5.5	1926	Seattle, Wash.
40	222292		Ga. s.	Ophella	13	11	40.0	11.2	3.8	1921	Brooklyn, N. Y.
41	218063		Ga. s.	Oquirrh	25	11	52.8	14.8	5.4	1919	Friendship, Me.
42	204781		Ol. s.	Ora	21	14	57.0	16.6	4.0	1907	Cedar Bayou, Tex.
43	218829		Ga. s.	Ora	9	5	34.1	9.4	5.0	1919	Rainier, Oreg.
44	212360		Ga. s.	Ora Belle	10	8	35.2	10.7	5.0	1911	Delanco, N. J.
45	209780		Ol. s.	Ora Endress	68	68	58.0	14.8	6.6	1912	Manitowoc, Wis.
46	226161		Ga. w.	Ora Lee	50	50	64.8	25.7	3.7	1926	Decatur, Ala.
47	205143		Ga. s.	Ora et Labora	9	7	33.0	12.8	4.0	1907	Michigan City, Ind.
48	225541		Ol. s.	Orange Blossom	12	8	35.5	14.2	3.2	1926	Harris Neck, Ga.
49	215314		Ga. s.	Orea	15	10	46.6	10.3	5.0	1917	Neponset, Mass.
50	155426		Ga. s.	Oregon	8	7	40.0	14.0	3.4	1901	Hopkins, Va.
51	209002		Ga. s.	Oregon	13	9	38.8	9.0	3.5	1909	Memphis, Tenn.
52	209054		Ga. s.	Oregon	9	7	35.1	9.4	3.8	1911	Seattle, Wash.
53	215742	IJDW	Ol. s.	Oregon	1,849	1,367	215.0	41.9	20.5	1917	do.
54	223092		Ol. s.	Oregon	95	64	120.0	36.0	8.4	1923	St. Helens, Oreg.
55	220443		Ol. s.	Oregon	52	35	62.0	16.8	7.8	1927	Tacoma, Wash.
56	216061		Ga. s.	Oregon City	40	32	54.8	15.4	7.0	1918	do.
57	214910		Ga. s.	Oregon Wolf	43	37	54.8	15.5	7.3	1917	do.
58	209013		Ga. s.	Oregonian	34	23	50.2	15.1	5.7	1912	do.
59	215000		Ga. s.	Oregonian	45	30	54.8	15.7	7.5	1917	do.
60	216109		Ga. s.	Oregonian	42	33	55.8	15.5	7.1	1918	do.
61	220991		Ol. s.	Oretha F. Spinney	133	65	107.2	24.0	11.3	1921	Essex, Mass.
62	221951		Ga. s.	Orlanta	9	7	38.5	9.0	4.4	Unknown	Unknown
63	223651		Ol. s.	Orlean	12	8	36.0	12.9	4.1	1924	Brunswick, Ga.
64	1440		Ga. s.	Orient	13	11	38.5	14.2	4.3	1867	Brooklyn, N. Y.
65	209533		Ga. s.	Orient	57	48	62.5	18.0	9.1	1911	Seattle, Wash.
66	209953		Ga. s.	Orient	73	60	69.5	16.7	7.6	1912	do.
67	155014		Ga. s.	Oriental	28	16	51.7	18.4	5.3	1881	Messongo, Va.
68	19227		Ga. s.	Oriente	14	8	39.0	12.0	3.0	1865	Madisonville, La.
69	222677		Ga. s.	Orinoco II	20	12	48.2	13.2	4.9	1917	Philadelphia, Pa.
70	155167		Ga. s.	Orlolo	13	11	49.6	11.1	4.8	1889	Newport, R. I.

¹ Formerly U. S. Navy st. s. 8003.
² Formerly ga. s. Bessie Whiting.

³ Formerly U. S. Navy S. P. 10.
⁴ Formerly ga. s. Vancluse.

Line No.	Serv-ice	Crew	Horse-power	Name of owner	Home port	Address of owner
1	Fsh.	2	20	William A. Lewis	Boston, Mass.	Jamaica Plain, Mass.
2	Msc.	2	16	Charles Behnke	New Orleans, La.	Lake Charles, La.
3	Fsh.	7	225	Joe C. Monise	San Diego, Calif.	Point Loma, Calif.
4	Tow.	1	50	Niemi Brothers Logging Co. (Wash.)	Tacoma, Wash.	Shelton, Wash.
5	Msc.	1	15	Thomas J. Gillen	New York, N. Y.	Freeport, N. Y.
6	Pas.	2	15	W. H. Francis	Grand Haven, Mich.	Charlevoix, Mich.
7	Fsh.	6	30	J. L. Smiley & Co. (Wash.)	Ketchikan, Alaska	
8	Fsh.	1	20	Peter Klitka	Juneau, Alaska	Sitka, Alaska
9	Frt.	2	35	E. I. Fletcher	Seattle, Wash.	Hoquiam, Wash.
10	Fsh.	10	100	John Breskovich	Tacoma, Wash.	2814 Carr Street.
11	Fsh.	13	80	Oswald Olsen	Ketchikan, Alaska	
12	Msc.	3	75	Frank P. McLaughlin	New York, N. Y.	Coney Island, N. Y.
13	Fsh.	4	30	Laura Grace Selig	Ketchikan, Alaska	
14	Frt.	1	32	Booth Fisheries Sardine Co. (Me.)	Eastport, Me.	125 Water Street.
15	Pas.	2	50	Guy Pearl	Grand Haven, Mich.	Charlevoix, Mich.
16	Frt.	2	28	Consolidated Lobster Co. (Mass.)	Boston, Mass.	280 Northern Avenue.
17	Fsh.	3	8	Edward H. Groll	Milwaukee, Wis.	Oconto, Wis.
18	Pas.	2	45	Albert F. Jester	Newport News, Va.	Smithfield, Va.
19	Fsh.	9	60	Joseph A. Wilson	Philadelphia, Pa.	1537 South Fifteenth Street.
20	Msc.	1	50	Standard Oil Co. (N. J.)	New York, N. Y.	26 Broadway.
21	Pas.	1	50	Eulo D. Baldwin	Philadelphia, Pa.	Brooklawn, N. J.
22	Fsh.	3	20	H. H. Colle	Gulfport, Miss.	Pascagoula, Miss.
23	Pas.	1	18	William H. Reeves	Philadelphia, Pa.	1121 East Palmer Street.
24	Fsh.	5	24	Peter J. Johnson	Gloucester, Mass.	1 Lendall Street.
25	Fsh.	1	12	James E. Dewey	Newport, R. I.	Block Island, R. I.
26	Frt.	1	30	C. B. Meyers	Ketchikan, Alaska	Anchorage, Alaska.
27	Fsh.	8	60	Beagle Packing Co. (Alaska)	do.	
28	Pas.	1	40	Frank C. Vincent	Vineyard Haven, Mass.	
29	Pas.	1	20	M. A. Simpson	Manteo, N. C.	Wanchese, N. C.
30	Fsh.	2	18	William Schepler	Grand Haven, Mich.	Mackinaw City, Mich.
31	Slv.	1	32	Argonaut Salvage Corporation (Conn.)	Bridgeport, Conn.	Stratford, Conn.
32	Fsh.	8	85	N. R. Vail	Los Angeles, Calif.	520 Metropolitan Building.
33	Tow.	3	60	High Test Gasoline Co. (N. J.)	Philadelphia, Pa.	Camden, N. J.
34	Frt.	2	38	Hope Island Club	do.	1222 Land Title Building.
35	Pas.	1	40	Rudolph G. Bertrand	Providence, R. I.	Warwick, R. I.
36	Fsh.	1	6	A. St. Martin Co. (La.)	New Orleans, La.	Houma, La.
37	Pas.	1	10	Floyd Hulbert	Memphis, Tenn.	Mulberry, Ark.
38	Fsh.	1	32	C. M. Johnson	Seattle, Wash.	Stanwood, Wash.
39	Fsh.	8	16	Toney Peterson	do.	4001 Sixteenth Avenue SW.
40	Msc.	2	24	Mortimer L. Simpson	New York, N. Y.	236 East Second Street (B.).
41	Frt.	2	35	Ramsdell Packing Co.	Bar Harbor, Me.	Brooklin, Me.
42	Pas.	1	70	Galveston Dry Dock & Construction Co.	Galveston, Tex.	Guaranty Building.
43	Fsh.	1	16	O. H. Nelson	Petersburg, Alaska	
44	Fsh.	2	15	J. S. Davis	Norfolk, Va.	520 Westover Avenue.
45	Frt.	4	75	Alois F. Kohl	Milwaukee, Wis.	1343 State Street.
46	Pas.	4	20	Limestone-Morgan Ferry Co. (Ala.)	Nashville, Tenn.	Decatun, Ala.
47	Msc.	1	5	Frank J. Jensen	Chicago, Ill.	Michigan City, Ind.
48	Fsh.	2	24	Benjamin Delegal	Savannah, Ga.	Townsend, Ga.
49	Fsh.	5	550	John Little	Jacksonville Fla.	2216 Perry Street.
50	Frt.	2	4	W. H. Lang	Cape Charles, Va.	Accomac, Va.
51	Frt.	1	12	Will Sanders	Memphis, Tenn.	85 Market Avenue.
52	Fsh.	1	15	Peter Nelson	Seattle, Wash.	1023 Monroe Street.
53	Frt.	26	1,000	Independent Navigation Co. (Del.)	Wilmington, Del.	Dover, Del.
54	Per.	2	140	Longview Ferry Co. (Wash.)	Portland, Oreg.	Longview, Wash.
55	Fsh.	8	90	John Kordick	Tacoma, Wash.	1120 North Twenty-seventh Street
56	Fsh.	8	50	Peter Milos	Seattle, Wash.	Tacoma, Wash.
57	Fsh.	8	55	Frank Simetovich	Tacoma, Wash.	2216 North Twenty-seventh Street.
58	Fsh.	7	55	Moore Packing Co. (Oreg.)	Portland, Oreg.	
59	Frt.	8	80	P. E. Harris & Co. (Wash.)	Seattle, Wash.	Pier 1.
60	Fsh.	9	50	Anton Kordick	Tacoma, Wash.	1101 North Twenty-seventh Street.
61	Fsh.	21	100	Lemuel E. Spinney	Gloucester, Mass.	44 Beacon Street.
62	Pas.	2	24	John W. M. Carlson	New York, N. Y.	584 East One hundred and forty-first Street.
63	Fsh.	3	25	Jullus M. Sheppard	Brunswick, Ga.	
64	Fsh.	2	50	John Smeby	New York, N. Y.	8001 Ridge Boulevard (H.).
65	Fsh.	13	80	Sedolph H. Rud	Seattle, Wash.	324 North Seventy-second Street.
66	Fsh.	8	80	Booth Fisheries Co. (Del.)	do.	Foot Wall Street.
67	Oys.	9	48	George C. Bell	Philadelphia, Pa.	Bivalve, N. J.
68	Frt.	3	22	Adolph Goodyear	New Orleans, La.	607 Flood Street.
69	Frt.	1	60	F. S. Royster Guano Co. (Va.)	Norfolk, Va.	
70	Fsh.	2	40	Eugene M. Ferry	Vineyard Haven, Mass.	Nantucket, Mass.

* Formerly U. S. N. ga. s. C. 858.
 † Formerly ga. s. Omaha.

‡ Formerly ga. s. Annie Marshall.
 § Formerly U. S. Navy ga. s. 2635.

Line No.	Official No.	Signal letters	Rig	Name of vessel	Tonnage		Register dimensions			When built	Where built
					Gross	Net	Length	Breadth	Depth		
					Feet			Feet			
1	200811		Ga. s.	Orlolo	12	9	44.2	10.9	4.2	1904	Newport, R. I.
2	205447		Ga. s.	Orlolo	13	11	50.0	8.8	4.7	1891	Morris Heights, N. Y.
3	209454		Ga. s.	Orlolo	20	15	58.0	15.2	4.0	1911	Palmer, Va.
4	210303		Ga. s.	Orlolo	7	6	32.2	9.0	4.0	1912	Atlantic City, N. J.
5	225133		Ga. s.	Orlolo	14	10	51.7	12.8	3.4	1923	North Girard, Pa.
6	116583		Ol. s.	Orlon	73	39	96.7	17.0	8.9	1893	Wyandotte, Mich.
7	211009		Ga. s.	Orlon	13	8	36.8	11.9	4.8	1913	Seattle, Wash.
8	225986		Ga. s.	Orlon	23	18	42.9	12.4	5.0	1926	Metlakatla, Alaska
9	226760		Ga. s.	Orlon	48	33	57.8	10.5	7.9	1927	Oig Harbor, Wash.
10	215702	LJC'S	Ol. s.	ORMIDALE	2,063	1,434	260.5	43.5	20.4	1917	Manitowoc, Wis.
11	221171		Ga. s.	Oro	16	14	46.2	0.4	3.8	1921	South Jacksonville, Fla.
12	225272		Ga. p.	Orondo Ferry	21	19	51.4	14.0	3.2	1925	Orondo, Wash.
13	155144		Ga. s.	Orrmoore	14	10	63.0	10.8	4.6	1887	Brooklyn, N. Y.
14	208876		Ga. s.	Orsino	16	11	48.6	13.0	4.5	1911	Anglesea, N. J.
15	155246		Ga. s.	Orvid F. French	12	7	52.0	13.8	3.6	1893	St. Peters, Md.
16	214620		Ga. s.	Orville G.	8	6	31.9	10.5	2.0	1910	Atlantic, N. C.
17	214959		Ga. s.	Orville G.	6	6	26.0	8.6	2.6	1915	Oconto, Wis.
18	214723		Ga. s.	Orwood	9	6	39.9	14.0	3.0	1917	Alameda, Calif.
19	155449		Ga. s.	Osage	19	12	47.0	16.7	3.7	1902	Biloxi, Miss.
20	155070		Ga. s.	Oscar	7	6	32.0	11.4	4.0	1883	Freeport, N. Y.
21	221827		Ga. s.	Oscar II	9	7	32.2	10.2	4.8	1916	Lavallette, N. J.
22	155461		Ga. s.	Oscar C.	10	7	45.2	12.5	3.0	1903	Morgan City, La.
23	201979		Ga. s.	Oscar J.	14	9	49.4	14.4	3.3	1908	Texas City, Tex.
24	212578		Ga. s.	Oscar J II	21	14	50.5	15.4	4.0	1914	Westlake, La.
25	211520		Ga. s.	Oscar the Oyster	10	8	37.0	11.5	4.2	1912	Atlantic City, N. J.
26	215820		Ga. s.	Oscar Gordon	17	15	43.8	14.0	4.0	1917	Crittenden, Va.
27	19459		Ga. s.	Oscar Newhouse	73	66	78.6	20.1	6.9	1876	Sheboygan, Wis.
28	206373		Ga. s.	Osceola	13	9	50.4	12.6	3.8	1900	Tottenville, N. Y.
29	209436		Ga. s.	Osceola	44	43	60.0	17.0	3.2	1911	St. Augustine, Fla.
30	213462		Ga. w.	Osha Ruth	9	9	45.0	10.0	2.4	1915	Miller, Ohio.
31	226070		Ga. s.	Oso	14	7	37.0	14.9	4.8	1926	New Orleans, La.
32	155222		Ga. s.	Ospray	11	10	37.4	13.2	4.8	1888	West Creek, N. J.
33	156884		Ga. s.	Osprey	24	15	53.6	11.2	4.7	1900	Baltimore, Md.
34	155446		Ga. s.	Osprey	19	11	48.6	16.1	6.5	1902	Donnyville, Me.
35	204370		Ga. s.	Osprey	14	9	46.6	9.5	5.1	1907	Millbridge, Me.
36	211183		Ga. s.	Osprey	12	9	40.0	13.0	4.0	1913	Greenport, N. Y.
37	213903		Ga. s.	Osprey	25	16	50.7	14.4	5.4	1915	Fairhaven, Calif.
38	214575		Ga. s.	Osprey	8	7	33.8	8.3	3.8	1900	Ballard, Wash.
39	215441		Ol. s.	Osprey	24	9	55.1	13.7	5.2	1917	East Machias, Me.
40	215882		Ga. s.	Osprey	49	18	67.6	18.5	6.2	1917	Oakland, Calif.
41	216595		Ga. s.	Osprey	12	11	41.0	12.0	4.0	1918	Shakan, Alaska
42	216740		Ga. s.	Osprey	10	7	36.5	9.3	5.0	1918	Squamish, Wash.
43	218152		Ga. s.	Osprey	34	23	59.8	16.5	6.3	1918	Rochester, N. Y.
44	208618		Ga. s.	Osrle	15	12	47.5	13.0	4.5	1911	Anglesea, N. J.
45	202201		Ol. s.	OSSINING	63	43	74.0	18.5	6.0	1905	Newburgh, N. Y.
46	226756		Ol. s.	Ostrander	9	6	36.2	12.0	3.6	1927	Astoria, Ore.
47	155143		Ga. s.	Ostrom	69	47	68.0	19.6	6.4	1887	Port Jefferson, N. Y.
48	212518		Ga. s.	Oswegatchie	12	8	39.0	10.6	4.2	1914	Chicago, Ill.
49	223072	NFKT	Ol. s.	OSWEGO SOCONY	1,199	753	252.9	40.1	12.8	1924	Chester, Pa.
50	214943		Ga. s.	Otis	6	5	34.8	9.8	3.9	1915	Westerly, R. I.
51	223207		Ol. s.	Oto	15	10	53.5	12.2	4.6	1918	Los Angeles, Calif.
52	211313		Ga. s.	Ottawa	10	9	38.3	10.2	3.9	1913	Holland, Mich.
53	212278		Ol. s.	OTTAWA	76	70	67.4	17.5	6.0	1914	Ferrysburg, Mich.
54	204902		Ga. s.	Otter	9	6	28.3	8.0	2.7	1908	La Conner, Wash.
55	211197		Ga. s.	Otter	15	10	43.0	12.7	6.1	1913	Los Angeles, Calif.
56	211853		Ga. s.	Otter	8	5	35.1	11.8	3.0	1913	Abbeyville, La.
57	225668		Ga. w.	Otter	26	5	62.8	14.4	2.2	1925	Vicksburg, Miss.
58	204329		Ga. s.	Otto	14	9	40.0	8.8	4.5	1896	Morris Heights, N. Y.
59	206741		Ga. w.	Otto	15	15	50.0	12.6	2.8	1909	Kansas City, Kans.
60	211390		Ga. s.	Otto	7	6	44.0	8.4	3.3	1902	La Crosse, Wis.
61	211211		Ga. s.	Oulda	12	8	43.6	11.3	3.0	1913	Galveston, Tex.
62	207525		Ga. s.	Oulu	11	10	38.3	9.8	4.3	1910	Douglas, Alaska
63	217476		Ga. s.	Ouray	6	5	33.4	8.1	3.0	1919	Seattle, Wash.
64	225197		Ga. s.	OUR BEN	33	24	41.9	13.5	3.4	1925	Greenville, Miss.
65	213134		Ga. s.	Outer Harbor	12	9	34.6	9.8	4.4	1915	Chicago, Ill.
66	208060		Ga. s.	Ove	10	10	38.0	11.8	4.6	1910	Seattle, Wash.
67	225510		Ga. s.	Overland	21	10	52.3	12.0	5.6	1925	Beals, Me.
68	210547		Ga. s.	Overseer	11	7	37.6	9.6	3.4	1918	Chincoteague, Va.
69	217706		Ga. s.	Over The Top	7	6	25.8	10.0	4.0	1919	Stanwood, Wash.
70	220364		Ga. s.	Over The Top	48	39	63.0	16.2	6.9	1920	Seattle, Wash.
71	214839		Ga. s.	Over The Waves	25	7	50.5	14.8	7.1	1917	Friendship, Mo.
72	224034		Ga. w.	Owens	30	5	50.9	11.0	3.6	1918	Alexandria, La.
73	155378		Ga. s.	Owl	14	6	47.6	12.4	3.8	1900	Bridgeport, Conn.
74	205897		Ga. w.	Owl	13	11	57.7	11.6	2.3	1908	Bellaire, Ohio

¹ Formerly ga. s. Sultana.

² Formerly ga. s. ^a Motor I.
^b Lake Mohonk.
^c Astmahco III.

Line No.	Service	Crew	Horse-power	Name of owner	Home port	Address of owner
1	Fsh.	1	65	Joseph O. Messing	Newport, R. I.	38 Hammond Street.
2	Msc.	1	16	Ernest Dunphy	Providence, R. I.	212 Union Street.
3	Oys.	2	25	H. E. Robertson	Reedville, Va.	Palmer, Va.
4	Fsh.	1	14	John Brown	Philadelphia, Pa.	Camden, N. J.
5	Fsh.	6	107	Arthur Weindorf	Eric, Pa.	332 Sassafras Street.
6	Fsh.	14	100	John A. Dahlmer	Gloucester, Mass.	292 Main Street.
7	Fsh.	5	20	A. P. Brandt	Nome, Alaska	
8	Fsh.	4	20	H. V. Benson	Ketchikan, Alaska	Mellakatta, Alaska.
9	Fsh.	8	50	Ivan Vlakovich	Tacoma, Wash.	Gig Harbor, Wash.
10	Frt.	24	640	Gravel Motorship Corporation (N. Y.)	Buffalo, N. Y.	72 Pearl Street.
11	Pas.	1	85	L. G. Chappell	Jacksonville, Fla.	323 East Bay Street.
12	Fer.	1	80	Fred Boyd	Seattle, Wash.	Orondo, Wash.
13	Msc.	2	100	George J. Glenn	New York, N. Y.	2374 Second Avenue.
14	Fsh.	3	36	Fred Bjorklund	Philadelphia, Pa.	North Wildwood, N. J.
15	Frt.	3	25	Wm. T. Cumings	Annapolis, Md.	Mayo, Md.
16	Frt.	1	12	S. S. Gaskill	Beaufort, N. C.	Straits, N. C.
17	Fsh.	3	12	Charles Follett	Milwaukee, Wis.	Oconto, Wis.
18	Frt.	1	40	Wm. J. Albach	San Francisco, Calif.	Oakland, Calif.
19	Oys.	4	24	Martin Fountain, Jr.	Gulfport, Miss.	Bloxil, Miss.
20	Mso.	2	10	Francis Dennis	New York, N. Y.	Oyster Bay, N. Y.
21	Pas.	1	15	Walter S. Allen, jr.	Philadelphia, Pa.	Tuckerton, N. J.
22	Fsh.	2	24	Clemare J. Watkins	New Orleans, La.	Berwick, La.
23	Msc.	2	75	Atlantic Gulf & Pacific Co. (W. Va.)	New York, N. Y.	15 Park Row.
24	Frt.	2	110	Metropolitan Contracting Co.	Galveston, Tex.	Texas City, Tex.
25	Frt.	1	14	Sooy Oyster Co. (N. J.)	Philadelphia, Pa.	Atlantic City, N. J.
26	Frt.	1	38	U. S. Shipping Board	Norfolk, Va.	
27	Frt.	5	60	C. E. Garey	Port Huron, Mich.	Saginaw, Mich.
28	Pas.	2	25	Bay Shore Beach (N. Y.)	New York, N. Y.	Bay Shore, N. Y.
29	Frt.	2	45	F. S. Allen	Jacksonville, Fla.	Foot Market Street.
30	Tow.	1	20	John Raiko	Pittsburgh, Pa.	Hansford, W. Va.
31	Fsh.	2	20	Thomas Davis	New Orleans, La.	General Delivery.
32	Pas.	2	40	R. W. Muller	Perth Amboy, N. J.	305 East Avenue.
33	Pas.	2	50	Helen S. Partridge	Norfolk, Va.	Portsmouth, Va.
34	Fsh.	2	30	Chester A. Akers	Eastport, Me.	Lubec, Me.
35	Frt.	2	40	William Underwood Co.	Bar Harbor, Me.	McKinley, Me.
36	Frt.	2	20	John Vall	New York, N. Y.	East Marlon, N. Y.
37	Frt.	3	50	Burke Fish Co.	Astoria, Oreg.	
38	Tow.	1	10	E. H. Short	Seattle, Wash.	Friday Harbor, Wash.
39	Fsh.	4	30	Rosario Lanza	Boston, Mass.	345 Hanover Street.
40	Fsh.	2	170	Alaska Packers Association (Calif.)	San Francisco, Calif.	111 California Street.
41	Fsh.	3	25	Fred Annisket	Wrangell, Alaska	Shakan, Alaska.
42	Fsh.	3	16	H. D. Willmott	Seattle, Wash.	Suquamish, Wash.
43	Tow.	3	125	Allen N. Spooner & Son (N. Y.)	New York, N. Y.	Pier 11, North River.
44	Pas.	1	36	Coast Transportation Co. (N. J.)	Philadelphia, Pa.	Anglesea, N. J.
45	Pas.	8	100	Turley Green	Memphis, Tenn.	Box 1318.
46	Tow.	2	40	Ostrander Railway & Timber Co. (Wash.)	Portland, Oreg.	Mohawk Building.
47	Oys.	7	150	Andrew Radol Oyster Co. (Conn.)	Bridgeport, Conn.	South Norwalk, Conn.
48	Pas.	1	24	James D. Hallahan	Chicago, Ill.	10142 Avenue M.
49	Tnk.	16	700	Standard Transportation Co. (Del.)	New York, N. Y.	26 Broadway.
50	Fsh.	1	18	Hjalmar Johnson	Newport, R. I.	32 Russell Avenue.
51	Fsh.	1	45	K. Kodama	Los Angeles, Calif.	305 East Second Street.
52	Pas.	1	30	Joseph Jeslek	Grand Haven, Mich.	Holland, Mich.
53	Pas.	4	55	Cleveland-Cliffe Iron Co. (Ohio)	Marquette, Mich.	Munising, Mich.
54	Fsh.	1	7	C. F. Anderson	Seattle, Wash.	La Conner, Wash.
55	Tow.	2	55	Frank A. Garburtt	Los Angeles, Calif.	East San Pedro, Calif.
56	Fsh.	2	20	R. P. Smith	Port Arthur, Tex.	Box 252.
57	Tow.	4	25	Houston Brothers	Baton Rouge, La.	Vicksburg, Miss.
58	Pas.	1	22	Edward J. Tigo	Philadelphia, Pa.	Gloucester, N. J.
59	Tow.	3	40	V. H. Essen	St. Louis, Mo.	Jefferson City, Mo.
60	Pas.	2	20	R. V. Voth	Milwaukee, Wis.	Frairie du Chien, Wis.
61	Pas.	1	45	Southern Pacific Co. (Tex.)	Galveston, Tex.	
62	Fsh.	2	10	W. F. Reichwein	Wrangell, Alaska	
63	Fsh.	3	40	Paul Graham	Seattle, Wash.	
64	Pas.	4	125	Mississippi Lavee Board	New Orleans, La.	Greenville, Miss.
65	Pas.	1	32	Myrtle Korson	Chicago, Ill.	5444 Gale Avenue.
66	Fsh.	2	40	J. R. Heckman	Ketchikan, Alaska	
67	Fsh.	4	580	Joseph Cronin	Boston, Mass.	482 Brookline Avenue.
68	Frt.	1	60	Connecticut Oyster Farms Co. (Conn.)	Bridgeport, Conn.	
69	Fsh.	2	15	B. A. Falnes	Seattle, Wash.	Stanwood, Wash.
70	Fsh.	7	80	Sam Luketa	do.	88 Lenora Street.
71	Fsh.	2	36	Hibbs Fish Co. (Fla.)	Tampa, Fla.	St. Petersburg, Fla.
72	Tow.	3	15	J. J. Owen	New Orleans, La.	
73	Drq.	3	60	Harry E. Lewis	New York, N. Y.	Freeport, N. Y.
74	Tow.	1	18	Muskingum River Gravel Co. (Ohio)	Cincinnati, Ohio.	Beverly, Ohio.

† Formerly ga. s. Petrolia.
 † Formerly ga. s. Rochester.

‡ Formerly ga. s. May Bee.

Line No.	Official No.	Signal letters	Rig	Name of vessel	Tonnage		Register dimensions			When built	Where built
					Gross	Net	Length	Breadth	Depth		
					Feet			Feet			
1	208441		Ga. s.	Owl.....	15	5	45.4	13.2	3.7	1911	Alameda, Calif.
2	208720		Ol. s.	Owl.....	47	28	60.6	20.3	6.5	1911	North Bend, Oreg.
3	222081		Ga. s.	Owl.....	11	7	41.8	14.0	3.7	1922	Los Angeles, Calif.
4	155433		Ga. s.	Oyster.....	5	5	26.2	11.6	3.8	1901	Osterville, Mass.
5	213475		Ga. s.	Oystorette.....	12	10	42.0	12.0	2.5	1910	Inwood, N. Y.
6	211635		Ol. s.	Oysterman.....	30	16	56.2	17.6	5.1	1913	Crittenden, Va.
7	19360		Ga. s.	Oyster Plant.....	13	12	54.0	15.4	3.7	1872	Mobile, Ala.
8	200534		Ga. s.	Oyston.....	15	10	50.0	13.0	4.2	1903	Pocomtoko City, Md.
9	221382		Ga. s.	Ozark.....	8	7	30.5	7.7	3.2	1924	Augusta, Ark.
10	216110		Ga. s.	P. A. D. D. Co. No. 7.....	14	9	44.4	13.2	3.8	1916	Perth Amboy, N. J.
11	223005		El. s.	P. R. R. No. 16 (steel).....	186	126	99.0	24.0	10.6	1924	Mariners Harbor, N. Y.
12	225950		Ol. s.	P. R. R. No. 15.....	95	64	74.0	19.0	9.9	1926	Newport News, Va.
13	225433	MOBD	Ol. s.	P. R. R. No. 18 (steel).....	186	126	99.0	24.0	10.6	1925	do
14	225051		Ol. s.	P. R. R. No. 20.....	95	64	74.0	19.0	9.0	1926	do
15	225434	MOBF	Ol. s.	P. R. R. No. 26 (steel).....	186	126	99.0	24.0	10.6	1925	do
16	215837		Ol. s.	P. W. McAdow.....	81	57	74.7	20.0	5.5	1917	Marco, Fla.
17	201002		Ga. s.	P. & B. No. 2.....	14	12	48.0	14.5	4.0	1907	Greenport, N. Y.
18	224100		Ol. s.	Pabco.....	16	5	45.0	12.7	5.1	1925	Oakland, Calif.
19	200582		Ga. s.	Pablo.....	15	10	49.3	15.2	4.1	1909	San Francisco, Calif.
20	136105		Ga. s.	Pacific.....	30	28	54.2	15.3	6.1	1893	Baltimore, Md.
21	202717		Ga. s.	Pacific.....	31	22	56.3	12.3	3.1	1905	Coppermount, Alaska.
22	207431		Ga. s.	Pacific.....	15	10	39.0	12.6	4.7	1910	Tacoma, Wash.
23	210973		Ga. s.	Pacific.....	20	13	46.3	12.0	3.9	1913	Anacortes, Wash.
24	215703		Ol. s.	Pacific.....	16	14	44.8	12.6	5.4	1916	San Diego, Calif.
25	222020		Ga. w.	Pacific.....	35	35	61.0	14.0	3.4	1921	Clinton, Iowa.
26	223467		Ga. s.	Pacific.....	9	6	38.4	10.5	4.9		Unknown
27	225492		Ol. s.	Pacific.....	29	18	43.5	14.2	7.8	1926	Astoria, Oreg.
28	226539		Ol. s.	Pacific.....	65	44	66.9	17.8	7.9	1927	Seattle, Wash.
29	223383		Ga. s.	Packard.....	16	11	53.0	11.2	4.1	1923	Memphis, Tenn.
30	205431		Ga. s.	Pal.....	6	5	33.0	8.4	3.5	1908	New York, N. Y.
31	220176		Ga. s.	Pal.....	12	10	39.6	12.2	4.2	1920	Noank, Conn.
32	220036		Ga. s.	Pal.....	71	36	66.9	19.0	8.6	1926	Los Angeles, Calif.
33	150829		Ga. s.	Palacea.....	12	8	44.0	12.0	4.9	1899	Cramer Hill, N. J.
34	150824		Ga. s.	Paladin.....	30	20	58.2	15.4	9.0	1899	Brooklyn, N. Y.
35	223083		Ga. s.	Pallsades.....	15	10	50.7	12.5	4.7	1918	Long Beach, Calif.
36	214673		Ga. s.	Palm.....	9	6	61.0	14.0	2.1	1916	Palm Valley, Fla.
37	224121		Ol. s.	Palm.....	17	12	45.0	14.0	3.7	1924	Harvey, La.
38	225454		Ol. s.	Palm.....	9	6	35.5	10.0	4.7	1926	Seattle, Wash.
39	225087		Ga. s.	Palmer.....	11	5	34.1	11.0	3.7	1925	Houma, La.
40	226309		Ga. s.	Palmer.....	44	31	54.1	22.9	4.3	1927	Valparaiso, Fla.
41	217627		Ga. s.	Palmer.....	8	5	30.6	9.2	4.9	1919	Port Stanley, Wash.
42	225723		Ol. s.	PALMETTO.....	252	171	129.4	35.1	9.5	1926	Charleston, S. C.
43	221768		Ga. s.	Palmyra.....	31	13	61.2	14.4	5.5	1921	Honolulu, Hawaii.
44	225820		Ga. s.	Palomar.....	72	41	78.8	19.0	7.2	1926	San Diego, Calif.
45	213084		Ga. s.	Pamlico.....	10	7	32.2	10.9	3.6	1915	Davis, N. C.
46	222764		Ga. s.	Pan-Am.....	9	6	33.4	10.8	4.4	1923	Arlington, N. Y.
47	200004		Ol. s.	Panama.....	21	14	46.7	14.1	5.9	1911	San Francisco, Calif.
48	209513		Ol. s.	Panama.....	51	35	68.7	17.5	8.1	1911	Seattle, Wash.
49	209810		Ga. s.	Panama.....	10	7	41.2	11.2	4.9	1912	San Francisco, Calif.
50	213276		Ga. s.	Panama.....	41	29	55.7	20.4	5.5	1915	West Norfolk, Va.
51	211675		Ga. s.	Pan-America.....	53	47	55.5	17.9	7.9	1913	Carlstadt, N. J.
52	225002		Ga. s.	Pan American.....	33	21	57.9	19.2	4.4	1926	Biloxi, Miss.
53	213605		Ga. s.	Panazone.....	10	7	44.4	10.8	3.2	1915	Vallejo, Calif.
54	225336		Ol. s.	Pandora.....	9	6	34.8	11.2	4.1	1926	Newport Beach, Calif.
55	150503		Ga. s.	Pansy.....	8	5	37.5	11.3	3.9	1890	Patchogue, N. Y.
56	150848		Ga. s.	Pansy.....	25	8	67.0	14.0	3.3	1899	Berwick, La.
57	206092		Ga. s.	Pansy.....	20	16	43.5	14.5	6.1	1909	Astoria, N. Y.
58	215730		Ga. w.	Pansy.....	20	16	46.0	11.7	2.6	1917	Newport, Ark.
59	223922		Ga. s.	Pansy.....	41	28	58.0	15.7	7.5	1924	Gig Harbor, Wash.
60	221655		Ga. s.	Pansy.....	14	8	41.8	9.6	3.2	1916	Freeport, Tex.
61	200673		Ga. s.	Panther.....	9	6	36.0	9.7	3.9	1904	Astoria, Oreg.
62	204141		Ga. s.	Panther.....	14	9	55.8	11.8	3.8	1907	Bollyar, Tex.
63	213732		Ga. s.	Panther.....	11	10	34.8	9.3	3.5	1915	Garden Island, Mich.
64	214795		Ga. s.	Panther.....	39	30	56.2	15.1	6.9	1917	Tacoma, Wash.
65	205028		Ga. s.	Pantooet.....	17	10	36.0	14.4	6.0	1908	Friendship, Mo.
66	225479		Ol. s.	Paolina.....	60	19	78.6	19.3	8.3	1926	Essex, Mass.
67	210921		Ga. s.	Papoose.....	12	5	43.0	14.5	3.2	1913	Chuckatuck, Va.
68	201207		Ga. s.	Pappoose.....	7	6	47.0	10.0	3.3	1903	Crisfield, Md.
69	217031		Ga. s.	Papyrus.....	6	5	31.0	8.8	4.0	1913	Muskegon, Mich.
70	225569		Ol. s.	Paradise.....	51	34	59.2	16.2	7.5	1926	Anacortes, Wash.
71	224405		Ol. s.	Paragon.....	88	69	80.1	18.6	8.9	1925	Seattle, Wash.
72	224866		Ol. s.	Paramount.....	42	28	58.6	15.3	7.5	1925	Tacoma, Wash.

¹ Formerly ga. s. Dow No. 1.
² Formerly ga. s. Esterpie.

³ Formerly ga. w. Lola G.
⁴ Formerly ga. s. Bobbyln.

Line No.	Service	Crew	Horse-power	Name of owner	Home port	Address of owner
1	Fsh.	1	40	Alaska Packers Association (Calif.)	San Francisco, Calif.	111 California Street.
2	Frt.	6	100	Louis B. Petar	do.	Bollinas, Calif.
3	Fsh.	2	55	Hans Carstensen	Los Angeles, Calif.	Redondo Beach, Calif.
4	Fsh.	1	8	Manuel F. DeFrates	Vineyard Haven, Mass.	Edgartown, Mass.
5	Fsh.	1	30	Freeman Sprague	New York, N. Y.	Inwood, N. Y.
6	Oys.	6	45	R. L. Miles	Norfolk, Va.	827 Fairfax Avenue.
7	Fsh.	2	24	W. H. Delchamps	Mobile, Ala.	Bayou la Batre, Ala.
8	Fsh.	3	40	S. S. Coston	Newport News, Va.	Hampton, Va.
9	Frt.	1	12	Ozark Co. (Del.)	Memphis, Tenn.	Augusta, Ark.
10	Frt.	2	120	Perth Amboy Dry Dock Co. (N. J.)	Perth Amboy, N. J.	Front and Broad Streets.
11	Tow.	6	575	Pennsylvania R. R. Co. (Pa.)	New York, N. Y.	Jersey City, N. J.
12	Tow.	6	150	do.	do.	Do.
13	Tow.	4	6750	do.	do.	Do.
14	Tow.	6	150	do.	do.	Do.
15	Frt.	6	6750	do.	do.	Do.
16	Frt.	3	45	Henry Quednau	Tampa, Fla.	Bristol, R. I.
17	Oys.	2	30	Wilhemina Shepart	Providence, R. I.	Pier 9.
18	Tow.	1	75	J. M. Atthowe	San Francisco, Calif.	14 Montgomery Street.
19	Frt.	1	50	San Francisco Bridge Co. (Calif.)	do.	132 West Forty-third Street.
20	Frt.	2	50	George Clarke	New York, N. Y.	
21	Mso.	1	50	J. B. Caro & Co. (Alaska)	Juneau, Alaska	
22	Fsh.	7	20	Booth Fisheries Co. (Del.)	Seattle, Wash.	Marion Building.
23	Fsh.	1	30	Edward Lynch	Ketchikan, Alaska	
24	Fsh.	2	35	Frank V. Santos	San Diego, Calif.	1599 Union Street.
25	Tow.	1	140	St. Louis Material & Supply Co. (Mo.)	St. Louis, Mo.	314 North Fourth Street.
26	Fsh.	2	40	Otto Pedersen	New York, N. Y.	Ulmer Park (B.).
27	Fsh.	2	45	John Sommerset	Astoria, Ore.	284 Thirty-fourth Street.
28	Fsh.	10	135	Olo Larson	Seattle, Wash.	1902 Tenth Avenue W.
29	Pas.	1	40	H. A. Gipson	Memphis, Tenn.	Blockford Branch Post Office.
30	Pas.	1	33	Randolph T. Windle	New York, N. Y.	One hundred and fortieth Street and Hudson River.
31	Fsh.	2	25	Michael Luke	do.	Greenport, N. Y.
32	Fsh.	8	120	Martin Trutanich	Los Angeles, Calif.	San Pedro, Calif.
33	Tow.	3	25	Maryland Dry Dock Co. (Md.)	Baltimore, Md.	South Station, Box 101.
34	Mso.	3	125	John La Joe	New York, N. Y.	Jersey City, N. J.
35	Pas.	2	50	Thornton J. Morris	Los Angeles, Calif.	Santa Monica, Calif.
36	Pas.	1	20	Norman R. Fitz-Hugh	Miami, Fla.	West Palm Beach, Fla.
37	Fsh.	3	50	Southern Shell Fish Co. (La.)	New Orleans, La.	Harvey, La.
38	Fsh.	2	10	Andreas Thomason	Seattle, Wash.	Silverdale, Wash.
39	Fsh.	2	40	E. L. Belanger	New Orleans, La.	Houma, La.
40	Frt.	2	524	James Parrish	Pensacola, Fla.	Valparaiso, Fla.
41	Pas.	2	21	George K. Steel	Seattle, Wash.	Friday Harbor, Wash.
42	Fer.	12	8340	Cooper River Ferry Commission (S. C.)	Charleston, S. C.	
43	Frt.	10	80	L. Fullard-Leo	Honolulu, Hawaii	Pier 15.
44	Tow.	4	240	Star & Crescent Boat Co.	San Diego, Calif.	Foot Broadway.
45	Frt.	1	12	State of North Carolina	Beaufort, N. C.	Morehead City, N. C.
46	Pas.	1	28	John Angus MacKenzie	New York, N. Y.	West New Brighton, N. Y.
47	Tow.	1	5125	Harbor Tug & Barge Co.	San Francisco, Calif.	Mission St. Wharf.
48	Fsh.	12	100	Henry Austrem	Seattle, Wash.	3409 Thirteenth Avenue W.
49	Fsh.	1	35	Steve Canepa	San Francisco, Calif.	Monterey, Calif.
50	Frt.	4	50	George A. Philippotts	Norfolk, Va.	Mohjack, Va.
51	Pas.	4	65	John Weller	New York, N. Y.	Carlstadt, N. J.
52	Pas.	6	45	Pete Skrmotta	Gulfport, Miss.	Biloxi, Miss.
53	Fsh.	1	40	Frank S. Green	San Francisco, Calif.	Lindsay, Calif.
54	Fsh.	2	25	P. E. Paige	Los Angeles, Calif.	Balboa, Calif.
55	Fsh.	1	25	Salvatore Gambardella	New Haven, Conn.	423, Chapel Street.
56	Frt.	4	43	Krause and Managan Lumber Co. (La.)	New Orleans, La.	Westlake, La.
57	Pas.	2	40	Percy Black	New York, N. Y.	Bayonne, N. J.
58	Tow.	1	20	Pearl City Packet Co. (Ark.)	Memphis, Tenn.	Newport, Ark.
59	Fsh.	5	50	Buchan & Heinan Packing Co. (Wash.)	Ketchikan, Alaska	Port Armstrong, Alaska.
60	Tow.	2	45	C. E. Morrell	Houston, Tex.	Goose Creek, Tex.
61	Fsh.	1	20	Astoria & Puget Sound Canning Co. (Wash.)	Seattle, Wash.	Bellingham, Wash.
62	Pas.	1	60	Thomas Nini	Galveston, Tex.	1015 Avenue B.
63	Fsh.	2	25	Peter Nelsen	Grand Haven, Mich.	St. James, Mich.
64	Frt.	2	85	Bellingham Canning Co. (Wash.)	Seattle, Wash.	Bellingham, Wash.
65	Fsh.	4	16	Corlis J. Crowley	Jonesport, Me.	
66	Fsh.	12	100	John Aiello	Boston, Mass.	14 Lewis Street.
67	Oys.	4	35	W. R. James	Newport News, Va.	Mohjack, Va.
68	Frt.	2	24	S. J. Justice	Crisfield, Md.	311 Broadway.
69	Tow.	1	18	Central Transportation Co. (Ind.)	Grand Haven, Mich.	1051 Insurance Exchange Building.
70	Fsh.	3	90	Richard D. Suryan	Seattle, Wash.	Anacortes, Wash.
71	Fsh.	15	165	Einar Eriksen	Ketchikan, Alaska	Box 807.
72	Fsh.	8	60	Joseph Mijich	Tacoma, Wash.	2223 North Twenty-ninth Street.

* Formerly ga. s. Mount Tacoma.

• Sold to Libbie Imogene Snow, 201 Humboldt Street, Brooklyn, N. Y., but not yet redocumented.

Motor Vessels

Line No.	Official No.	Signal letters	Rig	Name of vessel	Tonnage		Register dimensions			When built	Where built
					Gross	Net	Length	Breadth	Depth		
					Feet						
1	214121		Ga. s.	Parot	20	16	47.4	11.4	4.9	1916	Fort Washington, Md.
2	223090		Ga. s.	Parker	29	17	55.6	15.6	6.2	1923	Wake, Va.
3	207847		Ga. s.	Parker W	11	10	35.5	13.6	5.6	1910	Friendship, Mo.
4	223553		Ga. s.	Parkins	107	60	107.0	23.6	8.3	1923	Pocomoke City, Md.
5	207673		Ga. s.	Parrot	7	7	31.8	10.1	3.3	1910	Kilnquai, Alaska
6	211090		Ga. s.	Parrot	22	15	45.5	14.0	5.8	1913	Seattle, Wash.
7	214774		Ga. s.	Parthenia D.	26	17	53.5	10.4	4.4	1917	West Norfolk, Va.
8	203638		Ga. s.	Parthia	13	8	45.0	11.0	4.0	1906	Winslow, Wash.
9	221990		Ga. s.	Pasquale	10	8	36.9	11.0	3.7	1917	Sea Isle City, N. J.
10	204518		Ga. s.	Pastlino	66	45	83.0	16.2	5.8	1907	Baltimore, Md.
11	205427		Ga. s.	Pastime	20	16	46.7	14.0	4.0	1908	Greenport, N. Y.
12	205620		Ga. s.	Pastime	11	11	39.8	10.5	7.9	1908	Orange, Tex.
13	213546		Ga. s.	Pastime	20	14	36.0	8.0	2.8	1915	Kelthsburg, Ill.
14	150942		Ga. s.	Pat	16	10	60.0	12.0	4.8	1902	Mobile, Ala.
15	224038		Ga. s.	Pat	7	6	33.6	8.0	2.5	1924	Vicksburg, Miss.
16	150874		Ga. s.	Patent	11	10	34.5	13.5	5.2	1900	Brooklyn, N. Y.
17	200157		Ga. s.	Pathfinder	13	13	42.6	14.8	5.1	1903	Gloucester, Mass.
18	202225		Ga. s.	Pathfinder	13	13	36.0	9.4	4.2	1905	Manitowoc, Wis.
19	200919		Ga. s.	Pathfinder	8	5	34.2	9.0	4.0	1912	Seattle, Wash.
20	211343		Ga. s.	Pathfinder	14	12	38.4	13.8	4.4	1913	Sayville, N. Y.
21	210623		Ga. s.	Patmos	24	16	44.8	13.6	5.9	1918	Tacoma, Wash.
22	204220		Ga. s.	Patricia	21	17	60.1	11.0	5.0	1907	New York, N. Y.
23	208988		Ga. s.	Patricia	18	15	43.2	12.0	4.0	1911	Hoquiam, Wash.
24	210579		Ga. s.	Patriot	30	7	64.0	15.9	5.3	1918	East Machias, Me.
25	209243		Ga. s.	Patrol	14	12	41.3	14.9	3.7	1911	New Haven, Conn.
26	212703		Ga. s.	Patrol	10	8	40.3	8.9	4.2	1908	Bristol, R. I.
27	214613		Ga. s.	Patrol	9	7	34.9	9.3	3.8	1916	Shine, Wash.
28	220697		Ga. s.	Patrol	33	14	65.0	16.2	5.8	1920	East Machias, Me.
29	200000	LCBW	Ga. s.	Patsy	228	92	94.0	24.6	7.6	1911	North Bend, Oreg.
30	222173		Ga. s.	Patsy	6	5	31.0	10.1	3.2	1922	Milford, Del.
31	224220	MFQJ	Ol. s.	Patterson	580	402	168.1	27.3	18.8	1882	Brooklyn, N. Y.
32	223289		Ga. w.	Pattie T.	32	32	65.8	14.0	2.4	1923	Frankfort, Ky.
33	217823		Ga. s.	Pattie May	30	16	58.5	15.3	4.8	1919	Crittenden, Va.
34	223304		Ga. s.	Patty	28	14	47.1	16.0	7.0	1923	Pensacola, Fla.
35	210070		Ga. s.	Paul D.	6	6	32.0	8.5	4.0	1911	Manitowoc, Wis.
36	220688		Ol. s.	Paul G.	14	10	46.8	13.0	6.0	1918	Long Beach, Calif.
37	224677		Ga. p.	Paul L.	5	5	35.0	10.0	2.2	1924	Somerville, Ala.
38	225418		Ol. s.	Paul L.	62	42	65.4	17.6	8.0	1926	Gig Harbor, Wash.
39	209378		Ga. w.	Paul S.	14	6	54.6	9.3	1.8	1911	Stumptown, W. Va.
40	200027		Ga. s.	Paul Jones	10	8	45.0	11.0	4.6	1911	Portsmouth, Va.
41	208416		Ol. s.	Paul Martin	13	9	42.7	12.3	4.0	1910	San Francisco, Calif.
42	150801		Ga. s.	Paul Raymond	12	10	47.8	13.0	3.0	1898	Freeport, N. Y.
43	150923		Ga. s.	Paul C. Joslin	30	15	54.4	19.0	5.0	1901	Dorchester, N. J.
44	3293		Ga. s.	Paul E. Durand	21	10	58.0	17.0	4.6	1884	Barron Creek Springs, Md.
45	224483		Ga. s.	Paula II	11	7	40.5	10.2	4.1	-----	Unknown
46	150700		Ga. s.	Pauline	10	10	32.3	13.2	4.6	1893	Bridgeport, Conn.
47	214825		Ga. s.	Pauline	9	5	33.6	9.2	3.9	-----	Norfolk, Va.
48	220381		Ga. s.	Pauline	7	6	37.3	12.0	3.0	1910	St. Ignace, Mich.
49	225485		Ga. s.	Pauline	10	6	32.6	11.7	4.0	1923	Darion, Ga.
50	213012		Ga. s.	Pauline II	36	34	58.8	18.0	3.5	1915	St. Augustine, Fla.
51	217659		Ol. s.	Pauline McLoon	23	14	54.2	14.2	5.8	1911	Friendship, Me.
52	225139		Ol. s.	Pauline M. Boland	59	21	75.8	18.8	8.1	1925	Thomston, Me.
53	208675		Ga. s.	Pausch Bros. IV	41	28	57.4	18.9	6.6	1911	Tottenville, N. Y.
54	204842		Ga. s.	Pausch Bros. No. 2	11	8	46.0	13.5	2.5	1907	Bay Shore, N. Y.
55	222506		Ol. s.	Pawnee	36	25	56.0	19.6	6.2	1922	Brooklyn, N. Y.
56	223440		Ga. s.	Pawnee	10	7	38.1	10.1	4.9	-----	Unknown
57	209898		Ga. s.	Pazaza	13	12	35.8	9.4	3.3	1905	West De Pere, Wis.
58	218773		Ga. s.	Peacock	8	6	34.8	9.1	4.0	1919	Quilleneo, Wash.
59	222643		Ga. s.	Peacock	9	7	37.3	9.5	3.6	1918	Philadelphia, Pa.
60	208407		Ga. s.	Peanuts	10	7	27.3	10.5	3.2	1911	Seattle, Wash.
61	150409		Ga. s.	Pearl	5	5	22.5	11.9	3.8	1887	Noank, Conn.
62	150805		Ga. s.	Pearl	8	8	43.0	12.0	3.2	1898	Cedar Bayou, Tex.
63	150835		Ga. s.	Pearl	16	16	40.6	15.0	6.0	1899	Gloucester, Mass.
64	201005		Ga. s.	Pearl	10	6	34.4	12.4	5.7	1904	-----do
65	204971		Ol. s.	Pearl	22	15	49.0	13.9	5.2	1908	Port Angeles, Wash.
66	206018		Ol. s.	Pearl	45	26	84.0	15.5	5.0	1909	Vancouver, Wash.
67	207052		Ga. s.	Pearl	8	8	38.4	10.5	2.6	1900	Morehead City, N. C.
68	208433		Ga. s.	Pearl	7	6	29.0	8.0	3.0	1905	Green Bay, Wis.
69	210779		Ga. s.	Pearl	7	6	33.0	8.5	3.7	1912	Wit, N. O.
70	224729		Ga. s.	Pearl	10	6	44.6	15.3	3.3	1925	Rockport, Tex.

¹ Formerly ga. s. Helen D. Lane.² Formerly ga. s. Minnie R.³ Formerly st. s. Dolphin.⁴ Formerly C. and G. S. st. s. Patterson.

Line No.	Service	Crew	Horse-power	Name of owner	Home port	Address of owner
1	Frt.	2	18	H. L. Cranford.....	Alexandria, Va.....	Wellington Villa, Va.
2	Frt.	2	40	S. C. Corbin.....	Crisfield, Md.....	Pine Street.
3	Fsh.	2	14	James T. O'Connell.....	Newport, R. I.....	89 Long Wharf.
4	Fsh.	1	b 200	Beaufort Fish-Scrap & Oil Co. (N. C.).....	Beaufort, N. C.....	
5	Fsh.	1	16	Alfred Skille.....	Ketchikan, Alaska.....	Hydaburg, Alaska.
6	Fsh.	3	40	International Packing Co. (Wash.).....	Seattle, Wash.....	Colman Building.
7	Frt.	3	50	H. L. Deans.....	Norfolk, Va.....	Churchland, Va.
8	Pas.	1	110	Percy Lermond.....	Seattle, Wash.....	4633 Forty-fourth Avenue S.
9	Fsh.	0	24	Herman Hoffman.....	Philadelphia, Pa.....	912 South Sixtieth Street.
10	Pas.	4	160	E. J. F. Wrangel.....	do.....	466 North Seventh Street.
11	Pas.	1	40	Frank M. Howe.....	St. Augustine, Fla.....	Box 914.
12	Msc.	2	25	U. S. Shipping Board.....	Port Arthur, Tex.....	
13	Frt.	1	10	Bennie Veach.....	Chicago, Ill.....	Keithsburg, Ill.
14	Tow.	6	120	Oliver H. Powell.....	Mobile, Ala.....	100 North Royal Street.
15	Fsh.	2	30	E. J. Platte Fisheries.....	Baton Rouge, La.....	Vicksburg, Miss.
16	Pas.	2	32	Henry E. Northup.....	New York, N. Y.....	72 Ridgewood Avenue (B.).
17	Fsh.	6	24	Mary E. Placanica.....	Gloucester, Mass.....	10 Winchester Street.
18	Fsh.	3	20	Minor Dagneau.....	Milwaukee, Wis.....	Sturgeon Bay, Wis.
19	Msc.	1	10	C. H. Hayes.....	Seward, Alaska.....	Latouche, Alaska.
20	Msc.	1	48	Azariah Robinson.....	New York, N. Y.....	Bay Shore, N. Y.
21	Fsh.	0	35	Everett Pacific Fisheries Co. (Wash.).....	Seattle, Wash.....	Everett, Wash.
22	Pit.	2	24	Game, Fish, and Oyster Commission.....	Corpus Christi, Tex.....	Rockport, Tex.
23	Pit.	2	30	L. Kane.....	Juneau, Alaska.....	Iloona, Alaska.
24	Frt.	2	60	Booth Fisheries Sardine Co. (Me.).....	Eastport, Me.....	125 Water Street.
25	Pas.	2	15	Andrew T. Scofield.....	New York, N. Y.....	Port Chester, N. Y.
26	Tow.	1	32	Boston, Cape Cod & New York Canal Co. (Mass.).....	New Bedford, Mass.....	Bourne, Mass.
27	Misc.	1	7	Ted Sherzberg.....	Juneau, Alaska.....	
28	Frt.	2	60	Booth Fisheries Sardine Co. (Me.).....	Eastport, Me.....	125 Water Street.
29	Frt.	18	220	Umpqua Transportation Co. (Oreg.).....	Marshfield, Oreg.....	Reedsport, Oreg.
30	Oys.	1	15	Robert M. Ewing.....	Wilmington, Del.....	Frederica, Del.
31	Whl.	20	b 325	Northern Whaling & Trading Co. (N. Y.).....	San Francisco, Calif.....	Oakland, Calif.
32	Tow.	3	32	Thomas R. Thomasson.....	Louisville, Ky.....	Frankfort, Ky.
33	Frt.	2	60	A. F. Quinn.....	Norfolk, Va.....	Hampton, Va.
34	Fsh.	6	24	Pensy Fisheries.....	Pensacola, Fla.....	Box 670.
35	Frt.	3	14	George B. Daly.....	Milwaukee, Wis.....	230 Reed Street.
36	Fsh.	2	45	Guy T. Griffith.....	Los Angeles, Calif.....	Long Beach, Calif.
37	Frt.	2	8	W. E. Lynn.....	Nashville, Tenn.....	Somerville, Ala.
38	Fsh.	8	100	Pasko Luketa.....	Seattle, Wash.....	2009 West Sixty-third Street.
39	Tow.	1	15	W. E. Monroe.....	Pittsburgh, Pa.....	Hurning Springs, W. Va.
40	Frt.	2	24	O. A. Loockerman.....	Crisfield, Md.....	Box 267.
41	Tow.	1	40	F. J. Lyon.....	San Francisco, Calif.....	Alameda, Calif.
42	Oys.	1	25	Abram C. Whealey.....	New York, N. Y.....	Baldwin, N. Y.
43	Oys.	0	36	Harrison Joslin.....	Philadelphia, Pa.....	Newport, N. J.
44	Oys.	6	25	Howard McDaniels.....	do.....	Leesburg, N. J.
45	Pas.	2	25	Frank R. Shaw.....	do.....	Wildwood, N. J.
46	Frt.	1	18	John Gombar.....	Bridgeport, Conn.....	410 Bond Street.
47	Frt.	1	45	Joseph A. Power.....	Savannah, Ga.....	
48	Fsh.	1	18	Peter Truckey.....	Marquette, Mich.....	St. Ignace, Mich.
49	Fsh.	32	30	Mrs. L. V. Thompson.....	Brunswick, Ga.....	1212 Norwlich Street.
50	Pas.	2	32	Mario Co. (Fla.).....	St. Augustine, Fla.....	
51	Frt.	2	30	Thorndike & Hix Lobster Co. (Me.).....	Rockland, Me.....	McLoon's Wharf.
52	Fsh.	4	100	Dennis J. Boland.....	Boston, Mass.....	Malden, Mass.
53	Oys.	4	120	J. Waldron Bayles.....	New York, N. Y.....	Oyster Bay, N. Y.
54	Oys.	3	32	Long Island Oyster Farms (N. Y.).....	do.....	Northport, N. Y.
55	Frt.	3	60	Thomas G. Lawrence.....	do.....	60 West Eighty-seventh Street.
56	Frt.	2	40	Frederick Snare Corporation (N. Y.).....	do.....	114 Liberty Street
57	Fsh.	3	18	James Pedersen.....	Milwaukee, Wis.....	Marinette, Wis.
58	Fsh.	1	9	Fred Sommer.....	Seattle, Wash.....	Port Ludlow, Wash.
59	Pas.	3	30	William J. Blackburn.....	Philadelphia, Pa.....	417 Paoli Avenue, Rox borough.
60	Fsh.	3	20	D. G. McLean.....	Seattle, Wash.....	Port Madison, Wash.
61	Frt.	2	8	Grace M. Beebe.....	New London, Conn.....	Waterford, Conn.
62	Tow.	2	60	Horton & Horton.....	Houston, Tex.....	McKinley and Welasco Streets.
63	Fsh.	5	24	Alton L. Daggett.....	Provincetown, Mass.....	500 Conical Street.
64	Cod.	2	10	Roland Brewer.....	Gloucester, Mass.....	26 Pine Street.
65	Tow.	3	100	Johnson Tug & Barge Co. (Wash.).....	Port Angeles, Wash.....	212 North Laurel Street.
66	Tow.	4	146	Shaver Transportation Co. (Oreg.).....	Portland, Oreg.....	Foot Davis Street.
67	Mso.	2	10	A. Pluto.....	Wilmington, N. C.....	Winnabow, N. C.
68	Fsh.	2	8	Peter Johnson.....	Marquette, Mich.....	Escanaba, Mich.
69	Pas.	1	24	E. R. Euro.....	Norfolk, Va.....	319 West Thirty-second Street.
70	Fsh.	4	25	State Game, Fish and Oyster Department.....	Corpus Christi, Tex.....	Austin Tex.

Formerly ga. s. Patty May.

⁶ Formerly ga. s. Bartie Bennett.

* Sold to Sinclair Refining Co., 46 Nassau Street, New York, N. Y., but not yet redocumented

Line No.	Official No.	Signal letters	Rig	Name of vessel	Tonnage		Register dimensions			When built	Where built
					Gross	Net	Length	Breadth	Depth		
					Feet			Feet			
1	220491		Ga. s.	Pearl	9	8	38.8	9.8	2.4	1927	Beaufort, N. C.
2	150719		Ga. s.	Pearl B.	5	5	23.7	11.2	3.6	1890	Osterville, Mass.
3	222543		Ga. w.	Pearl C.	14	9	40.0	12.0	3.0	1921	Canton, Mo.
4	220318		Ga. s.	Pearl F.	10	7	35.8	10.4	4.3	1920	Seattle, Wash.
5	224604		Ga. s.	Pearl R.	9	6	33.2	10.5	3.9	1925	Anglesea, N. J.
6	208330		Ga. s.	Pearl King	12	10	32.4	12.2	3.0	1911	Charleston, S. C.
7	205616		Ga. s.	Pearl D. Evans	23	9	56.1	16.0	4.5	1908	Weems, Va.
8	226880		Ga. s.	Pearl G. Davenport	20	9	52.0	12.7	5.1	1926	Crisfield, Md.
9	220558		Ol. s.	Pearl O.	46	26	55.0	14.2	4.0	1927	Mobile, Ala.
10	225551		Ga. s.	Peasant	25	21	46.5	13.7	5.7	1926	Seattle, Wash.
11	210002		Ga. s.	Peconic	48	28	59.6	21.4	5.9	1912	Tottenville, N. Y.
12	213304		Ga. s.	Pedro	6	6	40.2	9.5	2.4	1915	Kansas City, Mo.
13	209639		Ga. s.	Peer	14	9	34.0	11.4	3.8	1912	Los Angeles, Calif.
14	208921		Ga. s.	Peerless	13	12	40.3	14.2	4.3	1911	Ocean City, N. J.
15	200312		Ga. s.	Peerless	32	17	50.4	15.4	4.4	1911	Tampa, Fla.
16	200899		Ga. s.	Peerless	13	9	44.5	11.8	5.2	1912	Bellingham, Wash.
17	212848		Ga. s.	Peerless	12	11	41.2	13.0	4.5	1914	Hyannisport, Mass.
18	217371		Ol. s.	Peerless	32	17	54.0	16.7	5.9	1918	San Diego, Calif.
19	217603		Ga. s.	Peerless	12	8	43.2	10.3	4.2	1919	Crittenden, Va.
20	217714		Ol. s.	Peerless	50	40	59.8	15.7	4.5	1919	Vermilion, Ohio.
21	222087		Ga. s.	Peerless	12	8	44.9	13.0	3.9	1922	San Francisco, Calif.
22	226900		Ga. s.	Peerless	77	69	85.2	22.5	10.5	1926	Pensacola, Fla.
23	220305		Ol. s.	Peerless	29	20	56.0	10.7	5.3	1927	West Haven, Conn.
24	221377		Ga. s.	Peerless II	14	10	42.1	14.4	4.7	1921	Astoria, N. Y.
25	211127		Ga. s.	Peggy	12	10	41.3	9.0	3.8	1910	Buffalo, N. Y.
26	210096		Ga. s.	Peggy	6	5	33.8	11.2	3.1	1918	Barcelona, N. Y.
27	213200		Ga. s.	Peggy B.	7	6	29.5	9.0	3.4	1910	Green Bay, Wis.
28	222729		Ga. s.	Peggy G.	38	13	73.3	16.8	5.0	1923	Pascagoula, Miss.
29	221635		Ga. s.	Peggy II	9	7	33.4	8.2	3.0	1921	Everett, Wash.
30	222470		Ga. s.	Peggy O'Neil	13	11	42.8	14.1	2.7	1922	Stevenson, Wash.
31	203809	KWBL	Ol. s.	Pelopscoot	162	66	102.0	24.2	12.3	1907	South Portland, Me.
32	20006		Ga. s.	Pelican	11	9	34.8	14.0	3.4		Unknown
33	205248		Ga. s.	Pelican	14	10	53.2	12.3	3.0	1908	Holliv, Tex.
34	212851		Ga. s.	Pelican	49	33	50.6	21.0	7.2	1914	Jacksonville, Fla.
35	214756		Ga. s.	Pelican	20	17	47.3	13.0	5.3	1917	Seattle, Wash.
36	220321		Ga. s.	Pelican	13	11	40.0	11.7	3.2	1916	Wethersfield, Conn.
37	150330		Ga. s.	Penguin	21	19	43.1	15.7	6.2	1883	Brooklyn, N. Y.
38	214894		Ga. s.	Penguin	41	15	68.0	16.8	6.1	1917	Oakland, Calif.
39	220601		Ol. s.	Penguin	45	17	68.7	18.3	6.7	1920	San Francisco, Calif.
40	224762		Ga. s.	Pennant	10	7	32.0	10.8	3.1	1924	Berwick, La.
41	220097		Ga. s.	Pennsville	50	44	60.2	20.2	6.0	1920	Penisville, N. J.
42	224237		Ga. s.	Peunys	7	6	31.4	12.5	3.7	1909	Port Republic, N. J.
43	212733		Ga. s.	Pennsylvania	31	21	52.1	13.9	6.1	1914	Tacoma, Wash.
44	216628		Ga. s.	Pep	10	7	31.7	9.6	4.4	1918	Anacortes, Wash.
45	20333		Ga. s.	Perfect	26	25	53.0	18.2	4.7	1868	Seltuato, Mass.
46	205502		Ga. s.	Perfecto	12	8	34.0	9.2	3.9	1908	Tampa, Fla.
47	212269		Ga. s.	Per Gynt	20	13	39.9	13.0	5.4	1914	Seattle, Wash.
48	209324		Ga. s.	Perry	14	10	33.7	11.1	5.1	1911	do.
49	150291		Ga. s.	Perry Belmont	10	9	36.6	12.6	5.2	1883	Bayport, N. Y.
50	150968		Ga. s.	Perseverance	12	11	31.4	15.1	5.0	1902	Provincetown, Mass.
51	211294		Ga. s.	Perseverance	18	12	33.0	13.0	5.2	1913	Seattle, Wash.
52	212152		Ga. s.	Perseverance	21	11	48.0	17.6	4.7	1914	Dorchester, N. J.
53	217283		Ga. s.	Perseverance	15	12	45.0	13.0	3.2	1918	Warm Chuck, Alaska.
54	215933		Ga. s.	Perishing	21	18	45.5	12.8	5.6	1918	Seattle, Wash.
55	200242		Ga. s.	Peter	29	24	47.2	11.8	6.1	1903	Manitowoc, Wis.
56	211476		Ga. s.	Peter A.	9	8	34.0	11.2	3.5	1913	Klawack, Alaska.
57	150222		Ga. s.	Peter Cassano	14	10	41.5	13.3	3.3	1881	Madisonville, La.
58	20018		Ga. s.	Peter Metzgar	16	11	45.0	16.0	4.4	1866	Perth Amboy, N. J.
59	216331		Ga. s.	Peter Pan	32	22	57.4	14.8	6.7	1918	Los Angeles, Calif.
60	225555		Ga. s.	Peter Pan	25	21	46.5	13.7	5.7	1926	Seattle, Wash.
61	150853		Ga. s.	Peter R. Paynter	25	12	55.8	17.6	5.0	1899	Essington, Pa.
62	218470		Ol. s.	Peterson No. 2	28	15	54.0	15.3	6.8	1919	San Francisco, Calif.
63	217277		Ga. s.	Peterson No. 3	15	9	46.0	11.8	5.1	1918	do.
64	209444		Ol. s.	Peterson No. 4	15	10	42.0	13.0	4.7	1911	do.
65	205923		Ga. s.	Peterson No. 5	37	25	46.4	15.3	4.5	1908	Alameda, Calif.
66	204595		Ol. s.	Peterson No. 6	19	13	45.0	15.0	3.9	1906	Tiburon, Calif.
67	218391		Ol. s.	Peterson No. 7	28	15	54.0	15.3	6.8	1919	San Francisco, Calif.
68	210310		Ol. s.	Peterson No. 8	23	15	51.6	14.5	5.8	1912	Los Angeles, Calif.
69	206005		Ga. s.	Peterson No. 9	15	10	42.7	12.0	4.8	1908	Tiburon, Calif.
70	200182		Ga. s.	Peterson No. 11	10	7	38.9	12.3	4.0	1911	San Francisco, Calif.
71	211135		Ol. s.	Peterson No. 12	12	8	37.7	12.3	4.4	1913	do.
72	212772		Ga. s.	Peterson No. 14	15	10	45.4	14.0	4.4	1914	do.
73	216035		Ga. s.	Peterson No. 16	11	7	38.7	13.5	4.6	1918	do.
74	216139		Ga. s.	Peterson No. 18	18	12	48.4	13.9	5.6	1918	do.

¹ Formerly ga. s. Baby U.
² Formerly ga. s. Lamy.
³ Formerly ga. s. G. F. Laviolette.

⁴ Formerly ga. s. Henry O. Peterson.
⁵ Formerly ga. s. Phyllis.
⁶ Formerly ga. s. Sunlight.

Line No.	Service	Crew	Horse-power	Name of owner	Home port	Address of owner
1	Frt.	2	16	John W. Salter	Beaufort, N. C.	Atlantic, N. C.
2	Fsh.	1	12	Charles Cole	Vineyard Haven, Mass.	Nantucket, Mass.
3	Frt.	2	30	F. E. Banner	Minneapolis, Minn.	New Boston, Ill.
4	Fsh.	1	12	R. W. Irwin	Ketchikan, Alaska	Wrangell, Alaska
5	Fsh.	1	28	Conrad D. Ritter	Philadelphia, Pa.	Wildwood, N. J.
6	Fsh.	2	24	Simons Mayrank Co. (S. C.)	Charleston, S. C.	Peoples Building.
7	Fsh.	4	45	J. J. Lawson	Newport News, Va.	Hampton, Va.
8	Frt.	1	32	William B. Perciful	Reedville, Va.	Blackwells, Va.
9	Frt.	4	180	R. H. Oswell	Mobile, Ala.	56 St. Michael Street.
10	Fsh.	6	70	Sunny Point Packing Co. (Wash.)	Ketchikan, Alaska	
11	Oys.	5	60	Peconic Bay Oyster Co. (N. Y.)	New York, N. Y.	Greenport, N. Y.
12	Tow.	2	50	Kansas City Bridge Co. (Mo.)	Kansas City, Mo.	510 Orear Leslie Building.
13	Pas.	1	35	San Pedro Transportation Co. (Calif.)	Los Angeles, Calif.	San Pedro, Calif.
14	Pas.	1	12	Herbert C. Smith	Philadelphia, Pa.	Ocean City, N. J.
15	Frt.	2	54	Tampa Sand & Shell Co. (Fla.)	Tampa, Fla.	Scott and Lozano Streets.
16	Tow.	2	65	Bellingham Tug & Barge Co. (Wash.)	Seattle, Wash.	Bellingham, Wash.
17	Fsh.	2	42	Fedine Fortin	Vineyard Haven, Mass.	Nantucket, Mass.
18	Fsh.	2	100	Westgate Sea Products Co.	San Diego, Calif.	Foot Juniper Street.
19	Pas.	1	40	U. S. Shipping Board	Norfolk, Va.	
20	Fsh.	3	85	Edward C. Lampe	Sandusky, Ohio	Vermillion, Ohio.
21	Tow.	1	50	Arthur Juhl	San Francisco, Calif.	908 Innes Avenue.
22	Fsh.	9	b 48	Warren Fish Co. (Fla.)	Pensacola, Fla.	Baylen Street Wharf.
23	Fsh.	3	70	Wolford C. Koman	New York, N. Y.	Sayville, N. Y.
24	Pas.	3	60	Paul Haesler	do.	616A Willoughby Avenue (B.).
25	Frt.	1	24	Louis G. La Duca	Buffalo, N. Y.	168 Benzinger Street.
26	Fsh.	4	20	Maurico E. Grow	Cleveland, Ohio	Grand River, Ohio.
27	Fsh.	3	10	Ed. Hager	Milwaukee, Wis.	Green Bay, Wis.
28	Fsh.	6	28	Star Fish & Oyster Co.	Mobile, Ala.	
29	Tow.	1	25	Puget Sound Saw Mills & Shingle Co. (Wash.)	Seattle, Wash.	South Bellingham, Wash.
30	Fer.	1	25	C. T. Smith	Portland, Oreg.	Stevenson, Wash.
31	Tow.	7	360	Sagadahoc Towing Co. (Me.)	Bath, Me.	Topsham, Me.
32	Frt.	2	16	Peter Schmeelk	New York, N. Y.	Belmar, N. J.
33	Pas.	2	42	A. C. Fredericksen	Galveston, Tex.	1718 Avenue G.
34	Fer.	3	100	Florida Ferry Co. (Fla.)	Jacksonville, Fla.	20 South Main Street.
35	Fsh.	6	35	Ben Rognan	Juneau, Alaska	Box 331.
36	Frt.	1	30	Axel J. Kask	Hartford, Conn.	Wethersfield, Conn.
37	Frt.	3	75	Amolla Palmateer	New York, N. Y.	Jersey City, N. J.
38	Fsh.	1	110	Alaska Packers Association (Calif.)	San Francisco, Calif.	111 California Street.
39	Tow.	1	200	E. V. Rideout	do.	Pier 19.
40	Fsh.	1	10	Alfred Oliver	New Orleans, La.	Berwick, La.
41	Frt.	3	45	James Ale	Philadelphia, Pa.	Pennsville, Pa.
42	Pas.	2	10	Frank Steelman	do.	Ocean City, N. J.
43	Fsh.	5	40	San Juan Fishing & Packing Co. (Wash.)	Seward, Alaska	
44	Fsh.	2	20	L. M. Isom	Petersburg, Alaska	
45	Frt.	2	25	McLeod & Pendleton	Belfast, Me.	Dark Harbor, Me.
46	Pas.	2	16	Eleanor McNabb	Tampa, Fla.	St. Petersburg, Fla.
47	Fsh.	5	20	Alaska Consolidated Canneries (Del.)	Ketchikan, Alaska	
48	Fsh.	2	35	A. J. Midbar	Tacoma, Wash.	Parkland, Wash.
49	Pas.	1	20	Jens Jensen	New York, N. Y.	2269 Emmons Avenue (B.).
50	Fsh.	2	10	J. Russell Leonard	do.	Sag Harbor, N. Y.
51	Msc.	1	30	J. P. Ibach	Juneau, Alaska	
52	Oys.	4	18	Albert C. Hagemann	Philadelphia, Pa.	Merchantville, N. J.
53	Fsh.	2	30	A. F. Wahl	Juneau, Alaska	Craig, Alaska.
54	Fsh.	9	30	Olo Pedersen	Seattle, Wash.	1021 West Bothwell Street.
55	Fsh.	3	b 40	Frank F. Seldle	Milwaukee, Wis.	Monominee, Mich.
56	Fsh.	1	16	Swift, Arthur, Crosby Co. (Wash.)	Juneau, Alaska	Sulzer, Alaska.
57	Fsh.	2	28	Theo. Engeran	New Orleans, La.	Houma, La.
58	Msc.	2	48	James K. Jackson	Newark, N. J.	Paterson, N. J.
59	Fsh.	6	50	Seacoast Canning Co. (Me.)	Los Angeles, Calif.	East San Pedro, Calif.
60	Fsh.	6	70	Sunny Point Packing Co. (Wash.)	Ketchikan, Alaska	
61	Oys.	7	25	Samuel C. Lake	Philadelphia, Pa.	Port Norris, N. J.
62	Tow.	1	150	Harbor Tug & Barge Co. (Calif.)	San Francisco, Calif.	Pier 14.
63	Tow.	1	60	do.	do.	Mission Street Wharf.
64	Pas.	1	80	do.	do.	Do.
65	Pas.	1	60	do.	do.	Do.
66	Tow.	1	65	do.	do.	Do.
67	Tow.	1	b 100	do.	do.	Do.
68	Tow.	1	75	do.	do.	Do.
69	Pas.	1	50	do.	do.	Do.
70	Pas.	1	30	do.	do.	Do.
71	Pas.	1	30	Henry C. Peterson (Calif.)	do.	Pier 14.
72	Pas.	1	80	Harbor Tug & Barge Co.	do.	Mission Street Wharf.
73	Tow.	1	50	do.	do.	Do.
74	Pas.	1	80	do.	do.	Do.

⁷ Formerly ga. s. Twilight.
⁸ Formerly ga. s. Joe and Dick.

⁹ Formerly ga. s. Crescent.
¹⁰ Formerly ga. s. Capt. Chas. Rock.

Line No.	Official No.	Signal letters	Rig	Name of vessel	Tonnage		Register dimensions			When built	Where built
					Gross	Net	Length	Breadth	Depth		
					Feet			Feet			
1	150718		Ga. s.	Petrel.....	8	7	20.8	12.8	3.7	1896	City Island, N. Y.
2	150851		Ga. s.	Petrel.....	13	8	43.5	13.5	4.2	1900	Bridgeport, Conn.
3	150915		Ga. s.	Petrel.....	14	13	39.5	14.0	3.5	1901	Bayville, N. J.
4	203380		Ga. s.	Petrel.....	9	6	31.4	10.4	3.3	1900	Tacoma, Wash.
5	205062		Ga. s.	Petrel.....	16	11	53.6	13.0	2.6	1908	Astoria, Oreg.
6	207559		Ga. s.	Petrel.....	7	5	28.0	9.0	3.4	1909	Manitowoc, Wis.
7	209091		Ga. s.	Petrel.....	11	7	33.8	8.9	3.4	1911	East San Pedro, Calif.
8	212157		Ga. s.	Petrel.....	10	6	38.0	10.8	3.4	1910	St. Andrew, Fla.
9	213110		Ga. s.	Petrel.....	17	11	45.4	14.3	5.3	1915	Sausalito, Calif.
10	215198		Ga. s.	Petrel.....	10	5	31.5	9.5	5.1	1912	Warren, Me.
11	210532		Ga. s.	Petrel.....	80	67	70.0	17.5	7.4	1918	Seattle, Wash.
12	220830		Ga. s.	Petrol.....	39	8	69.6	14.3	5.7	1914	Ocean Springs, Miss.
13	210730		Ga. s.	Petrograd.....	9	5	40.7	10.7	2.2	1915	Olga, La.
14	200821		Ga. s.	PETROLEUM.....	67	43	77.5	16.2	6.0	1909	Alameda, Calif.
15	209404	L.C.G.T.	Ga. s.	PETROLEUM II.....	229	139	111.0	21.5	11.5	1911	do.
16	208073		Ga. s.	Petrolia.....	10	10	28.4	8.3	3.0	1910	Gills Rock, Wis.
17	210195		Ga. s.	Petrolia.....	43	17	63.0	15.2	3.5	1917	New Orleans, La.
18	214530		Ga. s.	PETROLIA NO. 1.....	43	29	59.9	16.8	4.6	1916	Baltimore, Md.
19	150934		Ga. s.	Petrolia No. 2.....	14	10	54.0	11.2	4.7	1902	do.
20	220747		Ga. s.	Petrolia No. 3.....	20	14	50.7	14.3	5.2	1920	do.
21	217549		Ga. s.	Petrolia No. 4.....	12	8	41.9	10.0	4.5	1909	do.
22	215211		Ga. s.	Petrolia No. 5.....	18	11	52.6	13.0	4.4	1911	Poquoson, Va.
23	214885		Ol. s.	Petrolia No. 6.....	167	101	130.5	20.0	8.0	1917	Galveston, Tex.
24	221505		Ga. s.	PETROLIA NO. 7.....	202	166	140.0	23.1	8.0	1921	Baltimore, Md.
25	207746		Ga. s.	Petrolia No. 8.....	22	15	57.2	16.3	4.7	1910	Madison, Md.
26	221156		Ga. s.	Petrolia No. 9.....	57	34	66.7	17.0	7.7	1921	Milford, Del.
27	110724		Ga. s.	Pewee.....	14	9	45.5	13.6	4.6	1896	Blaine, Wash.
28	200431		Ga. s.	Phalnoula.....	18	11	44.8	15.0	6.4	1903	Gloucester, Mass.
29	212753		Ga. s.	Phalarope.....	12	5	43.5	9.2	3.0	1912	Ossining, N. Y.
30	150825		Ga. s.	Phantom.....	11	7	23.6	12.3	3.8	1899	Sarasota, Fla.
31	214532		Ga. s.	Pharaba.....	15	8	45.3	13.2	4.3	1916	Crittenden, Va.
32	213303		Ga. s.	Pheasant.....	10	8	43.0	9.3	3.2	1913	Douglas, Alaska.
33	150600		Ga. s.	Phebe Cochran.....	10	9	33.8	14.0	3.4	1892	Patebogue, N. Y.
34	210285		Ga. s.	Phebe Mae.....	7	5	31.7	10.0	4.0	1919	Westerly, R. I.
35	207203		Ga. s.	Phenix.....	15	14	31.2	14.5	5.2	1904	Wickford, R. I.
36	218396		Ga. w.	Phil A. Rohan.....	14	13	60.8	12.0	2.5	1919	St. Louis, Mo.
37	150900		Ol. s.	Phillip P. Manta.....	69	61	81.0	22.0	0.0	1902	Essex, Mass.
38	217788		Ga. s.	Phillip.....	7	6	34.0	10.3	3.4	1914	Bay City, Mich.
39	212810		Ga. w.	Phyllis Jane.....	34	15	50.0	10.9	3.4	1914	Heldeburg, Ky.
40	150388		Ga. s.	Phoobe B. Townsend.....	26	12	54.6	13.4	4.5	1888	Bridgeton, N. J.
41	203990		Ga. s.	Phoenix.....	18	12	43.0	12.8	5.2	1907	Houquiam, Wash.
42	206938		Ga. s.	PHOENIX.....	21	14	59.0	12.3	6.0	1909	Alameda, Calif.
43	210451		Ga. s.	Phoenix.....	22	15	44.0	14.0	5.4	1912	Seattle, Wash.
44	223748		Ga. s.	Phoenix.....	48	33	62.1	17.5	6.7	1924	West Norfolk, Va.
45	213936		Ga. s.	Phoenix II.....	28	19	52.9	14.9	6.5	1916	Tacoma, Wash.
46	214847		Ga. s.	Phoenix III.....	32	26	50.4	13.9	6.0	1917	Docketon, Wash.
47	215229		Ga. s.	Phoenix IV.....	30	21	50.4	13.9	0.0	1917	do.
48	216256		Ga. s.	Phoenix V.....	24	16	56.6	15.2	4.9	1918	Astoria, Oreg.
49	215149		Ga. s.	Phoenix VI.....	18	15	43.3	12.7	4.8	1917	Seattle, Wash.
50	212007		Ga. s.	Phoenix VII.....	28	19	46.4	13.9	5.7	1914	Tacoma, Wash.
51	219934		Ga. s.	Phoenix VIII.....	25	14	55.3	14.2	4.0	1920	Astoria, Oreg.
52	220085		Ga. s.	Phoenix X.....	70	28	79.6	18.8	6.8	1920	Vancouver, Wash.
53	207817		Ga. s.	Phyllis.....	12	11	40.0	11.3	3.0	1905	New Rochelle, N. Y.
54	217123		Ga. s.	Phyllis.....	5	5	26.0	8.5	3.4	1916	Gould City, Mich.
55	221800		Ol. s.	Phyllis.....	29	11	56.5	13.0	6.4	1909	San Francisco, Calif.
56	226159		Ga. s.	Phyllis.....	13	8	35.3	13.4	3.7	1926	Islip, N. Y.
57	225169		Ol. s.	Phyllis A.....	25	9	57.8	14.5	6.1	1925	Kennebunkport, Me.
58	224201		Ol. s.	Phyllis J.....	29	15	56.0	15.6	6.5	1924	Thomaston, Me.
59	222107		Ga. w.	Phyllis Lorraine.....	33	26	60.0	16.7	2.8	1922	Iona, S. Dak.
60	217058		Ga. s.	Picaroon.....	11	9	36.5	9.1	5.2	1907	Wareham, Mass.
61	150387		Ga. s.	Picayune.....	6	5	32.0	10.8	3.8	1886	Terrebone Parish, La.
62	225556		Ga. s.	Pickaninny.....	25	21	46.5	13.7	5.7	1926	Seattle, Wash.
63	212305		Ol. s.	Pickering.....	11	8	38.9	10.2	4.5	1914	Tacoma, Wash.
64	214383		Ga. s.	Pico.....	225	101	109.6	24.0	10.0	1914	San Francisco, Calif.
65	224979		Ga. s.	Pierre.....	19	13	49.7	13.4	4.8	1925	North East, Md.
66	211091		Ga. s.	Pigeon.....	22	15	45.5	14.0	5.8	1913	Seattle, Wash.
67	150908		Ga. s.	Pike.....	13	9	49.0	10.5	4.0	1903	Burton, Wash.
68	150531		Ga. s.	Pilgrim.....	10	9	36.5	11.8	4.2	1888	Bergen Point, N. J.
69	150680		Ga. s.	PILGRIM.....	98	78	104.3	23.0	6.7	1893	Wilmington, Del.

¹ Formerly ga. s. Novermind.

² Formerly ga. s. Victor.

³ Formerly ga. s. Pan Am.

⁴ Formerly ga. s. Efficient.

⁵ Formerly ga. s. Petrolia No. 7.

⁶ Formerly ga. s. Petrolia No. 2.

⁷ Formerly ga. s. Ruth and Earle.

⁸ Formerly ga. s. Johnstone.

⁹ Formerly ga. s. S. O. Co. No. 7.

¹⁰ Formerly ga. s. Mary Stine.

¹¹ Formerly st. s. Sockeye.

¹² Formerly ga. s. Diana.

Line No.	Service	Crew	Horse-power	Name of owner	Home port	Address of owner
1	Oys.	1	10	Joseph H. Scudder.....	New York, N. Y.....	Huntington, N. Y.
2	Frt.	4	25	Standard Oyster Co.....	Bridgeport, Conn.....	Norwalk, Conn.
3	Frt.	3	24	George A. Zeller.....	Miami, Fla.....	West Palm Beach, Fla.
4	Pas.	1	25	B. Norman.....	Tacoma, Wash.....	Sixth Avenue Station.
5	Fsh.	1	50	Alaska Packers Association (Calif.).....	Port Townsend, Wash.....	Pioneer Building.
6	Fsh.	2	18	Frank Gleason.....	Grand Haven, Mich.....	Saugatuck, Mich.
7	Fsh.	1	20	Sigurdur Johnson.....	San Diego, Calif.....	Pickwick Hotel.
8	Frt.	2	28	W. T. Wathen.....	Apalachicola, Fla.....	Carrabelle, Fla.
9	Tow.	1	80	Bay Cities Transportation Co. (Calif.).....	San Francisco, Calif.....	Pier 5.
10	Fsh.	4	30	Roy F. Eaton.....	Portland, Me.....	Harrison, Me.
11	Fsh.	8	100	Nakat Packing Corporation (N. Y.).....	Ketchikan, Alaska.....	
12	Tow.	3	75	Porter Dock Co.....	Key West, Fla.....	Foot Duval Street.
13	Oys.	1	12	Jose Murina.....	New Orleans, La.....	Empire, La.
14	Frt.	3	80	Standard Oil Co. of California (Del.).....	San Francisco, Calif.....	225 Bush Street.
15	Tnk.	11	b 200	do.....	do.....	do.
16	Fsh.	3	77	Henry Einarson.....	Milwaukee, Wis.....	Detroit Harbor, Wis.
17	Frt.	6	75	Pan American Petroleum Corporation (Del.).....	New Orleans, La.....	944 St. Charles Street.
18	Frt.	2	75	Standard Oil Co. (N. J.).....	New York, N. Y.....	26 Broadway.
19	Msc.	2	60	do.....	do.....	do.
20	Frt.	3	60	do.....	Baltimore, Md.....	Second Avenue and Clinton Streets.
21	Pas.	2	30	do.....	New York, N. Y.....	26 Broadway.
22	Frt.	2	24	do.....	Norfolk, Va.....	
23	Frt.	6	b 100	do.....	do.....	do.
24	Tnk.	4	400	do.....	Baltimore, Md.....	Second Avenue and Clinton Streets.
25	Frt.	2	50	do.....	Norfolk, Va.....	Ninth and Granby Streets.
26	Frt.	3	85	Beacon Oil Co. (Mass.).....	New London, Conn.....	
27	Fsh.	2	50	Alaska Packers Association (Calif.).....	San Francisco, Calif.....	111 California Street.
28	Fsh.	2	24	Francisco Agliano.....	Tampa, Fla.....	2207 North Albany Avenue.
29	Msc.	2	32	Carteret Lumber Co. (N. C.).....	New Bern, N. C.....	
30	Frt.	1	6	S. W. Hamlin.....	Tampa, Fla.....	Sarasota, Fla.
31	Fsh.	2	45	G. T. Elliott Co. (Va.).....	Newport News, Va.....	Hampton, Va.
32	Pas.	1	25	Mrs. Britta Haho.....	Juneau, Alaska.....	Douglas, Alaska.
33	Pas.	1	25	Joseph W. Ketcham.....	New York, N. Y.....	Bay Shore, N. Y.
34	Fsh.	1	16	Eleasar Allen.....	Newport, R. I.....	New Shoreham, R. I.
35	Msc.	1	16	William J. Champion.....	do.....	27 West Pelham Street.
36	Pas.	1	90	L. B. Brook.....	St. Louis, Mo.....	Florissant, Mo.
37	Fsh.	16	60	Phillip P. Manta.....	Boston, Mass.....	221 Commercial Street.
38	Fsh.	2	24	Arthur D. Shawl.....	Grand Haven, Mich.....	Cheboygan, Mich.
39	Tow.	3	15	Jas. F. DuBois.....	Cincinnati, Ohio.....	Bellaire, Ohio.
40	Oys.	6	25	Linwood Gaskill.....	Philadelphia, Pa.....	Port Norris, N. J.
41	Fsh.	2	30	A. A. Bugge.....	Seattle, Wash.....	Sequia, Wash.
42	Tow.	1	125	Alaska Packers' Association (Calif.).....	San Francisco, Calif.....	111 California Street.
43	Fsh.	4	27	Ole Holm.....	Juneau, Alaska.....	Petersburg, Alaska.
44	Tnk.	4	90	Phoenix Fuel Supply Corporation (N. Y.).....	do.....	Foot East Twenty-sixth Street.
45	Fsh.	3	50	Sunny Point Packing Co. (Wash.).....	Ketchikan, Alaska.....	
46	Fsh.	3	40	do.....	do.....	
47	Fsh.	8	45	do.....	do.....	
48	Fsh.	2	50	George W. Sanborn.....	Astoria, Oreg.....	
49	Fsh.	5	20	Sunny Point Packing Co. (Wash.).....	Ketchikan, Alaska.....	
50	Fsh.	2	35	do.....	do.....	
51	Frt.	1	55	George W. Sanborn.....	Astoria, Oreg.....	
52	Fsh.	4	150	Deep Sea Salmon Co. (Wash.).....	Juneau, Alaska.....	
53	Pas.	2	20	Susie T. Barthelms.....	New York, N. Y.....	Blue Point, N. Y.
54	Fsh.	2	8	Mantuel Frazier.....	Grand Haven, Mich.....	Naubinway, Mich.
55	Tow.	2	150	O. A. Daewerlitz.....	San Francisco, Calif.....	212 American National Bank.
56	Tow.	1	80	Harold A. Leck.....	New York, N. Y.....	Islip, N. Y.
57	Fsh.	8	45	Albert Arnold.....	Gloucester, Mass.....	10 Marble Street.
58	Fsh.	5	45	Samuel E. Jackson.....	Vineyard Haven, Mass.....	Nantucket, Mass.
59	Fer.	1	21	George Tagtow.....	Pembina, N. Dak.....	Lower Brule, S. Dak.
60	Ten.	2	18	W. L. Anderson.....	Charleston, S. C.....	Boyces Wharf.
61	Frt.	1	6	Louis Rehardl.....	New Orleans, La.....	Morgan City, La.
62	Fsh.	6	70	Sunny Point Packing Co. (Wash.).....	Ketchikan, Alaska.....	
63	Tow.	2	125	A. L. McNealy.....	Seattle, Wash.....	1723 Northlake Place.
64	Frt.	7	150	Standard Oil Co of California (Del.).....	San Francisco, Calif.....	225 Bush Street.
65	Fsh.	1	40	Chas. E. Biddle.....	Baltimore, Md.....	North East, Md.
66	Fsh.	4	40	International Packing Co. (Wash.).....	Seattle, Wash.....	410 Colman Building.
67	Fsh.	5	40	Booth Fisheries Co. (Del.).....	do.....	Marion Building.
68	Frt.	1	16	Henry O. Greenhalgh.....	Providence, R. I.....	426 Wickenden Street.
69	Fsh.	12	120	Newport Fisheries Co. (N. C.).....	Beaufort, N. C.....	Morehead City, N. C.

¹¹ Formerly ga. s. Rosemary.
¹² Formerly ga. s. Nettle.

¹³ Formerly ga. s. ^a Canco.
^b Chun.
¹⁴ Formerly ga. s. Lieut. W. L. Murphy.

Motor Vessels

Line No.	Official No.	Signal letters	Rig	Name of vessel	Tonnage		Register dimensions			When built	Where built
					Gross	Net	Length	Breadth	Depth		
					Feet			Feet			
1	201791		Ga. s.	Pilgrim	8	5	33.0	9.0	3.2	1905	Seattle, Wash.
2	205040		Ga. s.	Pilgrim	13	11	36.4	13.0	5.1	1908	New York, N. Y.
3	209776		Ol. s.	Pilgrim	107	52	94.3	23.4	11.4	1912	Essex, Mass.
4	213021		Ga. s.	Pilgrim	12	9	35.2	10.6	4.7	1915	Seattle, Wash.
5	213725		Ga. s.	Pilgrim	10	9	42.2	9.8	2.8	1915	Sealevel, N. C.
6	223254		Ga. s.	Pilgrim	10	8	35.5	11.1	4.2	1923	Quilcene, Wash.
7	225743		Ga. w.	PILGRIM	117	110	100.0	30.0	6.0	1926	Jeffersonville, Ind.
8	200871		Ga. s.	Pilot	12	8	49.2	11.3	3.8	1904	Astoria, Oreg.
9	207444		Ga. s.	Pilot	7	7	28.5	7.8	3.3	1897	Manitowoc, Wis.
10	210930		Ga. s.	Pilot	41	21	62.7	17.4	5.8	1913	Crittenden, Va.
11	212436		Ga. s.	Pilot	19	13	52.0	13.7	5.7	1914	San Diego, Calif.
12	213166		Ol. s.	Pilot	22	15	47.6	14.0	5.8	1915	Portland, Me.
13	213853		Ga. s.	Pilot	16	9	45.0	11.2	5.6	1915	Honolulu, Hawaii.
14	215585		Ga. s.	Pilot	37	18	68.2	17.1	6.5	1912	Mahone Bay, Nova Scotia.
15	219986		Ga. w.	Pilot	18	11	63.7	12.9	1.8	1916	Maysville, Ky.
16	224289		Ol. s.	Pilot	140	65	110.2	25.2	12.6	1924	Essex, Mass.
17	221474		Ga. s.	Pilot I.	9	6	37.4	8.6	4.5	1921	Key West, Fla.
18	213564		Ga. s.	Pilot No. 1.	15	10	51.5	13.4	2.7	1915	Astoria, Oreg.
19	217583		Ga. s.	Pilot No. 1.	30	15	59.7	13.3	6.0	1918	Battery Park, Va.
20	204915		Ga. s.	Pilot No. 2.	14	10	47.7	12.2	2.6	1908	Astoria, Oreg.
21	217824		Ga. s.	Pilot No. 2.	29	11	60.9	12.8	6.0	1918	Battery Park, Va.
22	226127		Ga. s.	Pilot No. 2.	7	5	33.4	8.3	4.5	1919	Portsmouth, N. H.
23	150380		Ga. s.	Pilot's Bride	10	6	34.0	12.5	3.0	1886	Clearwater Harbor, Fla.
24	85250		Ga. s.	Pines of York	20	10	42.6	15.3	4.2	1873	Northport, N. Y.
25	223825		Ga. w.	Pinoy Bluff	43	43	60.6	21.6	3.9	1924	Baxley, Ga.
26	150409		Ga. s.	Pinole	84	65	72.0	25.4	6.5	1889	Bencla, Calif.
27	150310		Ol. s.	Pinta	33	22	59.1	16.9	5.6	1883	White Haven, Md.
28	150651		Ga. s.	Pinta	100	59	92.6	24.4	9.8	1893	Essex, Mass.
29	209892		Ga. s.	Pinta	8	7	34.8	10.6	4.1	1912	Chelsea, Mass.
30	219179	LTNF	Ol. s.	PINTHIS	1,111	635	206.8	35.6	16.8	1919	Newburgh, N. Y.
31	209817		Ga. s.	Pinto	11	7	38.9	10.3	4.0	1912	Port Hadlock, Wash.
32	130281		Ol. s.	Pioneer	83	53	81.0	23.0	9.2	1892	Essex, Mass.
33	150352		Ga. s.	Pioneer	43	41	57.0	21.0	4.6	1885	Marcus Hook, Pa.
34	150070		Ga. s.	Pioneer	7	5	30.0	12.9	2.9	1894	Patchogue, N. Y.
35	201082		Ga. s.	Pioneer	16	11	43.3	9.5	3.2	1904	Eagle Harbor, Wash.
36	201740		Ol. s.	PIONEER	443	303	156.2	25.4	11.1	1902	G e e s t e m u n d e , Germany.
37	203111		Ga. s.	Pioneer	12	8	40.3	9.0	2.8	1906	Ketchikan, Alaska.
38	210489		Ga. s.	Pioneer	14	10	46.5	13.0	6.0	1912	Chicago, Ill.
39	210632		Ga. s.	Pioneer	10	10	28.0	9.5	3.4	1912	Little Suamico, Wis.
40	212074		Ga. s.	Pioneer	71	48	69.8	17.5	8.4	1914	Poulsbo, Wash.
41	212241		Ga. s.	Pioneer	9	6	33.2	10.2	4.7	1914	Brooklyn, N. Y.
42	214277		Ga. s.	Pioneer	37	25	60.8	15.0	4.9	1916	Tacoma, Wash.
43	216862		Ga. s.	Pioneer	29	9	65.0	15.0	5.9	1918	East Machias, Me.
44	220058		Ga. s.	Pioneer	42	20	59.9	17.2	5.0	1920	Vancouver, Wash.
45	220503		Ga. s.	Pioneer	10	11	44.6	12.7	4.8	1920	Baltimore, Md.
46	221371		Ol. s.	Pioneer	43	33	60.9	22.0	5.9	1921	Seattle, Wash.
47	206183		Ga. s.	Pioneer II	17	12	36.9	11.8	4.6	1909	do.
48	213210		Ol. s.	Pioneer II	50	43	61.7	18.4	3.2	1915	Windsor Locks, Conn.
49	214778		Ga. s.	Pioneer III	32	26	49.8	14.2	6.2	1917	Seattle, Wash.
50	200686		Ga. s.	Piper	7	5	42.0	12.0	3.4	1904	Accomac, Va.
51	216987		Ga. s.	Pipit	46	8	67.8	16.6	5.7	1918	Oakland, Calif.
52	212249		Ga. s.	Pippin	8	5	31.8	8.5	3.7	1914	Lisabeulla, Wash.
53	207233		Ol. s.	Pirate	15	10	47.1	14.0	5.2	1910	San Francisco, Calif.
54	211498		Ga. s.	Pirate	29	20	53.7	15.0	4.9	1913	Caledonia, Wash.
55	212257		Ga. s.	Pirate	54	30	60.5	21.5	6.8	1914	Oakland, Calif.
56	220850		Ga. s.	Pirate	23	16	52.5	13.8	5.0	1920	Battery Park, Va.
57	223612		Ol. s.	Pirate	16	14	36.6	14.3	4.0	1924	Sapelo Island, Ga.
58	224123		Ga. s.	Pirate	13	11	33.5	10.0	4.2	1921	Detroit Harbor, Wis.
59	215753		Ga. s.	Piru	68	50	77.5	21.3	4.2	1917	Wilmington, Calif.
60	150422		Ga. s.	Pittl Sing	9	7	34.0	11.0	5.0	1887	San Francisco, Calif.
61	213818		Ga. s.	Piwason	9	8	36.4	12.0	2.4	1915	Stockton, Calif.
62	221962		Ga. s.	Placco	9	7	42.5	10.2	2.8	1922	Norfolk, Va.
63	224614		Ga. s.	Planet	39	26	58.8	15.8	6.7	1925	Dockton, Wash.
64	223013		Ol. s.	Plattsburgh	86	58	79.7	21.5	6.5	1923	Whitehall, N. Y.
65	216341		Ga. s.	Playfair	7	6	32.0	9.1	3.8	1918	Quilcene, Wash.
66	200448		Ga. s.	Plover	28	19	57.7	14.8	5.7	1909	Tacoma, Wash.
67	214912		Ga. s.	Plover	36	28	60.7	15.3	6.5	1917	Seattle, Wash.
68	150638		Ga. s.	Pluck	10	7	43.0	12.0	2.5	1893	Tilghmans, Md.
69	150971		Ga. s.	Pocahontas	14	13	45.0	14.5	4.0	1902	Boston, Mass.
70	155046		Ol. s.	Pocahontas	22	15	54.4	13.0	6.4	1882	Baltimore, Md.
71	216977		Ga. s.	Pocahontas	7	6	33.5	9.0	3.0	1914	Seattle, Wash.
72	224142		Ol. s.	Pocomo	31	14	57.0	16.1	7.0	1924	Rockport, Mass.

¹ Formerly ga. s. Lenora Silveira.
² Formerly British ga. s. Casaroc No. 3.

³ Formerly U. S. Navy ga. s. No. 14747.
⁴ Formerly sloop George Milner.

Line No.	Service	Crew	Horse-power	Name of owner	Home port	Address of owner
1	Fsh.	1	16	T. H. Davis	Juneau, Alaska	
2	Frt.	1	8	Alexander Anderson	New York, N. Y.	Clty Island, N. Y.
3	Fsh.	21	55	Langsford & Pino	Gloucester, Mass.	37 Rogers Street.
4	Frt.	1	12	Charles W. Pajoman	Seward, Alaska	Afognak, Alaska.
5	Frt.	1	16	S. P. Willis	Washington, N. C.	
6	Msc.	2	5	Thos. Drake	Seattle, Wash.	Stanwood, Wash.
7	Fer.	10	180	Tri-State Ferry Co. (Ill.)	St. Louis, Mo.	Calro, Ill.
8	Fsh.	2	35	Surf Packing Co. (Wash.)	Seattle, Wash.	
9	Fsh.	3	12	Edward Olson	Milwaukee, Wis.	Marinette, Wis.
10	Frt.	3	60	Edenton-Mackey Ferry Co.	Elizabeth City, N. C.	Edenton, N. C.
11	Plt.	1	35	Hilton C. Johnson	San Diego, Calif.	3603 Georgia Street.
12	Fsh.	8	50	Alfred Geonvese	Boston, Mass.	Revere, Mass.
13	Tow.	1	50	Young Bros. (Ltd.) (Hawaii)	Honolulu, Hawaii	Old Boat Landing.
14	Fsh.	10	60	Custodio Cecilio, jr.	Gloucester, Mass.	9 Henrich Court.
16	Tow.	1	35	Charles Armstrong	Louisville, Ky.	Frankfort, Ky.
15	Plt.	5	200	Boston Pilots Relief Society (Mass.)	Boston, Mass.	Lewis Wharf.
17	Plt.	3	290	Eugene Knight	Key West, Fla.	708 Eaton Street.
18	Pas.	1	80	O. F. Jacobson	Newport, Oreg.	
19	Tow.	2	60	Waldeck-Deal Dredging Co. (Fla.)	Miami, Fla.	Box 1338.
20	Pas.	1	50	Arrow Tug & Barge Co. (Oreg.)	Astoria, Oreg.	56 Tenth Street.
21	Plt.	2	60	W. R. Boutwell	Norfolk, Va.	Do.
22	Pas.	1	50	Pilots Launch Co. (Wash.)	Seattle, Wash.	423 Colman Building.
23	Frt.	1	12	George Kelly	Tampa, Fla.	Sarasota, Fla.
24	Frt.	3	40	E. L. Boyce	Norfolk, Va.	Portsmouth, Va.
25	Frt.	4	18	Macon Cooperage Co. (Ga.)	Brunswick, Ga.	Macon, Ga.
26	Frt.	3	50	Southwest Onyx & Marble Co.	San Diego, Calif.	Foot Crosby Street.
27	Fsh.	4	60	William L. Edwards	New York, N. Y.	Easthampton, N. Y.
28	Frt.	4	68	Arie Groenendaal	Oswego, N. Y.	
29	Tow.	3	40	Ponce & Guayama R. R. Co. (N. J.)	San Juan, P. R.	Aquirre, P. R.
30	Tnk.	17	b 525	New England Oil Refining Co. (Mass.)	Boston, Mass.	60 Federal Street.
31	Drg.	1	20	Longview Dredging & Construction Co. (Wash.)	Portland, Oreg.	Rio Vista, Calif.
32	Fsh.	15	70	Portland Trawling Co. (Me.)	New York, N. Y.	1 Fulton Fish Market.
33	Frt.	3	30	Francis J. McDonald	Philadelphia, Pa.	Mifflin Street Wharf.
34	Fsh.	1	24	August Albert	New York, N. Y.	Canarsie, N. Y.
35	Fsh.	2	16	Eugene Wacker	Ketchikan, Alaska	Wacker City, Alaska.
36	Frt.	1	240	Crowley Launch and Tugboat Co. (Calif.)	San Francisco, Calif.	Mission Street Wharf.
37	Fsh.	1	25	Atlas Packing Co. (Wash.)	Juneau, Alaska	Deep Cove, Alaska.
38	Tow.	2	100	National Brick Co. (Ill.)	Chicago, Ill.	160 North La Salle Street.
39	Fsh.	4	10	George Roderick	Milwaukee, Wis.	Big Suamico, Wis.
40	Fsh.	15	110	Ingvald Hansen	Ketchikan, Alaska	
41	Pas.	2	24	John Weidner	New York, N. Y.	Canarsie, N. Y.
42	Fsh.	3	60	William Crooker	Juneau, Alaska	Cordova, Alaska.
43	Frt.	2	60	Booth Fisheries Sardine Co. (Me.)	Eastport, Me.	125 Water Street.
44	Fsh.	3	60	Pioneer Packing Co. (Wash.)	Seattle, Wash.	600 Colmah Building
45	Tow.	3	60	Phoenix Utility Co. (Conn.)	Miami, Fla.	139 Southwest Fourth Street.
46	Pas.	2	50	Puget Sound Navigation Co. (Nev.)	Seattle, Wash.	Colman Dock.
47	Fsh.	5	20	Oscar Olson	do.	3204 West Sixty-first Street.
48	Drg.	2	60	Springfield Navigation Co. (Mass.)	Boston, Mass.	Springfield, Mass.
49	Fsh.	4	50	N. O. Ulyang	Seattle, Wash.	Poulsbo, Wash.
50	Oys.	1	12	W. H. Lang	Cape Charles, Va.	Accomac, Va.
51	Tow.	2	110	Alaska Packers Association (Calif.)	San Francisco, Calif.	111 California Street.
52	Frt.	1	14	A. J. Norwold	Ketchikan, Alaska	
53	Tow.	1	b 110	Harbor Tug and Barge Co. (Calif.)	San Francisco, Calif.	Mission Street Wharf.
54	Fsh.	5	50	Andrew Gunderson	Ketchikan, Alaska	
55	Frt.	3	80	Union Fish Co. (Calif.)	San Francisco, Calif.	141 Clay Street.
56	Frt.	1	40	A. Willis Lovell	Norfolk, Va.	
57	Oys.	3	7	Sea Island Canning Co. (Ga.)	Brunswick, Ga.	Sapelo, Ga.
58	Fsh.	3	15	John Christianson	Milwaukee, Wis.	Detroit Harbor, Wis.
59	Tnk.	3	100	Union Oil Co. (Calif.)	Los Angeles, Calif.	
60	Frt.	2	16	Harry Jacobsen	Unalaska, Alaska	
61	Pas.	1	45	Augustus T. Smith	Eureka, Calif.	Requa, Calif.
62	Frt.	1	16	Planters Lime & Chemical Corporation (Va.)	Norfolk, Va.	
63	Fsh.	8	50	Srecko Bilanko	Tacoma, Wash.	2121 South Takoma Avenue.
64	Fer.	3	90	Plattsburg Grand Isle Ferry Co. (N. Y.)	Rouses Point, N. Y.	Plattsburg, N. Y.
65	Fsh.	2	20	W. Hermann	Seattle, Wash.	
66	Frt.	2	75	Alaska Packers Association (Calif.)	Port Townsend, Wash.	Blaine, Wash.
67	Fsh.	8	50	Pacific American Fisheries (Me.)	Seattle, Wash.	South Bellingham, Wash.
68	Fsh.	2	15	Andrew Reynolds	Baltimore, Md.	North East, Md.
69	Fsh.	2	45	Anthony Stuparich	New York, N. Y.	Freeport, L. I., N. Y.
70	Tow.	4	120	Cottman Co. (Md.)	Baltimore, Md.	Keyser Building.
71	Msc.	1	18	Herbert A. Munter	Seattle, Wash.	1406 Broadway.
72	Fsh.	5	45	Charles H. Blount	Vineyard Haven, Mass.	Nantucket, Mass.

^a Formerly ga. s. Edward A. Rice.

^b Formerly ga. s. Oriole.

Line No.	Official No.	Signal letters	Rig	Name of vessel	Tonnage		Register dimensions			When built	Where built
					Gross	Net	Length	Breadth	Depth		
					Feet			Feet			
1	225715		Ol. s.	Pofisco	41	17	60.5	16.1	7.3	1926	Lubec, Me.
2	150726		Ga. s.	Pohatcong	12	12	43.9	9.8	3.4	1896	Tuckerton, N. J.
3	223652		Ga. s.	Point Francis	12	8	35.5	11.0	4.7	1924	Marietta, Wash.
4	224001		Ga. s.	Point Loma	12	10	48.5	12.0	3.2	1924	San Diego, Calif.
5	150811		Ga. s.	Point O' Woods	27	23	52.2	14.8	4.3	1899	Patchogue, N. Y.
6	201945		Ga. s.	Point O' Woods II	44	35	83.0	16.0	3.6	1905	Bay Shore, N. Y.
7	206546		Ga. s.	Point Pleasant No. 2	11	10	60.6	8.9	4.1	1907	Irondequoit, N. Y.
8	212190		Ga. s.	Point Reyes	44	18	57.2	17.9	6.0	1914	St. Helens, Ore.
9	212531		Ga. s.	Pointer	21	14	48.5	12.3	6.0	1914	Sparrows Point, Md.
10	225745		Ga. s.	Pointer	6	5	32.7	9.7	3.2	1926	Harbor Springs, Mich.
11	221182		Ga. s.	Pokolong	14	12	56.0	11.4	3.6	1920	Fairton, N. J.
12	204492		Ga. s.	Pokolong	9	6	38.3	8.3	3.6	1906	Esopus, N. Y.
13	211487		Ga. s.	Polarine	14	7	40.7	12.0	5.5	1913	East Boothbay, Me.
14	210966		Ol. s.	Polaris	66	45	73.4	17.4	8.9	1913	Seattle, Wash.
15	214700		Ga. s.	Polaris	37	22	58.0	16.4	7.5	1917	Los Angeles, Calif.
16	217668		Ga. s.	Polaris	10	8	37.0	8.9	4.1	1919	La Conner, Wash.
17	210365		Ga. s.	Police Harbor and River Service No. 2	13	9	42.0	11.5	4.8	1912	Chicago, Ill.
18	221367		Ga. s.	POLLIWOG	22	21	60.0	15.0	3.6	1921	Nashville, Tenn.
19	150712		Ol. s.	Polly	23	20	54.0	16.0	4.0	1896	Tampa, Fla.
20	224033		Ga. w.	Polly	13	13	52.2	13.0	2.7	1923	Alexandria, La.
21	157680		Ga. s.	Polly III	14	12	37.4	13.0	5.0	1902	Millford, Del.
22	207435		Ga. s.	Polly B	30	25	54.4	15.3	3.8	1909	Titusville, Fla.
23	223405		Ga. s.	Polly S	19	17	52.2	20.3	2.7	1922	Plaquemine, La.
24	218035		Ga. s.	Polly-Anna	8	6	34.1	10.2	3.3	1919	Raymond, Wash.
25	213802		Ol. s.	Pollyanna	119	66	97.6	23.4	11.5	1915	Essex, Mass.
26	201068		Ga. s.	Polly Page	7	6	33.5	12.5	2.7	1904	Atlantic City, N. J.
27	202105		Ga. s.	Polly Page II	9	8	35.9	13.0	3.7	1905	Port Republic, N. J.
28	202926		Ga. s.	Pompano	15	10	55.7	13.6	4.0	1906	Pocomoke City, Md.
29	225812		Ga. s.	Pompano	8	5	32.2	10.5	3.6	1926	Lavallette, N. J.
30	215072		Ga. w.	PONTIAC	8	5	47.1	8.0	2.8	1910	Grafton, Ill.
31	220011		Ga. w.	Poppy	40	30	62.2	14.0	3.2	1926	Pittsburgh, Pa.
32	206911		Ga. s.	Pops	12	8	37.5	13.4	3.5	1909	Brunswick, Ga.
33	220896		Ga. s.	Popular No. 1	17	15	47.3	12.1	5.0	1920	Catano, P. R.
34	220897		Ga. s.	Popular No. 2	17	15	47.3	12.1	5.0	1920	do.
35	220898		Ga. s.	Popular No. 3	17	15	47.3	12.1	5.0	1920	do.
36	221200		Ga. s.	Popular No. 4	13	11	43.7	12.1	4.3	1921	do.
37	221945		Ga. s.	Popular No. 5	13	11	45.5	12.1	4.5	1922	do.
38	150677		Ga. s.	Poquoson	10	8	47.4	12.7	3.5	1902	Poquoson, Va.
39	221280		Ga. s.	Porpoise II	13	10	37.7	11.2	4.4	1921	Leonardo, N. J.
40	218862		Ga. s.	Portadora	7	6	40.0	8.8	3.8	1909	Geneva, N. Y.
41	150823		Ga. s.	Port Costa	79	51	70.5	26.8	5.4	1899	San Francisco, Calif.
42	205289		Ga. s.	Port Costa	14	9	42.3	10.1	5.4	1895	do.
43	224149		Ol. s.	PORT COSTA	351	212	139.6	30.1	9.0	1924	Oakland, Calif.
44	225465		El. s.	PORT HOUSTON	284	145	118.2	27.1	13.2	1926	Wilmington, Del.
45	221514		Ga. s.	Port Newark	14	10	48.6	10.0	5.2	1921	Bayonne, N. J.
46	224998		Ga. s.	Port Tongass	12	9	35.4	10.9	3.8	1925	Ketchikan, Alaska
47	200788		Ga. s.	Port Washington	14	10	45.0	12.0	4.4	1912	Port Washington, N. Y.
48	223489		Ol. s.	Porta Bonheur	52	32	61.0	16.0	7.5	1921	Gulfport, Miss.
49	223633		Ol. s.	Portlock	63	36	60.6	16.4	8.4	1924	Tacoma, Wash.
50	224902		Ol. s.	Portola	13	6	40.6	12.5	4.8	1925	San Francisco, Calif.
51	151002		Ga. s.	Portsmouth	13	6	47.6	12.3	4.4	1903	West Mystic, Conn.
52	220355		Ga. s.	Posidon	9	5	38.1	12.4	3.2	1920	Suisun City, Calif.
53	207174		Ga. s.	Potlatch	13	9	43.6	11.9	4.2	1910	Seattle, Wash.
54	215051		Ga. s.	Pot Scow No. 1	14	10	39.0	12.7	3.6	1917	Ketchikan, Alaska
55	222280		El. s.	POUGHKEEPSIE	574	360	111.5	50.2	8.6	1922	Brooklyn, N. Y.
56	211092		Ga. s.	Pouter	22	15	45.5	14.0	5.8	1913	Seattle, Wash.
57	212031		Ga. s.	Powhatan	38	20	64.0	15.6	6.0	1914	Orange, Tex.
58	220352		Ga. w.	Powhatan	24	24	51.5	12.0	2.3	1927	Parkersburg, W. Va.
59	211274		Ga. w.	Prairie Belle	34	21	52.0	12.7	2.0	1913	Seattle, Wash.
60	202053		Ga. s.	Prawn	7	7	36.0	12.1	3.0	1905	Apalachicola, Fla.
61	200554		Ga. s.	Preble	10	9	29.6	9.4	3.8	1905	West De Pere, Wis.
62	225612		Ol. s.	Premier	14	10	37.8	11.2	5.2	1926	Seattle, Wash.
63	211210		Ga. s.	Presho	21	14	43.0	13.5	5.8	1913	Tacoma, Wash.
64	220409		Ga. s.	President	35	24	55.4	14.4	6.9	1920	Cove, Wash.
65	224021		Ga. s.	President Coolidge	29	9	47.2	14.0	7.2	1924	Astoria, Ore.
66	213608		Ga. s.	President Lincoln III	23	15	45.2	14.3	5.3	1915	Tacoma, Wash.
67	150608		Ga. s.	Preston	25	17	62.0	17.5	5.3	1892	Solomons Island, Md.
68	202460		Ga. s.	Prevoyance	17	13	52.0	13.2	2.8	1905	Lake Salvador, La.
69	208799		Ga. s.	Pride	11	8	38.7	11.0	4.2	1911	Kasaan, Alaska
70	212033		Ga. s.	Pride	20	13	44.0	13.5	6.9	1914	Los Angeles, Calif.

¹ Formerly ga. s. Dorothy C.

² Formerly ga. y. Ark.

Motor Vessels

453

Line No.	Service	Crew	Horse-power	Name of owner	Home port	Address of owner
1	Fsh	8	100	Portland Fish Co.	Portland, Me.	Custom House Wharf.
2	Pas.	1	12	Howard B. Ayers	Philadelphia, Pa.	2654 East Allegheny Avenue.
3	Fsh.	2	15	Louis George	Seattle, Wash.	Marietta, Wash.
4	Pas.	1	200	Star & Crescent Boat Co. (Calif.)	San Diego, Calif.	Foot Broadway.
5	Pas.	4	62	Arundel Corporation (Md.)	Baltimore, Md.	Pier 2, Pratt Street.
6	Fer.	3	100	Point O' Woods Navigation Co. (N. Y.)	New York, N. Y.	Point O' Woods, N. Y.
7	Pas.	2	24	Irondequoit Navigation Co. (N. Y.)	Rochester, N. Y.	Irondequoit, N. Y.
8	Frt.	2	80	Roderick L. Macleay	Marshfield, Oreg.	Wedderburn, Oreg.
9	Frt.	2	50	Bethlehem Steel Co. (Md.)	Baltimore, Md.	Sparrows Point, Md.
10	Pas.	1	50	Harbor Point Association (Mich.)	Grand Haven, Mich.	Harbor Springs, Mich.
11	Pas.	3	25	Elizabeth H. Pigott Slinkins	Philadelphia, Pa.	5912 North Park Avenue.
12	Frt.	2	20	Knickerbocker Ice Co. (N. J.)	New York, N. Y.	41 East Forty-second Street.
13	Frt.	1	25	Standard Oil Co. (N. Y.)	do.	26 Broadway.
14	Fsh.	14	125	A. S. Einmo	Ketchikan, Alaska	
15	Frt.	1	45	L. A. Dunn	Los Angeles, Calif.	San Pedro, Calif.
16	Msc.	2	18	William McHale	Ketchikan, Alaska	
17	Pol.	2	50	R. E. Beckman	Chicago, Ill.	2145 Melrose Street.
18	Tow.	3	32	Nashville Bridge Co. (Del.)	Nashville, Tenn.	Shelby Avenue.
19	Fsh.	4	36	Glynn Canning Co. (Ga.)	Brunswick, Ga.	
20	Fsh.	3	24	J. E. Ray	New Orleans, La.	Alexandria, La.
21	Fsh.	1	30	George Quinn	Philadelphia, Pa.	Tuckerton, N. J.
22	Drq.	2	40	Hazel B. Burlingham	Tampa, Fla.	
23	Fer.	3	22	Plaquemine Ferry Co. (La.)	New Orleans, La.	Plaquemine, La.
24	Fsh.	1	20	Mihkel Oiderman	San Francisco, Calif.	Monterey, Calif.
25	Fsh.	19	60	Gorton Pew Vessels Co. (Mass.)	Gloucester, Mass.	Rowe Square.
26	Pas.	2	25	Olinton Johnson	Philadelphia, Pa.	Wildwood, N. J.
27	Pas.	1	12	Samuel Stetzer	do.	Longport, N. J.
28	Frt.	3	45	Glove Fish Co. (N. C.)	Elizabeth City, N. C.	111 North Road Street.
29	Fsh.	6	20	Ship Bottom Pound Fisheries (N. J.)	Philadelphia, Pa.	Ship Bottom, N. J.
30	Pas.	1	21	Starved Rock Ferry Co. (Ill.)	Chicago, Ill.	Ottawa, Ill.
31	Tow.	1	60	Iron City Sand & Gravel Co. (Pa.)	Pittsburgh, Pa.	
32	Fsh.	2	10	Glynn Canning Co. (Ga.)	Brunswick, Ga.	
33	Pas.	3	37	Compania Popular de Transporte (P. R.)	San Juan, P. R.	Catano, P. R.
34	Pas.	3	37	do.	do.	Do.
35	Pas.	3	37	do.	do.	Do.
36	Pas.	2	37	do.	do.	Do.
37	Pas.	2	37	do.	do.	Do.
38	Fsh.	2	35	O. M. Evans	Newport News, Va.	Messick, Va.
39	Msc.	2	40	Harry C. Millar	New York, N. Y.	299 East One hundred and forty-eighth Street.
40	Pas.	2	27	Frank S. Tower	Rochester, N. Y.	Bridgewater, N. Y.
41	Frt.	2	60	Gordon K. Russell	San Francisco, Calif.	Sacramento, Calif.
42	Tow.	1	50	Southern Pacific Co. (Ky.)	do.	65 Market Street.
43	Frt.	8	220	Associated Oil Co. (Calif.)	do.	79 New Montgomery Street.
44	Frb.	14	720	Harris County Houston Ship Channel navigation district.	Houston, Tex.	Harris County Courthouse.
45	Msc.	2	75	City of Newark	Newark, N. J.	
46	Fsh.	1	20	Wm. H. Brown	Ketchikan, Alaska	
47	Msc.	2	35	National Dry Dock & Repair Co. (N. Y.)	New York, N. Y.	West New Brighton, N. Y.
48	Msc.	3	90	Jahnke Service (La.)	New Orleans, La.	814 Howard Street.
49	Fsh.	8	100	James V. Davis	Juneau, Alaska	
50	Fsh.	1	50	Giuseppe Aliotti	San Francisco, Calif.	216 Mason Street.
51	Frt.	1	15	Roy H. Beattie	Fall River, Mass.	29 Bedford Street.
52	Frt.	1	16	Constantino Barbari	San Francisco, Calif.	Fairfield, Calif.
53	Tow.	1	50	Phoenix Logging Co. (Wash.)	Seattle, Wash.	Potlatch, Wash.
54	Fsh.	1	16	Pioneer Sea Foods Co. (Wash.)	Seward, Alaska	Cordova, Alaska.
55	Fer.	6	200	Poughkeepsie & Highland Ferry Co. (Ltd.) (N. Y.)	New York, N. Y.	Poughkeepsie, N. Y.
56	Fsh.	5	40	Kodiak Island Fishing & Packing Co. (Alaska)	Seward, Alaska	
57	Tow.	3	75	Lutcher & Moore Lumber Co. (Tex.)	Fort Arthur, Tex.	Orange, Tex.
58	Fer.	2	25	John J. Slippner	Cincinnati, Ohio	Powhatan Point, Ohio.
59	Tow.	2	52	Ira F. Wood	Seward, Alaska	Idatarod, Alaska.
60	Frt.	3	15	Sol Pittman	Apalachicola, Fla.	
61	Fsh.	2	16	Charles J. Belonga	Marquette, Mich.	424 Pine Street.
62	Fsh.	2	25	C. M. Akervick	Ketchikan, Alaska	1710 West Fifty-seventh Street.
63	Fsh.	5	30	Jakob Matson	Tacoma, Wash.	Forty-fourth and McKinley Streets.
64	Fsh.	6	45	Jacob Edwards	Seattle, Wash.	Cove, Wash.
65	Fsh.	8	40	Stephen Kukura	Astoria, Oreg.	Brookfield, Wash.
66	Fsh.	7	35	Joseph V. Glocon	Los Angeles, Calif.	San Pedro, Calif.
67	Frt.	2	40	D. S. Williams	Washington, N. C.	Ocracoke, N. C.
68	Frt.	2	30	Dunbar-Dukate Co. (La.)	New Orleans, La.	710 Poydras Street.
69	Fsh.	1	20	John Wallace	Juneau, Alaska	Hydaburg, Alaska.
70	Pas.	1	80	George Borst	Los Angeles, Calif.	Long Beach, Calif.

* Formerly U. S. Q. M. C. ga. s. L. 50.

Line No.	Official No.	Signal letters	Rig	Name of vessel	Tonnage		Register dimensions			When built	Where built
					Gross	Net	Length	Breadth	Depth		
1	207231		Ga. s.	Pride of Alaska	15	10	48.0	13.0	4.8	1910	Oakland, Calif.
2	223948		Ga. s.	Pride of Delaware	15	13	34.4	12.7	2.7	1916	New Castle, Del.
3	150777		Ga. s.	Pride of the Sea	7	5	30.8	11.3	3.4	1898	Key West, Fla.
4	224451		Ga. s.	Primrose II	10	6	35.6	10.1	4.7	1925	Seattle, Wash.
5	221255		Ga. s.	Primrose No. 2	13	9	41.3	11.2	4.1	1921	Pittsburg, Calif.
6	215001		Ga. s.	Prince	15	12	38.2	12.3	4.3	1917	Shelton, Wash.
7	212279		Ol. s.	Prince of Wales	98	87	58.5	17.0	8.3	1914	Winslow, Wash.
8	211580		Ga. s.	Princess	24	10	45.6	13.0	6.6	1913	Swans Island, Me.
9	150483		Ga. s.	Princess	38	30	76.4	15.2	6.4	1890	Boston, Mass.
10	203551		Ga. s.	Princess	14	9	49.0	9.4	3.5	1906	Vallejo, Calif.
11	206908		Ga. s.	Princess	6	5	26.0	8.2	3.0	1906	Manitowoc, Mich.
12	207936		Ga. s.	Princess	16	9	43.5	14.0	4.2	1910	Deale, Md.
13	209746		Ga. s.	Princess	17	5	53.3	14.6	3.9	1912	Cromanton, Fla.
14	212214		Ga. s.	Princess	20	17	41.1	12.5	5.6	1914	Poulsbo, Wash.
15	215022		Ol. s.	Princess	21	11	48.9	13.2	6.4	1917	San Diego, Calif.
16	215045		Ga. s.	Princess	12	11	34.0	13.3	5.0	1907	Kennebunk, Me.
17	210594		Ga. s.	Princess	15	14	42.0	13.0	4.0	1918	Klawack, Wash.
18	218565		Ga. s.	Princess	13	9	35.5	10.8	3.7	1913	Chester, Conn.
19	223636		Ga. p.	Princess	75	44	78.0	18.4	5.9	1924	Los Angeles, Calif.
20	223887		Ga. s.	Princess	10	8	45.0	8.2	2.6	1924	Rochester, Ky.
21	221693		Ga. s.	Princess Anne	14	10	41.1	12.3	3.6	1921	Mount Vernon, Md.
22	214049		Ga. s.	Princess Lena	10	7	29.8	10.4	3.5	1916	Juneau, Alaska
23	219386		Ga. s.	Princess Pat	38	27	58.0	13.0	6.5	1919	Wrangell, Alaska
24	208429		Ga. s.	Princess Virginia	20	13	49.7	14.5	4.8	1911	Lewisetta, Va.
25	203140		Ga. s.	Princeton	15	14	49.7	16.5	4.3	1906	Atlantic City, N. J.
26	225145		Ol. s.	Princeton	45	31	60.2	14.9	7.5	1925	Seattle, Wash.
27	150333		Ga. s.	Priscilla	36	32	55.6	17.3	7.9	1884	Kennebunkport, Me.
28	150078		Ga. s.	Priscilla	15	10	47.0	12.2	6.1	1894	South Boston, Mass.
29	208304		Ga. s.	Priscilla	31	18	44.0	18.6	5.0	1910	Warren, R. I.
30	211844		Ga. s.	Priscilla	8	7	32.9	12.4	3.8	1906	Inwood, N. Y.
31	212124		Ga. s.	Priscilla	12	8	48.4	9.0	4.0	1914	Niceville, Fla.
32	226685		Ga. s.	Priscilla D	7	5	34.0	8.9	3.9	1927	Little Creek, Del.
33	209674		Ol. s.	Priscilla II	24	7	45.0	16.6	5.3	1912	Friendship, Me.
34	220162		Ga. s.	Producer	10	8	34.0	10.3	4.2	1920	Treadwell, Alaska
35	210283		Ga. s.	Productor	8	7	40.6	10.0	2.6		Unknown
36	211230		Ol. s.	Progress	117	61	96.7	23.2	11.8	1913	Essex, Mass.
37	211494		Ga. s.	Progress	6	5	29.6	9.3	3.3	1913	Ketchikan, Alaska
38	212081	LDKG	Ga. s.	Progress	169	115	90.5	21.9	15.4	1914	Seattle, Wash.
39	223317		Ga. s.	Progress	16	13	43.2	12.6	5.2	1923	Sitka, Alaska
40	226476		Ol. s.	Progress	53	36	61.8	16.7	8.0	1927	Gig Harbor, Wash.
41	211020		Ga. s.	Progressive	20	13	40.6	12.6	4.6	1913	Seattle, Wash.
42	216054		Ga. s.	Promise	8	7	27.3	8.0	3.5	1909	Manitowoc, Wis.
43	224680		Ga. w.	PROMPT	21	21	57.0	13.0	2.7	1924	Point Pleasant, W. Va.
44	220153		Ga. s.	Pronto	14	11	39.7	11.9	4.6	1920	Willapa, Wash.
45	225523		Ol. s.	Pronto	42	29	58.7	15.9	7.0	1926	Docketon, Wash.
46	201729		Ga. s.	Prosit	63	52	84.5	16.0	7.1	1906	Boston, Mass.
47	208436		Ga. s.	Prospector	78	52	72.0	19.0	8.5	1911	Tacoma, Wash.
48	211266		Ga. s.	Prospector	7	7	34.0	10.0	4.0	1911	Ellamar, Alaska
49	203254		Ga. s.	Prosper	10	6	34.6	11.0	3.2	1906	West Seattle, Wash.
50	221804		Ga. s.	Prosper	14	9	40.5	11.0	4.7	1921	Hadlock, Wash.
51	223350		Ol. s.	Prosperity	31	25	51.4	10.1	6.4	1923	Poulsbo, Wash.
52	215042		Ol. s.	Prosperity	35	28	54.0	14.8	6.4	1917	Tacoma, Wash.
53	219362		Ga. s.	Prosperity	6	5	34.6	10.7	2.3	1912	Chauvin, La.
54	225531		Ol. s.	Prosperity	70	47	68.3	18.5	9.2	1926	Tacoma, Wash.
55	200818		Ga. s.	Protector	12	11	42.7	11.6	3.7	1904	Atlantic City, N. J.
56	204391		Ga. s.	Protector	18	9	60.5	15.0	3.5	1907	New Orleans, La.
57	224100		Ol. s.	Protector	60	19	68.4	17.0	7.7	1924	Essex, Mass.
58	210398		Ga. s.	Protector B	10	5	43.2	12.1	3.5	1912	Bayou Cook, La.
59	213088		Ga. s.	Providence	22	15	43.2	13.2	5.6	1915	Tacoma, Wash.
60	217040		Ga. s.	Providence	59	40	64.8	21.0	5.0	1918	East Greenwich, R. I.
61	223073	MFKV	Ol. s.	PROVIDENCE SOCONY	1,199	753	252.9	40.1	12.8	1924	Camden, N. J.
62	81863		Ga. s.	Provincetown Socony	23	13	42.2	14.8	4.7	1903	Greenport, N. Y.
63	20452		Ga. s.	Prudence	20	16	40.2	13.5	4.3	1873	Bristol, R. I.
64	208639		Ga. s.	Prudence	43	29	57.3	13.3	6.0	1911	Boothbay Harbor, Me.
65	200136		Ga. s.	Psyche	7	6	34.5	8.0	3.1	1903	Atlantic City, N. J.
66	224447		Ga. s.	Ptarmigan	10	7	30.8	10.0	3.7	1924	Petersburg, Alaska
67	213309		Ga. s.	Pt. Defiance	32	22	51.4	14.3	6.3	1915	Tacoma, Wash.
68	223218		Ga. s.	Pualele	18	7	58.2	12.7	4.6	1919	Honolulu, Hawaii
69	150482		Ga. s.	Puffin	54	37	71.0	20.4	7.3	1890	Benicia, Calif.
70	215085		Ga. s.	Puffin	22	18	51.6	14.0	5.3	1917	Bremerton, Wash.
71	205849	KWSC	Ol. s.	Puget	471	395	121.5	34.4	9.0	1908	Seattle, Wash.
72	210124		Ga. s.	Puget	23	15	41.7	12.8	5.6	1912	do
73	216112		Ga. s.	Pulaski	20	13	49.8	12.1	5.4	1918	Los Angeles, Calif.
74	150384		Ga. s.	Punch & Judy	6	5	27.0	12.2	3.4	1886	Patchogue, N. Y.
75	204433		Ga. s.	Pungo	17	12	45.0	10.7	2.8	1907	Belhaven, N. C.
76	207561		Ga. s.	Pup	10	7	39.6	8.6	4.6	1910	Cheboygan, Mich.

1 Formerly ga. s. Wo Three.

2 Formerly ga. s. Madeleine.

Line No.	Service	Crew	Horse-power	Name of owner	Home port	Address of owner
1	Tow.	1	90	Libby, McNeill & Libby (Mc.)	Seattle, Wash.	88 Hamlin Second Street.
2	Pas.	2	16	Harry L. Harvey	Baltimore, Md.	North East, Md.
3	Fsh.	2	35	Paul Boysen	Key West, Fla.	619 Fleming Street.
4	Fsh.	2	16	Reinhart Jensen	Seattle, Wash.	Poulsbo, Wash.
5	Frt.	1	30	Antonio Ferrando	San Francisco, Calif.	Pittsburg, Calif.
6	Fsh.	1	20	C. W. Beale	Port Angeles, Wash.	824 East Second Street.
7	Pas.	6	100	Ethel J. Neill	Ketchikan, Alaska	
8	Frt.	2	32	Willard Daggett Co.	Portland, Me.	South Portland, Me.
9	Fsh.	3	60	Salvatore Ferlito	Boston, Mass.	15 Pitts Street.
10	Tow.	1	75	J. C. Silveira	San Francisco, Calif.	Orwood, Calif.
11	Fsh.	1	10	Albert Olson	Grand Haven, Mich.	Manistee, Mich.
12	Frt.	2	21	William Schmidt	Baltimore, Md.	Overlea, Md.
13	Frt.	1	25	C. J. Bryan	Tampa, Fla.	St. Andrew, Fla.
14	Fsh.	7	30	Booth Fisheries Co. (Del.)	Seattle, Wash.	Marlon Building.
15	Fsh.	2	50	F. Canepa	San Diego, Calif.	1648 Kettner Boulevard.
16	Cod.	1	27	Dana B. Blackman	Boston, Mass.	Brant Rock, Mass.
17	Fsh.	5	20	Mrs. Nellie Millar	Juneau, Alaska	Bayview, Alaska.
18	Pas.	1	30	A. H. Gruntler	Hartford, Conn.	Essex, Conn.
19	Pas.	4	160	Wilmington Transportation Co. (Calif.)	Los Angeles, Calif.	Wilmington, Calif.
20	Pas.	3	25	W. C. Brown	Louisville, Ky.	Rochester, Ky.
21	Frt.	3	25	James A. Balley	Crisfield, Md.	Mount Vernon, Md.
22	Msc.	1	8	Thos. P. Smith	Juneau, Alaska	
23	Pas.	2	65	T. O. Perry	Seward, Alaska	Seldovia, Alaska.
24	Frt.	1	120	P. Sanford Ross (N. J.)	New York, N. Y.	
25	Pas.	3	18	George B. Gale	Philadelphia, Pa.	Atlantic City, N. J.
26	Msc.	2	60	Board of National Missions of the Presbyterian Church (N. Y.)	New York, N. Y.	156 Fifth Avenue.
27	Msc.	5	30	United Marine Contracting Corporation (N. Y.)	do	15 Whitehall Street.
28	Frt.	1	24	Harold W. Look	Rockland, Me.	78 Mechanic Street.
29	Frt.	2	38	Eddie B. Blount	Providence, R. I.	Warren, R. I.
30	Fsh.	2	12	Lester & Toner (N. Y.)	New York, N. Y.	100 South Street.
31	Pas.	1	65	John N. Rogers	Pensacola, Fla.	Route 1, Box 24.
32	Fsh.	1	28	John R. Davis	Wilmington, Del.	Little Creek, Del.
33	Fsh.	3	40	H. Marshall Gardiner	Vineyard Haven, Mass.	Nantucket, Mass.
34	Msc.	1	14	Alice Hall	Juneau, Alaska	
35	Frt.	1	32	C. H. Richardson	Norfolk, Va.	513 Fort Street.
36	Fsh.	23	660	Phillip P. Manta	Boston, Mass.	221 Commercial Street.
37	Msc.	1	8	T. O. Eastman	Ketchikan, Alaska	
38	Fsh.	5	140	Geo. W. Sands	Los Angeles, Calif.	San Pedro, Calif.
39	Fsh.	3	20	Andrew Hope	Sitka, Alaska	
40	Fsh.	8	80	J. S. Roslin	Tacoma, Wash.	2814 North Carr Street.
41	Fsh.	5	20	Port Walter Herring and Packing Co. (Alaska)	Juneau, Alaska	
42	Fsh.	3	12	William Wiemer	Milwaukee, Wis.	Sheboygan, Wis.
43	Pas.	2	25	H. A. Carpenter	Pittsburgh, Pa.	St. Marys, W. Va.
44	Tow.	2	35	Grays Harbor log patrol	Seattle, Wash.	Aberdeen, Wash.
45	Fsh.	8	55	George Below	Tacoma, Wash.	Dockton, Wash.
46	Frt.	3	120	Groover C. Curtis	Jacksonville, Fla.	1006 East Forsyth Street.
47	Fsh.	16	160	Lyon-Olson Fish Co.	Los Angeles, Calif.	San Pedro, Calif.
48	Msc.	1	12	Geo. E. Scott	Juneau, Alaska	Cordova, Alaska.
49	Fsh.	1	20	Victor Johnson	Wrangell, Alaska	Karheen, Alaska.
50	Pas.	1	30	Pilots Launch Co. (Wash.)	Port Townsend, Wash.	
51	Fsh.	6	50	Albert A. Molvik	Ketchikan, Alaska	
52	Fsh.	8	40	A. W. Brindle	do	
53	Oys.	2	3	Leo Grolf	New Orleans, La.	Houma, La.
54	Fsh.	5	100	Grace Thomas	Los Angeles, Calif.	San Pedro, Calif.
55	Frt.	1	30	William A. Maupay	Philadelphia, Pa.	Atlantic City, N. J.
56	Frt.	5	60	Lawrence Bendich	New Orleans, La.	1421 Spain Street.
57	Pol.	6	230	Commonwealth of Mass.	Boston, Mass.	State House.
58	Oys.	3	18	John M. Bartsch	New Orleans, La.	Empire, La.
59	Fsh.	8	30	Lee Makovich	Tacoma, Wash.	Oig Harbor, Wash.
60	Frt.	1	60	Frank O. Stender & Co.	Providence, R. I.	86 Weybosset Street.
61	Tnk.	16	6700	Standard Transportation Co. (Del.)	New York, N. Y.	26 Broadway.
62	Msc.	5	35	Standard Oil Co. (N. Y.)	do	Do.
63	Fsh.	3	30	Domenico Cretella	New Haven, Conn.	548 Chapel Street.
64	Pas.	2	75	Prudence Island Navigation Co. (R. I.)	Providence, R. I.	Prudence Island, R. I.
65	Pas.	1	12	Anna Leeds	Philadelphia, Pa.	Margate City, N. J.
66	Msc.	2	32	Lillian O. Bezanson	Juneau, Alaska	Petersburg, Alaska.
67	Fsh.	8	39	Nick Mosich	Tacoma, Wash.	2806 McCarver Street.
68	Frt.	4	65	George P. Cooke	Honolulu, Hawaii	934 Fort Street.
69	Fsh.	4	32	Alaska Packers Association (Calif.)	Ketchikan, Alaska	
70	Fsh.	4	40	Marine Products Corporation (Wash.)	do	2529 South Hosmer.
71	Fer.	10	320	Puget Sound Navigation Co. (Nev.)	Seattle, Wash.	Colman Dock.
72	Fsh.	7	20	Fred Preusse	do	5411 Ballard Avenue.
73	Pas.	2	65	Standard Fisheries (Calif.)	San Francisco, Calif.	Foot Leavenworth Street.
74	Fsh.	1	10	James Kane	New York, N. Y.	South Jamesport, N. Y.
75	Tow.	2	24	J. A. Hodges	Washington, N. C.	Hobucken, N. C.
76	Fsh.	1	24	Samuel J. Skimin	Grand Haven, Mich.	Traverse City, Mich.

† Formerly ga. s. Pacific.

‡ Formerly ga. s. Vashonian.

Line No.	Official No.	Signal letters	Rig	Name of vessel	Tonnage		Register dimensions			When built	Where built	
					Gross	Net	Length	Breadth	Depth			
								Feet	Feet	Feet		
1	208271		Ol. s.	PURE OIL Co. No. 5	223	152	90.2	23.1	12.3	1910	Wilmington, Del.	
2	150557		Ga. s.	Puritan	7	7	36.4	12.3	3.5	1891	Galveston, Tex.	
3	150910		Ga. s.	Puritan	12	8	50.0	13.0	3.2	1901	Bon Secour, Ala.	
4	213280		Ga. s.	Puritan	8	6	39.0	9.0	3.9	1915	Provincetown, Mass.	
5	150698		Ga. s.	Puritana	23	15	58.0	14.0	6.3	1895	Racine, Wis.	
6	150895		Ga. s.	Push	10	7	39.0	13.7	3.3	1901	Stratford, Conn.	
7	210134		Ga. s.	Pyrite	30	24	54.8	12.8	5.5	1918	Seattle, Wash.	
8	212741		Ga. s.	Pyrite	13	12	30.0	10.0	2.9	1914	St. Augustine, Fla.	
9	200053		Ga. s.	Quadra	48	40	64.8	16.0	7.0	1912	Seattle, Wash.	
10	20021		Ol. s.	Quartette	17	5	42.6	11.6	5.4	1899	Lynn, Mass.	
11	202360		Ga. s.	Quartette	10	5	46.0	10.4	3.2	1905	Irvington, Va.	
12	208051		Ga. s.	Quebec	11	11	33.0	8.5	3.5	1907	Pawtucket, R. I.	
13	20609		Ga. s.	Queen	17	8	49.6	13.3	4.3	1895	East Boston, Mass.	
14	20440		Ga. s.	Queen	14	10	49.5	11.5	3.0	1903	Astoria, Oreg.	
15	202303		Ga. s.	Queen	10	9	38.2	12.2	4.2	1905	Mystic, Conn.	
16	204119		Ga. s.	Queen	13	10	43.7	10.0	5.2	1907	Marshfield, Oreg.	
17	206049		Ga. s.	Queen	9	6	44.7	8.2	3.5	1905	Stockton, Calif.	
18	208816		Ga. s.	Queen	22	15	43.6	12.9	5.9	1911	Seattle, Wash.	
19	211724		Ga. s.	Queen	8	6	33.9	8.8	3.2	1913	Treadwell, Alaska	
20	212215		Ga. s.	Queen	13	8	38.0	12.0	3.6	1914	Marysville, Wash.	
21	202940		Ga. s.	Queen City	42	28	72.0	16.5	6.0	1906	Wildwood, N. J.	
22	226552		Ga. s.	Queen City	11	8	37.1	10.8	5.4	1927	Dockton, Wash.	
23	206735		Ga. s.	Queen Esther	11	10	41.0	9.5	3.7	1909	Cheboygan, Mich.	
24	226085		Ga. s.	Queen May	8	6	35.8	8.6	3.0	1926	Memphis, Tenn.	
25	220788		Ga. s.	Queen of Clifton	12	11	55.8	11.0	2.7	1920	Clifton, Tenn.	
26	203486		Ga. s.	Queen of the Lake	18	16	46.0	12.0	4.6	1906	Fond du Lac, Wis.	
27	222138		Ga. s.	Queen of the Lake	14	9	50.0	12.3	3.8	1922	Bigstone City, S. Dak.	
28	20555		Ga. s.	Queen of the Sea	11	11	39.4	12.8	4.7	1873	Bath, Me.	
29	150819		Ga. s.	Querida	14	9	41.2	11.9	4.5	1899	Tillamook, Oreg.	
30	214919		Ga. s.	Querida M.	21	19	44.5	12.0	5.2	1917	Atlantic City, N. J.	
31	135332		Ga. s.	Quero	23	10	44.3	15.6	6.1	1875	Boston, Mass.	
32	221739		Ga. s.	Quest	19	7	47.5	16.0	2.9	1921	Biloxi, Miss.	
33	223877		Ga. w.	Quickstep	43	36	50.6	15.2	2.6	1924	Black Rock, Ark.	
34	20608		Ga. s.	Quick Time	10	9	52.0	14.1	3.2	1893	St. Peters, Md.	
35	214520		Ol. s.	Quilcone	43	29	61.8	15.6	7.4	1916	Gig Harbor, Wash.	
36	226513		Ol. s.	Quillayute	728	495	150.1	52.0	14.9	1927	Winslow, Wash.	
37	207335		Ga. s.	Quinnat	11	6	40.5	11.2	4.3	1910	Goble, Oreg.	
38	20623		Ga. s.	Quo Vadis	15	12	35.4	14.2	4.2	1898	East Rockaway, N. Y.	
39	224871		Ga. s.	Quo Vadis	13	9	49.8	8.5	4.4	1915	Baltimore, Md.	
40	207973		Ga. s.	R. Arsander	10	5	38.0	10.6	3.4	1910	Crittenden, Va.	
41	211000		Ga. s.	R. D. 551	14	9	41.6	12.0	5.0	1908	Oakland, Calif.	
42	221401		Ga. s.	R. J.	14	7	39.0	12.3	5.0	1921	Thomaston, Me.	
43	208910		Ga. s.	R. Paul	27	23	44.3	13.4	4.5	1911	Boston, Mass.	
44	213365		Ga. s.	R. Waverly	30	18	56.5	16.0	6.4	1915	Galveston, Tex.	
45	226164		Ga. s.	R. B. Coleman	16	6	40.1	13.5	6.3	1926	Vinal Haven, Me.	
46	223164		Ol. s.	R. B. Hawley	117	45	86.5	22.7	10.0	1923	Millford, Del.	
47	221954		Ol. s.	R. B. Stinson	24	10	52.2	15.8	6.1	1922	Friendship, Me.	
48	209888		Ol. s.	R. C. Lundy	34	23	54.6	16.6	6.2	1916	Brooklyn, N. Y.	
49	203568		Ga. s.	R. D. Sheppard	34	18	63.0	20.5	5.5	1902	Greenwich, N. J.	
50	213042		Ga. s.	R. E. Helen	21	20	34.0	10.5	5.2	1915	Manitowoc, Wis.	
51	225119		Ol. s.	R. E. Parks	26	18	54.0	16.3	5.3	1925	Crisfield, Md.	
52	209457		Ol. s.	R. G. Halford	20	13	51.7	14.1	5.0	1911	Vallejo, Calif.	
53	225968		Ga. s.	R. H. L. II	17	12	39.6	10.0	3.0	1926	Peoria, Ill.	
54	111276		Ga. s.	R. J. Creswell	6	5	26.5	11.8	3.5	1900	Cape May, N. J.	
55	213664		Ga. s.	R. J. Taylor II	17	12	46.4	14.0	5.0	1915	Baltimore, Md.	
56	210335		Ga. s.	R. L. Brown	11	8	49.6	12.6	4.4	1912	Palmer, Va.	
57	224152		Ga. s.	R. L. C.	7	5	32.7	10.0	2.9	1924	Chauvin, La.	
58	223428		Ga. s.	R. M. DeGarmo	24	16	49.1	14.4	4.4	1923	South Jacksonville, Fla.	
59	110798		Ga. s.	R. N. Elsey	6	6	40.5	10.7	2.9	1888	Taylor Island, Md.	
60	206237		Ga. s.	R. S. Roork	12	8	45.0	10.7	4.5	1909	Bridgeton, N. J.	
61	110721		Ga. s.	R. T. Allinson	9	9	53.0	14.2	3.3	1886	Solomons Island, Md.	
62	221456		Ga. s.	R. T. G.	8	5	34.4	9.4	4.0	1903	Portsmouth, N. H.	
63	225928		Ga. w.	R. T. Houk III	20	15	55.0	11.9	2.4	1926	Paducah, Ky.	
64	222168		Ga. s.	R. V. L. No. 1	28	15	55.7	15.5	6.1	1922	Stockton, Calif.	
65	215906		Ga. s.	R. W. Marshall	14	11	48.0	12.4	2.8	1917	Cut Off, La.	
66	208986		Ga. s.	R. W. Powell	19	13	60.0	13.7	4.3	1911	Wilmington, N. C.	
67	207854		Ga. s.	R. W. Taylor, jr	32	18	59.4	17.3	5.1	1910	Morehead City, N. C.	
68	226064		Ga. w.	R. W. Turner	51	51	76.5	20.3	2.5	1926	Madison, Ind.	
69	210525		Ga. s.	R. & D.	9	9	27.2	8.8	3.2	1910	Green Bay, Wis.	
70	224558		Ga. s.	R. & A. Jeffries	57	29	79.9	22.0	6.5	1925	Dorchester, N. J.	
71	111189		Ga. s.	R. F. M. Bunting	8	5	34.5	13.7	3.6	1898	Chincoteague, Va.	
72	110942		Ga. s.	Rachel	6	6	27.0	11.6	3.5	1876	Norwalk, Conn.	
73	213506		Ga. s.	Rachel G.	18	11	50.8	16.3	3.4	1915	West Norfolk, Va.	

1 Formerly U. S. Navy launch.
 2 Formerly schooner Petrel.
 3 Formerly ga. s. Enterprise.

4 Formerly (a) ga. s. Sparrow II.
 (b) U. S. Navy ga. s. Sparrow II.

Line No.	Service	Crew	Horse-power	Name of owner	Home port	Address of owner
1	Frt.	6	200	Pure Oil Barge Co. (Del.)	Philadelphia, Pa.	Widener Building.
2	Frt.	1	30	E. C. Wadsworth	Houston, Tex.	Route 1, Box 366.
3	Frt.	2	24	John Plash	Mobile, Ala.	Bon Secour, Ala.
4	Fsh.	3	24	Atlantic Coast Fisheries Corporation (N.Y.)	Provincetown, Mass.	16 Exchange Street.
5	Pas.	2	45	Howard G. Pillsbury	Grand Haven, Mich.	Charlevoix, Mich.
6	Oys.	1	20	Wallace N. Royden	New Haven, Conn.	Milford, Conn.
7	Fsh.	9	65	Merritt-Chapman & Scott Corporation	Los Angeles, Calif.	Wilmington, Calif.
8	Fsh.	2	15	Nathan Pearce	St. Augustine, Fla.	New Smyrna, Fla.
9	Fsh.	7	80	Booth Fisheries Co.	Seattle, Wash.	600 Marion Building.
10	Fsh.	4	30	Angelo R. Capone	Boston, Mass.	East Boston, Mass.
11	Oys.	2	15	Irvington Packing Co. (Va.)	Reedville, Va.	Irvington, Va.
12	Pas.	1	15	Albert A. Darling	Providence, R. I.	164 Rhodes Street.
13	Pas.	1	37	Marblehead Transportation Co. (Mass.)	Salem, Mass.	Marblehead, Mass.
14	Pas.	2	23	Ellen Saari	Astoria, Ore.	1774 Franklin Avenue.
15	Frt.	1	40	Francis X. Wilcox	New Bedford, Mass.	South Dartmouth, Mass.
16	Tow.	1	50	Coos Bay Logging Co. (Oreg.)	Marshfield, Oreg.	North Bend, Oreg.
17	Pas.	2	30	Brock C. Schreiber	San Francisco, Calif.	Inverness, Calif.
18	Fsh.	3	30	George Charles	Juneau, Alaska	Hydaburg, Alaska.
19	Msc.	1	15	I. Sowerby	do.	do.
20	Tow.	1	15	D. Tallman	Seattle, Wash.	Marysville, Wash.
21	Pas.	4	100	Samuel A. Buck	Philadelphia, Pa.	Wildwood, N. J.
22	Fsh.	2	20	John Thomas Simulich	Seattle, Wash.	2118 Fifth Avenue W.
23	Fsh.	2	30	John Hanson	Duluth, Minn.	Morse Street and Lake Avenue.
24	Pas.	1	42	Guy Riddick	Memphis, Tenn.	1091 Valentine Street.
25	Pas.	2	16	W. A. Hassel	Nashville, Tenn.	Clifton, Tenn.
26	Pas.	2	30	Guy Pearl	Grand Haven, Mich.	Charlevoix, Mich.
27	Frt.	1	50	Edward G. Schuler	St. Paul, Minn.	Corona, S. Dak.
28	Frt.	2	10	Eugene H. Davis	Portland, Me.	Bristol, Me.
29	Fsh.	1	20	E. L. Hunter	Juneau, Alaska	do.
30	Pas.	2	40	Frank J. Taylor	Baltimore, Md.	10 East Pleasant Street.
31	Frt.	2	5	Shubel C. Rich	Belfast, Me.	12 Bridge Street.
32	Oys.	4	25	Dunbar-Dukato Co. (La.)	New Orleans, La.	710 Poydras Street.
33	Tow.	1	30	Vall-Donaldson Co. (Ind.)	Memphis, Tenn.	Pocahontas, Ark.
34	Frt.	1	20	Charles H. Laird	Reedville, Va.	Irvington, Va.
35	Tow.	5	150	Anderson Tow Boat Co. (Wash.)	Seattle, Wash.	2501 Northlake Avenue.
36	Fer.	14	750	Sound Ferry Lines	do.	Edmonds, Wash.
37	Fsh.	10	24	Alaska-Portland Packers Association (Oreg.)	Portland, Oreg.	1105 Yeon Building.
38	Msc.	2	10	Charles Pearsall	New York, N. Y.	Babylon, N. Y.
39	Pas.	2	175	A. H. Compton	Philadelphia, Pa.	6329 North Broad Street.
40	Frt.	1	24	John Wesley Dews	Norfolk, Va.	do.
41	Tow.	1	65	M. A. Jenkins	San Francisco, Calif.	Sacramento, Calif.
42	Frt.	1	32	Charles R. Grinnell	New Bedford, Mass.	Woods Hole, Mass.
43	Pas.	1	40	Bryda A. Fowler	Boston, Mass.	Charlestown, Mass.
44	Tow.	6	200	Texas & Gulf Steamship Co. (Tex.)	Galveston, Tex.	do.
45	Fsh.	6	18	Kilbourne Bros. & Co.	Apalachicola, Fla.	Carrabelle, Fla.
46	Tow.	5	225	Wilson M. Vinyard	Wilmington, Del.	Milford, Del.
47	Frt.	2	45	Charles G. Freiberger	New York, N. Y.	2665 East Eighteenth Street (B.).
48	Fsh.	3	90	Anton Lundy	do.	2245 Emmons Avenue (B.).
49	Oys.	6	18	S. Ware Sheppard	Philadelphia, Pa.	68 West Commerce Street.
50	Fsh.	4	18	Albert Goodmunder	Milwaukee, Wis.	Detroit Harbor, Wis.
51	Fsh.	2	38	C. A. Loockerman	Crisfield, Md.	Route No. 1.
52	Tow.	1	90	Bay Cities Transportation Co. (Calif.)	San Francisco, Calif.	Pier 5.
53	Tow.	2	640	Finley Bailey	Peoria, Ill.	Box 250.
54	Pas.	2	18	Lewis N. Smith	Philadelphia, Pa.	Cape May, N. J.
55	Frt.	1	45	J. G. Lamp	Baltimore, Md.	606 South Broadway.
56	Fsh.	3	20	Hathaway Lawson	Reedville, Va.	White Stone, Va.
57	Fsh.	2	20	Louisiana Packing Co. (La.)	New Orleans, La.	Chauvin, La.
58	Tow.	3	120	Florida East Coast Ry. Co. (Fla.)	St. Augustine, Fla.	do.
59	Frt.	2	18	John M. Elliott	Annapolis, Md.	Solomons, Md.
60	Frt.	3	40	Robert S. Roork	Philadelphia, Pa.	Camden, N. J.
61	Frt.	2	20	Charles G. Adams	Norfolk, Va.	Eclipse, Va.
62	Msc.	1	20	R. T. Green Co. (Mass.)	Boston, Mass.	Chelsea, Mass.
63	Tow.	1	20	R. T. Houck	St. Louis, Mo.	Dayton, Ohio.
64	Tow.	1	165	A. P. Christensen	San Francisco, Calif.	Rio Vista, Calif.
65	Frt.	2	20	Odon Chouest	New Orleans, La.	Lockport, La.
66	Fsh.	2	38	Fred Quednau	Tampa, Fla.	Punta Gorda, Fla.
67	Fsh.	12	60	Leo T. Brinson	New Bern, N. O.	Arapahoe, N. O.
68	Tow.	3	50	John W. Turner	Evansville, Ind.	Madison, Ind.
69	Fsh.	2	25	Charles E. Olsen	Grand Haven, Mich.	Frankfort, Mich.
70	Oys.	12	50	Robert L. Jeffries	Philadelphia, Pa.	Port Norris, N. J.
71	Msc.	3	21	William O. Bunting, jr.	Cape Charles, Va.	Chincoteague, Va.
72	Oys.	1	10	Harry A. Olmstead	New York, N. Y.	Northport, N. Y.
73	Frt.	2	24	T. B. Griffin	Norfolk, Va.	Churchland, Va.

* Formerly ga. s. Oriole.

* Formerly U. S. Navy ga. s. R. T. G.

Line No.	Official No.	Signal letters	Rig	Name of vessel	Tonnage		Register dimensions			When built	Where built	
					Gross	Net	Length	Breadth	Depth			
								Feet	Feet	Feet		
1	225232		Ga. s.	Radcliffe	9	6	37.5	10.1	4.0	1916	Ipswich, Mass.	
2	220238		Ga. s.	Radio	41	28	54.5	15.5	7.3	1920	Dockton, Wash.	
3	225602		Ga. s.	Radio	11	7	38.0	10.5	5.1	1926	Port Hadlock, Wash.	
4	223038		Ol. s.	Radio	76	63	74.8	18.8	8.1	1923	Seattle, Wash.	
5	224708		Ol. s.	Radio	13	9	35.3	10.4	5.7	1925	do	
6	226310		Ol. s.	Radio	39	26	55.4	15.8	6.9	1927	do	
7	210800	LCRK	Ol. s.	RADIUM	339	230	140.4	23.2	13.0	1912	Baltimore, Md.	
8	130870		Ga. s.	Rae	25	20	57.3	16.0	3.9	1900	Pocomoke City, Md.	
9	221623		Ga. s.	Rae	9	8	30.2	12.5	3.1		Unknown	
10	226346		Ol. s.	Rail	20	9	44.8	13.2	5.2	1927	Oakland, Calif.	
11	110090		Ga. s.	Railroad	36	28	53.9	19.5	6.3	1872	Castine, Me.	
12	225088		Ga. s.	Rainbow	8	5	34.2	11.0	2.7	1923	Chauvin, La.	
13	206358		Ga. s.	Rainbow	14	10	36.2	13.0	4.7	1909	Dockton, Wash.	
14	207837		Ga. s.	Rainbow	8	6	32.0	9.7	4.1	1910	Port Townsend, Wash.	
15	212454		Ga. w.	Rainbow	13	9	59.1	17.3	2.3	1914	Newport, Ohio.	
16	213005		Ga. s.	Rainbow	9	6	32.0	9.5	4.4	1911	Manitowoc, Wis.	
17	214193		Ga. w.	Rainbow	6	6	50.0	10.5	1.5	1910	Terre Haute, Ind.	
18	218743		Ga. s.	Rainbow	6	5	29.8	8.6	3.9	1919	Seattle, Wash.	
19	220154		Ga. s.	Rainbow	7	5	32.8	9.7	3.3	1920	Stag Bay, Alaska	
20	224275		Ga. s.	Rainbow	13	11	34.7	9.8	4.2	1924	Detroit Harbor, Wis.	
21	224355		Ga. s.	Rainbow	25	14	48.0	12.6	5.3	1924	Harvey, La.	
22	204171		Ga. s.	Rainier	10	10	45.0	8.0	3.0	1907	Clinton, Iowa	
23	205638		Ga. s.	Rainier	14	10	35.8	12.0	4.2	1908	Dockton, Wash.	
24	223500		Ol. s.	Rainier	47	39	56.8	15.4	7.9	1923	Poulsbo, Wash.	
25	223666		Ga. s.	Rainier	9	6	34.2	9.7	4.4	1924	Seattle, Wash.	
26	218608		Ga. s.	Rainy Lake	27	18	64.8	9.8	5.2	1910	De Pere, Wis.	
27	219621		Ga. s.	Ralph	7	5	30.3	11.5	3.5	1895	Barnegat, N. J.	
28	221991		Ga. s.	Ralph	9	7	36.9	11.5	3.7	1917	Sea Isle City, N. J.	
29	210910		Ga. s.	Ralph II	20	13	42.7	13.0	5.6	1913	Tacoma, Wash.	
30	209782		Ga. s.	Ralph J.	28	21	56.2	17.0	4.6	1912	Holly Beach, N. J.	
31	221108		Ga. s.	Ralph M.	10	8	35.1	9.8	3.3	1920	Waterman, Wash.	
32	222698		Ol. s.	RALPH H. SIDWAY	30	20	53.0	15.2	8.2	1922	Buffalo, N. Y.	
33	110694		Ga. s.	Rambler	21	19	37.4	14.0	4.0	1882	San Francisco, Calif.	
34	203083		Ga. s.	Rambler	34	14	67.2	15.3	5.0	1906	Seaford, Del.	
35	204479		Ga. s.	Rambler	12	8	33.0	9.5	3.7	1907	Ballard, Wash.	
36	205371		Ga. s.	Rambler	12	10	39.3	10.6	4.5	1908	St. Ignace, Mich.	
37	207242		Ga. s.	Rambler	16	13	36.5	12.0	4.9	1910	Tacoma, Wash.	
38	210905		Ga. s.	Rambler	8	6	31.0	10.0	4.6	1913	do	
39	211641		Ga. s.	Rambler	8	7	32.0	9.6	3.8	1905	Manitowoc, Wis.	
40	212229		Ga. s.	Rambler	8	7	27.9	9.7	4.2	1913	Wallingford, Conn.	
41	215515		Ga. s.	Rambler	12	10	36.6	10.2	3.8	1917	Everett, Wash.	
42	217570		Ga. w.	Rambler	18	11	61.0	11.3	2.5	1918	Rumsey, Ky.	
43	219828		Ga. s.	Rambler	12	10	36.0	9.5	2.4	1912	Rogers City, Mich.	
44	222945		Ga. w.	Rambler	14	10	49.5	12.0	2.0	1923	Marked Tree, Ark.	
45	223770		Ga. s.	Rambler	54	44	54.5	18.4	7.5	1924	St. James, Mich.	
46	226417		Ga. s.	Rambler	15	12	36.8	11.0	4.2	1923	Oconto, Wis.	
47	212150		Ga. s.	Rambler III	15	10	46.5	12.1	5.6	1914	Astoria, Ore.	
48	212870		Ol. s.	RAMON	775	527	202.7	39.8	8.3	1914	Pittsburgh, Pa.	
49	110890		Ga. s.	Ramona	41	32	58.5	10.4	6.5	1890	Benicia, Calif.	
50	110977		Ga. s.	Ramona	10	8	33.3	12.5	5.4	1892	East Boothbay, Me.	
51	111427		Ga. w.	Ramona	15	12	62.5	15.9	2.3	1902	Higginsport, Ohio.	
52	207575		Ga. s.	Ramona	8	6	37.8	10.1	2.4	1910	Astoria, Ore.	
53	208780		Ga. s.	Ramona	8	6	31.5	9.0	3.0	1911	Seattle, Wash.	
54	215287		Ol. s.	Ramona	13	10	50.0	9.0	4.0	1917	Anacortes, Wash.	
55	226029		Ga. s.	Ramos	25	10	45.3	14.4	5.2	1926	Fernandina, Fla.	
56	111461		Ga. s.	Rampant	38	36	65.0	13.6	6.0	1903	Bridgeport, Conn.	
57	204953		Ol. s.	Ranger	12	10	44.0	10.6	5.0	1908	Marshfield, Ore.	
58	111240		Ol. s.	Ranger	31	21	58.8	14.3	5.5	1899	Hoquiam, Wash.	
59	222327		Ga. s.	Ranger	10	8	40.0	11.7	3.1	1922	Darby, Pa.	
60	222389		Ga. w.	Ranger	23	14	56.6	11.9	3.0	1922	Wolf Creek, Ky.	
61	224499		Ga. s.	Ranger	7	6	31.3	7.5	2.9	1925	Arkansas City, Ark.	
62	225800		Ga. s.	Ranger	44	30	59.5	15.6	7.5	1926	Olig Harbor, Wash.	
63	224603		Ga. w.	Ranger No. 2	10	9	54.6	10.2	2.2	1924	Pomeroy, Ohio.	
64	213003		Ga. s.	Ranzo	8	5	30.9	9.4	4.1	1915	Everett, Wash.	
65	211678		Ga. s.	Rapid Transit II	21	19	59.0	12.3	4.6	1913	Indian River, Mich.	
66	225233		Ga. s.	Rapier	39	39	65.0	16.0	3.4	1925	Spotsville, Ky.	
67	223412		Ga. w.	Rascal	57	19	55.0	14.0	2.2	1923	Parkersburg, W. Va.	
68	211440		Ga. s.	Raven	6	5	37.6	8.2	2.8	1913	Wit, N. C.	
69	213964		Ga. s.	Raven	37	11	64.3	15.6	6.3	1916	Oakland, Calif.	
70	222557		Ga. s.	Raven	9	6	32.4	10.5	3.2	1922	Hoonah, Alaska	
71	218931		Ga. s.	Ravendale	9	5	36.7	11.0	2.9	1910	Cut Off, La.	
72	111170		Ga. s.	Ray	13	10	51.0	14.3	3.7	1897	Elizabeth City, N. C.	
73	202434		Ga. s.	Ray	10	8	31.7	9.0	3.8	1902	Ludington, Mich.	
74	223035		Ga. s.	Ray	18	15	45.0	14.3	3.4	1923	Charlotte Harbor, Fla.	
75	111459		Ga. s.	Ray II	8	6	31.0	12.2	3.8	1903	Nyack, N. Y.	

¹ Formerly ga. s. Erni.

² Formerly (a) sloop Nomad.
(b) sloop Sweetheart.

Line No.	Service	Crew	Horse-power	Name of owner	Home port	Address of owner
1	Pas.	1	60	Martin W. Connolly	Boston, Mass.	65½ Green Street.
2	Fsh.	8	50	N. M. Baskovich	Los Angeles, Calif.	San Pedro, Calif.
3	Fsh.	2	25	Theodor Lervold	Seattle, Wash.	Bangor, Wash.
4	Fsh.	15	100	August W. Engelsen	Ketchikan, Alaska	
5	Fsh.	2	27	Andrew Christensen	Seattle, Wash.	Port Blakely, Wash.
6	Fsh.	9	90	Ed Husby	do.	Hansville, Wash.
7	Frt.	6	300	Gulf Refining Co. (Tex.)	Port Arthur, Tex.	West Port Arthur, Tex.
8	Frt.	6	36	Frank McCabe	Charleston, S. C.	114 Rutledge Avenue.
9	Pas.	1	6	Wm. M. Davis	Philadelphia, Pa.	Pennsgrove, N. J.
10	Fsh.	1	70	Alaska Packers Association (Calif.)	San Francisco, Calif.	111 California Street.
11	Frt.	2	30	Leon A. Mason	Bath, Me.	Boothbay Harbor, Me.
12	Fsh.	2	20	Carl Ellender	New Orleans, La.	Montegut, La.
13	Fsh.	7	20	Peter A. Miller	Ketchikan, Alaska	
14	Tow.	1	30	MacDonald Logging Co. (Alaska)	do.	
15	Tow.	1	20	B. H. Reynolds	Cincinnati, Ohio	Newport, Ohio.
16	Msc.	1	20	Great Lakes Dredge & Dock Co. (N. J.)	Chicago, Ill.	104 South Michigan Avenue.
17	Pas.	2	25	Huston Bates	Evansville, Ind.	Merom, Ind.
18	Fsh.	8	9	Gust Hansen	Seattle, Wash.	Port Madison, Wash.
19	Fsh.	2	16	Walter Johnson	Juneau, Alaska	Hoonah, Alaska.
20	Fsh.	3	28	John B. Young	Milwaukee, Wis.	Detroit Harbor, Wis.
21	Ptl.	2	200	Department of Conservation	New Orleans, La.	New Court Building.
22	Pas.	1	36	Mississippi Sand & Gravel Co. (Iowa)	Des Moines, Iowa	Burlington, Iowa.
23	Fsh.	2	16	Booth Fisheries Co. (Del.)	Seattle, Wash.	Marion Bldg.
24	Fsh.	8	65	Bernard Hansen	Ketchikan, Alaska	Sitka, Alaska.
25	Fsh.	1	16	Joseph F. Saehar	Seattle, Wash.	Neah Bay, Wash.
26	Frt.	2	60	Fred Lessard	Duluth, Minn.	Ranier, Minn.
27	Msc.	1	14	Vito H. Menella	New York, N. Y.	Astoria, N. Y.
28	Fsh.	6	60	Herman Hoffman	Philadelphia, Pa.	912 South Sixtleth Street.
29	Fsh.	7	30	John A. Carlson	Tacoma, Wash.	
30	Pas.	2	100	Thomas Johnson	Philadelphia, Pa.	Cape May City, N. J.
31	Msc.	1	20	United Securities Co. (Wash.)	Seattle, Wash.	423 Skinner Building.
32	Tow.	6	180	Marine Transit Corporation (N. Y.)	New York, N. Y.	17 Battery Place.
33	Fsh.	2	10	Fred McKay	Ketchikan, Alaska	
34	Frt.	2	36	Vandeaver S. Homan	Philadelphia, Pa.	Pennsgrove, N. J.
35	Fsh.	2	40	George H. Miller	Seattle, Wash.	2524 Beacon Avenue.
36	Frt.	2	8	William H. Pemberton	Marquette, Mich.	Sault Ste. Marie, Mich.
37	Fsh.	5	20	Albert Pfundt	Seattle, Wash.	Holly, Wash.
38	Fsh.	3	12	James S. Shelton	Ketchikan, Alaska	
39	Pas.	1	16	J. V. Allen	Houston, Tex.	1205 Chartere Street.
40	Fsh.	1	9	Oscar J. Greetsinger	New Haven, Conn.	320 Congress Avenue.
41	Fsh.	3	16	Haftor Gjerde	Petersburg, Alaska	
42	Tow.	2	32	Dixie Bee Line Ferry Co. (Ky.)	Louisville, Ky.	Henderson, Ky.
43	Fsh.	2	20	John Cross	Grand Haven, Mich.	Charlevoix, Mich.
44	Tow.	1	20	George E. Phillips	Baton Rouge, La.	Jonesville, La.
45	Frt.	2	90	Gustav Mielke	Grand Haven, Mich.	St. James, Mich.
46	Fsh.	3	228	Wesley G. Reed	Milwaukee, Wis.	Oconto, Wis.
47	Fsh.	1	65	P. J. McGowan & Sons (Wash.)	Astoria, Oreg.	McGowan, Wash.
48	Fer.	4	600	San Francisco Sacramento R. R. Co. (Calif.)	San Francisco, Calif.	Oakland, Calif.
49	Fsh.	3	60	Wm. H. Hammond	San Diego, Calif.	Coronado, Calif.
50	Pas.	2	12	Joseph A. Gagnon	Salem, Mass.	12 Prince Street.
51	Msc.	3	40	Frank A. Pfaff	Cincinnati, Ohio	Sixth Street and Mount Echo Road.
52	Pas.	1	35	W. J. Kerry	Astoria, Oreg.	Kerry, Oreg.
53	Msc.	1	20	E. H. Mathis	Petersburg, Alaska	
54	Frt.	1	15	C. V. Nelson	Seattle, Wash.	2908 Westlake Avenue, North.
55	Fsh.	3	36	Antonio H. Ramos	Fernandina, Fla.	
56	Tow.	1	25	Asa N. Pillsbury	Tampa, Fla.	Palma Sola, Fla.
57	Tow.	1	65	Pacific States Lumber Co. (Del.)	Marshfield, Oreg.	
58	Tow.	2	110	Allman-Hubble Tug Boat Co. (Wash.)	Seattle, Wash.	Hoquiam, Wash.
59	Fsh.	1	18	John M. Ebersole	Philadelphia, Pa.	Reading, Pa.
60	Tow.	3	25	Louis Igert	Paducah, Ky.	913 South Third Street.
61	Pas.	1	20	A. Graham	Memphis, Tenn.	Yoncopin, Ark.
62	Fsh.	7	50	Spiro Babich	Tacoma, Wash.	Gig Harbor, Wash.
63	Tow.	1	20	William Raike	Pittsburgh, Pa.	Point Pleasant, W. Va.
64	Fsh.	1	14	W. F. Stiven	Ketchikan, Alaska	
65	Pas.	2	30	Arthur T. Hamper	Grand Haven, Mich.	Indian River, Mich.
66	Tow.	3	70	Rapier Sugar Feed Co. (Ky.)	Louisville, Ky.	Owensboro, Ky.
67	Tow.	1	40	Mable Swingler	Pittsburgh, Pa.	Parkersburg, W. Va.
68	Frt.	1	11	J. A. Johnson	Newport News, Va.	Lee Hall, Va.
69	Fsh.	1	80	Alaska Packers Association (Calif.)	San Francisco, Calif.	111 California Street.
70	Fsh.	2	15	Mark Williams	Juneau, Alaska	Hoonah, Alaska.
71	Oys.	3	12	Emile Angelette	New Orleans, La.	Cut Off, La.
72	Frt.	1	42	P. M. Mathews	Elizabeth City, N. C.	South Mills, N. C.
73	Fsh.	2	8	Oscar Holmstrom	Grand Haven, Mich.	Ludington, Mich.
74	Fsh.	1	36	T. C. Crosland	Tampa, Fla.	Punta Gorda, Fla.
75	Pas.	1	24	Edward Rae	New York, N. Y.	North Beach, N. Y.

Motor Vessels

Line No.	Official No.	Signal letters	Rig	Name of vessel	Tonnage		Register dimensions			When built	Where built
					Gross	Net	Length	Breadth	Depth		
					Feet						
1	214553		Ga. s.	Ray II.	15	7	42.0	11.6	6.4	1910	Balboa, Calif.
2	202103		Ga. s.	Ray E.	14	13	50.2	12.0	4.1	1905	Cape May, N. J.
3	223309		Ol. s.	Ray F.	14	9	49.3	14.6	4.3	1923	Vermillion, Ohio.
4	210266		Ga. s.	Ray Davis	13	9	38.4	11.0	3.5	1918	Sebawing, Mich.
5	210439		Ga. s.	Ray R. Clark	23	15	54.4	13.6	4.7	1918	Los Angeles, Calif.
6	221538		Ga. s.	Ray Fish No. 1	15	10	36.9	11.7	4.6	1921	Patchogue, N. Y.
7	221539		Ga. s.	Ray Fish No. 2	12	8	35.9	11.7	4.3	1921	Long Branch, N. Y.
8	225050		Ol. s.	Rayco	18	11	44.0	11.6	6.4	1925	Beaumont, Tex.
9	207309		Ga. s.	Raymond	11	7	38.6	11.6	3.3	1910	South Bend, Wash.
10	213888		Ga. s.	Raymond	49	36	60.4	18.7	6.3	1916	Solomons, Md.
11	207256		Ga. s.	Raymond B.	6	6	24.8	7.8	2.6	1907	Oconto, Wis.
12	220728		Ga. s.	Raymond B.	15	6	41.8	13.4	5.0	1917	Searsport, Me.
13	225019		Ga. s.	Raymond F. Watts	10	7	34.5	11.6	4.4	1923	East Quogue, N. Y.
14	209443		Ga. s.	Ready	22	14	62.4	15.0	3.8	1911	Palmer, Va.
15	210907		Ga. w.	Ready	21	14	64.7	13.8	2.4	1919	Raven Rock, W. Va.
16	210913		Ga. s.	Real	13	9	37.5	13.0	5.3	1913	Los Angeles, Calif.
17	218710		Ga. s.	Realon	36	20	56.0	15.5	6.9	1919	Bellingham, Wash.
18	204756		Ga. s.	Reaper	22	13	51.6	16.3	4.0	1907	Smyrna, N. C.
19	226649		Ga. s.	Reba	19	19	61.9	10.0	2.3	1927	Boonesborough, Ky.
20	214075		Ga. s.	Reba Elsie	5	6	34.0	10.0	2.3	1916	New Gretna, N. J.
21	213439		Ga. s.	Reba Grant	7	7	30.5	12.7	3.8	1901	Port Republic, N. J.
22	111249		Ga. s.	Reba May	6	6	39.0	13.6	3.3	1899	Crisfield, Md.
23	222700		Ga. w.	Reba the 4	16	10	61.4	11.8	2.6	1921	Knoxville, Tenn.
24	221743		Ga. s.	Rebecca	11	7	36.8	12.5	3.3	1904	Galveston, Tex.
25	110764		Ga. s.	Rebecca C. Schoch	27	15	57.7	18.7	5.3	1888	Bridgeton, N. J.
26	110682		Ga. s.	Rebecca F. Brunyate	21	10	48.5	16.5	4.8	1885	Mauricetown, N. J.
27	111210		Ga. s.	Rebecca J. Harris	14	12	43.0	14.0	7.0	1899	Eastport, Me.
28	200174		Ga. s.	Rebecca L. Felton	15	10	45.5	11.8	2.2	1903	Carrabelle, Fla.
29	111054		Ga. s.	Rebecca M. Newcomb	11	9	30.9	15.0	3.8	1894	Church Landing
30	110654		Ga. s.	Reble and Ells	18	15	44.7	15.9	4.7	1884	Leesburg, N. J.
31	110503		Ga. s.	Reckless	31	29	62.1	17.4	4.0	1880	Havro de Grace, Md.
32	200054		Ga. s.	Recluse	9	6	48.0	11.5	3.0	1908	Boston, Mass.
33	208232		Ga. s.	Record	14	12	48.2	13.2	2.8	1910	Daytona, Fla.
34	220548		Ga. s.	Recreation	14	10	35.8	12.4	3.7	1920	Charleston, S. C.
35	225002		Ol. s.	Recreation	30	26	45.3	15.8	4.7	1925	do.
36	203990		Ga. s.	Red Boy	14	10	50.0	12.4	3.2	1907	Astoria, Oreg.
37	110827		Ga. s.	Red Cedar	8	7	32.6	13.3	3.3	1889	Bellport, N. Y.
38	222096		Ga. s.	RED CROWN	27	15	50.0	13.0	6.4	1923	Cleveland, Ohio.
39	220480		Ga. s.	Red Devil	10	6	33.0	10.3	4.0	1919	Muskegon, Mich.
40	209690		Ga. s.	Red Feather	34	23	56.3	14.9	6.3	1912	Tacoma, Wash.
41	215069		Ga. s.	Red Hand	8	7	33.3	10.9	4.2	1917	Brooklyn, N. Y.
42	226580		Ga. s.	Red Lion	6	5	32.0	9.5	3.6	1927	Bowers, Del.
43	210907		Ga. s.	Red Rover	92	62	70.4	19.5	8.0	1913	Eliza Island, Wash.
44	212743		Ga. w.	Red Spot	6	6	35.1	10.1	1.9	1914	New Haven, Ill.
45	213247		Ga. s.	Red Star	11	5	64.4	14.6	2.8	1915	Gloucester, Mass.
46	221907		Ga. s.	Red Star	21	19	47.3	13.0	3.7	1922	Fort Blakely, Wash.
47	206122		Ga. s.	Red Wing	10	6	38.9	10.1	4.3	1909	Kotehikan, Alaska
48	207054		Ga. s.	Red Wing	7	6	34.5	10.0	3.3	1907	Bay City, Mich.
49	207324		Ga. s.	Red Wing	10	9	32.7	10.0	3.0	1910	Palacios, Tex.
50	216324		Ga. s.	Red Wing	11	10	30.6	10.5	4.5	1912	Milwaukee, Wis.
51	220328		Ga. s.	Red Wing	43	29	58.2	15.2	6.8	1920	Tacoma, Wash.
52	221072		Ga. s.	Red Wing	8	6	30.2	9.7	4.3	1922	do.
53	223279		Ga. s.	Red Wing	10	6	39.0	8.0	3.2	1908	Red Wing, Minn.
54	223985		Ga. s.	Red Wing	8	6	27.1	12.3	4.1		Unknown
55	224960		Ga. s.	Red Wing	8	5	37.0	9.2	2.5	1924	Grand Marais, Mich.
56	218413		Ga. s.	Redempteur	9	8	37.3	10.0	2.0	1919	Cut Off, La.
57	219091		Ga. s.	Redlib	9	0	32.0	9.6	4.6	1919	Kingston, Wash.
58	224783		Ol. s.	REDLINE	388	223	170.2	36.1	7.2	1925	Oakland, Calif.
59	201974		Ga. s.	Rednav	21	14	51.3	11.6	5.1	1905	Northport, N. Y.
60	220233		Ga. s.	Redoubt	13	10	39.8	11.8	3.7	1920	Juneau, Alaska
61	224993		Ga. s.	Red Stripe Ferry	21	21	56.0	18.0	2.5	1925	Mannings Landing, Mo.
62	214531		Ga. s.	REDWING	9	8	39.5	8.6	3.3	1913	Grafton, Ill.
63	226738		El. s.	REDWOOD EMPIRE	2,470	1,605	242.5	46.2	17.3	1927	Oakland, Calif.
64	223715		Ga. w.	Ree	20	14	45.0	18.3	2.4	1923	Ree, N. Dak.
65	213413		Ga. s.	Reeda	35	31	43.6	15.0	8.2	1915	Bristol, R. I.
66	213290		Ga. s.	Ref.	22	17	41.5	13.2	5.9	1915	Anacortes, Wash.
67	209209		Ga. s.	Reflector	8	5	34.0	9.3	3.3	1911	Dockton, Wash.
68	225897		Ga. s.	Reform	9	6	34.0	10.8	3.9	1917	Petersburg, Alaska
69	212505		Ga. s.	Regal	10	9	30.7	9.2	4.4	1914	Hoquiam, Wash.
70	213695		Ga. s.	Regal	7	6	29.0	10.0	2.8	1910	Wadmalaw, S. C.
71	216714		Ga. s.	Regal	11	7	36.8	10.7	2.9	1907	Southport, N. C.
72	226082		Ga. s.	Regalla	11	9	44.2	11.8	1.7	1929	Mapleton, Oreg.
73	213405		Ga. s.	Regina	10	9	26.0	9.2	3.0	1905	Marinette, Wis.

1 Formerly ga. s. San Pedro,

1 Formerly ga. s. Wonasquam.

Motor Vessels

Line No.	Service	Crew	Horse-power	Name of owner	Home port	Address of owner
1	Fsh.	1	60	H. P. Thelan.....	Los Angeles, Calif.....	Santa Ana, Calif.
2	Pas.	1	36	William L. Sagers.....	Philadelphia, Pa.....	Gloucester City, N. J.
3	Pas.	6	45	George W. Maley.....	Sandusky, Ohio.....	617 East Market Street.
4	Fsh.	2	32	John Ringling Estates (Fla.).....	Tampa, Fla.....	Sarasota, Fla.
5	Pit.	2	65	City of Long Beach (Calif.).....	Los Angeles, Calif.....	Long Beach, Calif.
6	Fsh.	1	40	Ray Fish Packing Co. (N. Y.).....	New York, N. Y.....	Bay Shore, N. Y.
7	Fsh.	6	40	do.....	do.....	Do.
8	Tow.	2	60	Harbor Towing & Transportation Co.....	Houston, Tex.....	620 Cotton Exchange Building.
9	Tow.	1	35	Pacific & Eastern Boom Co. (Wash.).....	Seattle, Wash.....	Raymond, Wash.
10	Frt.	1	65	D. E. Foote & Co. (Del.).....	Baltimore, Md.....	2023 Aliceanna Street.
11	Fsh.	2	6	Joseph Burkhardt.....	Milwaukee, Wis.....	Oconto, Wis.
12	Frt.	1	24	J. R. Davis.....	Belfast, Me.....	Searsport, Me.
13	Pas.	1	40	Raymond Watts.....	New York, N. Y.....	Bay Shore, N. Y.
14	Oys.	2	25	B. D. Williams.....	Reedville, Va.....	White Stone, Va.
15	Frt.	1	50	Olyde H. Carpenter.....	Pittsburgh, Pa.....	St. Marys, W. Va.
16	Pas.	1	35	San Pedro Transpn. Co. (Calif.).....	Los Angeles, Calif.....	San Pedro, Calif.
17	Fsh.	6	40	John A. Babasa.....	Tacoma, Wash.....	2311 North Thirtieth Street.
18	Fsh.	12	20	Taylor Creek Fish Scrap & Oil Co. (N. C.).....	Beaufort, N. C.....	
19	Tow.	2	32	O. F. Shearer.....	Louisville, Ky.....	Winchester, Ky.
20	Frt.	1	18	Howard Allen.....	Philadelphia, Pa.....	New Gretna, N. J.
21	Pas.	1	32	John L. Hall.....	do.....	Waretown, N. J.
22	Fsh.	3	10	Israel Cockroll.....	Reedville, Va.....	Ophella, Va.
23	Msc.	2	45	Jas. A. Ervin.....	Chattanooga, Tenn.....	Rockwood, Tenn.
24	Fsh.	2	32	J. W. Terry.....	Galveston, Tex.....	2225 Avenue J.
25	Oys.	6	36	Peter C. Cosier.....	Philadelphia, Pa.....	Philadelphia, Pa.
26	Oys.	6	27	Walter L. Sharp.....	do.....	Port Norris, N. J.
27	Fsh.	3	24	Didrick Steinfeld.....	Boston, Mass.....	1 Dillaway Street.
28	Fsh.	1	50	Coastal Construction Co. (Fla.).....	Tampa, Fla.....	St. Petersburg, Fla.
29	Frt.	1	12	Harry S. Newcomb.....	Wilmington, Del.....	Pennsgrove, N. J.
30	Fsh.	3	20	John Horner.....	Philadelphia, Pa.....	Salem, N. J.
31	Frt.	2	50	W. H. Valliant.....	Cambridge, Md.....	Bellevue, Md.
32	Msc.	1	20	B. L. Coggins.....	Norfolk, Va.....	Suffolk, Va.
33	Fsh.	1	20	Holland Young.....	Miami, Fla.....	West Palm Beach, Fla.
34	Tow.	3	40	Laut Purdon.....	Brunswick, Ga.....	
35	Pas.	3	30	Frank Craven.....	Charleston, S. C.....	10 Ohiniquapin Street.
36	Fsh.	2	50	Pacific American Fisheries (Me.).....	Unalaska, Alaska.....	King Cove, Alaska.
37	Oys.	1	10	William Van Wyen.....	New York, N. Y.....	West Sayville, N. Y.
38	Frt.	6	90	Standard Oil Co. (Ohio).....	Cleveland, Ohio.....	East Ohio Gas Building.
39	Tow.	1	60	L. G. Smith.....	Grand Haven, Mich.....	Muskegon, Mich.
40	Fsh.	2	50	Nikola Vitaljic.....	Seattle, Wash.....	Bellingham, Wash.
41	Frt.	1	20	Red Hand Composition Co. (N. Y.).....	New York, N. Y.....	1 Broadway.
42	Pas.	1	18	John C. Darby.....	Wilmington, Del.....	Frederica, Del.
43	Fsh.	2	50	Pacific American Fisheries (Me.).....	Ketchikan, Alaska.....	
44	Tow.	2	12	Owen W. Nixon.....	Louisville, Ky.....	Uniontown, Ky.
45	Frt.	1	32	International Glue Co. (Me.).....	Boston, Mass.....	325 Marginal Street East.
46	Fsh.	2	16	E. S. Hayes.....	Seattle, Wash.....	1720 Eleventh Avenue.
47	Fsh.	2	18	D. W. Hoskins.....	do.....	Blaine, Wash.
48	Fsh.	2	24	Arthur D. Shawl.....	Grand Haven, Mich.....	Cheboygan, Mich.
49	Frt.	1	24	John H. Cram.....	Corpus Christi, Tex.....	
50	Pas.	1	35	George A. Schroeder.....	Milwaukee, Wis.....	421 Chambers Street.
51	Fsh.	8	85	Coast Fishing Co. (Calif.).....	Los Angeles, Calif.....	Wilmington, Calif.
52	Fsh.	3	15	Adam Bernhoff.....	Ketchikan, Alaska.....	Box 47
53	Frt.	1	36	W. G. Evans.....	Peoria, Ill.....	Liverpool, Ill.
54	Msc.	1	40	George De Veau.....	New York, N. Y.....	Edgewater, N. J.
55	Fsh.	1	28	Frank Vaudreuil.....	Marquette, Mich.....	Grand Marais, Mich.
56	Frt.	2	6	Arthur Auger.....	New Orleans, La.....	Lafitte, La.
57	Tow.	1	15	Dick Owens.....	Port Angeles, Wash.....	Laurel Street and Railroad Avenue.
58	Tnk.	7	6330	Union Oil Co. (Calif.).....	Los Angeles, Calif.....	Union Oil Building.
59	Msc.	2	40	Conservation Commission of the State of New York.....	New York, N. Y.....	Times Building.
60	Fsh.	1	10	Thomas Bennett.....	Sitka, Alaska.....	
61	Pas.	1	22	P. A. Reed.....	St. Louis, Mo.....	Illmo, Mo.
62	Pas.	1	40	Northern Ohio Cooperage & Lumber Co. (Ark.).....	Memphis, Tenn.....	Parkin, Ark.
63	Fer.	14	61,800	Northwestern Pacific R. R. Co. (Calif.).....	San Francisco, Calif.....	64 Pine Street.
64	Fer.	2	40	John Anderson.....	Pembina, N. Dak.....	Ree, N. Dak.
65	Tow.	2	32	Erie Basin Towing & Hoisting Co. (N. Y.).....	New York, N. Y.....	25 Broadway.
66	Fsh.	2	100	Guy B. Lowman.....	Seattle, Wash.....	Anacortes, Wash.
67	Fsh.	1	40	D. R. Oysterman.....	Tacoma, Wash.....	Olympia, Wash.
68	Fsh.	3	20	Arnt Olsvik.....	Petersburg, Alaska.....	
69	Fsh.	1	14	H. C. Watkins.....	Seattle, Wash.....	Hoquiam, Wash.
70	Pas.	2	10	Henry Heyward.....	Charleston, S. C.....	James Island, S. C.
71	Tow.	2	20	G. W. Brandon.....	Fernandina, Fla.....	Whys Station, Ga.
72	Pas.	1	20	School District No. 32 (Oreg.).....	Marshfield, Oreg.....	Mapleton, Oreg.
73	Fsh.	3	10	S. M. Dory.....	Milwaukee, Wis.....	Marinette, Wis.

* Formerly ga. s. White Crow.

† Formerly ga. s. Minnie V. Pope.

Line No.	Official No.	Signal letters	Rig	Name of vessel	Tonnage		Register dimensions			When built	Where built
					Gross	Net	Length	Breadth	Depth		
							Feet	Feet	Feet		
1	206136		Ga. s.	Regina M.	9	6	41.5	13.2	5.4	1900	Perry, Me.
2	202868		Ga. s.	Regina Edna	12	6	41.8	14.7	3.1	1906	Bay St. Louis, Miss.
3	110902		Ga. s.	Reginald	6	5	29.0	13.0	3.2	1891	Patchogue, N. Y.
4	111034		Ga. s.	Reginia S.	69	35	68.0	20.0	5.4	1893	San Francisco, Calif.
5	214977		Ga. s.	Regis	29	24	52.7	14.2	5.7	1917	Seattle, Wash.
6	110552		Ga. s.	Regulator	37	33	63.0	20.1	5.0	1882	Smryna, N. C.
7	212858		Ol. s.	Reindeer	14	14	34.4	10.3	4.2	1914	Manitowoc, Wis.
8	206220		Ga. s.	Reita	13	12	43.0	13.1	5.3	1909	Friendship, Me.
9	140770		Ga. s.	Reliable	58	39	54.0	21.0	8.4	1885	New Haven, Conn.
10	210603		Ga. s.	Reliable	6	6	27.0	9.6	3.4	1906	Marinette, Wis.
11	212732		Ga. s.	Reliable	21	17	49.5	16.5	4.2	1914	Hunting Creek, Va.
12	220365		Ga. s.	Reliable	10	6	32.7	14.0	4.0		Unknown
13	222710		Ol. s.	Reliable	79	54	104.3	14.9	8.3	1917	New Orleans, La.
14	110924		Ga. s.	Reliance	9	9	38.8	14.0	4.5	1891	Carancahua, Tex.
15	200071		Ga. s.	Reliance	6	6	38.3	12.0	3.2	1903	Atlantic City, N. J.
16	200339		Ga. s.	Reliance	32	19	65.7	16.4	6.1	1903	Lubec, Me.
17	200445		Ga. s.	Reliance	13	11	45.0	15.0	3.2	1903	Mon Louis, Ala.
18	200736		Ga. s.	Reliance	18	13	43.6	13.6	7.0	1904	Bremen, Me.
19	202278		Ga. s.	Reliance	7	7	32.2	10.3	5.6	1904	Swans Island, Me.
20	203406		Ga. s.	Reliance	13	9	37.7	9.8	2.5	1905	West De Pere, Wis.
21	205170		Ga. s.	Reliance	12	8	38.0	10.0	4.0	1908	Shaw Island, Wash.
22	206164		Ga. s.	Reliance	8	7	35.8	12.1	2.6	1909	Leesville, La.
23	206959		Ga. s.	Reliance	9	6	37.8	11.0	3.0	1909	Bay Center, Wash.
24	207538		Ga. s.	Reliance	9	8	31.2	11.3	3.6	1910	Howkan, Alaska
25	208862		Ol. s.	Reliance	14	9	51.7	15.2	2.5	1911	Sandusky, Ohio
26	210778		Ga. s.	Reliance	15	10	46.2	12.2	4.6	1912	Camden, N. J.
27	211720		Ga. s.	Reliance	13	12	34.0	9.5	3.6	1913	Manitowoc, Wis.
28	212135		Ga. s.	Reliance	30	22	53.6	16.1	8.0	1914	Rockport, Mass.
29	213901		Ga. s.	Reliance	21	13	47.6	17.5	3.6	1916	Morehead City, N. C.
30	215150		Ga. s.	Reliance	14	12	41.0	9.4	4.3	1916	Prairie du Chien, Wis.
31	215943		Ga. s.	Reliance	18	14	40.0	12.2	5.5	1918	Seattle, Wash.
32	216164		Ga. s.	Reliance	14	11	36.5	10.4	5.6	1918	do.
33	222139		Ga. s.	Reliance	13	5	42.8	11.0	5.0	1922	Friendship, Me.
34	223255		Ga. s.	Reliance	10	6	31.2	9.8	4.0	1923	Naubinway, Mich.
35	224037		Ga. s.	Reliance	13	7	38.0	10.3	2.0	1923	Monroe, La.
36	226001		Ol. s.	Reliance	50	34	58.6	16.6	7.7	1927	Olig Harbor, Wash.
37	226713		Ga. s.	Reliance	54	43	61.1	18.1	6.9	1927	Brooklyn, N. Y.
38	219785		Ga. s.	Reliance I.	25	19	46.8	13.5	6.1	1920	Seattle, Wash.
39	212188		Ga. w.	Reliance No. 2	10	9	59.0	12.0	2.5	1914	Terre Haute, Ind.
40	211929		Ga. s.	Reliance No. 3	10	6	31.9	8.5	4.9	1914	Samish, Wash.
41	111119		Ga. s.	Relief	13	10	48.0	14.6	3.8	1896	Ocracoke, N. C.
42	200709		Ga. s.	Relief	8	6	37.8	11.1	3.0	1904	South Bend, Wash.
43	209331		Ga. s.	Relief	15	13	42.6	15.1	4.1	1911	Charleston, S. C.
44	210366		Ga. s.	Relief	18	11	40.0	10.0	5.3	1912	Mobile, Ala.
45	220155		Ga. s.	Relief	6	5	32.0	10.2	3.4	1920	Hoonah, Alaska
46	221138		Ga. w.	Relief	30	23	60.2	14.0	3.0	1921	Pittsburgh, Pa.
47	221178		Ga. s.	Relief	15	8	51.5	11.6	4.4	1911	Yarmouth, Me.
48	223260		Ga. s.	Relief	19	13	44.7	12.4	4.4	1923	Arlington, Fla.
49	226372		Ga. s.	Remcro	13	8	42.5	10.0	4.9	1927	Los Angeles, Calif.
50	213821		Ga. s.	Remington	20	18	39.0	10.0	4.5	1912	Oshkosh, Wis.
51	206585		Ga. s.	Rena	8	6	37.7	10.5	4.7	1907	Portland, Me.
52	111161		Ga. s.	Rena A. Callow	30	22	67.2	18.6	5.7	1897	Oriole, Md.
53	225591		Ol. s.	Repeat	18	14	41.7	12.3	6.5	1926	Bellingham, Wash.
54	201669		Ga. s.	Report	19	17	56.0	14.0	4.0	1905	Bridgeport, Conn.
55	110857		Ol. s.	Reposo	16	10	57.7	11.7	4.1	1890	Bristol, R. I.
56	211802		Ol. s.	Republic	75	51	72.0	19.0	7.8	1913	Seattle, Wash.
57	225451		Ol. s.	Republic	25	20	46.6	14.0	6.8	1920	do.
58	111396		Ga. s.	Rescue	8	6	37.0	10.8	4.4	1902	Ballard, Wash.
59	204095		Ga. s.	Rescue	9	6	37.1	10.8	3.4	1907	do.
60	210249		Ga. w.	Rescue	18	14	64.0	15.0	4.0	1912	Columbus, Ky.
61	219314		Ga. s.	Rescue	12	8	48.0	10.8	3.7		Unknown
62	110747		Ga. s.	Resolute	82	56	104.0	23.5	10.8	1887	Mill No. 4, Oreg.
63	110768		Ga. s.	Resolute	32	17	61.4	13.6	6.3	1888	Kennebunkport, Me.
64	145056		Ol. s.	Resolute	20	14	56.0	10.0	4.4	1893	Point Washington, Fla.
65	203308		Ga. s.	Resolute	19	15	41.2	12.7	6.2	1906	Cushing, Me.
66	207180		Ol. s.	Resolute	47	33	71.3	18.0	4.8	1910	Tottenville, N. Y.
67	212311		Ga. s.	Resolute	15	10	42.5	12.8	4.5	1914	Tacoma, Wash.
68	213194		Ga. s.	Resolute	6	6	26.1	10.3	2.9	1912	Brooklyn, N. Y.
69	221530		Ga. s.	Resolute	15	14	49.2	12.8	4.4	1921	Warroad, Minn.
70	222932		Ga. s.	Resolute	9	7	33.0	11.7	3.9	1923	Dorchester, N. J.
71	223688		Ol. s.	Resolute	60	47	60.1	17.1	8.1	1924	Seattle, Wash.
72	211937		Ga. w.	Res-Q	42	22	64.8	21.0	3.2	1913	Parkersburg, W. Va.

¹ Formerly ga. s. Luzerne Ludington.

² Formerly sloop Five Sons.

³ Formerly U. S. Navy subchaser 1.

⁴ Formerly ^a ga. s. Relief.

⁵ U. S. Navy ga. s. Relief.

⁶ Formerly U. S. Navy ga. s. Relief.

Line No.	Service	Crew	Horse-power	Name of owner	Home port	Address of owner
1	Frt.	2	15	M. C. Holmes	Eastport, Me.	Customs Street.
2	Frt.	2	24	Anton Brhanovich	Gulfport, Miss.	Biloxi, Miss.
3	Msc.	1	80	John Beebe	New York, N. Y.	West Sayville, N. Y.
4	Frt.	3	40	M. C. Callan	San Francisco, Calif.	Colma, Calif.
5	Frt.	5	40	Alaska Sanitary Packing Co. (Wash.)	Wrangell, Alaska	
6	Frt.	3	36	Frank McCabe	Charleston, S. C.	114 Rutledge Avenue.
7	Fsh	3	25	Robert A. Daneke	Milwaukee, Wis.	Two Rivers, Wis.
8	Fsh.	3	16	Frank John Jacobs	New York, N. Y.	17 Ira Court (B.).
9	Frt.	3	80	Reliable Fuel Supply Co. (N. Y.)	do.	685 Ovington Avenue.
10	Msc.	3	15	J. L. Larsen	Milwaukee, Wis.	Green Bay, Wis.
11	Frt.	2	26	Wm. Schmidt	Baltimore, Md.	Overlea, Md.
12	Pas.	1	25	Louis Buttke	New York, N. Y.	Weehawken, N. J.
13	Pas.	4	135	August T. Pissarro	do.	16 Grand Street.
14	Fsh.	2	18	Mrs. B. D. Jackson	Galveston, Tex.	Port Lavaca, Tex.
15	Pas.	1	18	Winfield Kates	Philadelphia, Pa.	Bridgeton, N. J.
16	Fsh.	2	50	Eben A. Doughty	Portland, Me.	Chebeague Island, Me.
17	Fsh.	2	18	Peroxy Manders	Mobile, Ala.	263 St. Emanuel Street.
18	Fsh.	3	24	Mrs. Susan P. Chapman	New Bedford, Mass.	50 Hillman Street.
19	Pas.	1	5	Charles Jarvis	Bay Harbor, Me.	Islesford, Me.
20	Fsh.	3	16	John Komar	Milwaukee, Wis.	Sheboygan, Wis.
21	Msc.	2	30	E. S. Hungerford	Petersburg, Alaska	
22	Fsh.	2	25	Dunbar Dukate Co (La.)	New Orleans, La.	710 Poydras Street.
23	Tow.	1	30	Case Shingle & Lumber Co. (Wash.)	Seattle, Wash.	Raymond, Wash.
24	Fsh.	1	20	Ed. Larsen	Ketchikan, Alaska	
25	Pas.	1	45	George W. Maley	Sandusky, Ohio	
26	Pas.	2	65	Charles H. Schultz	Philadelphia, Pa.	Wildwood, N. J.
27	Fsh.	2	15	William Adamson	Milwaukee, Wis.	Algoma, Wis.
28	Fsh.	10	224	Charles G. Eldridge	New London, Conn.	Noank, Conn.
29	Frt.	3	50	C. C. Coddington	Beaufort, N. C.	Charlotte, N. C.
30	Pas.	1	40	Shade Carroll	Paducah, Ky.	100 1/2 Broadway.
31	Fsh.	2	30	Carl Blendheim	Ketchikan, Alaska	
32	Fsh.	3	20	Alfred Andresson Ona	Seattle, Wash.	Poulsbo, Wash.
33	Fsh.	2	24	Edward M. Brackett	Bath, Me.	Bristol, Me.
34	Fsh.	2	20	Vincent Vanderburg	Grand Haven, Mich.	Muskegon, Mich.
35	Tow.	2	100	W. H. Evans	New Orleans, La.	Columbia, La.
36	Fsh.	8	80	Spiro Babich	Seattle, Wash.	Gig Harbor, Wash.
37	Pas.	3	150	Jacobson & Peterson (N. Y.)	New York, N. Y.	Foot Sixteenth Avenue (B.).
38	Fsh.	8	35	Richard Blendheim	Ketchikan, Alaska	
39	Pas.	1	12	Frank Graham	Evansville, Ind.	Terre Haute, Ind.
40	Fsh.	1	15	George Lunuptron	Seattle, Wash.	Anacortes, Wash.
41	Frt.	1	17	W. R. Willis	New Bern, N. C.	Oriental, N. C.
42	Tow.	1	20	C. E. William	Seattle, Wash.	Nemah, Wash.
43	Frt.	2	25	U. S. Shipping Board	Charleston, S. C.	
44	Pit.	4	27	Sabine Pass Pilots Association	Port Arthur, Tex.	Sabine Pass, Tex.
45	Fsh.	1	12	O. G. Hillman	Juneau, Alaska	Columbia, La.
46	Tow.	2	50	Iron City Sand & Gravel Co. (Pa.)	Pittsburgh, Pa.	
47	Pas.	3	40	William H. MacMillan	Boston, Mass.	Malden, Mass.
48	Tow.	2	60	F. M. Lo Gate	Jacksonville, Fla.	1423 Market Street.
49	Pas.	2	100	Henry Ullman	Los Angeles, Calif.	San Pedro, Calif.
50	Pas.	1	10	Robert L. Holcomb	Mobile, Ala.	51 South Water Street.
51	Frt.	1	18	Nathan E. Metcalf	Portland, Me.	Peaks Island, Me.
52	Oys.	2	24	Elbridge E. Marshall	Cape Charles, Va.	Belinda, Va.
53	Fsh.	4	30	Ole Tennesen	Seattle, Wash.	812 North Forty-ninth Street.
54	Frt.	1	21	Anna G. Seeley	New Haven, Conn.	Branford, Conn.
55	Pas.	1	90	Eulo D. Baldwin	Philadelphia, Pa.	Brooklawn, N. J.
56	Fsh.	11	100	Nels Hegge	Ketchikan, Alaska	
57	Fsh.	2	20	Walter Nelson	Seattle, Wash.	Chinook, Wash.
58	Fsh.	3	16	Fred May	Ketchikan, Alaska	
59	Fsh.	3	20	J. S. Smith	Juneau, Alaska	Petersburg, Alaska.
60	Frt.	4	55	Win. H. Craig	Evansville, Ind.	Leavenworth, Ind.
61	Msc.	2	38	Jessie M. Davis	New York, N. Y.	371 Macon Street (B.).
62	Fsh.	12	85	Fish Clearing House (Wash.)	Seattle, Wash.	2 Ferry Dock.
63	Frt.	3	100	Diamond Steamboat & Wrecking Co.	Wilmington, N. C.	
64	Tow.	3	100	John Emilo	Jacksonville, Fla.	417 Realty Building.
65	Frt.	2	24	Consolidated Lobster Co. (Mass.)	Boston, Mass.	280 Northern Avenue.
66	Oys.	7	80	Sea Coast Oyster Co. (Conn.)	New Haven, Conn.	98 South Water Street.
67	Tow.	2	100	Pioneer Towing Co. (Wash.)	Seattle, Wash.	841 Railroad Avenue South.
68	Pas.	1	21	Herman Toby	New York, N. Y.	Long Beach, N. Y.
69	Pas.	1	40	Fay H. Young	Duluth, Minn.	Warroad, Minn.
70	Fsh.	1	24	Fred De Armott	Philadelphia, Pa.	Bridgeton, N. J.
71	Fsh.	13	110	Jacob W. Carlstrom	Ketchikan, Alaska	
72	Tow.	3	35	Iron City Sand & Gravel Co. (Pa.)	Pittsburgh, Pa.	

⁶ Formerly ga. s. David R. Dodge.

⁸ Formerly ga. s. Harold and Clifford.

⁷ Formerly ga. s. ^a Try Me. ^b S. E. Teague.

⁹ Formerly ga. w. Norfolk.

Motor Vessels

Line No.	Official No.	Signal letters	Rig	Name of vessel	Tonnage		Register dimensions			When built	Where built
					Gross	Net	Length	Breadth	Depth		
					Feet			Feet			
1	218046		Ga. s.	Restitution	28	24	60.0	13.5	6.4	1919	Seattle, Wash.
2	110736		Ga. s.	Restless	35	15	54.1	18.0	7.1	1887	Bath, Me.
3	111320		Ga. s.	Restless	10	0	34.0	11.6	3.1	1900	Cedar Keys, Fla.
4	212252		Ga. s.	Restless	17	12	45.5	11.1	5.8	1914	Mapleton, Oreg.
5	213957		Ga. s.	Restless	11	8	48.0	10.6	4.0	1916	San Francisco, Calif.
6	111190		Ga. s.	Result	12	8	48.2	16.0	4.6	1896	Detroit, Mich.
7	200884		Ga. s.	Reta	6	6	30.0	12.0	4.0	1904	Port Republic, N. J.
8	209629		Ga. s.	Reta	11	8	34.8	9.6	4.4	1912	Ferndale, Wash.
9	218552		Ga. s.	Reta	8	7	32.8	9.7	3.7	1919	Winslow, Wash.
10	219580		Ga. s.	Reta Laura	18	6	52.7	10.5	5.3	1920	Los Angeles, Calif.
11	111168		Ga. s.	Reta May	6	6	40.0	12.7	3.2	1897	Deal Island, Md.
12	223813		Ga. s.	Retha	13	9	36.2	11.5	3.6	1922	Cedar Bayou, Tex.
13	221977		Ol. s.	Retriever	259	245	94.3	24.4	7.3	1922	Anacortes, Wash.
14	224948		Ga. w.	Return	39	30	65.0	16.0	3.3	1925	Pittsburgh, Pa.
15	110664		Ga. s.	Reuel	16	14	54.0	13.4	3.5	1885	Key West, Fla.
16	224048		Ga. s.	Review	12	10	32.4	10.9	4.1	1924	Kasaan, Alaska
17	221725		Ga. w.	Revonah	90	90	110.0	21.5	3.3	1921	Madison, Ind.
18	216412		Ol. s.	Rex	26	17	53.0	14.3	6.2	1918	Los Angeles, Calif.
19	218108		Ga. s.	Rex	9	7	32.6	9.2	4.3	1914	Friday Harbor, Wash.
20	223916		Ga. s.	Rex	10	8	34.0	10.2	3.5	1912	Norfolk, Va.
21	225162		Ga. s.	Rex	25	17	38.1	14.1	4.7	1925	Daytona, Fla.
22	218774		Ga. s.	Reyner	16	10	49.3	11.6	4.7	1919	Norfolk, Va.
23	215968		Ga. s.	Reyner No. 2	20	16	49.6	14.2	4.7	1917	Crittenden, Va.
24	217487		Ga. s.	Reyner and Son	11	7	40.7	14.4	3.4	1918	do.
25	214481		Ga. s.	Reyno	14	10	47.0	13.3	3.4	1916	Clubforts Creek, N. C.
26	203483		Ga. s.	Rhine	12	11	38.6	10.2	5.0	1904	Manitowoc, Wis.
27	224011		Ga. s.	Rhoda T.	19	15	39.5	11.2	4.1	1919	New York, N. Y.
28	111460		Ga. s.	Rhoda Virginia	20	14	56.3	17.8	3.6	1903	Madison, Md.
29	111143		Ga. s.	Rhoda E. Crane	14	10	47.1	13.6	4.4	1897	Stratford, Conn.
30	219987		Ga. s.	Rhode Island	44	29	58.9	15.2	6.8	1920	Tacoma, Wash.
31	221310		Ga. s.	Rhode Island	15	10	58.8	11.5	3.2	1921	Riverside, R. I.
32	202146		Ga. s.	Rhododendron	14	10	32.0	14.3	5.7	1905	Bellingham, Wash.
33	206103		Ga. s.	Rhododendron	17	11	45.0	11.2	3.6	1909	Mount Vernon, Wash.
34	207254	LBJQ	Ol. s.	Rhodora	116	70	103.9	23.5	11.0	1910	Essex, Mass.
35	219773		Ga. s.	Richard B.	30	16	62.2	16.4	5.5	1920	Pascagoula, Miss.
36	223757		Ga. s.	Richard M.	39	21	56.3	16.4	6.4	1924	Garibaldi, Oreg.
37	214251		Ga. s.	Richard S.	10	8	40.6	8.4	3.7	1916	Winslow, Wash.
38	210090		Ga. w.	Richard Rhea	14	14	64.0	8.5	2.6	1912	Wolf Creek, Ky.
39	110243		Ga. s.	Richard Rhodes	20	12	43.0	16.8	4.4	1876	Bay Shore, N. Y.
40	110496		Ga. s.	Richard Smith	16	13	61.0	15.0	4.2	1881	Crisfield, Md.
41	209125		Ga. s.	Richard D. Lore	36	10	63.5	20.5	5.5	1911	Greenwich, N. J.
42	201380		Ga. s.	Richard J. Numan	92	55	84.3	22.1	10.3	1904	East Boothbay, Me.
43	110700		Ga. s.	Richard J. Vetra	10	9	50.0	15.5	3.2	1888	Deal Island, Md.
44	110761		Ga. s.	Richard W. Sommers	13	11	45.6	13.7	3.2	1887	Muddy Creek, Va.
45	217366		Ga. s.	Richardson Bros.	12	8	43.7	9.3	4.1	1918	Crittenden, Va.
46	224505		Ga. w.	Riehlund	14	9	38.2	9.0	2.4	1921	Dayton, Tenn.
47	225570	MGCD	El. s.	RICHLUBB	609	390	180.6	32.0	13.7	1926	San Francisco, Calif.
48	150542		Ga. s.	RICHMOND	107	31	88.5	18.0	11.0	1891	Buffalo, N. Y.
49	202336		Ga. s.	Richmond	18	17	40.3	16.3	4.4	1905	Tottenville, N. Y.
50	216582	LMDS	Ol. s.	Richmond	141	76	109.4	19.9	8.4	1918	Weems, Va.
51	226707		Ga. w.	Richmond	57	57	64.4	24.1	4.1	1927	Augusta, Ga.
52	208738		Ga. s.	Rickwood	40	18	70.2	13.5	6.4	1910	Port Clinton, Ohio.
53	221841		Ga. s.	Ridgewood	8	7	36.0	8.2	3.3	1910	Northport, Mich.
54	224404		Ga. s.	Right Bower	13	6	36.1	11.7	6.3	1915	Friendship, Me.
55	210914		Ga. s.	Rikka R.	15	10	35.1	12.0	4.8	1913	Seattle, Wash.
56	206720		Ga. s.	Rio Vista	8	5	42.2	9.1	4.4	1909	San Francisco, Calif.
57	111431		Ga. s.	Ripple	10	7	47.3	11.6	2.9	1902	Morehead City, N. C.
58	200715		Ga. s.	Ripple	6	5	28.0	7.2	2.2	1903	Sanford, Fla.
59	200303		Ga. s.	Ripple	13	9	39.0	14.4	3.6	1909	Babylon, N. Y.
60	212237		Ga. s.	Ripple	11	8	35.5	12.0	5.1	1880	South San Francisco, Calif.
61	220041		Ga. s.	Ripple	9	8	32.4	12.0	3.3	1904	Boston, Mass.
62	224842		Ga. s.	Ripple	8	7	32.0	10.0	4.2	1922	Camden, Me.
63	205291		Ga. s.	Risden 3	12	8	48.1	9.6	4.4	1901	Alameda, Calif.
64	221207		Ga. s.	Rita	20	7	46.8	15.9	4.0		Unknown
65	225080		Ga. s.	Rita	9	6	35.0	10.0	2.5	1924	Houma, La.
66	225533		Ol. s.	Rita	10	6	46.5	12.2	5.0	1920	Elizabeth City, N. C.
67	201432		Ga. s.	Rita A. Viator	48	22	63.0	19.3	8.8	1904	Gloucester, Mass.
68	110917		Ga. s.	Rival	12	11	33.0	14.3	6.5	1883	Bay Ridge, N. Y.
69	110978		Ga. s.	Rival	5	5	29.5	12.8	3.2	1892	Patchogue, N. Y.
70	111145		Ga. s.	Rival	13	9	44.7	14.0	3.6	1897	Clayton, N. Y.
71	204825		Ga. s.	Rival	18	14	48.0	15.3	5.0	1907	Greenport, N. Y.
72	207965		Ol. s.	Rival	14	10	43.2	12.0	5.0	1910	Seattle, Wash.
73	110588		Ol. s.	Riverside	72	49	87.4	17.5	5.5	1883	Philadelphia, Pa.
74	215938		Ga. s.	Riverview	11	9	33.4	8.4	3.4	1917	Washington, N. C.

1 Formerly yawl
 a Result.
 b Truth.

2 Formerly U. S. Navy ga. s. 2589.
 3 Formerly ga. s. Daisy Dean.

Line No.	Service	Crew	Horse-power	Name of owner	Home port	Address of owner
1	Fsh.	5	40	R. Selset	Seattle, Wash.	4016 First Avenue NE.
2	Fsh.	10	68	James A. Nickerson	Gloucester, Mass.	35 Derby Street.
3	Frt.	1	16	A. J. Dunham	Tampa, Fla.	Alachua, Fla.
4	Fsh.	2	16	Andrew E. Jackson	Marshfield, Oreg.	Mapleton, Oreg.
5	Tow.	1	50	Harbor Tug & Barge Co. (Calif.)	San Francisco, Calif.	Mission Street Wharf.
6	Frt.	2	36	Charles A. Armstrong	Detroit, Mich.	7322 East Jefferson Avenue.
7	Pas.	1	10	Moses Cranmer	Philadelphia, Pa.	Beach Haven, N. J.
8	Fsh.	1	15	Carl Thorzen	Seattle, Wash.	1200 Westlake Avenue.
9	Fsh.	1	15	J. W. Feeler	do.	General delivery.
10	Pas.	1	90	Commercial Navigation Co. (Calif.)	Los Angeles, Calif.	217 Herman W. Hellman Building.
11	Frt.	3	4	Jessie Powley	Crisfield, Md.	Wingate, Md.
12	Tow.	1	27	United Dredging Co. (Del.)	Galveston, Tex.	323 Guaranty Building.
13	Fsh.	12	75	J. Frank Wright	Seattle, Wash.	4313 First Avenue NE.
14	Tow.	2	50	Walter Halfhill	Pittsburgh, Pa.	Box 61 Hazelwood Station.
15	Fsh.	2	25	Miami Fish & Ice Co. (Fla.)	Miami, Fla.	63 Southwest Sixth Street.
16	Fsh.	3	12	Julius Frank	Ketchikan, Alaska	Kasaan, Alaska.
17	Pas.	5	50	John W. Turner	Evansville, Ind.	Madison, Ind.
18	Fsh.	2	60	Paul Verney	Los Angeles, Calif.	San Pedro, Calif.
19	Fsh.	2	35	T. R. Weatherby	Seattle, Wash.	1509 Ninth Avenue.
20	Fsh.	1	12	Fred Birch	do.	3614 Sixth Avenue W.
21	Tow.	2	60	Coast Dredging Co. (Fla.)	St. Augustine, Fla.	Daytona, Fla.
22	Msc.	2	50	J. E. Iwanowski	Jacksonville, Fla.	Durkee Building.
23	Frt.	2	37	J. Reynier & Son (Va.)	Newport News, Va.	2413 Washington Avenue.
24	Tow.	3	37	E. S. Phillips	do.	Box 240.
25	Fsh.	12	24	Carteret Fish & Oil Co. (N. J.)	Beaufort, N. C.	Morehead City, N. C.
26	Frt.	2	25	Ross J. Bell	Grand Haven, Mich.	Cheboygan, Mich.
27	Pas.	1	27	George M. Taylor	do.	Muskegon, Mich.
28	Frt.	3	24	Gibson Island Co. (Md.)	Baltimore, Md.	1012 Standard Oil Building.
29	Frt.	2	18	B. J. Rooks & Sons	Providence, R. I.	Warren, R. I.
30	Fsh.	8	80	Nick Vitalich	Tacoma, Wash.	6045 South Warner Street.
31	Fsh.	1	80	Evarista Larrivee	Providence, R. I.	50 Seymour Street.
32	Frt.	1	25	Johnson Tug & Barge Co. (Wash.)	Port Angeles, Wash.	212 North Laurel Street.
33	Pas.	1	36	J. E. Hamilton	Seattle, Wash.	Anacortes, Wash.
34	Fsh.	19	60	Gorton-Pew Vessels Co. (Mass.)	Gloucester, Mass.	Rowe Square.
35	Fsh.	5	28	Hibbs Fish Co. (Fla.)	Tampa, Fla.	St. Petersburg, Fla.
36	Pas.	3	80	M. J. Maddox	Portland, Oreg.	Manhattan Beach, Oreg.
37	Pas.	1	16	Ray Grainger	Seattle, Wash.	325 First Avenue N.
38	Pas.	2	35	C. J. Redmon	Louisville, Ky.	146 North Fourth Street.
39	Frt.	1	30	Louise Hawks	Norfolk, Va.	
40	Oys.	4	18	Brady B. Dean	Crisfield, Md.	Bishops Head, Md.
41	Oys.	6	36	Stetson L. Campbell	Philadelphia, Pa.	Port Norris, N. J.
42	Fsh.	16	48	Frank A. Nunan	Portland, Me.	Cape Porpoise, Me.
43	Msc.	2	12	John H. Bensien	Annapolis, Md.	Mayo, Md.
44	Fsh.	3	24	Lena Samuelson	Perth Amboy, N. J.	Atlantic Highlands, N. J.
45	Frt.	1	40	J. W. Richardson	Charleston, S. C.	182 East Bay Street.
46	Frt.	2	25	W. D. Blankenship	Chattanooga, Tenn.	Big Springs, Tenn.
47	Tnk.	6	6350	Richfield Oil Co. (Calif.)	Los Angeles, Calif.	Bartlett Building.
48	Tow.	10	360	Bayer-Nugent Towing Co. (Del.)	Philadelphia, Pa.	113 Walnut Street.
49	Oys.	4	37	Lester & Tener (N. Y.)	New York, N. Y.	100 South Street.
50	Fsh.	6	200	Bellows & Squires Co.	Reedville, Va.	Ocran, Va.
51	Frt.	2	30	Augusta Truckage Co. (Ga.)	Savannah, Ga.	Augusta, Ga.
52	Frt.	3	40	Francis A. Carmelia	New York, N. Y.	Rosebank, N. Y.
53	Pas.	1	25	Russell Brown	Grand Haven, Mich.	Charles, Mich.
54	Frt.	1	24	Edward A. Rossiter	Rockland, Me.	Camden, Me.
55	Fsh.	4	16	John Rischard	Ketchikan, Alaska	
56	Pas.	1	40	Peter Busalacchi	San Francisco, Calif.	Stockton, Calif.
57	Frt.	2	12	J. F. Collum	Wilmington, N. C.	1007 North Fourth Street.
58	Pas.	1	1	E. W. Thompson	Miami, Fla.	Fort Lauderdale, Fla.
59	Pas.	1	15	Norman H. Smith	New York, N. Y.	Babylon, N. Y.
60	Fsh.	1	50	C. A. Beverstock	Los Angeles, Calif.	Long Beach, Calif.
61	Frt.	2	40	Joseph J. O'Connell	Fall River, Mass.	180 River Street.
62	Fsh.	1	32	E. H. Sturdevant	New Haven, Conn.	Cedar Beach, Conn.
63	Tow.	1	90	Southern Pacific Co. (Ky.)	San Francisco, Calif.	65 Market Street.
64	Frt.	3	60	R. S. Robertson	Pensacola, Fla.	Milton, Fla.
65	Fsh.	2	16	Earl Laperouse	New Orleans, La.	Houma, La.
66	Tow.	2	60	F. T. Bray	Norfolk, Va.	717 Citizens Bank.
67	Fsh.	14	24	Ansel C. Bickford	Portland, Me.	2 Neal Street.
68	Oys.	2	10	Charles K. Wedmore, jr.	New Haven, Conn.	53 Sea Street.
69	Oys.	1	12	John W. Broers	New York, N. Y.	West Sayville, N. Y.
70	Frt.	1	24	Robert Gault	Cape Vincent, N. Y.	
71	Frt.	2	53	Henry C. Rowe	New Haven, Conn.	Groton, Conn.
72	Tow.	2	65	Foss Co. (Wash.)	Seattle, Wash.	Bolcom Dock.
73	Fsh.	4	100	Rose Shannon	Philadelphia, Pa.	Atlantic City, N. J.
74	Frt.	1	30	J. T. Gray	Washington, N. C.	

* Formerly st. s. Pier.

* Formerly ga. s. Ethel M. Ward.

* Formerly Cuban schooner Rita.

* Sold to Carl Folstrom, Seattle, Wash., but not yet redocumented.

Line No.	Official No.	Signal letters	Rig	Name of vessel	Tonnage		Register dimensions			When built	Where built
					Gross	Net	Length	Breadth	Depth		
					Feet			Feet			
1	208854		Ga. s.	Roald	17	12	39.5	11.4	5.2	1911	Seattle, Wash.
2	210102		Ga. s.	Roald Amundsen	30	23	49.5	14.0	6.8	1912	Poulsbo, Wash.
3	207290		Ol. s.	Roamer	19	12	50.6	12.4	3.8	1910	Middleburg, Fla.
4	211171		Ga. s.	Roamer	7	6	28.4	11.0	3.4	1912	Charleston, S. C.
5	212233		Ol. s.	Roamer	55	35	64.9	20.0	7.7	1914	North Bend, Oreg.
6	223086		Ol. s.	Roamer	39	17	60.8	15.3	7.6	1924	East Boothbay, Me.
7	226069		Ga. s.	Roamer	10	8	37.2	10.4	3.1	1924	Bay City, Mich.
8	226207		Ga. s.	Roamer	7	5	25.5	8.5	3.2	1924	Oconto, Wis.
9	226289		Ga. s.	Roamer	11	7	34.6	11.3	5.3	1926	Noank, Conn.
10	217684		Ga. s.	Roamer II	15	12	45.5	12.0	4.4	1916	New York, N. Y.
11	224189		Ga. s.	Roaring Forty	12	8	40.1	11.5	3.5	1917	City Island, N. Y.
12	110742		Ol. s.	Roberts	58	30	75.5	18.2	6.5	1887	San Francisco, Calif.
13	21943		Ga. s.	Robbie Hunter	60	30	65.6	23.7	5.2	1870	do.
14	110739		Ga. s.	Robbie F. Sylvester	12	12	33.0	14.0	5.0	1887	Stonington, Conn.
15	209814		Ga. s.	Robert	11	8	43.0	12.7	4.0	1912	Deep Creek, Va.
16	222153		Ga. s.	Robert B.	12	7	30.5	12.6	5.1	1922	Barcelona, N. Y.
17	222793		Ol. s.	Robert B.	136	66	64.4	28.0	7.1	1923	Pittsburg, Calif.
18	208709		Ga. s.	Robert C.	15	12	35.2	11.0	4.8	1911	Camden, N. J.
19	224732		Ga. s.	Robert C.	8	5	40.6	10.9	2.7	1925	Stillwater, Minn.
20	224815		Ol. s.	Robert M.	13	7	46.4	12.4	3.7	1925	Hampton, Va.
21	211120		Ga. s.	Robert P.	14	11	47.2	13.8	4.3	1911	Mariners Harbor, N. Y.
22	205326		Ga. s.	Robert R.	35	33	67.3	15.9	5.3	1908	Chicago, Ill.
23	221731		Ga. w.	Robt. T.	24	15	59.8	14.0	2.1	1921	Higginsport, Ohio.
24	111270		Ga. s.	Robert W.	13	9	41.3	12.5	4.4	1900	Mount Pleasant, S. C.
25	111211		Ol. s.	Robert and Edwin	27	13	56.5	14.4	7.1	1899	East Boothbay, Me.
26	111335		Ga. s.	Robert Barron	13	9	44.4	10.3	4.1	1901	Astoria, Oreg.
27	201778		Ga. s.	Robert Bould	30	13	57.3	19.8	4.8	1905	Greenwich, N. J.
28	206881		Ga. s.	Robert Fulton	7	7	35.5	12.6	3.2	1907	East Bay, Fla.
29	207369		Ga. s.	Robert Gray	13	9	42.0	12.5	4.4	1910	Winslow, Wash.
30	215693		Ga. s.	Robert Grelling	9	8	34.0	8.8	3.6	1907	Sturgeon Bay, Wis.
31	111269		Ga. s.	Robert Hood	26	14	55.5	21.1	4.3	1900	Logtown, Miss.
32	111001		Ga. s.	Robert James	9	9	39.0	14.7	3.0	1892	Pocomoke City, Md.
33	222906		Ga. s.	Robert Leo	13	8	46.1	12.6	4.3	1923	Laban, Va.
34	110470		Ga. s.	Robert B. Mooney	23	21	41.7	16.3	4.5	1881	Kennebunk, Me.
35	224598		Ol. s.	Robert C. Bonham	113	76	79.0	21.8	9.8	1925	South Somerset, Mass.
36	215620		Ga. s.	Robert D. Carter	14	10	42.4	11.8	4.1	1917	Baltimore, Md.
37	219639		Ga. s.	Robt. E. Lee	11	7	34.1	11.4	4.0	1917	Sacramento, Calif.
38	223083		Ga. p.	Robert E. Lee	7	7	56.6	12.0	1.3	1922	Brackenridge, Pa.
39	110814		Ga. s.	Robert H. Smith	9	5	38.5	11.2	3.5	1887	Essex County, Va.
40	21976		Ga. s.	Robert J. Paulson	29	13	59.2	20.4	4.6	1870	Accomac Co., Va.
41	215570		Ga. s.	Robert M. Utz	37	30	52.8	18.1	5.3	1917	Tottenville, N. Y.
42	218927		Ga. s.	Roberson	8	5	37.8	10.0	2.6	1909	Cut Off, La.
43	211792		Ga. s.	Robin	24	6	51.4	15.2	4.7	1913	Crittenden, Va.
44	214896		Ga. s.	Robin	23	12	51.1	14.8	5.6	1917	Oakland, Calif.
45	224712		Ga. s.	Robin	7	5	30.4	8.6	4.4	1925	Seattle, Wash.
46	226570		Ol. s.	Robin	59	40	64.5	17.0	8.1	1927	Tacoma, Wash.
47	225557		Ga. s.	Robinhood	9	6	33.3	9.2	5.1	1926	Seattle, Wash.
48	110905		Ga. s.	Robin Adair	6	5	24.4	9.3	5.0	1890	Deer Isle, Me.
49	206257		Ga. s.	Robley D.	13	8	40.0	10.0	3.6	1909	Nahcotta, Wash.
50	211627		Ga. s.	Rob Roy	10	6	33.6	10.9	4.8	1911	Oakland, Calif.
51	221546		Ga. s.	ROB ROY II	42	42	64.7	20.1	3.8	1921	Dubuque, Iowa.
52	220806		Ol. s.	ROCHESTER SOCONY	533	401	188.5	28.4	11.8	1920	Elizabeth, N. J.
53	203064		Ga. s.	Rockaway	13	11	43.2	12.4	4.1	1906	Brooklyn, N. Y.
54	221026		Ga. s.	Rockaway	29	20	44.9	13.6	5.5	1919	St. Catharine's Island, Ga.
55	214015		Ga. s.	Rockport	13	13	61.7	10.0	3.6	1916	Dubuque, Iowa.
56	225281		Ga. w.	Rockwood National	9	5	38.7	7.0	2.2	1925	Rockwood, Tenn.
57	213379		Ga. s.	Rodona	40	27	65.8	17.4	5.4	1915	Bellingham, Wash.
58	216088		Ga. s.	Rodman Swift	19	13	41.8	12.1	5.0	1918	East Boston, Mass.
59	111390		Ga. s.	Rody Green	29	23	40.2	17.5	4.6	1901	Tottenville, N. Y.
60	223504		Ga. s.	Roenomore	23	15	51.2	12.5	5.5	1923	Warwick, R. I.
61	210089		Ga. s.	Roger B.	8	7	26.0	10.0	3.0	1912	Green Cove Springs, Fla.
62	226508		Ga. s.	Rogue	14	9	52.6	14.2	3.4	1927	Marshfield, Oreg.
63	212444		Ol. s.	Roland	42	15	64.6	17.8	7.5	1914	Oakland, Calif.
64	223071		Ga. s.	Roland L.	10	7	32.5	9.0	3.6	1923	Peoria, Ill.
65	214374		Ga. s.	Roland R. (composite)	12	10	38.6	8.5	3.3	1909	Springfield, Mass.
66	215032		Ga. s.	Rolle	31	21	55.7	14.5	4.6	1917	Seattle, Wash.
67	220418		Ga. s.	Rolle II	47	32	61.4	16.2	6.6	1920	do.
68	204211		Ga. s.	Rolfh	8	6	29.8	10.8	4.0	1907	Tacoma, Wash.
69	225927		Ga. s.	Rolling Pin	8	5	33.7	9.1	4.1	1908	New York, N. Y.
70	81257		Ga. s.	Rollo	19	13	49.3	14.0	5.6	1890	Eagle Harbor, Wash.
71	218666		Ga. s.	Rollo II	8	5	29.7	11.6	5.5		Unknown
72	225070		Ol. s.	Roma	37	16	58.6	15.5	7.4	1925	Damariscotta, Me.
73	218020		Ga. s.	Romance	10	8	33.6	10.0	4.6	1919	Ballard, Wash.
74	223674	MFKW	Ol. s.	ROME SOCONY	1,109	753	252.9	40.1	12.8	1924	Chester, Pa.

¹ Formerly U. S. Navy ga. s. 86.0.

² Formerly ga. s. Henrietta II.

³ Formerly ga. s. Marie L. Hanlon.

⁴ Formerly U. S. Navy st. s. Launch 763.

Motor Vessels

467

Line No.	Service	Crew	Horse-power	Name of owner	Home port	Address of owner
1	Frt.	4	20	F. Loveless	Ketchikan, Alaska	
2	Fsh.	7	40	Beger Edwards	do.	
3	Tow.	3	60	Jacksonville Forwarding Co. (Fla.)	Jacksonville, Fla.	Foot Laura Street.
4	Frt.	2	10	Charles Clement	Charleston, S. C.	Johns Island, S. C.
5	Frt.	4	75	Columbia Navigation Co. (Oreg.)	Astoria, Oreg.	6/o Astoria Flour Mills.
6	Fsh.	8	60	George W. Rice	Bath, Me.	South Bristol, Me.
7	Fsh.	2	40	Clare A. Thomas	Port Huron, Mich.	Unionville, Mich.
8	Fsh.	2	b 15	William Burkhardt	Milwaukee, Wis.	Oconto, Wis.
9	Pas.	2	40	Carl W. Erickson	New York, N. Y.	Amagansett, N. Y.
10	Msc.	2	30	Henry von Wiedling	do.	Woodside, N. Y.
11	Tow.	3	40	W. L. Warner	Hartford, Conn.	Middletown, Conn.
12	Tow.	5	200	Roberts Towing Co. (Oreg.)	Portland, Oreg.	204 East Salmon Street.
13	Frt.	1	20	L. H. Beck	San Francisco, Calif.	904 Innes Avenue.
14	Frt.	1	10	John G. Perry	Fall River, Mass.	16 Division Street.
15	Fsh.	2	24	P. K. Hunt	Newport News, Va.	Hampton, Va.
16	Fsh.	3	50	Henry A. Monroe	Buffalo, N. Y.	Westfield, N. Y.
17	Frt.	5	90	George A. Brown	San Francisco, Calif.	Rio Vista, Calif.
18	Pas.	2	30	William H. Townsend	Philadelphia, Pa.	Camden, N. J.
19	Pas.	1	40	Carl C. Müller	St. Paul, Minn.	Taylor Falls, Minn.
20	Tow.	2	50	R. H. Moore	Newport News, Va.	Hampton, Va.
21	Fsh.	1	50	Augustus Poling	New York, N. Y.	655 Ovington Avenue (B.).
22	Pas.	6	75	Sanitary District of Chicago	Chicago, Ill.	910 South Michigan Avenue.
23	Tow.	1	30	Ohio River Gravel Co. (W. Va.)	Pittsburgh, Pa.	Parkersburg, W. Va.
24	Frt.	3	24	W. H. Snype	Charleston, S. C.	Mount Pleasant, S. C.
25	Fsh.	6	60	Ignatius Sabello	Boston, Mass.	40 Fleet Street.
26	Fsh.	1	35	Albert Kookes	Juneau, Alaska	Killsnoo, Alaska.
27	Oys.	8	36	Samuel Kelsey Moore	Philadelphia, Pa.	Bridgeton, N. J.
28	Fsh.	2	10	O. L. Shephard	Apalachicola, Fla.	
29	Tow.	1	40	Port of Grays Harbor (Wash.)	Seattle, Wash.	Aberdeen, Wash.
30	Msc.	1	30	Grelling Brothers Co.	Milwaukee, Wis.	Green Bay, Wis.
31	Frt.	4	30	William A. Foster	New Orleans, La.	933 Howard Street.
32	Oys.	1	38	J. W. Townsend	Newport News, Va.	Messick, Va.
33	Fsh.	3	27	L. N. Powell	Reedville, Va.	
34	Fsh.	3	45	Staten Island Shipbuilding Co. (N. Y.)	New York, N. Y.	Port Richmond, N. Y.
35	Tow.	4	400	Jersey City Stock Yards Co. (N. J.)	do.	Jersey City, N. J.
36	Pol.	3	45	Police Commissioner of Baltimore City	Baltimore, Md.	
37	Pas.	1	90	Wm. E. Curry	San Francisco, Calif.	Broderick, Calif.
38	Fer.	1	30	Michael J. Jagodzinski	Pittsburgh, Pa.	Natrona, Pa.
39	Frt.	2	32	W. H. Lewis	Reedville, Va.	Sharps, Va.
40	Oys.	6	60	Lena N. Lore	Philadelphia, Pa.	Bridgeton, N. J.
41	Oys.	4	80	Robert M. Utz	New York, N. Y.	Greenport, N. Y.
42	Oys.	3	5	Didier Pitre	New Orleans, La.	Cut Off, La.
43	Msc.	3	50	Clay Products Corporation (Va.)	Newport News, Va.	Hampton, Va.
44	Fsh.	1	80	Alaska Packers Association (Calif.)	San Francisco, Calif.	111 California Street.
45	Fsh.	2	14	C. Amundsen	Tacoma, Wash.	Dockton, Wash.
46	Fsh.	8	100	Ivan Bakovic	do.	Gl'g Harbor, Wash.
47	Fsh.	3	16	San Juan Fishing & Packing Co. (Wash.)	Seward, Alaska	
48	Frt.	2	6	Frank Carlson	Belfast, Me.	Stonington, Me.
49	Tow.	1	50	Chas. Funk	Seattle, Wash.	South Bend, Wash.
50	Frt.	1	30	H. O. Camm	San Francisco, Calif.	Petaluma, Calif.
51	Fer.	2	60	Geo. F. Freeman	Dubuque, Iowa	McGregor, Iowa.
52	Tnk.	12	300	Standard Oil Co. (N. Y.)	New York, N. Y.	26 Broadway.
53	Frt.	2	25	John W. Greve	do.	153 Remsen Street (B.).
54	Frt.	2	12	Augustus Oemler	Savannah, Ga.	111 East Thirty-sixth Street.
55	Msc.	1	45	Crescent Navigation Co. (Ind.)	Evansville, Ind.	214 Locust Street.
56	Tow.	1	10	L. G. Crabtree	Chattanooga, Tenn.	Rockwood, Tenn.
57	Tow.	4	160	Bellingham Canning Co. (Wash.)	Seattle, Wash.	Bellingham, Wash.
58	Mso.	1	50	Submarine Signal Corporation (Del.)	Boston, Mass.	225 Atlantic Avenue.
59	Frt.	2	88	James Healing Co. (N. J.)	New York, N. Y.	Jersey City, N. J.
60	Frt.	3	600	Frank A. Roberts	New Bedford, Mass.	93 Willis Street.
61	Frt.	1	12	R. E. Brooker	Jacksonville, Fla.	Switzerland, Fla.
62	Pas.	1	50	Herbert N. Casaday	Marshfield, Oreg.	McGeorge Terminal Dock.
63	Tow.	2	b250	Harbor Tug and Barge Co. (Calif.)	San Francisco, Calif.	Pier 14.
64	Tow.	1	30	Woods Lumber Co. (Tenn.)	Memphis, Tenn.	I. C. R. R. and Speed Avenue.
65	Frt.	1	20	Dwight G. Eaton	Boston, Mass.	Springfield, Mass.
66	Frt.	3	40	William Gray	Juneau, Alaska	Yakutat, Alaska.
67	Fsh.	6	90	Beegle Packing Co. (Alaska)	Ketchikan, Alaska	
68	Fsh.	2	16	Peter Sather	Seward, Alaska	Nuka Bay, Alaska.
69	Pas.	1	60	John G. Schleiff	Boston, Mass.	North Weymouth, Mass.
70	Tow.	4	65	American Tug Boat Co. (Wash.)	Seattle, Wash.	Everett, Wash.
71	Msc.	3	30	William Crockett	New York, N. Y.	Jersey City, N. J.
72	Fsh.	6	60	Charles Bono	Boston, Mass.	282 North Street.
73	Fsh.	2	16	Magnus Carlson	Seattle, Wash.	84 Seneca Street.
74	Frt.	16	b700	Standard Transportation Co. (Del.)	New York, N. Y.	26 Broadway.

* Formerly st. s. Wasp.

Motor Vessels

Line No.	Official No.	Signal letters	Rig	Name of vessel	Tonnage		Register dimensions			When built	Where built
					Gross	Net	Length	Breadth	Depth		
					Feet						
1	208654		Ga. s.	Rondout	17	12	40.0	13.3	4.7	1911	Tacoma, Wash.
2	213009		Ga. s.	Roosevelt	20	13	42.6	13.4	5.8	1915	Seattle, Wash.
3	223266		Ga. s.	Roosevelt	126	106	108.5	27.8	8.1	1923	Nyack, N. Y.
4	225322		Ga. s.	Roosevelt	11	6	40.0	11.3	4.9	1926	San Diego, Calif.
5	218918		Ga. s.	Rosa F.	12	10	37.1	10.0	3.6	1913	New York, N. Y.
6	206831		Ga. w.	Rosa R.	14	14	58.8	11.0	3.0	1908	New Harmony, Ind.
7	111060		Ga. s.	Rosa and May	6	6	30.0	40.5	4.6	1894	Brooksville, Me.
8	111244		Ga. s.	Rosa Lambert	21	10	48.0	17.1	5.1	1899	Essington, Pa.
9	110872		Ga. s.	Rosa Lena	8	7	35.5	11.2	2.9	1890	Terrobone Parish, La.
10	222738		Ga. s.	Rosabel	14	13	44.2	14.0	3.7	1922	Mandeville, La.
11	21815		Ga. s.	Rosabell	24	22	55.0	15.9	4.4	1865	Patchogue, N. Y.
12	111179		Ga. s.	Rosalie	15	14	42.9	12.0	5.3	1898	New York, N. Y.
13	207227		Ga. s.	Rosalie	14	14	42.5	13.3	4.6	1910	Charleston, S. C.
14	222694		Ol. s.	Rosalie I.	71	6	48.0	13.9	4.4	1922	Dare, Va.
15	111019		Ga. s.	Rosalie M.	8	7	33.0	12.6	3.6	1893	Biloxi, Miss.
16	224367		Ol. s.	Rosalie Destin	8	5	35.3	12.3	3.8	1924	Miami, Fla.
17	110912		Ga. s.	Rosalind	8	5	34.0	10.4	6.5	1888	Boston, Mass.
18	92330		Ga. s.	Rosana	8	7	34.0	13.0	3.0	1891	Patchogue, N. Y.
19	212158		Ga. s.	Rosario	24	16	40.6	12.9	7.6	1914	Seattle, Wash.
20	111042		Ga. s.	Roscoe S. Miller	20	10	53.0	17.6	4.5	1893	Buena Vista, N. J.
21	204855		Ol. s.	Rose	14	10	52.5	13.7	3.3	1907	Astoria, Oreg.
22	209276		Ga. s.	Rose	10	8	50.2	10.0	2.5	1911	Sayville, N. Y.
23	213559		Ga. s.	Rose	19	16	46.4	11.7	5.6	1915	Chicago, Ill.
24	219342		Ga. w.	Rose	16	9	44.7	10.7	2.3	1911	Lockport, La.
25	223188		Ga. s.	Rose G.	8	5	32.5	9.6	3.4		Unknown
26	222318		Ga. s.	Rose L. III	10	7	37.7	10.3	3.9	1919	Brooklyn, N. Y.
27	206187		Ga. s.	Rose R.	14	9	43.0	13.6	3.6	1909	Stratford, Conn.
28	224892		Ga. s.	Rose R.	11	7	40.0	10.8	3.9	1919	Bremerton, Wash.
29	211021		Ga. s.	Rose R. II	30	27	56.0	17.0	5.7	1913	Patchogue, N. Y.
30	210259		Ga. s.	Rose W.	16	8	45.7	13.7	4.4	1912	Lubec, Me.
31	205191		Ga. s.	Rose City	7	5	38.3	9.9	2.5	1908	Portland, Oreg.
32	212431		Ga. s.	Rose Marie	13	12	34.7	11.6	3.6	1914	Port Republic, N. J.
33	220284		Ga. s.	Rose Mary	13	8	34.9	13.0	4.4	1917	Corona, N. Y.
34	111234		Ga. s.	Rose E. Chelton	8	8	42.0	14.2	3.3	1899	Lambdinville, Md.
35	14306		Ga. s.	Rose M. Gaskill	32	18	55.9	19.6	5.4	1874	Marcus Hook, Pa.
36	110411		Ga. s.	Rosebud	7	5	44.0	10.6	2.7	1875	Dorchester County, Md.
37	209688		Ga. s.	Rosebud	7	5	30.3	9.0	3.2	1912	Seattle, Wash.
38	210899		Ga. s.	Rosebud	14	10	43.2	12.3	3.7	1913	Friday Harbor, Wash.
39	217792		Ga. s.	Rosebud	10	5	32.3	10.3	4.2	1913	New York, N. Y.
40	221389		Ga. w.	Rosebud	17	17	61.5	14.4	2.6	1916	Whiteswan, S. Dak.
41	222256		Ga. w.	Rosebud	7	6	41.1	9.9	2.0	1922	Golconda, Ill.
42	208556		Ga. s.	Rosedale	22	18	55.2	13.1	3.0	1911	Astoria, Oreg.
43	111011		Ga. s.	Rosella	8	7	34.0	14.0	3.4	1892	Patchogue, N. Y.
44	214610		Ga. s.	Rosemary	12	11	32.8	9.0	3.8	1916	Sturgeon Bay, Wis.
45	127082		Ga. s.	Rosetta V.	13	12	32.5	15.2	4.6	1895	Osterville, Mass.
46	215046		Ga. s.	Roseville	15	7	47.3	13.0	5.3	1917	San Diego, Calif.
47	225750		Ol. s.	Roseway	112	63	94.5	24.6	10.2	1926	Essex, Mass.
48	204833		Ga. s.	Rosie	15	12	34.8	11.9	4.0	1907	Newport News, Va.
49	216634		Ga. s.	Rosie	9	6	33.4	10.5	3.9	1918	Bay Center, Wash.
50	224392		Ol. s.	Rosie	35	13	61.7	16.1	7.2	1924	Rockport, Mass.
51	224356		Ga. s.	Rosina C.	11	7	37.6	11.6	2.7	1922	Westwego, La.
52	209716		Ga. s.	Rosina M.	6	6	29.3	12.5	4.1	1912	Atlantic City, N. J.
53	208087		Ga. s.	Rosita	8	6	30.5	8.3	3.8	1911	Seattle, Wash.
54	218171		Ga. s.	Rossalen	8	7	31.1	9.2	3.7	1919	do.
55	221154		Ga. s.	Rosy-Alice	7	5	28.3	8.0	4.0	1921	Pysht, Wash.
56	221519		Ga. s.	Rouge et Noir	9	7	29.0	8.6	4.0	1915	Marquette, Mich.
57	207830		Ga. s.	Rough Rider	14	13	42.2	9.3	3.8	1910	Ketchikan, Alaska
58	111450		Ga. s.	Rough Rider	12	9	38.6	13.0	6.0	1903	Bremen, Mo.
59	219094		Ga. s.	Rough Rider	42	28	56.6	15.1	6.8	1920	Tacoma, Wash.
60	222550		Ga. p.	Rough River Scout	14	9	50.0	17.4	3.0	1922	Hartford, Ky.
61	165344		Ol. s.	Rouse	27	18	55.6	14.5	5.6	1899	Tacoma, Wash.
62	110092		Ga. s.	Rover	8	8	34.4	12.6	3.4	1860	South Side, N. Y.
63	111344		Ga. s.	Rover	45	25	62.0	14.0	5.0	1901	Hilo, Hawaii
64	207331		Ga. s.	Rover	25	17	53.5	14.5	4.9	1910	Astoria, Oreg.
65	209541		Ga. s.	Rover	14	10	49.5	10.5	3.5	1912	Everett, Wash.
66	210442		Ga. s.	Rover	9	7	37.0	9.8	2.6	1896	Merrick, N. Y.
67	212884		Ga. s.	Rover	15	7	44.8	11.3	3.9	1914	Washington, N. C.
68	215210		Ga. s.	Rovor	8	5	38.1	9.4	2.6	1917	Thousand Island Park, N. Y.
69	216053		Ga. s.	Rover	9	7	34.3	9.9	5.3	1918	Seattle, Wash.
70	220959		Ga. s.	Rover	10	6	42.6	12.2	3.1	1920	Wittman, Md.

¹ Formerly ga. s. Annie E.

² Formerly ga. s. Milton Leon.

³ Formerly ga. y. Irene I.

⁴ Formerly U. S. N. Ga. s. No. 6675.

⁵ Formerly ga. s. Honus Wagner.

Line No.	Service	Crew	Horse-power	Name of owner	Home port	Address of owner
1	Fsh.	8	30	Geo. T. Myers	Seattle, Wash.	Colman Building.
2	Fsh.	1	20	Bjarne Pedersen	do.	2261 Fifteenth Avenue W.
3	Fer.	3	95	Plattsburg Grand Isle Ferry Co. (N. Y.)	Rouses Point, N. Y.	Plattsburg, N. Y.
4	Fsh.	3	35	J. G. Soares	San Diego, Calif.	Riverside, Calif.
5	Fsh.	1	18	Joseph Franch	New York, N. Y.	Sheephead Bay, N. Y.
6	Tow.	1	20	Kansas City Bridge Co. (Mo.)	Kansas City, Mo.	Leslie Oreav Building.
7	Frt.	1	8	Sherman W. Hutchinson	Belfast, Me.	South Brooksville, Me.
8	Oys.	5	45	Frank Fidler	Philadelphia, Pa.	Dennisville, N. J.
9	Oys.	2	18	Sydney Scott	New Orleans, La.	Houmas, La.
10	Frt.	3	5	Geo. M. Glockner	do.	Mandeville, La.
11	Fsh.	2	70	Cornelius Zegel	New York, N. Y.	West Sayville, N. Y.
12	Pas.	2	25	W. & A. Fletcher Co. (N. J.)	do.	Hoboken, N. J.
13	Frt.	2	24	Frank McCabe	Charleston, S. C.	114 Rutledge Avenue.
14	Fsh.	4	46	G. M. Caruthers	Newport News, Va.	Willis Wharf, Va.
15	Frt.	2	25	Joe Varnell	Galveston, Tex.	704 Avenue J.
16	Tow.	2	24	Alfred Destin	Miami, Fla.	45 Northeast Twelfth Street.
17	Mso.	1	16	Otto Wingert	Perth Amboy, N. J.	264 Water Street.
18	Mso.	1	24	Elizabeth Ryder	New York, N. Y.	Patchogue, N. Y.
19	Fsh.	5	40	Iver Knutson	Seattle, Wash.	7511 Twenty-fifth Street NW
20	Oys.	6	36	John H. Bell	Philadelphia, Pa.	Port Norris, N. J.
21	Pas.	1	35	A. W. Bell	Astoria, Oreg.	620 Franklin Avenue.
22	Frt.	1	18	William Rudolph	New York, N. Y.	West Sayville, N. Y.
23	Frt.	2	27	W. G. Paxton	Baton Rouge, La.	Vicksburg, Miss.
24	Tow.	2	12	Albert Hanson	New Orleans, La.	Berwick, La.
25	Frt.	1	20	Herbert Balley	New York, N. Y.	Bay Fiftieth Street (B.).
26	Frt.	2	60	Louis N. La Combe	do.	481 Fifty-sixth Street (B.).
27	Mso.	1	20	Joseph Carosini	do.	504 West Thirty-fourth Street.
28	Mso.	1	65	H. Lombard	do.	130 Brook Avenue.
29	Pas.	1	85	Richard Pearson	do.	2144 Rockaway Avenue (B.).
30	Frt.	2	32	Halburton G. Avery	Eastport, Me.	Lubec, Me.
31	Tow.	1	25	J. W. Clark	Portland, Oreg.	St. Helens, Oreg.
32	Fsh.	1	40	Thomas D. McDevitt	Philadelphia, Pa.	Atlantic City, N. J.
33	Pas.	2	200	Frank Liebert	New York, N. Y.	Astoria, N. Y.
34	Frt.	2	8	T. H. Powell	Reedville, Va.	Monroe Hall, Va.
35	Oys.	6	36	Howard W. Shaw	Philadelphia, Pa.	Loesburg, N. J.
36	Frt.	2	7	Archie Welch	Annapolis, Md.	Eastport, Md.
37	Fsh.	2	16	Edward Moff	Seattle, Wash.	5312 Beach Drive.
38	Fsh.	2	30	Ollie Gray	Seward, Alaska	Anchorage, Alaska.
39	Pas.	2	16	Michael J. Knipping	New York, N. Y.	Westbury, N. Y.
40	Fer.	1	15	George Gonyier	Pembina, N. Dak.	Gross, Nebr.
41	Pas.	1	20	J. W. Wright	St. Louis, Mo.	Golconda, Ill.
42	Tow.	2	75	Drummond Lighterage Co. (Wash.)	Seattle, Wash.	Colman Building.
43	Oys.	2	20	Estate of Jacob Ockers	New York, N. Y.	Oakdale, N. Y.
44	Fsh.	2	20	Fred M. Hanson	Milwaukee, Wis.	Detroit Harbor, Wis.
45	Pas.	2	20	George Garant	Fall River, Mass.	Flint Street.
46	Fsh.	2	35	Frank G. Kiessig	San Diego, Calif.	3723 First Street.
47	Fsh.	10	110	Harold F. Hathaway	Newport, R. I.	Taunton, Mass.
48	Tow.	1	40	J. W. Enochs	Newport News, Va.	Hopewell, Va.
49	Frt.	1	10	Chas. Anderson	Astoria, Oreg.	1204 Grand Avenue.
50	Fsh.	9	100	Charles Moreno	Boston, Mass.	21 Moon Street.
51	Fsh.	2	17	William Lillman	New Orleans, La.	Empire, La.
52	Pas.	1	10	H. L. Truax	Philadelphia, Pa.	Atlantic City, N. J.
53	Frt.	1	20	Leo Sargent	Seattle, Wash.	171 Blewett Street.
54	Fsh.	2	16	William Maloney	do.	2713 Fourth Avenue.
55	Pas.	1	8	John Milke	Port Angeles, Wash.	Pyshit, Wash.
56	Frt.	1	20	W. C. Kepler	Marquette, Mich.	104 East Magnetic Street.
57	Pas.	1	30	W. W. Noyes	Ketchikan, Alaska	
58	Fsh.	3	8	Lewis E. Gott	Portland, Me.	69 Bradley Street.
59	Fsh.	7	50	John Zitkovich	Seattle, Wash.	3827 Seventeenth Avenue SW.
60	Frt.	1	30	Henry D. Estes	Louisville, Ky.	Hartford, Ky.
61	Tow.	3	100	Foss Co. (Wash.)	Seattle, Wash.	Bolcom Dock.
62	Ten.	1	10	New York Motor Boat Club (N. Y.)	New York, N. Y.	One hundred and forty-sixth Street and Hudson River.
63	Tow.	1	100	Roy J. Osborn	San Francisco, Calif.	Oakland, Calif.
64	Tow.	2	65	Booth Fisheries Co. (Del.)	Seattle, Wash.	Foot Wall Street.
65	Tow.	1	28	Fred F. Ferguson	do.	Clinton, Wash.
66	Oys.	4	16	Benjamin F. Bush	New York, N. Y.	West New Brighton, N. Y.
67	Tow.	2	10	Hyde County Land & Lumber Co.	Washington, N. C.	Swan Quarter, N. C.
68	Frt.	1	20	S. C. Slate	Cape Vincent, N. Y.	Clayton, N. Y.
69	Fsh.	1	16	Thorald Ommundsen	Seattle, Wash.	Seventh Avenue and Union Street.
70	Frt.	2	10	Charles B. Frey	Cambridge, Md.	Wittman, Md.

* Formerly (a schooner Katie Burton.
 † ga. s. Julia Nickelson.
 ‡ Formerly ga. s. Ollie S.

§ Formerly ga. s. Cleopatra.
 ¶ Formerly ga. s. Virginia.
 †† Formerly ga. s. Oscar B.

Motor Vessels

Line No.	Official No.	Signal letters	Rlg	Name of vessel	Tonnage		Register dimensions			When built	Where built
					Gross	Net	Length	Breadth	Depth		
1	224780		Ol. w.	ROVER.....	50	50	64.5	22.0	3.3	1925	Grafton, Ill.....
2	212227		Ga. s.	Rowan.....	21	14	43.2	13.9	6.3	1914	Westlake, La.....
3	214096		Ga. s.	Rowana.....	13	10	45.7	11.6	3.6	1916	Stacy, N. C.....
4	219099		Ga. s.	Rowenn.....	11	5	46.5	12.9	4.1	1919	Severn River, Va.....
5	223094		Ga. s.	Rowena.....	13	10	56.4	13.4	2.8	1920	Bay St. Louis, Miss.....
6	221610		Ga. p.	Rowena Lyle.....	14	9	48.5	22.7	4.8	1921	Rowena, Ore.....
7	210762		Ga. s.	Rowetta.....	13	10	38.0	11.5	4.4	1912	Fort Center, Fla.....
8	222388		Ga. s.	Rowley.....	47	28	58.0	21.3	4.9	1922	Chincoteague, Va.....
9	215568		Ga. s.	Roxana.....	9	8	36.6	9.7	2.8	1917	Bellingham, Wash.....
10	220554		Ga. s.	Roxana.....	12	8	41.7	10.8	4.0	1920	Saint Johns, Ore.....
11	209584		Ga. s.	Roxie Pittman.....	18	8	52.0	14.9	4.2	1912	Bottlo, N. C.....
12	111401		Ga. s.	Roy.....	18	12	42.2	13.4	5.3	1902	Warren, R. I.....
13	226553		Ga. s.	Roy.....	8	5	32.0	10.0	4.3	1927	Seattle, Wash.....
14	204320		Ga. w.	Roy L.....	19	19	63.3	12.4	3.2	1907	Arrow Rock, Mo.....
15	209850		Ga. s.	Royal.....	22	15	44.4	13.0	5.8	1912	Seattle, Wash.....
16	223466		Ga. w.	Royal.....	25	16	62.0	12.0	3.0	1923	Paducah, Ky.....
17	204247		Ga. s.	Royal Tern.....	17	17	40.1	13.7	4.4	1907	Handsboro, Miss.....
18	111419	KRVP	Ga. s.	Ruby.....	345	273	132.0	34.0	9.0	1902	Alameda, Calif.....
19	204117		Ga. s.	Ruby.....	14	9	47.9	11.9	4.3	1907	Ballard, Wash.....
20	208526		Ga. s.	Ruby.....	10	10	34.2	8.0	3.2	1907	Sturgeon Bay, Wis.....
21	211520		Ga. s.	Ruby.....	10	7	33.3	11.4	4.0	1913	Saxman, Alaska.....
22	223072		Ga. s.	Ruby.....	15	15	59.3	12.1	2.4	1922	Tamaha, Okla.....
23	223557		Ga. s.	Ruby.....	9	9	36.0	8.4	1.9	1923	Bigelow, Ark.....
24	214394		Ol. s.	Ruby-O.....	32	22	57.1	16.0	7.2	1916	Long Beach, Calif.....
25	221345		Ga. s.	Ruby W.....	13	9	43.5	11.2	2.8	1921	Sealevel, N. C.....
26	214633		Ga. s.	Ruby and Alice.....	14	6	43.2	12.7	4.0	1916	Deltaville, Va.....
27	224285		Ol. s.	Ruby Chrystal.....	26	8	54.8	16.1	5.2	1924	Crittenden, Va.....
28	213468		Ga. s.	Ruby May.....	8	7	35.5	9.3	2.6	1915	Sealevel, N. C.....
29	203119		Ga. s.	Ruby L. Davls.....	23	14	51.6	17.6	4.7	1906	Battery Park, Va.....
30	203723		Ga. s.	Rudolf.....	12	6	41.5	13.5	3.8	1906	Saline, La.....
31	209625		Ga. s.	Rudolf N.....	29	19	51.9	15.2	5.8	1912	Oakland, Calif.....
32	209416		Ga. s.	Rudolph.....	27	18	45.4	14.5	5.2	1911	Seattle, Wash.....
33	200434		Ol. s.	Rufus M. Gibbs.....	14	11	35.7	12.5	3.9	1903	McClellanville, S. C.....
34	219206		Ga. w.	Rulo Belle.....	12	12	50.0	14.0	2.5	1919	Rulo, Neb.....
35	221258		Ga. s.	Rumf.....	26	17	47.5	12.0	7.0	1921	Seattle, Wash.....
36	210224		Ga. s.	Rummell.....	7	5	30.0	8.5	3.6	1900	Toledo, Ohio.....
37	205552		Ga. s.	Rumolo.....	6	6	29.9	11.3	3.2	1908	Galveston, Tex.....
38	221161		Ga. s.	Rumsey.....	8	6	35.0	7.0	2.0	1919	Calhoun, Ky.....
39	210682		Ga. s.	Rupert.....	8	6	40.0	10.3	2.0	1912	Bullard, Wash.....
40	201793		Ga. s.	Rupert II.....	11	10	37.1	13.4	4.1	1905	Port Republico, N. J.....
41	111350		Ga. s.	Rush.....	15	10	54.0	9.9	3.8	1901	Shooters Island, N. Y.....
42	210788		Ga. s.	Rush.....	13	9	42.2	12.5	4.9	1912	Oakland, Calif.....
43	224657		Ga. s.	Russell.....	13	9	49.6	11.9	4.2	1915	Laban, Va.....
44	127533		Ol. s.	Russell 2.....	20	13	42.9	14.2	6.5	1901	Long Island City, N. Y.....
45	224621		Ol. s.	Russell 3.....	79	54	69.3	20.3	9.0	1925	Tottenville, N. Y.....
46	110906		Ga. s.	Russel L.....	20	16	63.5	17.6	4.6	1892	Dorchester Co., Md.....
47	111416		Ga. s.	Russell DeHughlett.....	32	27	65.6	10.2	5.6	1902	Madison, Md.....
48	110744		Ol. s.	Rustler.....	17	12	53.0	13.4	4.6	1887	Hoquiam, Wash.....
49	111192		Ga. s.	Rustler.....	17	15	47.9	11.4	4.9	1898	La Conner, Wash.....
50	204189		Ga. s.	Rustler.....	10	7	33.6	11.7	3.8	1907	Tacoma, Wash.....
51	207499		Ol. s.	Rustler.....	14	10	48.0	13.9	4.6	1910	Alameda, Calif.....
52	213625		Ga. w.	Rustler.....	18	18	51.6	12.0	1.9	1915	Newport, Ark.....
53	215875		Ga. s.	Rustler.....	7	5	32.3	11.4	3.7	1917	Bay City, Ore.....
54	226040		Ga. s.	Rustler.....	17	11	45.3	11.0	5.4	1926	Ketchikan, Alaska.....
55	111061		Ga. s.	Ruth.....	13	10	43.6	12.0	2.7	1894	Smyrna, N. C.....
56	150735		Ga. s.	Ruth.....	15	11	52.4	12.6	4.4	1896	Peekskill, N. Y.....
57	203937		Ga. s.	Ruth.....	11	7	38.0	10.7	3.7	1907	Ballard, Wash.....
58	204347		Ol. s.	Ruth.....	12	8	37.3	11.3	3.7	1907	Astoria, Ore.....
59	208070		Ga. s.	Ruth.....	9	6	45.0	11.4	3.0	1909	Simonson, Va.....
60	208341		Ga. s.	Ruth.....	24	20	58.0	16.1	3.8	1910	Broomes Island, Md.....
61	208975		Ga. s.	Ruth.....	9	8	31.0	9.1	3.5	1906	Sturgeon Bay, Wis.....
62	210293		Ga. s.	Ruth.....	10	9	42.0	9.8	4.3	1912	Muskegon, Mich.....
63	210530		Ga. w.	Ruth.....	14	14	60.0	11.0	2.2	1912	Milton, Ky.....
64	211814		Ga. s.	Ruth.....	24	12	53.7	13.6	4.9	1913	Deltaville, Va.....
65	212100		Ga. s.	Ruth.....	9	7	44.7	10.8	3.9	1909	Kings Creek, Va.....
66	212956		Ga. s.	Ruth.....	15	12	53.3	12.2	3.5	1915	Portland, Ore.....
67	214154		Ga. w.	Ruth.....	32	32	64.6	16.0	2.6	1916	Clarksville, Mo.....
68	214237		Ga. s.	Ruth.....	9	8	39.5	12.0	2.9	1916	Patchogue, N. Y.....
69	217408		Ga. s.	Ruth.....	15	7	33.2	10.8	5.5	1918	Tacoma, Wash.....
70	218113		Ga. s.	Ruth.....	19	8	44.0	14.4	5.8	1919	Mystic, Conn.....
71	221081		Ol. s.	Ruth.....	19	13	58.5	12.3	5.0	1920	West Norfolk, Va.....
72	221301		Ga. s.	Ruth.....	14	9	38.0	11.2	5.4	1921	Everett, Wash.....

¹ Formerly ga. s. Conqueror.

² Formerly st. s. Pherabe.

Line No.	Service	Crew	Horse-power	Name of owner	Home port	Address of owner
1	Pas.	1	54	E. B. Holliday	St. Louis, Mo.	Louisiana, Mo.
2	Ten.	1	80	Standard American Dredging Co.	Galveston, Tex.	Guaranty Building.
3	Frt.	1	24	Monterville Hamilton	Beaufort, N. C.	Stacy, N. C.
4	Fsh.	2	35	W. A. Mitchell	Newport News, Va.	Seaford, Va.
5	Frt.	1	36	Frank Huney	Memphis, Tenn.	Greenville, Miss.
6	Pas.	1	15	Andrew Pearson	Portland, Oreg.	Rowena, Oreg.
7	Fsh.	1	36	M. E. McLaughlin	Key West, Fla.	Fort Myers, Fla.
8	Frt.	3	45	J. W. Burnell	Norfolk, Va.	Portsmouth, Va.
9	Frt.	1	25	A. Z. Doty	Seattle, Wash.	Urban, Wash.
10	Fsh.	1	60	C. T. Smith	Portland, Oreg.	Stevenson, Wash.
11	Frt.	2	24	E. W. Baum	Manteo, N. C.	Kitty Hawk, N. C.
12	Oys.	3	28	Joseph Solomon	New York, N. Y.	500 West One hundred and seventy-seventh Street.
13	Fsh.	2	16	Martin Swanson	Seattle, Wash.	2442 West Fifty-ninth Street.
14	Tow.	2	65	Albert E. Fisher	Kansas City, Mo.	Glasgow, Mo.
15	Fsh.	4	40	August Olson	Seattle, Wash.	119 Seventh Avenue North.
16	Pas.	5	22	Rook Asphalt Co. of America (Del.)	Louisville, Ky.	
17	Pol.	2	45	Department of Conservation (La.)	New Orleans, La.	New Courthouse.
18	Frt.	10	140	Kuskokwim Fishing & Transportation Co. (Wash.)	Seattle, Wash.	First Avenue S. and Jackson Street.
19	Fsh.	7	50	Booth Fisheries Co. (Del.)	do.	Marion Building.
20	Fsh.	2	8	John Pelican	Milwaukee, Wis.	Kewaunee, Wis.
21	Fsh.	1	16	James Martin (Estate of)	Juneau, Alaska	Gambler Bay, Alaska.
22	Pas.	1	9	J. A. Everman	St. Louis, Mo.	Tamaha, Okla.
23	Pas.	1	8	Alford Hardin	Memphis, Tenn.	Conway, Ark.
24	Tow.	2	100	United Dredging Co. (Del.)	Los Angeles, Calif.	Perry Building.
25	Frt.	1	28	L. C. Arnold	Wilmington, N. C.	Southport, N. C.
26	Fsh.	3	24	J. W. Godsey	Newport News, Va.	Gwynn, Va.
27	Frt.	3	60	R. L. Forrest	do.	Messick, Va.
28	Frt.	1	9	A. M. Sadler	Washington, N. C.	228 East Third Street.
29	Frt.	1	40	P. M. Mathews	Norfolk, Va.	South Mills, N. C.
30	Fsh.	2	20	Simon Cognevich	New Orleans, La.	Buras, La.
31	Fsh.	3	100	Nakat Packing Corporation (N. Y.)	Ketchikan, Alaska	
32	Fsh.	7	40	Booth Fisheries Co. (Del.)	Seattle, Wash.	Foot Wall Street.
33	Fsh.	2	24	Edward Nesbit	Georgetown, S. C.	223 St. James Street.
34	Fer.	2	24	James M. Roland	Omaha, Nebr.	Rulo, Nebr.
35	Frt.	1	25	Samuel Rasmussen	Seattle, Wash.	Houghton, Wash., care Lake Washington Shipyards.
36	Frt.	1	8	Great Lakes Dredge & Dock Co. (N. J.)	Duluth, Minn.	First National Bank.
37	Frt.	1	8	G. Vidatto	Galveston, Tex.	1028 Avenue A.
38	Pas.	2	12	John W. Watters	Louisville, Ky.	Calhoun, Ky.
39	Frt.	1	24	M. A. Winkler	Nome, Alaska	
40	Pas.	1	12	James M. Grist	Philadelphia, Pa.	1234 West Lehigh Avenue.
41	Frt.	1	30	Harry Tuthill	New York, N. Y.	Greenport, N. Y.
42	Drg.	1	50	Standard Dredging Co. (N. J.)	do.	Woolworth Building.
43	Fsh.	3	20	Henry G. Edwards	Newport News, Va.	Gwynn, Va.
44	Tow.	4	135	James J. Kehoe, (N. Y.)	New York, N. Y.	Mill Basin, Ft. Flatbush Avenue (B.).
45	Tow.	3	350	Newtown Creek Towing Co. (N. Y.)	do.	Long Island City, N. Y.
46	Frt.	1	24	J. F. O'Neal	Washington, N. C.	Ocracoke, N. C.
47	Frt.	3	20	Oscar F. Pope	Cambridge, Md.	Oxford, Md.
48	Tow.	1	100	Foss Launch & Tug Co. (Wash.)	Tacoma, Wash.	400 Dock Street.
49	Tow.	1	50	Anderson Tow Boat Co. (Wash.)	Seattle, Wash.	2501 Northlake Avenue.
50	Fsh.	6	20	Booth Fisheries Co. (Del.)	do.	Marion Building.
51	Tow.	1	80	Anders E. Anderson	San Francisco, Calif.	Oakland, Calif.
52	Tow.	1	12	E. N. Whiteside	Memphis, Tenn.	Newport, Ark.
53	Fsh.	1	16	L. E. Latourette	Portland, Oreg.	165 Custer Street.
54	Fsh.	1	65	C. F. Radenbaugh	Ketchikan, Alaska	
55	Frt.	1	21	Watson Lawrence	Beaufort, N. C.	Otway, N. C.
56	Tow.	1	50	T. J. Bludworth	Galveston, Tex.	401 Sixth Street.
57	Fsh.	1	17	Ed. Vanderweele	Ketchikan, Alaska	
58	Fsh.	5	45	F. E. Rhodes	Seattle, Wash.	3645 Whitman Avenue.
59	Oys.	2	12	H. G. Oakley	Reedville, Va.	Simonson, Va.
60	Frt.	2	25	Harry Dill	Baltimore, Md.	Centerville, Md.
61	Fsh.	2	8	Frank C. Emmes	Milwaukee, Wis.	Brussels, Wis.
62	Pas.	1	18	Chas. Greenhalgh	Grand Haven, Mich.	Saugatuck, Mich.
63	Frt.	2	44	Grant Dean	Louisville, Ky.	Frankfort, Ky.
64	Frt.	2	24	Carlos Tyler	Crisfield, Md.	Ewell, Md.
65	Frt.	2	27	J. J. Marsh	do.	Tylerton, Md.
66	Tow.	1	58	A. C. Heston	Portland, Oreg.	765 East Seventy-second Street N.
67	Pas.	2	40	Carl J. Steiner	St. Louis, Mo.	Alton, Ill.
68	Msc.	1	14	Byron Moger	New York, N. Y.	Blue Point, N. Y.
69	Tow.	2	80	Raymond Whitney Redick	Seattle, Wash.	8029 Stroud Avenue.
70	Fsh.	1	16	Albert E. Jones	Newport, R. I.	Point Judith, R. I.
71	Tow.	1	70	E. S. Phillips	Newport News, Va.	Box 240.
72	Fsh.	2	16	San Juan Fishing & Packing Co. (Wash.)	Seattle, Wash.	Foot Stacy Street.

Line No.	Official No.	Signal letters	Rig	Name of vessel	Tonnage		Register dimensions			When built	Where built
					Gross	Net	Length	Breadth	Depth		
							Feet	Feet	Feet		
1	221591		Ga. s.	Ruth	60	50	61.1	22.6	7.3	1921	Baltimore, Md.
2	221866		Ga. s.	Ruth	11	8	31.2	9.8	4.5	1921	Sabine, Tex.
3	222190		Ga. s.	Ruth	11	11	50.0	14.0	1.9	1922	Portland, Oreg.
4	223112		Ga. w.	Ruth	32	26	55.9	12.6	3.0	1923	Dyersburg, Tenn.
5	223801		Ga. w.	Ruth	14	9	52.8	12.1	2.7	1924	Brownsville, Ky.
6	224153		Ga. s.	Ruth	6	5	34.0	9.8	2.3	1924	Chauvin, La.
7	224423		Ga. s.	Ruth	19	13	48.2	11.0	6.0	1925	New York, N. Y.
8	225519		Ol. s.	Ruth	12	8	36.9	14.7	3.2	1926	Mount Pleasant, S. C.
9	225823		Ga. s.	Ruth	16	11	38.1	12.0	6.0	1926	Quincy, Mass.
10	226129		Ga. s.	Ruth	21	18	44.0	11.9	3.5	1926	Greenville, Miss.
11	202778		Ga. s.	Ruth J.	28	14	64.6	18.4	2.9	1905	Biloxi, Miss.
12	224511		Ga. s.	Ruth J.	9	6	34.3	11.4	3.1	1925	Westfield, N. Y.
13	213006		Ga. s.	Ruth L.	7	5	36.2	10.6	3.3	1915	do.
14	213189		Ga. s.	Ruth L.	13	8	39.0	11.3	5.5	1915	Ellsworth, Me.
15	221350		Ga. s.	Ruth L. II.	8	6	40.8	8.5	2.5	1905	Penns Grove, N. J.
16	216204		Ga. s.	Ruth M.	7	5	31.3	9.0	4.8	1918	Port Stanley, Wash.
17	224042		Ga. s.	Ruth M.	13	10	41.8	11.3	4.2	1924	Ipswich, Mass.
18	224513		Ga. s.	Ruth M.	10	7	37.2	9.0	4.3	1908	Bremerton, Wash.
19	206108		Ga. s.	Ruth R.	14	11	42.7	15.1	4.6	1909	Greenport, N. Y.
20	218746		Ga. s.	Ruth S.	8	5	38.8	11.2	3.5	1911	Wilmington, Del.
21	220930		Ga. w.	Ruth T.	13	10	52.9	8.6	2.2	1920	Creston, W. Va.
22	206921		Ga. s.	Ruth V.	5	5	28.7	13.3	2.4	1894	West Creek, N. J.
23	223510		Ga. s.	Ruth & Annie.	35	21	58.2	16.1	5.4	1923	Amburg, Va.
24	111139		Ga. s.	Ruth and Ella.	10	8	38.5	14.3	3.5	1897	River Springs, Md.
25	224847		Ga. s.	Ruth & Helen.	16	8	44.1	12.6	4.4	1925	Syringa, Va.
26	213013		Ol. s.	Ruth and Margaret.	117	62	102.5	23.2	11.4	1915	Essex, Mass.
27	226329		Ga. s.	Ruth Ellen.	13	11	47.7	10.8	4.3	1927	Fishing Creek, Md.
28	212208		Ga. s.	Ruth Jeanette.	12	6	43.7	12.0	4.0	1911	St. Andrews, Fla.
29	223403		Ga. s.	Ruth Katherine.	18	12	47.0	14.4	4.1	1923	Whitehaven, Md.
30	226680		Ga. s.	Ruth May.	19	13	41.0	11.3	5.8	1927	Port Blakely, Wash.
31	222218		Ol. s.	Ruth Mildred.	70	27	82.0	21.5	8.1	1922	Essex, Mass.
32	111122		Ga. s.	Ruth Richardson.	28	20	62.5	19.0	4.9	1896	Madison, Md.
33	110983		Ol. s.	Ruth M. Martin.	98	43	89.2	23.7	9.8	1892	Essex, Mass.
34	213760		Ol. s.	Ruth M. Rideout.	10	8	40.6	11.3	4.2	1915	San Bay, Mich.
35	207101		Ga. s.	Ruth V. Carter.	10	8	34.4	13.0	4.2	1909	Rescue, Va.
36	200746		Ga. s.	Ruthle.	35	26	54.4	17.3	4.2	1904	Biloxi, Miss.
37	202661		Ga. s.	Ryer Island.	11	7	43.0	10.2	4.0	1905	San Francisco, Calif.
38	214229		Ga. s.	S. 9.	13	9	37.2	10.2	5.2	1916	Baltimore, Md.
39	221950		Ga. s.	S. C. 217.	79	54	104.3	14.9	8.3	1917	Mariners Harbor, N. Y.
40	223744		Ga. w.	S. & S.	26	20	49.0	12.9	3.0	1924	Newport, Ark.
41	221758		Ga. s.	S. P. No. 1.	6	5	32.5	10.3	3.5	1918	Lavallette, N. J.
42	221759		Ga. s.	S. P. No. 2.	6	6	32.0	10.3	3.5	1919	do.
43	221760		Ga. s.	S. P. No. 3.	7	5	32.1	10.5	3.6	1919	do.
44	222602		Ga. s.	S. P. No. 4.	7	6	33.1	10.5	3.6	1922	do.
45	221762		Ga. s.	S. P. No. 5.	8	6	32.6	9.8	3.5	1921	do.
46	117119		Ga. s.	S. D. C.	14	10	45.2	11.2	5.0	1902	Seattle, Wash.
47	221872		Ga. s.	S. I. C.	10	8	37.5	10.9	4.5	1917	Sea Isle City, N. J.
48	160180		Ga. s.	S. O. Co. No. 8.	112	43	65.0	25.6	6.0	1915	Oakland, Calif.
49	224298		Ga. s.	S. Gonzales.	46	11	66.0	20.8	5.7	1924	Pascagoula, Miss.
50	210097		Ga. w.	S. A. Cherry No. 2.	15	15	56.0	17.9	1.9	1919	Clarksville, Tenn.
51	223737		Ga. s.	S. B. Anderson.	18	10	52.2	11.8	3.6	1924	Plaquemine, La.
52	210273		Ga. s.	S. C. Hall.	8	6	34.0	9.1	4.3	1918	Seattle, Wash.
53	117084		Ga. s.	S. C. Kirk.	10	8	45.0	14.2	3.5	1901	Drekn, Va.
54	117252		Ga. s.	S. E. Johnson.	14	8	60.0	15.6	3.6	1903	Seabright, N. J.
55	207802		Ga. s.	S. E. Moore.	6	6	40.0	9.0	3.9	1910	Bridgeton, N. J.
56	210900		Ga. s.	S. E. Shoyer.	8	7	33.0	9.5	3.2	1900	Philadelphia, Pa.
57	225987		Ga. s.	S. F. Anthony.	6	5	32.8	9.3	3.4	1926	Erie, Pa.
58	116089		Ga. s.	S. F. Burns.	25	23	61.7	16.4	4.4	1886	Bayport, N. Y.
59	225825		Ga. s.	S. F. Imnn.	22	17	51.0	13.1	5.1	1926	Raymond, Wash.
60	215617		Ol. s.	S. F. International No. 2.	26	10	55.0	16.2	5.9	1917	Oakland, Calif.
61	215669		Ol. s.	S. F. International No. 3.	26	12	55.0	16.2	5.9	1917	San Francisco, Calif.
62	223709		Ol. s.	S. F. International No. 5.	31	14	56.4	17.0	6.0	1924	Sausalito, Calif.
63	225319		Ol. s.	S. F. International No. 6.	25	11	50.6	15.8	6.0	1926	do.
64	206603		Ga. s.	S. F. Long.	8	6	38.2	10.0	3.9	1908	Stockton, Calif.
65	224276		Ol. s.	S. H. Finch.	58	40	58.4	18.5	8.2	1924	Seattle, Wash.
66	210277		Ga. s.	S. J. Cooper.	19	0	41.0	12.4	3.9	1912	Sharptown, Md.
67	117175		Ga. s.	S. J. Todd.	14	0	55.0	16.0	3.8	1902	Oriole, Md.
68	116502		Ga. s.	S. K. Parks.	5	5	47.0	13.0	3.0	1876	Somerset County, Md.
69	221765		Ga. s.	S. L. F. No. 3.	7	6	31.5	10.5	3.5	1917	Lavallette, N. J.
70	222115		Ga. s.	S. L. F. No. 5.	6	5	33.0	10.8	3.4	1922	do.
71	221440		Ga. s.	S. L. Wood.	8	5	43.5	10.8	3.3	1925	Fairbank, Md.
72	222145		Ga. s.	S. M. C. No. 1.	13	11	30.3	12.1	3.0	1922	Seattle, Wash.
73	223667		Ga. s.	S. S. Blackman.	56	27	77.0	21.8	6.1	1921	Dorchester, N. J.
74	116287		Ga. s.	S. T. Howard.	13	8	50.6	12.4	3.8	1889	Dames Quarter, Md.
75	23581		Ga. s.	S. V. Rogers.	6	5	33.1	11.5	2.8	1867	Sayville, N. Y.

1 Formerly U. S. Navy ga. s. 2500.

2 Formerly ga. s. Coco Cola Bill.

Line No.	Service	Crew	Horse-power	Name of owner	Home port	Address of owner
1	Mso.	1	32	R. J. Taylor	Baltimore, Md.	39 South Gay Street.
2	Tow.	2	35	Lloyd Crittenden	Port Arthur, Tex.	Sabine, Tex.
3	Fer.	1	25	C. T. Smith	Portland, Oreg.	Stovenson, Wash.
4	Tow.	3	25	I. L. Shepherd	Memphis, Tenn.	Dyersburg, Tenn.
5	Pas.	4	20	J. W. Stepiens	Louisville, Ky.	Brownsville, Ky.
6	Fsh.	2	11	Victor Pelegrin	New Orleans, La.	Chauvin, La.
7	Mso.	3	800	Charles W. Sellick	Perth Amboy, N. J.	Atlantic Highlands, N. J.
8	Frt.	3	24	Clarence Magood	Charleston, S. C.	Bulls Island, S. C.
9	Fsh.	1	40	Everett N. Bray	Boston, Mass.	87 Lincoln Street.
10	Tow.	2	30	Charles L. Beach	Memphis, Tenn.	Greenville, Miss.
11	Fsh.	6	50	Louisiana Oyster & Fish Co. (La.)	New Orleans, La.	Berwick, La.
12	Fsh.	4	35	Clarence Jackway	Buffalo, N. Y.	Westfield, N. Y.
13	Fsh.	4	50	Robert Voght	Erie, Pa.	948 West Third Street.
14	Frt.	1	20	Benjamin B. Reed	Rockland, Me.	117 North Main Street.
15	Pas.	1	15	George S. Lubker	Philadelphia, Pa.	Ocean Gate, N. J.
16	Fsh.	1	12	Ekoff Nygard	Seattle, Wash.	Port Blakely, Wash.
17	Pas.	2	30	Joseph I. Moulton	Salem, Mass.	257 Washington Street.
18	Tow.	1	24	Frank McGeehan	Tacoma, Wash.	2512 North Eighth Street.
19	Frt.	1	20	Dan'l. H. Ross	New York, N. Y.	Greenport, N. Y.
20	Pas.	20	10	Wille Johnson	Wilmington, Del.	Bowers, Del.
21	Frt.	1	10	C. R. Righter	Pittsburgh, Pa.	Creston, W. Va.
22	Pas.	1	10	Jerry Sprague	Philadelphia, Pa.	Beach Haven, N. J.
23	Frt.	3	36	Raymond L. Raynle	Reedville, Va.	
24	Frt.	2	10	Chas. M. Lewis	do.	Sharpe, Va.
25	Frt.	2	24	B. L. Wood	Newport News, Va.	Lot, Va.
26	Fsh.	17	90	Sylvester M. Whalen	Boston, Mass.	60 State Street.
27	Frt.	2	18	Matthew E. Walter	Crisfield, Md.	North Somerset Avenue.
28	Frt.	1	50	Florida Gravel Co. (Fla.)	Apalachicola, Fla.	Quincy, Fla.
29	Frt.	2	10	John F. Bloodsworth	Crisfield, Md.	White Haven, Md.
30	Fsh.	8	20	Mike Mathisen	Seattle, Wash.	1627 Franklin Avenue.
31	Fsh.	18	60	Jacob Johnson	Boston, Mass.	221 Commercial Street.
32	Frt.	2	24	Walter E. Slacum	Cambridge, Md.	121 Locust Street.
33	Fsh.	20	100	Portland Trawling Co. (Me.)	New York, N. Y.	1 Fulton Market.
34	Fsh.	2	48	Ross J. Bell	Grand Haven, Mich.	Cheboygan, Mich.
35	Frt.	1	20	I. H. Carter	Norfolk, Va.	Rescue, Va.
36	Pas.	4	60	J. A. Ferry	New Orleans, La.	Ponchatoula, La.
37	Frt.	1	60	I. L. Ettlinger	San Francisco, Calif.	Merchants Exchange Building.
38	Tow.	2	45	Henry A. Lage	Jacksonville, Fla.	Delray, Fla.
39	Fsh.	4	660	E. Coyne	New York, N. Y.	304 West One hundred and twelfth Street.
40	Tow.	1	20	Pearl City Packet Co. (Ark.)	Memphis, Tenn.	Newport, Ark.
41	Fsh.	6	35	J. L. Erthal	Philadelphia, Pa.	Seaside Park, N. J.
42	Fsh.	6	20	do.	do.	do.
43	Fsh.	6	35	do.	do.	do.
44	Fsh.	6	40	do.	do.	do.
45	Fsh.	2	20	Harold Smedal	Perth Amboy, N. J.	Seabright, N. J.
46	Frt.	1	30	Pacific American Fisheries (Me.)	Seattle, Wash.	South Bellingham, Wash.
47	Fsh.	6	24	Union Fishing, Freezing & Cold Storage Co. (N. J.)	Philadelphia, Pa.	Sea Isle City, N. J.
48	Frt.	2	b 80	Standard Oil Co. (Del.)	San Francisco, Calif.	225 Bush Street.
49	Fsh.	10	30	Star Fish & Oyster Co.	Mobile, Ala.	108 Eslava Street.
50	Fer.	1	10	County of Cheatham	Nashville, Tenn.	Ashland City, Tenn.
51	Tow.	1	95	S. B. Anderson & Son (La.)	New Orleans, La.	Plaquemine, La.
52	Fsh.	11	15	Shirley C. Hall	Seattle, Wash.	
53	Frt.	1	10	Wesley L. Green	Washington, D. C.	520 Eighth Street SE.
54	Mso.	1	35	Stanley Jackson	Newark, N. J.	Peterson, N. J.
55	Pas.	1	15	Abbot Sayre	Philadelphia, Pa.	Bridgeton, N. J.
56	Pas.	2	18	H. Russell Reinhard	do.	Camden, N. J.
57	Fsh.	4	45	Anthony Szozonek	Erie, Pa.	349 East Eye Street.
58	Fsh.	4	25	William L. Worth	New York, N. Y.	Peconic, N. Y.
59	Fsh.	2	b 50	M. J. Trasdal	Seattle, Wash.	Raymond, Wash.
60	Fsh.	2	b 90	San Francisco-International Fish Co. (Calif.)	San Francisco, Calif.	635 Washington Street.
61	Fsh.	2	125	do.	do.	do.
62	Fsh.	3	90	do.	do.	do.
63	Fsh.	1	90	do.	do.	do.
64	Frt.	1	30	Henry E. Hansen	do.	Stockton, Calif.
65	Wrk.	2	100	S. H. Finch, jr. (trustee)	Seattle, Wash.	P. O. Box 744.
66	Tow.	2	21	Swain Contracting Co. (Va.)	Newport News, Va.	Hopewell, Va.
67	Frt.	3	24	Ethel L. Morrison	Charleston, S. C.	McClellanville, S. C.
68	Fsh.	1	8	Minnie S. Pusey	Philadelphia, Pa.	Bivalve, N. J.
69	Fsh.	1	20	Manasquan Fish Co. (N. J.)	do.	Seaside Park, N. J.
70	Fsh.	2	20	do.	do.	do.
71	Frt.	2	15	James T. Fluhart	Cambridge, Md.	Fairbank, Md.
72	Drg.	3	32	Nome Lighterage & Commercial Co. (Alaska)	Nome, Alaska	
73	Oys.	8	42	Leslie A. Blackman	Philadelphia, Pa.	Port Norris, N. J.
74	Frt.	1	12	H. H. Mitchell	Wilmington, Del.	Hotel Stockle.
75	Mso.	1	12	Charles E. Still	New York, N. Y.	New Suffolk, N. Y.

* Formerly ga. s. Hercules.

† Formerly ga. s. Anna V. Newcomb.

Line No.	Official No.	Signal letters	Rig	Name of vessel	Tonnage		Register dimensions			When built	Where built
					Gross	Net	Length	Breadth	Depth		
					<i>Feet</i>			<i>Feet</i>			
1	115072		Ga. s.	S. W. Darby, Jr.	47	42	70.0	23.0	4.5	1879	Milford, Del.
2	221873		Ga. s.	S. W. F. No. 2	8	7	37.2	10.4	3.7	1919	Sea Isle City, N. J.
3	221874		Ga. s.	S. W. F. No. 3	8	7	37.2	10.4	3.7	1917	do.
4	221875		Ga. s.	S. W. F. No. 4	8	7	37.2	10.4	3.7	1918	do.
5	222041		Ga. s.	S. W. Shoppard	39	23	61.5	20.0	6.0	1922	Dorchester, N. J.
6	217864		Ol. s.	S. W. Somers	110	71	94.9	23.5	6.5	1919	West Norfolk, Va.
7	23700		Ga. s.	S. W. Truslow	23	15	50.5	17.9	5.1	1889	Moriches, N. Y.
8	115518		Ga. s.	Sabrina	14	8	43.4	16.2	3.5	1877	Riverside, N. J.
9	226490		Ol. s.	Sacco	61	41	69.9	17.1	7.3	1927	Seattle, Wash.
10	117144		Ga. s.	Sachem	18	13	47.5	15.4	6.7	1902	Eastport, Me.
11	200740		Ga. s.	Sachem	14	11	50.0	15.0	3.5	1904	Pocomoke City, Md.
12	201876		Ga. s.	Sachuest	14	13	35.8	12.0	4.8	1903	Neponset, Mass.
13	204906		Ol. s.	Sada	55	29	78.5	24.0	5.0	1908	Pocomoke City, Md.
14	117221		Ga. s.	Sadell	10	6	31.0	12.7	3.7	1903	Key West, Fla.
15	205027		Ga. s.	Sadle	9	6	32.0	11.7	4.1	1908	Braintree, Mass.
16	205304		Ga. s.	Sadlo	10	8	31.0	11.0	4.3	1904	Cape May City, N. J.
17	211697		Ga. s.	Sadle	14	12	42.1	10.6	4.1	1902	South Boston, Mass.
18	216017		Ga. s.	Sadlo	12	7	45.3	11.8	3.7	1913	Achilles, Va.
19	223988		Ol. s.	Sadle B.	15	10	64.0	24.4	4.7	1924	Toledo, Ore.
20	213187		Ga. s.	Sadle H.	9	9	49.4	8.4	3.4	1915	Branson, Mo.
21	212773		Ol. s.	Sadle K.	20	16	42.3	12.7	5.5	1914	Seattle, Wash.
22	116018		Ga. s.	Sadle M.	15	12	44.2	15.2	4.2	1894	Patchogue, N. Y.
23	214738		Ga. s.	Sadle R.	13	9	37.0	13.1	4.3	1917	Brooklyn, N. Y.
24	220970		Ga. s.	Sadle A. Nickerson	23	12	48.4	15.2	5.8	1920	Friendship, Me.
25	116743		Ga. s.	Sadle E. Culver	36	16	69.4	19.9	5.5	1886	Whitehaven, Md.
26	117008		Ol. s.	Sadle M. Nunan	73	36	81.6	21.4	9.2	1901	East Boothbay, Me.
27	116448		Ga. s.	Sadle M. Parks	13	7	54.0	14.0	3.8	1891	St. Peters, Md.
28	202972		Ga. s.	Safety	13	8	42.7	12.5	5.2	1906	East Machias, Me.
29	226285	MGKB	Ol. s.	SAGAMI	4,453	2,749	398.9	62.9	24.4	1913	Hamburg, Germany
30	218114		Ga. s.	SAGAMORE	8	6	38.8	8.1	2.2	1906	Buffalo, N. Y.
31	208145		Ga. s.	Sagitta	22	18	42.5	14.2	4.7	1910	Mariners Harbor, N. Y.
32	214097		Ga. s.	Sagittarius	18	8	43.9	14.0	6.0	1916	Friendship, Mo.
33	218225		Ga. s.	Sago	18	12	64.4	17.5	2.4	1919	Fort Lauderdale, Fla.
34	200578		Ga. s.	Sailor's Joy	17	12	49.3	17.6	3.6	1903	Biloxi, Miss.
35	213233		Ga. s.	St. Agnes	14	9	47.3	12.5	5.2	1915	San Diego, Calif.
36	221624		Ga. s.	St. Agnes	14	11	35.8	14.5	3.3	1921	Edisto Island, S. C.
37	219841		Ga. s.	St. Andrew	40	27	54.3	15.8	7.0	1920	Glg Harbor, Wash.
38	209820		Ga. s.	St. Anna	27	18	48.0	14.0	5.7	1912	Seattle, Wash.
39	219341		Ga. w.	St. Antonio	16	16	51.3	14.5	2.4	1905	Lockport, La.
40	205817		Ga. w.	St. Charles	41	20	63.6	13.5	3.1	1898	Allemands, La.
41	221240		Ga. w.	St. Francis	13	10	35.4	11.2	2.8	1921	Parkin, Ark.
42	208569		Ga. s.	St. George	18	12	41.0	12.6	4.6	1911	Tacoma, Wash.
43	210843		Ga. s.	St. George II	26	18	46.5	14.2	5.7	1912	do.
44	207315		Ga. s.	St. Helen	14	10	50.4	12.7	2.7	1910	Astoria, Ore.
45	214840		Ga. s.	St. Helena	19	11	41.6	12.2	3.7	1914	New Orleans, La.
46	213789		Ga. s.	St. Ignace	30	14	70.0	16.3	6.5	1915	Pascagoula, Miss.
47	213251		Ga. s.	St. John	32	21	49.8	14.1	6.3	1915	Docketon, Wash.
48	219844		Ol. s.	St. John	23	18	45.5	14.7	5.8	1919	Arroyo, P. R.
49	221740		Ga. s.	St. John	13	11	32.6	9.0	2.5	1921	Galveston, Tex.
50	207179		Ga. s.	St. John No. 1	11	5	45.8	12.5	3.6	1910	Harvey, La.
51	220533		Ga. s.	St. John B.	14	11	47.2	11.8	2.8	1920	Olga, La.
52	209332		Ga. s.	St. Johns	10	9	39.0	10.0	3.0	1905	Palatka, Fla.
53	223518		Ol. s.	Saint Joseph	18	8	43.0	13.7	5.4	1923	Amesbury, Mass.
54	211162		Ga. s.	St. Joseph	22	15	43.6	13.9	5.3	1913	Glg Harbor, Wash.
55	219348		Ga. s.	St. Joseph	10	8	38.6	9.8	2.0	1904	Houma, La.
56	208745		Ga. s.	St. Louis	18	12	41.6	12.6	4.7	1911	Tacoma, Wash.
57	224084		Ga. s.	St. Louis	7	5	29.3	10.2	2.6	1923	Houma, La.
58	116733		Ol. s.	St. Marguerite	11	7	38.3	13.1	3.7	1896	Morgan City, La.
59	210673		Ga. s.	St. Martin	36	24	55.0	16.4	6.2	1912	Docketon, Wash.
60	218326		Ga. s.	St. Mary	35	24	53.3	15.1	6.3	1919	Tacoma, Wash.
61	214135		Ga. s.	St. Matthew B.	9	8	32.6	9.8	3.4	1916	Jacksonville, Fla.
62	212989		Ga. s.	St. Michael	19	13	41.0	12.4	5.5	1915	Seattle, Wash.
63	209681		Ol. s.	St. Nicholas	40	27	55.6	15.5	7.5	1912	Docketon, Wash.
64	211901		Ga. s.	St. Nicholas	21	14	42.3	13.8	5.5	1914	Tacoma, Wash.
65	215250		Ga. s.	St. Nicholas	35	24	50.4	15.4	6.9	1917	do.
66	217614		Ga. s.	St. Nicholas	47	32	60.2	15.2	7.6	1919	Wilmington, Calif.
67	211120		Ga. s.	St. Paul	29	19	47.5	13.5	6.0	1913	Seattle, Wash.
68	226420		Ol. s.	St. Peter	62	50	74.5	10.2	8.9	1927	Essex, Mass.
69	223602		Ol. s.	St. Provvidenza	24	10	49.4	15.0	5.7	1924	Amesbury, Mass.
70	225421		Ol. s.	St. Provvidenza II	61	18	78.4	19.4	8.7	1926	Essex, Mass.
71	215103		Ga. s.	St. Rocco	24	20	44.1	13.5	5.7	1917	Tacoma, Wash.
72	218932		Ga. s.	St. Rock	8	5	37.8	11.4	2.8	1912	Cut Off, La.
73	226211		Ol. s.	St. Rosallo	56	21	75.8	17.2	8.3	1927	Essex, Mass.
74	223936	MFPK	Ol. s.	St. Tammany	103	64	110.7	22.5	5.2	1924	Slidell, La.
75	116202		Ga. s.	Sallie	11	10	41.0	14.0	3.0	1888	Norfolk, Va.
76	206060		Ga. s.	Sallie	17	16	44.6	11.0	4.2	1901	Long Island City, N. J.
77	207813		Ga. s.	Sallie C.	11	7	42.3	11.5	3.7	1907	San Francisco, Calif.

1 Formerly French st. s. Secundus.

2 Formerly ga. s. Three Links.

Line No.	Service	Crew	Horse-power	Name of owner	Home port	Address of owner
1	Frt.	3	38	Lewis Holzer	Wilmington, Del.	Little Creek, Del.
2	Fsh.	6	20	Union Fishing, Freezing & Cold Storage Co. (N. J.)	Philadelphia, Pa.	Sea Isle City, N. J.
3	Fsh.	6	20	do.	do.	Do.
4	Fsh.	6	20	do.	do.	Do.
5	Oys.	9	36	S. Ware Sheppard	do.	Bridgeton, N. J.
6	Pas.	4	5100	G. M. Sandy	Reedville, Va.	Hyacinth, Va.
7	Frt.	2	12	William Janus	Perth Amboy, N. J.	Atlantic Highlands, N. J.
8	Mso.	2	16	William Maurer	do.	Keyport, N. J.
9	Fsh.	8	135	Swift Arthur Crosby Co. (Wash.)	Seattle, Wash.	Craig, Alaska.
10	Frt.	2	30	William H. Dean	Eastport, Me.	Lubbo, Me.
11	Frt.	1	30	George L. Evans	Crisfield, Md.	Rhodes Point, Md.
12	Oys.	2	25	Harry W. Millken	Providence, R. I.	Warwick, R. I.
13	Frt.	2	60	William Sneed	Newport News, Va.	Hampton, Va.
14	Frt.	2	12	Charles B. Lungren	Tampa, Fla.	Ozona, Fla.
15	Frt.	1	50	Atlantic, Gulf & Pacific Co. (W. Va.)	New York, N. Y.	2405 Park Row Building.
16	Tow.	1	35	John H. Van Pelt	Newark, N. J.	Elizabeth, N. J.
17	Fsh.	1	40	Ernest M. Cook	Vineyard Haven, Mass.	Nantucket, Mass.
18	Oys.	1	20	G. W. Marshall	Newport News, Va.	Glass, Va.
19	Fer.	1	65	Roosevelt Highway Ferry Co. (Oreg.)	Newport, Oreg.	
20	Pas.	1	25	Hobart G. McQuerter	St. Louis, Mo.	Branson, Mo.
21	Fsh.	6	50	Louis Knutson	Seattle, Wash.	Poulsbo, Wash.
22	Oys.	2	16	George H. Mott	New York, N. Y.	Inwood, N. Y.
23	Fsh.	2	50	Hans Schmutzcker	do.	Islip, N. Y.
24	Fsh.	2	46	Thomas Thomassen	do.	West Sayville, N. Y.
25	Fsh.	12	100	J. W. Thompson	Wilmington, N. C.	Southport, N. C.
26	Fsh.	9	60	Phillip P. Manta	Boston, Mass.	221 Commercial Street.
27	Fsh.	1	24	Chas. K. Dawson	Annapolis, Md.	Edgewater, Md.
28	Frt.	2	50	Addison Packing Co. (Me.)	Bar Harbor, Me.	Southwest Harbor, Me.
29	Frt.	39	2,800	Sagam Navigation Co. (N. Y.)	New York, N. Y.	17 Battery Place.
30	Msc.	1	40	Dunbar & Sullivan Dredging Co. (N. Y.)	Buffalo, N. Y.	Erie Co. Bank Building.
31	Fsh.	2	40	South Fish Co. (Fla.)	Tampa, Fla.	Fort Myers, Fla.
32	Fsh.	3	75	Erik Danielsen	New York, N. Y.	606 Forty-sixth Street (B.).
33	Msc.	2	36	E. E. Skinner	Jacksonville, Fla.	313 West Forsyth Street.
34	Frt.	5	40	Guodry Brothers	New Orleans, La.	Arabia, La.
35	Fsh.	2	35	B. Stagnaro	San Diego, Calif.	254 California Street.
36	Pas.	2	30	Henry Heyward	Charleston, S. C.	James Island, S. C.
37	Fsh.	8	50	Nick Mosch	Tacoma, Wash.	1306 South Eighth Street.
38	Fsh.	7	50	Booth Fisheries Co. (Del.)	Seattle, Wash.	Marlon Building.
39	Tow.	2	28	A. J. Stagni	New Orleans, La.	Thibodaux, La.
40	Frt.	6	24	O. J. Savole	do.	Harvey, La.
41	Pas.	1	8	W. C. Flatt	St. Louis, Mo.	Grayville, Ill.
42	Fsh.	7	40	Pacific American Fisheries (Me.)	Ketchikan, Alaska	
43	Fsh.	7	35	Nelson Lagoon Packing Co. (Wash.)	Juneau, Alaska	Port Walter, Alaska.
44	Fsh.	1	50	Columbia River Packers Association (Oreg.)	Astoria, Oreg.	252 Front Street.
45	Frt.	3	65	Frank G. Otis	New Orleans, La.	Peters Avenue and river.
46	Fsh.	1	32	Hibbs Fish Co. (Fla.)	Tampa, Fla.	St. Petersburg, Fla.
47	Fsh.	8	40	Knight Island Packing Co. (Wash.)	Seattle, Wash.	1177 Dexter Horton Building.
48	Frt.	2	20	St. Thomas Harbor Board	St. Thomas, Virgin Islands.	
49	Fsh.	1	20	G. A. Hardy	Houston, Tex.	2209 1/2 Congress Avenue.
50	Frt.	3	25	Joseph Vela	New Orleans, La.	Ogla, La.
51	Frt.	2	30	Tony Marvovich	do.	Do.
52	Pas.	1	15	W. M. Miller	Jacksonville, Fla.	Crescent City, Fla.
53	Fsh.	8	45	Joseph Pucella	Boston, Mass.	163 North Street.
54	Fsh.	6	20	Alaska Consolidated Canneries (Del.)	Ketchikan, Alaska	
55	Oys.	2	5	Ulyse Hobert	New Orleans, La.	Houma, La.
56	Fsh.	8	35	Nakat Packing Corporation (N. Y.)	Ketchikan, Alaska	
57	Fsh.	2	18	Sebastiano Fichero	Galveston, Tex.	1509 Avenue M.
58	Pas.	2	46	A. J. Buras	New Orleans, La.	424 Powder Street.
59	Fsh.	8	40	Hoonah Packing Co. (Wash.)	Seattle, Wash.	South Bellingham, Wash.
60	Fsh.	8	40	Andrew Gillich	Tacoma, Wash.	Gig Harbor, Wash.
61	Frt.	1	25	J. B. Morrison, sr.	Charleston, S. C.	McClellanville, S. C.
62	Fsh.	1	20	Salvatore Criscione	Seattle, Wash.	Port Blakely, Wash.
63	Fsh.	3	100	Hood Bay Canning Co. (Wash.)	Juneau, Alaska	Hood Bay, Alaska.
64	Fsh.	6	20	George T. Myers	do.	Chatham, Alaska.
65	Fsh.	8	50	Pete Lubetich	Seattle, Wash.	4422 Cascadia Avenue.
66	Fsh.	8	65	Nick Dragich	Los Angeles, Calif.	San Pedro, Calif.
67	Fsh.	5	35	Dominiko Kjukusic	Seattle, Wash.	Bellingham, Wash.
68	Fsh.	12	100	Benjamin Curcuro	Gloucester, Mass.	1 Beach Court.
69	Fsh.	8	45	Matteo Mocerl	Boston, Mass.	41 Fleet Street.
70	Fsh.	8	100	Salve Chammanco	do.	Everett, Mass.
71	Fsh.	3	30	Mayk Huger	Seattle, Wash.	Port Blakely, Wash.
72	Fsh.	3	12	Andrew Martin	New Orleans, La.	Golden Meadow, La.
73	Fsh.	12	80	John Orlando	Boston, Mass.	9 Quincy Court.
74	Pas.	7	200	J. B. Howze	New Orleans, La.	Shidell, La.
75	Frt.	2	16	John R. Wright	Norfolk, Va.	Churchland, Va.
76	Fsh.	1	40	William B. Jones	New York, N. Y.	Springfield Gardens, N. Y.
77	Pas.	1	50	Willard W. Cousins	Eureka, Calif.	107 G Street.

Line No.	Official No.	Signal letters	Rlg	Name of vessel	Tonnage		Register dimensions			When built	Where built
					Gross	Net	Length	Breadth	Depth		
					Feet			Feet			
1	116383		Ga. s.	Salle L. Bramble	21	18	50.0	17.7	12.7	1890	White Haven, Md.
2	223738		Ol. s.	Sally	33	13	60.3	16.7	6.2	1924	Oakland, Calif.
3	208304		Ga. s.	SALLY D.	27	13	48.0	16.0	4.0	1911	Jacksonville, Fla.
4	212240		Ga. s.	Sally O.	13	11	30.0	13.3	3.2	1914	Greenport, N. Y.
5	220572		Ol. s.	Sally S.	74	50	69.5	17.0	8.7	1927	Port Blakely, Wash.
6	209520		Ga. s.	Sally Lee.	28	10	58.2	15.5	5.3	1912	Pocomoke City, Md.
7	216321		Ga. s.	Salmon Bank	18	15	42.6	13.3	5.3	1917	Seattle, Wash.
8	206185		Ga. s.	Salmon Bay	14	9	39.9	12.0	4.4	1909	do.
9	220356		Ga. s.	Salmon Bay	9	7	32.5	10.0	4.7	1920	do.
10	201957		Ol. s.	Salmonero	17	12	54.4	11.3	4.3	1905	Tacoma, Wash.
11	205019		Ga. s.	Salmora	30	20	63.6	13.8	5.7	1908	do.
12	117260		Ga. s.	Salome	7	7	40.0	10.5	4.0	1901	Clinton, Conn.
13	220517		Ga. s.	Salome	9	7	31.2	9.6	4.4	1920	Seattle, Wash.
14	216175		Ga. s.	Salt	34	23	59.0	16.4	6.7	1918	Los Angeles, Calif.
15	219549		Ga. s.	Saltaire	68	46	73.5	19.0	6.3	1919	Wareham, Mass.
16	225720		Ga. s.	Salvager	21	14	44.5	12.8	5.6	1926	West Palm Beach, Fla.
17	224437		Ga. s.	Salvator	18	12	44.9	13.2	5.2	1925	Boston, Mass.
18	217606		Ga. s.	Salvor	71	67	65.3	23.4	5.7	1918	Tavernier, Fla.
19	221777		Ga. s.	Sara	7	6	32.9	10.5	3.6	1919	Lavellette, N. J.
20	209701		Ol. s.	Sara and Priscilla	28	19	53.4	14.0	7.0	1912	East Boothbay, Me.
21	116822		Ga. s.	Sara Adams	13	13	43.5	12.0	4.4	1898	Boston, Mass.
22	216159		Ga. s.	Sara Burns	50	46	72.3	20.1	3.0	1918	Popes Creek, Md.
23	213570		Ol. s.	Sara Weller	99	67	71.2	21.8	9.7	1915	Baltimore, Md.
24	210447		Ga. s.	Sara	11	8	34.7	10.1	5.3	1918	Seattle, Wash.
25	224500		Ga. s.	Sara B.	12	8	36.5	12.3	4.9	1925	Amesbury, Mass.
26	213185		Ga. s.	Sara Lane	12	11	44.4	8.5	3.5	1915	Braunton, Mo.
27	116818		Ol. s.	Sara	11	7	27.0	13.7	4.0	1889	Osterville, Mass.
28	209205		Ga. s.	Sara	9	8	25.9	11.9	5.3	1911	East Providence R. I.
29	222271		Ga. w.	Sara	11	7	46.3	10.4	1.9	1922	Parkersburg, W. Va.
30	218869		Ga. w.	Sara No. 2	13	8	59.0	13.1	2.0	1919	do.
31	205105		Ga. s.	Sara	14	9	45.5	10.7	4.9	1907	Sacramento, Calif.
32	207267		Ol. s.	Sara	12	9	45.0	9.4	4.2	1910	Bandon, Oreg.
33	220060		Ol. s.	SARA	138	93	83.5	21.1	10.5	1926	Baltimore, Md.
34	220055		Ga. s.	Sara II	30	20	48.4	14.3	6.8	1920	Tacoma, Wash.
35	117081		Ga. s.	Sara Chard	22	22	43.0	16.6	5.6	1901	Greenwich, Conn.
36	117236		Ga. s.	Sara Fleet	10	9	33.2	14.0	4.0	1903	Patchogue, N. Y.
37	116479		Ga. s.	Sara Lake	25	11	52.0	18.3	5.2	1892	Bridgeton, N. J.
38	211780		Ga. s.	Sara Thomas	18	13	48.5	15.0	4.4	1913	Elliotts, Md.
39	116513		Ga. s.	Sara C. Bond	8	7	30.0	13.4	4.2	1892	Stratford, Conn.
40	115220		Ga. s.	Sara C. Jacoby	28	11	57.0	19.9	5.0	1872	Bridgeton, N. J.
41	225294		Ga. s.	Sara H. Harmon	16	12	44.8	14.7	3.6	1925	Dare, Va.
42	221507		Ga. s.	Sara M. Denny	122	79	105.9	22.1	6.7	1921	Paulsboro, N. J.
43	115215		Ga. s.	Sara P. Billar	21	19	44.5	15.5	5.0	1873	Northport, N. Y.
44	220086		Ga. s.	Sara Antonio	41	32	56.3	15.1	6.8	1920	Tacoma, Wash.
45	220727		Ga. s.	Sara Antonio	32	18	58.2	17.7	6.4	1919	San Diego, Calif.
46	221576		Ga. s.	Sara Antonio	13	9	46.0	11.8	4.6	1917	Wilmington, Calif.
47	116143		Ol. s.	Sara Diego	81	34	89.5	18.8	7.5	1887	San Francisco, Calif.
48	116087		Ga. s.	Sara Jose	43	14	67.5	20.0	7.0	1886	Benicia, Calif.
49	225134		Ga. s.	Sara Jose	13	10	37.8	11.8	4.3	1925	Winthrop, Mass.
50	210008		Ga. s.	Sara Juan	10	7	34.3	10.1	3.6	1912	Tacoma, Wash.
51	210893		Ga. s.	Sara Juan II	41	28	58.3	13.9	6.4	1913	Bellingham, Wash.
52	224681		Ga. s.	Sara Juan II	15	12	37.9	9.8	4.6	1925	Seattle, Wash.
53	215119		Ga. s.	Sara Juana	34	27	54.2	14.7	6.6	1917	Tacoma, Wash.
54	224967		Ol. s.	Sara Juquin	51	30	75.3	18.0	6.7	1925	San Diego, Calif.
55	213320		Ga. s.	Sara Marco	30	20	49.8	14.1	6.3	1915	Dockett, Wash.
56	221885		Ga. s.	Sara Toy	15	11	38.4	13.3	3.7		Unknown
57	214983		Ga. s.	Sara	15	10	40.0	11.8	5.0	1917	Shaw Island, Wash.
58	222458		Ga. s.	Sara Dalphon	12	11	39.0	12.0	4.5	1900	Burlington, Vt.
59	220632		Ol. w.	Sara Boy	21	21	62.0	14.5	3.0	1920	Clarlinton, Ohio
60	207748		Ga. s.	Sara	28	19	49.0	14.0	6.5	1910	Tacoma, Wash.
61	216330	LKRJ	El. s.	SARA MASTER	1,849	1,030	251.0	43.5	18.2	1918	Lorain, Ohio
62	222431		Ga. w.	Sara	27	27	65.0	15.5	2.9	1922	Clarlinton, Ohio
63	115888		Ga. s.	Sara Snipe	69	47	67.0	23.8	5.5	1882	St. Michaels, Md.
64	216309		Ga. w.	Sara	13	13	56.0	12.0	2.6	1914	Frankfort, Ky.
65	220220		Ga. s.	Sara	9	7	38.7	10.7	3.0	1919	Funter Bay, Alaska
66	220834		Ga. w.	Sara	41	17	60.2	16.0	3.4	1920	Tampa, Fla.
67	221549		Ga. w.	Sara	13	11	54.2	12.0	2.6	1921	Metropolis, Ill.
68	215741		Ga. w.	Sara Valley	19	12	61.2	14.7	2.4	1917	Catlettsburg, Ky.
69	225173		Ol. s.	Sara Bel Ferry	17	13	54.4	15.4	2.4	1925	Fort Myers, Fla.
70	225565		Ga. s.	Sara	7	5	31.3	9.3	4.2	1926	Tacoma, Wash.
71	217345		Ga. s.	Sara	9	6	36.2	10.4	4.1	1918	do.
72	222175		Ga. w.	Sara	31	20	60.3	22.0	3.0	1922	Tampa, Fla.
73	222580		Ga. s.	Sara Claus	78	62	58.6	18.0	5.4	1922	Daytona, Fla.

¹ Formerly ga. s. Emma Virginia.

¹ Formerly ga. s. Lake Weir.

Line No.	Service	Crew	Horse-power	Name of owner	Home port	Address of owner
1	Oys.	2	15	Walter S. Wingate.....	Cambridge, Md.....	Hudson, Md.
2	Tow.	2	160	Daniel Contracting Co. (Calif.).....	San Francisco, Calif.....	503 Market Street.
3	Ten.	2	10	M. J. Dady Engineering & Contracting Co. (N. Y.).....	New York, N. Y.....	367 Fulton Street (B.).
4	Fsh.	1	35	Nathaniel T. Edwards.....	do.....	Amagansett, N. Y.
5	Fsh.	8	180	Sunny Point Packing Co. (Wash.).....	Ketchikan, Alaska.....	
6	Fsh.	2	50	Charles J. Horgen.....	New York, N. Y.....	Smithtown, N. Y.
7	Fsh.	6	20	Johnny L. Halleran.....	Seattle, Wash.....	Oialla, Wash.
8	Tow.	1	40	J. W. McKay.....	Ketchikan, Alaska.....	
9	Fsh.	2	12	P. A. Neilsen.....	Seattle, Wash.....	3441 Commodore Way.
10	Fsh.	5	75	Henry T. Cayou.....	Port Townsend, Wash.....	Deer Harbor, Wash.
11	Fsh.	2	65	Albert Reinert.....	Ketchikan, Alaska.....	
12	Pas.	2	14	Arthur L. Savitz.....	Newark, N. J.....	Ocean Grove, N. J.
13	Fsh.	2	18	A. Thoberg.....	Seattle, Wash.....	646 West Fifty-second Street.
14	Tow.	2	60	San Pedro Transportation Co. (Calif.).....	Los Angeles, Calif.....	Seventh and Olive Streets.
15	Pas.	2	64	Village of Saltair (N. Y.).....	New York, N. Y.....	Bay Shore, N. Y.
16	Tow.	2	38	E. M. Fowler.....	Miami, Fla.....	West Palm Beach, Fla.
17	Fsh.	8	35	Joseph Ponzio.....	Boston, Mass.....	28 Hale Street.
18	Frt.	5	75	Jennie S. Webster.....	Miami, Fla.....	243 Northeast Thirteenth Terrace.
19	Fsh.	6	20	St. Albans Fish Co. (N. J.).....	Philadelphia, Pa.....	Beachhaven, N. J.
20	Fsh.	8	70	Michael Sinagra.....	Boston, Mass.....	2 Sun Court Street.
21	Pas.	2	32	Charles E. Phelan.....	do.....	Charlestown, Mass.
22	Frt.	2	14	Glatfelter Pulp Wood Co. (Md.).....	Baltimore, Md.....	La Plata, Md.
23	Frt.	7	300	Arundel Corporation (Md.).....	do.....	Pier 2, Pratt Street.
24	Fsh.	8	18	John E. Bjerkan.....	Seattle, Wash.....	6567 Mary Avenue NW.
25	Fsh.	3	40	Jesse R. Brooks.....	New York, N. Y.....	Greenport, N. Y.
26	Pas.	1	18	Hobart G. McQuarter.....	St. Louis, Mo.....	Branson, Mo.
27	Pas.	1	30	John Alvin Hense.....	New York, N. Y.....	51 East Forty-second Street.
28	Frt.	1	12	Frank A. Colwell.....	Providence, R. I.....	Edgewood, R. I.
29	Tow.	1	15	C. S. Pearoy.....	Pittsburgh, Pa.....	Parkersburg, W. Va.
30	Tow.	1	32	Ohio River Gravel Co. (W. Va.).....	do.....	Do.
31	Tow.	1	75	Benjamin Walters.....	San Francisco, Calif.....	Stockton, Calif.
32	Tow.	1	55	F. E. Drade.....	Marshfield, Ore.....	Bandon, Ore.
33	Tow.	6	400	George F. Pettinos.....	Philadelphia, Pa.....	1206 Locust Street.
34	Fsh.	4	55	S. K. Martin.....	Tacoma, Wash.....	3570 McKinley Avenue.
35	Oys.	2	32	William B. Chard.....	Bridgeport, Conn.....	Greenwich, Conn.
36	Fsh.	1	24	George A. Vail.....	New York, N. Y.....	Riverhead, N. Y.
37	Oys.	6	40	Boardman Nowcomb.....	Philadelphia, Pa.....	Port Norris, N. J.
38	Frt.	2	20	Ulman White.....	Crisfield, Md.....	Hoopersville, Md.
39	Oys.	1	8	Elijah S. Ball.....	New Haven, Conn.....	65 East Pearl Street.
40	Oys.	6	18	Stetson L. Campbell.....	Philadelphia, Pa.....	Port Norris, N. J.
41	Frt.	2	25	W. A. Banks.....	Newport News, Va.....	Poquoson, Va.
42	Frt.	4	200	Samuel M. Denny.....	Philadelphia, Pa.....	Penns Grove, N. J.
43	Tow.	3	40	Allen N. Spooner & Son (N. Y.).....	New York, N. Y.....	Pier 11, North River.
44	Fsh.	2	50	San Juan Fishing & Packing Co. (Wash.).....	Seward, Alaska.....	
45	Fsh.	5	60	Jose Roberto Paredes.....	San Diego, Calif.....	Municipal Pier Building.
46	Fsh.	3	45	Van Camp Sea Food Co. (Calif.).....	Los Angeles, Calif.....	East San Pedro, Calif.
47	Fsh.	1	104	do.....	do.....	Do.
48	Fsh.	3	75	San Juan Fishing & Packing Co. (Wash.).....	Seward, Alaska.....	
49	Fsh.	4	24	Bernardo Faveloro.....	Boston, Mass.....	2 Powers Court.
50	Msc.	1	18	C. F. Smith.....	Juneau, Alaska.....	Petersburg, Alaska.
51	Pas.	2	100	San Juan Transportation Co. (Wash.).....	Seattle, Wash.....	Friday Harbor, Wash.
52	Msc.	2	45	C. F. Smith.....	Petersburg, Alaska.....	
53	Fsh.	8	65	Van Camp Sea Food Co. (Calif.).....	Los Angeles, Calif.....	East San Pedro, Calif.
54	Fsh.	6	150	M. O. Medina.....	San Diego, Calif.....	Point Loma, Calif.
55	Fsh.	5	40	North American Fisheries (Wash.).....	Seattle, Wash.....	Seldovia, Alaska.
56	Msc.	2	15	Lee Alexander.....	New York, N. Y.....	Sheepshead Bay, N. Y.
57	Fsh.	7	20	Alaska Sanitary Packing Co. (Wash.).....	Seattle, Wash.....	512 Pantages Building.
58	Pas.	1	24	John E. Scopes.....	Albany, N. Y.....	23 Steuben Street.
59	Tow.	1	60	Wheeling Wall Plaster Co. (W. Va.).....	Pittsburgh, Pa.....	Wheeling, W. Va.
60	Frt.	2	50	A. J. Weston.....	Tacoma, Wash.....	Olympia, Wash.
61	Frt.	33	2,000	Construction Materials Co. (Ind.).....	Chicago, Ill.....	133 West Washington Street.
62	Tow.	2	70	Standard Sand & Gravel Co. (W. Va.).....	Pittsburgh, Pa.....	Wheeling, W. Va.
63	Frt.	4	75	Bert A. Kelsor.....	Wilmington, Del.....	Smyrna, Del.
64	Tow.	2	32	J. B. Blanton Co. (Ky.).....	Louisville, Ky.....	Frankfort, Ky.
65	Mcs.	1	20	H. Vance.....	Juneau, Alaska.....	
66	Drg.	2	50	Tampa Sand & Shell Co. (Fla.).....	Tampa, Fla.....	Scott and Lozano Streets.
67	Tow.	1	22	J. C. Willis.....	St. Louis, Mo.....	Metropolis, Ill.
68	Pas.	1	22	Floyd L. Ross.....	Louisville, Ky.....	Cold Springs, Ky.
69	Fer.	3	30	Fort Myers, Sanibel & Captiva Transportation Co. (Fla.).....	Tampa, Fla.....	Fort Myers, Fla.
70	Fsh.	2	12	N. P. Eskildsen.....	Tacoma, Wash.....	6822 South Jay Street.
71	Fsh.	8	35	Booth Fisheries Co. (Del.).....	Seattle, Wash.....	Marion Building.
72	Drg.	2	50	Bradenton Dredging Co. (Fla.).....	Tampa, Fla.....	Bradenton, Fla.
73	Frt.	2	45	W. D. Dupont.....	St. Augustine, Fla.....	Daytona, Fla.

Line No.	Official No.	Signal-letters	Rtg	Name of vessel	Tonnage		Register dimensions			When built	Where built		
					Gross	Net	Length	Breadth	Depth				
											<i>Feet</i>		
1	116559		Ga. s.	Santa Cruz	45	43	61.0	18.0	6.4	1933	Benicia, Calif.		
2	225046		Ga.w.	Santa Fe No. 1	11	11	39.0	12.0	2.9	1925	Niota, Ill.		
3	216005	LJRK	Ol. s.	Santa Flavia	2, 113	1, 424	225.0	43.4	25.8	1913	Aberdeen, Wash.		
4	117021		Ga. s.	Santa Rita	15	12	48.3	11.1	3.4	1901	Astoria, Oreg.		
5	226021		Ga. s.	Santa Rita	15	10	42.7	12.8	4.9	1923	Boston, Mass.		
6	226599		El. s.	SANTA ROSA	2, 465	1, 602	242.6	46.2	17.3	1927	Alameda, Calif.		
7	220400		Ga. s.	Santeo	8	5	38.7	8.8	4.2	1906	Philadelphia, Pa.		
8	220220		Ga. s.	Santina	10	10	44.4	13.1	5.4		Unknown		
9	116108		Ga. s.	Saona	11	7	38.0	12.3	7.1	1891	Brooklyn, N. Y.		
10	116799		Ga. s.	Sapho	12	10	35.0	14.0	3.6	1898	Tampa, Fla.		
11	213156		Ga. s.	Sapho	11	7	32.0	10.1	4.0	1915	Poulsbo, Wash.		
12	116953		Ga. s.	Sara H. Blaisdell	12	11	38.0	14.2	4.4	1900	Sayville, N. Y.		
13	204810		Ol. s.	Sarah	14	10	47.1	11.3	4.4	1907	Seattle, Wash.		
14	205909		Ga. s.	Sarah	30	27	48.7	17.5	5.0	1908	Tottenville, N. Y.		
15	215244		Ga. s.	Sarah	14	13	33.0	10.0	4.0	1916	Brimnon, Wash.		
16	117245		Ga. s.	Sarah B.	14	9	39.0	13.4	4.1	1903	Stratford, Conn.		
17	224797		Ga. s.	Sarah D.	7	6	34.4	9.5	3.3	1925	Bowers, Del.		
18	224924		Ga.w.	Sarah J.	11	7	40.8	9.0	2.0	1925	Antiquity, Ohio.		
19	116237		Ga. s.	Sarah Blum	13	6	52.8	13.6	3.6	1888	Crab Island, Md.		
20	22003		Ga. s.	Sarah Brown	6	5	30.0	11.0	3.0	1865	Norfolk, Va.		
21	115084		Ga. s.	Sarah Eldert	17	15	40.7	10.5	4.0	1872	Keyport, N. J.		
22	23745		Ga. s.	Sarah Elizabeth	8	6	37.7	12.1	3.5	1868	City Island, N. Y.		
23	116784		Ga. s.	Sarah Jane	8	5	35.0	12.4	3.4	1897	Metomkin, Va.		
24	116071		Ga. s.	Sarah O'Neill	20	19	45.0	18.7	4.8	1885	Islip, N. Y.		
25	221689		Ol. s.	Sarah Thomassen	24	8	49.7	15.2	6.1	1921	Thomaston, Me.		
26	110480		Ga. s.	Sarah M. Mulford	20	11	47.0	17.2	4.7	1892	Bridgton, N. J.		
27	225396		Ga. s.	Sarah R. Bell	56	26	70.9	21.8	6.4	1926	Dorchester, N. J.		
28	208528		Ga. s.	Sarah T. Sharp	17	7	46.0	16.0	4.3	1911	do.		
29	115962		Ga. s.	Sarah Ann Carpenter	65	45	75.0	25.8	5.7	1883	Tottenville, N. Y.		
30	215113		Ol. s.	Sardinia	15	8	49.8	10.3	4.7	1917	South Portland, Mo.		
31	226610		Ol. s.	Saretta	30	20	55.3	14.9	7.1	1927	Seattle, Wash.		
32	218541		Ga. s.	Sarita (composite)	12	6	35.4	12.7	4.2	1906	Weymouth, Mass.		
33	222510		Ga. s.	Sarona	12	8	46.3	10.2	3.5	1922	Santa Rosa, Fla.		
34	116905		Ga. s.	Sasle B.	18	13	46.3	16.6	7.2	1899	Eastport, Me.		
35	213993		Ga. s.	Satellite	25	14	54.6	14.1	6.6	1916	East Boothbay, Me.		
36	222774		Ga. s.	Saugatuck	10	8	35.3	12.2	5.6	1922	New Bedford, Mass.		
37	220475		Ga. s.	Sauger	9	7	34.9	9.9	3.9	1916	Port Clinton, Ohio.		
38	115095		Ga. s.	Saunterer	7	6	30.8	13.6	3.2	1881	Patchogue, N. Y.		
39	117061		Ga. s.	Savalo	45	40	58.0	17.2	5.6	1901	Tottenville, N. Y.		
40	225150		Ol. s.	Save Time	30	25	65.1	19.4	3.2	1925	Bay Point, Fla.		
41	116731		Ga. s.	Savoy	11	10	39.8	15.4	5.6	1896	Bridgeport, Conn.		
42	220420	MBFD	Ol. s.	SAWORLA	5, 878	3, 689	401.9	45.2	31.3	1920	Tampa, Fla.		
43	201441		Ga. s.	Sawtooth	11	7	41.0	10.8	4.4	1901	Alameda, Calif.		
44	116670		Ol. s.	Sawyer	31	11	62.9	14.2	6.2	1895	Millbridge, Me.		
45	214426		Ga. s.	Sawyer-Eddy	14	10	45.0	10.3	4.6	1916	Minneapolis, Minn.		
46	216644		Ga. s.	Sayonara	20	13	38.2	12.3	8.1	1918	Everett, Wash.		
47	213041		Ol. s.	Say When	28	19	50.1	11.9	6.3	1916	Brooklyn, N. Y.		
48	155202		Ga. s.	Say Yes	13	9	52.6	10.5	4.1	1891	South Brooklyn, N. Y.		
49	204839		Ga. s.	Scandal	19	9	50.0	11.5	5.0	1906	Oakland, Calif.		
50	215760		Ga. s.	Scandinavia II	8	6	32.6	9.6	4.5	1917	Camden, N. J.		
51	116860		Ga. s.	Scarborough	34	14	59.9	19.8	5.2	1898	Loesburg, N. J.		
52	115375		Ga. s.	Schemer	14	12	44.0	14.6	14.0	1871	Jersey City, N. J.		
53	223675	MFLB	Ol. s.	SCHENECTADY SOCONY	1, 199	753	252.9	40.1	2.8	1924	Chester, Pa.		
54	168265		Ol. s.	Scout	92	92	70.0	19.4	6.6	1912	Warroad, Minn.		
55	209045		Ga. s.	Scout	7	6	29.8	9.8	3.6	1911	Ketchikan, Alaska.		
56	212082		Ga. s.	Scout	7	5	34.7	9.0	3.0	1911	Bellingham, Wash.		
57	212722		Ga. s.	Scout	14	9	45.0	12.5	4.0	1914	San Diego, Calif.		
58	213597		Ga. s.	Scout	13	6	39.6	11.2	3.6	1914	Deltaville, Va.		
59	216174		Ga. s.	Scout	11	9	36.7	11.2	4.6	1917	Everett, Wash.		
60	223496		Gaw.	Scout	28	14	63.0	12.4	2.0	1923	Parkersburg, W. Va.		
61	225063		Ga. s.	Scout	12	8	42.5	9.2	4.8	1920	Los Angeles, Calif.		
62	220115		Ga. s.	Scripps	40	22	60.8	14.8	7.1	1920	do.		
63	116306		Ga. s.	Scud	7	6	30.5	11.2	3.2	1839	Damariscotta, Me.		
64	218549		Ga. s.	Sculpin	7	6	30.5	13.0	4.0		Unknown		
65	214608		Ga. s.	Sea	7	5	32.6	8.4	4.0	1910	Port Madison, Wash.		
66	222918		Ga. s.	Seabass	7	6	32.0	10.2	3.4	1923	Beachhaven, N. J.		
67	225504		Ga. s.	Seabeck	38	30	59.5	15.0	7.0	1926	Seattle, Wash.		
68	221204		Ga. s.	Sea Belle	28	19	60.4	16.7	4.0	1924	Punta Gorda, Fla.		
69	115855		Ga. s.	Sea Bird	7	7	29.6	12.3	3.0	1882	Montagorda, Tex.		
70	117164		Ga. s.	Sea Bird	18	12	44.3	15.0	4.4	1902	Key West Fla.		
71	209807		Ga. s.	Sea Bird	6	6	28.0	9.2	3.5	1912	Sturgeon Bay, Wis.		
72	217607		Ga. s.	Sea Bird	8	7	35.5	11.2	3.5	1914	Brooklyn, N. Y.		

¹ Formerly U. S. Navy st. s. No. 758.
² Formerly ga. s. Naveli.
³ Formerly ga. s. E. P. Morse.

⁴ Formerly ga. s. Oberon.
⁵ Formerly ga. s. Littlewood.
⁶ Formerly ga. s. Rose Al.

Line No.	Service	Crew	Horse-power	Name of owner	Home port	Address of owner
1	Frt.	2	75	Arthur Calra.....	San Francisco, Calif.	Oakland, Calif.
2	Tow.	5	16	Union Bridge & Construction Co. (Mo.).....	Kansas City, Mo.	903 Sharp Building.
3	Frt.	28	6040	International Packing Co. (Wash.).....	Seattle, Wash.	Room 3, Ferry Dock.
4	Pas.	1	30	William H. Dickinson.....	Juneau, Alaska	
5	Fsh.	4	48	Domenio Tello.....	Boston, Mass.	22 Moon Street.
6	Fer.	14	b 1,800	Northwestern R. R. Co. (Calif.).....	San Francisco, Calif.	61 Pine Street.
7	Pas.	2	40	Frederick Suro Corporation (N. Y.).....	New York, N. Y.	114 Liberty Street.
8	Fsh.	5	35	Joseph Dimino.....	Boston, Mass.	295 North Street.
9	Msc.	4	12	R. E. Yanke.....	New York, N. Y.	15 Whitehall Street.
10	Fsh.	1	14	Stian Stansen.....	do.	Islip, N. Y.
11	Fsh.	6	12	J. Jorgeson.....	Tacoma, Wash.	3729 North Twenty-ninth Street.
12	Fsh.	1	32	Leonard Vander Klooster.....	New York, N. Y.	Garrison Park (B.).
13	Pas.	2	60	Oliver D. Houchen.....	Seattle, Wash.	2911 Thirty-ninth Avenue SW.
14	Frt.	2	60	Henry Berg.....	New York, N. Y.	Port Washington, N. Y.
15	Fsh.	2	8	George E. Anderson.....	Seattle, Wash.	Puyallup, Wash.
16	Oys.	5	10	Andrew Radel Oyster Co.....	Bridgeport, Conn.	South Norwalk, Conn.
17	Pas.	1	12	H. S. Davenport.....	Wilmington, Del.	Bowers, Del.
18	Fer.	2	15	H. C. Pickens.....	Cincinnati, Ohio	Racine, Ohio.
19	Frt.	1	30	F. L. Fitchett.....	Reedville, Va.	Samos, Va.
20	Oys.	2	8	George J. Foster.....	Newport News, Va.	Battery Park, Va.
21	Oys.	2	25	John William Kellott.....	New York, N. Y.	Rockaway Beach, N. Y.
22	Msc.	1	10	Thomas A. Hines.....	Perth Amboy, N. J.	Long Branch, N. J.
23	Oys.	3	15	John Beebe.....	Cape Charles, Va.	Chincoteague, Va.
24	Frt.	2	40	John W. O'Connor.....	New York, N. Y.	Inwood, N. Y.
25	Fsh.	2	50	Thomas Thomassen.....	do.	West Sayville, N. Y.
26	Oys.	6	54	Frank T. Stowman.....	Philadelphia, Pa.	Port Norris, N. J.
27	Oys.	9	60	John H. Bell.....	do.	Do.
28	Oys.	5	18	Levi B. Sharp.....	do.	Heislerville, N. J.
29	Frt.	1	75	Robert T. Cooper.....	New York, N. Y.	Greenport, N. Y.
30	Fsh.	3	36	Lloyd E. Leland.....	Portland, Me.	207 High Street.
31	Tow.	2	120	Hawaiian Dredging Co. (T. H.).....	Honolulu, Hawaii	Box 3458.
32	Fsh.	1	40	Peter A. Blohm.....	New York, N. Y.	Hempstead, N. Y.
33	Pas.	1	12	James E. Jerauld.....	Pensacola, Fla.	1308 North Sixteenth Avenue
34	Frt.	1	30	Andrew Clark.....	Eastport, Me.	Sea Street.
35	Frt.	2	30	Consolidated Lobster Co. (Mass.).....	Boston, Mass.	280 Northern Avenue.
36	Fsh.	2	22	Margaret E. Mulhaley.....	Bridgeport, Conn.	Saugatuck, Conn.
37	Fsh.	2	28	Port Clinton Fish Co. (Ohio).....	Sandusky, Ohio	Port Clinton, Ohio.
38	Oys.	1	15	A. A. Bond.....	Bridgeport, Conn.	375 Seaview Avenue.
39	Tow.	2	60	J. O. Webster.....	Miami, Fla.	243 Northeast Thirteenth Terrace.
40	Fer.	3	b 30	A. L. Wing.....	Apalachicola, Fla.	Box 553.
41	Oys.	2	20	Samuel Holdsworth.....	Bridgeport, Conn.	176 Stratford Avenue.
42	Frt.	36	3,000	United States Shipping Board.....	Tampa, Fla.	
43	Tow.	1	65	Nome Lighterage & Commercial Co. (Alaska).....	Nome, Alaska	
44	Fsh.	10	52	Peter Lovasco.....	Boston, Mass.	40 Lewis Street.
45	Pas.	2	40	Edw. Sawyer.....	Grand Haven, Mich.	Muskegon, Mich.
46	Fsh.	3	15	George W. Samples.....	Juneau, Alaska	Tenakee, Alaska.
47	Msc.	3	250	Morse Dry Dock & Repair Co. (N. Y.).....	New York, N. Y.	Fifty-sixth Street and First Avenue.
48	Msc.	2	75	Raymond K. Coolidge.....	do.	Stamford, Conn.
49	Tow.	1	30	North American Dredging Co. (N. J.).....	Philadelphia, Pa.	Camden, N. J.
50	Frt.	2	50	John Barkovich.....	Baltimore, Md.	1631 Thames Street.
51	Oys.	3	35	Charles L. Hillman.....	Philadelphia, Pa.	Loesburg, N. J.
52	Msc.	1	35	Alfred Sorensen.....	New York, N. Y.	West New Brighton, N. Y.
53	Tnk.	11	b 700	Standard Transportation Co. (Del.).....	do.	26 Broadway.
54	Pas.	2	100	Booth Fisheries Co. (Del.).....	Duluth, Minn.	Warroad, Minn.
55	Fsh.	1	10	C. Cornell.....	Ketchikan, Alaska	
56	Frt.	2	20	Puget Sound Saw Mill & Shingle Co. (Wash.).....	Seattle, Wash.	Bellingham, Wash.
57	Pas.	1	30	Star & Crescent Boat Co. (Calif.).....	San Diego, Calif.	Foot Broadway.
58	Pas.	1	25	E. S. Wood.....	Norfolk, Va.	
59	Fsh.	2	20	Over-Reach File Driving Co.....	Ketchikan, Alaska	
60	Tow.	1	25	Ashland Refining Co. (Ky.).....	Louisville, Ky.	Ashland, Ky.
61	Pas.	2	220	Sadle M. Bartell.....	Los Angeles, Calif.	San Pedro, Calif.
62	Fsh.	8	75	Regents of the University of California.....	San Diego, Calif.	La Jolla, Calif.
63	Fsh.	3	12	George W. Clark.....	Boston, Mass.	Everett, Mass.
64	Fsh.	3	24	Herman A. Wagner.....	New York, N. Y.	1426 Amsterdam Avenue.
65	Fsh.	1	15	Charles Birdsell.....	Petersburg, Alaska	
66	Fsh.	6	20	Beachhaven Fish Co. (N. J.).....	Philadelphia, Pa.	Beachhaven, N. J.
67	Fsh.	2	50	John M. Emel.....	Seattle, Wash.	310 Lowman Building.
68	Fsh.	1	60	West Coast Fish Co.....	Tampa, Fla.	Punta Gorda, Fla.
69	Frt.	1	5	C. E. Fisher.....	Galveston, Tex.	Port Lavaca, Tex.
70	Fsh.	2	22	R. D. Reynolds.....	Georgetown, S. C.	
71	Fsh.	2	b 15	Isador De Broux.....	Milwaukee, Wis.	Brussels, Wis.
72	Pas.	1	16	Johann T. Roessner.....	New York, N. Y.	522 East One hundred and fifty-sixth Street.

* Formerly ga. s. Thaddesus.

Line No.	Official No.	Signal letters	Rlg	Name of vessel	Tonnage		Register dimensions			When built	Where built
					Gross	Net	Length	Breadth	Depth		
					Feet			Feet			
1	221705		Ga. s.	Sea Bird.....	8	5	20.9	10.7	4.3	1915	Long Island City, N. Y.
2	225001		Ga. s.	Sea Bird.....	8	5	34.4	11.0	2.7	1926	Golden Meadow, La.
3	205246		Ga. s.	Seabird.....	12	11	30.7	11.8	4.3	1908	Osterville, Mass.
4	206355		Ga. s.	Seabird.....	18	14	36.2	13.0	4.7	1909	Dockton, Wash.
5	225766		Ga. s.	Seabird.....	7	5	30.5	8.8	3.9	1926	Poulsbo, Wash.
6	221309		Ol. s.	Seaboard.....	41	28	58.5	16.2	7.1	1921	Tottenville, N. Y.
7	202076		Ga. s.	Sea Boy.....	17	12	34.0	11.1	4.5	1905	Ballard, Wash.
8	206547		Ga. s.	Sea Breeze.....	13	11	55.8	8.7	4.1	1907	Irondequoit, N. Y.
9	212692		Ol. s.	Sea Duke.....	38	25	61.0	14.3	5.7	1914	Maple Wood Beach, Wash.
10	222533		Ol. s.	Seaco.....	26	18	49.2	13.2	6.3	1918	Long Beach, Calif.
11	106418		Ga. s.	Sea Const.....	75	40	83.6	22.2	7.9	1886	Islip, N. Y.
12	210019		Ga. s.	Seafarer.....	11	9	35.4	10.5	5.7	1912	Mobile, Ala.
13	214197		Ol. s.	Seafarer.....	42	21	59.6	13.0	6.6	1916	Long Beach, Calif.
14	116553		Ga. s.	Sea Foam.....	15	10	43.7	11.0	4.7	1893	Iiwaco, Wash.
15	212418		Ga. s.	Sea Foam.....	15	7	49.0	13.4	4.6	1914	Prosper, Ore.
16	218415		Ga. s.	Sea Foam.....	8	5	29.1	10.0	4.6	1919	Westport, Wash.
17	221476		Ga. s.	Sea Foam.....	9	7	32.0	8.9	3.2	1900	West De Pere, Wis.
18	222621		Ga. s.	Sea Fowl.....	36	25	55.6	15.4	5.2	1922	South Jacksonville, Fla.
19	116662		Ga. s.	Sea Fox.....	5	5	25.0	11.5	3.3	1892	Monument Beach, Mass.
20	208062		Ga. s.	Sea Fox.....	7	6	38.3	8.3	3.0	1909	St. Ignace, Mich.
21	116796		Ga. s.	Sea Gull.....	14	12	48.2	13.0	4.0	1897	Stratford, Conn.
22	204551		Ga. s.	Sea Gull.....	8	5	31.6	11.5	3.7	1905	Woodmere, N. Y.
23	208076		Ga. s.	Sea Gull.....	9	8	28.6	9.0	3.0	1904	Manitowoc, Wis.
24	210828		Ga. s.	Sea Gull.....	9	7	33.0	10.5	3.3	1912	Ketchikan, Alaska
25	214677		Ga. s.	Sea Gull.....	12	10	39.1	11.0	2.5	1913	Middleburg, Fla.
26	215736		Ga. s.	Sea Gull.....	13	9	44.5	10.6	3.9	1900	Baltimore, Md.
27	215960		Ga. s.	Sea Gull.....	15	13	47.2	11.4	2.9	1918	Daytona, Fla.
28	218261		Ga. s.	Sea Gull.....	7	6	31.0	9.6	3.9	1919	Hoonah, Alaska
29	218368		Ga. s.	Sea Gull.....	12	8	35.2	11.0	3.6	1919	Chicago, Alaska
30	222452		Ga. s.	Sea Gull.....	28	28	36.1	20.5	5.0	1922	Pascagoula, Miss.
31	214905		Ga. s.	Sea Gull.....	8	7	34.2	7.9	4.0	1904	Seattle, Wash.
32	223073		Ga. s.	Sea Gull.....	7	5	34.1	11.2	3.1	1911	Patchogue, N. Y.
33	224424		Ga. s.	Sea Gull.....	17	11	46.7	9.9	5.3	1924	Miami, Fla.
34	225829		Ga. s.	Sea Gull.....	9	7	38.0	10.0	4.0	1916	Paulsboro, N. J.
35	208977		Ga. s.	Sea Gull II.....	8	8	29.1	8.9	3.6	1906	Sturgeon Bay, Wis.
36	226654		Ga. s.	Sea Gull IV.....	10	7	37.0	11.0	4.1	1927	Philadelphia, Pa.
37	213945		Ga. s.	Seagull.....	10	7	32.6	10.5	3.4	1914	Michigan City, Ind.
38	214786		Ga. s.	Seagull.....	31	24	52.3	14.3	6.3	1917	Tacoma, Wash.
39	220378		Ga. s.	Sea Gull.....	8	5	29.4	10.8	4.0		Unknown
40	224889		Ga. s.	Sea Gull.....	29	20	50.8	14.3	6.1	1925	Tacoma, Wash.
41	225428		Ga. s.	Sea Gull.....	14	12	34.8	10.0	4.0	1924	Green Bay, Wis.
42	224207		Ga. s.	Sea Hawk.....	14	7	47.9	9.6	3.3	1924	Los Angeles, Calif.
43	224751		Ga. s.	Sea Hawk.....	7	5	32.2	9.2	3.4	1910	Essington, Pa.
44	225010		Ga. s.	Sea Hawk.....	12	8	35.2	10.1	5.4	1925	Hoquiam, Wash.
45	225048		Ol. s.	Sea Hawk.....	43	29	61.6	15.8	6.5	1925	Charlevoix, Mich.
46	226563		Ga. s.	Sea Hawk.....	8	5	32.8	9.5	3.9	1927	Forked River, N. J.
47	200769		Ga. s.	Sea Horse.....	8	5	37.5	8.6	3.2	1904	Charlevoix, Mich.
48	220145		Ga. s.	Seahorse.....	9	6	32.0	11.0	4.5	1920	Brooklyn, N. Y.
49	221929		Ga. s.	Sea Imp.....	19	13	46.4	11.3	5.1	1922	Seattle, Wash.
50	211975		Ga. s.	Seaketch.....	26	18	47.0	14.0	5.8	1914	Tacoma, Wash.
51	207170		Ga. s.	Sea King.....	14	10	39.4	11.8	3.8	1910	Seattle, Wash.
52	209751		Ga. s.	Seakist.....	32	27	58.5	14.3	5.1	1912	Astoria, Ore.
53	220170		Ol. s.	Sealand.....	39	27	53.0	14.9	7.2	1920	Tacoma, Wash.
54	205093		Ga. s.	Sea Lion.....	14	9	39.0	12.9	4.2	1908	Seattle, Wash.
55	206885		Ga. s.	Sea Lion.....	13	9	44.0	11.1	4.8	1909	Poulsbo, Wash.
56	214300		Ga. s.	Sea Lion.....	15	10	47.0	13.0	3.8	1913	Anchorage, Alaska
57	216502		Ga. s.	Sea Lion.....	8	6	30.3	9.6	4.4	1918	Richardson, Wash.
58	221091		Ol. s.	Sea Lion.....	49	21	59.9	18.8	5.7	1921	Sausalito, Calif.
59	225629		Ga. s.	Sea Lion.....	11	8	36.0	10.8	3.2	1925	Chassell, Mich.
60	208827		Ga. s.	Sea Lion II.....	18	12	43.8	12.5	5.0	1911	Poulsbo, Wash.
61	222820		Ga. s.	Sea-Nat.....	14	12	37.5	10.5	2.6	1923	Seattle, Wash.
62	210290		Ga. s.	Sea Otter.....	7	7	30.1	9.3	4.0	1912	Hoquiam, Wash.
63	212150		Ga. s.	Sea Otter.....	7	5	27.6	9.1	4.6	1914	Stanwood, Wash.
64	212347		Ga. s.	Sea Otter.....	20	18	50.4	15.5	5.0	1914	Camden, N. J.
65	223353		Ga. s.	Sea Pearl.....	14	11	39.0	10.6	4.0	1918	Boston, Mass.
66	117161		Ga. s.	Sea Pigeon.....	13	10	41.7	12.6	4.2	1902	Oceanus, N. Y.
67	216114		Ga. s.	Sea Prince.....	12	8	36.8	10.9	4.9	1918	Tacoma, Wash.
68	207274		Ol. s.	Sea Queen.....	14	8	34.9	14.4	4.3	1910	Friendship, Mo.
69	209360		Ga. s.	Sea Queen.....	11	11	37.6	9.6	4.4	1900	Jackson Harbor, Wis.

¹ Formerly ga. s. Victor II.

² Formerly ga. s. Avalon.

³ Formerly ga. s. ^(a) Seagull.

^(b) U. S. Navy Seagull.

Line No.	Serv-ice	Crew	Horse-power	Name of owner	Home port	Address of owner
1	Fsh.	4	15	Anthony Wolf.....	New York, N. Y.....	Long Island City, N. Y.
2	Fsh.	2	20	Davis Therlot.....	New Orleans, La.....	Golden Meadow, La.
3	Fsh.	2	40	John Pray Salvador.....	Vineyard Haven, Mass.....	Edgartown, Mass.
4	Fsh.	2	30	Alfred Cramor.....	Wrangell, Alaska.....	
5	Fsh.	2	8	T. A. Bright.....	Seattle, Wash.....	Manette, Wash.
6	Tow.	4	200	Keystone Towing Co. (N. Y.).....	New York, N. Y.....	1 Broadway.
7	Fsh.	1	25	Emil Hugh.....	Ketchikan, Alaska.....	
8	Pas.	2	35	Irondequoit Navigation Co. (N. Y.).....	Rochester, N. Y.....	Irondequoit, N. Y.
9	Tow.	4	125	Pacific Tow Boat Co. (Wash.).....	Seattle, Wash.....	Pier 1.
10	Fsh.	4	45	Seacoast Canning Co. (Calif.).....	Los Angeles, Calif.....	East San Pedro, Calif.
11	Oys.	8	80	Sea Coast Oyster Co. (Conn.).....	New Haven, Conn.....	98 South Water Street.
12	Fsh.	6	16	Bay Fisheries Co. (Fla.).....	Pensacola, Fla.....	St. Andrews, Fla.
13	Fsh.	2	200	R. Bean.....	Los Angeles, Calif.....	East San Pedro, Calif.
14	Fsh.	1	60	O. B. Sater.....	Ketchikan, Alaska.....	
15	Tow.	1	22	Pacific Spruce Corporation (Del.).....	Newport, Oreg.....	Toledo, Oreg.
16	Fsh.	1	16	Claus Edward Jacobsen.....	Seattle, Wash.....	Aberdeen, Wash.
17	Msc.	1	24	Samuel Gauthier.....	Marquette, Mich.....	General delivery.
18	Pas.	1	50	American Agriculture Chemical Co. (Conn.).....	Wilmington, N. C.....	Murchison Bank Building.
19	Frt.	1	12	Edward C. Barrett.....	Vineyard Haven, Mass.....	Nantucket, Mass.
20	Frt.	2	30	Ernest McLean.....	Marquette, Mich.....	Whitefish Point, Mich.
21	Fsh.	1	45	William J. Allen.....	New York, N. Y.....	389 Third Avenue.
22	Frt.	1	20	A. M. Hazell (N. Y.).....	do.....	28 Cortlandt Street.
23	Fsh.	2	10	William Eldred.....	Milwaukee, Wis.....	Sturgeon Bay, Wis.
24	Fsh.	1	12	John J. Matz.....	Ketchikan, Alaska.....	
25	Pas.	2	12	John H. Monroe.....	Savannah, Ga.....	127 East Oglethorpe Avenue.
26	Pas.	1	15	J. Willis Smith.....	Baltimore, Md.....	Curtis Bay, Md.
27	Pas.	1	35	John W. Freeman.....	Miami, Fla.....	Fort Lauderdale, Fla.
28	Fsh.	1	6	John Houston.....	Juneau, Alaska.....	Hoonah, Alaska.
29	Fsh.	1	16	Johnson McLean.....	do.....	Sitka, Alaska.
30	Msc.	3	10	Mrs. R. M. Parker.....	Tampa, Fla.....	
31	Pas.	1	20	J. C. Moore.....	Seattle, Wash.....	1726 Lakeside Ave.
32	Fsh.	1	25	Chas. Bauer.....	New York, N. Y.....	Lindenhurst, N. Y.
33	Fsh.	2	35	G. E. Manson.....	Miami, Fla.....	620 Security Building.
34	Pas.	1	55	Warrington H. Harris.....	Philadelphia, Pa.....	Ocean City, N. J.
35	Fsh.	2	b 10	Harris Lavolette.....	Milwaukee, Wis.....	Brussels, Wis.
36	Pas.	1	25	Daniel M. Hall.....	Philadelphia, Pa.....	Burholme, Pa.
37	Pas.	3	46	Ernest T. Lindgren.....	Chicago, Ill.....	4301 North Mozart Street.
38	Fsh.	7	40	Peter A. Kuglis.....	Los Angeles, Calif.....	Municipal Pier, San Pedro, Calif.
39	Pas.	1	15	David G. Robinson.....	New York, N. Y.....	Tompkinsville, N. Y.
40	Fsh.	8	35	Peter Carlson.....	Tacoma, Wash.....	4802 North Visscher Street.
41	Fsh.	3	b 28	Elmer J. Maricque.....	Milwaukee, Wis.....	Green Bay, Wis.
42	Pas.	2	45	D. H. Monstad.....	Los Angeles, Calif.....	Redondo Beach, Calif.
43	Pas.	1	12	Samuel Horner.....	Philadelphia, Pa.....	Bridgeton, N. J.
44	Fsh.	1	20	C. O. Pinkston.....	Seattle, Wash.....	Aberdeen, Wash.
45	Frt.	2	120	Ulysses J. McCann.....	Grand Haven, Mich.....	Charlevoix, Mich.
46	Pas.	2	100	James N. Lane.....	Philadelphia, Pa.....	Forked River, N. J.
47	Pas.	1	15	Alva Anderson.....	Ketchikan, Alaska.....	
48	Msc.	3	25	New York Zoological Society (N. Y.).....	New York, N. Y.....	111 Broadway.
49	Tow.	2	55	A. L. McNealy.....	Seattle, Wash.....	1723 Northlake Place.
50	Fsh.	6	35	Even Singstad.....	Ketchikan, Alaska.....	
51	Fsh.	2	30	Bellingham Canning Co. (Wash.).....	Seattle, Wash.....	Bellingham, Wash.
52	Fsh.	2	80	F. B. Sigurdson.....	Juneau, Alaska.....	
53	Fsh.	8	45	Peter Markovitch.....	Tacoma, Wash.....	Gig Harbor, Wash.
54	Fsh.	1	20	Alaska Pacific Fisheries (Oreg.).....	Ketchikan, Alaska.....	
55	Fsh.	1	20	Otto Bindpage.....	do.....	
56	Pas.	1	24	N. J. Galkema.....	Seward, Alaska.....	Anchorage, Alaska.
57	Fsh.	1	9	Harry Peterson.....	Tacoma, Wash.....	613 East Harrison Street.
58	Frt.	2	60	Auguste Balandras.....	San Francisco, Calif.....	400 Davis Street.
59	Fsh.	3	46	Koski Brothers.....	Marquette, Mich.....	
60	Fsh.	2	30	Fred Dorey.....	Hyder, Alaska.....	
61	Mso.	1	40	Seattle Hardware Co. (Wash.).....	Seward, Alaska.....	Nenana, Alaska.
62	Frt.	1	12	Joharvey Ashby.....	Seattle, Wash.....	Aberdeen, Wash.
63	Mso.	1	20	R. M. Keeny.....	Juneau, Alaska.....	
64	Frt.	3	50	Marine Transport Corporation (Md.).....	Baltimore, Md.....	Pier 5, Pratt St.
65	Frt.	1	20	L. E. Wickzer.....	Miami, Fla.....	142 Northeast Sixth Street.
66	Msc.	1	25	John Baumann.....	New York, N. Y.....	1525 Voorhees Avenue (B.).
67	Tow.	2	65	Pacific Tow Boat Co.....	Seattle, Wash.....	Pier 1.
68	Fsh.	5	30	S. O. Sorensen.....	New York, N. Y.....	1765 Sheepshead Bay Road (B.).
69	Msc.	2	23	Peter E. Christlanson.....	Milwaukee, Wis.....	Detroit Harbor, Wis.

⁴ Formerly ga. s. Ulai.
⁵ Formerly-ga. s. Wilson.

⁶ Formerly U. S. Navy ga. s. 2638.
⁷ Formerly ga. s. Verdun.

Line No.	Official No.	Signal letters	Rig	Name of vessel	Tonnage		Register dimensions			When built	Where built	
					Gross	Net	Length	Breadth	Depth			
								Feet	Feet	Feet		
1	221800		Ga. s.	Sea Queen	11	9	31.0	9.1	4.4	1920	Ellison Bay, Wis.	
2	225677		Ga. s.	Sea Queen	8	6	34.8	10.2	3.6	1920	Bowers, Del.	
3	202002		Ga. s.	Sea Robin	8	8	35.2	11.4	4.0	1904	Osterville, Mass.	
4	226259		Ga. s.	Sea Rose	28	23	51.3	14.4	5.1	1927	Houghton, Wash.	
5	215851		Ga. s.	Sea Rover	11	8	32.0	10.1	4.2	1917	Iloquiam, Wash.	
6	226535		Ol. s.	Sea Rover	59	19	77.6	17.0	8.3	1927	Thomaston, Me.	
7	224434		Ga. s.	Sea Rush	12	6	39.5	12.4	3.0	1924	Golden Meadow, La.	
8	225740		Ga. s.	Seaside	15	6	37.6	11.3	5.2	1920	Astoria, Ore.	
9	222017		Ga. s.	Sea Sled	6	6	35.8	10.7	2.3	1913	Inwood, Long Island, N. Y.	
10	225092		Ol. s.	Seatac	302	221	107.4	32.7	9.3	1926	Tacoma, Wash.	
11	216080		Ga. s.	Sea Toy	8	7	31.2	10.8	3.8	1910	Corona, N. Y.	
12	226623		Ga. s.	Sea Urchin	12	8	39.0	11.1	3.9	1915	Norfolk, Va.	
13	223477		Ga. s.	Sea Vamp	29	19	49.6	13.7	6.8	1923	Seattle, Wash.	
14	222686		Ga. s.	Seaway	13	9	45.3	10.4	4.2	1913	Stamford, Conn.	
15	206123		Ga. s.	Sea Wolf	15	10	41.5	13.6	4.1	1909	Seattle, Wash.	
16	211972		Ga. s.	Sea Wolf	14	11	30.5	14.0	4.2	1913	Camden, N. J.	
17	212264		Ga. s.	Sea Wolf	14	6	47.7	11.8	4.3	1914	Sausalito, Calif.	
18	217097		Ga. s.	Sea Wolf	9	6	34.7	8.8	3.0	1904	Bremerton, Wash.	
19	222876		Ol. s.	Sea Wolf	161	122	110.2	18.4	9.4	1923	Portland, Ore.	
20	224321		Ga. s.	Sea Wolf	16	13	35.3	10.5	4.3	1921	Manitowoc, Wis.	
21	208270		Ga. s.	Seal	7	5	32.7	9.6	2.4	1911	Astoria, Ore.	
22	208504		Ga. s.	Seal	9	6	28.8	8.5	3.6	1911	San Pedro, Calif.	
23	211280		Ol. s.	Seal	43	29	58.0	13.2	6.8	1913	Seattle, Wash.	
24	218566		Ga. s.	Seana	14	7	36.0	12.0	4.1	1919	New York, N. Y.	
25	218315		Ga. s.	Seapp	16	11	43.3	9.9	5.8	1919	Gig Harbor, Wash.	
26	220301		Ga. s.	Seaman's Bride	28	12	54.0	16.3	5.8	1856	Somerset County, Md.	
27	211421		Ol. s.	Search	56	38	60.5	16.0	6.8	1913	Manitowoc, Wis.	
28	211772		Ga. s.	Seattle	81	55	77.0	18.8	9.0	1913	Seattle, Wash.	
29	212993		Ga. s.	Seattle	21	16	44.4	13.2	5.6	1915	do.	
30	207636		Ga. s.	Sebasco	15	6	47.1	12.4	3.6	1910	Waldoboro, Me.	
31	221904		Ga. s.	Secret	18	12	48.0	10.4	5.4	1916	Portsmouth, Va.	
32	224326		Ga. s.	Secure II	7	5	30.9	9.3	4.3	1921	Seattle, Wash.	
33	117201		Ga. s.	Sedro	12	8	33.2	11.0	3.5	1900	Port Gamble, Wash.	
34	208342		Ga. s.	See-Am	11	7	47.5	11.8	4.0	1911	Coupeville, Wash.	
35	216736		Ga. s.	See and See	8	6	37.5	10.4	4.4	1917	Long Island City, N. Y.	
36	218088	LRPK	Ol. s.	SEEKONR	4,998	3,114	390.0	54.2	27.0	1919	Hog Island, Pa.	
37	210784		Ga. s.	Seekum	12	9	35.3	12.1	4.0	1920	Seattle, Wash.	
38	224022		Ga. s.	Sefora	10	7	36.7	11.0	4.6	1924	Quilcene, Wash.	
39	213190		Ga. s.	Selca	26	18	45.6	13.6	5.9	1915	Tacoma, Wash.	
40	67783		Ga. s.	Selma	6	6	29.0	12.0	2.8	1876	Moriches, N. Y.	
41	116925		Ga. s.	Selma	29	19	50.0	14.0	7.0	1893	Victoria, B. C.	
42	225971		Ga. s.	Selma J	14	9	40.8	10.5	5.5	1926	Seattle, Wash.	
43	222896		Ga. s.	Selmlede II	8	5	31.5	10.0	4.3	1923	Marblehead, Mass.	
44	225680		Ga. s.	Selmlede III	7	5	31.5	10.0	4.2	1926	do.	
45	200110		Ga. s.	Selnada	31	29	54.3	16.8	5.3	1903	Toms River, N. J.	
46	214876		Ga. s.	Semldl	38	17	55.2	16.7	7.8	1917	Astoria, Ore.	
47	116991		Ga. s.	Seminole	10	10	36.6	12.5	4.2	1884	Hyanis, Mass.	
48	204880		Ga. s.	Seminole	9	8	65.6	11.8	2.0	1907	Holly Hill, Fla.	
49	217516		Ol. s.	Seminole	168	42	103.0	22.0	9.5	1919	Millford, Del.	
50	221120		Ga. s.	Seminole	9	6	34.5	10.7	4.6	1913	Racine, Wis.	
51	221767		Ol. s.	Seminole	80	44	61.9	21.4	6.7	1921	Jacksonville, Fla.	
52	222461		Ga. s.	Seminole	12	10	37.7	12.9	3.9	1922	Charleston, S. C.	
53	208333		Ol. s.	Senator	41	11	58.0	16.4	7.4	1911	Seattle, Wash.	
54	209323		Ga. s.	Seneca	11	10	32.4	9.3	3.5	1910	Milwaukee, Wis.	
55	225403		Ol. s.	Senora	18	12	39.6	10.6	4.8	1925	Sturgeon Bay, Wis.	
56	205058		Ga. s.	Sentinel	10	7	40.4	10.8	4.4	1903	Oakland, Calif.	
57	220042		Ga. s.	Sentinel	31	21	47.6	14.0	6.6	1920	Tacoma, Wash.	
58	206517		Ga. s.	Seome	25	20	64.4	14.6	4.6	1909	Detroit, Mich.	
59	213698		Ga. s.	September Morn	10	7	37.8	9.4	2.5	1915	Stillwater, Minn.	
60	116349	KIIMC	Ol. s.	Sequola	370	263	150.0	35.0	11.0	1890	Fairhaven, Calif.	
61	225467		Ol. s.	Serafina II	48	23	69.7	17.5	7.6	1926	Rockport, Mass.	
62	210593		Ga. s.	Serelda	10	7	32.0	9.8	3.8	1912	Austin, Wash.	
63	116904		Ga. s.	Sergeant	7	7	32.8	14.0	3.4	1870	Islip, N. Y.	
64	222846		Ga. s.	Sergeant	35	24	55.2	20.0	3.7	1923	Millford, Del.	
65	215162		Ol. s.	Service	20	13	47.7	10.4	5.0	1917	Seattle, Wash.	
66	215893		Ol. s.	Service	33	21	59.2	14.6	5.7	1917	Eden, Fla.	
67	218664		Ga. w.	Service	12	10	41.3	12.5	2.9	1919	Arnourdale, Kans.	
68	221283		Ol. s.	Service	54	37	59.9	15.4	8.4	1921	Seattle, Wash.	
69	222505		Ga. s.	Service	13	12	51.8	13.8	4.0	1922	Brassar, Mich.	
70	224576		Ga. s.	Service	92	72	61.5	30.0	5.3	1924	Richmond, Calif.	
71	226540		Ol. s.	Service	100	52	64.1	25.6	6.9	1927	Stockton, Calif.	
72	208612		Ga. s.	Setrocana	38	25	50.0	16.0	5.6	1911	Anacortes, Wash.	
73	208502		Ga. s.	Seven Bells	12	8	40.2	15.0	4.4	1871	San Francisco, Calif.	

¹ Formerly ga. s. Kato Mikovlaha.
² Formerly U. S. Navy ga. s. Oklahoma.

³ Formerly ^a British st. s. Shelby.
^b British schooner Selma.

Line No.	Service	Crew	Horse-power	Name of owner	Home port	Address of owner
1	Fsh.	3	20	Lawrence E.....	Milwaukee, Wis.....	Ellison Bay, Wis.
2	Fsh.	1	35	Thomas Yourinson.....	Wilmington, Del.....	Bowers, Del.
3	Fsh.	1	16	Reuben B. Handy.....	New Bedford, Mass.....	Falmouth, Mass.
4	Fsh.	8	100	Sunny Point Packing Co. (Wash.).....	Ketchikan, Alaska.....	
5	Fsh.	1	25	Barbey Packing Co.....	Astoria, Oreg.....	Seaside, Oreg.
6	Fsh.	7	100	Hathaway Machinery Co.....	New Bedford, Mass.....	25 Elm Street.
7	Fsh.	2	30	Bertout Choramle.....	New Orleans, La.....	Golden Meadow, La.
8	Fsh.	3	30	Stefan Johanson.....	Astoria, Oreg.....	109 Washington Street.
9	Frt.	1	9	George Starkey.....	New York, N. Y.....	Rockaway Beach, N. Y.
10	Frt.	18	b180	Merchants Transportation Co. (Wash.).....	Tacoma, Wash.....	801 South Stevons Street.
11	Frt.	2	18	Louis Fischer.....	New York, N. Y.....	Centerport, N. Y.
12	Pas.	1	24	Thomas R. Peacock.....	Philadelphia, Pa.....	Colwick, N. J.
13	Tow.	4	75	A. L. McNealy.....	Seattle, Wash.....	1723 Northlake Place.
14	Frt.	1	45	V. A. Leuschner.....	Galveston, Tex.....	2326½ Avenue E.
15	Pas.	4	40	Ira M. Rank.....	Nome, Alaska.....	
16	Pas.	1	24	Rosa Barabara Graham.....	Philadelphia, Pa.....	West Collingswood, N. J.
17	Fsh.	1	30	Ira K. Eaton.....	Los Angeles, Calif.....	Santa Barbara, Calif.
18	Frt.	2	25	O. L. Playter.....	Tacoma, Wash.....	Olympia, Wash.
19	Pas.	4	220	Independent Transportation Co. (Oreg.).....	Portland, Oreg.....	Foot Pine Street.
20	Fsh.	2	45	Axel Holmstrom.....	Grand Haven, Mich.....	Ludington, Mich.
21	Frt.	1	24	R. B. Magruder.....	Astoria, Oreg.....	Clatskanie, Oreg.
22	Frt.	2	30	Star and Crescent Boat Co. (Calif.).....	San Diego, Calif.....	Foot Broadway.
23	Frt.	4	60	Robert M. King.....	Seattle, Wash.....	831 Thirty-second Avenue.
24	Pas.	2	16	Charles F. Strickland.....	New York, N. Y.....	530 Riverside Drive.
25	Fsh.	2	45	Wood Freeman.....	Tacoma, Wash.....	5915 Thompson Avenue.
26	Oys.	6	36	Irene C. Smith.....	Philadelphia, Pa.....	Leesburg, N. J.
27	Fsh.	5	100	Clifford D. Chambers.....	Milwaukee, Wis.....	Kenosha, Wis.
28	Fsh.	15	110	H. Nesland.....	Seattle, Wash.....	2835 West Sixty-second Street.
29	Fsh.	3	25	Alfred S. Foster.....	Seward, Alaska.....	
30	Frt.	2	25	Frod E. Fides.....	Portland, Me.....	Harpwell, Me.
31	Frt.	2	30	Geo. W. Hinman.....	Norfolk, Va.....	Berkley, Va.
32	Fsh.	2	12	Edward Stordahl.....	Astoria, Oreg.....	427 Thirteenth Street.
33	Pas.	1	24	Harvey D. Barber.....	Seattle, Wash.....	807 Railroad Avenue.
34	Frt.	3	20	Chas. E. Johnson.....	Port Townsend, Wash.....	
35	Pas.	2	32	Standard Oil Co. (N. J.).....	New York, N. Y.....	26 Broadway.
36	Frt.	33	b2,250	William Cramp & Sons Ship & Engine Building Co. (Pa.).....	Philadelphia, Pa.....	Richmond and Norris Streets.
37	Fsh.	2	20	O. F. Kuhn.....	Ketchikan, Alaska.....	
38	Fsh.	2	20	Ben Anderson.....	Seattle, Wash.....	1931 First Avenue.
39	Fsh.	5	40	Matteo Bercovich.....	Ketchikan, Alaska.....	
40	Fsh.	1	18	Casper Beket.....	New York, N. Y.....	West Sayville, N. Y.
41	Fsh.	2	40	Albert Bradford.....	Seattle, Wash.....	1121 Broadway N.
42	Fsh.	4	24	Knute Rodal.....	do.....	1756 West Fifty-ninth Street.
43	Tow.	2	40	John S. Emery & Co. (Fla.).....	Jacksonville, Fla.....	508 Consolidated Building.
44	Tow.	2	45	James E. Graves.....	Salem, Mass.....	Marblehead, Mass.....
45	Pas.	2	70	August W. Denton.....	New York, N. Y.....	Freeport, N. Y.
46	Fsh.	3	85	Columbia River Packers Association (Oreg.).....	Astoria, Oreg.....	252 Front Street.
47	Pas.	1	40	Elise Pnquin.....	Fall River, Mass.....	144 Crawford Street.
48	Pas.	3	50	Hollywood Realty Co. (Fla.).....	Miami, Fla.....	Hollywood, Fla.
49	Fsh.	15	200	Nassau Fertilizer & Oil Co.....	Fernandina, Fla.....	
50	Fsh.	1	30	Ray C. Krobs.....	Chicago, Ill.....	508 South Ashland Avenue.
51	Frt.	3	68	L. W. Treisback.....	Jacksonville, Fla.....	1425 Herschell Street.
52	Frt.	2	28	Mrs. E. M. Wilson.....	Charleston, S. C.....	Johns Island, S. C.
53	Fsh.	10	100	Chris Ross.....	Ketchikan, Alaska.....	
54	Msc.	2	16	East Side Auto Sales Co. (Wis.).....	Milwaukee, Wis.....	187 Wisconsin Street.
55	Fsh.	3	b30	August Johnson.....	do.....	Marionette, Wis.
56	Tow.	1	b75	Perolval A. Hart.....	San Francisco, Calif.....	Broderick, Calif.
57	Fsh.	6	65	Ludwig P. Sunderland.....	Ketchikan, Alaska.....	Box 292.
58	Frt.	2	36	George N. Arabos.....	Charleston, S. C.....	Olympia Restaurant.
59	Pas.	1	22	W. O. Washburn.....	St. Paul, Minn.....	Care American Holst & Derrick Co.
60	Fsh.	9	75	Myrtle F. Bryson.....	Los Angeles, Calif.....	234 West Adams.
61	Fsh.	12	60	Dench & Hardy Co. (Mass.).....	Boston, Mass.....	South Boston, Mass.
62	Frt.	1	12	Fred R. Howard.....	Seattle, Wash.....	Austin, Wash.
63	Mso.	2	12	Robert A. Baldwin.....	New York, N. Y.....	Bellaire, Long Island, N. Y.
64	Fsh.	3	26	J. & J. W. Elsworth Co. (N. J.).....	do.....	Foot Pike Street.
65	Tow.	2	75	Anderson Tow Boat Co. (Wash.).....	Seattle, Wash.....	2501 Northlake Avenue.
66	Fsh.	10	60	Mark Casto.....	Miami, Fla.....	Stuart, Fla.
67	Tow.	2	60	Stewart Sand Co. (Mo.).....	Kansas City, Mo.....	American Bank Building.
68	Fsh.	8	75	Sunny Point Packing Co. (Wash.).....	Ketchikan, Alaska.....	
69	Pas.	1	40	Elmo Kibby.....	Marquette, Mich.....	Sault Ste. Marie, Mich.
70	Drg.	2	85	Lewis Chamberlain.....	San Francisco, Calif.....	Rio Vista, Calif.
71	Frt.	1	b120	Henry E. Hansen.....	do.....	Stockton, Calif.
72	Fsh.	3	100	Booth Fisheries Co. (Del.).....	Seattle, Wash.....	Marion, Building.
73	Frt.	1	35	John Cassaretto.....	San Francisco, Calif.....	345 Berry Street.

¹ Formerly ga. s. Uncle Sam.

² Formerly U. S. Navy ga. s. Seminole.

³ Formerly ga. s. Doughless Water Truck No. 1.

⁴ Formerly ga. s. B. & A. No. 3.

Motor Vessels

Line No.	Official No.	Signal letters	Rfg	Name of vessel	Tonnage		Register dimensions			When built	Where built
					Gross	Net	Length	Breadth	Depth		
					Feet						
1	211350		Ga. s.	Seven Bros.	12	8	36.4	11.3	4.0	1913	Seattle, Wash.
2	117101		Ga. s.	Seven Marys	24	21	64.0	16.0	4.0	1902	Salisbury, Md.
3	221578		Ga. s.	Seven Sisters	8	6	32.4	12.6	3.8		Unknown
4	207463		Ga. s.	Sewanhaka	24	14	53.5	16.0	6.3	1910	Lubec, Me.
5	210039		Ga. s.	Seymour	65	44	65.8	18.0	8.9	1913	Tacoma, Wash.
6	211757		Ol. s.	Shady Side	40	39	85.0	20.0	5.5	1913	Croton on Hudson, N. Y.
7	207424		Ga. s.	Shakan	35	24	59.8	16.5	5.3	1910	Anacortes, Wash.
8	208680		Ga. s.	Shallotte	14	13	49.0	12.6	3.8	1911	Shallotte, N. C.
9	115790		Ga. s.	Shamrock	37	35	59.6	20.4	5.2	1881	Somerset County, Md.
10	116151		Ga. s.	Shamrock	48	37	68.4	20.1	7.4	1887	Brooklyn, N. Y.
11	116920		Ga. s.	Shamrock	6	6	37.5	13.8	3.0	1899	Fairmount, Md.
12	117071		Ga. s.	Shamrock	5	5	37.5	13.3	3.0	1901	Hunting Creek, Va.
13	117255		Ga. s.	Shamrock	9	7	34.3	13.2	5.9	1903	Eastport, Me.
14	202678		Ga. s.	Shamrock	9	6	37.7	12.0	4.6	1905	Wintthrop, N. C.
15	207008		Ga. w.	Shamrock	11	8	40.0	11.4	3.2	1909	Cut Off, La.
16	206578		Ga. s.	Shamrock	13	9	38.5	11.9	4.6	1912	Tacoma, Wash.
17	213220		Ga. s.	Shamrock	15	12	34.6	11.0	3.0	1911	Joliet, Ill.
18	217509		Ga. s.	Shamrock	10	7	34.4	8.0	3.0	1918	Cloverport, Ky.
19	220260		Ga. s.	Shamrock	40	27	54.8	15.1	7.2	1920	Tacoma, Wash.
20	223462		Ol. s.	Shamrock	148	68	116.5	23.0	12.1	1923	Essex, Mass.
21	224514		Ga. s.	Shamrock	16	8	47.0	12.6	4.5	1925	Irvington, Va.
22	213940		Ga. s.	Shamrock II	23	15	48.2	12.3	5.5	1916	Tacoma, Wash.
23	215030		Ol. s.	Shamrock III	39	26	55.9	15.5	7.1	1917	do
24	218475		Ga. w.	Shamrock No. 2	22	13	58.5	13.9	2.0	1918	Charleston, W. Va.
25	224652		Ol. s.	Sharon	18	12	40.2	12.4	6.7	1925	Gig Harbor, Wash.
26	23781		Ga. s.	Sharpshooter	57	33	74.4	24.4	5.7	1867	Glenwood, N. Y.
27	205170		Ol. s.	Shaver	423	256	130.9	30.8	6.7	1908	Portland, Ore.
28	117147		Ga. s.	Shechinah	17	12	47.2	14.4	6.7	1896	East Boothbay, Me.
29	203063		Ga. s.	Sheephead	13	11	43.2	12.4	4.1	1906	Brooklyn, N. Y.
30	223134		Ga. s.	Sheffield	9	6	44.8	10.5	3.9		Unknown
31	223426		Ol. s.	Shelk	9	6	28.9	11.9	4.1	1923	Brunswick, Ga.
32	117106		Ga. s.	Shell	16	9	50.0	14.5	3.5	1901	Alviso, Calif.
33	223104		Ga. s.	Shelter Island	81	55	69.0	28.0	7.4	1923	Greenport, N. Y.
34	212545		Ga. s.	Shenandoah	23	16	41.9	12.8	5.3	1914	Ketchikan, Alaska
35	224606		Ol. s.	Shenandoah	42	27	58.0	15.4	7.3	1925	Gig Harbor, Wash.
36	116258		Ga. s.	Shenecossett	14	12	41.3	11.4	5.5	1889	Nonak, Conn.
37	216122		Ol. s.	Shepard Point	37	15	56.4	17.0	4.6	1918	Vancouver, Wash.
38	214221		Ga. s.	Shepherd of the Hills	17	15	59.6	12.3	3.8	1916	Branson, Mo.
39	219136		Ga. s.	Sheppard	12	9	33.5	13.1	3.2	1919	Mount Pleasant, S. C.
40	218197		Ga. w.	Shorman	61	38	61.9	20.5	6.6	1919	Antioch
41	219618		Ga. s.	Sherman	23	18	43.3	13.1	6.1	1919	Seattle, Wash.
42	224701		Ga. w.	Shifter	31	22	64.0	14.0	2.0	1919	McConnelsville, Ohio.
43	116701		Ga. s.	Shiloh	75	49	102.2	18.0	4.0	1895	Tarboro, N. C.
44	222540		Ga. s.	Shina No. 2	25	10	50.2	14.3	5.7	1918	San Diego, Calif.
45	210482		Ga. s.	Shine-On	7	6	24.5	7.2	3.3	1012	Plum Island, Wis.
46	226324		Ga. s.	Shirley Ruth	10	8	34.8	10.8	2.1	1923	Houma, La.
47	224530		Ol. s.	Shirley M. Clattonburg	47	22	68.3	17.1	8.0	1925	Essex, Mass.
48	217685		Ga. s.	Shishaldin	30	12	61.1	14.9	4.6	1919	Vancouver, Wash.
49	224607		Ga. s.	Shoo-Fly	8	6	32.8	8.3	3.9	1919	Camden, N. J.
50	222929		Ga. s.	Short Cut	15	10	65.4	19.4	2.5	1923	Mulstn, Fla.
51	223380		Ga. s.	Shoshone	19	13	47.5	13.0	4.0	1922	Kodiak, Alaska
52	202814		Ga. s.	Show Mo	7	5	30.6	9.1	3.7	1907	Juneau, Alaska
53	213563		Ga. s.	Show Me	9	7	30.2	7.7	3.4	1913	Alton, Ill.
54	224019		Ga. w.	Shrimp	18	17	40.2	10.0	3.0	1925	Newport, Ark.
55	209686		Ga. s.	Shuf Cha	28	23	56.8	15.6	4.5	1912	Morehead City, N. C.
56	214703		Ga. s.	Shumagin	25	17	49.7	13.1	5.5	1917	Seattle, Wash.
57	225854		Ga. s.	Shuyak	31	21	53.8	14.3	6.0	1926	Port Ashton, Alaska
58	157303		Ga. s.	Slam	31	21	52.0	13.8	6.1	1891	Astoria, Ore.
59	210226		Ga. s.	Stella	5	5	23.8	7.2	3.2	1911	Milwaukee, Wis.
60	207760		Ga. s.	Stekle	24	21	59.0	17.3	3.8	1910	Williston, N. C.
61	203869		Ga. s.	Sidney	9	6	39.9	10.2	3.9	1907	Ballard, Wash.
62	224124		Ga. s.	Sidney C.	6	5	35.0	12.5	3.1	1900	New Orleans, La.
63	216004		Ga. s.	Sidney and Wayne	24	21	38.6	11.5	3.5	1918	Vermillion, Ohio
64	116740		Ga. s.	Sidney R. Riggin	10	10	55.5	14.1	3.8	1896	Ortolo, Md.
65	226092		Ol. s.	Stella	62	37	61.0	17.8	8.4	1926	Los Angeles, Calif.
66	214391	LQHR	Ol. s.	Sierra	1,034	743	210.6	42.5	14.8	1916	Hoquiam, Wash.
67	214701		Ga. s.	Signal	19	13	40.7	12.2	6.1	1917	Tacoma, Wash.
68	211071		Ga. s.	Signess	14	12	39.1	10.9	3.4	1913	Dames Point, Fla.
69	203784		Ga. s.	Sigwan	18	14	44.5	14.8	4.2	1906	Bridgeport, Conn.
70	211259		Ga. s.	Silas McLoon	26	15	62.3	14.5	6.3	1913	East Boothbay, Me.
71	225141		Ol. s.	Silas T. Webster	63	43	72.9	23.6	5.5	1925	Solomons, Md.
72	209706		Ga. s.	Silver City	21	14	47.8	14.2	3.2	1912	Tampa, Fla.
73	226284		Ga. s.	Silver Fox	20	16	42.4	16.7	4.4	1927	Charleston, S. C.
74	216242		Ol. s.	Silver Gato	40	21	54.3	16.7	6.4	1918	San Diego, Calif.

1 Formerly st. s. Despatch.

Line No.	Service	Crew	Horse-power	Name of owner	Home port	Address of owner
1	Fsh.	2	20	J. E. Ronning	Wrangell, Alaska	
2	Fsh.	12	60	Lindsey Fisheries Co.	Wilmington, N. C.	Southport, N. C.
3	Msc.	1	25	Samuel C. Post	New York, N. Y.	Bellmore, N. Y.
4	Frt.	2	30	Arthur Malloch	Eastport, Me.	Lubec, Me.
5	Fsh.	15	100	Gunder Hanson	Seattle, Wash.	1426 Market Street.
6	Pas.	4	100	Edenton Mackeys Ferry Co.	Elizabeth City, N. C.	Edenton, N. C.
7	Fsh.	2	75	Booth Fisheries Co. (Del.)	Seattle, Wash.	Marion Building.
8	Frt.	2	25	Marvin J. Cowell	Wilmington, N. C.	
9	Fsh.	2	50	J. C. Evans	Newport News, Va.	Hampton, Va.
10	Pas.	3	110	Frederick Plago	New York, N. Y.	79 Eilton Street (B.).
11	Frt.	4	18	Oliver S. Ford	Crisfield, Md.	Fairmount, Md.
12	Oys.	3	7	S. O. Landon	do.	116 Chesapeake Avenue.
13	Frt.	1	14	Ralph Hindley	Eastport, Me.	Lubec, Me.
14	Frt.	2	20	John W. Bell	Washington, N. C.	Belhaven, N. C.
15	Frt.	2	22	Joseph C. Callouot	New Orleans, La.	Lockport, La.
16	Msc.	1	27	W. R. Harris	Juneau, Alaska	Cordova, Alaska.
17	Msc.	1	20	Fred D. Johnson	Chicago, Ill.	Joliet, Ill.
18	Pas.	2	24	C. E. Tinsley	Evansville, Ind.	Tobinsport, Ind.
19	Fsh.	7	50	E. H. De Lano	Tacoma, Wash.	Lake Bay, Wash.
20	Fsh.	27	b100	O'Hara Bros. Co. (Mass.)	Boston, Mass.	22 Fish Pier.
21	Fsh.	2	15	R. H. Hudson	Reedville, Va.	Irvington, Va.
22	Tow.	2	45	Bellingham Tug & Barge Co. (Wash.)	Seattle, Wash.	Bellingham, Wash.
23	Fsh.	7	100	Alaska Consolidated Canneries (Del.)	Ketchikan, Alaska	
24	Tow.	2	35	Annie Boggs	Pittsburgh, Pa.	Charleston, W. Va.
25	Fsh.	2	25	T. W. Breiwick	Tacoma, Wash.	1219 South Twenty-first Street.
26	Frt.	2	50	Warren H. Critchlow	New York, N. Y.	Greenport, N. Y.
27	Tow.	11	750	Shaver Transportation Co. (Oreg.)	Portland, Oreg.	
28	Frt.	2	45	Domonick Di Mattina	New York, N. Y.	226 DeGraw Street (B.).
29	Pas.	2	25	Maywood C. Halstead	St. Augustine, Fla.	Daytona, Fla.
30	Pas.	2	20	William Mechner	New York, N. Y.	553 East One hundred and thirty-fourth Street.
31	Fsh.	1	24	J. H. Thompson	Brunswick, Ga.	
32	Frt.	1	30	Twohy Brothers Co. (Calif.)	San Francisco, Calif.	Oakland, Calif.
33	Pas.	2	70	Shelter Island & Greenport Ferry Co. (N. Y.)	New York, N. Y.	Shelter Island, N. Y.
34	Fsh.	1	20	John Sorensen	Ketchikan, Alaska	
35	Fsh.	8	65	Pasquale Dorotich	Tacoma, Wash.	Gig Harbor, Wash.
36	Tow.	2	40	Merritt-Chapman & Scott Corporation (Del.)	New London, Conn.	Pequot Avonue.
37	Fsh.	4	60	Shepard Point Packing Co. (Wash.)	Seattle, Wash.	Colman Building.
38	Pas.	3	60	Hobart G. McQuarter	St. Louis, Mo.	Branson, Mo.
39	Pas.	2	16	Nelson Price	Charleston, S. C.	Mount Pleasant, S. C.
40	Frt.	2	100	C. A. Lauritzen	San Francisco, Calif.	Antioch, Calif.
41	Fsh.	5	35	Andrew Johnson	Petersburg, Alaska	
42	Tow.	1	44	Monongahela & Ohio River Dredging Co. (Del.)	Pittsburgh, Pa.	
43	Frt.	3	36	J. W. Marshall	Newport News, Va.	West Point, Va.
44	Fsh.	4	50	Manuel George	San Diego, Calif.	Point Loma, Calif.
45	Fsh.	2	10	Carl G. Richter	Milwaukee, Wis.	Detroit Harbor, Wis.
46	Frt.	1	14	Claude P. Boudreaux	New Orleans, La.	Houma, La.
47	Fsh.	12	60	Langford & Pine	Gloucester, Mass.	37 Rogers Street.
48	Fsh.	2	85	Alaska-Portland Packers Association (Oreg.)	Portland, Oreg.	
49	Pas.	1	16	E. E. Barry	Philadelphia, Pa.	Aldan, Pa.
50	Fer.	2	36	A. L. Wing	Apalachicola, Fla.	
51	Fsh.	3	30	Alitak Packing Co. (Wash.)	Seward, Alaska	Kodiak, Alaska.
52	Fsh.	1	20	Joseph P. Donahue	Juneau, Alaska	
53	Pas.	1	24	Miller-Butterworth Co. (Ark.)	Memphis, Tenn.	Little Rock, Ark.
54	Frt.	1	4	Wm. A. Easter	do.	Marianna, Ark.
55	Fsh.	1	50	Anton Anderson	New York, N. Y.	4211 Seventh Avenue (B.).
56	Frt.	3	40	Henry Swanson	Unalaska, Alaska	
57	Fsh.	4	50	Franklin Packing Co. (Wash.)	Ketchikan, Alaska	
58	Tow.	2	100	Johnson Tow Boat Co. (Wash.)	Seattle, Wash.	Everett, Wash.
59	Fsh.	2	10	William Doran	Chicago, Ill.	727 West Fifty-fourth Street.
60	Fsh.	12	20	Chas. S. Wallace	Beaufort, N. C.	Morehead City, N. C.
61	Fsh.	1	20	Joe Ferguson	Seattle, Wash.	658 East Forty-third Street.
62	Fsh.	2	16	William Boudoin	New Orleans, La.	Cut Off, La.
63	Fsh.	3	16	Ladis J. Martinek	Sandusky, Ohio	Vermilion, Ohio.
64	Oys.	3	5	Ira T. Todd	Crisfield, Md.	34 Maryland Avenue.
65	Fsh.	6	110	Stafford Packing Co. (Calif.)	Los Angeles, Calif.	Wilmington, Calif.
66	Frt.	22	b440	S. S. Freeman	San Francisco, Calif.	1 Drumm Street.
67	Fsh.	2	30	E. Sivertsen	Seward, Alaska	
68	Frt.	1	24	E. I. Alexander	Jacksonville, Fla.	1824 Davis Street.
69	Frt.	1	30	William Suda	Hartford, Conn.	Cromwell, Conn.
70	Frt.	2	50	A. C. McLoon & Co. (Me.)	Rockland, Me.	McLoon's wharf.
71	Msc.	3	70	Joseph O. Webster	Annapolis, Md.	Solomons, Md.
72	Tow.	5	35	R. W. Thomas	Tampa, Fla.	Box 921.
73	Frt.	3	24	C. H. Simmons	Charleston, S. C.	Mount Pleasant, S. C.
74	Fsh.	4	90	Coast Fishing Co. (Calif.)	Los Angeles, Calif.	Wilmington, Calif.

Line No.	Official No.	Signal letters	Rlg	Name of vessel	Tonnage		Register dimensions			When built	Where built
					Gross	Net	Length	Breadth	Depth		
					Feet			Feet			
1	204281		Ga. s.	Silver King	13	8	43.2	12.2	3.8	1907	Port Bolivar, Tex.
2	217907		Ga. s.	Silver King	33	29	44.0	15.0	8.2	1919	Seattle, Wash.
3	209273		Ga. s.	Silver Leaf	9	9	31.5	9.5	4.0	1908	West De Pere, Wis.
4	221281		Ga. s.	Silver Moon	11	9	34.3	11.0	3.7	1921	St. James, Mich.
5	220192		Ga. s.	Silvermoon	14	10	48.0	15.2	3.2	1925	Biloxi, Miss.
6	222078		Ga. s.	Silver Screen	91	62	104.4	14.7	8.4	1917	Puget Sound, Wash.
7	116116		Ga. s.	Silver Spray	10	0	48.0	12.3	2.6	1886	Crisfield, Md.
8	212128		Ga. s.	Silver Spray	20	17	52.4	13.4	3.8	1914	Marshallberg, N. C.
9	216071		Ga. s.	Silver Spray	12	6	44.7	12.4	4.9	1918	San Diego, Calif.
10	221394		Ol. s.	Silver Spray	17	12	41.2	11.0	4.0	1920	North Manitou Island, Mich.
11	225887		Ga. s.	Silver Spray	15	10	38.0	11.1	4.2	1925	Sturgeon Bay, Wis.
12	203522		Ga. s.	Silver Spring	14	11	47.7	11.0	3.5	1906	Ladies Island, S. C.
13	212898		Ga. s.	Silver Springs	31	26	43.4	14.0	4.3	1915	Silver Springs, Fla.
14	207120		Ga. s.	Silver Star	9	7	32.0	9.0	3.6	1906	Two Rivers, Wis.
15	214580		Ol. s.	Silver Star	13	9	38.4	11.2	4.8	1916	Miami, Fla.
16	213310		Ga. s.	Silver Wave	15	12	39.4	12.8	4.4	1915	Poulsbo, Wash.
17	220068		Ol. s.	Silver Wave	41	22	61.0	15.3	6.9	1920	Los Angeles, Calif.
18	224843		Ol. s.	Silver Wave	82	69	59.5	18.3	10.0	1925	Seattle, Wash.
19	224436		Ga. s.	Slimmons	19	12	52.0	14.1	4.4	1925	Foxwell, Va.
20	110561		Ga. s.	Sindbad	9	7	32.7	14.0	3.3	1886	Bayport, N. Y.
21	211540		Ga. s.	Sioux	8	5	35.0	10.3	3.6	1913	Dames Point, Fla.
22	216081		Ga. s.	Siron	41	33	55.7	15.4	7.0	1918	Tacoma, Wash.
23	210713		Ga. s.	Sirena	13	11	38.2	9.2	4.7	1912	San Diego, Calif.
24	214145		Ga. s.	Sirius	21	17	42.4	12.5	5.6	1916	Seattle, Wash.
25	218550		Ga. s.	Sir Thomas	11	7	38.4	13.4	4.0	1902	Bridgeport, Conn.
26	216911		Ga. w.	Sis	22	14	58.9	14.0	2.2	1918	Wrightsville, Ohio.
27	218305		Ga. s.	Sisco No. 1	13	8	46.3	10.6	3.7	1919	Crittenden, Va.
28	211437		Ga. s.	Sispud II	29	23	52.6	12.1	6.4	1913	New York, N. Y.
29	223230		Ga. s.	Sister	10	10	46.0	12.2	5.4	1915	Los Angeles, Calif.
30	211698		Ga. s.	Sitka	74	50	73.0	18.4	8.4	1913	Seattle, Wash.
31	226541		Ol. s.	Sitka	53	36	61.8	16.7	7.9	1927	Tacoma, Wash.
32	216942		Ga. s.	Sitsoki	10	7	40.7	8.1	4.2	1911	Oshkosh, Wis.
33	207807		Ga. s.	Sluslaw	11	9	35.0	9.0	3.0	1910	Acme, Oreg.
34	117037		Ga. s.	Siva	33	30	55.0	16.6	5.0	1901	Stratford, Conn.
35	225771		Ga. s.	Siwash	38	36	61.9	18.2	4.6	1923	Pateros, Wash.
36	224784		Ga. s.	Six Brothers	13	10	37.4	11.7	4.3	1925	Boston, Mass.
37	226340		Ga. s.	Skagit	9	6	39.2	11.9	2.5	1927	Mount Vernon, Wash.
38	215980		Ga. s.	Skandia Pacific	14	10	43.6	11.0	4.7	1917	Los Angeles, Calif.
39	209548		Ga. s.	Skipjack	10	7	32.8	11.2	4.8	1912	Seattle, Wash.
40	202615		Ga. s.	Skipper	11	8	43.0	14.0	3.5	1905	Flatlands, N. Y.
41	204921		Ga. s.	Skipper	10	6	36.8	11.7	4.0	1908	Mount Pleasant, S. C.
42	208137		Ga. s.	Skipper	16	11	52.3	11.3	4.3	1910	West Lake, La.
43	224053		Ga. s.	Skipper	10	6	37.0	9.0	4.3	1916	Boston, Mass.
44	206368		Ga. s.	Skookum	14	9	41.8	11.1	4.0	1909	Seattle, Wash.
45	223879		Ga. s.	Skookum	10	7	37.2	9.2	4.5	1918	Norfolk, Va.
46	225979		Ga. s.	Skookum	19	13	47.3	12.8	5.9	1926	Olympia, Wash.
47	145923		Ga. s.	Skylark	14	10	48.2	11.4	4.1	1902	Warrenton, Oreg.
48	215104		Ga. s.	Slaven	35	27	51.0	15.1	6.9	1917	Tacoma, Wash.
49	169295		Ol. s.	Sled	7	5	41.8	9.5	2.8	1925	Peoria, Ill.
50	223600		Ga. s.	Slipalong	15	10	46.0	10.8	2.6	1923	Arkansas City, Ark.
51	223911		Ga. s.	Slumberland	14	8	37.5	13.5	2.6	1924	New Bern, N. C.
52	117185		Ga. s.	Sly Fox	9	7	39.9	12.9	3.6	1902	Crittenden, Va.
53	210358		Ga. s.	Smile	7	7	30.5	9.6	4.0	1912	Astoria, Oreg.
54	217781		Ga. s.	Smile	8	7	31.5	9.4	4.2	1919	Seattle, Wash.
55	220059		Ga. s.	Smile	42	20	59.9	17.2	5.0	1920	Vancouver, Wash.
56	220736		Ga. s.	Smiles	8	6	32.0	10.5	4.3	1920	Sitka, Alaska
57	224002		Ga. s.	Smith	10	7	36.2	10.1	2.6	1924	Atlantic, N. C.
58	202402		Ga. s.	Smith Brothers	9	7	28.4	12.0	3.7	1903	Greenwich, R. I.
59	223372		Ol. s.	Smith Bros. No. 1	18	7	46.0	14.2	4.0	1923	Sausalito, Calif.
60	223373		Ol. s.	Smith Bros. No. 2	18	7	46.0	14.2	4.0	1923	do.
61	202322		Ga. s.	Smiths	17	11	47.1	14.0	4.2	1905	Alameda Point, Calif.
62	220849		Ga. s.	Smuggler	15	8	49.5	11.0	4.4	1920	Battery Park, Va.
63	210755		Ga. s.	Smyth	15	10	49.3	11.2	9.0	1912	Beaumont, Tex.
64	206705		Ga. w.	Snall	13	8	52.0	11.5	3.0	1909	Madison, Ill.
65	221379		Ga. w.	Snake Creek Ferry	15	12	49.5	16.6	2.7	1921	Snake Creek, S. Dak.
66	216046		Ga. w.	Snake River	13	10	52.4	18.1	2.1	1918	Ainsworth, Wash.
67	225892		Ga. s.	Snapper	59	18	75.0	18.7	0.2	1926	Pascagoula, Miss.
68	218015		Ga. s.	Snark	11	7	41.4	11.8	4.1	1919	Bay Center, Wash.
69	225924		Ga. s.	Snookle	8	6	35.6	10.4	3.6	1918	South Jersey, N. J.
70	208831		Ga. s.	Snoopsy	21	21	46.0	24.4	2.5	1911	Poplar, Mont.
71	201797		Ga. s.	Snowhall	7	7	37.0	10.4	3.0	1900	Ballard, Wash.
72	212767		Ga. s.	Snowdeer	16	14	35.0	10.6	4.6	1914	West De Pere, Wis.
73	222742		Ga. s.	Social	21	9	42.4	13.5	5.4	1922	Fernandina, Fla.
74	215059		Ol. s.	Sockeye	32	27	52.5	14.5	6.1	1917	Anacortes, Wash.
75	207810		Ga. s.	Socony	40	27	68.8	12.0	6.9	1910	Port Richmond, N. Y.

¹ Formerly U. S. Navy subchaser 301
² Formerly ga. s. William Pitt.

³ Formerly ga. s. Rosalie.
⁴ Formerly U. S. N. No. 2221.

Line No.	Service	Crew	Horse-power	Name of owner	Home port	Address of owner
1	Frt.	1	37	Alfred Fredericksen.....	Galveston, Tex.....	1718 Avenue G.
2	Fsh.	6	32	J. J. Crane.....	Seattle, Wash.....	6233 Seaview Avenue.
3	Fsh.	3	10	Theodore S. Bainbridge.....	Milwaukee, Wis.....	Marinette, Wis.
4	Tow.	1	20	Barney Martin.....	Grand Haven, Mich.....	St. James, Mich.
5	Frt.	3	125	Ed. L. Moran.....	Gulfport, Miss.....	Biloxi, Miss.
6	Fsh.	8	660	Frank E. Kleinschmidt.....	New York, N. Y.....	15 West Eighty-third Street.
7	Oys.	1	8	C. T. Carnines.....	Newport News, Va.....	Messick, Va.
8	Frt.	2	40	Sidney Burk.....	Elizabeth City, N. C.....	Mashoes, N. C.
9	Fsh.	2	35	J. F. Childs.....	San Diego, Calif.....	Route 3, Box 464.
10	Fsh.	3	64	Gustav Mollhagen.....	Grand Haven, Mich.....	St. Joseph, Mich.
11	Fsh.	2	b 30	Earl L. Killoran.....	Marquette, Mich.....	Fayette, Mich.
12	Frt.	2	30	Edward Turner.....	Charleston, S. C.....	Mount Pleasant, S. C.
13	Pas.	3	40	Sliver Springs Transportation Co. (Fla.).....	Jacksonville, Fla.....	Ocala, Fla.
14	Fsh.	1	12	Erwin Belly.....	Grand Haven, Mich.....	St. James, Mich.
15	Tow.	2	60	A. P. St. Philip.....	Miami, Fla.....	Miami Beach, Fla.
16	Fsh.	6	20	Nakat Packing Corporation (N. Y.).....	Ketchikan, Alaska.....	
17	Fsh.	8	60	George Roslin.....	Los Angeles, Calif.....	San Pedro, Calif.
18	Pas.	4	75	Enterprise Steamship Corporation (N. J.).....	Nome, Alaska.....	
19	Fsh.	3	25	Carlyle S. Simmons.....	Reedville, Va.....	Kilmarnock, Va.
20	Frt.	2	20	Herman Gabrielsen.....	New York, N. Y.....	519 Ninth Street (B.).
21	Tow.	2	20	L. W. Troback.....	Jacksonville, Fla.....	1425 Herschell Street.
22	Tow.	3	60	Booth Fisheries Co. (Del.).....	Seattle, Wash.....	Marion Building.
23	Fsh.	2	40	Willis E. Zader.....	San Diego, Calif.....	La Jolla, Calif.
24	Fsh.	4	20	Eric Todal.....	Petersburg, Alaska.....	
25	Oys.	1	16	John E. Bourne.....	Providence, R. I.....	East Providence, R. I.
26	Tow.	1	25	William M. Morrison.....	Cincinnati, Ohio.....	Manchester, Ohio.
27	Msc.	1	50	Staten Island Shipbuilding Co. (N. Y.).....	New York, N. Y.....	Port Richmond, N. Y.
28	Frt.	2	150	James Adams.....	Philadelphia, Pa.....	918 North Sixty-fourth Street
29	Fsh.	5	45	Southern California Fish Corporation (Calif.).....	Los Angeles, Calif.....	Terminal Island, Calif.
30	Fsh.	10	75	Chas. C. Robbins.....	Chicago, Ill.....	362 West Kinzie Street.
31	Fsh.	8	90	John Ljubich.....	Tacoma, Wash.....	Dockton, Wash.
32	Pas.	2	20	Frederick Bruhn.....	Chicago, Ill.....	928 Diversey Parkway.
33	Pas.	2	10	Martin Noffsinger.....	Newport, Oreg.....	Mapleton, Oreg.
34	Oys.	3	35	J. Waldron Bayles.....	New York, N. Y.....	Oyster Bay, N. Y.
35	Frt.	1	70	Columbia-Okanogan Orchards (Wash.).....	Seattle, Wash.....	Brewster, Wash.
36	Fsh.	7	24	Joseph Tarro.....	Boston, Mass.....	295½ North Street.
37	Tow.	2	40	J. N. Parker.....	Seattle, Wash.....	Mount Vernon, Wash.
38	Fsh.	1	38	A. H. Mason.....	Los Angeles, Calif.....	Long Beach, Calif.
39	Fsh.	2	16	Ole Taug.....	Juneau, Alaska.....	Killsnoo, Alaska.
40	Msc.	1	25	Richard A. Myers.....	New York, N. Y.....	Halesite, N. Y.
41	Frt.	2	24	William C. Magwood.....	Charleston, S. C.....	4 Wall Street.
42	Tow.	2	50	Clark Dredging Co. (Tex.).....	Galveston, Tex.....	United States National Bank Building.
43	Pas.	1	40	Morton O. Olson.....	Philadelphia, Pa.....	Woodlyne, N. J.
44	Fsh.	3	50	Jas. Griffiths & Sons (Wash.).....	Seattle, Wash.....	Burke Building.
45	Tow.	1	32	L. H. Kann.....	do.....	Bench, Wash.
46	Tow.	1	65	Jas. Draham.....	Tacoma, Wash.....	Olympia, Wash.
47	Frt.	1	70	Pacific American Fisheries (Mo.).....	Seattle, Wash.....	Bellingham, Wash.
48	Fsh.	7	55	Nakat Packing Corporation (N. Y.).....	Ketchikan, Alaska.....	
49	Pas.	1	25	Edward Rhodcap.....	Peoria, Ill.....	
50	Tow.	1	65	Ernest Miller.....	Memphis, Tenn.....	Arkansas City, Ark.
51	Pas.	2	14	Harry Foote.....	New Bern, N. C.....	8 New Street.
52	Frt.	2	16	M. D. Minga.....	Norfolk, Va.....	Rescue, Va.
53	Fsh.	1	12	Gus Strand.....	Seattle, Wash.....	Aberdeen, Wash.
54	Fsh.	3	12	Alexander Evanoff.....	Ketchikan, Alaska.....	
55	Fsh.	1	60	Pioneer Packing Co. (Wash.).....	Seattle, Wash.....	2011 L. C. Smith Building.
56	Fsh.	1	12	Ralph Young.....	Sitka, Alaska.....	
57	Fsh.	2	16	John L. Smith.....	Beaufort, N. C.....	Atlantic, N. C.
58	Fsh.	1	18	George W. Spencer.....	Providence, R. I.....	Warwick, R. I.
59	Fsh.	1	40	Steve Smith.....	San Francisco, Calif.....	Bodega, Calif.
60	Fsh.	1	40	do.....	do.....	do.
61	Oys.	1	28	H. L. McKnew.....	do.....	Oakland, Calif.
62	Pas.	1	30	Arthur Willis Lovell.....	Norfolk, Va.....	150 Granby Street.
63	Frt.	2	50	A. Griffith.....	Port Arthur, Tex.....	Orange, Tex.
64	Pas.	1	24	Elizabeth Kurtz.....	St. Louis, Mo.....	Caruthersville, Mo.
65	Fer.	2	15	E. M. McMullen.....	Pembina, N. Dak.....	Lucas, S. Dak.
66	Fer.	1	32	Gordon Holmes.....	Portland, Oreg.....	Paterson, Wash.
67	Fsh.	10	60	Gulf Fisheries Co. (N. Y.).....	Galveston, Tex.....	
68	Fsh.	2	35	Burke Packing Co.....	Astoria, Oreg.....	Foot Eighth Street.
69	Fsh.	2	12	Luke Marshall.....	Seattle, Wash.....	554 Prospect Street.
70	Fer.	2	24	I. C. N. Hewitt.....	Great Falls, Mont.....	Poplar, Mont.
71	Fsh.	1	7	Alex Johnson.....	Juneau, Alaska.....	Excursion Inlet, Alaska.
72	Fsh.	2	28	Charles J. Otto.....	Milwaukee, Wis.....	Green Bay, Wis.
73	Fsh.	9	64	Oliver Olson.....	Jacksonville, Fla.....	415 West Forsyth Street.
74	Fsh.	7	40	William Maggio.....	Los Angeles, Calif.....	San Pedro, Calif.
75	Frt.	3	100	Standard Oil Co. (N. Y.).....	New York, N. Y.....	26 Broadway.

¹ Formerly ga. s. Totem.

² Formerly U. S. Navy ga. s. No. C-295.

³ Formerly ga. s. Supply.

Line No.	Official No.	Signal letters	Rlg	Name of vessel	Tonnage		Register dimensions			When built	Where built
					Gross	Net	Length	Breadth	Depth		
					Feet			Feet			
1	162946		Ol. s.	SOCONY 5	830	631	185.0	35.0	15.0	1906	Sparrows Point, Md.
2	162949		Ol. s.	SOCONY 6	850	514	185.0	35.0	15.0	1906	do.
3	217723		Ga. s.	Socony 6	8	5	35.8	10.7	3.6	1919	Gloucester, Mass.
4	209608		Ga. s.	SOCONY 62	848	721	107.3	35.0	14.4	1912	Port Richmond, N. Y.
5	218213		Ga. s.	Socony No. 2	10	6	29.6	12.5	4.9	1915	E. Boston, Mass.
6	214590		Ga. s.	Socony No. 4	97	66	85.0	20.2	7.1	1916	Tottenville, N. Y.
7	211142		Ga. s.	Sofee II	15	10	38.0	12.9	4.9	1913	Tacoma, Wash.
8	116766		Ga. s.	Sofee Fournica	25	23	40.0	15.5	4.8	1897	West Bay City, Mich.
9	136964		Ga. s.	Sokol	18	12	40.5	15.7	4.7	1900	Atlantic City, N. J.
10	205083		Ga. s.	Sokol	11	7	34.0	12.0	4.2	1908	Tacoma, Wash.
11	215124		Ga. s.	Sokol	26	20	48.7	13.7	5.6	1917	Anacortes, Wash.
12	223341		Ga. s.	Solace	0	8	32.5	9.3	3.3	1905	Boston, Mass.
13	116050		Ga. s.	Solano	66	49	74.0	25.0	5.5	1885	Bonham, Calif.
14	207900		Ga. s.	Solano	8	5	39.9	9.3	4.1	1910	San Francisco, Calif.
15	224221		Ol. s.	Solano	31	19	54.5	16.4	4.7	1924	do.
16	211150		Ga. s.	Sollicitor	15	11	38.5	13.3	4.3	1913	Norfolk, Va.
17	214792		Ga. s.	Sollicitor II	23	16	50.7	14.2	5.0	1917	Baltimore, Md.
18	219845	LWFR	Ol. s.	SOLITAIRE	3,350	2,627	315.0	43.7	27.6	1920	Bath, Me.
19	219125		Ga. s.	Solomon I.	8	6	44.0	12.2	3.3	1919	Barcelona, N. Y.
20	213101		Ga. s.	Solta	33	22	51.4	14.3	6.3	1915	Tacoma, Wash.
21	211082		Ga. s.	Somchow	14	9	33.3	11.1	4.0	1913	Bremerton, Wash.
22	116745		Ga. s.	Somerset	6	5	47.0	10.9	3.2	1894	Lawsonia, Md.
23	213236		Ga. s.	Somerset	15	13	43.0	12.0	3.0	1915	Mount Vernon, Md.
24	225006		Ga. s.	Sonia	78	53	104.6	14.7	7.9	1917	College Point, N. Y.
25	223745		Ol. s.	SONITTEP	113	77	79.9	20.0	6.6	1907	Wilmington, Del.
26	224658		Ga. s.	Sonny	14	7	39.8	11.2	4.4	1925	Houma, La.
27	217186		Ga. s.	Sonoma	8	6	33.4	8.5	4.9	1916	Seattle, Wash.
28	224634		Ol. s.	Sonoma	217	160	108.5	29.6	7.2	1914	Rio Vista, Calif.
29	219685		Ga. w.	Sonomo	21	13	57.3	11.8	2.5	1919	Clarlington, Ohio.
30	217808		Ga. s.	Sonora	30	15	61.2	11.6	4.3	1919	Stockton, Calif.
31	116050		Ga. s.	Sophia	32	22	41.7	11.3	4.7	1884	Lake Bay, Wash.
32	214304		Ga. w.	Sophia A	9	9	64.0	9.6	1.7	1916	Gloverport, Ky.
33	213735		Ga. s.	Sophia T	9	8	23.5	8.4	3.0	1915	Manitowoc, Wis.
34	117054		Ga. s.	Sophia Johnson	43	29	54.9	16.2	8.4	1901	Port Angeles, Wash.
35	115255		Ga. s.	Sophia Van Name	20	19	46.0	18.0	4.4	1874	Glen Cove, N. Y.
36	207470		Ga. s.	Sophie	10	9	33.5	9.9	4.0	1907	Harbor Springs, Mich.
37	116693		Ga. s.	Sophie E	42	26	64.5	22.8	4.5	1895	San Francisco, Calif.
38	117043		Ga. s.	Sophie Harms	14	13	42.0	13.6	3.8	1901	Bridgeport, Conn.
39	217959		Ga. s.	Sortland	7	5	28.5	9.2	4.1	1919	Tacoma, Wash.
40	221541		Ga. s.	Sosco	30	19	59.9	14.3	5.9	1921	Newport News, Va.
41	225200		Ol. s.	Sosos	11	9	34.9	10.2	4.0	1925	Ketchikan, Alaska
42	210814		Ol. s.	Sound	48	33	57.0	16.2	6.6	1912	Anacortes, Wash.
43	214393		Ga. s.	South Atlantic	29	24	47.8	18.6	5.6	1918	Miami, Fla.
44	216284		Ga. s.	South Carolina	8	5	42.0	12.0	3.2	1906	Mount Pleasant, S. C.
45	220843		Ga. w.	Southdown	14	6	49.0	13.2	2.9	1920	Houma, La.
46	210073		Ga. s.	South Ferry	13	10	59.0	20.0	2.7	1912	Greenport, N. Y.
47	222100		Ga. w.	South Ferry	32	27	63.6	19.4	3.4	1922	Mobridge, S. Dak.
48	110234		Ga. s.	South Lake	24	22	51.0	17.4	4.2	1888	Washington, N. C.
49	202309		Ol. s.	Southland	27	18	60.1	13.0	5.6	1905	Bridgeport, Conn.
50	200348		Ga. s.	Southland	35	30	57.3	57.3	12.8	1909	Chessa Louskeo, Fla.
51	208251		Ga. s.	Southland	14	12	56.0	8.7	2.1	1910	Seabreeze, Fla.
52	214920		Ga. s.	Southland	36	28	60.7	15.3	6.5	1917	Seattle, Wash.
53	218508		Ga. s.	Southland	74	59	79.6	20.7	5.8	1919	Morehead City, N. C.
54	221408		Ga. s.	Southland	25	20	53.9	9.3	4.0	1921	Apalachicola, Fla.
55	223804		Ol. s.	Southport	73	51	103.0	16.0	6.9	1924	Morehead City, N. C.
56	222007		Ol. s.	South Shore	119	67	62.1	24.5	6.9	1923	Alameda, Calif.
57	224665		Ol. s.	South Shore II	165	94	90.5	32.5	7.1	1925	do.
58	223000		Ga. s.	South Side	44	37	61.8	25.2	4.1	1923	Greenport, N. Y.
59	211270		Ga. s.	Southern	8	5	30.0	9.5	3.8	1912	Fort Myers, Fla.
60	208219		Ga. s.	Southern	18	12	40.0	12.8	4.4	1910	Seattle, Wash.
61	220812		Ga. s.	Southern Cross	8	6	31.0	10.3	4.4	1920	Stanwood, Wash.
62	221302		Ga. s.	Sovereign	13	11	42.8	10.3	4.5	1909	Tonis River, N. J.
63	201558		Ga. s.	Soya	19	13	58.0	11.0	5.4	1907	Everett, Wash.
64	116113		Ga. s.	Sparko	11	10	30.7	13.6	4.0	1886	Pleasant Plains, N. Y.
65	221125		Ga. s.	Sparrow	7	6	34.2	9.5	2.0	1923	Chauvin, La.
66	214944		Ol. s.	Sparrow III	25	17	52.5	13.3	15.8	1917	Rock Hall, Md.
67	216351		Ga. s.	Spartan	18	12	49.5	12.2	4.5	1917	Los Angeles, Calif.
68	218110		Ga. s.	Spartan	11	9	42.2	9.0	3.7	1903	New York, N. Y.
69	225077		Ga. s.	Spay	11	9	28.3	7.2	3.1	1925	Kansas City, Mo.
70	220182		Ga. s.	Special	11	6	40.2	10.5	3.3	1923	Plaquemine, La.
71	205109		Ol. s.	Speeder	43	29	79.0	12.5	4.5	1908	Seattle, Wash.
72	207923		Ga. s.	Speedway	15	10	59.8	10.4	3.8	1910	Oriole, Md.
73	167772		Ga. s.	Speedwell No. 2	60	54	55.4	22.1	5.9	1919	Lakebay, Wash.
74	210996		Ga. s.	Spencer	52	36	60.0	16.0	7.1	1913	Seattle, Wash.

1 Formerly ga. s. ^a S. O. Co. No. 5.
^b S. T. Co. No. 5.
2 Formerly ga. s. ^a S. O. Co. No. 6.
^b S. T. Co. No. 6.

3 Formerly ga. s. ^a S. O. Co. No. 62.
^b S. T. Co. No. 62.
4 Formerly ga. s. Edith Louise.
5 Formerly U. S. Navy ga. s. 706.

Line No.	Service	Crew	Horse-power	Name of owner	Home port	Address of owner
1	Tnk.	11	b320	Standard Transportation Co. (Del.)	New York, N. Y.	26 Broadway.
2	Tnk.	11	b320	do	do	Do.
3	Fsh.	1	28	Standard Oil Co. (N. Y.)	do	Do.
4	Tnk.	7	b300	Standard Transportation Co. (Del.)	do	Do.
5	Fsh.	6	12	Henry H. Woodard	Gloucester, Mass.	Newburyport, Mass.
6	Frt.	3	100	Standard Oil Co. (N. Y.)	New York, N. Y.	26 Broadway.
7	Fsh.	2	20	Emel Packing Co. (Wash.)	Cordova, Alaska	Valdez, Alaska.
8	Frt.	3	24	Peter M. Peterson	Milwaukee, Wis.	Sturgeon Bay, Wis.
9	Fsh.	3	120	Thomas J. Carroll	New York, N. Y.	518 West Fifty-third Street.
10	Fsh.	7	20	Morton Hofstad, Jr.	Juneau, Alaska	Petersburg, Alaska.
11	Fsh.	1	32	North Pacific Trading & Packing Co. (Calif.)	Wrangell, Alaska	Klawak, Alaska.
12	Frt.	1	12	Allan W. Gill	Seattle, Wash.	2908 Westlake Avenue N.
13	Frt.	1	18	Gunerius Amunson	San Francisco, Calif.	Potoluna, Calif.
14	Frt.	1	30	Peter Busalacchi	do	Stockton, Calif.
15	Tow.	1	150	Nahua Fay	do	Do.
16	Tow.	1	40	Wilkes Veneer Co. (N. C.)	Elizabeth City, N. C.	Plymouth, N. C.
17	Frt.	3	70	Bethlehem Shipbuilding Corporation (De.)	Baltimore, Md.	Stewart Building.
18	Tnk.	32	b1,000	Texas Steamship Co. (N. Y.)	New York, N. Y.	17 Battery Place.
19	Fsh.	1	25	H. A. Monroe	Buffalo, N. Y.	Westfield, N. Y.
20	Fsh.	8	40	August Leese	Seattle, Wash.	Hartford, Wash.
21	Fsh.	5	16	Dan L. Gillis	Juneau, Alaska	Sitka, Alaska.
22	Frt.	1	20	Mrs. M. M. Stonestreet	Annapolis, Md.	Rock Point, Md.
23	Frt.	2	24	S. Irwin Austin	Baltimore, Md.	101 Linwood Avenue.
24	Fsh.	5	600	George Murdock	Philadelphia, Pa.	5110 Market Street.
25	Tow.	3	320	James L. Crawford	do	Haddon Heights, N. J.
26	Pit.	1	28	Freeport Sulphur Co. (Del.)	Galveston, Tex.	Freeport, Tex.
27	Msc.	1	30	J. W. DeBolt	Seattle, Wash.	1115 Howell Street.
28	Frt.	9	150	Norvin A. Fay	San Francisco, Calif.	Rio Vista, Calif.
29	Tow.	2	20	B. O. Bateman	Pittsburgh, Pa.	Point Marlon, Pa.
30	Frt.	1	60	Lester W. Williams	San Francisco, Calif.	Stockton, Calif.
31	Tow.	2	100	Louis Birch	Seattle, Wash.	2015 Warren Avenue.
32	Pas.	3	25	Wilson Arthur	Pittsburgh, Pa.	Gransville, W. Va.
33	Fsh.	1	18	John J. Tuls	Milwaukee, Wis.	Manitowoc, Wis.
34	Fsh.	2	30	United Fisherman's Packing Co. (Wash.)	Seattle, Wash.	226 Burke Building.
35	Msc.	2	30	Henry Anderson	New York, N. Y.	New Suffolk, N. Y.
36	Fsh.	2	14	Geo. Greishammer	Grand Haven, Mich.	Epointette, Mich.
37	Frt.	1	27	Roy J. Osborn	San Francisco, Calif.	3152 Scott Street.
38	Msc.	1	50	Henry V. Finlay	New York, N. Y.	Amityville, N. Y.
39	Fsh.	2	18	Pedor O. Steiro	Tacoma, Wash.	Seward, Alaska.
40	Tow.	1	75	Southern Shipyard Corporation (Va.)	Newport News, Va.	Box 847.
41	Msc.	1	16	J. C. Shawver	Ketchikan, Alaska	
42	Tow.	3	270	Gilkey Brothers Towing Co. (Wash.)	Seattle, Wash.	Anacortes, Wash.
43	Fsh.	2	25	H. N. Rock	Miami, Fla.	General delivery.
44	Frt.	3	24	S. V. Toomer	Beaufort, S. C.	Hiltonhead, S. C.
45	Tow.	3	30	Estate of H. O. Minor	New Orleans, La.	Houma, La.
46	Frt.	2	16	Edward B. McNally	New York, N. Y.	Sag Harbor, N. Y.
47	For.	2	50	Capt. John Larson	Pembina, N. Dak.	Mobridge, S. Dak.
48	Frt.	1	20	Statz Credle	Washington, N. C.	Belhaven, N. C.
49	Tow.	2	70	Galveston Dry Dock & Construction Co. (Tex.)	Galveston, Tex.	Guaranty Building.
50	Pas.	4	80	Ralph H. Nutting	St. Augustine, Fla.	Dayton Beach, Fla.
51	Pas.	1	50	Hollywood Realty Co. (Fla.)	Miami, Fla.	Hollywood, Fla.
52	Fsh.	5	50	Pacific American Fisheries (Me.)	Ketchikan, Alaska	
53	Frt.	15	100	Carteret Fish & Oil Co. (N. C.)	Beaufort, N. C.	Morehead City, N. C.
54	Pas.	2	28	W. F. Graves	Apalachicola, Fla.	Hosford, Fla.
55	Fsh.	20	100	Southport Fish Scrap & Oil Co.	Wilmington, N. C.	Southport, N. C.
56	Frt.	1	90	South Shore Port Co. (Calif.)	San Francisco, Calif.	Sunnyvale, Calif.
57	Frt.	12	b130	do	do	Mountain View.
58	For.	2	35	O. Y. Olark	New York, N. Y.	Shelter Island, N. Y.
59	Fsh.	1	18	Southern Fisheries Co. (Fla.)	Key West, Fla.	Fort Myers, Fla.
60	Fsh.	6	20	Alaska Consolidated Canneries (Del.)	Ketchikan, Alaska	
61	Fsh.	1	15	R. O. Mason	Seattle, Wash.	Everett, Wash.
62	Fsh.	1	24	Samuel L. Jeffries	Philadelphia, Pa.	Atlantic City, N. J.
63	Fsh.	1	40	Hattie M. Doyne	Tacoma, Wash.	Stellacoom, Wash.
64	Oys.	2	25	Ernest E. Ball	New Haven, Conn.	89 Front Street.
65	Fsh.	2	14	Trasmon Pelegrin	New Orleans, La.	Chauvin, La.
66	Tow.	2	60	J. H. Kramer	Elizabeth City, N. C.	
67	Fsh.	1	65	Leo O'Brien	Los Angeles, Calif.	923 Ridgeway Place.
68	Pas.	1	21	Joseph Thum	New York, N. Y.	Whitestone, N. Y.
69	Msc.	2	23	H. J. Massman	Kansas City, Mo.	3683 Madison Avenue
70	Tow.	2	40	O. T. Tuller	New Orleans, La.	Plaquemine, La.
71	Pas.	3	90	Egla Harbor Transportation Co. (Wash.)	Seattle, Wash.	Winslow, Wash.
72	Frt.	3	30	Red "O" Oil Manufacturing Co. (Md.)	Baltimore, Md.	410 Keyser Building.
73	Frt.	1	75	Ray Wells	Tacoma, Wash.	Lake Bay, Wash.
74	Fsh.	0	3	Booth Fisheries Co. (Del.)	Seattle, Wash.	Marion Building.

⁶ Formerly U. S. Navy ga. s. S. C. 349.

⁷ Formerly ga. w. Verna Mae.

⁸ Formerly ga. s. Eliza M.

⁹ Formerly ga. s. Wilmotline.

¹⁰ Formerly ga. s. Cirkvenica.

^a ga. s. Olga D.

¹¹ Formerly ^b Mexican ga. s. Maria E.

^c ga. s. Jodie M.

¹² Formerly ga. y. Irvin D. Baxter.

Motor Vessels

Line No.	Official No.	Signal letters	Rig	Name of vessel	Tonnage		Register dimensions			When built	Where built
					Gross	Net	Length	Breadth	Depth		
					Feet			Feet			
1	205805		Ga. s.	Spencer D. Fletcher	10	7	46.0	15.0	3.5	1908	Leemont, Va.
2	225470		OLS.	SPENTONBUSH No. 1	87	77	73.4	18.0	7.6	1903	New York, N. Y.
3	205204		Ga. s.	Spider	8	5	34.0	8.2	3.2	1908	Anacortes, Wash.
4	210580		Ga. s.	Spider	7	5	30.0	10.8	2.8	1912	Iglitalk, Alaska
5	221747		Ga. s.	Spider	7	5	31.9	9.5	3.6	1916	Belmar, N. J.
6	222025		Ga. s.	Spindrift	11	7	37.7	9.2	5.3	1903	Albany, N. Y.
7	117129		Ga. s.	Spokane	18	12	50.0	10.9	4.0	1902	Sidney, Wash.
8	215274		Ol. s.	Spokane	34	23	52.4	15.3	6.8	1917	Gig Harbor, Wash.
9	225824		Ga. s.	Spokane	36	29	64.9	20.5	3.2	1926	Plymouth, Wash.
10	209308		Ga. s.	Sport	9	8	29.2	8.6	3.0	1904	Manitowoc, Wis.
11	213261		Ga. s.	Sport	6	6	25.9	8.2	3.1	1914	Green Bay, Wis.
12	211912		Ga. s.	Sportsman	45	30	59.9	16.8	6.8	1913	Marco, Fla.
13	210705		Ga. w.	Spot	7	7	34.0	9.0	2.5	1914	Louisville, Ky.
14	116020		Ga. s.	Spray	9	9	27.6	13.4	4.0	1894	East Greenwich, R. I.
15	116080		Ga. s.	Spray	8	5	32.3	11.8	3.1	1895	Gurrituck, N. C.
16	117169		Ga. s.	Spray	15	12	46.7	12.2	4.1	1902	Fall River, Mass.
17	201123		Ga. s.	Spray	13	9	50.0	9.7	3.6	1904	Sulzer, Alaska
18	204984		Ga. s.	Spray	10	5	32.3	12.0	5.8	1908	Friendship, Me.
19	205588		Ga. s.	Spray	7	7	37.8	9.2	2.7	1908	Atlantic, N. C.
20	207021		Ga. s.	Spray	15	10	43.5	12.5	4.1	1909	McClellanville, S. C.
21	209151		Ga. s.	Spray	7	5	28.6	8.9	3.9	1910	Traverse City, Mich.
22	210532		Ga. s.	Spray	6	5	26.2	7.8	3.0	1910	Manitowoc, Wis.
23	214592		Ga. s.	Spray	14	11	47.2	12.9	3.5	1914	St. Andrews, Fla.
24	215250		Ga. s.	Spray	39	20	49.0	15.6	7.9	1917	Toledo, Oreg.
25	222801		Ga. s.	Spray	7	5	26.0	12.4	3.9		Unknown
26	224707		Ga. s.	Spray VI	13	9	49.6	10.5	4.5	1925	Clayton, N. Y.
27	226488		Ol. s.	Spring	23	11	47.9	13.2	5.5	1927	Oakland, Calif.
28	225380		Ga. s.	Spring	9	6	33.8	9.8	4.2	1926	Houghton, Wash.
29	225130		Ga. s.	Springer	8	5	34.2	9.3	4.1	1925	Quilcoene, Wash.
30	225417		Ol. s.	Springtime	23	9	45.8	12.8	6.2	1926	Los Angeles, Calif.
31	116765		Ga. s.	Springwell	8	7	29.0	12.5	3.9	1897	Key West, Fla.
32	210054		Ga. s.	Spy	9	8	32.3	12.4	5.3	1892	Harrison, N. J.
33	211235		Ga. s.	Squatter	15	14	37.2	10.2	3.9	1913	Marinette, Wis.
34	221105		Ga. w.	Squire Bill	19	19	51.5	12.0	2.8	1921	Livermore, Ky.
35	117094		Ol. s.	Squirrel	14	10	56.0	15.0	4.0	1901	Pocomoke City, Md.
36	220372		Ga. s.	Stafford I	7	6	26.4	9.4	3.9	1920	Seattle, Wash.
37	214996		Ga. s.	Stamsund	22	14	44.5	12.4	6.0	1917	Tacoma, Wash.
38	116943		Ga. s.	Standard	17	14	42.5	14.7	3.9	1900	Key West, Fla.
39	117135		Ga. s.	Standard	31	21	54.3	15.7	4.6	1902	Patchogue, N. Y.
40	203230		Ga. s.	Standard	14	9	46.1	10.6	4.2	1906	Galveston, Tex.
41	204773		Ga. s.	Standard	14	10	41.0	12.5	4.3	1907	Dockett, Wash.
42	205372		Ga. s.	Standard	12	8	35.5	11.8	4.4	1908	Hoculiam, Wash.
43	206397		Ga. s.	Standard	12	12	42.9	12.2	3.8	1909	Highlands, N. J.
44	208488		Ga. s.	Standard	18	12	45.0	11.6	4.5	1911	Wrangell, Alaska
45	208608		Ga. s.	Standard	15	12	51.2	9.8	3.9	1911	Marshfield, Oreg.
46	210721		Ga. s.	Standard	24	16	47.5	13.9	5.3	1912	Catano, P. R.
47	212760		Ga. s.	Standard	10	6	36.0	10.7	4.0	1914	Camden, N. J.
48	217385		Ga. s.	Standard	44	36	59.1	15.4	6.8	1918	Tacoma, Wash.
49	224368		Ga. s.	Standard	47	32	61.7	18.8	5.7	1924	S. Jacksonville, Fla.
50	222799	MFBN	El. s.	STANDARD SERVICE	1,271	765	210.0	40.1	16.1	1923	San Francisco, Calif.
51	18348		Ga. s.	Stanhope	14	10	43.9	14.8	4.5	1885	Bristol, R. I.
52	207557		Ga. s.	Stanley	15	10	46.0	12.0	4.0	1910	Crittenden, Va.
53	211351		Ga. s.	Stanley	22	15	40.0	12.5	4.4	1913	Seattle, Wash.
54	212885		Ga. s.	Stanley	14	7	43.8	10.7	4.3	1914	Two Harbors, Minn.
55	213096		Ga. s.	Stanley	23	15	43.5	12.5	5.2	1915	Tacoma, Wash.
56	220904		Ga. s.	Stanley	13	11	39.7	12.9	5.4	1920	Westerly, R. I.
57	225497		Ga. s.	Stanley	13	9	37.7	13.0	4.4	1923	Wilmington, N. C.
58	213300		Ga. s.	Stanley, jr.	15	11	36.3	11.2	4.4	1915	Seattle, Wash.
59	222430		Ol. s.	Stanley B	25	22	65.0	17.8	2.9	1922	Swanton, Vt.
60	210189		Ga. s.	Stanley II	12	11	28.8	7.2	4.2	1907	Clayton, N. Y.
61	225931		Ol. s.	Stanley-Robert	152	77	91.0	25.9	7.6	1926	Antloch, Calif.
62	213394		Ga. s.	Stannle	9	6	56.8	13.5	2.6	1915	Galveston, Tex.
63	116501		Ga. s.	Stanton	22	10	48.5	18.4	5.4	1893	Bridgeton, N. J.
64	221464		Ga. w.	Stanton	7	7	49.9	11.1	1.7	1921	Stanton, N. Dak.
65	116804		Ga. s.	Star	13	11	33.8	17.8	4.1	1898	Shipyard, Ga.
66	203048		Ga. w.	Star	8	5	39.7	10.0	2.9	1906	Seattle, Wash.
67	206127		Ol. s.	Star	12	8	40.2	9.2	3.6	1909	Prosper, Oreg.
68	209558		Ol. s.	Star	14	9	53.6	12.4	3.5	1912	Astoria, Oreg.
69	209697		Ga. s.	Star	20	13	49.5	12.6	5.7	1912	Noank, Conn.
70	211450		Ga. s.	Star	12	10	40.6	11.0	3.6	1913	Brooklyn, N. Y.
71	212335		Ga. s.	Star	43	35	64.3	16.0	7.0	1914	Pascagoula, Miss.
72	213883		Ga. s.	Star	15	12	37.8	11.0	5.2	1916	Seattle, Wash.
73	220063		Ol. s.	Star	52	28	68.3	17.2	7.1	1920	Los Angeles, Calif.
74	220384		Ga. s.	Star	42	29	56.4	15.6	7.0	1920	Gig Harbor, Wash.
75	221197		Ga. s.	Star	11	7	35.0	10.3	4.6	1921	Tacoma, Wash.
76	223559		Ga. w.	Star	12	12	45.6	10.1	2.2	1916	Newport, Ohio

1 Formerly U. S. Engineer Corps st. s. Pontonier.

2 Formerly ga. s. Islander II.

Line No.	Service	Crew	Horse-power	Name of owner	Home port	Address of owner
1	Msc.	1	25	W. W. Marshall	Reedville, Va.	Morattico, Va.
2	Frt.	4	150	Spentonbush Fuel Transport Service (Inc.) (N. Y.)	New York, N. Y.	33 West Forty-second Street.
3	Fsh.	1	10	Bert Jones	Port Townsend, Wash.	Anacortes, Wash.
4	Frt.	1	5	John Olson	Nome, Alaska	Haycock, Alaska
5	Pas.	1	28	Albert W. Day	Philadelphia, Pa.	Bachhaven, N. J.
6	Msc.	1	30	James D. Costello	New York, N. Y.	Jersey City, N. J.
7	Fsh.	2	60	Pacific American Fisheries (Me.)	Seattle, Wash.	Bellingham, Wash.
8	Frt.	9	20	Paul Flamengo	Los Angeles, Calif.	San Pedro, Calif.
9	Fer.	1	25	W. H. Switzler	Portland, Oreg.	Plymouth, Wash.
10	Pas.	3	14	Peter J. Faso	Grand Haven, Mich.	26 Howard Street.
11	Fsh.	3	10	Albert H. Leidel	Millwaukee, Wis.	Green Bay, Wis.
12	Pas.	2	43	Roscoe Luke	Apalachicola, Fla.	Thomasville, Ga.
13	Tow.	2	15	Walter Sams	Louisville, Ky.	1600 River Road.
14	Frt.	2	8	Adelbert L. Northup	Newport, R. I.	Narragansett Pier.
15	Tow.	1	38	Henrico Lumber Co. (Inc.) (Va.)	Newport News, Va.	American National Bank Building.
16	Fsh.	2	25	Henry I. Lasell	Newport, R. I.	14 Simmons Street.
17	Pas.	1	24	Earnest W. Steers	Ketchikan, Alaska	
18	Fsh.	2	15	George Sargent	Bar Harbor, Me.	Manset, Me.
19	Tow.	1	24	Craven Foundry & Machine Co.	New Bern, N. C.	
20	Tow.	2	20	Brown-Ingram Lumber Co. (Tenn.)	Georgetown, S. C.	Poston, S. C.
21	Pas.	1	15	Arthur A. Spoor	Grand Haven, Mich.	Muskegon, Mich.
22	Fsh.	2	14	George J. Gamlin	Millwaukee, Wis.	Marinette, Wis.
23	Pas.	1	40	Ed. W. Caulfield	Tampa, Fla.	St. Petersburg, Fla.
24	Fsh.	5	50	Nordby Supply Co. (Wash.)	Seattle, Wash.	1300 Western Avenue.
25	Msc.	1	8	William F. Hefner	New York, N. Y.	Oyster Bay, N. Y.
26	Pas.	1	24	Fred P. Cuppernull	Cape Vincent, N. Y.	Clayton, N. Y.
27	Fsh.	1	b 75	Red Salmon Canning Co. (Calif.)	San Francisco, Calif.	2 Pine Street.
28	Pas.	1	14	J. A. Taylor	Seattle, Wash.	Houghton, Wash.
29	Fsh.	2	8	John Green	do.	Everett, Wash.
30	Fsh.	6	50	Andria Vidovich	Los Angeles, Calif.	San Pedro, Calif.
31	Tow.	2	30	Comer-Ebsary Foundation Co. (Fla.)	Miami, Fla.	37 North Bayshore Drive.
32	Pas.	1	12	Henry H. Obner	Newark, N. J.	55 Fabyan Place.
33	Fsh.	3	12	Frank F. Seldl	Millwaukee, Wis.	Menominee, Mich.
34	Tow.	3	15	High View Mining Co. (Ky.)	Louisville, Ky.	Prentiss, Ky.
35	Oys.	3	60	M. C. Armstrong	Newport News, Va.	Hampton, Va.
36	Fsh.	1	7	W. L. Stafford	Seattle, Wash.	5238 Forty-fifth Avenue S.
37	Msc.	2	40	Olaf Hanseth	Petersburg, Alaska	
38	Frt.	8	36	Thompson Fish Co. (Fla.)	Key West, Fla.	Box 268.
39	Frt.	2	100	Wyle Lighterage Corporation (Del.)	New York, N. Y.	Fort Hamilton, N. Y.
40	Pas.	1	30	Albert Bailey	Houston, Tex.	4923 McKinney Street.
41	Fsh.	6	30	Martin O. Olsen	Seattle, Wash.	Port Madison, Wash.
42	Msc.	1	30	G. R. Armstrong	do.	Willapa, Wash.
43	Frt.	2	18	Charles P. Irwin	Perth Amboy, N. J.	Red Bank, N. J.
44	Frt.	2	35	Grace Thurston Lyons	Wrangell, Alaska	
45	Pas.	1	50	Raymond Lentzen	Newport, Oreg.	
46	Tow.	3	40	Benitez Sugar Co. (P. R.)	San Juan, P. R.	Vieques Island, P. R.
47	Frt.	1	37	United States Shipping Board	Norfolk, Va.	
48	Fsh.	9	65	Van Camp Sea Food Co. (Calif.)	Los Angeles, Calif.	East San Pedro, Calif.
49	Tnk.	2	120	Standard Oil Co. (Ky.)	Louisville, Ky.	
50	Tnk.	17	b 600	Standard Oil Co. of California (Del.)	San Francisco, Calif.	225 Bush Street.
51	Frt.	1	27	Frederick A. Grupe	New York, N. Y.	Grantwood, N. J.
52	Frt.	1	50	J. Q. Adams, Jr.	Norfolk, Va.	Crittenden, Va.
53	Fsh.	6	20	Wm. Wetleson	Ketchikan, Alaska	
54	Frt.	2	20	John E. Johnson	Duluth, Minn.	Two Harbors, Minn.
55	Frt.	7	20	Joseph Johnson	Tacoma, Wash.	931 North Alder Street.
56	Fsh.	2	22	Nelson E. Stinson	Newport, R. I.	New Shoreham, R. I.
57	Fsh.	4	40	Arent Olsen	Perth Amboy, N. J.	Seabright, N. J.
58	Fsh.	4	20	Axel Holmberg	Astoria, Oreg.	256 Cambridge Avenue.
59	Pas.	3	84	Edward Polssant	Burlington, Vt.	East Alburgh, Vt.
60	Pas.	2	20	Ohas, Benson	Cape Vincent, N. Y.	Grindstone Island, N. Y.
61	Frt.	2	b 150	Dealers' Transportation Co. (Calif.)	San Francisco, Calif.	Stockton, Calif.
62	Pas.	1	70	J. E. Peterson	Galveston, Tex.	3410 Avenue Q.
63	Oys.	4	36	Rachel S. Bateman	Philadelphia, Pa.	Cedarville, N. J.
64	Frt.	1	35	W. V. Jacobson	Pembina, N. Dak.	Stanton, N. Dak.
65	Pas.	2	25	Stevens Line Co. (S. C.)	Charleston, S. C.	Yonges Island, S. C.
66	Pas.	1	40	J. L. Berry	Seattle, Wash.	
67	Tow.	1	30	Rosa Ashton	Marshfield, Oreg.	Coquille, Oreg.
68	Tow.	2	75	Andrew Lee	Astoria, Oreg.	524 Franklin Avenue.
69	Fsh.	1	36	Peter F. Mellon	Providence, R. I.	164 Gray Street.
70	Fsh.	3	40	Stephen E. Flood	Boston, Mass.	Jamaica Plains, Mass.
71	Fsh.	7	30	Hibbs Fish Co. (Fla.)	Tampa, Fla.	St. Petersburg, Fla.
72	Fsh.	4	16	Loul Martens	Petersburg, Alaska	
73	Fsh.	5	100	Union Oil Co. (Calif.)	Los Angeles, Calif.	Union Oil Building.
74	Fsh.	9	50	Mate Bakovic	Tacoma, Wash.	Big Harbor, Wash.
75	Fsh.	2	16	Axel Jarvi	Seattle, Wash.	2022 Fourteenth Avenue.
76	Pas.	2	25	Sistersville Ferry Co. (W. Va.)	Cincinnati, Ohio	Sistersville, W. Va.

^b Formerly ga. s. North Star.

Line No.	Official No.	Signal letters	Rlg	Name of vessel	Tonnage		Register dimensions			When built	Where built
					Gross	Net	Length	Breadth	Depth		
					Feet			Feet			
1	224581		Ga. s.	Star	11	11	31.6	9.4	1.5	1917	Cincinnati, Ohio
2	214763		Ga. s.	Star of Heaven	30	20	52.1	14.4	6.9	1917	Tacoma, Wash.
3	222282		Ga. s.	Star of the Bay	15	10	49.6	10.8	5.1	1910	Norfolk, Va.
4	213898		Ga. s.	Starcol	30	20	52.2	14.1	6.3	1916	Tacoma, Wash.
5	200209		Ga. s.	Starograd	12	11	34.5	11.0	4.7	1909	do.
6	218086		Ga. s.	Starlight	45	35	55.9	15.4	6.8	1919	do.
7	211511		Ol. s.	Starling	25	17	56.9	13.2	5.4	1913	Seattle, Wash.
8	216030		Ga. s.	Starling	42	35	55.4	15.4	6.9	1918	Tacoma, Wash.
9	225030		Ga. s.	Starling	9	6	33.4	9.6	3.2	1923	Chassell, Mich.
10	224317		Ga. s.	Starling	14	10	39.8	11.0	4.1	1913	Philadelphia, Pa.
11	116005		Ga. s.	Starling	18	11	43.8	13.3	5.7	1900	East Machias, Me.
12	224247		Ga. s.	Steady	18	12	42.6	10.2	4.1	1900	Unknown
13	225935	MCFP	Ol. s.	STEEL CHEMIST	1,694	974	250.3	43.9	17.2	1926	Kearny, N. J.
14	225508	ALGBV	El. s.	STEEL ELECTRICIAN	1,694	974	250.3	43.9	17.2	1926	do.
15	116930		Ga. s.	Steelhead	35	24	56.1	14.8	6.9	1898	Fairhaven, Wash.
16	116014		Ga. s.	Steelman R. Leo, Jr.	16	7	46.0	16.2	4.2	1894	Dorchester, N. J.
17	222002	MFCPT	Ol. s.	STEELMOTOR	1,695	973	250.3	42.9	17.2	1923	Kearny, N. J.
18	223082	MFDPT	Ol. s.	STEELVENDOR	1,695	973	250.3	42.9	17.2	1923	do.
19	115788		Ga. s.	Stella	11	8	37.4	13.3	3.7	1881	Patchogue, N. Y.
20	221902		Ga. s.	Stella E.	18	15	48.5	9.5	5.3	1905	Maré Island, Calif.
21	218844		Ga. s.	Stella P.	9	7	36.8	13.0	2.9	1908	Cut Off, La.
22	116902		Ga. s.	Stella Adkins	11	10	38.0	14.0	2.8	1898	Galveston, Tex.
23	117180		Ga. s.	Stella Allen	14	11	44.0	12.4	2.5	1902	Morehead City, N. C.
24	218828		Ga. s.	Stella Maris	10	8	36.9	11.2	4.7	1912	Elizabeth, N. J.
25	116293		Ga. s.	Stella I. Lewis	12	7	54.5	14.5	3.7	1889	Oriole, Md.
26	117121		Ga. s.	Stella M. Coffin	9	6	35.3	12.4	6.0	1902	Bremen, Me.
27	116241		Ga. s.	Stephen Lark	14	10	57.6	16.6	4.6	1888	Tilghmans Island, Md.
28	96672		Ga. s.	Starling	13	7	43.2	15.6	4.6	1903	Tottenville, N. Y.
29	116659		Ga. s.	Starling	11	10	45.8	14.0	3.9	1895	Double Bayou, Tex.
30	203712		Ga. s.	Starling	13	7	45.0	11.2	3.7	1906	Morehead City, N. C.
31	206422		Ga. s.	Starling	8	5	36.1	9.2	3.4	1909	Clinton, Wash.
32	213690		Ga. s.	Starling	6	5	25.3	7.8	3.5	1912	St. James, Mich.
33	222570		Ol. s.	Starling	110	75	80.0	20.1	10.3	1919	Charleston, S. C.
34	225333		Ga. s.	Starling	20	11	54.7	13.9	4.7	1920	Peary, Va.
35	212802		Ga. s.	Sterling Brothers	9	6	42.0	10.8	3.9	1914	Crisfield, Md.
36	201409		Ga. s.	Sterling Sisters	23	15	61.0	16.2	4.6	1904	Selden, Va.
37	221084		Ol. s.	Stove V	16	12	45.5	14.4	3.9	1920	Buffalo, N. Y.
38	219738		Ga. s.	Steve Z.	9	6	37.8	12.3	2.9	1907	Empire, La.
39	217323		Ga. s.	Stovodore	10	6	37.5	11.5	3.5	1911	Chincoteague Island, Va.
40	222783		Ga. s.	Stewart Brothers	24	16	54.2	14.0	5.0	1923	Amburg, Va.
41	209440		Ga.w	Stewart-Peck	54	54	78.4	18.0	4.3	1911	Kansas City, Kans.
42	207400	LBMN	Ol. s.	Stiletto	136	91	105.7	24.8	11.7	1910	Gloucester, Mass.
43	212265		Ga. s.	Stinson	27	18	49.1	13.4	5.3	1914	Seattle, Wash.
44	215104		Ga. s.	Stockton	14	9	54.0	11.8	3.7	1917	Stockton, Calif.
45	220507		El. s.	STOCKTON	2,467	1,603	242.5	40.2	17.3	1927	San Francisco, Calif.
46	205539		Ga. s.	Stone 2	15	10	44.4	14.0	5.0	1908	Newburgh, N. Y.
47	202629		Ga. s.	Stone 3	14	10	50.0	13.4	3.9	1905	Southport, N. C.
48	212990		Ga. s.	Stone 4	12	8	40.4	12.6	3.6	1915	do.
49	106782		Ga. s.	Stone 6	71	47	84.3	20.5	6.3	1890	Newark, N. J.
50	218845		Ga. s.	Stonewall Jackson	9	7	41.3	10.5	2.2	1912	Cut Off, La.
51	203081		Ga. s.	Stono	10	7	34.6	12.8	4.5	1906	Mount Pleasant, S. C.
52	207079		Ga. s.	Stork	7	5	31.8	9.7	2.8	1901	Croton-on-Hudson, N. Y.
53	208564		Ga. s.	Stork	17	12	44.6	13.2	5.0	1911	Port Blakely, Wash.
54	226522		Ga. s.	Stormbird	9	6	42.0	10.5	4.7	1908	Morris Heights, N. Y.
55	219087		Ga. s.	Storm King	72	55	78.8	20.5	6.3	1919	Morehead City, N. C.
56	223704		Ga. s.	Storm King	10	8	35.8	11.6	3.9	1924	Fairton, N. J.
57	206097		Ga.w	Stover	35	27	57.0	16.0	3.0	1908	Berwick, La.
58	212262		Ga. s.	Stover	32	20	72.5	18.2	2.9	1914	Allemands, La.
59	117283		Ga. s.	Stranger	52	26	73.6	19.4	9.0	1903	Essex, Mass.
60	201340		Ga. s.	Stranger	40	33	62.4	20.0	5.5	1904	Tottenville, N. Y.
61	202767		Ga. s.	Stranger	9	6	30.4	12.0	2.3	1906	Miami, Fla.
62	203641		Ga. s.	Stranger	14	10	44.6	13.7	4.0	1906	New Haven, Conn.
63	207661		Ga. s.	Stranger	27	23	78.6	12.0	4.0	1895	New York, N. Y.
64	211219		Ga. s.	Stranger	9	6	42.0	10.5	3.6	1913	Craig, Alaska
65	203558		Ga. s.	Stroller	12	11	28.0	14.0	3.0	1906	Patchogue, N. Y.
66	221446		Ga. s.	Stroller	7	5	33.4	10.7	4.5	1900	Unknown
67	224612		Ga. s.	Stroller II	8	5	48.4	11.8	1.0	1925	North Tonawanda, N. Y.
68	220182		Ga. s.	Strong Heart II	10	9	32.5	12.2	3.5	1902	Highland Heights, N. J.
69	218226		Ga. s.	Struggle	13	9	42.9	13.6	3.4	1919	Wiscasset, Me.
70	223511		Ol. s.	Studwell	15	10	39.2	13.2	5.0	1923	Solomons, Md.
71	214342		Ga.w	Sturdy	15	14	30.2	8.1	2.5	1914	St. Louis, Mo.

¹ Formerly U. S. Navy ga. s. 991.
² Formerly U. S. Navy ga. s. 3689.
³ Formerly U. S. Navy ga. s. 690.
⁴ Formerly ga. s. H. C. Ellis.

^a Formerly U. S. Navy ol. s. No. 46.
^b Ol. s. Harbor Tug No. 46.
^a Formerly st. s. a Shanley.
^b Formerly st. s. b Fannellebelle Stewart.

Line No.	Service	Crew	Horse-power	Name of owner	Home port	Address of owner
1	Tow.	1	23	Orvill Butts.....	Louisville, Ky.....	3422 Water Street.
2	Fsh.	7	40	Theodore Arkils.....	Seattle, Wash.....	3432 Sixteenth Avenue West.
3	Pas.	1	36	Clement Ferrelra.....	Fall River, Mass.....	123 Ash Street.
4	Fsh.	2	50	Starr Collinson Packing Co. (Oreg.).....	Portland, Oreg.....	
5	Fsh.	6	16	P. A. Brockman.....	Tacoma, Wash.....	Richmond Beach, Wash.
6	Fsh.	3	60	Sebastian Stuart Fish Co. (Wash.).....	Seattle, Wash.....	Spokane Street Dock.
7	Tow.	2	100	N. L. Johnson.....	do.....	3454 Fifty-fourth Avenue NW.
8	Fsh.	3	60	Robinson Packing Corporation (Wash.).....	do.....	Anacortes, Wash.
9	Fsh.	3	18	Tornala Brothers.....	Marquette, Mich.....	Chassell, Mich.
10	Wld.	1	60	Henry Hugo Lipschutz.....	New York, N. Y.....	200 Marcy Place.
11	Frt.	2	24	Thomas W. Cook.....	Eastport, Me.....	Lubeck, Me.
12	Fsh.	2	35	Viola Angler.....	New Orleans, La.....	Plaquemine, La.
13	Frt.	22	b 950	United States Steel Products Co. (N. J.).....	New York, N. Y.....	30 Church Street.
14	Frt.	15	s 750	do.....	do.....	Do.
15	Tow.	4	100	Pioneer Towing Co. (Wash.).....	Seattle, Wash.....	841 Railroad Avenue South.
16	Oys.	6	25	William Thomas.....	Wilmington, Del.....	Foot Pike Street.
17	Frt.	19	b 750	United States Steel Products Co. (N. J.).....	New York, N. Y.....	30 Church Street.
18	Frt.	21	750	do.....	do.....	Do.
19	Fsh.	3	24	Severin E. Johnson.....	Philadelphia, Pa.....	North Wildwood, N. J.
20	Fsh.	1	30	E. J. Coen.....	do.....	Camden, N. J.
21	Oys.	3	12	Victor S. Pitre.....	New Orleans, La.....	Cut Off, La.
22	Mso.	2	10	J. D. Bertrand.....	do.....	Grand Chemere, La.
23	Frt.	10	20	Samuel E. Willis.....	Beaufort, N. C.....	Harkers Island, N. C.
24	Mso.	1	20	D. J. Goncal.....	New York, N. Y.....	New Brighton, N. Y.
25	Frt.	3	7	G. M. Needham.....	Elizabeth City, N. C.....	Old Trap, N. C.
26	Fsh.	2	10	Ralph W. Clayter.....	Rockland, Me.....	Vinalhaven, Me.
27	Oys.	2	30	C. B. Dunlavy.....	Reedville, Va.....	Regent, Va.
28	Frt.	3	38	S. B. Law.....	New Haven, Conn.....	West New Haven, Conn.
29	Frt.	2	24	Howard Stapp.....	Galveston, Tex.....	Palacios, Tex.
30	Tow.	1	36	C. H. Sterling.....	Washington, N. C.....	
31	Mso.	1	24	Frank O. Ryder.....	Tacoma, Wash.....	3640 South E Street
32	Fsh.	2	10	George J. Plaunt.....	Grand Haven, Mich.....	St. Ignace, Mich.
33	Tow.	10	250	Marine Transit Corporation (N. Y.).....	New York, N. Y.....	17 Battery Place.
34	Fsh.	7	35	J. A. Sterling.....	Newport News, Va.....	Naxara, Va.
35	Frt.	1	25	W. L. Tull.....	Crisfield, Md.....	Route 1.
36	Frt.	2	14	C. E. Foreman.....	do.....	Tyaksin, Md.
37	Fsh.	2	50	Chas. Volk.....	Sandusky, Ohio.....	
38	Oys.	2	12	Steve Zuylich.....	New Orleans, La.....	Empire, La.
39	Pas.	1	30	Phillips, The Oil Man (Va.).....	Newport News, Va.....	Box 240.
40	Frt.	2	25	W. A. Stewart, sr.....	Crisfield, Md.....	105 West Main Street.
41	Frt.	2	80	Stewart Sand Co. (Mo.).....	Kansas City, Mo.....	American Bank Building.
42	Fsh.	15	120	William H. Jordan Vessels Co. (Mass.).....	Gloucester, Mass.....	375 Main Street.
43	Tow.	2	80	Willapa Towing Co. (Wash.).....	Seattle, Wash.....	Raymond, Wash.
44	Frt.	1	55	William Colberg.....	San Francisco, Calif.....	Stockton, Calif.
45	Por.	14	b 1,800	Southern Pacific Co. (Ky.).....	do.....	65 Market Street.
46	Tow.	4	75	Tampa Sand & Shell Co. (Fla.).....	Tampa, Fla.....	Scott and Lozano Streets.
47	Frt.	2	45	R. R. Stone.....	Wilmington, N. C.....	
48	Frt.	3	18	do.....	do.....	
49	Frt.	5	200	Thomas H. Stone.....	do.....	
50	Oys.	3	20	Luke Sino Tesvich.....	New Orleans, La.....	518 Dumaine Street.
51	Frt.	2	12	S. G. Venning.....	Charleston, S. C.....	Mount Pleasant, S. C.
52	Pas.	1	4	Frank A. Leonard.....	Key West, Fla.....	Palm Beach, Fla.
53	Fsh.	4	15	Emil Mobeck.....	Unalaska, Alaska.....	Sanak, Alaska.
54	Pas.	1	65	Ramon V. Cimadevilla.....	New York, N. Y.....	24 Cherry Street.
55	Fsh.	18	100	R. W. Taylor.....	Beaufort, N. C.....	Morhead City, N. C.
56	Fsh.	1	40	Charles W. S. Garrison.....	Philadelphia, Pa.....	Bridgeton, N. J.
57	Tow.	4	25	Cotten Bros. (La.).....	New Orleans, La.....	Morgan City, La.
58	Frt.	7	25	Paul Dufrene.....	do.....	Allemands, La.
59	Fsh.	9	60	Andrew Meade.....	Newport, R. I.....	8 Saunders, Street.
60	Frt.	3	80	James Healing Co. (N. J.).....	New York, N. Y.....	Jersey City, N. J.
61	Mso.	1	10	Florida East Coast R. R. Co. (Fla.).....	St. Augustine, Fla.....	
62	Pas.	3	20	Joseph A. Meloy.....	Miami, Fla.....	
63	Pas.	3	32	John T. Wrigley.....	New York, N. Y.....	737 Lexington Avenue.
64	Fsh.	2	25	Allen Miller.....	Ketchikan, Alaska.....	
65	Pas.	2	25	Robert G. Pierpont.....	Philadelphia, Pa.....	Wildwood, N. J.
66	Fsh.	2	15	Edward Boadecker.....	New York, N. Y.....	Bronx, N. Y.
67	Pas.	2	65	Philip B. Palmer.....	Rochester, N. Y.....	Watkins, N. Y.
68	Pas.	1	20	Nelson E. Newbury.....	Philadelphia, Pa.....	Seranton, N. J.
69	Frt.	2	24	Turner Center System Association (Me.).....	Bath, Me.....	Wiscasset, Me.
70	DrG.	2	60	W. H. Gahagan Realty Co. (N. Y.).....	New York, N. Y.....	147 Remsen Street (B.).
71	Pas.	1	10	B. A. Hoak.....	Memphis, Tenn.....	Melville, La.

⁷ Formerly ga. s. Isabel.
⁸ Formerly ga. s. Eva.

⁹ Formerly ga. s. Atlantic City.
¹⁰ Formerly ga. s. Viola.

Line No.	Official No.	Signal letters	Rig	Name of vessel	Tonnage		Register dimensions			When built	Where built
					Gross	Net	Length	Breadth	Depth		
					Feet			Feet			
1	213533		Ga. s.	Sturges	11	9	38.3	11.4	4.7	1915	San Diego, Calif.
2	220185		Ga. s.	Stutz	27	17	56.3	13.8	3.0	1926	Natchez, Miss.
3	203574		Ga. s.	Success	13	9	48.0	8.8	3.0	1906	Bay Center, Wash.
4	215034		Ga. s.	Success	18	14	40.0	13.4	4.6	1917	Apalachicola, Fla.
5	215080		Ol. s.	Success	11	7	39.7	11.3	3.8	1916	Alameda, Calif.
6	224550		Ga. s.	Success	7	6	32.1	10.2	3.5	1925	Beachhaven, N. J.
7	214105		Ga. s.	Sucoso	11	7	37.6	12.4	4.8	1916	San Diego, Calif.
8	221290		Ga. s.	Sucia	10	8	32.2	9.2	3.8	1918	Port Crescent, Wash.
9	206708		Ga. s.	Sudan	15	10	50.1	13.5	5.3	1908	San Francisco, Calif.
10	225593		Ga. s.	Sudan	15	13	40.0	9.8	4.4	1926	Seattle, Wash.
11	200028		Ga. s.	Sue	9	7	40.0	8.6	5.0	1911	Irvington, Va.
12	225757		Ga. w.	Sue	24	7	45.8	12.3	2.7	1920	Pearl, Ill.
13	220581		Ga. s.	Sue	6	5	32.6	9.5	3.5	1927	Bowers, Del.
14	222907		Ga. s.	Sue Constance	22	10	45.0	13.0	6.4	1923	Reedville, Va.
15	225110		Ol. s.	Sue Lawson	30	14	57.6	10.8	6.2	1920	West Norfolk, Va.
16	219970		Ga. s.	Suemez	26	15	41.7	13.6	6.5	1920	Tacoma, Wash.
17	117192		Ol. s.	Suisun City	142	73	84.5	23.5	6.5	1902	San Francisco, Calif.
18	208147		Ga. s.	Suitsmo	46	31	55.9	15.3	4.9	1911	Fort Myers, Fla.
19	220195		Ol. s.	Sultan	15	10	38.2	10.9	6.1	1926	Seattle, Wash.
20	220587		Ol. s.	Summit	32	21	51.4	14.5	0.7	1927	Poulsbo, Wash.
21	203476		Ga. s.	Sumner	11	8	46.7	10.0	4.1	1906	Everett, Wash.
22	209512		Ga. s.	Sumner	50	34	61.4	18.0	7.8	1912	Seattle, Wash.
23	208871		Ga. s.	Sun	18	12	44.5	12.5	4.3	1911	Tacoma, Wash.
24	216708		Ga. s.	Sunapeo	51	18	74.5	18.9	8.0	1918	East Boothbay, Me.
25	115730		Ga. s.	Sunbeam	26	17	46.3	17.6	4.3	1880	Tuckerton, N. J.
26	116804		Ga. s.	Sunbeam	7	5	25.4	12.0	3.8	1898	Hyanisport, Mass.
27	203274		Ga. s.	Sunbeam	8	6	32.9	8.6	2.8	1906	Tacoma, Wash.
28	200743		Ga. s.	Sunbeam	27	15	57.2	14.2	7.8	1912	Camden, Me.
29	211916		Ga. s.	Sunbeam	24	16	44.3	13.8	5.3	1914	Seattle, Wash.
30	212482		Ga. s.	Sunbeam	11	6	42.8	16.0	3.3	1914	Do Lisle, Miss.
31	214338		Ga. s.	Sunbeam	7	5	29.5	8.3	4.1	1916	Seattle, Wash.
32	210381		Ga. s.	Sunbeam	6	5	29.2	8.4	3.8	1917	do.
33	219082		Ga. s.	Sunbeam	43	29	58.7	15.2	6.8	1920	Tacoma, Wash.
34	220577		Ol. s.	Sunbeam	53	36	62.6	10.8	7.8	1927	do.
35	145153		Ga. s.	Sunflower	28	16	53.0	17.6	4.6	1877	Middlesex County, Va.
36	201084		Ga. s.	Sunflower	20	10	51.3	12.2	5.6	1904	Manitowoc, Wis.
37	205750		Ga. s.	Sun Flower	22	15	57.0	13.5	4.0	1908	Mount Vernon, Wash.
38	207740		Ol. s.	Sunflower II	13	9	64.9	13.3	3.7	1910	Cedar Bayou, Tex.
39	220213		Ga. s.	Sunlight	46	23	61.1	15.5	7.1	1920	Los Angeles, Calif.
40	226380		Ol. s.	Sunlight	44	30	60.2	16.3	6.3	1927	Houghton, Wash.
41	214557	LGAK	Ol. s.	SUNLITE	1,976	1,601	262.0	43.7	21.9	1916	Toledo, Ohio.
42	223940		Ga. s.	Sunny Day	12	8	38.2	12.9	4.2	1924	New Rochelle, N. Y.
43	211934		Ga. s.	Sunny Point	26	18	47.2	13.9	5.8	1914	Tacoma, Wash.
44	220018	MGHL	Ol. s.	SUNOCO	1,213	738	246.2	40.1	14.6	1926	Chester, Pa.
45	213052		Ga. s.	Sunoco, Jr.	29	20	59.5	15.5	5.3	1915	Fogartyvillam, Fla.
46	225511		Ga. s.	SUNOCO JR.	120	81	100.0	19.1	9.0	1926	Chester, Pa.
47	225750	MODL	Ga. s.	SUNOCO No. 4	274	218	142.0	23.5	11.2	1926	do.
48	110351		Ga. s.	Sunol	13	9	56.0	14.5	3.3	1890	Fishing Island, Md.
49	211640		Ga. s.	Sunrays	40	33	55.6	15.1	6.7	1916	Tacoma, Wash.
50	203997		Ga. s.	Sunrise	13	9	40.6	9.2	3.3	1907	Marshfield, Oreg.
51	207107		Ol. s.	Sunrise	13	12	33.0	10.5	4.6	1909	Manitowoc, Wis.
52	209796		Ga. s.	Sunrise	17	15	41.9	12.6	4.2	1912	Ketchikan, Alaska.
53	210928		Ga. s.	Sunrise	36	24	57.8	14.6	7.1	1919	Los Angeles, Calif.
54	222024		Ga. s.	Sunrise	9	6	35.0	10.8	4.0	1922	Leonardo, N. J.
55	223152		Ga. s.	Sunrise	6	5	28.5	9.0	3.4	1919	West De Pere, Wis.
56	225508		Ga. s.	Sunrise	42	29	58.0	27.5	4.0	1926	Greenport, N. Y.
57	220907		Ga. s.	Sunrise III	13	8	38.6	11.5	4.0	1927	Long Branch, N. J.
58	223679		Ga. s.	Sunrise No. 1	25	17	54.7	18.0	3.3	1924	Patchogue, N. Y.
59	204809		Ga. s.	Sunset	10	7	35.0	9.4	3.4	1907	Ballard, Wash.
60	206414		Ga. s.	Sunset	12	8	40.2	9.2	3.6	1909	Prosper, Oreg.
61	200948		Ga. s.	Sunset	35	24	56.3	16.0	6.4	1912	Tacoma, Wash.
62	211630		Ga. s.	Sunset	40	33	55.9	15.0	6.7	1916	do.
63	223251		Ga. s.	Sunset	11	7	32.5	10.4	4.4	1922	Petersburg, Alaska.
64	223408		Ol. s.	Sunset	45	37	59.8	15.7	7.4	1923	Seattle, Wash.
65	224174		Ol. s.	Sunset	11	7	43.0	12.2	3.6	1924	Raymond, Wash.
66	225721		Ol. s.	Sunset	19	8	51.7	13.5	6.2	1926	Marshfield, Oreg.
67	86205		Ga. s.	Sunshine	14	9	48.7	13.5	4.1	1889	Osterville, Mass.
68	116070		Ga. s.	Sunshine	14	10	37.6	14.5	5.7	1872	Philadelphia, Pa.
69	116451		Ga. s.	Sunshine	15	10	42.0	15.6	5.1	1891	Balters Island, Fla.
70	213317		Ga. s.	Sunshine	15	14	45.5	9.2	6.6	1913	Alton, Ill.
71	222011		Ga. w.	Sunshine	28	8	63.3	10.6	2.0	1923	Creston, W. Va.
72	223782		Ga. s.	Sunshine	7	6	29.0	8.5	3.0	1924	Reelfoot, Tenn.
73	225007		Ga. s.	Sunshine	9	7	34.5	9.0	4.2	1904	Portsmouth, N. H.
74	216189		Ga. s.	Sun Wing	18	15	42.3	12.6	5.8	1918	Seattle, Wash.

¹ Formerly ga. s. Crowley No. 14.
² Formerly ga. s. Thomas J. Jackson.

³ Formerly ga. s. Peace.
⁴ Formerly ga. s. City of Coos Bay.

Line No.	Service	Crew	Horse-power	Name of owner	Home port	Address of owner
1	Fsh.	2	40	Van Camp Sea Food Co. (Calif.)	San Diego, Calif.	San Pedro, Calif.
2	Tow.	4	60	T. H. Radigan	Baton Rouge, La.	Natchez, Miss.
3	Mso.	1	20	J. G. Smith	Wrangell, Alaska	
4	Fsh.	6	40	E. E. Saunders & Co. (Fla.)	Pensacola, Fla.	Palafox Street Wharf.
5	Frt.	1	50	Adella K. G. Peterson	San Francisco, Calif.	951 Hudson Street.
6	Fsh.	4	20	Long Beach Fishery (N. J.)	Philadelphia, Pa.	Brant Beach.
7	Fsh.	1	25	H. B. Kidney	San Diego, Calif.	Pacific Beach, Calif.
8	Pas.	1	14	Arthur F. Christensen	Seattle, Wash.	2560 Gillman Avenue.
9	Tow.	1	20	Daniel Contracting Co. (Calif.)	San Francisco, Calif.	503 Market Street.
10	Fsh.	1	100	Astoria & Puget Sound Canning Co. (Wash.)	Seattle, Wash.	South Bellingham, Wash.
11	Frt.	1	15	W. E. Headley	Reedville, Va.	Sharps, Va.
12	Tow.	3	b 30	W. T. Watters	Peoria, Ill.	Pearl, Ill.
13	Fsh.	1	22	David H. Coverdale	Wilmington, Del.	Bowers, Del.
14	Fsh.	3	36	O. F. Haynie	Reedville, Va.	
15	Fsh.	2	60	R. O. Lawson	Newport News, Va.	Messick, Va.
16	Fsh.	1	35	Nakat Packing Corporation (N. Y.)	Ketchikan, Alaska	
17	Frt.	0	100	Hunt, Hatch & Co. (Calif.)	San Francisco, Calif.	Webster, Street Wharf.
18	Pas.	2	24	Palmer Ladd	Apalachicola, Fla.	St. Marks, Fla.
19	Mso.	3	40	O. R. Miller	Seattle, Wash.	550 First Avenue S.
20	Fsh.	7	60	Sevrin Olsen	do.	Poulsbo, Wash.
21	Fsh.	3	32	William Bryant	do.	Bellingham, Wash.
22	Fsh.	2	65	Chas. O. Robbins	Chicago, Ill.	302 West Kinzie Street.
23	Fsh.	5	20	Booth Fisheries Co. (Del.)	Seattle, Wash.	Marion Building.
24	Fsh.	12	40	Edward H. Smith	Portland, Me.	Swans Island, Me.
25	Frt.	2	32	William A. Anderson	Providence, R. I.	Riverside, R. I.
26	Frt.	1	65	James O. Ward	New York, N. Y.	641 East One-hundred and thirty-third Street.
27	Pas.	1	14	E. F. Sylvén	Seattle, Wash.	2029 Waverly Place.
28	Frt.	2	50	Deer Island Granite Corporation (Me.)	Rockland, Me.	Stonington, Me.
29	Fsh.	1	40	Alaska Consolidated Canneries (Del.)	Ketchikan, Alaska	
30	Frt.	3	12	Desporte Packing Co. (La.)	Gulfport, Miss.	Bilox, Miss.
31	Fsh.	2	12	Henry Hammarlund	Seattle, Wash.	2740 Westlake Avenue North.
32	Fsh.	1	30	R. A. Sohrweide	do.	o/o 5016 West Marginal Way.
33	Fsh.	8	80	French Sardine Co. (Calif.)	Los Angeles, Calif.	San Pedro, Calif.
34	Fsh.	8	80	Martin Kunst	Tacoma, Wash.	Box 12.
35	Oys.	2	30	M. L. Tillage	Newport News, Va.	Gloucester Point, Va.
36	Fsh.	5	50	Max Schroeder	Gloucester, Mass.	Bradford Building.
37	Frt.	2	36	John L. Down	Seattle, Wash.	Mount Vernon, Wash.
38	Pas.	1	60	Tom Leech	Galveston, Tex.	2009 Avenue C.
39	Fsh.	8	80	Coast Fishing Co. (Calif.)	Los Angeles, Calif.	Wilmington, Calif.
40	Fsh.	3	80	Geo. A. Brown	Ketchikan, Alaska	
41	Frt.	20	320	Pacific Steamship Co. (Mo.)	Seattle, Wash.	Railroad Avenue S.
42	Pas.	1	27	William F. Churchill	New York, N. Y.	24 St. Joseph Street.
43	Fsh.	7	35	W. W. Noyes	Ketchikan, Alaska	
44	Tnk.	19	b 720	Sun Oil Co. (N. J.)	Philadelphia, Pa.	Finance Building.
45	Tow.	1	30	A. G. Eastman	Tampa, Fla.	St. Petersburg, Fla.
46	Tnk.	4	75	Peninsula State Oil Co. (Fla.)	Jacksonville, Fla.	Corner Adam and Cedar Streets.
47	Tnk.	5	b 150	Sun Oil Co. (N. J.)	Philadelphia, Pa.	Finance Building.
48	Frt.	1	25	B. F. Roughton	Elizabeth City, N. C.	
49	Fsh.	7	50	Thomas Miller	Los Angeles, Calif.	547 Tenth Street.
50	Frt.	1	20	Umpqua River Navigation Co. (Oreg.)	Marshfield, Oreg.	Gardiner, Oreg.
51	Fsh.	4	b 30	John W. Cornell	Milwaukee, Wis.	Washington Island, Wis.
52	Fsh.	3	27	O. K. Fish Products Co. (Wash.)	Ketchikan, Alaska	Petersburg, Alaska.
53	Fsh.	7	50	Peter Dragich, jr.	Los Angeles, Calif.	San Pedro, Calif.
54	Fsh.	1	20	Sunrise Fish Co. (N. Y.)	New York, N. Y.	West Sayville, N. Y.
55	Fsh.	2	15	Charles D. Swaer	Milwaukee, Wis.	Pensaukee, Wis.
56	Frt.	2	60	Clifford Y. Clark	New York, N. Y.	Shelter Island, N. Y.
57	Fsh.	4	40	Sunrise Fish Co. (N. Y.)	do.	West Sayville, N. Y.
58	Fsh.	7	64	do.	do.	Do
59	Tow.	2	20	Charles E. Christiansen	Seattle, Wash.	721 West Spokane Street.
60	Pas.	1	15	F. E. Drane	Marshfield, Oreg.	Bandon, Oreg.
61	Fsh.	7	50	Ottar Hofstad	Juneau, Alaska	Pillar Bay, Alaska.
62	Fsh.	7	50	Nick Mardesich	Tacoma, Wash.	1101 Twenty-seventh Street.
63	Fsh.	3	20	O. Jacobsen	Petersburg, Alaska	
64	Fsh.	6	60	Haakon Thompson	Ketchikan, Alaska	
65	Tow.	1	75	Pacific & Eastern Boom Co. (Wash.)	Seattle, Wash.	
66	Fsh.	2	45	Cecil T. Holland	Marshfield, Oreg.	Raymond, Wash.
67	Pas.	1	45	Clarence H. Burr	Bridgeport, Conn.	Empire, Oreg.
68	Frt.	2	12	Cesare Lombardo	New York, N. Y.	Norwalk, Conn.
69	Fsh.	2	40	Tena Schandall	do.	70 Hamilton Avenue (B.).
70	Pas.	1	24	J. L. Canale	Memphis, Tenn.	115 Bay Forty-sixth Street (B.).
71	Tow.	2	15	Hope Natural Gas Co. (W. Va.)	Pittsburgh, Pa.	649 South Belvedere.
72	Pas.	1	18	O. P. Liles	St. Louis, Mo.	
73	Pas.	3	8	Charles W. Brown	Boston, Mass.	Caruthersville, Mo.
74	Mso.	1	35	General Petroleum Corporation (Nev.)	Juneau, Alaska	Marine Road.
						Yakatage, Alaska.

¹ Formerly ga. s. Gunhilde.

² Formerly U. S. ga. s. No. 517.

Motor Vessels

Line No.	Official No.	Signal letters	Rlg	Name of vessel	Tonnage		Register dimensions			When built	Where built
					Gross	Net	Length	Breadth	Depth		
					Feet			Feet			
1	211336		Ga. s.	Suomi	12	8	32.0	10.0	4.2	1913	Utsaladdy, Wash.
2	211132		Ga. s.	Superba	9	9	36.0	8.3	3.0	1913	New Boston, Ill.
3	200874		Ga. s.	Superior	86	58	64.5	19.0	9.4	1912	Winslow, Wash.
4	212031		Ga. s.	Superior	23	18	43.5	13.1	5.8	1915	Seattle, Wash.
5	215075		Ol. s.	Superior	39	20	55.9	15.3	7.1	1917	Olg Harbor, Wash.
6	215405		Ga. s.	Superior	20	10	49.0	12.7	6.0	1917	San Diego, Calif.
7	217558		Ga. s.	Superior	8	5	32.0	9.4	4.0	1918	Bay Center, Wash.
8	221078		Ga. w.	Superior	19	8	50.5	10.1	2.7	1921	Pittsburgh, Pa.
9	225270		Ol. s.	Superior	20	12	53.4	18.6	7.0	1925	Portland, Oreg.
10	218124		Ga. s.	Superior Shtp.	17	11	52.2	11.0	5.0	1918	Superior, Wis.
11	221212	MORP	Ol. s.	SUPHENCO. ^a ⊕	3,645	2,174	324.0	46.2	25.0	1921	Newark, N. J.
12	116222		Ga. s.	Supply	7	7	36.3	11.3	2.9	1888	Greenport, N. Y.
13	223131		Ga. s.	Supply	31	21	60.3	16.9	6.3	1923	Keyport, N. J.
14	91032		Ga. s.	Supply 2	28	26	54.0	18.8	4.5	1883	Dias Creek, N. J.
15	216132		Ga. s.	Supreme	35	23	55.7	14.5	6.0	1918	Los Angeles, Calif.
16	218447		Ga. s.	Supreme	7	6	33.5	9.3	3.2	1919	Wrangell, Alaska
17	220057		Ga. s.	Supreme	31	21	49.9	13.9	6.4	1920	Seattle, Wash.
18	224003		Ol. s.	Supremo	27	14	57.3	15.5	5.9	1924	San Diego, Calif.
19	224004		Ol. s.	Supremo	12	7	39.9	12.0	2.9	1925	Harvey, La.
20	212165		Ol. s.	Suquamish	75	51	84.5	14.0	7.9	1914	Seattle, Wash.
21	218505		Ga. s.	Suro	14	10	41.5	10.5	3.1	1910	Hawesville, Ky.
22	213627		Ga. s.	Surf.	135	92	88.0	30.2	6.1	1915	Alameda, Calif.
23	223846		Ga. s.	Surf.	13	8	39.4	10.3	5.0	1924	Mobile, Ala.
24	225011		Ga. s.	Surf.	18	16	39.3	12.3	0.0	1925	Skowl Arm, Alaska
25	216185		Ga. s.	Surfman	24	6	56.2	12.5	6.7	1918	Camden, Me.
26	116504		Ga. s.	Surprise	17	13	36.0	12.0	3.4	1892	Morgan City, La.
27	116469		Ga. s.	Surprise	11	7	33.0	11.0	4.0	1898	Charleston, S. C.
28	117107		Ol. s.	Surprise	129	64	88.5	30.0	6.0	1902	San Francisco, Calif.
29	213595		Ga. s.	Surprise	8	5	29.4	11.3	3.6	1915	Brunswick, Ga.
30	215430		Ga. s.	Surprise	11	7	45.0	11.0	3.6	1917	Amityville, N. Y.
31	222056		Ga. s.	Surprise	21	17	36.0	12.7	5.2	1922	Camden, Me.
32	221828		Ga. s.	Susan	8	6	32.2	10.3	3.5	1918	Lavallette, N. J.
33	216710		Ga. s.	Susan II	8	6	39.7	7.7	4.2	1907	Brooklyn, N. Y.
34	116094		Ga. s.	Susan A. Bryan	40	35	58.9	20.6	5.4	1886	St. Michaels, Md.
35	225722		Ol. w.	Susan W. Hughes	65	39	65.0	14.0	3.5	1926	Paducah, Ky.
36	116939		Ga. s.	Susanna	7	7	37.4	10.3	2.4	1900	Morehead City, N. C.
37	115817		Ga. s.	Susannah	17	6	44.4	19.2	4.2	1882	Manteo, N. C.
38	116397		Ga. s.	Susie	7	7	27.5	12.4	4.7	1891	Stonington, Conn.
39	117045		Ga. s.	Susie B.	6	5	30.0	11.6	3.4	1901	Baldwin, N. Y.
40	116647		Ga. s.	Susie C.	9	8	34.7	13.3	4.4	1894	Greenwich, Conn.
41	23803		Ga. s.	Susie Drrickson	8	5	35.5	12.9	3.2	1870	Worcester Co., Md.
42	206234		Ga. s.	Susie Hall	10	7	33.0	14.8	2.7	1909	Galveston, Tex.
43	23940		Ga. s.	Susie O. Raynor	34	14	58.1	19.2	5.4	1871	Little Creek, Del.
44	116074		Ga. s.	Susie E. Parriss	17	17	55.0	15.9	4.0	1885	Oxford, Md.
45	222910		Ga. s.	Susie O. Carver	31	14	59.9	13.2	7.4	1923	Jonesport, Me.
46	206606		Ga. s.	Susie P. Barnes	8	6	41.0	13.0	2.7	1909	Parkley, Va.
47	207228		Ga. s.	Sutwik	15	10	40.0	11.6	4.3	1910	Seattle, Wash.
48	225409		Ol. s.	Suzanne	22	15	45.2	14.3	5.9	1925	Broad Channel, N. Y.
49	218310		Ga. s.	Svea	8	7	29.5	9.5	4.1	1918	Port Madison, Wash.
50	215344		Ga. s.	Sveta Ana	24	20	44.5	13.8	5.7	1917	Tacoma, Wash.
51	205862		Ga. s.	Swallow	9	8	33.6	8.8	3.3	1904	Manistee, Mich.
52	207558		Ga. s.	Swallow	11	9	29.5	9.3	3.0	1907	Manitowoc, Wis.
53	209281		Ga. s.	Swallow	24	14	58.5	15.4	4.7	1911	Crittenden, Va.
54	213301		Ga. s.	Swallow	13	9	35.1	11.0	3.7	1915	Everett, Wash.
55	213929		Ga. s.	Swallow	9	6	44.7	12.0	2.2	1916	Port Aransas, Tex.
56	117163		Ga. s.	Swan	13	9	46.6	11.3	3.4	1902	Warrenton, Oreg.
57	204217		Ga. s.	Swan	7	6	27.0	8.6	4.0	1907	Frankfort, Mich.
58	207108		Ga. s.	Swan	8	7	31.0	9.6	3.2	1904	Manitowoc, Wis.
59	207123		Ga. s.	Swan	8	7	31.0	8.6	3.6	1904	Manistee, Mich.
60	215136		Ga. s.	Swan	11	10	26.8	9.4	3.5	1913	Marinette, Wis.
61	218301		Ga. s.	Swan	29	17	53.0	17.4	4.5	1919	West Norfolk, Va.
62	222497		Ga. s.	Swan	15	10	41.9	11.6	4.2	1922	Crisfield, Md.
63	222490		Ga. s.	Swan	9	6	35.5	10.0	3.5	1918	Bromerton, Wash.
64	223081		Ga. s.	Swan	12	9	36.0	11.6	5.0	1924	Seattle, Wash.
65	212394		Ga. s.	Swan II	7	7	39.4	7.6	3.4	1913	Burlington, Iowa
66	116245		Ga. s.	Swannanoa	25	24	49.5	17.0	6.8	1888	Brooklyn, N. Y.
67	117095		Ga. s.	Swannanoa	21	18	55.1	9.4	3.5	1801	Clinton, Iowa
68	200146		Ga. s.	Swannanoa	25	25	55.5	12.3	7.4	1903	Morehead City, N. C.
69	222682		Ga. s.	Swan Point	9	6	40.0	9.5	2.6		Unknown
70	216583	LMDT	Ol. s.	Swanson	141	76	109.4	19.9	8.4	1918	Weoms, Va.
71	222521		Ga. s.	Swanson	10	7	37.6	12.1	3.6	1921	Deltaville, Va.
72	200051		Ga. s.	Swastika	7	5	30.6	10.0	5.5	1912	Manteo, N. C.
73	218567		Ga. s.	Sweetheart	8	6	39.5	7.5	2.2	1914	Sault Ste. Marie, Mich.

¹ Formerly ga. s. Liberty No. 1.

² Formerly ga. s. ^a Mary W. Douglass. ^b Texaco 161.

Line No.	Service	Crew	Horse-power	Name of owner	Home port	Address of owner
1	Fsh.	4	20	Jack Matsen	Juneau, Alaska	Petersburg, Alaska.
2	Pas.	1	22	F. E. Baner	Chicago, Ill.	New Boston, Ill.
3	Fsh.	3	200	Wilson Fisheries Co. (Del.)	Seattle, Wash.	2702 L. O. Smith Building.
4	Fsh.	5	32	John P. Johnson	do.	6509 Phinney Avenue.
5	Frt.	1	50	Nels Forde	do.	Cinton, Wash.
6	Fsh.	3	80	Mary Silva	San Diego, Calif.	Point Loma, Calif.
7	Fsh.	1	15	Thomas S. Olsen	Seattle, Wash.	South Bend, Oreg.
8	Tow.	1	12	Mart Bowman	Pittsburgh, Pa.	General Delivery.
9	Fsh.	3	90	Mrs. Florence Buckle Gould	Astoria, Oreg.	133 Astor Street.
10	Wrk.	1	60	Superior Shipbuilding Co. (W. Va.)	Duluth, Minn.	Superior, Wis.
11	Frt.	30	62,000	Submarine Boat Corporation (N. Y.)	New York, N. Y.	5 Nassau Street.
12	Pas.	1	12	John G. Carter	do.	Hampton Bays, N. Y.
13	Frt.	4	70	Chester A. Poling (N. Y.)	do.	312 Senator Street (B.).
14	Frt.	2	75	Reliable Fuel Supply Co. (N. Y.)	do.	New York.
15	Fsh.	8	50	Visko Karmolich	Los Angeles, Calif.	San Pedro, Calif.
16	Fsh.	2	15	Peter Wilson	Ketchikan, Alaska	
17	Fsh.	6	40	J. S. Hansen	Seattle, Wash.	3017 West Sixty-seventh Street.
18	Fsh.	6	75	Mary M. Corriea	San Diego, Calif.	Point Loma, Calif.
19	Fsh.	2	35	John H. Croll	New Orleans, La.	735 Louisiana Avenue.
20	Pas.	5	180	Kitsap County Transportation Co. (Wash.)	Seattle, Wash.	Pier 3.
21	Tow.	2	25	Delaware Coal Co. (Ky.)	Louisville, Ky.	Delaware, Ky.
22	Frt.	3	70	Larkin Transportation Co. (Calif.)	San Francisco, Calif.	Sacramento, Calif.
23	Pas.	2	50	Lillie Holberg	Mobile, Ala.	404 South Conception Street.
24	Fsh.	1	20	L. M. Garnett	Ketchikan, Alaska	Skowl Arm, Alaska.
25	Frt.	2	75	Addison Packing Co. (Me.)	Bar Harbor, Me.	Main Road.
26	Msc.	1	10	Oscar Borel	New Orleans, La.	Franklin, La.
27	Frt.	2	12	K. W. Finch	Charleston, S. C.	
28	Frt.	5	200	Hunt, Hatch & Co. (Calif.)	San Francisco, Calif.	Oakland, Calif.
29	Fsh.	2	20	Brunswick Canning Co.	Brunswick, Ga.	
30	Pas.	2	25	Chas. D. Stevens	New York, N. Y.	Bellmore, N. Y.
31	Pas.	2	32	Benisch Bros.	Bar Harbor, Me.	Stonington, Me.
32	Oys.	1	12	Arthur Luker	Philadelphia, Pa.	Tuckerton, N. J.
33	Mso.	2	14	Otto Balluff	New York, N. Y.	211 Bay Thirty-fifth Street (B.).
34	Frt.	5	36	Frank McCabe	Charleston, S. C.	114 Rutledge Avenue.
35	Tow.	3	75	Hughes Sand & Gravel Co. (Tenn.)	Nashville, Tenn.	603 Bessie Dillon Building.
36	Mso.	1	16	W. M. Wells	Beaufort, N. C.	Morehead City, N. C.
37	Frt.	1	40	A. L. Daniels	Washington, N. C.	Ransomville, N. C.
38	Fsh.	1	10	John J. Healy	Newport, R. I.	East Greenwich, R. I.
39	Fsh.	1	12	Walter Schmid	New York, N. Y.	Oceanside, N. Y.
40	Oys.	1	10	Stanley G. Ohard	Bridgeport, Conn.	Greenwich, Conn.
41	Frt.	2	24	Yonge Simmons, Jr.	Charleston, S. C.	Mount Pleasant, S. C.
42	Frt.	1	7	C. L. O'Brien	Galveston, Tex.	1212 Avenue C.
43	Oys.	6	25	Boyd M. Robbins	Philadelphia, Pa.	Port Norris, N. J.
44	Frt.	2	10	Charles W. Pope	Oxford, Md.	Oxford, Md.
45	Frt.	2	45	E. W. Wallace	Jonesport, Me.	Millbridge, Me.
46	Mso.	1	15	Cecil Ray Jester	Cape Charles, Va.	Chincoteague, Va.
47	Fsh.	3	40	Booth Fisheries Co. (Del.)	Seattle, Wash.	Marion Building.
48	Tow.	3	120	Standard Dredging Co.	New York, N. Y.	Woolworth Building.
49	Fsh.	2	12	Carl Dennis	Ketchikan, Alaska	
50	Fsh.	5	35	Elias Hansen	Sitka, Alaska	
51	Fsh.	2	12	Charles C. Cross	Grand Haven, Mich.	Charlevoix, Mich.
52	Fsh.	2	12	Berent S. Johnson	do.	South Manitou, Mich.
53	Oys.	5	50	M. C. Armstrong	Newport News, Va.	Hampton, Va.
54	Fsh.	2	35	San Juan Fishing & Packing Co. (Wash.)	Seward, Alaska	
55	Mso.	2	36	A. S. Sims	Corpus Christi, Tex.	Port Aransas, Tex.
56	Mso.	1	35	Katalla Co. (N. Y.)	Cordova, Alaska	
57	Fsh.	1	12	William J. Schram	Grand Haven, Mich.	Omena, Mich.
58	Fsh.	3	24	George Knipfer	Millwaukee, Wis.	Sawyer, Wis.
59	Fsh.	2	28	Ross J. Bell	Grand Haven, Mich.	Cheboygan, Mich.
60	Fsh.	3	12	Frank Wisner	Millwaukee, Wis.	Marinetta, Wis.
61	Frt.	2	36	Virginia Electric Welding Co. (Va.)	Norfolk, Va.	
62	Frt.	1	30	William T. Sterling	Crisfield, Md.	
63	Pas.	2	35	Fred T. Klein	New York, N. Y.	127 Chesapeake Avenue.
64	Fsh.	4	30	J. H. Jacobson	Seattle, Wash.	735 East One hundred and sixty-sixth Street.
65	Pas.	1	36	G. A. Begeman	Des Moines, Iowa	7057 Eleventh Avenue NW.
66	Pas.	7	50	Albert M. Sullivan	Charleston, S. C.	Burlington, Iowa.
67	Pas.	2	80	W. A. Shumway	Chicago, Ill.	95 Wentworth Street.
68	Pas.	2	30	B. G. Willis	Elizabeth City, N. C.	Albany, Ill.
69	Frt.	2	11	Otto E. Vanous	Annapolis, Md.	Edenton, N. C.
70	Frt.	0	100	Bollocks & Squires Co. (Va.)	Reedville, Va.	R. F. D. No. 2.
71	Frt.	2	14	Charles W. Crockett	Cape Charles, Va.	Ocran, Va.
72	Pas.	1	15	T. R. Creef	Manteo, N. C.	Tangler, Va.
73	Pas.	1	20	Arthur LaRoue	Marquette, Mich.	Eckerman, Mich.

* Formerly U. S. Navy ga. s. Surprise.
 † Formerly U. S. Navy ga. s. Surprise.

* Formerly U. S. Navy ga. s. 5134.

Motor Vessels

Line No.	Official No.	Signal letters	Rig	Name of vessel	Tonnage		Register dimensions			When built	Where built
					Gross	Net	Length	Breadth	Depth		
					Feet			Feet			
1	220470		Ga. s.	Sweetheart.....	12	6	42.2	10.2	3.3	1913	Port Clinton, Ohio....
2	224047		Ga. s.	Sweetheart.....	14	5	44.1	15.3	4.5	1924	Pascagoula, Miss.....
3	212965		Ga. s.	Sweet Home.....	27	18	46.8	13.7	6.1	1915	Tacoma, Wash.....
4	212831		Ga. s.	Swall.....	9	7	43.0	12.5	3.0	1914	Georgiana, Fla.....
5	77578		Ga. s.	Swift.....	17	12	43.5	11.8	3.2	1903	Morehead City, N. C.
6	216207		Ga. s.	Swift.....	9	7	34.7	9.9	5.0	1918	Seattle, Wash.....
7	221613		Ga. s.	Swift No. 2.....	31	15	58.2	15.8	3.9	1921	Morehead City, N. C.
8	202446		Ol. s.	Swiftsure.....	10	7	45.6	13.0	2.9	1905	Gulfport, Miss.....
9	207090		Ga. s.	Swinomish.....	18	12	40.9	12.5	4.5	1910	Anacortes, Wash.....
10	205809		Ga. s.	Swordfish.....	10	8	32.6	12.4	3.7	1906	Noank, Conn.....
11	200082		Ga. s.	Sybil.....	14	9	42.5	10.3	4.2	1899	San Francisco, Calif..
12	210927		Ga. s.	Sybil.....	6	6	25.0	10.9	5.1	1912	Mattacombla, Fla.....
13	23051		Ga. s.	Sylph.....	12	12	40.0	15.7	3.5	Greenport, N. Y.....
14	117055		Ga. s.	Sylph.....	14	10	48.3	11.1	3.7	1901	Astoria, Oreg.....
15	213405		Ga. s.	Sylva.....	23	20	47.5	16.2	3.7	1915	Tuokerton, N. J.....
16	116194		Ga. s.	Sylvan Dell.....	14	6	43.5	16.5	4.3	1888	Dividing Creek, N. J..
17	116003		Ga. s.	Sylvester.....	14	6	40.3	13.8	5.8	1899	Rockland, Me.....
18	117249		Ga. s.	Sylvester Decker.....	26	21	49.4	14.8	4.6	1903	Bridgeport, Conn.....
19	205020		Ga. s.	Sylvia.....	9	8	34.8	12.7	3.7	1908	Galveston, Tex.....
20	214753		Ga. s.	Sylvia.....	6	5	35.8	9.7	2.1	1917	Williston, N. C.....
21	206960		Ol. s.	Sylvia.....	28	19	62.4	13.5	5.5	1909	Millford, Del.....
22	226282		Ol. s.	Sylvia.....	44	30	55.8	15.5	7.4	1927	Seattle, Wash.....
23	216921		Ga. s.	Sylvia S.....	7	6	27.8	9.0	3.0	1918	St. James, Mich.....
24	208896		Ol. s.	Sylvina W. Beal.....	42	21	71.7	17.2	7.0	1911	East Boothbay, Me....
25	221139		Ga. s.	SYRACUSE SOCONY.....	533	401	188.5	28.4	11.8	1921	Elizabeth, N. J.....
26	209285		Ga. w.	T. BASCO.....	11	9	42.1	8.6	2.8	1911	Poplar Bluff, Mo.....
27	221921		Ga. s.	T. B. 1.....	6	5	31.7	9.2	3.2	1912	Long Branch, N. J.....
28	222016		Ga. s.	T. B. 4.....	7	6	35.0	10.0	3.5	1922	Sea Isle City, N. J.....
29	213826		Ga. s.	T. Conklin, jr.....	22	14	55.3	15.6	4.9	1915	Orittenden, Va.....
30	212072		Ga. s.	T. F.....	67	52	59.7	25.4	7.6	1914	San Pedro, Calif.....
31	212075		Ga. s.	T. A. Hinote.....	12	9	37.4	9.5	4.8	1914	Lone Tree, Ark.....
32	213852		Ga. s.	T. C. Hurst.....	19	15	51.8	12.5	5.1	1915	West Norfolk, Va.....
33	202428		Ga. s.	T. E. Stevenson.....	8	8	49.4	12.8	3.2	1905	Orloie, Md.....
34	145901		Ga. s.	T. E. Wells.....	12	10	46.0	15.3	3.4	1901	Scranton, Miss.....
35	145500		Ga. s.	T. F. Fletcher.....	15	5	52.0	15.0	3.6	1888	Flag Pond, Va.....
36	203783		Ga. s.	T. H. O.....	18	15	44.7	14.8	4.2	1906	Bridgeport, Conn.....
37	215209		Ga. s.	T. I. P.....	8	5	37.1	10.2	2.4	1917	Fishers Landing, N. Y.
38	145558		Ga. s.	T. M. Taylor.....	14	11	44.0	16.0	2.7	1890	Atlantic, N. C.....
39	222021		Ga. s.	T. N. G.....	44	44	65.1	21.9	3.3	1922	Clinton, Iowa.....
40	145174		Ga. s.	T. Q. Gilliam.....	20	10	52.0	16.9	3.4	1878	Norfolk, Va.....
41	145346		Ga. s.	T. W. Bush.....	10	9	49.0	14.6	3.4	1883	Fairmount, Md.....
42	213705		Ga. s.	T. W. Graham.....	12	5	38.8	12.0	3.2	1915	Awendaw, S. C.....
43	211938		Ga. w.	T. Y. Kenney.....	6	5	50.8	13.2	1.9	1913	Witcher, W. Va.....
44	207053		Ga. s.	T. & B.....	11	8	41.4	11.3	2.6	1909	Cut Off, La.....
45	202182		Ga. s.	T. and W.....	13	9	43.5	11.3	4.5	1905	Olympia, Wash.....
46	93201		Ga. s.	Tabor Boy.....	49	45	73.9	18.3	8.6	1902	New York, N. Y.....
47	213508		Ga. s.	Tackler.....	12	10	35.4	10.4	3.9	1915	Tracyton, Wash.....
48	211503		Ga. s.	Tacoma.....	7	7	26.2	8.4	3.4	1913	Green Bay, Wis.....
49	219050		Ol. s.	Tacoma.....	13	8	44.7	14.3	3.4	1919	North Glard, Pa.....
50	221552		Ga. w.	Tacoma.....	22	11	42.6	9.6	3.0	1921	Beardstown, Ill.....
51	216407		Ga. s.	Tacora.....	8	6	34.1	9.4	4.9	1918	Seattle, Wash.....
52	211247		Ga. s.	Tagattof.....	24	16	41.0	13.3	5.4	1913do.....
53	215245		Ol. s.	Taholah.....	19	16	42.8	13.0	5.4	1917do.....
54	214741		Ga. s.	Tahoma.....	43	18	55.4	15.5	7.5	1917	Tacoma, Wash.....
55	218055		Ga. s.	Takan.....	21	14	45.0	12.6	5.4	1919	Seattle, Wash.....
56	221315		Ga. s.	Takitez.....	10	8	35.7	10.1	3.6	1912	New York, N. Y.....
57	222379		Ga. s.	Taku.....	54	37	60.1	17.0	5.7	1898	San Francisco, Calif..
58	207205		Ga. s.	Taku II.....	14	10	52.0	11.3	4.0	1910	Seattle, Wash.....
59	145808		Ga. s.	Taku Jack.....	14	9	48.9	9.6	3.5	1901	Astoria, Oreg.....
60	220168		Ga. s.	Talamanca.....	39	18	53.3	16.4	7.3	1920	Boston, Mass.....
61	212427		Ga. s.	Talofa.....	34	23	60.4	15.3	6.1	1914	Tottenville, N. Y.....
62	211220	LCWQ	Ol. s.	TAMARACK.....	149	104	118.9	18.8	9.6	1913	New York, N. Y.....
63	222148		Ol. s.	Tambo II.....	15	10	44.0	14.0	4.7	1922	Brooklyn, N. Y.....
64	216042		Ga. s.	Tamiami.....	193	76	80.7	26.8	10.7	1918	Miami, Fla.....
65	210575	LVNK	Ol. s.	TAMPA.....	5,959	3,703	401.9	51.2	31.3	1920	Tampa, Fla.....
66	221904		Ga. s.	Tampa.....	14	11	42.1	12.4	2.9	1925	Stacy, N. C.....
67	220072		Ga. s.	Tau.....	9	6	30.4	7.7	4.6	1920	Olg Harbor, Wash.....
68	222520		Ga. s.	Tanana.....	10	7	52.4	13.4	2.6	1922	Tanana, Alaska.....
69	226240		Ga. s.	Tanger.....	12	8	37.6	11.7	2.6	1926	Swansboro, N. C.....
70	212312		Ga. s.	Tango.....	40	18	58.0	14.9	6.0	1914	Seattle, Wash.....
71	213415		Ga. s.	Tango.....	17	12	40.4	12.0	3.8	1915	Ketchikan, Alaska.....
72	209241		Ga. s.	Tar Heel.....	10	9	40.0	12.2	3.3	1909	Fort Pierce, Fla.....

¹ Formerly ga. s. John F. Bell.
² Formerly ga. s. Chas. E. Hopkins.
³ Formerly ga. s. Clifton.

⁴ Formerly ga. s. (a) Majorle.
(b) Robin.
⁵ Formerly ga. s. (a) Danna.
(b) Lady Anne.

Line No.	Service	Crew	Horse-power	Name of owner	Home port	Address of owner
1	Pas.	2	60	V. V. Montgomery	Gulfport, Miss.	226 Hewex Building.
2	Fsh.	2	24	Earl Bryant	Mobile, Ala.	Bayou La Batre, Ala.
3	Fsh.	7	30	A. Haugland	Seattle, Wash.	Anacortes, Wash.
4	Pas.	2	12	H. O. Sjoström	St. Augustine, Fla.	Port Pierce, Fla.
5	Frt.	2	25	R. J. Ramsaur	Wilmington, N. C.	Winnabow, N. C.
6	Fsh.	2	20	Tom Burns	Ketchikan, Alaska	
7	Frt.	2	50	R. E. McCrary	Wilmington, N. C.	Swift & Co.
8	Tow.	2	140	Suderman and Young (Tex.)	Galveston, Tex.	820 United States National Bank Building.
9	Fsh.	5	27	Demetrie Hotovitzky	Unalaska, Alaska	
10	Frt.	1	24	G. Francis Jenkins	Vineyard Haven, Mass.	Gosnold, Mass.
11	Frt.	1	50	E. Opegon	Unalaska, Alaska	Dillingham, Alaska.
12	Fsh.	2	10	J. B. Allen	Key West, Fla.	Cedar Keys, Fla.
13	Frt.	1	25	John O. McNeill	New Haven, Conn.	64 South Water Street.
14	Misc.	2	35	A. O. Kreidler	Ketchikan, Alaska	
15	Frt.	2	35	Sommers Hickman	Miami, Fla.	Box 4932.
16	Oys.	5	18	Charles Pettit	Philadelphia, Pa.	Blvalve, N. J.
17	Fsh.	4	24	Jose Jeppson	Gloucester, Mass.	Rockport, Mass.
18	Frt.	5	35	Decker Oyster Co. (Conn.)	Bridgeport, Conn.	Norwalk, Conn.
19	Fsh.	2	14	Mrs. B. D. Jackson	Galveston, Tex.	Port Lavaca, Tex.
20	Frt.	1	15	Mack Saille	Beaufort, N. C.	Stacy, N. C.
21	Frt.	3	75	Texas Co. (Tex.)	Port Arthur, Tex.	Norfolk, Va.
22	Fsh.	8	70	Jens Olsen	Seattle, Wash.	2566 Morgan Street.
23	Fsh.	3	14	Robert Gordon	Grand Haven, Mich.	St. James, Mich.
24	Frt.	2	60	Seacoast Canning Co. (Me.)	Eastport, Me.	Sea Street.
25	Tnk.	7	300	Standard Oil Co. (N. Y.)	New York, N. Y.	26 Broadway.
26	Pas.	1	60	Morehouse Stave & Manufacturing Co. (Ill.)	St. Louis, Mo.	Morehouse, Mo.
27	Fsh.	6	15	Taylor Brothers Fish Co. (N. J.)	Philadelphia, Pa.	Wildwood, N. J.
28	Fsh.	6	20	do.	do.	Do.
29	Frt.	2	90	T. Conklin	Norfolk, Va.	
30	Fer.	1	75	San Pedro Transportation Co. (Calif.)	Los Angeles, Calif.	San Pedro, Calif.
31	Fsh.	4	16	George Davis	Juneau, Alaska	Killsnoo, Alaska.
32	Fsh.	3	50	R. W. Du Bois	Philadelphia, Pa.	Fort Norris, N. J.
33	Oys.	1	20	William E. Walker	Cape Charles, Va.	Exmore, Va.
34	Fsh.	3	24	B. H. Storke	Gulfport, Miss.	Pecan, Miss.
35	Frt.	2	24	Helen Hudgins	Norfolk, Va.	Hobson, Va.
36	Frt.	3	40	Thomas H. Connolly	Providence, R. I.	Warren, R. I.
37	Frt.	1	25	Thousand Island Park Association	Cape Vincent, N. Y.	Thousand Island Park, N. Y.
38	Frt.	2	14	Valentine Taylor	Beaufort, N. C.	Sealevel, N. C.
39	Fer.	1	40	William J. Kamp	St. Louis, Mo.	Golden Engle, Ill.
40	Frt.	2	24	J. W. Marshall	Newport News, Va.	West Point, Va.
41	Frt.	4	4	Raymond Marshall	Annapolis, Md.	Deale, Md.
42	Pas.	2	8	Clyde Powell	Miami, Fla.	Box 4121.
43	Tow.	1	20	Roy Q. Sams	Pittsburgh, Pa.	Parkersburg, W. Va.
44	Frt.	2	21	Pierre Toups	New Orleans, La.	Cut Off, La.
45	Pas.	2	16	Ira W. Libby	Seattle, Wash.	Shelton, Wash.
46	Misc.	6	50	Tabor Boy Trust	New Bedford, Mass.	Marion, Mass.
47	Fsh.	4	16	W. O. Berndt	Ketchikan, Alaska	
48	Fsh.	1	8	H. Fredwerd	Milwaukee, Wis.	Oconto, Wis.
49	Fsh.	5	55	William H. Schneider	Erie, Pa.	446 West Fourth Street.
50	Tow.	1	12	John Edlen	Peoria, Ill.	Meredosa, Ill.
51	Fsh.	3	18	John A. Eastman	Seattle, Wash.	6531 Twenty-seventh Avenue NW.
52	Fsh.	7	20	Alaska Consolidated Canneries (Del.)	Ketchikan, Alaska	
53	Fsh.	2	27	Harry F. Eaton	Seattle, Wash.	Coyle, Wash.
54	Fsh.	8	50	W. Pierce	Ketchikan, Alaska	
55	Fsh.	4	35	Petersburg Packing Co. (Wash.)	Petersburg, Alaska	
56	Pas.	2	16	Harry D. Brown	Philadelphia, Pa.	Atlantic City, N. J.
57	Fsh.	3	40	First Bank of Cordova (Alaska)	Juneau, Alaska	Cordova, Alaska.
58	Pas.	1	40	W. W. Noyes	Ketchikan, Alaska	
59	Fsh.	2	20	Frank Capp	do.	
60	Frt.	5	40	United Fruit Co. (N. J.)	Boston, Mass.	131 State Street.
61	Pas.	2	75	Daniel Rabennel, Jr.	Charleston, S. C.	54 Broad Street.
62	Frt.	3	120	M. L. Clark	Elizabeth City, N. C.	107 North Road Street.
63	Fsh.	2	60	William G. Cronan	New York, N. Y.	1036 Madison Street (B.).
64	Fsh.	4	200	Lin G. Greene	Miami, Fla.	General delivery.
65	Frt.	37	2,000	United States Shipping Board	Tampa, Fla.	
66	Fsh.	1	20	Ralph Gaskill	Beaufort, N. C.	Stacy, N. C.
67	Fsh.	2	12	John J. Wold	Tacoma, Wash.	Burley, Wash.
68	Frt.	1	60	H. F. Byram	Seward, Alaska	Nenana, Alaska.
69	Frt.	1	30	Alex Moore	Beaufort, N. C.	Swansboro, N. C.
70	Tow.	1	75	E. H. Lindstrom	San Francisco, Calif.	455 Valley Street.
71	Misc.	1	32	Alvin Arness	Petersburg, Alaska	
72	Pas.	1	16	Eugene S. Roberts	Miami, Fla.	Homestead, Fla.

^a Blue Bird.
^b Formerly ga. s. Widgeon.
^c Stialla II.

Motor Vessels

Line No.	Official No.	Signal letters	Rig	Name of vessel	Tonnage		Register dimensions			When built	Where built
					Gross	Net	Length	Breadth	Depth		
					Feet						
1	145491		Ga. s.	Tarpon	14	11	48.0	13.0	3.9	1884	Long Island City, N. Y.
2	206072		Ga. s.	Tarpon	9	7	34.1	10.1	4.0	1909	Cleveland, Ohio
3	145705		Ga. s.	Tartar	14	9	45.7	14.2	4.0	1898	Peekskill, N. Y.
4	225254		Ga. s.	Tasco Ice	10	6	43.6	11.1	4.2	1925	Irvington, Va.
5	205008		Ga. s.	TASHENBERG BROTHERS.	11	9	35.6	9.7	4.6	1902	Buffalo, N. Y.
6	208577		Ga. s.	Tasmania	10	7	33.9	9.6	3.7	1911	Decatur, Wash.
7	208408		Ga. s.	Tatoosh	63	51	74.2	16.8	6.7	1911	Tacoma, Wash.
8	215345		Ga. s.	Tatoosh	31	21	50.4	14.3	7.3	1917	Seattle, Wash.
9	224191		Ga. s.	Tatoosh	18	12	46.7	12.7	6.0	1924	Hadlock, Wash.
10	226028		Ga. s.	Tatoosh	50	34	58.5	16.5	7.7	1927	Gig Harbor, Wash.
11	214250		Ga. s.	Taylor	14	10	42.8	12.7	2.9	1916	Sealevel, N. C.
12	217312		Ga. w.	TAYLOR	13	12	34.0	9.0	3.0	1915	Black Rock, Ark.
13	145544		Ga. s.	Teal	5	5	28.0	12.5	3.8	1886	Norwalk, Conn.
14	226347		Ol. s.	Teal	20	9	44.8	13.2	5.2	1927	Oakland, Calif.
15	208006		Ga. s.	Teaser	11	10	32.6	9.2	3.4	1911	Ludington, Mich.
16	224304		Ga. s.	Teaser	16	11	40.4	11.4	5.6	1927	Port Blakely, Wash.
17	202627		Ga. s.	Teaser	97	69	91.3	24.0	9.8	1905	Essex, Mass.
18	220033		Ga. s.	Tebo	11	9	28.0	10.9	2.8	1919	Middleburg, Fla.
19	145800		Ga. s.	Tecumseh	41	18	65.8	18.8	8.8	1899	Essex, Mass.
20	207218		Ga. s.	Teddy	14	9	42.9	11.7	2.7	1910	Astoria, Oreg.
21	212520		Ga. s.	Teddy	11	6	44.2	11.0	3.0	1914	Punta Gorda, Fla.
22	212981		Ga. s.	Teddy	15	10	47.0	8.9	3.6	1915	Marianna, Ark.
23	224416		Ga. w.	Teddy	13	12	29.6	7.2	2.0	1924	Birchwood, Tenn.
24	213056		Ga. s.	Teddy J.	19	13	40.9	13.1	5.8	1915	Seattle, Wash.
25	223562		Ga. s.	Teddy P.	32	22	52.0	17.1	6.5	1924	Wildwood, N. J.
26	213129		Ga. w.	Teddy No. 2	15	12	65.0	14.0	2.4	1915	Hanging Rock, Ohio.
27	214011		Ga. w.	Teddy No. 3	15	13	64.3	14.0	2.5	1918	do.
28	205134		Ga. s.	Toddy Bear	21	14	42.8	14.7	4.8	1908	Seattle, Wash.
29	201758		Ga. s.	Toddy Roosevelt	13	6	30.5	13.5	6.0	1905	Friendship, Me.
30	203053		Ga. s.	Toddy Roosevelt	14	10	45.1	12.6	3.6	1906	Astoria, Oreg.
31	223735		Ga. s.	Teo Bee	14	10	40.5	13.6	4.2	1924	Erie, Pa.
32	200711		Ga. w.	Telegram	14	8	51.3	12.0	3.5	1904	Westwego, La.
33	220734		Ga. s.	Telegram	7	6	31.5	10.0	3.5		Unknown
34	221997		Ga. s.	Telegram	14	12	38.4	12.3	4.8	1922	Fernandina, Fla.
35	202001		Ga. s.	Telegraph	8	7	36.3	9.0	4.4	1905	Lynn, Mass.
36	145969		Ga. s.	Telephone	7	5	36.5	7.7	2.8	1903	Marshfield, Oreg.
37	207880		Ga. s.	Tomiskaming	9	8	43.0	8.0	3.1	1909	Georgetown, S. C.
38	145871		Ol. s.	Tempest	46	31	68.5	17.2	6.1	1901	Everett, Wash.
39	225483		Ga. s.	Templar	17	13	39.7	10.7	4.1	1917	Boston, Mass.
40	211203		Ga. s.	Tennessee	18	12	38.3	11.9	4.6	1913	Seattle, Wash.
41	222950		Ga. w.	Tennessee	24	15	59.0	14.0	2.3	1923	Metropolis, Ill.
42	226015		Ga. w.	Tennessee No. 2	51	32	62.6	16.0	2.1	1926	Paducah, Ky.
43	210268		Ga. s.	Tepeco	7	7	29.6	8.2	3.0	1912	Juneau, Alaska
44	207656		Ga. s.	Teresa	8	5	30.0	10.5	3.8	1910	Colby, Wash.
45	204786		Ga. s.	Teresa S.	8	7	38.0	7.3	3.7	1907	Fort Madison, Iowa
46	222817		Ga. s.	Tern	16	11	44.6	11.5	5.2	1924	Mystic, Conn.
47	210489		Ga. s.	Terroll	21	11	45.5	12.3	4.9	1919	Mobile, Ala.
48	93183		Ga. s.	Toxaco	14	9	42.4	13.3	4.8	1901	Patchogue, N. Y.
49	216807		Ga. s.	Toxaco 80	13	11	37.4	10.5	5.6	1918	New York, N. Y.
50	215823	IJIN	Ol. s.	TEXACO 124	220	128	96.5	23.0	10.3	1917	Bath, Me.
51	215876	LJMG	Ol. s.	TEXACO 125	226	126	96.5	23.0	10.3	1917	do.
52	77219		Ga. s.	TEXACO 144	44	33	69.3	19.6	6.2	1896	Patchogue, N. Y.
53	218001	LQVV	Ol. s.	TEXACO 145	484	325	147.7	30.1	12.4	1919	Bath, Me.
54	218187	LRJP	Ol. s.	TEXACO 146	484	324	147.7	30.1	12.4	1919	do.
55	218416	LRTC	Ol. s.	TEXACO 147	484	324	147.7	30.1	12.4	1919	Bath, Me.
56	121242		Ga. s.	Toxaco 170	16	14	45.7	14.1	3.6	1902	Bridgeport, Conn.
57	223429		Ga. s.	Toxaco 181	93	77	73.2	21.3	6.6	1923	South Jacksonville, Fla.
58	214862		Ga. s.	Texas	23	16	43.7	14.4	6.0	1917	Tacoma, Wash.
59	219071		Ga. s.	Toxas	44	30	64.2	14.7	7.1	1920	Los Angeles, Calif.
60	223310		Ga. s.	Texas	15	11	45.5	9.4	3.6	1908	Saint Joseph, Mich.
61	207915		Ga. s.	Texas Ranger	13	9	40.3	12.7	5.2	1910	Ogdensburg, N. Y.
62	204124		Ol. s.	Toxoll	34	17	57.0	14.0	6.3	1900	Boston, Mass.
63	202830		Ol. s.	Thad Street	90	57	83.4	21.6	10.5	1906	Essex, Mass.
64	206688		Ga. s.	Thalassa	11	11	37.1	11.0	3.4	1909	Warron, R. I.
65	221405		Ga. s.	That's All	10	10	35.2	10.7	2.9	1912	Boston, Mass.
66	213707		Ga. w.	The Albert Hill	7	5	41.0	10.8	2.9	1915	Houma, La.
67	224251		Ga. s.	The Boys	78	44	102.0	17.0	6.4	1924	Morehead City, N. C.
68	145850		Ga. s.	The Chalfont	15	14	40.6	15.0	4.4	1900	Atlantic City, N. J.
69	223517		Ga. s.	The Commodore	14	11	41.4	10.5	4.7	1911	West Lynn, Mass.
70	222860		Ga. s.	The Dulles	9	6	40.0	10.6	3.6	1923	St. Paul, Minn.
71	212969		Ga. s.	The Estero	44	26	52.8	15.5	2.8	1915	Estero, Fla.

¹ Formerly ga. s. John A. Baker.

² Formerly U. S. Navy ga. s. No. 2804.

³ Formerly ga. s. Mildred.

⁴ Formerly ga. s. No. 5.

⁵ Formerly ga. s. Thuban.

Motor Vessels

Line No.	Service	Crew	Horse-power	Name of owner	Home port	Address of owner
1	Pas.	1	30	Mrs. O. J. Whitaker	Tampa, Fla.	St. Petersburg, Fla.
2	Wid.	1	25	Interlako Engineering Co. (Ohio)	Cleveland, Ohio	Cuyahoga River and Jefferson Street Bridge.
3	Frt.	2	35	Irving L. Sullivan	New York, N. Y.	589 St. Marks Avenue (B.).
4	Frt.	1	24	C. L. Carter	Reedville, Va.	Remo, Va.
5	Frt.	2	25	Tashenberg Brothers	Buffalo, N. Y.	45 Illinois Street.
6	Mso.	1	30	Paul Owens	Juneau, Alaska	Petersburg, Alaska.
7	Fsh.	5	120	Booth Fisheries Co. (Del.)	Seattle, Wash.	600 Marlon Building.
8	Fsh.	7	40	Kristian Martinsen	Ketchikan, Alaska	
9	Tow.	2	40	J. H. Lundgren	Seattle, Wash.	Port Blakely, Wash.
10	Fsh.	8	50	Kuzma Barcott	Tacoma, Wash.	Everett, Wash.
11	Frt.	2	20	Theodore S. Meekins	Manteo, N. C.	
12	Pas.	1	10	William E. Taylor	Memphis, Tenn.	Gillett, Ark.
13	Frt.	1	8	Thorsten O. Stabell	Bridgeport, Conn.	South Norwalk, Conn.
14	Fsh.	1	570	Alaska Packers Association (Calif.)	San Francisco, Calif.	111 California Street.
15	Fsh.	1	18	Edmund Bolland	Grand Haven, Mich.	Ludington, Mich.
16	Fsh.	3	20	E. I. Lavett	Seattle, Wash.	Port Blakely, Wash.
17	Cod.	19	60	Gorton-Paw Vessels Co. (Mass.)	Gloucester, Mass.	Rowe Square.
18	Mso.	1	24	Thomas Jones	Jacksonville, Fla.	Switzerland, Fla.
19	Fsh.	8	36	Bay Fisheries Co. (Fla.)	Pensacola, Fla.	St. Andrews, Fla.
20	Pas.	2	25	Juneau Ferry & Navigation Co. (Alaska)	Juneau, Alaska	
21	Frt.	1	25	West Coast Fish Co.	Tampa, Fla.	Punta Gorda, Fla.
22	Pas.	1	50	William P. Watkins	Memphis, Tenn.	Marianna, Ark.
23	Tow.	1	6	W. H. Helton	Chattanooga, Tenn.	Birchwood, Tenn.
24	Fsh.	5	35	John Otness	Petersburg, Alaska	
25	Fsh.	2	60	Ferdinand Kaszarowski	Philadelphia, Pa.	Wildwood, N. J.
26	Tow.	2	32	Charles Gentil	Cincinnati, Ohio	Hanging Rock, Ohio.
27	Frt.	1	40	do.	do.	Do.
28	Frt.	3	20	Joseph Bernard	Nome, Alaska	
29	Fsh.	2	18	Lynn Kilbourn	Apalachicola, Fla.	Carabella, Fla.
30	Pas.	2	40	Ole Nygaard	Astoria, Ore.	Motor Route A.
31	Fsh.	5	45	T. B. Walker	Erle, Pa.	West Twenty-sixth and Hampton Road.
32	Frt.	2	16	Peter Rioldorll	New Orleans, La.	Lockport, La.
33	Pas.	1	18	Nils Felstad	New York, N. Y.	Olason Point Park, N. Y.
34	Fsh.	2	80	P. O. Johnston	Miami, Fla.	P. O. 132, West Palm Beach, Fla.
35	Mso.	1	30	Charles J. Willburn	New York, N. Y.	213 Conover Street (B.).
36	Tow.	1	15	John J. Slien	Marshfield, Ore.	North Bend, Ore.
37	Mso.	2	25	A. A. Richardson	Georgetown, S. C.	Columbia, S. C.
38	Tow.	4	150	Chesley Tug & Barge Co. (Wash.)	Seattle, Wash.	Ferry Dock.
39	Fsh.	2	20	R. M. Thomas	do.	1706 California Avenue.
40	Fsh.	6	20	Booth Fisheries Co. (Del.)	do.	Marlon Building.
41	Tow.	2	60	J. O. Ashman	Paducah, Ky.	419 North Fourth Street.
42	Tow.	1	120	J. O. Ashman	do.	419 North Fourth Street.
43	Fsh.	1	12	Sunny Point Packing Co. (Wash.)	Ketchikan, Alaska	
44	Fsh.	2	10	Louis Susort	Petersburg, Alaska	Poulsbo, Wash.
45	Pas.	2	25	W. A. Rife	St. Louis, Mo.	1721 Iowa Avenue.
46	Ptl.	1	165	State of Connecticut	Hartford, Conn.	
47	Ten.	2	100	Atlantic Gulf & Pacific Co. (W. Va.)	New York, N. Y.	13 Park Row.
48	Fsh.	2	70	Herman Toby	do.	Long Beach, N. Y.
49	Msc.	1	38	Texas Co. (Tex.)	Port Arthur, Tex.	
50	Tnk.	5	5325	do.	do.	
51	Tnk.	5	5325	do.	do.	
52	Frt.	2	25	do.	do.	
53	Tnk.	13	5400	do.	do.	
54	Tnk.	13	5400	do.	do.	
55	Tnk.	13	5400	do.	do.	
56	Frt.	2	42	do.	do.	
57	Tnk.	2	60	do.	do.	
58	Fsh.	7	35	Emil Johnson	Seattle, Wash.	1423 Warren Avenue.
59	Fsh.	8	85	Mate Spanje	Los Angeles, Calif.	San Pedro, Calif.
60	Pas.	3	60	B. O. Johnson	Corpus Christi, Tex.	222 Peoples Street.
61	Frt.	1	25	Texas Co. (Tex.)	Port Arthur, Tex.	
62	Frt.	3	45	A. O. McLoon & Co.	Rockland, Me.	MoLoom Wharf.
63	Ptl.	4	72	W. L. Anderson	Charleston, S. C.	Boyces Wharf.
64	Oys.	1	10	Lon Island Oyster Farms (N. Y.)	New York, N. Y.	Northport, N. Y.
65	Pas.	2	20	J. Addison Bullock	Philadelphia, Pa.	Lima, Pa.
66	Tow.	3	15	Houma Cypress Co. (La.)	New Orleans, La.	Houma, La.
67	Fsh.	18	100	C. O. Coddington	Beaufort, N. C.	Charlotte, N. C.
68	Pas.	2	18	Lewis S. Adams	Philadelphia, Pa.	Atlantic City, N. J.
69	Pas.	2	24	Charles S. Blair	do.	Nineteenth and Arch Streets.
70	Pas.	1	30	Carl O. Muller	St. Paul, Minn.	Taylor Falls, Minn.
71	Frt.	3	48	Charles E. Farbes	Tampa, Fla.	Clewiston, Fla.

^a Formerly st. s. Jessie R.
^b Sea Coast.
⁷ Formerly ga. s. Frank O. Pettis.

⁸ Formerly ga. s. Palm.
⁹ Formerly ga. s. Hortense.
¹⁰ Formerly U. S. Navy ga. s. 1140.

Line No.	Official No.	Signal letters	Rig	Name of vessel	Tonnage		Register dimensions			When built	Where built
					Gross	Net	Length	Breadth	Depth		
1	210917		Ol. s.	The Grant	13	8	41.3	11.0	5.7	1913	San Diego, Calif.
2	127518		Ga. s.	The Grayling	21	19	48.5	16.6	5.5	1901	Baltimore, Md.
3	217089		Ga. w.	The Jewel	14	9	50.1	17.3	2.4	1916	Brownsville, Nebr.
4	203758		Ga. s.	The Limit	6	6	28.0	12.0	3.7	1906	Osterville, Mass.
5	213463		Ga. s.	The Mist	6	5	26.0	8.0	3.3	1915	Sturgeon Bay, Wis.
6	209900		Ga. s.	The Moravian	14	9	38.1	10.6	5.2	1912	Seattle, Wash.
7	224064		Ol. s.	The Moravian	55	43	57.3	17.3	7.0	1924	Bethel, Alaska
8	210491		Ga. s.	The Only One	12	8	40.8	11.0	4.5	1911	New York, N. Y.
9	216968		Ga. s.	The Owl	19	12	46.4	14.9	4.9	1918	Portland, Me.
10	225133		Ga. w.	The Riverview	20	20	54.0	8.8	3.0	1925	Sidney, Mont.
11	224208		Ga. s.	The Russell	33	19	56.8	16.0	5.5	1924	Amburg, Va.
12	226204		Ga. s.	The Shadow	14	11	33.5	10.0	4.6	1926	Ellison Bay, Wis.
13	221018		Ga. s.	The Undine	14	10	41.0	9.8	4.4	1900	Tiburon, Calif.
14	225120		Ga. w.	The West	11	11	37.0	7.8	2.8	1925	Sidney, Mont.
15	225207		Ga. w.	The Wolf	25	25	62.5	15.5	3.1	1922	Williston, N. Dak.
16	21425		Ga. s.	Thelma	25	21	49.5	18.0	5.8	1881	Noank, Conn.
17	203356		Ga. s.	Thelma	9	7	45.0	13.0	3.7	1903	Fitchetts, Va.
18	202497		Ga. s.	Thelma	10	6	30.0	10.5	4.8	1905	Smyrna, N. C.
19	202598		Ga. s.	Thelma	20	17	47.8	17.0	4.1	1905	Fairbank, Md.
20	204454		Ga. s.	Thelma	11	7	35.5	9.7	3.0	1907	Astoria, Ore.
21	205230		Ga. s.	Thelma	20	13	53.4	12.0	4.2	1908	Seattle, Wash.
22	208486		Ga. s.	Thelma	13	9	47.0	11.2	3.3	1911	Astoria, Ore.
23	208995		Ga. s.	Thelma	15	9	52.9	13.5	4.1	1911	Velasco, Tex.
24	211061		Ga. s.	Thelma	14	11	58.0	14.0	3.9	1913	Irrington, Va.
25	211181		Ol. s.	Thelma	53	28	70.8	17.3	8.3	1913	Essex, Mass.
26	217035		Ga. s.	Thelma	26	17	47.0	13.0	9.3	1869	New London, Conn.
27	222501		Ga. s.	Thelma	18	8	50.9	12.8	6.1	1922	Jonesport, Me.
28	222578		Ga. s.	Thelma	44	35	62.5	20.6	5.0	1922	Atlantic, N. C.
29	225063		Ol. s.	Thelma	10	6	34.0	12.4	3.7	1925	Puget Island, Wash.
30	219978		Ga. s.	Thelma II	32	26	51.5	13.7	0.8	1920	Poulsbo, Wash.
31	220405		Ga. s.	Thelma II	7	5	36.3	10.4	3.5	1920	Mystic, Conn.
32	140059		Ga. s.	Thelma G	10	8	47.6	10.9	3.4	1903	Klinnekeet, N. C.
33	215091		Ga. s.	Thelma M	10	7	31.0	10.8	5.2	1917	Astoria, Ore.
34	223807		Ga. s.	Thelma M	27	18	54.9	14.7	4.8	1924	Amburg, Va.
35	210490		Ga. s.	Thelma O	17	12	45.0	11.2	5.6	1912	Seattle, Wash.
36	224588		Ga. s.	Thelma S	50	34	60.8	17.1	7.2	1925	Port Blakely, Wash.
37	226430		Ga. s.	Thelma S	7	6	25.3	9.0	3.0	1912	Drummond, Mich.
38	223835		Ga. s.	Thelma Earl	15	5	47.1	12.3	4.3	1924	Deltaville, Va.
39	222404		Ga. s.	Thelma Frances	11	7	43.0	11.0	3.8	1922	Crisfield, Md.
40	224555		Ga. w.	Thelma Ruth	18	18	47.3	10.0	2.6	1925	Hannibal, Ohio.
41	145202		Ga. s.	Theo. Fletcher	24	22	49.0	18.0	4.0	1879	Bay Shore, N. Y.
42	145461		Ga. s.	Theodore Houghwaut	14	13	45.0	15.0	3.6	1887	Nansemond County, Va.
43	145903		Ga. s.	Theodore Roosevelt	14	13	40.0	13.5	4.0	1901	Patchogue, N. Y.
44	145914		Ga. s.	Theodore Roosevelt	61	40	64.2	23.5	5.5	1901	San Francisco, Calif.
45	201089		Ga. s.	Theotiste	11	9	50.2	10.6	3.4	1904	St. Louis, Mo.
46	145155		Ga. s.	Theresa	26	15	45.0	16.1	3.7	1877	Germanton, N. C.
47	145757		Ga. s.	Theresa	18	18	43.0	13.5	6.0	1897	Rockland, Me.
48	202101		Ga. s.	Theresa	14	10	59.8	11.8	3.7	1904	Port Republic, N. J.
49	208227		Ga. s.	Theresa	9	6	36.0	9.8	3.6	1910	Astoria, Ore.
50	224781		Ga. s.	Theresa L	14	11	38.5	12.2	4.4		Unknown
51	225566		Ol. s.	Theresa S	43	29	58.5	15.8	7.4	1926	Dockton, Wash.
52	3352		Ga. s.	Thesga E. O'Neal	28	24	59.6	13.0	4.7	1886	St. Michaels, Md.
53	209210		Ga. s.	Thimble Islands	17	12	39.0	18.0	4.4	1911	Northport, N. Y.
54	214860		Ga. s.	Thirteen	8	7	32.5	8.5	3.1	1915	Green Bay, Wis.
55	145945		Ga. s.	Thistle	22	11	54.0	18.1	3.9	1902	Biloxi, Miss.
56	201251		Ga. s.	Thistle	8	6	37.3	8.6	3.6	1904	Tacoma, Wash.
57	205287		Ga. s.	Thistle	25	19	51.9	12.6	4.9	1907	New York, N. Y.
58	224935		Ga. s.	Thistle	11	9	41.5	0.8	2.6	1909	Lynchburg, Tex.
59	215520		Ol. s.	Thlinket Chief	12	11	38.0	11.2	4.0	1917	Ketchikan, Alaska
60	211960		Ga. s.	Thomas, Jr	10	10	50.0	8.0	3.5	1914	Bowling Green, Ky.
61	226369		Ol. s.	Thomas J	45	31	57.7	14.9	7.3	1927	Seattle, Wash.
62	222859		Ga. w.	Thomas T	19	14	50.8	11.4	2.3	1923	Calhoun, Ky.
63	202233		Ga. s.	Thomas Martindale	12	11	42.3	13.7	4.4	1905	Somers Point, N. J.
64	224322		Ol. s.	Thomas Minnock	25	17	49.0	16.6	4.6	1923	Athens, N. Y.
65	145470		Ga. s.	Thomas A. Rogers	27	19	54.6	17.2	5.5	1887	Camden, N. J.
66	220975		Ga. w.	Thos. B. Florence (composite)	95	67	97.5	20.6	4.3	1875	St. Louis, Mo.
67	223180	MFQK	Ol. s.	Thomas C. McNeal	219	117	127.9	21.1	9.8	1923	Solomons, Md.
68	212699		Ga. s.	Thomas E. Oliver	12	8	36.9	14.4	3.7	1914	River Spring, Md.
69	145591		Ga. s.	Thomas E. Taylor	10	9	56.0	15.2	4.1	1891	Solomons Island, Md.
70	225271		Ga. s.	Thomas E. Wells	80	71	81.2	21.7	9.6	1925	Pensacola, Fla.
71	217922		Ga. s.	Thos. E. Wilson	67	37	70.0	18.1	3.0	1919	Tacoma, Wash.
72	206307		Ga. s.	Thomas F. Jubb	43	26	65.5	20.0	5.5	1909	Weems, Va.
73	145514		Ga. s.	Thomas G. Duncan	9	9	55.3	15.4	3.6	1890	Solomons Island, Md.

¹ Formerly ga. y. Clconla.

² Formerly ga. s. Marian.

³ Formerly ga. s. Bessie Reed.

⁴ Formerly ga. s. Sealshipt No. 38.

Line No.	Service	Crew	Horse-power	Name of owner	Home port	Address of owner
1	Pas.	2	45	Hermosa Amusement Corporation (Calif.)	San Francisco, Calif.	Mills Building.
2	Frt.	2	25	Mary Elizabeth Hayden	Alexandria, Va.	Coast, Va.
3	Pas.	1	15	J. W. Gormley	Kansas City, Mo.	White Cloud, Kans.
4	Fsh.	3	16	John A. Nelson	Gloucester, Mass.	Rockport, Mass.
5	Pas.	2	10	Louis P. Nebel	Milwaukee, Wis.	Sturgeon Bay, Wis.
6	Msc.	2	20	Society of United Brethern for Propagating the Gospel among the Heathen (Pa.)	Pittsburgh, Pa.	Bethel, Alaska.
7	Pas.	2	60	Moravian Mission of North America (Pa.)	Seward, Alaska	Bethel, Alaska.
8	Pas.	1	40	W. B. Hastings	Norfolk, Va.	
9	Frt.	1	25	Franklin C. Smith	Portland, Me.	South Portland, Me.
10	Fer.	1	22	John P. Meadows	Great Falls, Mont.	Sidney, Mont.
11	Oys.	2	36	A. L. Marshall	Crisfield, Md.	Tylerton, Md.
12	Fsh.	3	b16	Hilder A. Erickson	Milwaukee, Wis.	Ellison Bay, Wis.
13	Pas.	1	35	Paul Schainman	San Francisco, Calif.	1522 Fillmore Street.
14	Fer.	1	40	John P. Meadows	Great Falls, Mont.	Sidney, Mont.
15	Fer.	2	20	D. F. McIntosh	Pembina, N. Dak.	Williston, N. Dak.
16	Msc.	3	64	Charles Kriser	New York, N. Y.	Flushing, N. Y.
17	Fsh.	2	24	Wm. L. Taylor	Newport News, Va.	Seaford, Va.
18	Tow.	2	24	J. R. Bowen	New Bern, N. C.	
19	Oys.	3	30	Arthur Windfohr	Philadelphia, Pa.	Port Norris, N. J.
20	Msc.	1	22	Perley O. Anderson	Astoria, Oreg.	Stella, Wash.
21	Tow.	2	30	James Hutcheon	Tacoma, Wash.	4530 Sixth Avenue.
22	Fsh.	1	35	Columbia River Packers Association (Oreg.)	Astoria, Oreg.	252 Front Street.
23	Tow.	2	100	Culver Shell Dredging Co. (Tex.)	Galveston, Tex.	Matagorda, Tex.
24	Oys.	2	15	B. B. Lewis	Reedville, Va.	Sharks, Va.
25	Fsh.	12	60	Martin L. Welch	Gloucester, Mass.	26 Chestnut Street.
26	Pas.	2	36	Antonio Cappadona	New York, N. Y.	532 Henry Street.
27	Frt.	2	37	N. F. Trefethen Co. (Me.)	Portland, Me.	37 Customhouse Wharf
28	Frt.	2	60	Samuel W. Somers	Crisfield, Md.	209 Cove Street.
29	Fsh.	1	30	Trygve Tover	Astoria, Oreg.	Westport, Oreg.
30	Fsh.	8	45	Martin Walstrand	Seattle, Wash.	128 West Florentia Street.
31	Frt.	1	25	Toney Brown	New London, Conn.	14 Spring Street.
32	Frt.	2	18	Jno. T. Leonard & Sons	Charleston, S. C.	190 East Bay Street.
33	Fsh.	3	20	Sigurd Klabo	Petersburg, Alaska	
34	Frt.	2	35	Lizzie M. Mason	Crisfield, Va.	Wingate, Md.
35	Tow.	2	50	A. R. Burt	Seattle, Wash.	Everett, Wash.
36	Fsh.	8	110	Libby, McNeill & Libby (Me.)	do.	88 Hamlin Street.
37	Fsh.	2	20	James S. T. Williams	Grand Haven, Mich.	Naubinway, Mich.
38	Frt.	2	36	Charles Howard Charnock	Reedville, Va.	Tanger, Va.
39	Frt.	2	24	James E. Miles	Crisfield, Md.	Route No. 2.
40	Fer.	2	16	George J. Derfield	Cincinnati, Ohio	Hannibal, Ohio.
41	Frt.	10	35	Samuel A. Lewis	Cape Charles, Va.	Chincoteague, Va.
42	Frt.	2	10	Joseph White	Norfolk, Va.	Portsmouth, Va.
43	Oys.	1	40	William Rudolph	New York, N. Y.	West Sayville, N. Y.
44	Frt.	1	50	James A. Jackson	San Francisco, Calif.	1730 Fell Street.
45	Pas.	2	50	R. L. Bibson	Tampa, Fla.	Gainesville, Fla.
46	Frt.	1	10	Joseph G. Lupton	Washington, N. C.	Lowland, N. C.
47	Frt.	1	24	R. A. Sanchez	New London, Conn.	Block Island, R. I.
48	Pas.	1	20	Jessie L. Williams	Philadelphia, Pa.	Cape May, N. J.
49	Frt.	2	25	F. N. Stallcop	Astoria, Oreg.	Kelso, Wash.
50	Pas.	2	35	Marcus Leiser	New York, N. Y.	695 East One hundred and thirty-ninth Street.
51	Fsh.	8	67	Michael Sarunich	Seattle, Wash.	Winslow, Wash.
52	Oys.	6	45	Robert L. O'Neal	Philadelphia, Pa.	Port Norris, N. J.
53	Oys.	2	35	Elijah S. Ball	New Haven, Conn.	65 East Pearl Street.
54	Tow.	2	20	Grelling Bros. Co. (Wis.)	Milwaukee, Wis.	Green Bay, Wis.
55	Fsh.	6	20	Theo Chauvin	Galveston, Tex.	2302 Avenue E.
56	Frt.	2	32	Foss Launch & Tug (Wash.)	Tacoma, Wash.	400 Dock Street.
57	Pas.	2	50	Neuhurst Property Co. (Del.)	Jacksonville, Fla.	206 Laura Street.
58	Ptl.	1	25	E. J. Smith	Galveston, Tex.	Port Lavaca, Tex.
59	Fsh.	2	12	Nakat Packing Corporation (N. Y.)	Ketchikan, Alaska	
60	Pas.	3	25	James F. Hope	Louisville, Ky.	Morgantown, Ky.
61	Fsh.	4	90	Robinson Packing Corporation (Wash.)	Ketchikan, Alaska	
62	Tow.	2	40	Florida Short Route Ferry Co. (Ky.)	Louisville, Ky.	Henderson, Ky.
63	Fsh.	2	24	Axel Edwin Peterson	Philadelphia, Pa.	Wildwood, N. J.
64	Tow	3	150	Ulster Davis (N. Y.)	Albany, N. Y.	Rensselaer, N. Y.
65	Frt.	4	20	D. S. Soles	Newport News, Va.	Cobbs Creek, Va.
66	Frt.	12	100	Albert M. Lanus	Baton Rouge, La.	Natchez, Miss.
67	Fsh.	32	b300	McNeal Edwards Co. (Va.)	Reedville, Va.	
68	Frt.	2	15	Roland L. Rude	Baltimore, Md.	Tilghman, Md.
69	Frt.	1	16	S. P. Willis	Washington, N. C.	
70	Fer.	9	b 48	E. E. Saunders & Co.	Pensacola, Fla.	Palafox Street Wharf.
71	Fsh.	7	125	Wilson Fisheries Co. (Del.)	Seattle, Wash.	L. O. Smith Building.
72	Frt.	4	60	Elza Jubb	Baltimore, Md.	3116 Fleet Street.
73	Frt.	2	16	George O'Neal	Manteo, N. C.	Avon, N. C.

* Formerly U. S. Engineer ga. w. Thos. B. Florence.

Motor Vessels

Line No.	Official No.	Signal letters	Rig	Name of vessel	Tonnage		Register dimensions			When built	Where built
					Gross	Net	Length	Breadth	Depth		
					Feet			Feet			
1	24886		Ga. s.	Thomas J. Hickman	9	8	42.7	12.8	3.2	1871	Crisfield, Md.
2	224310		Ga. s.	Thomas J. Sherman	77	69	86.2	22.3	10.2	1924	Millville, Fla.
3	145204		Ga. s.	Thomas P. Jones	25	24	54.9	18.0	4.6	1870	St. Michaels, Md.
4	202069		Ga. s.	Thomas S. Martin	33	23	49.5	15.3	5.3	1905	Cappahosic, Va.
5	220140		Ol. s.	Thomas W. Carroll	29	16	58.7	14.5	5.8	1920	New Point, Va.
6	225413		Ga. w.	Thomas W. White	37	37	64.0	18.0	3.6	1922	Guntersville, Ala.
7	222050		Ga. w.	Thomas Edward II	29	18	52.5	14.0	3.2	1922	Paducah, Ky.
8	4023		Ga. s.	Thomas F. J. Howlett	48	28	71.3	22.0	7.1		Unknown
9	214295		Ga. s.	Thomaston	34	19	60.3	16.7	6.8	1916	Thomaston, Me.
10	76383		Ga. s.	Thompson Bros	12	10	47.7	13.8	3.0	1882	Handsboro, Miss.
11	215914		Ol. s.	Thomnie A.	11	7	41.0	12.0	4.0	1917	Chicago, Ill.
12	206506		Gu. s.	Thor	9	6	36.2	9.1	6.3	1907	Alameda, Calif.
13	209092		Ga. s.	Thor	12	8	32.4	10.5	4.1	1911	East San Pedro, Calif.
14	224713		Ol. s.	Thor	56	25	62.0	17.2	8.0	1925	Tacoma, Wash.
15	202185		Ga. s.	Thora	8	5	38.0	11.2	2.5	1905	Seattle, Wash.
16	220132		Ga. s.	Thorico	11	10	39.5	11.3	4.7	1915	Sault Ste. Marie, Mich.
17	220997		Ga. s.	Thoro Ferry	13	12	33.4	10.2	3.2	1920	Atlantic City, N. J.
18	225623		Ga. s.	Thousand Islander	14	10	57.0	10.2	5.2	1926	Alexandria Bay, N. Y.
19	209713		Ga. s.	Thrasher	34	16	56.3	14.0	6.7	1912	Oakland, Calif.
20	221011		Ga. s.	Thrasher	13	9	39.0	11.6	4.1	1920	Lakebay, Wash.
21	145877		Ga. s.	Three Brothers	11	7	34.0	12.0	3.2	1901	Freeport, Me.
22	207146		Ga. s.	Three Brothers	18	12	39.7	13.3	4.5	1910	Dockton, Wash.
23	209929		Ga. s.	Three Brothers	10	9	29.1	8.3	3.4	1910	Ludington, Mich.
24	210457		Ga. s.	Three Brothers	10	7	34.0	10.5	4.0	1909	Manitowoc, Wis.
25	212226		Ga. s.	Three Brothers	15	10	36.4	12.5	3.6	1914	San Blas, Fla.
26	213783		Ga. s.	Three Bros	8	7	27.6	8.8	3.2	1915	Green Bay, Wis.
27	214132		Ga. s.	Three Brothers	13	10	43.1	13.2	3.4	1916	Stratford, Conn.
28	222496		Ga. s.	Three Brothers	15	10	48.3	14.1	4.1	1922	Crisfield, Md.
29	223705		Ga. s.	Three Brothers	10	8	36.1	11.3	4.0	1924	Fairton, N. J.
30	225144		Ol. s.	Three Brothers	35	24	60.4	17.8	5.1	1925	Broomes Island, Md.
31	218336		Ga. s.	Three Brothers II	13	12	33.0	9.8	4.2	1919	Pentwater, Mich.
32	223215		Ol. s.	³⁵⁴ Three Friends	79	54	104.3	14.9	8.3	1917	College Point, N. Y.
33	212070		Ga. s.	Three Friends	12	11	37.8	12.0	3.9	1914	Wildwood, N. J.
34	203226		Ga. s.	Three M.	15	10	54.7	12.3	3.2	1906	Holly, Wash.
35	208422		Ga. s.	Three Nicks	20	13	39.5	12.7	4.6	1911	Tacoma, Wash.
36	145829		Ga. s.	Three Samuels	11	7	46.8	13.9	3.0	1899	Beaufort, N. C.
37	145961		Ga. s.	Three Sisters	13	9	41.6	15.6	3.7	1903	Key West, Fla.
38	207293		Ga. s.	Three Sisters	7	5	41.7	10.5	2.9	1909	Crisfield, Md.
39	213715		Ga. s.	Three Sisters	5	5	25.4	7.8	3.2	1914	Little Suamico, Wis.
40	218372		Ol. s.	Three Sisters	28	12	50.3	15.6	6.0	1917	Oakland, Calif.
41	223554		Ga. s.	Three Sisters	25	17	55.1	12.8	5.1	1918	Brooklyn, N. Y.
42	223619		Ol. s.	Three Sisters	78	33	104.3	15.0	8.1	1917	do
43	225719		Ga. s.	Three Sisters	25	15	55.1	14.8	4.9	1926	Palmer, Va.
44	145161		Ga. s.	Three Sons	70	65	80.0	24.0	6.2	1878	Newton, Md.
45	213441		Ol. s.	Thurow	61	55	60.0	14.2	3.7	1915	Lake Bay, Wash.
46	216166		Ga. s.	Thusnelda	9	8	42.0	8.2	2.7	1892	Brooklyn, N. Y.
47	204357		Ga. s.	Tiana	12	10	41.2	13.0	4.0	1907	Tottenville, N. Y.
48	214367		Ga. s.	Tiber	8	5	36.3	10.8	4.3	1916	Los Angeles, Calif.
49	145941		Ga. s.	Tidings	17	11	40.5	11.7	5.4	1902	Seattle, Wash.
50	214016		Ga. s.	TIGER	13	8	64.1	11.9	4.5	1916	Dubuque, Iowa.
51	214734		Ga. s.	Tiger	39	31	55.9	15.3	7.0	1917	Tacoma, Wash.
52	218626		Ga. s.	Tiger	15	10	52.3	14.5	4.2	1919	Empire, Oreg.
53	220260		Ga. s.	Tiger	10	7	32.2	15.6	3.6		Unknown
54	204134		Ga. s.	Tillacum	15	10	44.0	11.8	4.4	1907	Douglas, Alaska
55	208317		Ga. s.	Tillicum	14	10	40.0	12.2	4.6	1911	Seattle, Wash.
56	221312		Ga. s.	Tillicum	8	7	34.3	9.3	4.2	1920	do
57	211325		Ga. s.	Tillie H.	7	5	33.0	10.0	4.0	1913	Manitowoc, Wis.
58	226592		Ol. s.	Tillie M.	35	24	48.0	14.4	7.5	1927	Aberdeen, Wash.
59	208216		Ol. s.	Tillie W.	15	10	48.0	13.0	4.9	1910	Oakland, Calif.
60	145180		Ga. s.	Tillie Covert	13	11	37.8	14.2	4.2	1878	Green Bank, N. J.
61	209756		Ga. s.	Tillikum	12	8	37.9	10.8	4.9	1912	Los Angeles, Calif.
62	215054		Ga. s.	Tillikum	24	21	47.0	12.4	6.2	1918	Seattle, Wash.
63	225354		Ga. s.	Timballer	11	5	36.2	11.7	2.6	1911	Cut Off, La.
64	213418		Ga. s.	Time	10	7	30.9	11.0	5.8	1915	Everett, Wash.
65	209327		Ga. s.	Timer	10	10	28.0	9.6	3.6	1906	Marinette, Wis.
66	214331		Ga. s.	Timpanogos	11	5	36.0	12.0	4.4	1916	Brooklyn, Me.
67	211826		Ga. s.	Tindecu	13	9	39.7	10.3	3.6	1910	Lake Shore, Md.
68	221000		Ga. s.	TIN PAN	8	8	28.3	8.0	3.3	1906	Clinton, Iowa.
69	204101		Ga. s.	Tloga	11	8	39.5	8.6	3.4	1907	North Bend, Oreg.
70	224196		Ol. w.	Tiolene	39	26	64.8	15.6	2.7	1924	Madison, Ind.
71	226371		Gu. p.	Ti-Orwell	17	11	51.0	14.7	2.3	1925	Ticonderoga, N. Y.
72	222406		Ga. s.	Tipperary	10	9	37.3	10.2	2.1	1916	Edgewater, N. J.
73	145799		Ga. s.	Tip Top	27	18	58.3	10.7	5.1	1898	New York, N. Y.
74	203251		Ga. s.	Tisnin	8	6	36.4	8.2	3.8	1898	do
75	208754		Ga. s.	Titania	34	23	64.2	14.7	5.1	1911	Bayonne, N. J.

¹ Formerly schooner Carmita.
² Formerly ga. s. L. T. Liddle.

³ Formerly U. S. Navy ol. s. S. C. 354.
⁴ Formerly U. S. Navy ga. s. 3063.

Line No.	Service	Crew	Horse-power	Name of owner	Home port	Address of owner
1	Oys.	1	16	H. S. Riggan.....	Cape Charles, Va.....	Willis Wharf, Va.
2	Fsh.	10	60	St. Andrews Bay Lumber Co. (Fla.).....	Pensacola, Fla.....	Millville, Fla.
3	Frt.	8	36	Frank T. Stowman.....	Philadelphia, Pa.....	Port Norris, Va.
4	Oys.	1	24	E. W. Mills.....	Newport News, Va.....	Seaford, Va.
5	Frt.	3	60	F. H. Ayers.....	Norfolk, Va.....	Portsmouth, Va.
6	Fer.	1	24	R. T. Holt.....	Nashville, Tenn.....	Huntsville, Ala.
7	Tow.	2	32	Scott Tie Co. (Mich.).....	Paducah, Ky.....	City National Bank.
8	Oys.	10	50	John Flynn.....	Philadelphia, Pa.....	Merchantsville, N. J.
9	Fsh.	4	70	Charles Goodelman.....	do.....	Atlantic City, N. J.
10	Fsh.	2	20	James L. Huffskle.....	Mobile, Ala.....	Bon Secour, Ala.
11	Wld.	1	30	Torris Berget.....	Chicago, Ill.....	1500 Kingsbury Street.
12	Frt.	1	50	Olympian Dredging Co. (Calif.).....	San Francisco, Calif.....	249 First Street.
13	Pas.	2	18	Carl Jorgensen.....	Los Angeles, Calif.....	San Pedro, Calif.
14	Fsh.	13	90	E. S. Lund.....	Tacoma, Wash.....	518 South Forty-eighth Street.
15	Fsh.	1	15	Richard Miller.....	Petersburg, Alaska.....	
16	Pas.	2	30	John Griffin.....	Marquette, Mich.....	Thorice, Mich.
17	Pas.	2	12	Frank M. Kegrize.....	Philadelphia, Pa.....	Atlantic City, N. J.
18	Pas.	1	180	Combined Thousand Island Boat Tours (N. Y.).....	Cape Vincent, N. Y.....	Alexandria Bay, N. Y.
19	Fsh.	3	50	Alaska Packers Association (Calif.).....	San Francisco, Calif.....	111 California Street.
20	Tow.	1	30	O. H. Dunham.....	Seattle, Wash.....	Brinnon, Wash.
21	Frt.	1	11	Henry Evans.....	Portland, Me.....	39 Pine Street.
22	Fsh.	1	20	Fred Friday.....	Juneau, Alaska.....	Kake, Alaska.
23	Fsh.	2	10	Arthur Cory.....	Grand Haven, Mich.....	Ludington, Mich.
24	Fsh.	4	27	Paul Jensen.....	do.....	Muskegon, Mich.
25	Frt.	1	24	J. H. Laird.....	Tampa, Fla.....	West Bay, Fla.
26	Fsh.	1	15	Edmond Fabry.....	Milwaukee, Wis.....	Brussels, Wis.
27	Frt.	2	30	H. W. Vreeland.....	New York, N. Y.....	Bayonne, N. J.
28	Frt.	1	24	Edward Prullt.....	Cape Charles, Va.....	Tangler, Va.
29	Fsh.	1	40	Addison A. Whitloar.....	Philadelphia, Pa.....	Fortescue, N. J.
30	Msc.	3	35	Guy W. Elliott.....	Annapolis, Md.....	Broomes Island, Md.
31	Fsh.	2	16	Neis Larsen.....	Grand Haven, Mich.....	Pentwater, Mich.
32	Fsh.	12	100	Benjamin Pine.....	Gloucester, Mass.....	37 Rogers Street.
33	Fsh.	5	18	John Sorensen.....	Philadelphia, Pa.....	Wildwood, N. J.
34	Fsh.	3	30	Clem Price.....	Seattle, Wash.....	261 East Boston Street.
35	Fsh.	7	20	Alaska Consolidated Canneries (Del.).....	Ketchikan, Alaska.....	
36	Frt.	2	24	J. Kelly Gillikin.....	Beaufort, N. C.....	Marshallburg, N. C.
37	Frt.	2	50	Florida Coast Line Canal & Transportation Co. (Fla.).....	St. Augustine, Fla.....	General delivery.
38	Oys.	1	20	Ray Merritt.....	Cape Charles, Va.....	Chincoteague, Va.
39	Fsh.	1	8	Charles O. Cornell.....	Milwaukee, Wis.....	Green Bay, Wis.
40	Fsh.	2	135	A. Paladina (Calif.).....	San Francisco, Calif.....	540 Clay Street.
41	Frt.	1	50	E. L. Taylor.....	Norfolk, Va.....	212 Chesterfield Boulevard.
42	Fsh.	14	100	Lemuel Firth.....	Gloucester, Mass.....	38 Commonwealth Avenue.
43	Frt.	2	36	James H. Davis.....	Newport News, Va.....	Mobjack, Va.
44	Frt.	4	60	George McQuilkin.....	Philadelphia, Pa.....	Camden, N. J.
45	Fer.	3	60	Horiuck Transportation Co. (Wash.).....	Seattle, Wash.....	Port Orchard, Wash.
46	Pas.	1	28	C. J. Brown.....	Memphis, Tenn.....	Conway, Ark.
47	Frt.	1	20	Stillman-Delehanty-Ferris Co. (N. J.).....	New York, N. Y.....	Jersey City, N. J.
48	Tow.	1	30	Union Oil Co. (Calif.).....	Los Angeles, Calif.....	
49	Fsh.	3	45	Wilson Fisheries Co. (Del.).....	Seattle, Wash.....	L. C. Smith Building.
50	Pas.	1	60	Robert E. Lee.....	Memphis, Tenn.....	49 East North Parkway.
51	Fsh.	10	50	Andro Kuljis.....	Seattle, Wash.....	Bellingham, Wash.
52	Tow.	1	50	Port of Umpqua (Oreg.).....	Marshfield, Oreg.....	Reedsport, Oreg.
53	Msc.	1	20	Royal Tilford.....	New York, N. Y.....	Hoboken, N. J.
54	Fsh.	1	35	Ernest Felton.....	Juneau, Alaska.....	
55	Fsh.	2	20	Peter E. Neilson.....	Unalaska, Alaska.....	Sanak, Alaska.
56	Fsh.	2	5	George W. Heald.....	Wrangell, Alaska.....	
57	Pas.	1	27	Fred Welmer.....	Chicago, Ill.....	2733 Ainslee Street.
58	Fsh.	2	64	C. M. Sheets.....	Seattle, Wash.....	Aberdeen, Wash.
59	Tow.	1	75	W. P. Dwyer.....	San Francisco, Calif.....	Third and Channel Streets.
60	Msc.	2	10	Elijah D. Register.....	Philadelphia, Pa.....	Lewes, Del.
61	Pas.	2	35	Guy O. Ohilders.....	Los Angeles, Calif.....	Long Beach, Calif.
62	Fsh.	4	40	Alfred Vikan.....	Seattle, Wash.....	2459 Second Avenue West.
63	Fsh.	2	20	Edmond Martin, jr.....	New Orleans, La.....	Westwego, La.
64	Msc.	1	16	Barrier Island Fox Farms (Alaska).....	Juneau, Alaska.....	Shakan, Alaska.
65	Fsh.	2	15	Charles Claffin.....	Milwaukee, Wis.....	Brussels, Wis.
66	Frt.	1	30	Stockton Canning Co. (Me.).....	Belfast, Me.....	Stockton Springs.
67	Frt.	1	24	Columbia Granite & Dredging Co. (Va.).....	Washington, D. C.....	3036 K Street NW.
68	Frt.	1	16	Houston Bros.....	Baton Rouge, La.....	Vicksburg, Miss.
69	Pas.	1	16	Cocs River Transportation Co. (Oreg.).....	Marshfield, Oreg.....	
70	Tow.	5	65	Moore Oil Refining Co. (Ohio).....	Cincinnati, Ohio.....	York and McLean Streets.
71	Pas.	2	40	Ellen E. Stewart.....	Rouses Point, N. Y.....	Ticonderoga, N. Y.
72	Pas.	1	16	Allan Campbell.....	Philadelphia, Pa.....	2317 North Thirtieth Street.
73	Wrk.	4	100	Abe Rosenfeld.....	New York, N. Y.....	Woolworth Building.
74	Pas.	2	35	Howard A. Selah.....	Erie, Pa.....	1124 West Tenth Street.
75	Frt.	3	76	Henry A. Kessel Co. (N. Y.).....	New York, N. Y.....	35 Pearl Street.

* Formerly U. S. Navy subchaser 34.

* Formerly ga. s. Owensboro.

Motor Vessels

Line No.	Official No.	Signal letters	Rig	Name of vessel	Tonnage		Register dimensions			When built	Where built
					Gross	Net	Length	Breadth	Depth		
					Feet			Feet			
1	210407		Ga. s.	Titanic	9	9	35.7	9.7	3.1	1912	Metlakatla, Alaska
2	221611		Ga. s.	Titanic	22	19	36.0	9.4	3.0	1925	Louisville, Ky.
3	220398		Ga. s.	Toby	13	11	33.3	12.4	3.7	1910	Bay Shore, N. Y.
4	202630		Ga. s.	Togo	14	8	47.1	14.7	4.9	1905	Dennysville, Me.
5	207358		Ga. s.	Togo	7	6	32.8	8.5	3.8	1905	Holland, Mich.
6	221654		Ga. w.	Togo	18	16	57.9	14.5	2.2	1921	Point Marion, Pa.
7	204305		Ga. s.	Tokoh-Lou	14	10	42.7	10.4	3.4	1907	Seattle, Wash.
8	206089		Ga. s.	Tokeland	12	8	51.0	14.0	3.0	1909	South Bend, Wash.
9	202930		Ga. s.	Toko Point	11	8	51.0	14.0	3.0	1906	do.
10	225467		Ga. s.	Tolo	8	6	32.8	9.7	3.4	1926	Juneau, Alaska
11	233318		Ga. w.	Tolovana	16	13	39.6	9.9	2.4	1923	Nenana, Alaska
12	211122		Ga. w.	Tom	7	7	38.5	8.1	9.0	1909	Hannibal, Ohio
13	222951		Ga. w.	TOM	45	29	74.1	16.0	4.0	1923	Nashville, Tenn.
14	208224		Ga. s.	Tom II	51	35	80.5	19.0	4.5	1910	Madisonville, La.
15	111286		Ol. s.	Tom and Al	88	71	84.0	17.8	8.0	1900	Ballard, Wash.
16	220404		Ga. s.	TOM AND MACK	20	20	45.1	10.3	3.3	1927	Greenville, Miss.
17	225337		Ga. s.	Tom and Jean	74	62	64.0	21.0	9.0	1917	Oayman Island, British West Indies.
18	225020		Ga. w.	Tom Push	33	13	56.7	12.0	3.3	1925	Calhoun, Ky.
19	106915		Ga. s.	Tom Wogan	14	13	35.5	15.2	3.9	1892	Patchogue, N. Y.
20	220541		Ga. s.	Tomboy	7	6	31.0	9.4	3.4	1920	Metlakatla, Alaska
21	222573		Ga. s.	To Me	10	8	37.0	9.2	3.9	1922	Seattle, Wash.
22	224563		Ol. s.	Tomoka	79	71	64.9	21.5	4.7	1925	Arlington, Fla.
23	210340		Ga. s.	Tongass	64	54	62.7	17.6	7.9	1918	Tacoma, Wash.
24	214854		Ga. w.	Tongue Point	87	87	64.9	30.0	4.0	1911	Portland, Ore.
25	207709		Ga. s.	Tonka	17	11	40.5	12.0	4.0	1910	Seattle, Wash.
26	204635		Ol. s.	Tonquin	37	25	62.0	14.0	4.6	1907	South Bend, Wash.
27	222324		Ga. s.	Tonsina	15	10	38.5	13.5	5.0	1922	Seward, Alaska
28	145373		Ga. s.	Tony Faust	46	30	71.0	22.4	6.0	1884	Pocomoke City, Md.
29	201210		Ga. s.	Topaz	14	13	37.2	10.5	4.4	1904	Manitowoc, Wis.
30	200385		Ol. s.	Topo	229	173	117.0	31.0	6.6	1903	Alameda, Calif.
31	200134		Ga. s.	Topsail Girl	62	33	74.6	20.0	9.0	1909	East Boothbay, Me.
32	213927		Ga. s.	Topsy D	9	6	33.0	9.7	3.6	1907	Seattle, Wash.
33	200487		Ol. s.	Tordenskjold	57	39	62.5	18.0	9.1	1911	do.
34	224801		Ga. s.	Torlever	11	8	37.8	9.6	4.6	1921	Kittery, Me.
35	221965		Ga. s.	Torleif	6	5	31.5	10.4	3.4	1917	Seaside Park, N. J.
36	24944		Ga. s.	Tormentor	10	9	37.0	14.0	4.0	1873	Welsh Point, Conn.
37	220214		Ol. w.	Tornado	35	24	71.4	16.8	2.3	1926	Pittsburgh, Pa.
38	213183		Ga. s.	Totem	18	11	43.1	13.6	6.3	1915	Sebasco, Me.
39	206052		Ga. s.	TOURIST	64	43	76.0	18.0	8.0	1909	Cleveland, Ohio
40	210520		Ga. s.	Tourist	7	6	32.3	7.7	3.5	1909	Indian River, Mich.
41	213872		Ga. s.	Tourist	8	5	48.3	12.5	2.3	1916	West Palm Beach, Fla.
42	221323		Ol. s.	Tourist	15	7	60.0	27.6	5.5	1921	Astoria, Ore.
43	211601		Ga. s.	Tourist II	13	12	46.9	11.6	4.4	1913	Indian River, Mich.
44	223916		Ol. s.	Tourist No. 2	95	65	98.0	36.0	8.1	1924	Astoria, Ore.
45	145881		Ga. s.	Town Harbor	14	12	47.2	13.0	4.3	1901	Greenport, N. Y.
46	205107		Ga. s.	Trader	15	10	48.5	14.0	5.0	1908	Seattle, Wash.
47	212723		Ga. s.	Traffic	8	7	35.3	8.2	4.7	1914	Morris Heights, N. Y.
48	215130		Ga. s.	Trall	5	5	36.7	7.8	2.6	1914	Evansville, Ind.
49	222118		Ga. w.	Trall	27	23	48.0	10.0	3.0	1922	Livermore, Ky.
50	209104		Ga. s.	Tramp	18	16	56.6	14.4	5.1	1911	Empire, Ore.
51	223780		Ga. s.	Tramp	22	18	48.0	12.6	3.8	1911	Westlake, La.
52	222276		Ol. s.	Transco No. 1	43	29	53.5	15.8	8.1	1922	Kingston, N. Y.
53	222172		Ol. s.	Transco No. 2	48	33	62.4	16.4	7.7	1922	do.
54	222337		Ol. s.	Transco No. 3	48	33	62.4	16.4	7.7	1922	do.
55	222892		Ol. s.	Transco No. 4	53	25	56.8	16.5	8.7	1923	do.
56	222890		Ol. s.	Transco No. 5	53	25	56.8	16.5	8.7	1923	do.
57	200707		Ol. s.	Transit	14	10	50.0	12.0	4.0	1904	South Bend, Wash.
58	205735		Ga. p.	Transit	38	24	60.0	26.0	4.8	1906	Marshfield, Ore.
59	220149		Ga. s.	Transport	9	6	36.7	9.0	4.3	1912	Philadelphia, Pa.
60	207305		Ga. s.	Traveler	9	6	39.8	9.1	3.5	1910	Portland, Ore.
61	211101		Ga. s.	Traveler	22	15	42.5	13.7	5.7	1913	Tacoma, Wash.
62	212302		Ga. s.	Traveler	16	10	47.5	9.8	5.9	1910	Ashland, Wis.
63	213323		Ga. s.	Traveler	9	6	37.6	8.6	4.3	1915	Los Angeles, Calif.
64	217881		Ga. s.	Traveler	15	8	36.0	11.0	3.9	1913	Palm Beach, Fla.
65	226405		Ol. w.	TRAVELER	117	110	100.4	30.0	5.0	1927	Jeffersonville, Ind.
66	92592		Ga. s.	Traveler II	45	35	75.1	13.5	6.7	1894	Morris Heights, N. Y.
67	210415		Ga. s.	Traveler II	8	6	36.0	10.3	4.3	1912	Seattle, Wash.
68	219666		Ga. s.	Trego	8	5	33.6	9.2	4.0	1920	do.
69	201119		Ga. s.	Trenton	83	67	87.0	21.6	10.2	1904	Essex, Mass.
70	212016		Ga. s.	Treo	28	19	40.5	13.4	6.5	1914	Poulsbo, Wash.
71	208916		Ol. s.	Trident	27	12	62.4	13.5	6.6	1911	East Boothbay, Me.
72	215352		Ga. s.	Trieste	13	5	44.7	11.4	3.8	1917	St. Marys, Ga.

1 Formerly st. s. Ragnhild.

2 Formerly British ga. s. Atwood H. Carson.

3 Formerly ga. s. Arthur D.

4 Formerly st. s. Myrtle.

5 Formerly U. S. Navy ga. s. 9181.

6 Formerly U. S. Navy ga. s. No. 1133.

Line No.	Service	Crew	Horse-power	Name of owner	Home port	Address of owner
1	Fsh.	1	16	Joe Bains	Ketchikan, Alaska	
2	Tow.	1	34	G. T. Johnston	Louisville, Ky.	208 South Clay Street.
3	Frt.	1	24	Schuyler Watts	New York, N. Y.	Bay Shore, N. Y.
4	Frt.	2	24	R. J. Peacock Canning Co. (Me.)	Eastport, Me.	Lubec, Me.
5	Pas.	1	12	Austin Harrington	Grand Haven, Mich.	Holland, Mich.
6	Tow.	1	30	B. C. Bateman	Pittsburgh, Pa.	Point Marion, Pa.
7	Fsh.	2	30	Northern Light Packing Co. (Alaska)	Juneau, Alaska	Cordova, Alaska.
8	Oys.	1	40	Tokeland Oyster Co. (Wash.)	Seattle, Wash.	South Bend, Wash.
9	Oys.	1	35	Toko Point Oyster Co. (Wash.)	do.	Do.
10	Msc.	1	30	A. N. Boblit	Juneau, Alaska	
11	Tow.	1	30	John Barrack	Seward, Alaska	Fairbanks, Alaska.
12	Pas.	1	10	Frank Lloyd	Cincinnati, Ohio	Hannibal, Ohio.
13	Tow.	2	60	W. T. Hardison & Co. (Tenn.)	Nashville, Tenn.	Foot of Shelby Avenue.
14	Frt.	6	90	Marlon F. Corley	New Orleans, La.	7723 Jena Street.
15	Fsh.	8	125	New England Fish Co. (Me.)	Ketchikan, Alaska	
16	Pas.	1	45	Mack Gilbert	Memphis, Tenn.	Grand Lake, Ark.
17	Fsh.	8	72	Star Fish & Oyster Co.	Mobile, Ala.	Foot Canal Street.
18	Tow.	2	50	Dixie Bee Line Ferry Co.	Louisville, Ky.	Henderson, Ky.
19	Frt.	1	18	Barth S. Cronin Co. (N. Y.)	New York, N. Y.	573 Clinton Street (B.).
20	Fsh.	1	16	P. E. Verney	Ketchikan, Alaska	
21	Fsh.	1	12	F. Booker	Seattle, Wash.	1200 Westlake North.
22	Frt.	3	60	F. S. Allen	Jacksonville, Fla.	Foot Market Street.
23	Fsh.	8	80	Booth Fisheries Co. (Del.)	Seattle, Wash.	Marion Building.
24	Drq.	4	35	Columbia Rock & Sand Co.	Astoria, Oreg.	Box 130.
25	Fsh.	6	20	Astoria & Puget Sound Canning Co. (Wash.)	Juneau, Alaska	Excursion Inlet, Alaska.
26	Tow.	2	75	Knappton Towboat Co. (Wash.)	Astoria, Oreg.	Foot Fourteenth Street.
27	Fsh.	1	35	Ben Benson	Seward, Alaska	Chignik, Alaska.
28	Oys.	6	62	William P. Riggin	Philadelphia, Pa.	Port Norris, N. J.
29	Pas.	1	30	Patton Tully Transportation Co.	Memphis, Tenn.	Foot Keel Avenue.
30	Frt.	3	148	Bay Development Co. (Calif.)	San Francisco, Calif.	Pier 54.
31	Fsh.	8	36	Bay Fisheries Co. (Fla.)	Pensacola, Fla.	St. Andrews, Fla.
32	Fsh.	4	14	Emil Meldahl	Wrangell, Alaska	
33	Fsh.	3	60	Paul M. Pederson	Seattle, Wash.	6706 Palatine Avenue.
34	Frt.	1	180	U. S. Shipping Board	Norfolk, Va.	
35	Fsh.	6	20	Arthur R. Meyers	Philadelphia, Pa.	Barnegat City, N. J.
36	Frt.	1	20	Henry E. Tryon	New Haven, Conn.	Stony Creek, Conn.
37	Tow.	1	110	Charles Zubik	Pittsburgh, Pa.	South Main and Carson Streets.
38	Fsh.	1	36	Eben A. Dougherty	Portland, Me.	Chebeague Island, Me.
39	Tow.	3	120	Charles F. Gilbert	Cleveland, Ohio	Ashtabula Harbor, Ohio.
40	Tow.	1	90	Max Sadler	Grand Haven, Mich.	Alanson, Mich.
41	Frt.	2	50	Isaac I. Tatum	Miami, Fla.	Lake Worth, Fla.
42	Frt.	1	90	Astoria-North Beach Ferry Co. (Oreg.)	Astoria, Oreg.	Foot Fourteenth Street.
43	Pas.	1	28	Howard Smith	Grand Haven, Mich.	Cheboygan, Mich.
44	Pas.	4	200	Astoria-North Beach Ferry Co. (Oreg.)	Astoria, Oreg.	Foot Fourteenth Street.
45	Frt.	1	70	East Coast Lighterage Corporation (Del.)	New York, N. Y.	24 State Street.
46	Pas.	3	20	Ira M. Rank	Nome, Alaska	
47	Tow.	1	18	Boston, Cape Cod & New York Canal Co. (Mass.)	New Bedford, Mass.	Bourne, Mass.
48	Tow.	2	12	J. C. Willis	St. Louis, Mo.	Metropolis, Ill.
49	Tow.	2	15	Norton E. Doyd	Louisville, Ky.	Livermore, Ky.
50	Frt.	3	50	Peoples' Co. (Oreg.)	Marshfield, Oreg.	Gold Beach, Oreg.
51	Tow.	2	20	Calcasien Parish Engineering Department	New Orleans, La.	Cameron, La.
52	Tow.	7	180	Submarine Boat Corporation (N. Y.)	New York, N. Y.	5 Nassau Street.
53	Tow.	4	240	do	do	Do.
54	Tow.	7	240	do	do	Do.
55	Tow.	7	180	do	do	Do.
56	Tow.	7	180	do	do	Do.
57	Tow.	1	55	Transit Tow Boat Co. (Wash.)	Seattle, Wash.	South Bend, Wash.
58	Fer.	3	40	County of Coos (Oreg.)	Marshfield, Oreg.	Coquille, Oreg.
59	Frt.	1	50	Henry J. Wolfinger	Philadelphia, Pa.	Audubon, N. J.
60	Fsh.	1	40	Killsnoo Fisheries (Calif.)	Juneau, Alaska	Killsnoo, Alaska.
61	Fsh.	8	20	George T. Myers	do	Chatham Alaska.
62	Tow.	1	60	Michael M. Foley	Marquette, Mich.	
63	Fsh.	1	80	Clarence F. Chaffee	Los Angeles, Calif.	Ventura, Calif.
64	Pas.	2	35	Gus Jordahn	Miami, Fla.	Palm Beach, Fla.
65	Fer.	3	180	Tri-State Ferry Co.	St. Louis, Mo.	Calro, Ill.
66	Pas.	3	100	Azariah Robinson	New York, N. Y.	Bayshore, N. Y.
67	Fsh.	1	25	M. E. Lane	Ketchikan, Alaska	
68	Fsh.	2	14	L. R. Johnson	do	
69	Pit.	5	265	United New Jersey Sandy Hook Pilots Association (N. J.)	New York, N. Y.	17 State Street.
70	Fsh.	4	35	Henry Lafall	Seattle, Wash.	Lofall, Wash.
71	Fsh.	7	60	William B. Arnold	Bath, Me.	Boothbay Harbor, Me.
72	Tow.	2	46	A. W. Cook	Jacksonville, Fla.	R. F. D. No. 2.

^a Formerly ga. s. Maspeth.
^b Golden Fleece.

¹ Formerly ga. s. Kernwood.

Motor Vessels

Line No.	Official No.	Signal letters	Rlg	Name of vessel	Tonnage		Register dimensions			When built	Where built
					Gross	Net	Length	Breadth	Depth		
					Feet			Feet			
1	214525		Ga. s.	Trigo	15	7	45.8	12.6	3.4	1910	St. Michaels, Md.
2	145722		Ga. s.	Trilby	6	6	29.0	12.0	3.9	1896	Atlantic City, N. J.
3	145758		Ga. s.	Trilby	7	6	37.5	13.2	5.6	1895	Machias, Me.
4	213091		Ol. s.	Trinembral	20	7	45.7	14.1	6.3	1915	Rockland, Me.
5	21070		Ga. s.	Trinacria	27	23	51.8	16.4	6.8	1853	New York, N. C.
6	208311		Ga. s.	Trinity	9	7	50.9	9.7	3.3	1906	Smiths Point, Tex.
7	224805		Ol. s.	Trinity	60	41	65.2	17.0	8.0	1925	Seattle, Wash.
8	145970		Ga. s.	Trio	19	18	56.0	15.3	3.6	1903	Patchogue, N. Y.
9	209480		Ol. s.	Trio	37	23	55.2	15.2	6.6	1911	Decatur, Wash.
10	211395		Ga. s.	Trio	16	11	35.7	12.6	3.8	1913	Oyster Bay, N. Y.
11	211096		Ga. s.	Trio	28	19	46.4	14.2	5.9	1914	Tacoma, Wash.
12	226516		Ol. s.	Trio	31	13	51.2	16.5	6.5	1927	Brookhaven, Long Island, N. Y.
13	208978		Ga. s.	Triplets	8	8	30.0	9.1	3.7	1909	Green Bay, Wis.
14	145614		Ga. s.	Triton	16	9	48.6	14.1	8.0	1891	Deer Isle, Me.
15	145650		Ga. s.	Triton	10	8	40.0	9.0	4.0	1891	Lowell, Mass.
16	145924		Ga. s.	Triton	11	10	36.7	14.5	4.8	1902	Osterville, Mass.
17	203002		Ga. s.	Triton	10	7	37.6	9.5	3.6	1907	Astoria, Ore.
18	203903		Ga. s.	Triton	16	11	48.6	12.4	4.0	1907	Ballard, Wash.
19	222534		Ol. s.	Triton	26	18	51.2	13.8	6.1	1918	Long Beach, Calif.
20	209827		Ga. s.	Tritoula	12	10	38.5	9.8	4.5	1906	St. Joseph, Mich.
21	207232		Ga. s.	Triumph	15	10	48.0	13.0	4.8	1910	Oakland, Calif.
22	208019		Ga. s.	Trix	8	7	29.5	8.0	3.4	1909	Traverse City, Mich.
23	223336		Ol. s.	TROJAN	73	63	64.9	22.6	5.0	1923	Point Pleasant, W. Va.
24	225309		Ol. s.	Trojan	98	67	80.7	18.9	9.3	1926	Port Blakely, Wash.
25	218036	LRGM	Ol. s.	Trollind	2,174	1,590	243.7	47.3	24.2	1919	Seattle, Wash.
26	222043	MFDJ	Ol. s.	TROY SOCONY	943	601	253.9	37.6	13.0	1923	Chester, Pa.
27	206932		Ga. s.	Truant	17	6	53.8	12.5	4.5	1909	Toledo, Ore.
28	207056		Ga. s.	Truant	7	6	38.4	9.2	3.2	1908	Traverse City, Mich.
29	207757		Ga. s.	Truth	15	13	45.8	11.6	4.1	1919	Ketchikan, Alaska
30	206174		Ga. s.	Trygve	15	12	38.5	10.8	4.5	1909	Dockton, Wash.
31	213706		Ga. s.	Tuck-a-Hoo	37	35	56.6	13.7	5.9	1915	Ballard, Wash.
32	223329		Ol. s.	Tucson	33	17	46.0	15.0	5.9	1923	Oakland, Calif.
33	222063		Ga. s.	Tufte II	9	8	33.2	9.9	4.5	1909	Marietta, Wash.
34	212564		Ga. s.	Tule	8	6	38.5	10.5	4.8	1914	Stockton, Calif.
35	219997		Ga. s.	Tulp	8	6	32.1	9.2	4.0	1919	Seattle, Wash.
36	220217		Ga. s.	Tulp	7	5	30.8	8.7	4.5	1920	do.
37	222358		Ol. s.	Tulp	43	29	58.2	15.6	6.9	1922	Tacoma, Wash.
38	225685		Ol. s.	Tulp Queen	48	33	62.1	16.1	7.8	1926	do.
39	222470		Ga. s.	Tum Tum	13	9	36.0	12.2	4.0	1922	Totem Bay, Alaska
40	77475		Ga. s.	Tuna	14	9	52.4	16.6	4.0	1901	Pocomoke City, Md.
41	201300		Ga. s.	Tuna	9	7	31.5	10.2	3.5	1904	Coupeville, Wash.
42	221598		Ol. s.	TURNBULL	29	19	60.0	14.0	5.0	1921	Nashville, Tenn.
43	145776		Ga. s.	Turtle	36	24	64.0	16.2	4.6	1898	Patchogue, N. Y.
44	209607		Ga. s.	Turtle	16	14	44.2	12.0	3.2	1912	Marshfield, Ore.
45	223263		Ga. s.	Turtle	13	9	41.2	11.0	4.4	1907	Unknown
46	200985		Ga. s.	Tuscan	14	12	37.1	14.7	4.7	1904	East Rockaway, N. Y.
47	203453		Ga. s.	Tuscarora	12	8	39.5	12.3	3.8	1906	Saugatuck, Mich.
48	222053		Ga. s.	Tussler	30	20	54.8	18.0	5.5	1922	Hogtilam, Wash.
49	202000		Ga. s.	20th Century	13	11	44.2	14.2	4.0	1905	Patchogue, N. Y.
50	145726		Ga. s.	Twilight	7	5	48.2	11.0	3.0	1896	Monie, Md.
51	205388		Ga. s.	Twilight	6	6	40.8	7.4	6.2	1908	Dubuque, Iowa
52	206381		Ga. s.	Twilight	9	7	39.7	9.3	4.1	1899	Long Island City, N. Y.
53	207858		Ga. s.	Twilight	14	14	48.0	14.0	4.2	1910	Morehead City, N. C.
54	213068		Ga. s.	Twilight	33	22	51.1	14.3	6.3	1915	Tacoma, Wash.
55	224577		Ol. s.	Twilight	12	8	36.6	9.9	5.8	1925	Seattle, Wash.
56	212990		Ga. s.	Twin XX	13	10	37.7	12.2	5.1	1915	Los Angeles, Calif.
57	219140		Ga. s.	Twin B	9	7	40.0	11.9	3.7	1919	Hoonah, Alaska
58	213955		Ga. s.	Twin Boys	40	27	80.5	20.0	4.0	1916	Champlain, N. Y.
59	223349	MFHJ	El. s.	TWIN CITIES	1,400	840	250.6	42.2	15.7	1923	Ashtabula, Ohio
60	224014		Ga. w.	Twin City	38	38	64.0	20.0	3.3	1924	Albany, Ala.
61	223241	MFCS	El. s.	TWIN PORTS	1,400	840	250.6	42.2	15.7	1923	Ashtabula, Ohio
62	207121		Ga. s.	Twin River	13	12	33.5	9.0	3.9	1907	Two Rivers, Wis.
63	205769		Ga. s.	Twins	14	9	42.0	14.8	3.6	1908	Unalakleet, Alaska
64	214618		Ga. s.	Twins	13	9	39.0	12.3	4.6	1916	Buffalo, N. Y.
65	218340		Ga. s.	Two B	9	5	47.0	12.0	2.4	1905	Grand Isle, La.
66	145443		Ga. s.	Two Annas	8	8	33.8	12.4	4.0	1887	Stockton, Md.
67	145905		Ga. s.	Two Boys	10	6	32.8	14.4	4.0	1901	East Bay, Fla.
68	145445		Ga. s.	Two Brothers	16	16	46.0	16.0	3.6	1886	South Oyster Bay, N. Y.
69	145606		Ga. s.	Two Brothers	7	7	34.7	13.7	3.0	1891	Corpus Christi, Tex.
70	208950		Ga. s.	Two Brothers	16	15	38.4	9.5	4.4	1909	Manitowoc, Wis.
71	214357		Ga. s.	Two Brothers	18	12	60.8	12.9	5.4	1915	Los Angeles, Calif.

¹ Formerly ga. s. John C. Waples.

Line No.	Service	Crew	Horse-power	Name of owner	Home port	Address of owner
1	Msc.	3	12	John H. Bailey.....	Baltimore, Md.....	Easton, Md.
2	Pas.	4	18	Clifford May.....	Philadelphia, Pa.....	Fortescue, N. J.
3	Frt.	1	15	John W. Marshall.....	Eastport, Me.....	
4	Frt.	2	30	Farnell Lobster Co.....	Boston, Mass.....	Chelsea, Mass.
5	Msc.	2	50	Joseph Solortino.....	New York, N. Y.....	130 Third Place (B.).
6	Msc.	1	27	Atlantic Gulf Oil Corporation (Va.).....	Port Arthur, Tex.....	
7	Fsh.	9	110	John Selford.....	Ketchikan, Alaska.....	Box 1453.
8	Fsh.	1	25	Catherine S. Still.....	New York, N. Y.....	Patchogue, N. Y.
9	Tow.	3	100	Shively Tow Boat Co. (Wash.).....	Seattle, Wash.....	Twelfth Avenue West and Nickerson Street.
10	Pas.	2	24	O. M. Boutte.....	Miami, Fla.....	Coconut Grove, Fla.
11	Fsh.	4	40	Enterprise Packing Co. (Wash.).....	Seward, Alaska.....	Latouche, Alaska.
12	Fsh.	5	45	Edward M. Ockers.....	New York, N. Y.....	West Sayville, N. Y.
13	Fsh.	3	19	Charles Bittner.....	Milwaukee, Wis.....	Oconto, Wis.
14	Frt.	1	15	Joseph A. Mulholland.....	Eastport, Me.....	Lubeo, Me.
15	Frt.	1	20	John Cabak.....	Hartford, Conn.....	East Hartford, Conn.
16	Frt.	5	12	John Burton Baker.....	New Bedford, Conn.....	Dennisport, Mass.
17	Fsh.	1	15	Columbia River Packers Association (Oreg.).....	Astoria, Oreg.....	252 Front Street.
18	Fsh.	3	30	Alaska Packers Association (Calif.).....	San Francisco, Calif.....	111 California Street.
19	Fsh.	4	45	Seacoast Packing Corporation (Del.).....	Los Angeles, Calif.....	East San Pedro, Calif.
20	Fsh.	2	24	Ross J. Bell.....	Grand Haven, Mich.....	Cheboygan, Mich.
21	Tow.	1	90	Libby, McNeill & Libby (Me.).....	Seattle, Wash.....	83 Hamlin Street.
22	Pas.	2	8	Ellery Bunn.....	Grand Haven, Mich.....	Elk Rapids, Mich.
23	Tow.	2	200	Jones & Laughlin Steel Corporation (Pa.).....	Pittsburgh, Pa.....	Jones & Laughlin Building.
24	Fsh.	5	105	P. E. Harris & Co.....	Seattle, Wash.....	Dexter Horton Building.
25	Frt.	22	1,000	American Motorship Co. (N. Y.) ^a	New York, N. Y.....	32 Broadway.
26	Tnk.	12	600	Standard Transportation Co. (Del.).....	do.....	26 Broadway.
27	Frt.	2	80	Herman Loesch.....	Portland, Oreg.....	395 East Morrison Street.
28	Fsh.	2	30	A. D. Shawl.....	Grand Haven, Mich.....	Cheboygan, Mich.
29	Fsh.	1	20	George Inlet Packing Co.....	Portland, Oreg.....	
30	Fsh.	1	20	Andy Anderson.....	Petersburg, Alaska.....	
31	Fsh.	1	35	Nakat Packing Corporation (N. Y.).....	Ketchikan, Alaska.....	
32	Msc.	2	36	Carl Oornwell.....	San Francisco, Calif.....	Oakland, Calif.
33	Fsh.	1	12	Alexander Robertson.....	Ketchikan, Alaska.....	
34	Tow.	1	60	Wright Corporation (Calif.).....	San Francisco, Calif.....	486 California Street
35	Tow.	2	20	Western Tow Boat Co. (Wash.).....	Seattle, Wash.....	Everett, Wash.
36	Fsh.	3	18	Harvey Rogers.....	do.....	Seabold, Wash.
37	Pas.	2	90	George H. Waters.....	do.....	Point Roberts, Wash.
38	Fsh.	2	65	Mitchell Kuljis.....	Tacoma, Wash.....	Bellingham, Wash.
39	Msc.	2	32	A. W. Willard.....	Petersburg, Alaska.....	
40	Frt.	2	20	Harry Katler.....	New York, N. Y.....	Passaic, N. J.
41	Fsh.	2	16	George O. Telen.....	Seattle, Wash.....	Poulsbo, Wash.
42	Tow.	3	90	Southern Coal Coke & Mining Co. (Ill.).....	St. Louis, Mo.....	710 Security Building.
43	Fsh.	6	80	John Griek.....	New York, N. Y.....	West Sayville, N. Y.
44	Frt.	1	10	John Lapp.....	Marshfield, Oreg.....	1020 North Broadway Street.
45	Msc.	1	24	Herbert Sprowson.....	New York, N. Y.....	Arlington, N. J.
46	Pas.	2	37	Joseph Mueller.....	do.....	2004 Washington Avenue.
47	Pas.	1	28	Joseph Jesiek, jr.....	Grand Haven, Mich.....	Holland, Mich.
48	Tow.	3	200	R. J. Utican.....	Seattle, Wash.....	Aberdeen, Wash.
49	Wat.	1	30	Carl J. Carlson.....	New York, N. Y.....	Oakdale, N. Y.
50	Fsh.	2	25	Courtland P. King.....	New Haven, Conn.....	West Haven, Conn.
51	Pas.	1	18	Frank Beutlin.....	Dubuque, Iowa.....	
52	Pas.	2	20	Edwin A. Conklin.....	New York, N. Y.....	Yonkers, N. Y.
53	Fsh.	2	25	Thompson Fish Co. (Fla.).....	Key West, Fla.....	Box 268.
54	Fsh.	7	45	Alaska Salmon Co. (Calif.).....	San Francisco, Calif.....	141 Clay Street.
55	Fsh.	2	30	Harry L. Olson.....	Astoria, Oreg.....	269 Taylor Avenue.
56	Fsh.	1	25	Phillip Klein.....	Los Angeles, Calif.....	215 West Eighty-eighth Place.
57	Fsh.	1	18	Deep Sea Salmon Co. (Wash.).....	Juneau, Alaska.....	Port Athorp, Alaska.
58	Fer.	2	100	W. N. Sweet.....	Rouses Point, N. Y.....	Chozy, N. Y.
59	Frt.	18	500	Minnesota Atlantic Transit Co. (Del.).....	Wilmington, Del.....	Ford Building.
60	Fer.	3	25	Dayis Hodges.....	Nashville, Tenn.....	Albany, Ala.
61	Frt.	18	500	Minnesota Atlantic Transit Co. (Del.).....	Wilmington, Del.....	Ford Building.
62	Fsh.	3	12	James Spencer.....	Port Huron, Mich.....	Au Sable, Mich.
63	Frt.	2	12	Frank Preston.....	Nome, Alaska.....	
64	Fsh.	3	40	Clifford J. Alexander.....	Buffalo, N. Y.....	Dunkirk, N. Y.
65	Oys.	3	13	Dupre Terrebonne.....	New Orleans, La.....	Cut Off, La.
66	Oys.	2	20	J. P. Addison.....	Cape Charles, Va.....	Chincoteague, Va.
67	Fsh.	6	24	Bay Fisheries Co. (Fla.).....	Pensacola, Fla.....	St. Andrew, Fla.
68	Msc.	2	16	Atlantic Works (Mass.).....	Boston, Mass.....	80 Border Street.
69	Fsh.	2	22	Joe Mircovich.....	Corpus Christi, Tex.....	524 Chaparral Street.
70	Fsh.	4	20	George La Fond.....	Milwaukee, Wis.....	Algoma, Wis.
71	Fsh.	1	40	Anton Castellan.....	Los Angeles, Calif.....	San Pedro, Calif.

^a Formerly ga. s. {
^b Woodmansee.
^c Stalwart.

^{*} Sold to Consolidated Fisheries, Wilmington, Del., but not yet redocumented.

Line No.	Official No.	Signal letters	Rig	Name of vessel	Tonnage		Register dimensions			When built	Where built	
					Gross	Net	Length	Breadth	Depth			
							Feet	Feet	Feet			
1	214992		Ga. s.	Two Brothers.....	8	7	30.2	8.6	3.5	1905	Sturgeon Bay, Wis.....	
2	224292		Ga. s.	Two Brothers.....	7	5	44.4	10.0	2.7	1924	Hudson Creek, Md.....	
3	225170		Ga. s.	Two Brothers.....	20	13	49.9	13.0	4.9	1920	Brooklyn, N. Y.....	
4	225466		Ol. s.	Two Brothers.....	23	10	50.8	14.0	5.7	1926	Sausalito, Calif.....	
5	225639		Ga. s.	Two Brothers.....	41	28	58.3	15.8	7.3	1926	Tacoma, Wash.....	
6	225621		Ga. s.	Two Brothers II.....	11	7	37.9	12.7	4.2	1920	Amesbury, Mass.....	
7	217644		Ga. s.	Two Fats.....	8	6	32.2	7.1	4.0	1918	Seattle, Wash.....	
8	202649		Ga. s.	Two Friends.....	8	7	37.0	13.3	2.6	1905	Port Orange, Fla.....	
9	220971		Ga. s.	Two Friends.....	7	6	31.0	10.6	4.2	1920	Mystic, Conn.....	
10	222492		Ga. s.	Two Friends.....	9	7	35.3	9.9	3.0	1922	Jacksonville, Fla.....	
11	222856		Ga. s.	Two Friends.....	7	6	33.4	10.2	3.6	1914	Sea Isle City, N. J.....	
12	145440		Ga. s.	Two Sisters.....	6	6	31.0	13.0	3.2	1886	Patchogue, N. Y.....	
13	145464		Ga. s.	Two Sisters.....	10	5	49.0	12.9	3.3	1887	Somerset Co., Md.....	
14	145739		Ga. s.	Two Sisters.....	13	12	43.2	13.3	4.0	1897	Oakdale, N. Y.....	
15	145769		Ga. s.	Two Sisters.....	9	9	34.2	12.2	5.6	1898	Bremen, Me.....	
16	203121		Ga. s.	Two Sisters.....	10	5	53.7	12.7	3.6	1900	Allemands, La.....	
17	225228		Ga. s.	Two Sisters.....	22	10	45.0	15.0	6.3	1925	Brookhaven, N. Y.....	
18	145955		Ga. s.	Two Sons.....	10	7	38.7	10.8	3.3	1902	Mandeville, La.....	
19	219729		Ga. s.	Two Sons.....	8	5	38.7	10.8	2.3	1909	Empire, La.....	
20	223783		Ga. s.	Tycos.....	9	6	34.4	9.6	4.7	1924	Seattle, Wash.....	
21	220463	MGLF	Ol. s.	TYDOL.....	+	1,257	768	252.8	40.1	13.6	1927	Chester, Pa.....
22	204209		Ga. s.	Tyce.....	14	10	44.0	11.6	4.1	1907	Dockton, Wash.....	
23	213164		Ga. s.	Tyce.....	17	13	38.0	11.8	5.0	1915	Seattle, Wash.....	
24	213224		Ga. s.	Tyce.....	16	11	39.0	11.7	4.4	1915	Ketchikan, Alaska.....	
25	218087		Ga. s.	Tyce.....	10	7	39.0	9.7	4.0	1919	Poulsbo, Wash.....	
26	201752		Ga. s.	Tyone.....	11	7	53.0	12.0	4.5	1905	Portland, Ore.....	
27	210474		Ga. s.	Typhoon.....	8	5	31.0	10.9	5.7	1915	Seattle, Wash.....	
28	223342		Ga. s.	Typo.....	17	15	39.9	10.8	3.9	1913	Philadelphia, Pa.....	
29	222047		Ga. s.	U. F. 1.....	5	5	33.6	9.1	3.2	1913	Long Branch, N. J.....	
30	222048		Ga. s.	U. F. 2.....	6	5	33.6	9.5	3.2	1913	do.....	
31	225380		Ga. s.	U. F. 3.....	8	6	37.1	10.2	3.5	1920	Salisbury, Md.....	
32	226002		Ga. s.	U. F. 4.....	8	6	37.4	9.6	3.7	1921	Chincoteague, Va.....	
33	211054		Ga. s.	U. M. Gillikin.....	18	12	42.4	13.1	3.6	1913	Morehead City, N. C.....	
34	212253		Ga. s.	U. S. A.....	19	13	46.5	14.2	5.0	1914	Chicago, Ill.....	
35	208089		Ga. s.	U & I.....	10	9	29.0	9.4	3.6	1901	Manistique, Mich.....	
36	213830		Ol. s.	U & I.....	20	10	42.2	13.8	5.8	1915	Portland, Me.....	
37	216533		Ga. s.	U & I.....	23	19	47.2	12.7	5.8	1918	Seattle, Wash.....	
38	219219		Ga. s.	U & I.....	10	7	36.2	11.8	2.8	1919	Sitka, Alaska.....	
39	220281		Ga. s.	U & I.....	7	5	30.0	10.2	4.1	1920	South Bend, Wash.....	
40	205555		Ga. s.	Uautogo.....	14	12	48.0	11.0	4.1	1908	Oanastota, N. Y.....	
41	204331		Ga. s.	Uautogo II.....	7	6	34.6	8.4	3.2	1907	Fulton, N. Y.....	
42	200864		Ga. s.	Ukamuk.....	29	16	54.5	14.5	6.1	1905	Alameda, Calif.....	
43	214379		Ga. s.	Ukluwak.....	15	10	43.0	13.8	4.2	1916	Nome, Alaska.....	
44	217784		Ga. s.	Ulloa.....	22	15	41.7	13.5	5.9	1919	Tocoma, Wash.....	
45	25318		Ga. s.	Ulrica.....	11	10	40.1	13.9	3.6	1899	Sayville, N. Y.....	
46	220273		Ga. s.	Umatilla.....	12	8	37.3	10.2	5.1	1920	Seattle, Wash.....	
47	220294		Ga. s.	Umatilla.....	39	27	52.9	15.2	7.1	1920	Tacoma, Wash.....	
48	223606		Ol. s.	Umpqua Chief.....	21	11	45.0	13.4	5.5	1924	Reedspoint, Ore.....	
49	25300		Ga. s.	Una.....	11	10	32.0	13.6	3.0	1891	Bay Shore, N. Y.....	
50	209275		Ga. s.	Una.....	7	7	30.0	9.0	3.8	1906	Manitowoc, Wis.....	
51	217633		Ga. s.	Una.....	33	21	64.0	12.0	3.8	1919	Pittsburgh, Pa.....	
52	202387		Ga. s.	Unadilla.....	16	11	40.5	10.9	3.8	1905	Brooklyn, N. Y.....	
53	215331		Ga. s.	Una Mae.....	29	26	48.5	13.8	6.0	1917	Anacortes, Wash.....	
54	200025		Ga. s.	Uncas.....	14	7	53.0	12.9	5.6	1903	Roque Bluffs, Me.....	
55	223861		Ga. s.	Uncas.....	21	14	57.7	10.0	5.3	1917	Greenport, N. Y.....	
56	223280		Ga. w.	Uncle Dick.....	23	18	46.0	13.0	2.5	1923	Evansville, Ind.....	
57	216493		Ga. s.	Uncle Jim.....	7	6	31.8	9.4	4.6	1918	Seattle, Wash.....	
58	219344		Ga. s.	Uncle Joe.....	7	6	45.0	8.6	1.6	1904	Houma, La.....	
59	25305		Ga. s.	Uncle Sam.....	11	9	37.7	12.0	4.5	1897	Reedville, Va.....	
60	25337		Ga. s.	Uncle Sam.....	10	9	33.7	12.7	5.8	1901	Bremen, Me.....	
61	202455		Ga. s.	Uncle Sam.....	12	10	33.2	12.6	4.6	1901	City Island, N. Y.....	
62	202607		Ga. s.	Uncle Sam.....	13	12	35.1	9.5	3.8	1902	Manitowoc, Wis.....	
63	204432		Ga. s.	Uncle Sam.....	11	7	35.7	11.6	4.5	1907	San Francisco, Calif.....	
64	209866		Ga. s.	Uncle Sam (composite).....	8	8	38.0	7.5	3.0	1912	Grafton, Ill.....	
65	211192		Ga. s.	Uncle Sam.....	43	41	61.0	19.2	5.6	1913	Morehead City, N. C.....	
66	213377		Ga. s.	Uncle Sam.....	26	22	47.3	13.7	5.6	1915	Seattle, Wash.....	
67	219371		Ga. s.	Uncle Sam.....	10	8	34.3	9.7	2.2	1915	Chauvin, La.....	
68	224841		Ol. s.	Uncle Sam.....	40	25	65.5	16.5	6.8	1925	San Diego, Calif.....	
69	225521		Ga. s.	Uncle Sam.....	22	15	60.5	10.9	5.4	1926	Alexandria Bay, N. Y.....	
70	220393		Ol. s.	Uncle Sam.....	81	55	104.3	15.1	8.1	1917	Kingston, N. Y.....	
71	220134		Ol. w.	Uncle Steve.....	64	57	64.7	26.0	3.4	1926	Paducah, Ky.....	
72	145367		Ga. s.	Undercliff.....	50	47	78.9	19.0	9.1	1884	Boston, Mass.....	
73	25244		Ga. s.	Undine.....	10	9	32.0	11.7	4.2	1881	Essex, Mass.....	

¹ Formerly U. S. Navy ga. s. 3053.

² Formerly U. S. Navy ol. s. S. C. No. 86.

Line No.	Service	Crew	Horse-power	Name of owner	Home port	Address of owner
1	Fsh.	2	8	William Sawdo.....	Milwaukee, Wis.	Brussels, Wis.
2	Oys.	2	14	Hudson Seafood Co.....	Cambridge, Md.	Hudson, Md.
3	Frt.	1	29	Lyle A. Davidson.....	San Francisco, Calif.	1604 Tenth Avenue.
4	Fsl.	3	b 110	Anthony L. Peters.....	do.	Sausalito, Calif.
5	Fsh.	6	50	Nick Cayafas.....	Seattle, Wash.	3817 Seventeenth Avenue West.
6	Fsh.	1	40	Andey Anderson.....	New York, N. Y.	2115 Emmonds Avenue (B.).
7	Fsh.	1	10	Will Marsha.....	Seattle, Wash.	1502 Westlake Avenue North.
8	Ptl.	2	9	State of Georgia.....	Brunswick, Ga.	Darlen, Ga.
9	Fsh.	1	16	Virgil W. Sprague.....	Newport, R. I.	New Shoreham, R. I.
10	Tow.	2	35	Grass Fiber Pulp & Paper Corporation (Del.)	Jacksonville, Fla.	Leesburg, Fla.
11	Fsh.	1	40	Lewis S. Chester.....	Philadelphia, Pa.	Sea Isle City, N. J.
12	Msc.	2	12	Sandy J. Adams.....	New York, N. Y.	Riverhead, N. Y.
13	Frt.	2	12	Howard Chance.....	Baltimore, Md.	Chester, Md.
14	Fsh.	1	16	Valentine Becher.....	New York, N. Y.	Throggs Neck, N. Y.
15	Frt.	4	30	Manuel Avilla.....	New Bedford, Mass.	140 Acushnet Avenue.
16	Frt.	3	30	Ernest F. Faigout.....	New Orleans, La.	Cut Off, La.
17	Fsh.	2	30	Cornelius Sanders.....	New York, N. Y.	West Sayville, N. Y.
18	Fsh.	3	45	Tony Barthe.....	New Orleans, La.	Lake Catherine, La.
19	Oys.	2	12	Joseph Hingle.....	do.	Empire, La.
20	Fsh.	2	16	Hilmer Miller.....	Seattle, Wash.	Anacortes, Wash.
21	Frt.	16	b 700	Tide Water Oil Co. (N. J.)	New York, N. Y.	11 Broadway.
22	Tow.	2	40	Foss Launch & Tug Co. (Wash.)	Tacoma, Wash.	400 Dock Street.
23	Fsh.	3	20	Levi Mathlsen.....	Ketchikan, Alaska.	
24	Fsh.	1	20	Mrs. John Keller.....	do.	
25	Fsh.	2	20	Odin Johnson.....	Seattle, Wash.	La Conner, Wash.
26	Pas.	1	50	Warren Packing Co. (Oreg.)	Portland, Oreg.	Yeon Building.
27	Msc.	1	16	S. B. Hayden.....	Seattle, Wash.	1101 Northlake Avenue.
28	Fsh.	2	14	H. G. Williams.....	do.	3658 Whitman Avenue.
29	Fsh.	6	18	Union Fish Co. (N. J.)	Philadelphia, Pa.	North Wildwood, N. J.
30	Fsh.	6	18	do.	do.	Do.
31	Fsh.	1	40	do.	do.	Do.
32	Fsh.	6	40	Union Fish Co. (N. J.)	do.	Anglesea, N. J.
33	Msc.	2	30	W. D. Cox.....	Brunswick, Ga.	2212 Wolf Street.
34	Pas.	1	54	Dorothy Sobota.....	Chicago, Ill.	939 West Thirty-fourth Street.
35	Fsh.	2	14	Daniel Martin.....	Grand Haven, Mich.	Manistique, Mich.
36	Fsh.	5	50	Portland Fish Co. (Me.)	Portland, Me.	46 Customhouse Wharf.
37	Fsh.	6	40	Samuel G. Johnson.....	Juneau, Alaska.	Killisnoo, Alaska.
38	Fsh.	2	16	George Davis.....	Sitka, Alaska.	
39	Fsh.	1	28	G. O. Sampson.....	Seattle, Wash.	South Bend, Wash.
40	Pas.	2	26	Leslie Carnegie.....	Cape Vincent, N. Y.	Grindstone Island, N. Y.
41	Pas.	1	18	F. D. Ross.....	do.	Thousand Island Park, N. Y.
42	Fsh.	3	100	Alaska Packers Ass'n (Calif.)	San Francisco, Calif.	111 California Street.
43	Frt.	2	8	George D. O'Connor.....	Nome, Alaska.	
44	Fsh.	2	27	Nakat Packing Corporation (N. Y.)	Ketchikan, Alaska.	
45	Msc.	1	12	William F. Farin.....	Perth Amboy, N. J.	Sewaren, N. J.
46	Fsh.	3	16	Irving H. Reimer.....	Seattle, Wash.	703 Ninth Avenue.
47	Fsh.	9	45	P. V. Petrich.....	Tacoma, Wash.	1611 Taylor Avenue.
48	Tow.	1	100	Reedsport Tow Boat Co. (Oreg.)	Marshfield, Oreg.	Reedsport, Oreg.
49	Msc.	1	10	Marcus Howell.....	New York, N. Y.	Bay Shore, N. Y.
50	Fsh.	3	10	Ben Johnson, jr.....	Milwaukee, Wis.	Detroit, Harbor, Wis.
51	Tow.	3	35	Carnegie Steel Co. (N. J.)	Pittsburgh, Pa.	Carnegie Building.
52	Msc.	4	26	John J. Bouhan.....	Savannah, Ga.	Commercial Bank Building.
53	Fsh.	1	30	Wiley F. Perry.....	Seattle, Wash.	Anacortes, Wash.
54	Frt.	2	32	L. M. La Furley.....	Belfast, Me.	Stockton, Me.
55	Fsh.	4	600	Rose Shannon.....	New York, N. Y.	Rockaway Beach, N. Y.
56	Tow.	2	22	William Clemens.....	Louisville, Ky.	1522 Fulton Street.
57	Pas.	1	20	Jim Hunter.....	Seattle, Wash.	Neah Bay, Wash.
58	Oys.	2	7	Max Rhodes.....	New Orleans, La.	Houma, La.
59	Fsh.	2	20	H. S. Lewis.....	Reedville, Va.	
60	Msc.	2	24	William M. Douglas.....	Newport, R. I.	27 Atlantic Street.
61	Frt.	1	15	Robert Lee.....	New York, N. Y.	City Island, N. Y.
62	Pas.	1	20	U. J. Herrmann.....	Chicago, Ill.	Cort Theater.
63	Tow.	1	85	Fred Linderman.....	San Francisco, Calif.	110 Market Street.
64	Tow.	1	15	O. L. Bartlett.....	St. Louis, Mo.	Mound City, Ill.
65	Pas.	2	75	Ocean Holding Corporation (N. Y.)	New York, N. Y.	153 Remson Street (B.).
66	Fsh.	5	35	American Packing Co. (Wash.)	Seattle, Wash.	Everett, Wash.
67	Fsh.	2	12	Julien V. Sons.....	New Orleans, La.	Berwick, La.
68	Fsh.	5	135	Frank P. Silva.....	San Diego, Calif.	Point Loma, Calif.
69	Pas.	1	200	Sis III Island Boat Tours (N. Y.)	Cape Vincent, N. Y.	Alexandria Bay, N. Y.
70	Fsh.	12	100	Jasper Lucido.....	Boston, Mass.	Lawrence, Mass.
71	Pas.	6	60	Ky. & Mo. Ferry Co. (Ky.)	Paducah, Ky.	Hickman, Ky.
72	Frt.	4	32	C. H. Beal.....	Jonesport, Me.	Beals, Me.
73	Fsh.	1	16	Thomas A. Anderson.....	New York, N. Y.	City Island, N. Y.

Formerly ga. s. (a) Thetis.
(b) Mon Reve.

Line No.	Official No.	Signal letters	Rtg	Name of vessel	Tonnage		Register dimensions			When built	Where built
					Gross	Net	Length	Breadth	Depth		
							Feet	Feet	Feet		
1	25222		Ga. s.	Undine	8	8	45.0	14.0	3.2	1876	Bon Secour, Ala.
2	25350		Ga. s.	Undine	95	50	78.0	27.0	6.3	1902	San Francisco, Calif.
3	202215		Ga. s.	Undine	8	0	38.3	8.7	2.0	1905	Ballard, Wash.
4	207892		Ga. s.	Undine	11	8	34.6	12.0	3.0	1910	Bay Center, Wash.
5	217701		Ga. s.	Unga	55	33	66.6	18.7	6.6	1919	Astoria, Oreg.
6	219040	LWJT	Ol. s.	UNICOL	5,959	3,703	401.9	54.2	31.3	1920	Tampa, Fla.
7	213048		Ga. s.	Unluco	17	15	37.5	11.8	5.5	1911	Burton, Wash.
8	214663		Ga. s.	Unimak	12	10	36.4	10.8	5.0	1917	Seattle, Wash.
9	223571		Ga. s.	Unimak	29	22	48.8	13.7	6.5	1924	do
10	25345		Ga. s.	Unlon	12	8	30.3	10.6	3.9	1901	Southbond, Wash.
11	25340		Ga. s.	Unlon	13	9	43.0	15.3	3.5	1901	Belyedere, Calif.
12	207091		Ol. s.	Unlon	13	9	35.0	11.8	4.0	1910	Hoquiam, Wash.
13	210034		Ga. s.	Unlon	11	8	44.7	11.0	4.6	1910	New York, N. Y.
14	210067		Ga. s.	Unlon	7	6	38.1	7.6	3.0	1912	Marshfield, Oreg.
15	225838		Ga. s.	Unlon	31	12	56.5	15.5	5.4	1926	Slidell, La.
16	213204		Ga. s.	UNION No. 5	28	17	57.1	12.0	4.3	1915	San Francisco, Calif.
17	201780		Ga. s.	Union Flag	10	7	42.3	11.7	4.5	1905	Alameda, Calif.
18	224417		Ga. s.	United States	14	13	44.5	8.0	3.0	1924	Caruthersville, Mo.
19	208880		Ga. s.	Unity	17	11	39.5	12.8	4.0	1911	Seattle, Wash.
20	220065		Ga. s.	Unity	40	27	54.7	15.0	6.8	1920	Tacoma, Wash.
21	221225		Ga. s.	Universe	39	30	59.2	14.6	7.0	1920	Port Orchard, Wash.
22	209355		Ga. s.	Uno	13	9	46.2	11.7	3.2	1911	Orlolo, Md.
23	222576		Ga. s.	Uno	10	7	37.7	9.8	4.3	1922	Providence, R. I.
24	214348		Ga. s.	Unome	10	8	46.0	10.0	3.5	1913	Fairton, N. J.
25	210448		Ga. s.	Unuk	12	8	35.8	10.9	3.7	1912	Saxman, Alaska
26	223454		Ga. s.	Unum	7	5	29.2	9.0	4.0	1919	Seattle, Wash.
27	212263		Ga. s.	Uraed	11	9	39.0	10.1	4.6	1913	Philadelphia, Pa.
28	211380		Ga. s.	Urania	14	10	36.5	11.5	4.0	1913	Keyport, Wash.
29	222848		Ol. s.	Urania	35	27	54.0	16.2	5.4	1923	Doyhof, Alaska
30	25353		Ga. s.	Uranus	6	5	34.6	11.4	3.0	1902	Morgan City, La.
31	209904		Ga. s.	Uranus	22	15	43.7	12.9	5.6	1912	Seattle, Wash.
32	225328		Ol. s.	Uranus	9	6	32.8	10.2	4.6	1926	Port Blakely, Wash.
33	222009		Ga. w.	Urena	18	11	45.6	10.9	3.0	1923	Newport, Ohio
34	210394		Ga. s.	Ursula C	20	11	52.6	18.4	3.8	1912	Biloxi, Miss.
35	211172		Ga. s.	Usoppa	22	11	54.9	11.9	4.0	1903	Mariners Harbor, N. Y.
36	210793		Ga. w.	Usona	34	18	63.8	16.0	2.1	1912	Houma, La.
37	221680		Ga. s.	Usona	79	54	104.3	14.9	8.3	1917	Jacksonville, Fla.
38	225981		Ga. s.	Usona	8	6	37.2	12.9	3.1	1926	Greenwich, Conn.
39	216420		Ga. s.	Usona	14	9	39.1	11.9	4.8	1918	Raymond, Wash.
40	220906		Ol. s.	UTICA SOCONY	533	401	188.5	28.4	11.8	1920	Elizabeth, N. J.
41	211733		Ga. s.	Utility	51	40	63.0	20.9	4.4	1913	Fall River, Mass.
42	213370		Ol. s.	Utility	92	47	58.7	24.5	7.0	1915	Antioch, Calif.
43	216695		Ga. s.	Utility	7	6	34.5	9.8	4.3	1917	New Brighton, N. Y.
44	217090		Ol. s.	Utility	51	42	59.9	16.4	6.6	1918	Jacksonville, Fla.
45	225024		Ga. s.	Utoplan	9	7	28.7	9.3	4.3	1919	Juneau, Alaska
46	218572		Ga. s.	Utowanna	7	6	42.8	8.3	3.4	1900	Brewerton, N. Y.
47	223273		Ol. w.	Utway	58	42	64.5	22.5	3.6	1923	Clayton, La.
48	207328		Ga. s.	Uyak	35	23	53.0	15.6	6.6	1910	Seattle, Wash.
49	225128		Ol. w.	V. J. KURZWEG	250	230	155.0	32.0	5.7	1925	Slidell, La.
50	213611		Ol. s.	V. P. Handy	105	51	63.1	24.7	5.4	1915	Seattle, Wash.
51	127232		Ol. s.	VACLITE	134	114	108.0	23.0	6.6	1898	Philadelphia, Pa.
52	216773		Ga. s.	Vacuum	9	7	34.8	12.4	4.1	1918	Brook Haven, N. Y.
53	218487		Ga. s.	Vagabond	9	8	32.0	10.0	3.0	1911	Stamford, Conn.
54	226096		Ol. s.	Vagabond	68	35	86.0	19.1	8.6	1926	Thomaston, Me.
55	226290		Ga. s.	Vagabond	11	7	34.6	11.3	5.3	1927	Noank, Conn.
56	226302		Ga. s.	Vagabond	56	46	71.5	20.5	7.6	1898	Halifax, N. S.
57	662177		Ga. s.	Vail Bros	7	5	31.2	11.7	3.2	1915	Greenport, N. Y.
58	161771		Ga. s.	Vallma	15	7	60.0	9.4	5.4	1896	Ogdensburg, N. Y.
59	208102		Ga. s.	Valder	15	10	38.9	12.3	4.9	1910	Tacoma, Wash.
60	226107		Ol. s.	VALENCIA	114	71	88.6	20.1	7.6	1926	Elizabeth City, N. C.
61	220467		Ol. s.	Valencia	69	47	68.5	18.8	8.4	1927	Gig Harbor, Wash.
62	226518		Ol. s.	Valencia	46	31	59.0	16.8	7.6	1927	Tacoma, Wash.
63	204682		Ga. s.	Valentine	12	8	36.0	10.3	4.0	1907	Anacortes, Wash.
64	212182		Ga. s.	Valentine	22	17	40.2	13.3	5.9	1914	Seattle, Wash.
65	219233		Ga. w.	Valentine	26	15	58.8	15.8	2.2	1918	Lockport, La.
66	161534		Ga. s.	Valentine Cosler	26	11	50.7	18.0	5.0	1884	Bridgeton, N. J.
67	200997		Ga. s.	Vallant	10	7	39.5	10.8	4.5	1904	Moodus, Conn.
68	203556		Ga. s.	Vallant	30	11	58.7	14.8	5.8	1906	Friday Harbor, Wash.
69	208872		Ga. s.	Vallant	16	11	41.0	11.5	4.7	1911	Port Madison, Wash.
70	217807		Ga. s.	Valid	12	8	31.2	10.0	5.1	1919	Tacoma, Wash.
71	25897		Ga. s.	Vallent	7	6	32.6	12.3	3.2	1873	Toms River, N. J.
72	201125		Ga. s.	Valkyrie	20	13	43.2	12.5	4.8	1904	Aberdeen, Wash.

1 Formerly ga. s. (a) G. A. M.
 (b) Tebo No. 3.
 2 Formerly U. S. Navy ga. s. 5.

3 Formerly ga. s. Amazon.
 4 Formerly ol. s. Ollo.
 5 Formerly British ga. s. America.

Line No.	Service	Crew	Horse-power	Name of owner	Home port	Address of owner
1	Fsh.	2	16	John H. Plash, Jr.	Mobile, Ala.	Bon Secour, Ala.
2	Frt.	3	60	Christian Johansen	San Francisco, Calif.	70 Bartlett Street.
3	Fsh.	2	10	Carl Jaspersen	Seattle, Wash.	c/o 5350 Ballard Avenue.
4	Fsh.	1	20	David A. Patterson	do.	South Bend, Wash.
5	Fsh.	8	120	Columbia River Packers Association (Oreg.)	Astoria, Oreg.	Foot Sixth Street.
6	Frt.	37	2,900	United States Shipping Board	Tampa, Fla.	
7	Fsh.	1	24	G. F. Heckman	Ketchikan, Alaska	
8	Fsh.	4	20	John Molver	Juneau, Alaska	Petersburg, Alaska.
9	Fsh.	4	50	J. Rockness	Seattle, Wash.	7951 Ninth SW.
10	Frt.	1	40	S. M. Reeves	do.	South Bend, Wash.
11	Pas.	2	12	Union Fish Co. (Calif.)	San Francisco, Calif.	141 Clay Street.
12	Tow.	2	50	Fred W. Thurber	Seattle, Wash.	Hoquiam, Wash.
13	Tow.	1	100	Union Dry Dock & Repair Co. (N. J.)	New York, N. Y.	Weehawken, N. J.
14	Pas.	1	30	Julius Cunnell	Marshfield, Oreg.	
15	Tow.	6	150	Canulette Shipbuilding Co. (La.)	New Orleans, La.	Slidell, La.
16	Pas.	1	160	Union Iron Works (N. J.)	San Francisco, Calif.	215 Market Street.
17	Tow.	1	40	Union Fish Co. (Calif.)	do.	141 Clay Street.
18	Tow.	1	20	W. H. Watkins	St. Louis, Mo.	Caruthersville, Mo.
19	Fsh.	4	20	Astoria & Puget Sound Canning Co. (Wash.)	Juneau, Alaska	Excursion Inlet, Alaska.
20	Fsh.	8	50	Van Camp Sea Food Co. (Calif.)	Los Angeles, Calif.	East San Pedro, Calif.
21	Fsh.	8	65	Irving W. Bonbright	Seward, Alaska	Kodiak, Alaska.
22	Pas.	2	16	Geo. F. Cooper	Baltimore, Md.	Charlestown, Md.
23	Frt.	1	20	Edward J. Brown	New Haven, Conn.	West Haven, Conn.
24	Pas.	2	20	Hulziuga Hamilton	Philadelphia, Pa.	Leesburg, N. J.
25	Fsh.	1	16	Canoe Pass Packing Co. (Oreg.)	Ketchikan, Alaska	
26	Fsh.	2	12	Domilnick Dragovich	Seattle, Wash.	Everett, Wash.
27	Pas.	2	17	William C. Hanisch	Philadelphia, Pa.	Wildwood Crest, N. J.
28	Fsh.	6	20	Booth Fisheries Co. (Del.)	Seattle, Wash.	Marion Building.
29	Fsh.	6	60	Dan Molyar	Petersburg, Alaska	Doyhof, Alaska.
30	Fsh.	1	15	Christophe Lee	Morgan City, La.	Cut Off, La.
31	Fsh.	6	27	Carl P. Rekdal	Seattle, Wash.	4818 Evanston Avenue.
32	Fsh.	3	15	P. E. Harris & Co. (Wash.)	do.	Dexter Horton Building.
33	Tow.	2	20	B. H. Reynolds	Cincinnati, Ohio	Newport, Ohio.
34	Frt.	3	36	Foster Fountain & Co. (La.)	New Orleans, La.	Biloxi, Miss.
35	Pas.	2	25	Florida Hotel & Navigation Co. (N. Y.)	New York, N. Y.	
36	Tow.	2	35	Ashland Planting & Manufacturing Co. (Ltd.) (La.)	New Orleans, La.	Houma, La.
37	Fsh.	5	750	Usona Live Fish & Transportation Corporation (N. Y.)	New York, N. Y.	2851 Maitland Avenue.
38	Frt.	1	50	F. S. Crooker	Bridgeport, Conn.	Greenwich, Conn.
39	Frt.	1	36	Almon Church	Seattle, Wash.	South Bend, Wash.
40	Tnk.	7	300	Standard Oil Co. (N. Y.)	New York, N. Y.	26 Broadway.
41	Frt.	3	60	Robert S. Hayes	Newport, R. I.	311 Thames Street.
42	Frt.	3	75	David L. Peters	San Francisco, Calif.	Pier 19.
43	Frt.	1	20	F. D. Koehler Co. (N. Y.)	New York, N. Y.	New Brighton, N. Y.
44	Tow.	3	60	Joseph Garfunkel	Miami, Fla.	Nassau, Bahamas.
45	Fsh.	1	16	Nick Stich	Juneau, Alaska	Cordova, Alaska.
46	Pas.	2	25	F. A. Alberger	Rochester, N. Y.	Ithaca, N. Y.
47	Tow.	4	200	Uteley-Holloway Saw Mill Co. (La.)	Baton Rouge, La.	Clayton, La.
48	Fsh.	1	75	Booth Fisheries (Del.)	Seattle, Wash.	Marion Building.
49	Frt.	36	240	Sherburne Transportation Co. (La.)	New Orleans, La.	Plaquemine, La.
50	Frt.	9	75	Merchants Transportation Co. (Wash.)	Tacoma, Wash.	801 South Stevens Street.
51	Frt.	6	100	Vacuum Oil Co. (N. Y.)	New York, N. Y.	61 Broadway.
52	Msc.	1	32	do.	do.	do.
53	Frt.	1	20	Walter W. Warren	Hartford, Conn.	Mystic, Conn.
54	Fsh.	7	180	William E. Westerbeke	New Bedford, Mass.	Box 6.
55	Fsh.	2	40	Carl H. Erickson	New York, N. Y.	Amagansett, N. Y.
56	Fsh.	10	40	Ben Pine	Gloucester, Mass.	37 Rogers Street.
57	Frt.	3	12	Everett H. Vall	New York, N. Y.	East Marion, N. Y.
58	Pas.	2	100	Florida Hotel & Navigation Co. (Del.)	Chicago, Ill.	New York, N. Y.
59	Fsh.	2	20	Richard Nix	Juneau, Alaska	Hydaburg, Alaska.
60	Frt.	3	120	M. L. Clark	Elizabeth City, N. C.	
61	Fsh.	8	140	Marco Legaz	Seattle, Wash.	62 Cedar Street.
62	Fsh.	8	90	J. J. Petrich	Tacoma, Wash.	3112 North Thirty-second Street.
63	Pas.	1	32	Albert Wooten	Port Townsend, Wash.	Anacortes, Wash.
64	Fsh.	6	27	George T. Myers	Juneau, Alaska	Chatham, Alaska.
65	Tow.	2	50	Lower Lafourche Planting & Manufacturing Co. (La.)	New Orleans, La.	Lockport, La.
66	Oys.	6	25	Harry A. Gates	Philadelphia, Pa.	Newport, N. J.
67	Pas.	1	25	Clayton E. Brewer	New Haven, Conn.	Meriden, Conn.
68	Tow.	2	150	Rhodes Janieson & Co. (Calif.)	San Francisco, Calif.	Alameda, Calif.
69	Fsh.	5	20	George T. Myers	Seattle, Wash.	Colman Dock.
70	Fsh.	3	20	Olaf Hela	do.	1808 Terry Avenue.
71	Fsh.	1	10	Charles Luerssen	New York, N. Y.	Bronx Park, N. Y.
72	Msc.	3	36	O. H. Wood	Ketchikan, Alaska	Juneau, Alaska.

* Formerly ga. s. J. F. Conner.

Line No.	Official No.	Signal letters	Rig	Name of vessel	Tonnage		Register dimensions			When built	Where built
					Gross	Net	Length	Breadth	Depth		
					Feet			Feet			
1	223122		Ga. s.	Valkyrle	10	8	37.0	9.0	4.3	1918	Philadelphia, Pa.
2	209076		Ga. s.	Valkyrien	9	6	30.7	10.8	4.4	1912	Tacoma, Wash.
3	161740		Ga. s.	Vallejo	7	5	32.0	10.0	3.5	1894	Vallejo, Calif.
4	215346		Ol. s.	Valley Brew	40	30	60.1	21.8	5.2	1917	Stockton, Calif.
5	207311		Ga. w.	Valley King	34	21	57.2	17.6	2.3	1910	Willow Island, W. Va.
6	213346		Ga. w.	Valley Queen	14	12	60.4	15.4	2.0	1915	Ravenswood, W. Va.
7	220387		Ga. s.	Valor	34	26	51.5	13.8	6.5	1920	Seattle, Wash.
8	212308		Ga. s.	Valorous	25	21	40.1	13.0	5.3	1914	do
9	161906		Ga. s.	Valousia	19	13	41.4	16.5	4.7	1901	Shipyard, Ga.
10	225558		Ga. s.	Valvadero	10	8	40.2	10.7	2.8	1920	Philadelphia, Pa.
11	210790		Ga. s.	Vamoose	8	6	40.0	12.0	3.0	1912	South Bend, Wash.
12	213874		Ol. s.	Vamp	48	32	62.8	17.2	6.3	1915	East Boston, Mass.
13	210359		Ga. s.	Vance	20	16	48.0	13.2	3.2	1912	Atlantic, N. C.
14	222025		Ga. w.	Vance	13	5	51.6	8.8	1.7	1921	Creston, W. Va.
15	223059		Ol. s.	VAN DYKE 1	137	93	92.4	21.1	8.0	1924	Mariners Harbor, N.Y.
16	224004		Ol. s.	VAN DYKE 2	137	93	92.4	21.1	8.9	1924	do
17	224065		El. s.	VAN DYKE 3	137	93	92.4	21.1	8.0	1924	do
18	03303		Ga. s.	Vano Bros	10	7	38.5	15.2	3.2	1902	Crisfield, Md.
19	205445		Ga. s.	Vandy	10	10	29.2	10.2	4.1	1904	Pawtucket, R. I.
20	204324	KWFR	Ga. s.	Vanessa	102	49	115.0	22.8	6.7	1907	Solomons, Md.
21	220537		Ga. s.	Vanetta	14	10	33.0	11.0	6.7	1920	Rome, N. Y.
22	224641		Ol. s.	Vanguard	52	33	61.2	16.5	7.4	1925	Gig Harbor, Wash.
23	223058		Ga. s.	Vanity	11	7	34.9	10.5	4.0	1913	Baltimore, Md.
24	210906		Ga. s.	Vansco	72	58	75.6	18.0	8.5	1913	Seattle, Wash.
25	213043		Ga. s.	Vantuna	17	11	44.6	12.4	5.3	1915	Los Angeles, Calif.
26	211354	LDCP	Ol. s.	Vaquero	231	134	121.8	29.0	10.9	1913	Whitlinton, Calif.
27	161930		Ga. s.	Varuna	12	12	37.0	11.7	5.0	1902	Gloucester, Mass.
28	225994		Ol. s.	Vasco Da Gama	82	44	81.5	20.2	8.4	1926	San Diego, Calif.
29	214405		Ol. s.	Vashon Island	283	238	119.0	30.5	10.7	1916	Seattle, Wash.
30	211403		Ga. s.	Vasten	12	8	39.2	9.0	3.6	1913	do
31	204197		Ga. s.	Vaud J.	46	31	89.7	19.7	5.5	1907	Wildwood, N. J.
32	204596		Ga. s.	Vaughn	14	10	44.8	13.0	4.1	1907	Tacoma, Wash.
33	161600		Ga. s.	Vacatless	6	6	30.9	10.5	3.0	1888	Chokoloskee, Fla.
34	136339		Ga. s.	Vee Cee	9	6	44.7	11.6	2.7	1892	Smyrna, N. C.
35	2090730		Ga. s.	Veeseo	9	7	46.0	11.2	2.4	1904	Marshallberg, N. C.
36	205830		Ga. s.	Vega	13	10	40.5	10.0	3.6	1908	North Bend, Ore.
37	209931		Ga. s.	Vega	23	16	47.3	13.2	6.2	1912	Seattle, Wash.
38	216198		Ga. s.	Vega	8	6	33.7	9.1	4.2	1918	do
39	216783		Ga. s.	Vehmeyer No. 2	8	5	38.3	10.4	4.4	1917	Stockton, Calif.
40	224844		Ol. s.	Vehmeyer No. 5	22	13	52.0	13.1	5.5	1925	do
41	220212		Ga. s.	Velero	9	6	35.4	10.3	4.6	1920	Seattle, Wash.
42	206951		Ga. s.	Velma	14	11	60.5	14.3	3.1	1909	Bolivar, Tex.
43	225495		Ol. s.	Velma	17	7	46.7	12.8	4.1	1926	Galveston, Tex.
44	200106		Ga. s.	Velma F	12	9	40.8	14.1	6.2	1903	Eastport, Me.
45	161869		Ga. s.	Velma Brooks	33	33	76.5	19.8	5.3	1900	Madison, Md.
46	161908		Ga. s.	Velocity	11	11	33.1	12.7	6.9	1902	Friendship, Me.
47	203004		Ga. s.	Velocity	35	27	75.5	17.2	4.3	1895	New York, N. Y.
48	215527		Ga. w.	Velva	20	13	53.3	12.0	2.5	1917	Stratton, Ohio
49	218210		Ga. s.	Velva	8	6	31.2	9.4	4.0	1919	Seattle, Wash.
50	225060		Ga. s.	Venetian	12	8	44.8	15.4	4.0	1911	Cardenas, Cuba
51	204752		Ga. s.	Venis	10	6	34.6	14.5	3.1	1907	Mount Pleasant, S. C.
52	206280		Ga. s.	Ventura	13	11	46.5	11.0	3.4	1908	Everett, Wash.
53	219506		Ga. s.	Ventura	8	5	29.3	9.8	4.5	1920	Tacoma, Wash.
54	221383		Ga. s.	Ventura	22	15	59.7	12.9	4.7	1907	City Island, N. Y.
55	201337		Ga. s.	Venture	13	12	32.5	10.7	3.8	1904	Pawtucket, R. I.
56	204609		Ol. s.	Venture	35	23	63.3	15.3	5.4	1907	Friday Harbor, Wash.
57	205600		Ga. s.	Venture	9	6	40.0	9.0	3.6	1908	South Bend, Wash.
58	205992		Ga. s.	Venture	8	6	30.8	13.2	3.0	1909	Mount Pleasant, S. C.
59	213938		Ga. s.	Venture	7	6	31.0	11.0	3.7	1914	Somerdale, N. J.
60	220650		Ga. s.	Venture	10	10	32.6	12.5	3.8	1901	Boston, Mass.
61	224205		Ol. s.	Venture	35	13	60.8	16.4	6.0	1924	Thomaston, Me.
62	220542		Ol. s.	Venture	54	36	63.0	16.4	7.9	1927	Seattle, Wash.
63	212286		Ga. s.	Venture II	19	13	40.9	13.0	6.4	1914	Tacoma, Wash.
64	25941		Ga. s.	Venus	13	10	36.5	13.6	4.5	1877	Kennebunk, Me.
65	25978		Ga. s.	Venus	23	15	56.9	14.8	3.9	1880	Indianola, Tex.
66	211551		Ol. s.	Venus	37	25	52.4	15.7	7.4	1913	Tacoma, Wash.
67	225406		Ol. s.	Venus	53	36	64.1	16.5	7.2	1926	Gig Harbor, Wash.
68	161848		Ga. s.	Vern	15	15	42.3	13.7	6.1	1899	Roque Bluffs, Me.

¹ Formerly ga. w. St. Dennis.

² Formerly U. S. Navy ga. s. No. 3152.

³ Formerly ol. s. Lizzie M. Walker.

⁴ Formerly sloop Mary J. Pennington.

⁵ Formerly sloop Ella Gray.

⁶ Formerly ga. s. W. T. Riggins.

Line No.	Service	Crew	Horse-power	Name of owner	Home port	Address of owner
1	Pas.	1	100	Frank H. Dougherty	Philadelphia, Pa.	Westville, N. J.
2	Fsh.	3	18	J. K. Williams	Juneau, Alaska	Bayview, Alaska.
3	Frt.	1	20	Plo Castagnoli	San Francisco, Calif.	Vallejo, Calif.
4	Frt.	1	62	El Dorado Brewing Co. (Calif.)	do	Stockton, Calif.
5	Tow.	1	16	Standard Oil Co. (La.)	Baton Rouge, La.	Box 629.
6	Tow.	1	25	J. K. Davison Bro. (Pa.)	Pittsburgh, Pa.	Forty second and Davison Streets.
7	Fsh.	8	45	Harold Hansen	Seattle, Wash.	2615 West Fifty-ninth Street.
8	Fsh.	5	35	John Peterson	Ketchikan, Alaska	
9	Frt.	4	25	W. P. Roberts	Beaufort, S. C.	
10	Fsh.	5	60	New England Fish Co. (Me.)	Boston, Mass.	44 Boston Fish Pier.
11	Tow.	1	25	T. Trondsen	Seattle, Wash.	Nahcotta, Wash.
12	Tow.	5	150	Vivian Phillips	Baltimore, Md.	McCormicks Wharf.
13	Frt.	2	24	D. B. Fearing	Elizabeth City, N. C.	Manteo, N. C.
14	Tow.	1	12	Jerry Loveall	Pittsburgh, Pa.	Parkersburg, W. Va.
15	Tow.	4	450	Atlantic Refining Co. (Pa.)	Philadelphia, Pa.	280 South Broad Street.
16	Tow.	4	450	do	do	Do.
17	Tow.	5	450	do	do	Do.
18	Frt.	1	20	Chas. F. Hughes	Baltimore, Md.	604 East Pratt Street.
19	Pas.	1	25	T. H. Nute	Providence, R. I.	Riverside, R. I.
20	Frt.	14	150	Southport Fish Scrap & Oil Co. (N. C.)	Wilmington, N. C.	Southport, N. C.
21	Pas.	1	25	W. W. Cottman	Rochester, N. Y.	Sylvan Beach, N. Y.
22	Fsh.	9	80	Spiro Babich	Tacoma, Wash.	Gig Harbor, Wash.
23	Msc.	1	15	George Marks	Baltimore, Md.	Essex, Md.
24	Fsh.	15	135	Andrew Olson	Seattle, Wash.	1122 North Eighty-fourth Street.
25	Tow.	2	50	A. F. Hodge	Los Angeles, Calif.	540 South Gramercy Street.
26	Frt.	9	200	N. R. Vail	do	315 West Fifth Street.
27	Frt.	1	24	Burnham and Morrill (Me.)	Portland, Me.	45 Water Street.
28	Fsh.	8	170	Frank Mitchell, jr.	San Diego, Calif.	Point Loma, Calif.
29	Fer.	1	375	County of King	Seattle, Wash.	County City Building.
30	Pas.	1	20	Chas. F. Gilbert	do	Mercer Island, Wash.
31	Pas.	5	160	Hurley Booye	Philadelphia, Pa.	Cape May, N. J.
32	Pas.	2	32	E. A. Ehrlicke	Tacoma, Wash.	Yoman, Wash.
33	Frt.	1	40	F. D. Arpin	Miami, Fla.	5600 Northeast Second Avenue.
34	Frt.	1	24	Virginia-Carolina Chemical Co. (Va.)	New Bern, N. C.	Richmond, Va.
35	Frt.	2	50	Virginia Chemical Co. (N. J.)	Wilmington, N. C.	
36	Pas.	1	15	A. R. Sandline	Marshfield, Ore.	North Bend, Ore.
37	Fsh.	7	40	Alaska Consolidated Canneries (Del.)	Ketchikan, Alaska	
38	Fsh.	2	18	Theo. Matra	Seattle, Wash.	Newport Hotel.
39	Frt.	1	50	Arthur T. Silva	San Francisco, Calif.	Stockton, Calif.
40	Frt.	1	110	do	do	Do.
41	Fsh.	2	16	G. A. Hawkinson	Seattle, Wash.	3820 Twenty-second Avenue.
42	Pas.	1	27	Louis O. Phelps	Houston, Tex.	334 First National Bank Building.
43	Tow.	2	60	Clark Dredging Co. (Tex.)	Galveston, Tex.	United States National Bank Building.
44	Fsh.	3	24	Frank Lesser	New Bedford, Mass.	40 Hemlock Street.
45	Frt.	4	75	W. O. Townsend	Baltimore, Md.	Chestertown, Md.
46	Fsh.	2	10	Sumner P. Whitney	Rockland, Me.	7 Granite Street.
47	Pas.	3	125	Frank X. Baumann	New York, N. Y.	Sheepshead Bay, N. Y.
48	Tow.	1	20	G. O. Geer	Pittsburgh, Pa.	Yorkville, Ohio.
49	Fsh.	2	20	B. Berntsen	Seattle, Wash.	1770 West Sixty-first Street.
50	Pas.	2	35	A. Leousis	Tampa, Fla.	Tarpon Springs, Fla.
51	Tow.	2	36	Malvern Halsey	Charleston, S. C.	Box 806.
52	Msc.	1	45	R. L. Bernard	Juneau, Alaska	
53	Fsh.	2	20	Lars Larson	Ketchikan, Alaska	
54	Pas.	2	50	John J. Zatterbaum	New York, N. Y.	117 East Two hundred and thirty-fifth Street.
55	Pas.	1	15	Byron O. Arnold	Providence, R. I.	69 Salina Street.
56	Tow.	4	120	Wagner Tug Boat Co. (Wash.)	Seattle, Wash.	Fifteenth West and Emerson Street.
57	Frt.	1	20	Otto Hansen	Astoria, Ore.	Car. of Burke Fish Co., Foot Eighth Street.
58	Frt.	2	10	Joseph H. Bailey	Charleston, S. C.	Wando, S. C.
59	Msc.	1	18	H. O. Hunter	Miami, Fla.	459 Southwest Second Street.
60	Fsh.	3	16	Robert S. Boles	Boston, Mass.	32 Sydney Street.
61	Fsh.	4	60	John Westerbeke	New York, N. Y.	Sayville, N. Y.
62	Fsh.	10	90	C. J. Ness	Seattle, Wash.	5514 Thirty-first Avenue NE.
63	Fsh.	6	20	D. H. Green	Tacoma, Wash.	
64	Frt.	3	20	Joseph F. Herrmann, jr.	New York, N. Y.	1225 Decatur Street (B.).
65	Frt.	1	21	G. F. Branum	Galveston, Tex.	Wallisville, Tex.
66	Fsh.	7	50	John Ramm	Ketchikan, Alaska	Box 335.
67	Fsh.	6	90	I. M. Foster	Seattle, Wash.	3202 L. C. Smith Building.
68	Frt.	2	15	J. W. Beardslays Sons (N. J.)	Eastport, Me.	

^a Formerly ga. s. Rambler.
^b Annette.

^c Formerly Cuban schooner Barcelona.

Motor Vessels

Line No.	Official No.	Signal letters	Rig	Name of vessel	Tonnage		Register dimensions			When built	Where built
					Gross	Net	Length	Breadth	Depth		
					Feet			Feet			
1	205223		Ga. s.	Vera	15	13	35.9	15.2	4.1	1908	Quillford, Conn.
2	209774		Ga. s.	Vera	14	13	37.8	10.8	4.7	1912	Hoquiam, Wash.
3	218183		Ol. s.	Vera	26	13	51.8	13.5	5.0	1919	San Francisco, Calif.
4	225049		Ga. s.	Vera	11	7	37.8	11.4	4.0	1923	Palatka, Fla.
5	221361		Ga. s.	Vera Maud	12	8	35.0	10.2	4.6	1914	Camden, N. J.
6	201807		Ga. s.	Verana	16	9	50.0	8.6	3.0	1905	Minneapolis, Minn.
7	211339		Ga. s.	Verbus Unitus	14	10	34.0	12.2	5.0	1913	Seattle, Wash.
8	212006		Ga. s.	Verdie	14	9	41.0	10.6	4.0	1914	Snohomish, Wash.
9	217946		Ga. s.	Verdun	9	8	33.0	10.0	4.0	1919	Friday Harbor, Wash.
10	161748		Ga. s.	Verona	9	8	37.7	12.5	4.6	1895	Harwich, Mass.
11	215288		Ga. s.	Veribus	31	24	50.6	13.8	6.6	1917	Dockton, Wash.
12	225801		Ga. s.	Vermarco	42	20	52.3	15.0	7.8	1926	Tacoma, Wash.
13	161903		Ga. s.	Vermillion	13	9	45.4	12.0	2.6	1901	Morgan City, La.
14	221343		Ga. s.	Vermillion	243	219	123.3	31.9	8.8	1921	Vermillion, Ohio
15	208695		Ga. s.	Vermont	23	15	44.8	13.0	5.1	1911	Tacoma, Wash.
16	210274		Ga. s.	Vermont	57	35	57.3	15.9	7.6	1912	Seattle, Wash.
17	217960		Ga. s.	Verna	9	7	32.3	9.8	4.9	1919	do
18	225384		Ga. s.	Verna	7	5	32.3	8.8	4.4	1926	Cove, Wash.
19	218379		Ga. s.	Verna II	8	6	29.0	8.5	4.5	1919	Seattle, Wash.
20	222816		Ga. s.	Verna B	13	12	41.2	10.0	2.6	1923	Capo Girardeau, Mo.
21	101040		Ga. s.	Verna C	28	12	59.0	10.0	7.4	1903	Deer Isle, Me.
22	216123		Ga. s.	Verna H	9	8	31.2	9.0	3.5	1918	Muskegon, Mich.
23	210808		Ol. s.	Verna and Esther	12	6	44.6	10.2	4.8	1912	Kenneshunk, Me.
24	210387		Ga. s.	Verna Leah	12	7	39.7	11.5	5.5	1912	Deer Isle, Me.
25	121051		Ol. s.	Vernie S	35	28	59.2	16.7	6.6	1897	Glenwood, N. Y.
26	161043		Ga. s.	Vernon	13	9	47.7	11.5	3.5	1903	Astoria, Ore.
27	220310		Ga. s.	Vernon	41	28	54.8	15.6	7.1	1920	Gig Harbor, Wash.
28	222809		Ga. w.	Vernon K	10	7	29.8	9.6	2.0	1923	Evansville, Ind.
29	161821		Ga. s.	Vernon J. Creighton	6	6	40.8	13.7	2.8	1898	Fishing Creek, Md.
30	101875		Ga. s.	Verona	15	8	44.0	15.2	4.6	1901	Scranton, Miss.
31	205318		Ga. s.	Verona	12	8	40.5	12.5	4.0	1908	Kingston, Wash.
32	206012		Ga. s.	Verone	14	10	37.3	9.8	4.0	1909	Muskegon, Mich.
33	25099		Ga. s.	Vesta	8	6	29.9	13.4	3.7	1876	Muskegon, Mass.
34	161828		Ga. s.	Vesta	20	19	43.0	15.5	6.4	1898	Gloucester, Mass.
35	161941		Ga. s.	Vesta	19	13	44.0	14.2	6.0	1903	New York, N. Y.
36	205714		Ga. s.	Vesta	21	17	49.5	12.6	4.7	1908	Tacoma, Wash.
37	200152		Ga. s.	Vesta Miller	12	8	38.7	10.5	4.6	1903	Port Blakely, Wash.
38	25029		Ga. s.	Vester	131	68	96.4	18.4	9.0	1876	Boothbay, Me.
39	225783		Ga. s.	Veteran	43	29	59.5	15.7	7.5	1926	Gig Harbor, Wash.
40	221901		Ga. s.	Veto	12	9	33.8	10.7	4.3	1924	Port Clinton, Ohio
41	226475		Ga. s.	Vihyl	7	6	35.4	10.0	3.8	1927	Bowers, Del.
42	161702		Ol. s.	Victor	18	12	6.3	13.3	4.6	1893	Scranton, Pa.
43	161707		Ga. s.	Victor	36	25	59.0	15.5	5.7	1893	Tacoma, Wash.
44	161795		Ga. s.	Victor	8	7	33.0	23.1	4.1	1896	Port Republic, N. J.
45	161844		Ga. s.	Victor	14	12	42.7	13.0	4.0	1899	Patchogue, N. Y.
46	161877		Ol. s.	Victor	121	61	95.5	25.4	10.2	1901	Essex, Mass.
47	204922		Ga. s.	Victor	8	8	37.2	9.2	3.0	1908	Marshfield, Ore.
48	214773		Ga. s.	Victor	35	13	66.6	17.8	6.6	1917	Pascagoula, Miss.
49	215603	LJBP	Ol. s.	Victor	121	100	93.3	25.1	7.0	1917	Tampa, Fla.
50	217250		Ga. s.	Victor	17	11	46.1	10.0	2.9	1907	Washington, N. C.
51	219525		Ga. s.	Victor	37	16	63.0	13.0	6.6	1920	South Boston, Mass.
52	222144		Ga. s.	Victor	13	9	49.3	15.4	4.1	1922	Pocomoke City, Md.
53	223023		Ga. s.	Victor	12	10	38.4	11.8	3.2	1923	Erie, Pa.
54	223020		Ga. w.	Victor	13	12	32.0	11.8	2.6	1922	Pocahontas, Ark.
55	223904		Ol. s.	Victor	72	31	79.1	18.0	2.6	1923	Parkersburg, W. Va.
56	225110		Ga. s.	Victor	8	7	34.0	9.6	4.2	1925	Hoonah, Alaska
57	225131		Ol. s.	Victor	29	9	55.6	15.8	6.1	1925	Thomaston, Mo.
58	225334		Ga. w.	Victor	92	71	65.5	16.0	3.7	1926	Kansas City, Kans.
59	212768		Ga. s.	Victor Emanuel III	9	6	35.7	10.5	4.5	1914	Los Angeles, Calif.
60	222103		Ga. s.	Victor Lynn	372	240	148.2	24.0	9.3	1881	Baltimore, Md.
61	25610		Ol. s.	Victoria	44	32	64.3	20.4	4.3	1853	Covington, La.
62	214418		Ga. s.	Victoria	7	5	28.0	12.6	3.1	1895	Bayhead, N. J.
63	221681		Ga. s.	VICTORIA	59	30	75.7	16.5	6.6	1921	New Orleans, La.
64	223378		Ol. s.	Victoria	117	90	88.0	24.0	5.9	1923	Biloxi, Miss.
65	223581		Ga. s.	Victoria	9	7	34.0	12.6	2.9	1924	Patchogue, N. Y.
66	224408		Ga. w.	Victoria	19	12	50.4	11.8	2.6	1925	Livermore, Ky.
67	221995		Ga. s.	Victoria	11	6	40.1	11.8	2.6	1909	Lockport, La.
68	225005		Ga. s.	Victoria	10	7	29.0	12.1	4.8		Unknown
69	25652		Ga. s.	Victorino	14	10	43.0	16.4	3.7	1852	Hempstead, N. Y.
70	161942		Ga. s.	Victory	21	11	46.2	13.1	6.8	1903	Friendship, Mo.
71	205697		Ga. s.	Victory	19	12	35.8	12.0	5.1	1908	Dockton, Wash.
72	218537		Ga. s.	Victory	38	25	53.5	15.0	6.8	1919	Tacoma, Wash.
73	218635		Ga. s.	Victory	9	6	31.3	10.2	4.3	1919	Anacortes, Wash.
74	220177		Ga. s.	Victory	14	11	46.1	10.8	4.0	1920	New York, N. Y.

1 Formerly ga. s. Four Sisters.

2 Formerly ga. s. Klatawa.

3 Formerly ga. s. a Victor.

b Jennie Malone.

4 Formerly ol. s. Nellie.

Line No.	Service	Crew	Horse-power	Name of owner	Home port	Address of owner
1	Tow.	3	10	George Washington Stone Corporation (Va.)	Alexandria, Va.	
2	Frt.	2	20	C. A. Kaxell	Seattle, Wash.	Hoquiam, Wash.
3	Tow.	1	125	W. P. Dwyer	San Francisco, Calif.	Third and Channel Streets.
4	Fsh.	4	65	Charles L. Miller	Jacksonville, Fla.	Palatka, Fla.
5	Pas.	2	35	R. O. Martin	Philadelphia, Pa.	1711 West Venango Street.
6	Frt.	3	45	Elmer W. Holstrom	St. Paul, Minn.	Lake City, Minn.
7	Fsh.	6	16	Benson Skultka	Ketchikan, Alaska	Sulzer, Alaska.
8	Fsh.	2	16	James T. Burnett	Juneau, Alaska	Hoonah, Alaska.
9	Fsh.	1	16	Frank Jensen	Seattle, Wash.	Friday Harbor, Wash.
10	Frt.	1	16	Edward G. Morse	Fall River, Mass.	Swansea, Mass.
11	Fsh.	8	45	John Tasovac	Seattle, Wash.	Anacortes, Wash.
12	Mso.	2	50	Vermont Marble Co. (Vt.)	Tacoma, Wash.	Waterfront, Wash.
13	Mso.	1	28	Sidney E. Dyer	Morgan City, La.	Lake Arthur, La.
14	Drq.	4	141	Lampe Construction and Trading Co. (Ohio)	Sandusky, Ohio	Vermilion, Ohio.
15	Pas.	2	25	Vermont Marble Co. (Vt.)	Tacoma, Wash.	Eleventh Street Bridge.
16	Fsh.	5	55	Astoria & Puget Sound Canning Co. (Wash.)	Seattle, Wash.	Bellingham, Wash.
17	Fsh.	2	29	J. F. Wright	do	2213 1/2 First Avenue.
18	Fsh.	1	20	H. A. Hanson	do	Everett, Wash.
19	Fsh.	1	20	Thure Swanson	Ketchikan, Alaska	
20	Pas.	1	30	L. A. Pace	St. Louis, Mo.	Cairo, Ill.
21	Cod.	3	20	Ralph J. Blickford	Rockland, Me.	Vinalhaven, Me.
22	Fsh.	2	16	Fred J. Lalonde	Grand Haven, Mich.	Cheboygan, Mich.
23	Fsh.	3	28	Cheever J. Prentice	Vineyard Haven, Mass.	Nantucket, Mass.
24	Frt.	2	24	W. J. Eldridge	Belfast, Me.	Bucksport, Me.
25	Oys.	4	60	Sea Coast Oyster Co. (Conn.)	New Haven, Conn.	98 South Water Street.
26	Fsh.	1	30	Booth Fisheries Co. (Del.)	Astoria, Oreg.	Foot Thirty-third Street.
27	Fsh.	7	50	Andrew Skansie	Tacoma, Wash.	Gig Harbor, Wash.
28	Frt.	1	20	J. H. Allen	Baton Rouge, La.	Vicksburg, Miss.
29	Fsh.	2	20	Grover C. Lewis	Reedsville, Va.	
30	Fsh.	2	24	Frank E. Smec	Mobile, Ala.	Bayou la Batre, Ala.
31	Fsh.	2	29	Frank van Loon	Seattle, Wash.	125 Second Avenue N.
32	Frt.	3	24	Roy L. Geer	do	Bellingham, Wash.
33	Pas.	1	12	Fred K. Ladd	Boston, Mass.	Quincy, Mass.
34	Fsh.	2	24	Herbert Smallidge	Bar Harbor, Me.	Northeast Harbor, Me.
35	Frt.	2	16	William Mercer	Baltimore, Md.	Rock Hall, Md.
36	Fsh.	5	35	Einar Mikkelsen	Seattle, Wash.	6816 Thirty-fourth Avenue NW.
37	Tow.	1	30	Port Townsend Launch & Tug Co. (Wash.)	Port Townsend, Wash.	126 Taylor Street.
38	Fsh.	23	100	Consolidated Fisheries Co. (Del.)	Wilmington, Del.	Lewes, Del.
39	Fsh.	5	50	Peter Skansi	Tacoma, Wash.	Gig Harbor, Wash.
40	Ptl.	2	150	H. C. Crossley	Sandusky, Ohio	Put in Bay, Ohio.
41	Fsh.	1	15	J. W. Haldeman	Wilmington, Del.	Bowers, Del.
42	Tow.	3	60	A. Howland	Mobile, Ala.	211 South Claiborne Street.
43	Tow.	5	100	Pacific American Fisheries	Juneau, Alaska	Excursion Inlet, Alaska.
44	Oys.	3	12	James H. Speck	Philadelphia, Pa.	Tuckerton, N. J.
45	Oys.	2	40	Long Island Oyster Farms	New York, N. Y.	Northport, N. Y.
46	Fsh.	8	100	J. J. Hanson	do	6 Fulton Market.
47	Tow.	1	16	Victor Wittick	Marshfield, Oreg.	North Bend, Oreg.
48	Fsh.	6	24	Melvin Johnson	Mobile, Ala.	300 South Hamilton Street.
49	Fer.	4	135	Joseph A. Bisso	New Orleans, La.	171 Walnut Street.
50	Frt.	1	20	Eddie Moore	Washington, N. C.	Bonnerton, N. C.
51	Mso.	5	80	Tela Railroad Co. (Del.)	Boston, Mass.	Wilmington, Del.
52	Pas.	2	45	John J. Burk	Philadelphia, Pa.	North Wildwood, N. J.
53	Pas.	2	65	James W. Nolan	Erie, Pa.	139 East Fourth Street.
54	Pas.	1	16	Konrad Kiefer	Memphis, Tenn.	Pocahontas, Ark.
55	Tow.	1	200	Victor Towing Co. (W. Va.)	Pittsburgh, Pa.	Parkersburg, W. Va.
56	Fsh.	2	7	John M. Olson	Juneau, Alaska	Port Althorp, Alaska.
57	Fsh.	4	45	Peter Schaper	New York, N. Y.	Sayville, N. Y.
58	Mso.	3	40	H. J. Massman	Kansas City, Mo.	3663 Madison Avenue.
59	Fsh.	2	30	A. F. Esposito	Los Angeles, Calif.	San Pedro, Calif.
60	Frt.	12	270	Victor Lynn Transportation Co. (Md.)	Crisfield, Md.	Sallsbury, Md.
61	Frt.	4	60	Riverside Lumber Co. (La.)	New Orleans, La.	Houltonville, La.
62	Frt.	1	15	E. T. Tilton	Philadelphia, Pa.	West Point Pleasant, N. J.
63	Pas.	8	190	Johnson Iron Works, Dry Dock & Shipbuilding Co. (La.)	New Orleans, La.	
64	Pas.	15	135	Southern Navigation Co.	do	837 Bartholomew Street.
65	Fsh.	2	16	Edward J. Smith	New York, N. Y.	Patchogue, N. Y.
66	Tow.	2	20	Earnest S. Kirtley	Louisville, Ky.	Livermore, Ky.
67	Fsh.	2	10	Tele Terrebonne	New Orleans, La.	Cut Off, La.
68	Frt.	1	8	Harold D. Brainard	Hartford, Conn.	Clinton, Conn.
69	Mso.	2	35	Archibald S. Gray	Perth Amboy, N. J.	260 Front Street.
70	Fsh.	3	24	White Lobster Co. (N. J.)	Philadelphia, Pa.	222 North Broad Street.
71	Fsh.	7	16	Booth Fisheries Co. (Del.)	Seattle, Wash.	Marion Building.
72	Fsh.	8	50	Tony Novah	Tacoma, Wash.	Gig Harbor, Wash.
73	Mso.	1	30	W. G. Trafton	Seattle, Wash.	Anacortes, Wash.
74	Pas.	2	30	Camp Greekeygee Corporation (N. H.)	New York, N. Y.	1440 Broadway.

* Formerly { a U. S. Lighthouse st. s. Jessamine.
b ga. s. Queenstown.

Line No.	Official No.	Signal letters	Rig	Name of vessel	Tonnage		Register dimensions			When built	Where built
					Gross	Net	Length	Breadth	Depth		
							Feet	Feet	Feet		
1	221876		Ga. s.	Victory.....	10	8	36.8	10.4	4.2	1919	Sea Isle City, N. J.....
2	223624		Ol. s.	Victory.....	71	48	50.6	24.3	8.9	1923	Antioch, Calif.....
3	224862		Ga. s.	Victory.....	9	6	39.0	9.5	4.2	1925	La Salle, N. Y.....
4	215881		Ga. s.	Victory II.....	22	21	54.4	16.3	3.6	1917	St. Augustine, Fla.....
5	225505		Ga. s.	Vider.....	11	7	34.3	10.2	4.8	1926	Seattle, Wash.....
6	161726		Ga. s.	Vigil.....	12	11	44.0	13.3	4.2	1893	Port Jefferson, N. Y.....
7	161816		Ga. s.	Vigil.....	26	26	51.0	17.8	5.2	1898	Tottenville, N. Y.....
8	161782		Ga. s.	Vigilant.....	6	5	44.9	10.8	3.0	1893	Lawsonia, Md.....
9	161790		Ol. s.	Vigilant.....	21	15	54.4	12.7	5.6	1897	Alexandria, Va.....
10	161853		Ga. s.	Vigilant.....	8	6	30.0	11.2	4.5	1899	South Portland, Me.....
11	204707		Ol. s.	Vigilant.....	59	40	68.7	18.3	8.5	1907	Tacoma, Wash.....
12	208696		Ga. s.	Vigilant.....	14	9	39.3	11.4	4.5	1911	do.....
13	211976		Ga. s.	Vigilant.....	23	15	39.7	13.1	4.8	1914	Seattle, Wash.....
14	216618		Ga. s.	Vigilant.....	15	14	40.7	10.4	4.5	1918	Rainier, Oreg.....
15	218043		Ga. s.	Vigilant.....	40	27	52.9	16.3	7.2	1919	Olg Harbor, Wash.....
16	218403		Ga. s.	Vigilant.....	87	59	80.0	20.2	6.0	1919	Dorchester, N. J.....
17	221524		Ga. s.	Vigilant.....	14	12	36.9	11.4	5.4	1921	Holly, Wash.....
18	225538		Ol. s.	Vigilant.....	23	13	46.5	14.1	5.9	1926	San Diego, Calif.....
19	161818		Ga. s.	Viking.....	9	9	37.0	13.5	4.5	1898	Atlantic City, N. J.....
20	208953		Ga. s.	Viking.....	15	12	40.2	12.7	3.6	1911	New Berlin, Fla.....
21	215076		Ga. s.	Viking.....	12	10	46.0	9.0	3.2	1917	Everett, Wash.....
22	220098		Ga. s.	Viking.....	11	7	42.3	10.9	4.4	1920	Battery Park, Va.....
23	221903		Ga. s.	Viking.....	14	11	36.0	11.3	5.1	1922	Seattle, Wash.....
24	223014		Ga. s.	Viking.....	14	11	42.7	8.2	4.2	1911	Coeur d'Alene, Idaho.....
25	224647		Ol. s.	Viking.....	52	45	71.4	20.4	9.4	1925	Pensacola, Fla.....
26	225163		Ga. s.	Viking.....	9	7	30.0	10.2	2.6	1925	Galveston, Tex.....
27	225191		Ga. s.	Viking.....	16	11	39.5	12.0	5.6	1925	Seattle, Wash.....
28	116874		Ol. s.	Viking No. 2.....	49	33	70.5	17.2	8.2	1899	Baltimore, Md.....
29	25953		Ga. s.	Ville du Havre.....	8	8	47.3	13.0	3.2	1878	Crisfield, Md.....
30	208809		Ga. s.	Vim.....	14	10	44.8	9.1	5.6	1911	Camden, N. J.....
31	209348		Ga. s.	Vina.....	9	8	42.7	9.8	4.1	1908	Weehawken, N. J.....
32	161878		Ga. s.	Vinal II, Tibbetts.....	13	12	37.6	12.2	6.0	1901	Friendship, Me.....
33	161913		Ga. s.	Vincent.....	11	11	42.0	14.3	4.6	1902	Port Republic, N. J.....
34	226499		Ga. s.	Vinodol.....	44	30	58.2	14.9	7.3	1927	Seattle, Wash.....
35	161881		Ga. s.	Viola.....	26	10	51.3	16.6	7.0	1901	Gloucester, Mass.....
36	207199		Ga. s.	Viola.....	26	17	26.6	12.7	3.0	1910	Cedar Bayou, Tex.....
37	209152		Ga. s.	Viola.....	8	7	26.0	9.0	3.0	1902	Garden Island, Mich.....
38	210760		Ga. s.	Viola.....	10	6	32.0	10.5	3.4	1912	Keyport, Wash.....
39	220772		Ga. s.	Viola.....	9	8	39.0	8.5	2.0	1920	Wrangell, Alaska.....
40	225808		Ga. s.	Viola.....	7	6	29.4	10.2	3.3	1926	Beach Haven, N. J.....
41	210574		Ga. s.	Viola J.....	13	11	37.2	11.2	4.8	1918	Pysht, Wash.....
42	219370		Ga. s.	Viola L.....	9	7	35.8	9.4	2.2	1911	Chauvin, La.....
43	161722		Ga. s.	Viola May.....	9	7	45.0	12.4	3.4	1893	Taylor's Island, Md.....
44	207879		Ga. s.	Violet.....	8	5	34.7	9.4	3.0	1906	St. James, Mich.....
45	211793		Ga. s.	Violet.....	5	5	34.1	7.9	2.3	1913	Wit, N. O.....
46	219014		Ga. s.	Violet.....	7	6	29.0	9.3	3.3	1919	Northport, Mich.....
47	221173		Ga. w.	Violet.....	12	11	58.0	8.7	1.8	1921	Grantsville, W. Va.....
48	221195		Ga. s.	Violet.....	15	10	41.5	11.0	5.2	1921	Ollam Bay, Wash.....
49	226440		Ol. s.	Violet.....	54	36	63.0	16.8	7.2	1927	Seattle, Wash.....
50	219127		Ga. s.	Violet M.....	7	6	30.6	9.5	4.1	1917	West De Pere, Wis.....
51	161846		Ga. s.	Violet W.....	5	5	37.0	11.8	2.6	1899	Oriole, Md.....
52	219104		Ga. s.	Viper.....	11	7	30.6	10.1	5.2	1919	Anacortes, Wash.....
53	161842		Ga. s.	Virgle.....	9	6	47.0	14.0	3.2	1899	Pocomoke City, Md.....
54	211320		Ga. s.	Virgle.....	7	6	30.4	9.8	2.4	1913	Otway, N. C.....
55	222782		Ga. s.	Virgle.....	10	8	34.6	10.8	4.0	1923	Mystic, Conn.....
56	209287		Ga. s.	Virgle Garrison.....	23	16	58.3	13.2	3.7	1911	Cora's Creek, Va.....
57	161891		Ga. s.	Virgle May.....	9	7	45.6	12.5	2.5	1901	Beaufort, N. C.....
58	8786		Ga. s.	Virginia.....	31	17	54.4	19.0	5.0	1871	Mauricetown, N. J.....
59	25603		Ga. s.	Virginia.....	12	12	42.0	17.0	4.0	1865	Fowl River, Ala.....
60	161525		Ga. s.	Virginia.....	83	46	70.5	18.0	5.5	1884	New Haven, Conn.....
61	161548		Ga. s.	Virginia.....	7	7	36.3	14.3	3.1	1885	Talbot Co., Md.....
62	161754		Ol. s.	Virginia.....	49	33	64.3	19.0	6.7	1895	New Orleans, La.....
63	161830		Ol. s.	Virginia.....	14	9	40.0	15.0	4.0	1898	Cedar Bayou, Tex.....
64	203967		Ga. s.	Virginia.....	26	20	61.6	10.4	5.8	1906	City Island, N. Y.....
65	205067		Ga. s.	Virginia.....	14	9	47.4	13.8	3.3	1908	Terminal Island, Calif.....
66	205099		Ga. s.	Virginia.....	15	8	54.0	13.5	4.0	1908	Tacoma, Wash.....
67	208774		Ga. s.	Virginia.....	7	6	37.0	11.2	3.1	1911	Hopkins, Va.....
68	209127		Ga. s.	Virginia.....	22	12	49.5	15.2	5.7	1911	Lubec, Me.....
69	209867		Ga. s.	Virginia.....	41	33	56.3	15.8	6.4	1912	Tacoma, Wash.....
70	210289		Ga. s.	Virginia.....	34	24	59.3	16.6	5.2	1912	Ruark, Va.....
71	214425		Ga. s.	Virginia.....	94	62	101.0	22.4	7.7	1916	Tottenville, N. Y.....

¹ Formerly ol. s. Solicitor.

² Formerly (a) Sloop Viola.
(b) British sloop Viola.

Motor Vessels

519

Line No.	Service	Crew	Horse-power	Name of owner	Home port	Address of owner
1	Fsh.	6	20	Union Fishing, Freezing & Cold Storage Co. (N. J.)	Philadelphia, Pa.	Sea Isle City, N. J.
2	Fer.	1	65	O. A. Lauritzen	San Francisco, Calif.	Antloch, Calif.
3	Pas.	2	120	Edward Mang	Buffalo, N. Y.	La Salle, N. Y.
4	Pas.	1	25	Catherine O. Usina	St. Augustine, Fla.	
5	Fsh.	8	30	Peter T. Hjorten	Seattle, Wash.	7556 Seventeenth Avenue NW
6	Oys.	1	30	Andrew Radel Oyster Co.	Bridgeport, Conn.	South Norwalk, Conn.
7	Pas.	2	40	Charles T. Cain	New York, N. Y.	87 Hamilton Place.
8	Frt.	2	28	B. S. Woolston	Crisfield, Md.	Salisbury, Md.
9	Tow.	2	70	Geo. T. Johnson & Sons	Cambridge, Md.	312 Maryland Avenue.
10	Frt.	1	8	H. M. Dunbar, estate of.	Jonesport, Me.	
11	Tow.	5	200	Vigilant Towing Co. (Wash.)	Seattle, Wash.	Room 4, Colman Dock.
12	Fsh.	1	20	Libby, McNeill & Libby (Me.)	do	88 Hamlin Street.
13	Fsh.	5	20	E. N. Pond	Seward, Alaska	Seldovia, Alaska.
14	Msc.	1	25	Geo. M. Bidwell	Wrangell, Alaska.	
15	Fsh.	8	50	John Naterlin	Seattle, Wash.	Oregon City, Oreg.
16	Frt.	3	60	Joshua H. Wheaton	Philadelphia, Pa.	Pennsville, N. J.
17	Fsh.	4	20	Charley Andy	Sitka, Alaska	Killsnoo, Alaska.
18	Fsh.	4	60	Joseph O. Souza	San Diego, Calif.	1973 Kearney Street.
19	Pas.	1	10	George B. Gale	Philadelphia, Pa.	Atlantic City, N. J.
20	Tow.	2	40	Charleston Lighterage & Transfer Co. (S. C.)	Charleston, S. C.	Middle Atlantic Wharf.
21	Frt.	2	13	E. S. Jordan	Ketchikan, Alaska.	
22	Msc.	1	45	McLean Contracting Co.	Baltimore, Md.	1415 Fidelity Building.
23	Fsh.	4	20	Ell S. Loken	Seattle, Wash.	2414 West Newton Street.
24	Pas.	1	100	James A. Pleasants	Tacoma, Wash.	815 South Ainsworth Avenue.
25	Fsh.	9	48	E. E. Saunders & Co. (Fla.)	Pensacola, Fla.	Palafox Street Wharf.
26	Fsh.	1	36	Jas. W. Wayman	Galveston, Tex.	American National Bank Building.
27	Fsh.	3	30	Matthias Strande	Seattle, Wash.	1715 West Sixty-second Street.
28	Tow.	6	220	Jakobson & Peterson (N. Y.)	New York, N. Y.	Foot Sixteenth Avenue (B.).
29	Msc.	6	15	Albert G. Phillips	Crisfield, Md.	Fishing Creek, Md.
30	Tow.	4	50	F. W. Backus	Miami, Fla.	2510 Southwest Twenty-ninth Street.
31	Frt.	2	32	Phillip B. Palmer	Rochester, N. Y.	Watkins, N. Y.
32	Fsh.	4	12	C. S. Anderson	Pensacola, Fla.	Panama City, Fla.
33	Fsh.	3	24	Charles O'Hara	Philadelphia, Pa.	Collingswood, N. J.
34	Fsh.	8	50	John Dragich	Seattle, Wash.	815 West Fifty-first Street.
35	Fsh.	8	60	Charles Johnson	New York, N. Y.	773 Fifty-seventh Street (B.).
36	Msc.	2	60	Tom Leech	Galveston, Tex.	2009 Avenue O.
37	Fsh.	3	8	Peter Nelson	Grand Haven, Mich.	St. James, Mich.
38	Fsh.	4	15	Geo. T. Myers	Seattle, Wash.	Colman Building.
39	Msc.	2	28	F. E. Shangle	Wrangell, Alaska.	
40	Pas.	1	12	William A. Meyer	Philadelphia, Pa.	Beach Haven, N. J.
41	Fsh.	4	10	Robert Mike	Seattle, Wash.	Pysht, Wash.
42	Oys.	2	8	Ernest Lapeyrouse	New Orleans, La.	Chauvin, La.
43	Frt.	3	18	Arthur P. Messick	Reedville, Va.	Irvinton, Va.
44	Fsh.	2	30	William Prout	Grand Haven, Mich.	Epoufette, Mich.
45	Msc.	1	8	James Willis	Beaufort, N. O.	Stacey, N. O.
46	Pas.	1	14	Ray Robinette	Grand Haven, Mich.	South Manitou, Mich.
47	Pas.	1	10	H. V. Williams	Pittsburgh, Pa.	Grantsville, W. Va.
48	Tow.	1	30	Harry Colby	Port Angeles, Wash.	Clallam Bay, Wash.
49	Fsh.	8	90	Buchan & Heinen Packing Co. (Wash.)	Ketchikan, Alaska	Port Armstrong, Alaska.
50	Fsh.	3	24	John Mealy, Jr.	Milwaukee, Wis.	Pensaukee, Wis.
51	Frt.	2	4	McGee Wingate	Cambridge, Md.	Wingate, Md.
52	Fsh.	2	20	Archie F. McMillan	Seattle, Wash.	La Conner, Wash.
53	Frt.	2	30	J. W. Mears	Reedville, Va.	Syringa, Va.
54	Frt.	1	8	Harry L. Gillikin	Beaufort, N. O.	Beaufort, N. O.
55	Fsh.	1	40	William H. McLaughlin	New London, Conn.	General delivery.
56	Frt.	2	20	George O. Marsh	Crisfield, Md.	Tylerton, Md.
57	Frt.	1	20	E. C. Hillyer	Beaufort, N. O.	Jacksonville, N. O.
58	Oys.	6	25	Kenneth A. Sharp	Philadelphia, Pa.	Port Norris, N. J.
59	Msc.	4	16	John H. A. Miller	Mobile, Ala.	Bon Secour, Ala.
60	Oys.	9	120	H. J. Lewis Oyster Co. (Conn.)	Bridgeport, Conn.	Stratford, Conn.
61	Frt.	2	16	Robert M. Elliott	Norfolk, Va.	West Norfolk, Va.
62	Frt.	3	60	W. Collin Ohlton	Reedville, Va.	Taft, Va.
63	Ten.	1	70	Standard Dredging Co. (N. J.)	New York, N. Y.	Woolworth Building.
64	Frt.	3	50	State of Maine	Portland, Me.	
65	Pas.	1	60	Star & Crescent Boat Co. (Calif.)	San Diego, Calif.	Foot Broadway.
66	Fsh.	2	65	Peck Bros. (Wash.)	Seattle, Wash.	2419 West Sixty-first Street.
67	Frt.	1	10	J. T. Hunley	Cape Charles, Va.	Onancock, Va.
68	Fsh.	3	38	L. B. McFadden	Eastport, Me.	Lubec, Me.
69	Fsh.	5	55	C. B. Carlson	Ketchikan, Alaska	
70	Frt.	2	38	Charles H. Bradshaw	Crisfield, Md.	Rhodes Point, Md.
71	Plt.	4	150	W. R. Boutwell	Norfolk, Va.	Royster Building.

* Formerly schooner Eloise Moore.

† Formerly ga. s. Virginia Merrill.

Line No.	Official No.	Signal letters	Rig	Name of vessel	Tonnage		Register dimensions			When built	Where built
					Gross	Net	Length	Breadth	Depth		
							Feet	Feet	Feet		
1	214465		Ga. s.	Virginia	7	6	45.0	8.5	3.6	1908	Alton, Ill.
2	215911		Ga. s.	Virginia	10	9	36.1	12.1	4.3	1912	New York, N. Y.
3	217638		Ga. s.	Virginia	11	9	38.6	11.2	2.3	1912	Baltimore, Md.
4	220502		Ga. w.	Virginia	9	8	49.0	11.6	2.0	1920	Golconda, Ill.
5	220507		Ga. s.	Virginia	35	23	64.8	13.7	6.6	1920	Brooklyn, N. Y.
6	220810		Ga. s.	Virginia	15	12	40.0	12.5	3.3	1919	Cordova, Alaska
7	222320		Ga. s.	Virginia	14	12	38.5	10.4	4.0	1920	Taunton, Mass.
8	222587		Ga. s.	Virginia	9	7	37.9	13.2	2.5	1910	Bloxi, Miss.
9	222737		Ga. w.	VIRGINIA	40	34	69.2	16.0	3.7	1923	Pittsburgh, Pa.
10	222933		Ga. s.	Virginia	9	7	32.4	8.6	3.8	1915	Delair, N. J.
11	225200		Ol. s.	Virginia	110	90	81.0	20.2	3.8	1925	Callon, Ark.
12	225870		Ga. s.	Virginia	76	30	80.0	21.2	9.7	1926	Essex, Mass.
13	226110		Ga. s.	Virginia	10	6	36.6	9.6	3.5	1920	Rockport, Tex.
14	216245		Ga. s.	Virginia II	9	7	32.0	10.0	3.8	1918	Wrangell, Alaska
15	200681		Ol. s.	Virginia IV	92	48	97.6	22.7	6.7	1904	Tacoma, Wash.
16	214549		Ga. s.	Virginia G	8	6	37.8	10.9	2.9	1916	Wittman, Md.
17	225507		Ol. s.	Virginia E	70	42	63.7	17.3	8.0	1926	Dockton, Wash.
18	161783		Ga. s.	Virginia M	9	6	44.6	11.9	2.7	1896	Atlantic, N. C.
19	161930		Ga. s.	Virginia R	12	10	34.7	12.3	2.7	1902	Wit, N. C.
20	223491		Ga. s.	Virginia T	13	5	40.8	11.6	3.8	1923	Arlington, Fla.
21	161607		Ga. s.	Virginia Allico	9	7	50.0	11.7	3.5	1885	Rock Creek, Md.
22	223512		Ga. s.	Virginia Bell	33	20	57.7	16.0	5.2	1923	Amburg, Va.
23	161695		Ol. s.	Virginia Dare	220	156	100.0	20.6	6.0	1888	Wilmington, Del.
24	216728		Ga. s.	Virginia Hardy	37	16	57.9	18.2	4.4	1918	Oakland, Calif.
25	219881		Ga. s.	Virginia May	22	18	62.2	16.0	2.7	1919	Branson, Mo.
26	224489		Ga. s.	Virginia Queen	23	13	50.4	14.4	4.9	1925	Kayan, Va.
27	216117		Ga. w.	Virginia Rhodes	9	6	51.0	9.8	1.8	1918	Grantsville, W. Va.
28	207125		Ga. s.	Virginian	11	7	43.6	8.8	2.5	1903	Miami, Fla.
29	217102		Ga. s.	Virginian	12	9	36.9	10.2	3.5		Unknown
30	219297		Ga. s.	Virginian	28	16	55.0	15.2	5.3	1919	Mosquito Creek, Va.
31	222068		Ga. s.	Virgins	8	5	32.4	9.5	4.3	1922	Seattle, Wash.
32	210815		Ol. s.	Vis III	27	18	46.5	14.2	5.7	1912	Tacoma, Wash.
33	209376		Ga. s.	Vis No. 2	26	17	52.0	14.0	5.9	1911	do.
34	213281		Ga. s.	Vision	5	5	25.0	12.2	3.3	1905	Port Republic, N. J.
35	226739		Ol. s.	Vitality	93	63	76.6	19.5	8.5	1927	Los Angeles, Calif.
36	161843		Ga. s.	Vivian	8	6	41.0	8.9	2.7	1899	Snow Hill, Md.
37	205654		Ga. s.	Vivian	6	6	24.9	11.4	3.8	1906	Osterville, Mass.
38	210456		Ga. s.	VIVIAN	10	7	33.2	9.4	4.5	1912	Ferrysburg, Mich.
39	211731		Ga. s.	Vivian	13	12	35.6	9.7	3.5	1913	Menominee, Mich.
40	213179		Ga. w.	Vivian	14	14	42.9	19.0	2.6	1915	Washburn, N. Dak.
41	214853		Ga. s.	Vivian	11	9	32.8	10.8	5.4	1917	Astoria, Ore.
42	214888		Ga. s.	Vivian	8	5	33.3	9.5	5.5	1917	Poulsbo, Wash.
43	221899		Ga. s.	Vivian	12	11	30.8	9.9	3.5	1906	Sturgeon Bay, Wis.
44	223301		Ga. s.	Vivian	8	5	36.8	9.6	3.6		Unknown
45	221015		Ga. s.	Vivian June	15	10	45.0	12.4	3.8	1920	Wrangell, Alaska
46	200345		Ga. s.	Viviane No. 3	13	13	53.0	9.9	4.3	1901	St. Joseph, Mich.
47	201854		Ga. s.	Vivien	7	7	31.5	11.4	3.7	1905	Atlantic City, N. J.
48	214359		Ga. s.	Vivo	28	10	60.0	14.9	6.8	1916	Los Angeles, Calif.
49	25959		Ga. s.	Vixen	7	7	33.9	12.0	2.3	1879	Yarmouth, Me.
50	161797		Ga. s.	Vixen	14	7	49.4	14.7	4.2	1897	Selden, Va.
51	161833		Ga. s.	Vixen	8	8	27.2	10.3	5.3	1899	Friendship, Me.
52	209702		Ga. s.	Voco	41	37	60.0	20.4	4.6	1912	Brookhaven, N. Y.
53	161751		Ga. s.	Volant	5	5	24.5	11.0	4.0	1895	Harwich, Mass.
54	161639		Ga. s.	Volunteer	10	9	51.3	14.9	3.0	1890	Cambridge, Md.
55	161901		Ga. s.	Volunteer	8	6	41.0	14.5	3.0	1901	Chesconneser, Va.
56	161946		Ga. s.	Volunteer	8	8	33.6	12.0	5.3	1903	Bristol, Me.
57	202884		Ga. s.	Volunteer	14	8	40.3	13.6	4.9	1906	E. Boothbay, Me.
58	205627		Ga. s.	Volunteer	15	7	48.8	17.9	3.4	1908	Biloxi, Miss.
59	208549		Ga. s.	Volunteer	11	11	30.2	10.2	4.2	1910	Sturgeon Bay, Wis.
60	212057		Ga. s.	Volunteer	25	20	46.0	13.8	5.6	1915	Seattle, Wash.
61	208255		Ga. s.	Volusia	10	7	36.7	12.3	4.3	1910	Mandarin, Fla.
62	213819		Ga. s.	Vonna B	15	10	43.8	13.8	5.3	1915	Collinsville, Calif.
63	206505		Ga. s.	Vulcan	8	5	36.0	10.7	3.7	1909	Alameda, Calif.
64	209138		Ga. s.	Vulcan	23	15	46.0	12.0	5.0	1911	West Seattle, Wash.
65	226125		Ol. s.	Vulcan	14	9	46.3	12.1	2.8	1926	North Bend, Ore.
66	141792		Ga. s.	Vulcan II	14	10	41.4	13.7	4.5	1902	Jersey City, N. J.
67	212595		Ga. s.	W. K.	11	7	39.2	10.5	5.1	1914	Los Angeles, Calif.
68	224106		Ga. w.	W. M.	27	8	55.7	14.0	2.8	1924	Wrightsville, Ohio
69	221817		Ga. w.	W. W.	31	19	62.2	16.0	3.6	1921	Paducah, Ky.
70	220166		El. s.	W. A. BALDWIN	405	268	145.6	37.1	12.7	1926	Camden, N. J.
71	216486		Ga. s.	W. A. Fletcher	113	76	87.7	25.5	4.8	1918	Oakland, Calif.
72	207721		Ga. s.	W. A. Kelly	14	9	43.0	12.0	2.8	1910	Shakan, Alaska
73	218815		Ga. s.	W. A. McIntosh	74	47	86.6	20.1	7.2	1919	Beaufort, N. C.
74	225174		Ol. s.	W. A. Mace	80	56	87.1	20.3	6.8	1925	New Bern, N. C.
75	226269		Ol. s.	W. A. SHEPARD	267	136	114.2	26.3	6.8	1927	Charleston, W. Va.

¹ Formerly ga. s. Lefeba.
² Formerly ga. s. Tyrus.

³ Formerly ga. s. Brederode.
⁴ Formerly ga. s. Lillian M. Newey.

Line No.	Serv-ice	Crew	Horse-power	Name of owner	Home port	Address of owner
1	Pas.	2	40	Herman Kirtman	St. Louis, Mo.	Foot East Grand Avenue.
2	Pas.	2	15	James Petrie	New York, N. Y.	West Seventy-ninth Street and North River.
3	Pas.	1	18	Samuel Zahner	Baltimore, Md.	Box 31, Highlandtown, Md.
4	Pas.	1	20	C. O. Roberts	St. Louis, Mo.	Brookport, Ill.
5	Msc.	3	220	Eric Basin Towing & Hoisting Co. (N. Y.)	New York, N. Y.	25 Broadway.
6	Fsh.	2	25	Rex L. Hancock	Cordova, Alaska	
7	Pas.	2	100	Maurice M. Devine	Boston, Mass.	45 Purchase Street.
8	Fsh.	3	18	Alver Hudson	New Orleans, La.	1004 Althe Street.
9	Tow.	2	100	Dravo Contracting Co. (Pa.)	Pittsburgh, Pa.	Diamond Bank Building.
10	Fer.	6	b 700	Electric Ferries (N. J.)	New York, N. Y.	Jersey City, N. J.
11	Tow.	4	180	Callon Lumber Co. (Ark.)	Memphis, Tenn.	Callon, Ark.
12	Tow.	4	b 720	Charles Ward Engineering Works (W. Va.)	Pittsburgh, Pa.	Charleston, W. Va.
13	Tow.	3	120	D. W. Ireland	Tampa, Fla.	Fort Myers, Fla.
14	Fsh.	2	15	G. H. Tozier	Wrangell, Alaska	
15	Pas.	7	100	Seward Fish Co. (Wash.)	Cordova, Alaska	
16	Frt.	2	10	Richard H. Keller	Baltimore, Md.	Stevensville, Md.
17	Fsh.	8	180	Sunny Point Packing Co. (Wash.)	Ketchikan, Alaska	
18	Frt.	2	14	W. R. White	Washington, N. C.	Bath, N. C.
19	Frt.	1	20	Hamilton Grocery Co.	Beaufort, N. C.	Morehead City, N. C.
20	Fsh.	2	36	S. Tringale	Fernandina, Fla.	Box 267.
21	Frt.	1	17	Ida E. Roberts	Baltimore, Md.	2209 East Lombard Street.
22	Oys.	2	36	W. H. Ward	Crisfield, Md.	North Somerset Avenue.
23	Pas.	11	100	Elizabeth City Boat Line (Va.)	Norfolk, Va.	129 Bousch Street.
24	Tow.	1	110	Continental Salt & Chemical Co. (Calif.)	San Francisco, Calif.	Alexander Building.
25	Pas.	3	60	Hobart G. McQuerter	St. Louis, Mo.	Branson, Mo.
26	Frt.	2	27	Chas. Hudnall	Reedville, Va.	Kayan, Va.
27	Tow.	1	12	Frank Geer	Pittsburgh, Pa.	Grantsville, W. Va.
28	Pas.	1	24	Wm. A. Gustafson	St. Augustine, Fla.	Miami, Fla.
29	Frt.	1	16	O. E. Blsback	Norfolk, Va.	
30	Frt.	2	30	Marine Service Corporation (Md.)	Baltimore, Md.	908 South Broadway.
31	Fsh.	2	12	E. W. Copeland	Ketchikan, Alaska	
32	Fsh.	4	35	Samuel G. Johnson	Juneau, Alaska	Killisnoo, Alaska.
33	Fsh.	6	50	Pacific American Fisheries (Me.)	Ketchikan, Alaska	
34	Pas.	1	25	Charles Bozeth	Philadelphia, Pa.	Seaside Park, N. J.
35	Fsh.	10	200	John Martinovich	Los Angeles, Calif.	San Pedro, Calif.
36	Frt.	2	15	Wm. S. Dawson	Cambridge, Md.	Oxford, Md.
37	Fsh.	1	12	E. O. Payne	New York, N. Y.	Shelter Island, N. Y.
38	Tow.	1	28	William F. Van Anrooy	Grand Haven, Mich.	Holland, Mich.
39	Fsh.	3	15	Oscar E. Olson	Milwaukee, Wis.	Marinette, Wis.
40	Fer.	1	25	Washburn Ferry Co. (N. Dak.)	Pembina, N. Dak.	Washburn, N. Dak.
41	Fsh.	3	25	Neils Espeseth	Seattle, Wash.	Livingston Hotel.
42	Fsh.	3	15	Martin Borleck	Juneau, Alaska	
43	Frt.	3	22	Charles Kellstrom	Milwaukee, Wis.	Sister Bay, Wis.
44	Pas.	1	66	James H. Thomas	Philadelphia, Pa.	Bowers, Del.
45	Fsh.	2	35	Wm. Lewis	Wrangell, Alaska	
46	Pas.	2	24	Rose Island Co. (Ky.)	Louisville, Ky.	
47	Pas.	1	8	Isaac D. Nelson	Philadelphia, Pa.	Pleasantville, N. J.
48	Fsh.	1	150	Wilmington Transportation Co. (Calif.)	Los Angeles, Calif.	Wilmington, Calif.
49	Frt.	1	8	Henry Evans	Portland, Me.	110 Emery Street.
50	Frt.	1	24	W. F. Leigh	Newport News, Va.	Claybank, Va.
51	Frt.	2	7	Willis A. Nutt	Rockland, Me.	Camden, Me.
52	Frt.	2	40	Vacuum Oil Co. (N. Y.)	New York, N. Y.	61 Broadway.
53	Fsh.	1	8	J. B. O'Brien	New Bedford, Mass.	Hyannis, Mass.
54	Frt.	2	24	Arthur Johnson	Norfolk, Va.	777 Fremont Street.
55	Oys.	1	14	Charles B. Hughes	Elizabeth City, N. C.	Camden, N. C.
56	Pas.	1	9	Lewis G. Stanley	Bar Harbor, Me.	Cranberry Isles, Me.
57	Frt.	1	10	Silas M. Marsters	New London, Conn.	260 Pequot Avenue.
58	Fsh.	5	15	Vincent Rossetti	Gulfport, Miss.	Biloxi, Miss.
59	Fsh.	2	b 10	John F. Nelson	Milwaukee, Wis.	Ellison Bay, Wis.
60	Fsh.	4	40	Laurits Hanken	Seattle, Wash.	1815 Twenty-seventh Avenue.
61	Frt.	1	25	American Agriculture Chemical Co. (Conn.)	Wilmington, N. C.	
62	Tow.	1	80	Henry J. Thiemann	San Francisco, Calif.	Third and Channel Streets.
63	Tow.	1	50	Olympian Dredging Co. (Calif.)	do	249 First Street.
64	Tow.	2	85	Clint Thompson	Seattle, Wash.	
65	Tow.	1	120	Supple & Martin Lighterage Co. (Oreg.)	Portland, Oreg.	175½ East Water Street.
66	Pas.	2	48	William Fogg	New York, N. Y.	North Beach, Long Island, N. Y.
67	Pas.	1	150	C. A. Morris	Los Angeles, Calif.	607 Euclid Avenue.
68	Tow.	2	20	W. M. Morrison	Cincinnati, Ohio	Manchester, Ohio.
69	Tow.	2	60	H. S. Pounds	New Orleans, La.	Greenville, Miss.
70	Pas.	2	25	Charles W. Tyndale	Philadelphia, Pa.	
71	Frt.	8	90	O. F. Christensen	San Francisco, Calif.	Stockton, Calif.
72	Pas.	3	30	C. W. Demment	Wrangell, Alaska	Shakan, Alaska.
73	Fsh.	18	100	C. C. Coddington	Beaufort, N. C.	Charlotte, N. C.
74	Fsh.	18	100	Atlantic Fisheries Co. (N. C.)	do	422 Front Street.
75	Fsh.	17	120	Jacob O. Brigham	Boston, Mass.	102 Greenbrier Street.

* Formerly ga. s. Lizzie V.

* Sold to Edward C. Johnson, Ketchikan, Alaska, but not yet redocumented.

Line No.	Official No.	Signal letters	Rig	Name of vessel	Tonnage		Register dimensions			When built	Where built
					Gross	Net	Length	Breadth	Depth		
					Feet			Feet			
1	215824		Ga. s.	W. B. Blades	96	76	86.9	23.2	6.7	1917	Beaufort, N. C.
2	208907		Ga. s.	W. B. Carter	20	11	56.0	15.4	6.5	1911	Irvington, Va.
3	226057		Ga. s.	W. B. Lamb	39	26	59.6	14.0	6.2	1926	Fort Myers, Fla.
4	215985		Ga. s.	W. B. Starr	18	12	48.8	14.5	4.7	1918	Astoria, Ore.
5	215994		Ol. s.	W. C. F. Co. No. 1	28	14	56.3	15.6	6.0	1918	Oakland, Calif.
6	222510		Ol. s.	W. C. F. Co. No. 2	39	14	59.3	16.0	7.0	1922	do.
7	222941		Ol. w.	W. C. KELLY	111	47	90.0	23.2	3.6	1923	Charleston, W. Va.
8	225278		Ol. s.	W. O. Sherman	77	69	86.2	22.3	10.2	1925	Millyville, Fla.
9	215814		Ga. s.	W. D. Addis	12	8	34.7	13.4	4.5		Unknown
10	222435		Ga. s.	W. E. Hopkins	31	22	61.5	16.6	3.1	1922	Deep Creek, Va.
11	225484		Ga. s.	W. E. Mahoney	24	13	55.7	14.4	5.2	1926	Portland, Ore.
12	204959		Ga. s.	W. E. Marsh	31	21	60.9	15.9	5.4	1908	Oakland, Calif.
13	206717		Ga. s.	W. E. Moore	10	5	42.6	12.1	3.9	1909	Poquoson, Va.
14	81580		Ga. s.	W. E. Pearson	8	8	45.0	14.4	2.8	1897	Hoopersville, Md.
15	217949		Ga. s.	W. E. Thomas	8	5	39.7	10.5	3.0	1919	Berkley, Va.
16	215139	LHFS	Ol. s.	W. F. Burrows	1,560	1,258	201.0	44.0	20.9	1917	Portland, Ore.
17	210566		Ga. s.	W. F. Favorito	14	13	43.5	15.5	4.0	1912	Patchogue, N. Y.
18	225762		Ol. s.	W. F. Wood	65	36	64.9	18.6	8.9	1926	Los Angeles, Calif.
19	217049		Ga. s.	W. G. Langford	11	5	37.0	10.4	2.6	1918	Fort Myers, Fla.
20	225082		Ol. s.	W. H. HOODLESS	112	20	81.5	20.1	10.4	1907	Newburgh, N. Y.
21	81751		Ga. s.	W. H. Hoy	26	18	54.0	16.3	4.8	1901	Bridgeport, Conn.
22	213950		Ol. s.	W. H. Pugh	39	26	53.5	14.3	6.5	1916	Racine, Wis.
23	202117		Ol. s.	W. H. Reed	16	6	45.0	15.2	6.2	1905	Portland, Me.
24	81562		Ga. s.	W. J. Bradshaw	7	7	39.0	13.0	3.5	1897	Crisfield, Md.
25	220505		Ga. s.	W. J. Holland, jr.	32	19	59.4	15.0	5.5	1920	do.
26	81453		Ga. s.	W. J. Lockerman	17	9	56.5	15.5	4.0	1893	Oriole, Md.
27	81836		Ga. s.	W. J. Roach	9	7	45.0	15.0	3.0	1902	Accomac, Va.
28	81583		Ga. s.	W. J. Shepherd	12	10	45.0	13.3	2.1	1897	Carrollton, Va.
29	220905		Ga. s.	W. J. Townsend	105	66	77.2	20.0	11.5	1876	Baltimore, Md.
30	81718		Ga. s.	W. L. Mulr.	18	18	62.0	17.3	4.5	1900	St. Peters, Md.
31	217120		Ga. w.	W. L. Ritchie	14	9	59.2	12.6	2.2	1919	Paducah, Ky.
32	222857		Ga. w.	W. M. Brown	22	22	56.4	12.7	2.5	1923	Chattanooga, Tenn.
33	206366		Ga. s.	W. M. KupperSmith	12	9	44.0	14.8	3.1	1909	Bon Secour, Ala.
34	225206		Ga. w.	W. M. Solomon	56	56	64.8	15.9	3.1	1925	Callon, Ark.
35	216066		Ga. s.	W. M. Webb	66	48	77.4	22.3	5.4	1918	Morohead City, N. C.
36	224141		Ga. s.	W. P. Anderson	82	46	104.3	14.9	8.6	1923	do.
37	221074		Ol. s.	W. P. Wilkin, jr.	22	15	56.7	12.6	4.5	1920	Norfolk, Va.
38	225371		Ol. s.	W. R. Busch	15	10	36.2	10.5	4.8	1924	Sturgeon Bay, Wis.
39	223455		Ol. s.	W. R. Lewis	35	24	59.1	17.2	5.1	1923	Hudson, Md.
40	81478		Ga. s.	W. S. Biggs	10	7	41.0	13.0	3.5	1894	Patchogue, N. Y.
41	200404		Ga. s.	W. S. Fentress	11	5	46.4	12.4	3.0	1909	Portsmouth, Va.
42	80920		Ga. s.	W. W. Crosswell	8	5	43.0	11.0	3.0	1882	Yorktown, Va.
43	223601		Ga. s.	W. S. & S	8	6	32.5	11.3	4.2	1924	Mariners Harbor, N. Y.
44	81287		Ga. s.	W. Gertrude Bennett	7	7	47.6	12.5	3.0	1886	St. Peters, Md.
45	200035		Ga. s.	Wabash	8	6	32.0	10.8	4.1	1903	Ballard, Wash.
46	210858		Ga. w.	Wabash	10	10	47.7	12.0	2.3	1918	Mount Carmel, Ill.
47	223503		Ga. w.	Wabash	33	20	45.6	12.0	3.0	1923	Mt. Vernon, Ind.
48	80984		Ga. s.	Wacondah	9	8	31.9	12.7	4.2	1883	Canarsie, N. Y.
49	213382		Ga. s.	Wahama	31	24	52.6	13.1	7.0	1915	Rockport, Mass.
50	207572		Ga. s.	Wahne	14	11	52.9	13.0	3.2	1910	Perth Amboy, N. J.
51	207204		Ga. s.	Wahawah	12	7	42.9	11.0	4.3	1910	Boothbay Harbor, Me.
52	81745		Ga. s.	Walakea	8	7	43.0	9.6	4.6	1899	San Francisco, Calif.
53	217561		Ga. s.	Walakea	15	10	46.2	13.3	4.3	1919	do.
54	93215		Ga. s.	Walf	23	14	44.0	13.4	6.4	1901	Brooklyn, N. Y.
55	214020		Ga. s.	Wainaku	14	9	45.0	13.1	4.1	1916	San Francisco, Calif.
56	212433		Ga. s.	Waldo	10	7	39.7	10.5	3.6	1914	Houston, Tex.
57	204060		Ga. s.	Waldron B.	54	36	66.5	18.6	6.4	1907	Stratford, Conn.
58	209750		Ga. s.	Wallulah	13	9	44.9	12.5	3.9	1912	Astoria, Ore.
59	208901		Ol. s.	Walnero No. 1	36	24	54.2	16.0	6.0	1910	Millford, Del.
60	157454		Ol. s.	Walnero No. 4	30	26	52.7	15.2	7.4	1896	Long Island City, N. Y.
61	225506		Ol. s.	Walrus	21	17	41.0	11.5	6.0	1926	Tacoma, Wash.
62	205439		Ga. s.	Walter	8	6	31.5	11.9	3.6	1908	Paulsboro, N. J.
63	223870		Ga. w.	Walter, jr.	48	30	74.0	19.0	3.0	1924	Calhoun, Ky.
64	214137		Ga. s.	Walter D.	15	15	35.5	12.3	7.0	1916	Marquette, Mich.
65	208423		Ga. s.	Walter T.	10	8	30.0	9.8	3.0	1911	Patchogue, N. Y.
66	225997		Ga. s.	Walter Bailey	35	24	54.2	17.3	6.2	1926	River Springs, Md.
67	91473		Ga. s.	Walter Bateman	32	15	58.1	19.2	5.1	1882	Bridgeton, N. J.
68	225222		Ga. s.	Walter Boyd	19	8	47.6	15.5	4.3	1925	Amburg, Va.
69	81082		Ga. s.	Walter M. Johnson	28	14	51.7	17.5	5.1	1285	Bridgeton, N. J.
70	81130		Ga. s.	Walter H. Hinson	15	7	44.4	16.4	4.4	1887	Mauricetown, N. J.

¹ Formerly ga. y Hebe.

² Formerly U. S. Q. M. O. st. s. Capt. A. M. Wetherill.

³ Formerly U. S. C. and G. S. schooner Drift.

⁴ Formerly U. S. Lighthouse ga. s. 97 Bush.

⁵ Formerly ga. w. Wm. Coody.

⁶ Formerly ga. w. Mount Vernon.

⁷ Formerly ga. s. Mary Brent.

⁸ Formerly ga. s. Clipper.

Line No.	Service	Crew	Horse-power	Name of owner	Home port	Address of owner
1	Fsh.	10	75	Beaufort Fish-Scrap & Oil Co. (N. C.)	Beaufort, N. C.	Lewisetta, Va.
2	Fsh.	2	24	Garner Brothers	Reedville, Va.	1424 Chaparral Street.
3	Pas.	1	100	Charles F. Petty	Corpus Christi, Tex.	Dahila, Wash.
4	Fsh.	1	50	Pillar Rock Packing Co. (Wash.)	Astoria, Oreg.	556 Clay Street.
5	Fsh.	2	80	Western-California Fish Co. (Calif.)	San Francisco, Calif.	Do.
6	Fsh.	1	130	do.	do.	Do.
7	Tow.	6	b 200	Kelly Axe Manufacturing Co. (W. Va.)	Pittsburgh, Pa.	Charleston, W. Va.
8	Fsh.	9	70	St. Andrews Bay Lumber Co.	Pensacola, Fla.	Millville, Fla.
9	Pas.	2	24	C. Hiltibrant Dry Dock Co. (N. Y.)	Albany, N. Y.	South Rondout, N. Y.
10	Frt.	2	25	R. D. Taylor	Cape Charles, Va.	Onancock, Va.
11	Pas.	1	50	Umpqua River Navigation Co. (Oreg.)	Marshfield, Oreg.	Gardiner, Oreg.
12	Tow.	2	150	Southern Pacific Railway Co. (Calif.)	San Francisco, Calif.	65 Market Street.
13	Fsh.	1	24	W. J. Thorn	Reedville, Va.	Mila, Va.
14	Oys.	4	7	L. A. Burgess	do.	Hyacinth, Va.
15	Frt.	1	36	W. E. Thomas & Co.	Norfolk, Va.	
16	Frt.	2	240	Libby, McNeill & Libby	San Francisco, Calif.	Merchants Exchange Building.
17	Pas.	1	18	Clarence W. Starn	Philadelphia, Pa.	Atlantic City, N. J.
18	Fsh.	2	b 110	W. L. Shepherd	Los Angeles, Calif.	San Pedro, Calif.
19	Tow.	1	40	David W. Ireland	Tampa, Fla.	Fort Myers, Fla.
20	Tow.	7	360	S. O. Loveland (Del.)	Philadelphia, Pa.	161 South Front Street.
21	Oys.	3	50	J. Waldron Bayles	New York, N. Y.	Oyster Bay, N. Y.
22	Fsh.	6	75	Andrew P. Olson	Milwaukee, Wis.	Kenosha, Wis.
23	Frt.	2	20	William Janus	Perth Amboy, N. J.	Atlantic Highlands, N. J.
24	Fsh.	3	6	Leroy Balderson	Reedville, Va.	Lodge, Va.
25	Frt.	2	35	W. J. Holland	Crisfield, Md.	Route 1.
26	Frt.	1	15	W. R. Hayes	Newport News, Va.	Bena, Va.
27	Frt.	2	32	W. W. Harris	Norfolk, Va.	Suffolk, Va.
28	Frt.	2	32	John Freeman	do.	Do.
29	Wat.	2	50	W. J. Townsend	Baltimore, Md.	Foot Block Street.
30	Frt.	1	10	Herbert A. Drummond	Cape Charles, Va.	Sanford, Va.
31	Tow.	1	32	P. W. Richie	Paducah, Ky.	1042 South Third Street.
32	Tow.	1	60	W. M. Brown	Chattanooga, Tenn.	2007 Williams Street.
33	Fsh.	2	24	John Steiner	Mobile, Ala.	Bon Secour, Ala.
34	Tow.	4	30	Nickey Brothers (Tenn.)	Memphis, Tenn.	Binghamton, Tenn.
35	Fsh.	14	120	Wallace Fisheries Co. (N. C.)	Beaufort, N. C.	Morehead City, N. C.
36	Fsh.	1	100	Portsmouth Fisheries Co. (N. C.)	Wilmington, N. C.	Southport, N. C.
37	Frt.	2	54	Florida Terminal Co (Fla.)	Miami, Fla.	1108 North Bay Shore Drive.
38	Fsh.	5	30	Walter R. Busch	Milwaukee, Wis.	Algona, Wis.
39	Frt.	3	48	Z. E. Mason	Norfolk, Va.	304 Clay Avenue.
40	Msc.	1	24	Ernest C. Swezey	New York, N. Y.	Babylon, N. Y.
41	Frt.	2	10	Joe W. Wright	Norfolk, Va.	Hobson, Va.
42	Fsh.	2	22	J. B. Forrest	Newport News, Va.	Jeffs, Va.
43	Msc.	1	10	Wm. Spencer & Son Corporation (N. Y.)	New York, N. Y.	40 Rector Street.
44	Oys.	2	5	John H. O'Berry	Annapolis, Md.	Solomons, Md.
45	Fsh.	2	16	Ernest Pierce	Ketchikan, Alaska	
46	Pas.	1	35	Henry W. Seitz	St. Louis, Mo.	Mount Carmel, Ill.
47	Tow.	1	25	A. E. Fretageot	Evansville, Ind.	New Harmony, Ind.
48	Msc.	1	20	Charles Nestrland	New York, N. Y.	College Point, N. Y.
49	Fsh.	8	25	Walter W. Campbell	Gloucester, Mass.	Rockport, Mass.
50	Pas.	2	16	Association Island Corporation (N. Y.)	Cape Vincent, N. Y.	Association Island, N. Y.
51	Frt.	2	20	Alvin C. Ramsdell	Bar Harbor, Me.	Brooklin, Me.
52	Tow.	2	50	Walakea Mill Co. (Hawaii)	Honolulu, Hawaii	Hilo, Hawaii.
53	Tow.	1	50	John Kailana	do.	Do.
54	Frt.	2	30	J. G. Lamp	Baltimore, Md.	606 South Broadway.
55	Tow.	1	65	F. V. Freethy	San Francisco, Calif.	Third and Channel Streets.
56	Pas.	2	40	F. R. Halstead	Corpus Christi, Tex.	Fifty-second and Chaparral Streets.
57	Oys.	7	106	J. Waldron Bayles	New York, N. Y.	Oyster Bay, N. Y.
58	Fsh.	1	60	Columbia River Packers Association (Oreg.)	Astoria, Oreg.	252 Front Street.
59	Tow.	5	150	Walnero Towing Line (N. Y.)	New York, N. Y.	25 Beaver Street.
60	Tow.	5	150	Port & Canal Transportation Co. (Del.)	do.	Do.
61	Fsh.	2	50	John Peterson	Tacoma, Wash.	5101 North Defiance Street.
62	Tow.	2	50	D. T. Sheridan	Philadelphia, Pa.	127 Walnut Street.
63	Tow.	4	105	Walter G. Houghland	Evansville, Ind.	Bowling Green, Ky.
64	Msc.	2	85	W. W. Durocher	Marquette, Mich.	Detour, Mich.
65	Frt.	1	12	John E. Anderson	New York, N. Y.	Ocean Beach, N. Y.
66	Frt.	2	50	James M. Bailey	Annapolis, Md.	River Springs, Md.
67	Oys.	5	36	Arthur Hinson	Philadelphia, Pa.	Mauricetown, N. J.
68	Frt.	2	35	J. W. Hurley	Newport News, Va.	Urbanna, Va.
69	Oys.	0	20	Josiah S. Newcomb	Philadelphia, Pa.	Port Norris, N. J.
70	Oys.	5	24	Aaron S. Hunter	do.	Haleyville, N. J.

^a Formerly ol. s. Defender.
^b Walter C. Smith.

^c Formerly ga. s. Martin Anderson.

Line No.	Official No.	Signal letters	Rlg	Name of vessel	Tonnage		Register dimensions			When built	Where built
					Gross	Net	Length	Breadth	Depth		
					Feet						
1	80570		Ga. s.	Walter R. Smith	13	8	39.5	14.9	4.0	1876	Freeport, N. Y.
2	213582		Ga. w.	WALTER W. SCHAEFER	38	38	64.7	17.0	3.0	1915	Washington, Mo.
3	201062		Ga. s.	Waltham	82	44	75.8	21.9	9.8	1904	East Boothbay, Me.
4	215827		Ga. w.	Walton	10	10	44.3	9.0	2.2	1912	Willow, Ky.
5	221154		Ga. s.	Wamp	9	5	36.1	11.3	2.9	1924	Houma, La.
6	220108		Ga. w.	WANAMINGO	58	58	64.6	24.1	3.5	1920	Dubuque, Iowa
7	204843		Ga. s.	Wandu	9	7	31.0	9.9	2.6	1907	James Island, S. C.
8	223152		Ga. s.	Wanda	14	11	37.9	10.7	3.8	1917	Bellingham, Wash.
9	80451		Ga. s.	Wanderer	11	6	47.0	14.0	3.0	1874	Crisfield, Md.
10	80800		Ga. s.	Wanderer	14	13	37.2	13.4	4.5	1881	Essex, Mass.
11	81335		Ga. s.	Wanderer	8	6	32.0	13.5	3.5	1891	Patchogue, N. Y.
12	81861		Ga. s.	Wanderer	7	5	43.4	11.7	2.8	1903	Beaufort, S. C.
13	201993		Ga. s.	Wanderer	9	7	30.6	12.8	4.0	1905	West Mystic, Conn.
14	204597		Ga. s.	Wanderer	14	12	35.3	10.5	4.6	1906	Southampton, N. Y.
15	205193		Ga. s.	Wanderer	14	7	49.0	12.0	4.5	1908	Portland, Ore.
16	207509		Ga. s.	Wanderer	15	12	37.0	12.0	5.4	1910	Tacoma, Wash.
17	209488		Ga. s.	Wanderer	14	14	40.0	12.0	4.4	1911	Decatur, Wash.
18	219171		Ga. w.	Wanderer	33	15	60.0	11.0	2.5	1919	Evansville, Ind.
19	221410		Ga. s.	Wanderer	7	6	30.4	8.1	2.7	1921	Keypoint, Wash.
20	212022		Ga. s.	Wanderer II	27	18	44.6	13.6	5.5	1914	Seattle, Wash.
21	225599		Ga. w.	Wanderlust	21	20	40.0	10.3	3.0	1926	St. Louis, Mo.
22	212578		Ga. s.	Waneta	11	11	39.6	9.6	3.6	1914	Atlantic, N. C.
23	204373		Ga. s.	Wannacomet	13	8	49.3	12.3	3.8	1907	Fairhaven, Calif.
24	215073		Ga. w.	WAR CHIEF	10	7	51.5	10.0	2.5	1910	Grafton, Ill.
25	20785		Ga. s.	War Eagle	37	16	58.5	20.6	4.3	1865	San Francisco, Calif.
26	222062		Ol. s.	Warco	23	15	62.2	12.6	4.5	1922	Bonneville, Ore.
27	209130		Ga. s.	Ward S.	9	9	27.0	8.5	3.0	1910	Manitowoc, Wis.
28	213916		Ga. s.	Ward's Cove	34	23	58.1	15.0	6.7	1916	Tacoma, Wash.
29	222446		Ga. s.	Warrances	6	5	30.7	8.4	3.3	1909	Athens, N. Y.
30	222687		Ga. s.	Warren C.	79	54	104.3	14.9	8.3	1917	Norfolk, Va.
31	204935		Ga. s.	Warrior	7	5	34.2	10.2	3.9	1905	Black Diamond, Calif.
32	209907		Ga. s.	Warrior	9	6	30.5	10.0	5.6	1912	Bellingham, Wash.
33	211956		Ol. s.	Warrior	82	56	78.0	17.0	9.6	1914	Seattle, Wash.
34	216025		Ga. w.	Warrior	13	11	57.3	13.6	2.5	1909	Marselles, Ill.
35	225585		Ol. s.	Warrior	27	12	59.8	15.7	5.7	1926	Rainier, Ore.
36	220223		Ga. s.	Wasa	10	9	37.4	10.6	3.9	1920	Everett, Wash.
37	210021		Ga. s.	Waseca	25	17	52.2	13.8	5.7	1912	Friday Harbor, Wash.
38	205794		Ol. s.	Washakie	77	66	89.0	21.2	10.0	1908	Chelsea, Mass.
39	81849		Ga. s.	Washington	7	5	36.5	7.7	2.8	1903	Marshfield, Ore.
40	207837		Ga. s.	Washington	17	11	42.4	12.6	4.0	1910	Seattle, Wash.
41	212039		Ga. s.	Washington	306	246	125.5	25.8	7.2	1914	Dockton, Wash.
42	213014		Ga. s.	Washington	15	6	39.0	13.0	5.8	1915	San Francisco, Calif.
43	218103		Ga. s.	Washington	18	15	44.6	12.1	5.3	1919	Seattle, Wash.
44	222765		Ol. s.	Washington	127	76	102.2	19.6	8.4	1923	Washington, N. C.
45	222912		Ol. s.	Washington	95	64	120.0	36.0	8.4	1923	St. Helens, Ore.
46	225486		Ol. s.	Washington	50	34	62.5	16.3	7.4	1926	Gig Harbor, Wash.
47	226611		Ol. s.	Washington	42	29	57.4	15.4	6.9	1927	Seattle, Wash.
48	217895		Ga. s.	Wasp	7	6	31.1	8.2	3.6	1919	Friday Harbor, Wash.
49	220690		Ol. s.	Wasp	31	21	55.4	16.0	6.1	1920	Seattle, Wash.
50	202048		Ga. s.	Watanna	10	8	48.9	12.1	3.3	1905	Sandusky, Ohio
51	81495		Ga. s.	Watauga	15	12	43.0	14.1	4.3	1894	Brooklyn, N. Y.
52	200776		Ga. s.	Water Island	7	6	44.0	10.0	4.5	1904	Patchogue, N. Y.
53	221439		Ga. s.	Waterland	42	26	60.3	15.1	6.9	1921	Tacoma, Wash.
54	81032		Ga. s.	Water Lilly	19	18	58.7	17.2	4.2	1884	Mill Creek, Md.
55	207119		Ga. s.	Water Lilly	12	11	34.7	9.4	3.6	1908	Manitowoc, Wis.
56	209405		Ga. s.	Water Lily	7	7	28.0	8.3	3.4	1911	West De Pere, Wis.
57	210958		Ga. s.	Water Lilly	8	5	33.5	7.4	3.0	1911	Chicago, Ill.
58	212472		Ga. p.	Waterlily	49	27	64.9	15.0	4.0	1914	Elizabeth City, N. C.
59	224526		Ga. w.	Waterloo	27	17	55.0	9.0	2.7	1925	Loudon, Tenn.
60	81696		Ga. s.	Water Witch	9	6	37.4	9.6	4.4	1900	Belvedere, Calif.
61	81858		Ga. s.	Water Witch	22	19	60.0	15.0	4.0	1902	Jacksonville, Fla.
62	213301		Ga. s.	Water Witch	15	6	51.9	12.4	4.0	1915	Portland, Ore.
63	81148		Ga. s.	Watson	12	12	40.0	13.8	3.8	1887	Bayonne, N. J.
64	215569		Ga. s.	Watson II	19	12	48.0	12.0	4.7	1917	Hoquiam, Wash.
65	226317		Ga. w.	Waukesha	10	10	44.0	11.6	2.6	1925	Batesville, Ark.
66	81345		Ga. s.	Wave	7	6	36.2	12.7	3.2	1891	Patchogue, N. Y.
67	81826		Ga. s.	Wave	14	14	48.2	14.0	3.1	1902	Harlowe, N. C.
68	204697		Ga. s.	Wave	11	8	42.4	10.3	4.4	1907	Decatur, Wash.
69	207442		Ga. w.	Wave	30	9	56.0	12.3	3.1	1908	Dubuque, Iowa
70	207954		Ga. s.	Wave	7	6	33.3	8.8	2.6	1909	Georgetown, S. C.
71	215913		Ga. s.	Wave	12	5	41.9	12.7	4.6	1917	Toledo, Ore.
72	220540		Ga. s.	Wave	10	7	35.6	9.8	4.8	1920	Ketchikan, Alaska
73	206909		Ga. s.	Wave II	12	8	43.4	9.9	3.4	1909	Galveston, Tex.
74	215426		Ga. s.	Wa Wa	9	6	34.1	10.4	4.7	1917	Seattle, Wash.
75	220516		Ga. s.	Wa Wa	9	8	33.8	8.3	3.2	1907	Vergennes, Vt.
76	81047		Ga. s.	Wa Wa Yanda	13	7	47.5	12.5	3.9	1882	Noank, Conn.
77	203460		Ga. s.	Wawona	8	6	35.5	8.5	3.0	1906	Mukilteo, Wash.

¹ Formerly ga. s. Olive F. Hutchins.

² Formerly U. S. Navy ga. s 3423

Line No.	Service	Crew	Horse-power	Name of owner	Home port	Address of owner
1	Fsh.	3	30	Charles W. Evans	Perth Amboy, N. J.	Keyport, N. J.
2	Fer.	2	40	Hugo G. Schaefer	St. Louis, Mo.	Washington, Mo.
3	Fsh.	17	50	John T. McKenzie	Boston, Mass.	Somerville, Mass.
4	Tow.	2	12	John Kephart	Louisville, Ky.	118 Holdeman Avenue.
5	Fsh.	2	18	John R. Steed	New Orleans, La.	Lake Charles, La.
6	Fer.	3	70	Wanamingo Ferry Co. (Wis.)	Milwaukee, Wis.	Prairie du Chien, Wis.
7	Frt.	2	18	T. P. Wright & Co.	Charleston, S. C.	East Point, Ga.
8	Pas.	2	50	Henry E. Cole	Belfast, Me.	Sedgwick, Me.
9	Frt.	1	40	L. J. Neal	Cambridge, Md.	Oxford, Md.
10	Frt.	2	12	Herbert P. Wennerberg	Gloucester, Mass.	
11	Pas.	1	18	Harry H. Danos	New York, N. Y.	Sayville, N. Y.
12	Frt.	3	20	George Waterhouse	Beaufort, S. C.	
13	Fsh.	2	10	Andrew Trlone	New London, Conn.	67 Belden Street.
14	Pas.	1	30	Edward W. Davis	New York, N. Y.	Southampton, N. Y.
15	Fsh.	1	40	C. R. Bell	Wrangell, Alaska	
16	Fsh.	6	16	Ben Johnson	Tacoma, Wash.	Olalla, Wash.
17	Msc.	2	40	Ole Ansen	Juneau, Alaska	
18	Tow.	3	28	Charles A. Steele	Evansville, Ind.	Princeton, Ind.
19	Fsh.	4	6	Geo. Contraro	Seattle, Wash.	Union City, Wash.
20	Fsh.	6	27	Fidalgo Island Packing Co. (Me.)	do	Anacortes, Wash.
21	Tow.	1	30	Hattie L. Wiles	St. Louis, Mo.	Foot Marceau Street.
22	Frt.	1	12	John O. Mason	Beaufort, N. C.	Stacy, N. C.
23	Pas.	1	50	Coggeshall Launch Co. (Calif.)	Eureka, Calif.	Foot F Street.
24	Pas.	1	28	Starved Rock Ferry Co. (Ill.)	Chicago, Ill.	Ottawa, Ill.
25	Frt.	1	60	John R. Stone	San Francisco, Calif.	Petaluma, Calif.
26	Fsh.	1	60	Warren Packing Co. (Oreg.)	Portland, Oreg.	Yeon Building.
27	Fsh.	1	8	Phillip T. Daly	Detroit, Mich.	28 Campan Building.
28	Fsh.	2	50	Wards Cove Packing Co. (Alaska)	Ketchikan, Alaska	Wards Cove, Alaska.
29	Pas.	1	16	Oscar Dederick	Albany, N. Y.	Athens, N. Y.
30	Fsh.	5	660	Atlantic Products Co. (N. J.)	Newark, N. J.	Elizabeth, N. J.
31	Frt.	1	20	Frank P. Williams	St. Michael, Alaska	
32	Tow.	2	40	Gilkey Bros. Towing Co. (Wash.)	Seattle, Wash.	Anacortes, Wash.
33	Fsh.	7	120	Pacific American Fisheries (Me.)	Ketchikan, Alaska	Bellingham, Wash.
34	Pas.	1	21	Starved Rock Ferry Co. (Ill.)	Chicago, Ill.	Ottawa, Ill.
35	Tow.	1	180	Wilbur J. Smith	Portland, Oreg.	Rainier, Oreg.
36	Fsh.	2	15	Earl E. Bowers	Seattle, Wash.	Everett, Wash.
37	Tow.	2	60	J. E. Fulton	do	1515 Fairview Avenue.
38	Fsh.	8	70	Warren Fish Co. (Fla.)	Pensacola, Fla.	Baylen Street Wharf.
39	Frt.	1	25	Gardiner Mill Co. (Calif.)	Marshfield, Oreg.	Gardiner, Oreg.
40	Fsh.	4	20	Alaska Consolidated Canneries (Del.)	Ketchikan, Alaska	
41	Frt.	8	750	New England Fish Co. (Me.)	Boston, Mass.	44 Boston Fish Pier.
42	Fsh.	2	40	Jong Yin	San Francisco, Calif.	730 Sacramento Street.
43	Fsh.	4	30	W. D. Stack	Ketchikan, Alaska	Loring, Alaska.
44	Frt.	5	120	Norfolk, Baltimore & Carolina Line (Va.)	Norfolk, Va.	Clyde Line Pier No. 1.
45	Fer.	2	b 140	Longview Ferry Co. (Wash.)	Portland, Oreg.	Longview, Wash.
46	Fsh.	8	100	Rade Jerkovich	Tacoma, Wash.	Gig Harbor, Wash.
47	Fsh.	6	65	Utopian Fisheries Co. (Wash.)	Seward, Alaska	
48	Fsh.	3	12	Berthel Peterson	Seattle, Wash.	
49	Tow.	4	100	Washington Tug & Barge Co. (Wash.)	do	Colman Dock.
50	Frt.	1	15	Oscar P. Lay	Sandusky, Ohio.	
51	Msc.	3	30	Pierville Stock Co. (N. Y.)	New York, N. Y.	Forty-ninth and Fiftieth Streets.
52	Msc.	1	25	Anthony J. Suchan	do	395 Eighth Street (B.).
53	Fsh.	8	50	Olaf Jacobson	Ketchikan, Alaska	
54	Frt.	2	15	William R. Lewis	Cambridge, Md.	Oakley Street.
55	Fsh.	3	18	James Johnson	Milwaukee, Wis.	Washington Island, Wis.
56	Fsh.	3	15	Fred Chapek	do	Two Rivers, Wis.
57	Msc.	2	12	George Sprengel	Chicago, Ill.	2134 West Nineteenth Street.
58	Frt.	4	25	M. L. Clark	Elizabeth City, N. C.	
59	Tow.	3	30	O. V. Harrison	Chattanooga, Tenn.	Loudon, Tenn.
60	Frt.	2	40	Young Bros. (Ltd.) (Hawaii)	Honolulu, Hawaii	Pier 12.
61	Pas.	4	36	Frank McCabe	Charleston, S. C.	82 Pitt Street.
62	Fsh.	2	50	W. H. Walker	Los Angeles, Calif.	San Diego, Calif.
63	Frt.	1	24	I. H. Tawes	Crisfield, Md.	South Somerset Avenue.
64	Tow.	2	75	Allman Hubble Tug Boat Co.	Seattle, Wash.	Hoquiam, Wash.
65	Frt.	3	40	Batesville Sand & Gravel Co.	Memphis, Tenn.	Batesville, Ark.
66	Msc.	1	14	Frank Welsh	New York, N. Y.	Patchogue, N. Y.
67	Frt.	1	20	J. A. Meadows	New Bern, N. C.	
68	Tow.	1	29	E. H. Pfaffle	Nome, Alaska	Council, Alaska.
69	Tow.	4	72	F. P. Gillen	Peoria, Ill.	Beardstown, Ill.
70	Frt.	1	12	F. W. Ford, Jr.	Georgetown, S. C.	914 Highmarket Street.
71	Tow.	2	20	Chas. Cornell	Seattle, Wash.	Harper, Wash.
72	Fsh.	2	25	B. A. Pettersen	Ketchikan, Alaska	
73	Pas.	1	20	George W. Johnson	Galveston, Tex.	1207 Avenue D.
74	Fsh.	3	18	W. G. Woltman	Seattle, Wash.	Palace Hotel.
75	Fsh.	1	15	Charles Tobin	Buffalo, N. Y.	118 Galletin Street.
76	Frt.	2	38	William A. Somers	New York, N. Y.	Jersey City, N. J.
77	Tow.	2	35	Canyon Lumber Co. (Wash.)	Port Townsend, Wash.	Everett, Wash.

Line No.	Official No.	Signal letters	Rig	Name of vessel	Tonnage		Register dimensions			When built	Where built
					Gross	Net	Length	Breadth	Depth		
					Feet			Feet			
1	224258		Ol. s.	Wayland, Jr.	13	9	42.9	12.4	3.8	1924	Arlington, Fla.
2	206186		Ga. s.	Wayne	9	7	30.0	10.8	4.0	1906	Point Lookout, Mich.
3	201905		Ol. s.	Wayward	14	13	48.0	14.6	3.6	1905	Stratford, Conn.
4	216332		Ol. s.	We	12	11	32.4	10.0	4.7	1918	Anacortes, Wash.
5	211087		Ga. s.	Webfoot	12	8	35.0	10.0	4.0	1913	Seattle, Wash.
6	212863		Ga. s.	Webstone	7	6	41.0	10.0	3.0	1914	Alton, Ill.
7	221493		Ga. s.	Wego	12	10	38.2	12.0	3.7	1921	Cape May City, N. J.
8	225132		Ga. w.	Wego	34	13	53.9	12.0	2.0	1925	Sewickley, Pa.
9	225150		Ol. s.	We Go	34	23	53.3	14.1	6.3	1925	Seattle, Wash.
10	80870		Ga. s.	Welcome	6	5	27.2	12.1	3.5	1882	Key West, Fla.
11	81845		Ga. s.	Welcome	7	6	42.4	10.0	2.7	1903	Manitowoc, Wis.
12	204824		Ga. s.	Welcome	14	10	35.5	10.6	4.3	1907	Ballard, Wash.
13	208293		Ga. w.	Welcome	13	13	59.0	12.0	2.4	1910	Golconda, Ill.
14	211863		Ga. s.	Welcome	21	14	42.3	13.6	5.6	1913	Tacoma, Wash.
15	215483		Ga. s.	Welcome	12	8	34.6	9.8	4.9	1909	Camden, N. J.
16	219113		Ol. s.	Welcome	14	9	47.4	14.1	4.0	1919	Marshfield, Ore.
17	220122		Ga. s.	Welcome	41	32	55.1	15.9	7.1	1920	Gig Harbor, Wash.
18	222176		Ga. s.	Welcome	39	18	60.1	15.2	7.0	1920	Los Angeles, Calif.
19	200464		Ga. s.	Weldon	14	10	48.1	14.5	3.4	1903	Smyrna, N. C.
20	225611		Ga. s.	Wenatchee	14	12	43.6	12.7	3.0	1926	Arlington, Ore.
21	81531		Ga. s.	Wenham Lake	12	10	37.0	13.0	4.5	1896	Gloucester, Mass.
22	80823		Ga. s.	Wenona	22	20	43.1	10.6	5.9	1881	Brooklyn, N. Y.
23	4910		Ol. s.	Wenonah	22	12	53.6	14.8	4.4	1864	Chester, Pa.
24	80420		Ga. s.	Wenonah	8	7	31.5	12.0	3.5	1874	Greenport, N. Y.
25	208595		Ol. s.	Wenonah	35	15	60.0	16.4	0.0	1911	Vancouver, Wash.
26	226080		Ol. s.	Wenterstad	13	9	38.6	10.7	5.5	1927	Maplewood, Wash.
27	81552		Ga. s.	Wentz L. Roberts	33	16	63.7	19.7	5.4	1896	Whitehaven, Md.
28	226730		Ga. s.	Weona	11	5	38.0	13.6	4.0	1927	New Bern, N. C.
29	81631		Ga. s.	We're Here	9	9	45.4	14.2	3.2	1897	Punta Gorda, Fla.
30	209808		Ga. s.	Wesley	6	6	28.0	9.4	3.7	1912	Sturgeon Bay, Wis.
31	220192		Ga. s.	Wesley	14	9	39.1	11.0	5.4	1920	Seattle, Wash.
32	200788		Ga. s.	Wesley W. Sinnett	23	11	50.6	16.0	8.3	1904	Cape Porpoise, Me.
33	220611		Ga. s.	West	10	8	34.9	9.4	4.4	1920	Seattle, Wash.
34	222542		Ga. s.	West	12	9	42.3	9.1	4.9	1922	Port Blakely, Wash.
35	214072		Ga. s.	West Africa No. 1	28	12	58.5	14.7	7.6	1917	Los Angeles, Calif.
36	215799		Ga. s.	West Africa No. 2	26	11	57.4	14.2	6.5	1917	do.
37	212902		Ga. s.	West Africa No. 3	34	21	59.8	20.0	6.3	1915	Oakland, Calif.
38	212963		Ga. s.	West Africa No. 4	34	21	59.8	20.0	6.3	1915	do.
39	226755		Ga. s.	West Africa No. 5	22	15	53.5	13.7	5.4	1919	New York, N. Y.
40	207273		Ga. s.	West Bay	7	6	30.1	10.2	4.4	1910	Saunderstown, R. I.
41	220907	MCHK	Ol. s.	WEST OUSSETA	5,428	3,374	410.0	54.4	27.2	1920	San Pedro, Calif.
42	220842	MBWQ	Ol. s.	WEST HONAKER	5,428	3,374	410.0	54.4	27.2	1920	Los Angeles, Calif.
43	216906		Ga. s.	West River	15	10	47.5	13.3	2.9	1918	Shady Side, Md.
44	208118		Ga. s.	West Shore	6	6	37.3	8.9	3.1	1908	Saugatuck, Mich.
45	208186		Ga. s.	West Virginia	14	10	35.0	10.8	3.3	1910	Mount Vernon, Wash.
46	215810		Ga. s.	Westover	41	24	63.5	15.8	5.5	1917	Westover, Md.
47	218414		Ga. s.	Westover	8	5	29.1	9.9	4.5	1919	Westport, Wash.
48	224838		Ol. s.	Westport	53	44	64.9	24.9	6.2	1925	Portland, Ore.
49	217691		Ga. s.	Westraalen	7	5	30.4	8.9	4.6	1917	Tacoma, Wash.
50	223074		Ga. s.	Western	7	6	32.9	8.7	4.0	1923	do.
51	90056		Ga. s.	Western	15	10	36.6	12.2	4.3	1890	Seattle, Wash.
52	223582		Ol. s.	Western	52	41	62.4	16.7	7.8	1924	do.
53	220497		Ga. s.	Western Star	28	19	50.7	13.9	6.3	1920	do.
54	212044		Ga. s.	Westford	25	17	41.0	13.2	5.3	1914	Ballard, Wash.
55	226381		Ol. s.	Westland	42	29	58.6	16.0	7.3	1927	Dockton, Wash.
56	216443		Ga. s.	Westmaco	29	19	61.4	15.7	5.6	1918	Los Angeles, Calif.
57	220368		Ga. s.	Westri	9	6	33.2	10.0	4.8	1927	Tacoma, Wash.
58	215790		Ga. s.	Wetson	10	6	40.0	12.2	3.1	1917	Cut Off, La.
59	225055		Ga. s.	Whale	13	9	38.9	11.0	4.0	1917	Brenerton, Wash.
60	81716		Ga. s.	Wheatley	7	7	41.0	13.5	2.6	1900	Hudson, Md.
61	216180		Ga. s.	Whechasco	10	5	34.9	10.3	4.4	1918	San Diego, Calif.
62	81701		Ga. s.	Whelp	8	7	30.5	13.0	4.0	1899	Atlantic City, N. J.
63	217940		Ga. s.	Whiteaway	8	6	38.1	8.0	3.8	1919	Seattle, Wash.
64	80818		Ol. s.	Whiteaway	39	15	59.0	19.8	5.5	1881	Greenport, N. Y.
65	224304		Ol. s.	Whillamene	32	14	60.4	19.0	4.4	1924	Biloxi, Miss.
66	215027		Ol. s.	Whisper	10	6	35.2	9.3	3.7	1917	Kansas City, Mo.
67	201142		Ga. s.	Whisper	10	9	36.5	13.4	3.1	1901	Bay Head, N. J.
68	214356		Ga. w.	Whisper	8	6	31.5	7.0	2.4	1914	Valley Park, Mo.
69	224864		Ga. s.	Whisper	12	9	37.6	10.2	4.3	1901	Nyack, N. Y.
70	80898		Ol. s.	Whitby	27	18	58.1	17.6	6.0	1882	Port Jefferson, N. Y.
71	208160		Ga. s.	White	7	5	33.0	10.4	3.2	1908	St. Ignace, Mich.
72	218933		Ga. s.	White B.	8	5	36.2	11.8	3.3	1912	Cut Off, La.
73	220476		Ga. s.	White Bass	9	6	37.7	10.6	3.7	1916	Port Clinton, Ohio.

¹ Formerly ga. s. Croatan.

² Formerly ga. s. {^a Wohelo.
^b Crowley No. 20.

³ Formerly ga. s. {^a Diamond Queen.
^b Crowley No. 24.

⁴ Formerly ga. s. Crowley No. 23.

Line No.	Service	Crew	Horse-power	Name of owner	Home port	Address of owner
1	Tow.	2	60	Florida Lighterage Co. (Fla.)	Jacksonville, Fla.	Durkee Building.
2	Fsh.	1	20	George E. Thompson	Grand Haven, Mich.	Cheboygan, Mich.
3	Oys.	2	30	Henry C. Rowe	New Haven, Conn.	Box 323.
4	Fsh.	5	35	W. H. Houle	Seattle, Wash.	Charleston, Wash.
5	Fsh.	2	20	Vermont Marble Co. (Vt.)	Tacoma, Wash.	East End Eleventh Street Bridge.
6	Frt.	2	50	Mississippi River Power Co. (Me.)	Des Moines, Iowa	Keokuk, Iowa.
7	Pas.	2	25	Albert S. Ludlam	Philadelphia, Pa.	Cape May City, N. J.
8	Tow.	1	38	J. O. Thomas	Pittsburgh, Pa.	Sewickley, Pa.
9	Tow.	3	120	Pleasant Harbor Towing Co. (Wash.)	Seattle, Wash.	1602 L. C. Smith Building.
10	Msc.	2	8	Hillary F. Whalton	Key West, Fla.	904 Duval Street.
11	Pas.	1	45	W. D. Scott	Chicago, Ill.	7617 Loomis Street.
12	Frt.	1	40	George Black	Seattle, Wash.	Blaine, Wash.
13	Frt.	2	15	Kansas City Power & Light Co. (Mo.)	Kansas City, Mo.	14th and Grand Avenue.
14	Fsh.	2	20	John Hudson	Ketchikan, Alaska	Metlakatla, Alaska.
15	Pas.	2	38	George F. Shenton	New York, N. Y.	One Hundred and Ninety- seventh Street and Dyck- man Speedway.
16	Frt.	1	50	Coos River Transportation Co. (Oreg.)	Marshfield, Oreg.	Gig Harbor, Wash.
17	Fsh.	8	50	Martin Stanich	Tacoma, Wash.	San Pedro, Calif.
18	Fsh.	8	60	William Maggio	Los Angeles, Calif.	Davis, N. C.
19	Frt.	1	24	L. T. Murphy	Beaufort, N. C.	Arlington, Oreg.
20	Fer.	1	32	Arlington Ferry Co.	Portland, Oreg.	39 Western Avenue.
21	Wat.	1	20	Herbert P. Wenersberg	Gloucester, Mass.	Delovan Street (B.).
22	Frt.	3	20	Howard B. Tickle	New York, N. Y.	Seaboard Bank Building.
23	Tow.	3	100	Hastings Bros. (Va.)	Norfolk, Va.	552 Union Avenue.
24	Oys.	2	12	John Christiansen	Bridgeport, Conn.	6537 Twenty-Seventh Ave- nue, N.W.
25	Tow.	3	170	Port of Portland (Oreg.)	Portland, Oreg.	Southport, N. C.
26	Fsh.	2	90	Jacob Anderson	Seattle, Wash.	Fort Meyers, Fla.
27	Fsh.	12	60	Southport Fish Scrap & Oil Co. (N. C.)	Wilmington, N. C.	Fayette, Michigan.
28	Frt.	1	16	Charles H. Hall, jr.	New Bern, N. C.	2313 West Sixty-fifth Street
29	Fsh.	3	32	W. H. Porter	Key West, Fla.	54 Summer Street.
30	Fsh.	2	9	Lawrence Eggert	Marquette, Mich.	Care of Eagles Hall.
31	Fsh.	3	20	Ole Pedersen	Seattle, Wash.	222 Taylor Avenue.
32	Fsh.	8	36	Patrick J. Murphy	Gloucester, Mass.	45 Broadway.
33	Fsh.	1	20	W. Tuger	Seattle, Wash.	Do.
34	Fsh.	2	16	Sven Lonberg	Astoria, Oreg.	Do.
35	Tow.	1	100	United States Shipping Board	New York, N. Y.	Do.
36	Tow.	1	100	do.	do.	Do.
37	Tow.	1	100	do.	do.	Do.
38	Tow.	1	100	do.	do.	Do.
39	Tow.	3	b 110	do.	do.	Do.
40	Fsh.	1	14	Harold L. Smith	Newport, R. I.	Wickford, R. I.
41	Frt.	37	3,500	United States Shipping Board	Los Angeles, Calif.	
42	Frt.	40	3,500	do.	do.	
43	Frt.	2	30	Charles E. Leatherbury	Annapolis, Md.	Shady Side, Md.
44	Pas.	1	10	James Campbell, estate of	Grand Haven, Mich.	Saugatuck, Mich.
45	Frt.	1	36	John S. Henry	Seattle, Wash.	Lopez, Wash.
46	Frt.	3	45	Jas. O. Lore	Annapolis, Md.	Solomons, Md.
47	Fsh.	1	16	Torres O. Tennessee	Eureka, Calif.	1641 California Street.
48	Fer.	3	60	Cathlamet Ferry Co.	Astoria, Oreg.	Cathlamet, Oreg.
49	Fsh.	8	12	Carl Bubinstein	Seattle, Wash.	1503 Eighteenth Avenue.
50	Fsh.	2	9	E. R. Herreid	do.	Bangor, Wash.
51	Tow.	3	75	Western Tow Boat Co. (Wash.)	do.	Everett, Wash.
52	Fsh.	7	75	Geo. Ellasen	Ketchikan, Alaska	
53	Frt.	2	60	John W. McEwan	Seattle, Wash.	938 Twenty-first Avenue.
54	Fsh.	5	27	P. Peterson	do.	Richmond Beach, Wash.
55	Fsh.	8	50	Victor Burich	Tacoma, Wash.	2121 South Tacoma Avenue.
56	Fsh.	1	60	Van Camp Sea Food Co. (Calif.)	Los Angeles, Calif.	East San Pedro, Calif.
57	Fsh.	2	20	O. Holland	Ketchikan, Alaska	
58	Frt.	2	16	Dunbar-Dukate Co.	New Orleans, La.	710 Poydras Street.
59	Pas.	2	45	Waclav Loch	Philadelphia, Pa.	Wildwood, N. J.
60	Frt.	4	12	Benjamin Gross	Annapolis, Md.	Eastport, Md.
61	Fsh.	3	30	E. P. Harker	San Diego, Calif.	Kensington Park.
62	Fsh.	1	32	Peter W. Kwak	New York, N. Y.	West Sayville, N. Y.
63	Fsh.	2	12	Carl M. Johnson	Ketchikan, Alaska	
64	Frt.	2	45	Booth Fisheries Sardine Co. (Mo.)	Jonesport, Me.	Machiasport, Me.
65	Fsh.	5	38	Foster Fountain Co. (La.)	Gulfport, Miss.	Biloxi, Miss.
66	Tow.	1	40	H. A. Gipson	Memphis, Tenn.	Bickford, Tenn.
67	Pas.	1	25	Artifur P. Clayton	Philadelphia, Pa.	Sea Side Park, N. J.
68	Pas.	1	12	Mayme McNeese	St. Louis, Mo.	Valley Park, Mo.
69	Fsh.	1	60	W. P. Tooker	Miami, Fla.	4528 Northwest Twenty-third Court.
70	Pas.	2	60	Frank Hammer, jr.	New York, N. Y.	2724 Kenmore Place (B.).
71	Fsh.	1	12	Hector McLeod	Grand Haven, Mich.	St. Ignace, Mich.
72	Oys.	3	6	Frederick J. Callais	New Orleans, La.	Cut Off, La.
73	Fsh.	2	28	Oscar P. Lay	Sandusky, Ohio.	

¹ Formerly ga. s. Crowley No. 24.
² Formerly U. S. Navy ga. s. No. 6618.

³ Formerly ga. s. Hornet.
⁴ Formerly U. S. Navy ga. s. No. 3425.

Line No.	Official No.	Signal letters	Rig	Name of vessel	Tonnage		Register dimensions			When built	Where built	
					Gross	Net	Length	Breadth	Depth			
								Feet	Feet	Feet		
1	81835		Ga. s.	White Bear	15	13	39.8	12.2	4.3	1902	Port Gamble, Wash.	
2	210637		Ga. s.	White Bear	27	18	45.3	14.1	5.6	1912	Tacoma, Wash.	
3	210952		Ga. s.	White Cap II	17	12	37.4	12.0	4.8	1913	Seattle, Wash.	
4	210072		Ga. s.	White City	29	24	56.5	17.6	5.2	1912	New Haven, Conn.	
5	213063		Ga. w.	White City	30	30	65.0	22.0	4.0	1916	Senechal, N. Dak.	
6	205228		Ga. s.	White Cloud	11	10	33.5	9.0	3.5	1907	Manitowoc, Wis.	
7	210932		Ga. s.	White Cloud	9	6	30.5	13.0	3.8	1887	Bristol, R. I.	
8	211273		Ga. s.	White Flyer	7	5	33.0	10.0	4.0	1912	Manitowoc, Wis.	
9	215064		Ol. s.	White Heather	9	6	35.2	9.5	3.8	1917	Baltimore, Md.	
10	80035		Ga. s.	White Star	6	6	31.4	11.9	2.8	1877	Brookhaven, N. Y.	
11	219053		Ga. s.	White Star	20	17	40.0	12.0	6.4	1919	Cove, Wash.	
12	210927		Ga. w.	White Star	17	14	57.6	14.3	2.2	1916	Plaquemine, La.	
13	202226		Ga. s.	White Swan	7	6	30.4	8.4	2.4	1904	Manitowoc, Wis.	
14	210167		Ga. w.	White Swan	15	10	36.5	12.0	2.4	1918	Fisk, Mo.	
15	222237		Ol. s.	White Swan	99	87	81.0	23.0	7.5	1922	Manitowoc, Wis.	
16	81556		Ga. s.	White Wing	17	11	50.0	14.3	3.6	1896	Newport, Va.	
17	201455		Ga. s.	White Wing	14	10	47.0	16.4	3.2	1904	Biloxi, Miss.	
18	201867		Ga. s.	White Wing	21	15	64.3	17.5	4.4	1904	Chincoteague, Va.	
19	206927		Ga. s.	White Wing	37	31	71.6	16.5	4.3	1909	White Haven, Md.	
20	204024		Ol. s.	Whitford	9	6	40.5	8.5	3.4	1907	Oshkosh, Wis.	
21	218049		Ga. s.	Whitney	12	6	41.5	8.2	3.1	1915	Allemands, La.	
22	226506		Ol. s.	Whitworth	26	18	50.9	14.5	5.1	1927	Houghton, Wash.	
23	225972		Ga. s.	Whiz Bang II	14	9	42.8	9.0	5.5	1923	Los Angeles, Calif.	
24	203529		Ga. s.	Wiccon	49	29	68.0	19.2	4.4	1906	Manteo, N. C.	
25	202725		Ga. s.	Wicomco	33	29	52.0	12.3	3.3	1905	Shadpoint, Md.	
26	225672		Ol. s.	Wicomco	258	175	117.4	24.8	10.5	1928	Chester, Pa.	
27	226442		Ga. s.	Wightman	33	17	67.2	14.3	7.3	1909	Seattle, Wash.	
28	221331		Ga. s.	Wilbeth	8	6	32.7	9.5	4.4	1915	Elizabeth, N. J.	
29	225240		Ga. s.	Wilbur	36	17	59.0	14.2	2.6	1924	Pittsburgh, Pa.	
30	81195		Ga. s.	Wilbur D.	15	14	44.0	15.2	4.0	1888	Patchogue, N. Y.	
31	81727		Ga. s.	Wilbur A. Morse	11	11	32.9	12.5	6.4	1900	Friendship, Me.	
32	226160		Ol. s.	Wilburine	104	70	85.8	21.7	7.9	1926	Brooklyn, N. Y.	
33	211279		Ga. s.	Wildbird	13	9	37.5	12.6	4.1	1913	Chicago, Ill.	
34	222334		Ga. s.	Wild Duck	12	8	37.1	12.0	3.3	1922	Port Deposit, Md.	
35	220441		Ga. s.	Wild Duck	11	9	31.8	8.6	5.3	1927	Seattle, Wash.	
36	225078		Ga. s.	Wild Duck II	13	9	42.5	12.3	3.4	1925	Wittman, Md.	
37	200605		Ga. s.	Wild Goose	32	22	54.0	13.0	7.4	1909	North Haven, Me.	
38	221532		Ga. w.	Wild Goose	7	5	44.4	8.4	2.3	1921	Rowena, Ky.	
39	220042		Ol. w.	Wild Goose	92	70	87.9	21.1	3.9	1926	Charleston, W. Va.	
40	225888		Ga. s.	Wild Oats	15	6	43.3	10.6	3.5	1926	Morehead City, N. C.	
41	210913		Ga. s.	Wild Rose	7	6	30.0	9.0	3.3	1915	Naubinway, Mich.	
42	210219		Ga. w.	Wildwood	15	15	55.0	12.0	2.3	1918	Bethlehem, Ind.	
43	200498		Ga. s.	Wilfred P.	9	9	31.1	10.4	4.7	1909	Groton, Conn.	
44	209005		Ga. s.	Wilhelmina	25	17	45.2	13.0	6.2	1912	Seattle, Wash.	
45	210509		Ga. s.	Wilhelmina	112	70	78.4	26.2	6.0	1918	Stockton, Calif.	
46	223878		Ga. s.	Wiljen	10	6	30.5	10.3	3.4	1924	Peoria, Ill.	
47	207637		Ga. s.	Wilkin II	15	5	37.6	12.9	6.0	1910	Philipsburg, Me.	
48	215030	LHVV	Ol. s.	WILLA CROSBY	2,063	1,434	250.5	43.5	20.4	1917	Manitowoc, Wis.	
49	218430		Ga. s.	Willamette Flyer	15	12	89.2	9.8	2.2	1919	Portland, Ore.	
50	203575		Ga. s.	Willapa	11	8	51.0	14.0	3.0	1906	South Bend, Wash.	
51	208170		Ga. s.	Willard	8	6	28.4	11.8	2.2	1906	Key West, Fla.	
52	210186		Ga. s.	Willard	44	37	65.1	20.8	4.7	1918	Patchogue, N. Y.	
53	210982		Ga. s.	Willard B.	64	44	73.2	17.8	7.3	1913	Port Blakely, Wash.	
54	200802		Ga. s.	Willard C.	15	10	50.7	12.2	5.1	1904	Eureka, Calif.	
55	223530		Ol. s.	Willard Duggett	39	17	58.4	16.0	7.0	1924	East Boothbay, Me.	
56	202550		Ga. s.	Willard K. Oster	8	5	31.1	11.1	5.8	1905	Friendship, Me.	
57	211703		Ga. s.	Willena	162	124	90.0	23.0	4.0	1913	Chicago, Ill.	
58	213531		Ol. s.	William C.	15	10	51.7	10.9	3.7	1915	Stockton, Calif.	
59	221085		Ga. s.	Wm. D.	7	5	31.6	10.4	2.4	1924	Houma, La.	
60	223535		Ol. s.	William J.	15	10	39.2	13.2	5.0	1923	Solomons, Md.	
61	223068		Ga. s.	William J.	7	5	32.8	9.0	3.4	1924	Hoonah, Alaska	
62	200437		Ga. s.	William S.	8	6	33.8	11.0	4.3	1909	Erie, Pa.	
63	224283		Ol. s.	William S.	43	17	60.6	16.7	7.8	1924	Damariscotta, Me.	
64	225060		Ol. s.	William & Mary	24	19	46.0	14.2	4.6	1926	Arlington, Fla.	
65	81039		Ga. s.	William and Jessie	6	6	40.2	14.5	2.8	1898	Hopside, Va.	
66	225592		Ga. s.	William & Warren	13	8	38.6	12.0	5.7	1926	Dorchester, N. Y.	
67	214101		Ga. s.	Wm. Amos	8	5	43.8	11.2	3.3	1916	Poquoson, Va.	
68	208728		Ga. s.	William Bauer	8	6	34.5	10.6	4.2	1908	Rocky River, Ohio	
69	202478		Ga. s.	Wm. Brenner, jr	18	15	64.0	16.3	4.5	1905	Oriole, Md.	
70	212370		Ga. s.	Wm. Cary	13	12	37.4	10.8	4.4	1914	Grand Rapids, Mich.	
71	214014		Ga. s.	Wm. Crawford	15	10	43.0	12.8	4.8	1916	Seattle, Wash.	

¹ Formerly schooner Wm. and John.

² Formerly ga. s. John H. Small.

³ Formerly ga. s. Wa-Shi-Shi-Ma.

⁴ Formerly ga. s. R. J. Wheeler.

⁵ Formerly ga. s.

^a Ada.

^b Lake Onelda.

^c Astmahco IV.

^d Glendaruel.

Motor Vessels

Line No.	Service	Crew	Horse-power	Name of owner	Home port	Address of owner
1	Mso.	2	35	Monte Carlo Fox & Fur Co. (Mont.)	Petersburg, Alaska	
2	Fsh.	6	30	Hood Bay Canning Co. (Wash.)	Juneau, Alaska	Hood Bay, Alaska.
3	Fsh.	4	18	Nakat Packing Corporation (N. Y.)	Ketchikan, Alaska	
4	Pas.	2	50	Herbert N. Simpson	New York, N. Y.	Foot One hundred and fifty first Street.
5	Fer.	2	50	L. Leonard Hagen	Great Falls, Mont.	Sanish, N. Dak.
6	Fsh.	2	12	Severin Knutson	Milwaukee, Wis.	Marquette, Wis.
7	Pas.	3	16	Albert Kubowitsch	Boston, Mass.	11 Elmwood Street.
8	Pol.	1	27	City of Chicago	Chicago, Ill.	910 South Michigan Avenue.
9	Frt.	2	14	J. H. E. Legg	Baltimore, Md.	227 St. Paul Street.
10	Fsh.	1	8	John Flynn	New York, N. Y.	Riverhead, N. Y.
11	Fsh.	5	30	John Haines	Seattle, Wash.	5806 Fifth Avenue NW.
12	Frt.	4	32	Antoine J. Stagni	New Orleans, La.	Thibodaux, La.
13	Fsh.	4	12	John Lain	Milwaukee, Wis.	Kewaunee, Wis.
14	Pas.	1	15	Morehouse Stave & Manufacturing Co. (Ill.)	St. Louis, Mo.	Morehouse, Mo.
15	Frt.	5	120	Oriental Mills Transit Co. (Wis.)	Milwaukee, Wis.	Manitowoc, Wis.
16	Frt.	3	30	Oscar V. Gray	Elizabeth City, N. C.	Columbia, N. C.
17	Fsh.	5	16	James Spencer	Gulfport, Miss.	Biloxi, Miss.
18	Oys.	2	24	I. P. Rowe	Newport News, Va.	Claybank, Va.
19	Frt.	2	28	Rosa Anderton	Baltimore, Md.	206 North Chappel Street.
20	Tow.	3	45	Cook & Brown Lime Co. (Wis.)	Milwaukee, Wis.	Oshkosh, Wis.
21	Pas.	3	45	J. D. Constant & Son	New Orleans, La.	Allemands, La.
22	Fsh.	9	60	Whitworth Fisheries (Wash.)	Wrangell, Alaska	
23	Pas.	2	b 200	W. J. Truscott	Los Angeles, Calif.	San Pedro, Calif.
24	Tow.	5	100	Foreman Blades Lumber Co.	Elizabeth City, N. C.	
25	Pas.	2	38	White Haven Packet Co. (Md.)	Crisfield, Md.	White Haven, Md.
26	Tow.	6	b 750	New York, Philadelphia & Norfolk Railroad Co. (Va.)	Cape Charles, Va.	
27	Fsh.	1	100	Klevenhusen Packing Co. (Oreg.)	Astoria, Oreg.	Altoona, Wash.
28	Msc.	3	20	William O. Munn	New York, N. Y.	Roselle Park, N. J.
29	Tow.	2	40	Alleghany River San Corporation (Pa.)	Pittsburgh, Pa.	New Kensington, Pa.
30	Pas.	2	15	Island Park Associates (N. Y.)	New York, N. Y.	429 Seventh Avenue.
31	Fsh.	5	10	Dines Casey	Boston, Mass.	Somerville, Mass.
32	Frt.	3	180	Valvoline Oil Co. (N. J.)	New York, N. Y.	165 Broadway.
33	Tnk.	1	35	Herbert Miller, jr.	Chicago, Ill.	3018 North Spaulding Avenue.
34	Msc.	2	20	Leroy C. Wilson	Baltimore, Md.	109 East Redwood Street.
35	Msc.	1	35	L. M. Shain	Seattle, Wash.	2213 West Fifty-ninth Street.
36	Msc.	2	32	L. W. Abrahams & Bro.	do.	Port Deposit, Md.
37	Msc.	2	100	United Fruit Steamship Corporation (Del.)	New York, N. Y.	17 Battery Place.
38	Frt.	2	10	Cumberland County Refinery (Ky.)	Louisville, Ky.	Burkesville, Ky.
39	Tow.	2	180	Charles Ward Engineering Works (W. Va.)	Pittsburgh, Pa.	Charleston, W. Va.
40	Fsh.	2	160	Henry A. Siddell	Beaufort, N. C.	Raleigh, N. C.
41	Fsh.	2	24	Benjamin C. Perkins	Grand Haven, Mich.	Gould City, Mich.
42	Tow.	2	22	W. P. Hall	Memphis, Tenn.	1621 York Avenue.
43	Fsh.	1	20	Christian Mikkelson	Newport, R. I.	8 Fair Street.
44	Fsh.	5	32	Christ Halle	Seattle, Wash.	6750 Twenty-seventh Avenue NW.
45	Frt.	4	120	John Nickels	San Francisco, Calif.	Stockton, Calif.
46	Frt.	1	32	Richard C. Parker	Peoria, Ill.	510 Blaine Street.
47	Fsh.	5	24	Emily A. Slinnett	Portland, Me.	Cape Porpoise, Me.
48	Frt.	24	1,200	Crosby Marine Corporation (Wash.)	New York, N. Y.	25 Broadway.
49	Pas.	1	80	John K. Larson	Portland, Oreg.	701 East Eighth Street.
50	Oys.	2	30	Long Island Oyster Co. (Wash.)	Seattle, Wash.	South Bend, Wash.
51	Pas.	1	10	Chas. S. Maloney	Key West, Fla.	916 Georgia Street.
52	Fsh.	2	90	Short Beach Corporation (N. Y.)	New York, N. Y.	Islip, N. Y.
53	Fsh.	5	125	Libby, McNeill & Libby (Me.)	San Francisco, Calif.	465 California Street.
54	Pas.	1	80	Willard W. Cousins	Eureka, Calif.	107 G Street.
55	Fsh.	3	60	Willard Daggett Co. (Me.)	Portland, Me.	Central Wharf.
56	Frt.	1	12	Aloisio Guglielmoni	Bridgeport, Conn.	46 Jefferson Street.
57	Pas.	3	60	John E. Scopes	Albany, N. Y.	23 Steuben Street.
58	Pas.	1	40	William Colberg	San Francisco, Calif.	Stockton, Calif.
59	Fsh.	2	12	Alcide Dusenbery	New Orleans, La.	Houma, La.
60	Drg.	2	60	W. H. Gahagan Realty Co. (N. Y.)	New York, N. Y.	147 Remsen Street (B.).
61	Fsh.	1	15	F. J. James	Juneau, Alaska	Hoonah, Alaska.
62	Fsh.	2	18	Melvin Esterwood	Cleveland, Ohio	Lorain, Ohio.
63	Fsh.	5	60	Herbert W. Nickerson	Boston, Mass.	Malden, Mass.
64	Tow.	2	60	Florida Lighterage Co. (Fla.)	Jacksonville, Fla.	Durkee Building.
65	Fsh.	17	10	J. P. Disco	Reedville, Va.	Ditchley, Va.
66	Fsh.	2	37	Fred Lund	Philadelphia, Pa.	Port Norris, N. J.
67	Frt.	2	20	Arthur Johnson	Norfolk, Va.	777 Freeman Street.
68	Frt.	1	27	Wm. Bauer Co. (Ohio)	Cleveland, Ohio	1909 Columbus Road.
69	Oys.	2	14	Herman Mills	Crisfield, Md.	Bishops Head, Md.
70	Pas.	1	25	Raymond F. Freeman	Grand Haven, Mich.	Saugatuck, Mich.
71	Tow.	1	32	Merrill & Ring Lumber Co. (Wash.)	Seattle, Wash.	White Building.

⁶ Formerly ga. s. Peerless.

⁷ Formerly ga. s. (a) Annie E. Horn.
(b) Red Crown.

Line No.	Official No.	Signal letters	Rig	Name of vessel	Tonnage		Register dimensions			When built	Where built		
					Gross	Net	Length	Breadth	Depth				
					<i>Feet</i>			<i>Feet</i>			<i>Feet</i>		
1	81107	MBWP	Ga. s.	William Dennis.....	18	10	42.8	16.0	4.4	1880	Port Norris, N. J.....		
2	220841		Ol. s.	Wm. Donovan.....	2,204	1,621	243.8	47.3	24.3	1919	Seattle, Wash.....		
3	212977		Ga. s.	Wm. Fisher.....	18	12	46.0	13.0	5.1	1915	Oakland, Calif.....		
4	221079		Ga. s.	William Graham.....	10	8	27.9	12.5	3.3	1921	Daufuskie Island, S. C.....		
5	223932		Ga. s.	WILLIAM HARBESON.....	65	35	60.6	18.7	6.8	1924	Pensacola, Fla.....		
6	210537		Ga. s.	William Hays.....	69	61	76.4	21.2	9.6	1912	Pensacola, Fla.....		
7	80813		Ga. s.	Wm. Hill.....	11	6	41.1	13.7	3.5	1881	Hunting Quarter, N. C.....		
8	81011		Ga. s.	William Kelsor.....	10	5	41.0	12.6	3.4	1883	York County, Va.....		
9	223182		Ol. s.	William Landry.....	30	13	57.2	15.6	7.0	1923	Amesbury, Mass.....		
10	81786		Ga. s.	William McKinley.....	14	13	45.8	14.9	4.0	1901	York County, Va.....		
11	220678	MBQD	Ol. s.	WILLIAM PENN..... +⊙	7,615	4,837	439.6	60.2	33.7	1920	Gloucester City, N. J.....		
12	223256		Ga. s.	William Somers.....	36	25	58.7	16.0	5.8	1923	Amburg, Va.....		
13	201536		Ga. s.	William Tell.....	15	8	42.9	16.5	3.4	1904	Biloxi, Miss.....		
14	218140		Ga. s.	Wm. Vandal.....	11	7	38.0	10.5	3.8	1919	Hydaburg, Alaska.....		
15	202072		Ga. s.	William Veale.....	34	20	56.0	19.4	5.5	1905	Oreenwich, N. Y.....		
16	80850		Ga. s.	Wm. A. Egerton.....	23	22	63.1	18.3	4.1	1881	Somerset Co., Md.....		
17	225913		Ol. s.	Wm. A. LYDON..... ⊙	194	132	102.1	26.1	12.8	1926	Manitowoc, Wis.....		
18	81547		Ga. s.	William A. Morse.....	77	47	82.6	22.6	8.8	1896	Essex, Mass.....		
19	80584		Ga. s.	William A. Stevens.....	12	8	37.9	14.6	4.3	1876	Norwalk, Conn.....		
20	81674		Ga. s.	Wm. B. Tensilon.....	18	11	60.5	17.5	4.5	1899	Crab Island, Md.....		
21	200731	Ga. s.	Wm. C. Davis.....	6	6	28.8	12.1	3.4	1904	Apalachicola, Fla.....			
22	80566	Ga. s.	William C. Lore.....	35	17	56.0	18.0	5.0	1876	Bridgeton, N. J.....			
23	223976	Ga. s.	Wm. E. Dever.....	14	9	37.2	11.0	4.1	1919	Chicago, Ill.....			
24	81231	Ga. s.	Wm. E. James.....	42	25	63.3	20.5	5.7	1889	Madison, Md.....			
25	225969	Ga. s.	Wm. E. Reed.....	49	34	58.8	17.4	8.2	1926	Milford, Del.....			
26	110029	Ga. s.	William H. Barnes.....	81	76	79.8	25.2	6.1	1869	Nyack, N. Y.....			
27	81237	Ga. s.	Wm. H. Bunting.....	15	15	56.3	15.6	4.4	1889	Oriole, Md.....			
28	80674	Ga. s.	William H. Davidson.....	10	7	33.2	12.0	5.0	1878	New London, Conn.....			
29	26438	Ga. s.	William H. Jewell.....	46	44	62.2	21.6	5.5	1853	Nyack, N. Y.....			
30	81625	Ga. s.	Wm. H. Killman.....	19	13	59.0	18.0	4.4	1898	Pocomoke City, Md.....			
31	80860	Ga. s.	Wm. H. McGee.....	25	23	63.3	18.2	4.5	1881	Somerset County, Md.....			
32	203962	Ol. s.	William H. Rawley.....	51	31	65.3	21.0	5.5	1907	Cambridge, Md.....			
33	96285	Ga. s.	Wm. H. Robbins.....	20	18	39.0	16.6	4.9	1895	Patchogue, N. Y.....			
34	81117	Ga. s.	Wm. H. Sharp.....	7	6	37.3	12.1	3.3	1886	Patchogue, N. Y.....			
35	81724	Ga. s.	Wm. J. Blankford.....	26	18	66.0	18.1	4.4	1900	Cambridge, Md.....			
36	111305	Ol. s.	Wm. J. Conway, jr.....	20	13	42.9	14.2	6.5	1900	Long Island City, N. Y.....			
37	81401	Ga. s.	William J. Griffith.....	17	11	59.0	15.6	4.4	1892	Oriole, Md.....			
38	205414	Ga. s.	Wm. L. Warner.....	7	7	31.4	9.0	3.3	1902	Manitowoc, Wis.....			
39	81503	Ga. s.	William M. Ritch.....	59	57	78.4	22.6	6.0	1895	City Island, N. Y.....			
40	81841	Ga. s.	Wm. M. Upshur.....	12	9	56.0	15.0	3.0	1902	Oyster, Va.....			
41	20585	Ga. s.	Wm. P. Boggs.....	35	33	56.0	20.0	5.0	1864	Staten Island, N. Y.....			
42	223576	Ga. s.	Wm. R. Coleman.....	22	17	50.0	12.9	4.0	1918	New York, N. Y.....			
43	202565	Ga. s.	William R. Hearst.....	10	8	41.5	13.1	5.5	1896	East Machias, Me.....			
44	81351	Ga. s.	Wm. T. Banks.....	15	9	57.0	15.7	4.4	1891	St. Peter's, Md.....			
45	223398	MFIHQ	Ol. s.	William T. Covington, jr.....	250	132	129.9	22.4	10.0	1923	Solomons, Md.....		
46	210076		Ga. s.	William T. Muir.....	65	43	80.0	19.7	7.9	1912	Astoria, Ore.....		
47	81393		Ga. s.	William T. Stallings.....	17	10	59.7	15.8	4.1	1892	Oriole, Md.....		
48	223987		Ga. s.	Wm. V. McDonald.....	59	48	81.5	20.8	8.5	1924	Bayport, Fla.....		
49	201430		Ga. s.	Wm. W. Clark.....	11	9	38.0	12.2	5.1	1904	Jonesport, Me.....		
50	81455		Ga. s.	Wm. W. Crosswell.....	20	13	61.9	17.1	4.4	1893	Oriole, Md.....		
51	205132		Ga. s.	Willie.....	14	14	46.9	10.8	8.9	1908	Beaumont, Tex.....		
52	208518		Ol. s.	Willie.....	22	9	55.7	12.8	4.6	1911	Westlake, La.....		
53	224279		Ga. w.	Willie B.....	13	10	50.1	10.0	2.0	1924	Wises Landing, Ky.....		
54	81838		Ga. s.	Willie F.....	6	5	40.3	13.0	2.9	1900	Hopkins, Va.....		
55	202874	Ga. s.	Willie K.....	13	11	42.2	15.3	3.6	1906	Patchogue, N. Y.....			
56	81731	Ga. s.	Willie M.....	14	12	56.0	14.3	3.6	1900	Greenport, N. Y.....			
57	224307	Ga. s.	Willie M.....	10	7	39.0	12.2	3.6	1924	Park City, Ala.....			
58	81798	Ga. s.	Willie N. Johnson, jr.....	19	14	54.6	17.0	2.6	1901	Biloxi, Miss.....			
59	222663	Ga. s.	Willis.....	29	19	56.0	19.7	3.3	1905	Bay Shore, N. Y.....			
60	209537	Ga. s.	Wilmetta.....	9	6	46.5	10.3	4.2	1910	Poquoson, Va.....			
61	81467	Ga. s.	Will-O'-The-Wisp.....	8	7	31.9	11.9	4.6	1893	Bridgeport, Conn.....			
62	221306	Ga. s.	Will-O'-The-Wisp.....	10	9	30.0	9.5	3.4	1918	Green Bay, Wis.....			
63	226056	Ga. s.	Wilma.....	18	12	44.3	12.5	5.2	1920	Winthrop, Mass.....			
64	207464	Ga. s.	Wilmarth.....	12	8	35.0	11.4	3.3	1910	Seattle, Wash.....			
65	225449	Ol. s.	WILMA S.....	34	23	57.4	15.1	5.5	1926	Erle, Pa.....			
66	211971	Ga. s.	Wilson.....	28	19	45.5	13.7	6.3	1914	Seattle, Wash.....			
67	222871	Ga. w.	Wilson.....	11	10	46.0	12.9	2.4	1922	Shawneetown, Ill.....			
68	224863	Ga. s.	Wilsona.....	57	36	64.2	20.0	6.6	1925	Sheffield, Ala.....			
69	206362	Ga. s.	Wilton.....	11	9	38.5	9.8	4.5	1909	Brooklyn, N. Y.....			

1 Formerly ol. s. Anna.
 2 Formerly ga. s. Rebecca D.

3 Formerly ga. s. W. E. Fowler.
 4 Formerly ga. s. Henry D. Slinmonson.

Line No.	Serv-ice	Crew	Horse-power	Name of owner	Home port	Address of owner
1	Oys.	5	25	George R. Oonahey.....	Philadelphia, Pa.	Port Norris, N. J.
2	Frt.	23	1,000	Wm. Donovan Steamship Co. (Calif.).....	San Francisco, Calif.	260 California Street.
3	Tow.	1	75	Bay Development Co. (Calif.).....	do.	153 Berry Street.
4	Frt.	2	15	Henry Graham.....	Savannah, Ga.	422 East State Street.
5	Pas.	3	180	W. B. Harbeson.....	Pensacola, Fla.	Palafox and Garden Streets.
6	Fsh.	8	636	Warren Fish Co. (Fla.).....	do.	Baylen Street Wharf.
7	Frt.	2	20	P. W. Midgett.....	Elizabeth City, N. C.	
8	Fsh.	1	7	H. W. Watkins.....	Newport News, Va.	Messick, Va.
9	Fsh.	7	55	Arthur L. Parker.....	Boston, Mass.	14 Fish Pier.
10	Oys.	2	37	Charles K. Wedmore.....	New Haven, Conn.	44 Sixth Street.
11	Frt.	40	4,200	U. S. Shipping Board.....	Philadelphia, Pa.	Bourse Building.
12	Frt.	2	35	C. A. Looeckerman.....	Crisfield, Md.	Route 1.
13	Fsh.	3	17	Lores Canning Co. (Ala.).....	Mobile, Ala.	Foot Eslava Street.
14	Fsh.	2	16	Nakat Packing Corporation (N. Y.).....	Ketchikan, Alaska	
15	Oys.	6	24	George M. Loper.....	Philadelphia, Pa.	Dividing Creek, N. J.
16	Frt.	4	40	John W. Harner.....	Crisfield, Md.	Princess Anne, Md.
17	Tow.	12	750	Great Lakes Dredge & Dock Co. (N. J.).....	Duluth, Minn.	Foot Twelfth Street (W.).
18	Fsh.	12	60	Henry Langworthy.....	New London, Conn.	Noank, Conn.
19	Fsh.	3	36	Louis Thompson.....	New York, N. Y.	West Sayville, N. Y.
20	Oys.	1	37	A. L. Hazelwood.....	Norfolk, Va.	Eclipse, Va.
21	Fsh.	2	20	C. L. Shephard.....	Apalachicola, Fla.	
22	Oys.	4	36	C. Raymond Wilde.....	Philadelphia, Pa.	Bivalve, N. J.
23	Msc.	2	16	City of Chicago (Ill.).....	Chicago, Ill.	City Hall.
24	Oys.	8	12	Emerson Tarburton.....	Philadelphia, Pa.	Little Creek, Del.
25	Tow.	6	65	Goodwin-Gallagher Sand & Gravel Corpora- tion (N. Y.).....	New York, N. Y.	21 East Fortieth Street.
26	Msc.	3	50	James V. Davis.....	do.	1205 East Ninety-sixth Street (B.).
27	Frt.	2	20	Smithfield, Newport News & Norfolk Steam- ship Co. (Va.).....	Norfolk, Va.	Smithfield, Va.
28	Frt.	1	6	Dale Harriman.....	Belfast, Me.	Stockton Springs, Me.
29	Frt.	1	24	Edward F. Glover.....	Rockland, Me.	458 Main Street.
30	Fsh.	3	14	H. D. Hall.....	Reedville, Va.	Ditohley, Va.
31	Frt.	3	20	John A. Lowery.....	Cambridge, Md.	Tilghman, Md.
32	Frt.	3	60	Wilbert Rawley.....	Philadelphia, Pa.	Lelaps, Del.
33	Frt.	2	50	William Murray.....	New York, N. Y.	204 East Third Street (B.).
34	Msc.	1	8	Frederick S. Wicks.....	do.	Bay Shore, N. Y.
35	Frt.	4	29	Marine Transport Corporation (Md.).....	Baltimore, Md.	908 South Broadway.
36	Tow.	2	120	Stanwood Towing Co. (N. J.).....	New York, N. Y.	17 Battery Place.
37	Frt.	2	10	A. L. Doughty.....	Cape Charles, Va.	Willis Wharf, Va.
38	Fsh.	2	10	Henry Sullivan.....	Grand Haven, Mich.	Cross Village, Mich.
39	Frt.	2	42	John J. Tief.....	Bridgeport, Conn.	Port Chester, Conn.
40	Frt.	1	20	E. W. Brown.....	Norfolk, Va.	
41	Frt.	2	10	George F. Mansfield.....	Jonesport, Me.	
42	Frt.	1	60	Coleman Disposal Co. (Mass.).....	Boston, Mass.	245 State Street.
43	Frt.	2	7	Lora B. Boynton.....	Rockland, Me.	Vinal Haven, Me.
44	Frt.	2	40	Allen Adams.....	Cambridge, Md.	1 William Street.
45	Fsh.	34	400	McNeal Dodson Co. (Va.).....	Reedville, Va.	Fairport, Va.
46	Fsh.	5	140	Alaska Consolidated Canneries (Del.).....	Ketchikan, Alaska	
47	Frt.	2	15	Washington Bean.....	Baltimore, Md.	1518 East Jefferson Street.
48	Fsh.	10	75	E. E. Saunders & Co. (Fla.).....	Pensacola, Fla.	Palafox Street Wharf.
49	Frt.	2	15	A. Sutherland.....	Eastport, Me.	McKinley Street.
50	Wld.	2	22	United Electric Welding Co. (Md.).....	Baltimore, Md.	2801 Boston Street.
51	Frt.	2	32	C. A. McKinley & Sons.....	Port Arthur, Tex.	Beaumont, Tex.
52	Tow.	3	100	W. D. Haden Co. (Tex.).....	Galveston, Tex.	814 American National In- surance Building.
53	Tow.	1	15	Edward H. Mullikin.....	Louisville, Ky.	Bedford, Ky.
54	Oys.	2	14	A. H. G. Mears.....	Cape Charles, Va.	Wachapreague, Va.
55	Oys.	3	42	Long Island Oyster Farms (N. Y.).....	New York, N. Y.	Northport, N. Y.
56	Frt.	1	45	Greenport Oyster Co. (N. Y.).....	do.	Glenwood Landing, N. Y.
57	Fsh.	2	18	Antonio Balladores.....	Mobile, Ala.	Foot Eslava Street.
58	Fsh.	6	30	William Lee Popham.....	Apalachicola, Fla.	
59	Fsh.	2	80	X. L. Fish Co. (N. Y.).....	New York, N. Y.	Bayport, N. Y.
60	Msc.	1	38	L. N. Cooper.....	Norfolk, Va.	232 Brewer Street.
61	Fsh.	2	18	Raymond Baldwin.....	New York, N. Y.	Port Jefferson, N. Y.
62	Fsh.	3	20	Kazimeras Danlunas.....	Chicago, Ill.	8732 Houston Avenue.
63	Fsh.	4	50	Mary A. MacDonald.....	Boston, Mass.	Revere, Mass.
64	Fsh.	2	15	W. A. Brown.....	Seattle, Wash.	1129 Northlake Avenue.
65	Fsh.	4	110	Wm. H. Schneider.....	Erle, Pa.	234 West Fourth Street.
66	Fsh.	5	40	Maybelle Lee.....	Seattle, Wash.	3620 West Cloverdale Street.
67	Pas.	1	15	Guy R. Lambert.....	St. Louis, Mo.	Shawneetown, Ill.
68	Pas.	1	150	O. R. Strump.....	Nashville, Tenn.	Sheffield, Ala.
69	Msc.	1	28	Leonard F. Hicks.....	New York, N. Y.	326 West Seventy-seventh Street.

* Formerly ga. s. Royal.

* Formerly U. S. Navy ga. s. 5043.

Line No.	Official No.	Signal letters	Rlg	Name of vessel	Tonnage		Register dimensions			When built	Where built
					Gross	Net	Length	Breadth	Depth		
							Feet	Feet	Feet		
1	80960		Ga. s.	Winnant W. Welr	13	11	31.0	15.5	4.0	1883	Glenwood, N. Y.
2	200206		Ga. s.	Winchester	12	5	42.6	15.0	3.1	1903	Bay St. Louis, Miss.
3	225695		Ga. s.	Windsor	59	39	54.6	15.7	9.4	1928	Ketchikan, Alaska.
4	80883		Ol. s.	Winfield	14	9	38.6	14.0	3.5	1882	Key West, Fla.
5	203380		Ga. s.	Winfred	14	9	44.9	13.0	5.0	1909	Islip, N. Y.
6	214708		Ga. s.	Winfred	13	10	37.0	12.8	3.9	1917	Anacortes, Wash.
7	211357		Ga. s.	Winfred D	28	26	60.0	13.5	5.1	1913	Shakan, Alaska.
8	220960		Ga. s.	Winfred II	23	11	48.8	15.2	6.1	1920	Thomaston, Me.
9	221050		Ol. s.	Winfred M.	28	12	51.6	15.7	6.6	1923	Friendship, Me.
10	224203		Ga. s.	Winfred Martin	44	19	63.9	17.6	8.2	1924	do
11	205257		Ga. s.	Wink	15	10	57.0	12.4	4.8	1908	Alameda, Calif.
12	206151		Ga. w.	Winner	8	8	53.0	10.0	1.9	1909	Terre Haute, Ind.
13	211057		Ga. s.	Winnie	12	9	40.0	11.7	3.5	1913	Metlakatla, Alaska.
14	212245		Ga. s.	Winnie	15	14	30.6	10.0	4.4	1914	Manitowoc, Wis.
15	224579		Ga. s.	Winnie B.	19	13	44.5	11.7	6.0	1925	Hadlock, Wash.
16	203801		Ga. s.	Winnie Davis	58	28	74.1	23.6	5.1	1906	Madisonville, La.
17	220507		Ga. s.	Winnie Estelle	32	19	61.2	16.0	4.8	1920	Crisfield, Md.
18	81522		Ga. s.	Winnie Kane	11	10	32.5	12.1	6.0	1895	Friendship, Me.
19	81060		Ga. s.	Winnie H. Windsor	26	25	63.1	17.2	5.2	1884	Solomons Island, Md.
20	141800		Ga. s.	Winnling	25	17	57.1	12.8	6.2	1901	Steinway, N. Y.
21	203837		Ol. s.	Winona	25	17	57.4	12.3	5.3	1907	Seattle, Wash.
22	213626		Ga. s.	Winona	25	13	51.0	17.4	4.8	1915	Hampton, Va.
23	213716		Ga. s.	Winona	44	30	75.6	15.9	4.0	1915	Grand Chenier, La.
24	223184		Ga. s.	Winsome II	9	6	30.6	11.1	5.4		Friendship, Me.
25	206425		Ga. s.	Wireless	12	7	43.5	9.7	4.6	1909	San Francisco, Calif.
26	213048		Ga. s.	Wireless	29	19	48.7	13.7	7.2	1915	Seattle, Wash.
27	216120		Ga. s.	Wireless	8	6	33.2	9.2	4.3	1918	do
28	214123		Ga. s.	Wisconsin	40	38	59.0	15.2	7.2	1916	Green Bay, Wis.
29	220191		Ol. s.	Wisconsin	43	29	54.4	16.2	7.1	1920	Gig Harbor, Wash.
30	226612		Ol. s.	Wisconsin	43	29	57.4	15.4	6.9	1927	Seattle, Wash.
31	207443		Ga. s.	Wisdom	47	32	61.3	14.0	7.6	1910	Trenton, N. J.
32	216176		Ga. s.	Wisdom	21	14	45.3	14.9	4.9	1918	Rockaway Beach, N. Y.
33	209805		Ga. s.	Wisteria	8	8	37.3	7.2	2.4	1912	Louisiana, Mo.
34	217071		Ga. s.	Wiwa	24	12	55.6	18.0	4.4	1919	Eastport, Me.
35	80760		Ga. s.	Wizard	52	46	70.6	18.3	6.0	1880	Greenpoint, N. Y.
36	220857		Ga. s.	Wizard	23	15	57.0	11.9	5.0	1920	Crittenden, Va.
37	223599		Ol. s.	Wizard	60	49	65.6	16.8	8.6	1924	Seattle, Wash.
38	81636		Ga. s.	Wodan	10	10	33.6	12.2	5.2	1898	Gloucester, Mass.
39	81837		Ga. s.	Wogglo	12	8	35.3	8.8	4.0	1902	Newark, N. J.
40	216405		Ga. s.	Wolee	26	9	54.7	15.2	6.0	1918	Eastport, Me.
41	211046		Ga. s.	Wolf	15	10	37.5	12.3	5.2	1913	New Haven, Conn.
42	219093		Ga. w.	Wolf Chief	20	20	44.7	18.6	2.5	1919	Washburn, N. Dak.
43	213619		Ga. s.	Wolfman	14	6	45.4	12.5	5.3	1915	Terminal, Calif.
44	224559		Ol. s.	Wollochet	148	98	89.5	32.5	9.7	1925	Gig Harbor, Wash.
45	81728		Ga. s.	Wolverine	17	14	50.2	9.3	3.5	1900	Grand Rapids, Mich.
46	81820		Ol. s.	Wolverine	13	7	47.7	14.8	7.0	1902	Lubec, Me.
47	127722		Ol. s.	Wolverine	14	10	49.4	11.5	3.6	1902	Astoria, Ore.
48	203816		Ga. s.	Wolverine	12	10	49.8	9.5	2.3	1906	Mukilteo, Wash.
49	204868		Ga. s.	Wolverine	9	8	45.0	9.5	3.5	1907	St. Joseph, Mich.
50	204972		Ga. s.	Wolverine	14	10	50.0	10.2	4.8	1908	Marshfield, Ore.
51	205380		Ga. s.	Wolverine	14	12	48.5	16.5	3.2	1908	Patchogue, N. Y.
52	210720		Ga. s.	Wolverine	13	10	32.1	9.9	4.6	1918	Aberdeen, Wash.
53	218176		Ga. s.	Wolverine	9	8	30.4	9.4	3.3	1918	Leland, Mich.
54	222423		Ga. s.	Wonder	11	7	51.3	12.0	3.1		Unknown
55	81818		Ga. s.	Wonoma	6	6	25.0	12.0	3.0	1902	Osterville, Mass.
56	218412		Ga. s.	Wood Duck	14	12	27.2	10.0	2.0	1916	Memphis, Tenn.
57	208116		Ga. s.	Wood & Mack	11	10	35.5	13.6	6.1	1910	Friendship, Me.
58	206529		Ga. s.	Woodlawn	14	12	41.3	13.5	3.1	1909	Jacksonville, Fla.
59	210301		Ol. s.	Woodlawn II	21	19	44.4	14.7	3.7	1912	do
60	211869		Ga. s.	Woodman	28	17	60.1	17.0	5.8	1913	Oakland, Calif.
61	211521		Ga. s.	Woodrow	9	8	32.4	12.3	2.9	1913	Key West, Fla.
62	215275		Ol. s.	Woodrow	23	16	42.9	13.2	5.3	1917	Bellingham, Wash.
63	217317		Ga. s.	Woodrow	18	15	48.0	13.3	4.6	1918	Kalawack, Alaska.
64	218037		Ga. s.	Woodrow	28	23	47.7	14.0	6.4	1919	Poulsbo, Wash.
65	141693		Ol. s.	Woodstock	31	22	74.0	15.8	7.0	1901	Memphis, Tenn.
66	221937	MDKR	Ol. s.	Worthington	331	225	127.2	34.0	11.7	1921	Milford, Del.
67	219075		Ga. s.	Wotoe	22	15	63.0	11.0	4.8	1875	San Francisco, Calif.
68	223162		Ga. s.	Wren	14	10	41.2	15.3	4.9	1923	New Bedford, Mass.
69	223116		Ol. s.	Wright Bros	124	94	90.7	22.8	7.1	1923	Paulsboro, N. J.
70	214550		Ga. s.	Wrinkle	14	11	58.3	8.2	4.9	1908	New York, N. Y.
71	213245		Ga. s.	Wub	10	9	28.3	9.5	4.3	1915	Seattle, Wash.
72	81062		Ga. s.	Wyandotte	7	7	33.0	13.0	3.0	1884	Norfolk, Va.

¹ Formerly ga. s. ^a Leonora.
^b Lapwing.
² Formerly sloop Alice.

³ Formerly ga. y. Loantaka.
⁴ Formerly ol. s. Clam.
⁵ Formerly ga. s. Crowley No. 19.

Line No.	Service	Crew	Horse-power	Name of owner	Home port	Address of owner
1	Tow.	2	60	B. M. Weiss	Philadelphia, Pa.	1324 Widener Building.
2	Fsh.	5	20	Arney Bladenick	Gulfport, Miss.	Biloxi, Miss.
3	Fsh.	2	100	H. R. Thompson	Ketchikan, Alaska	
4	Tow.	2	75	R. M. Brown	Tampa, Fla.	Oak Avenue at River.
5	Pas.	2	25	New York, New Haven & Hartford R. R. Co. (Conn.)	New Haven, Conn.	Meadows and Water Streets.
6	Fsh.	1	20	Copper River Packing Co. (Wash.)	Seward, Alaska	Latouche, Alaska.
7	Fsh.	2	55	George Demmert	Wrangell, Alaska	Klawock, Alaska.
8	Fsh.	2	50	Frank Jost	New York, N. Y.	Bohemia, N. Y.
9	Fsh.	2	45	Winifred Martin	do	80 Quincy Street (B.).
10	Fsh.	7	60	do	do	Do.
11	Drq.	1	110	Standard Dredging Co. (N. J.)	do	Woolworth Building.
12	Pas.	1	18	Charles E. Opplinger	Evansville, Ind.	Vincennes, Ind.
13	Fsh.	1	20	Charles Brendible	Ketchikan, Alaska	Metlakatla, Alaska.
14	Fsh.	3	18	Henry Postman	Milwaukee, Wis.	Kenosha, Wis.
15	Fsh.	8	30	Alaskan Glacier Sea Food Co. (Wash.)	Petersburg, Alaska	
16	Pas.	10	40	East Ponchartrain Ferry (La.)	New Orleans, La.	Slidell, La.
17	Frt.	3	35	Warren J. Courtney	Reedville, Va.	Mundy Point, Va.
18	Oys.	1	16	H. J. Lewis Oyster Co. (Conn.)	Bridgeport, Conn.	Stratford, Conn.
19	Frt.	2	40	John Bryant	Washington, D. C.	635 G Street SW.
20	Fsh.	2	90	Daniel W. Harris	Philadelphia, Pa.	Pleasantville, N. J.
21	Tow.	3	102	Foss Co. (Wash.)	Seattle, Wash.	Bolcom Dock.
22	Oys.	4	50	F. W. Darling	Newport News, Va.	Hampton, Va.
23	Frt.	3	60	Jos. Nunez Miller	New Orleans, La.	Grand Chenier, La.
24	Pas.	1	15	Richard J. W. Sheidon	New York, N. Y.	New Brighton, N. Y.
25	Fsh.	1	30	Christian Werner	San Francisco, Calif.	1791 Revere Street.
26	Fsh.	6	50	John Christensen	Seattle, Wash.	6412 Thirty-fourth Avenue NW.
27	Fsh.	1	12	Louis Melling	do	Cilinton, Wash.
28	Frt.	3	40	William P. Jepsen	Milwaukee, Wis.	Detroit Harbor, Wis.
29	Fsh.	3	50	Paul Dorotich	Tacoma, Wash.	2005 McCarver Street.
30	Fsh.	6	65	Utopian Fisheries Co. (Wash.)	Seward, Alaska	
31	Pas.	3	100	Vogler Bros. Boat Co. (Oreg.)	Portland, Oreg.	414 Belmont Street.
32	Msc.	3	120	McAllister Lighterage Line (Del.)	New York, N. Y.	24 State Street.
33	Pas.	1	24	Charles B. Genz	St. Louis, Mo.	Louisiana, Mo.
34	Frt.	2	40	Charles O. Winton	Eastport, Me.	Lubeo, Me.
35	Oys.	4	80	Ernest E. Ball	New Haven, Conn.	89 Front Street.
36	Frt.	1	60	J. Q. Adams, Jr.	Norfolk, Va.	Eclipse, Va.
37	Fsh.	10	110	Frederik Ostrom	Ketchikan, Alaska	Box 1535.
38	Fsh.	2	12	Lewis Tarr	Gloucester, Mass.	8 Hammond Street.
39	Pas.	4	30	N. Ward Co. (Mass.)	Boston, Mass.	121 Beverly Street.
40	Frt.	2	45	E. W. Brown Co. (Me.)	Portland, Me.	South Portland, Me.
41	Mso.	1	32	Frank Sorrentino	Bridgeport, Conn.	141 Goodwin Street.
42	Fer.	2	25	Ernest A. Bohrer	Pembina, N. Dak.	Manhagen, N. Dak.
43	Fsh.	1	15	J. E. Frymlier	Los Angeles, Calif.	Long Beach, Calif.
44	Fer.	3	150	Skonsie Ferry Co. (Wash.)	Tacoma, Wash.	Gig Harbor, Wash.
45	Mso.	1	45	John P. Sweeney	Seattle, Wash.	307 Harvard Avenue N.
46	Frt.	2	30	Booth Fisheries Sardine Co. (Me.)	Jonesport, Me.	Machiasport, Me.
47	Tow.	1	70	Henry Spoon	Seattle, Wash.	Aberdeen, Wash.
48	Tow.	1	50	C. O. Meyers	do	Port Orchard, Wash.
49	Pas.	2	28	David S. Reed	Grand Haven, Mich.	Saugatuck, Mich.
50	Mso.	2	30	Philip J. Keizer	Marshfield, Oreg.	North Bend, Oreg.
51	Frt.	2	50	Ghester A. Polling (N. Y.)	New York, N. Y.	312 Senator Street (B.).
52	Fsh.	1	16	W. S. Harris	Ketchikan, Alaska	
53	Fsh.	1	14	Oscar Price	Grand Haven, Mich.	Leland, Mich.
54	Pas.	2	33	William H. Morris	New York, N. Y.	2361 Wilkinson Avenue (B.).
55	Frt.	1	10	James S. Andrews	Vineyard Haven, Mass.	Nantucket, Mass.
56	Pas.	1	9	M. I. Thayer	Memphis, Tenn.	368 East Street.
57	Fsh.	3	20	John N. Kent	Newport, R. I.	278 Thames Street.
58	Pas.	3	15	Thomas W. Murphy	Charleston, S. C.	Wando, S. C.
59	Tow.	2	45	Onita P. Little	Jacksonville, Fla.	30 East Bay Street.
60	Tow.	1	100	Crowley Launch & Tugboat Co. (Calif.)	San Francisco, Calif.	
61	Fsh.	2	30	Albert Atwell	Key West, Fla.	1201 Olivia Street.
62	Mso.	1	27	Vincent Soboleff	Juneau, Alaska	
63	Fsh.	4	40	Billy Johnson	Wrangell, Alaska	Klawock, Alaska.
64	Fsh.	5	35	Jacob Mickalsen	Seattle, Wash.	Poulsbo, Wash.
65	Tow.	5	180	Tennessee-Arkansas Gravel Co. (Tenn.)	Memphis, Tenn.	Arkansas City, Ark.
66	Frt.	6	375	Elizabethport Lighterage Co. (N. J.)	New York, N. Y.	115 Broadway.
67	Fsh.	2	60	Stuart Corporation (Wash.)	Ketchikan, Alaska	
68	Pas.	1	32	Charles H. Sproessig	New York, N. Y.	Babylon, N. Y.
69	Frt.	4	100	William H. Wright	Philadelphia, Pa.	Bridgeport, N. J.
70	Pas.	3	40	Alexis J. Byers	Rochester, N. Y.	Henrietta, N. Y.
71	Pas.	1	24	Ed Frits	Seattle, Wash.	Fifteenth Avenue W. and Garfield Avenue.
72	Frt.	1	11	George O. Coombs	Annapolis, Md.	

^a Formerly ga. s. ^b Virginia.

¹ Formerly Coast Guard Cutter Hartley.

Motor Vessels

Line No.	Official No.	Signal letters	Rig	Name of vessel	Tonnage		Register dimensions			When built	Where built
					Gross	Net	Length	Breadth	Depth		
					Feet			Feet			
1	207110		Ga. s.	Wyandotto	8	8	28.4	8.4	3.0	1903	Manistee, Mich.
2	213753		Ga. s.	Wyandotto	9	6	30.3	9.3	3.0	1915	do.
3	130852		Ga. s.	Wyanoke	17	11	40.1	10.0	4.0	1900	Philadelphia, Pa.
4	220507		Ol. s.	Wyoming	46	36	60.2	16.6	6.3	1927	Houghton, Wash.
5	81689		Ga. s.	Wyona	19	14	53.0	18.7	4.0	1900	Straits, N. O.
6	28120		Ga. s.	Wyvern	19	16	43.5	12.9	8.0	1887	South Boston, Mass.
7	27026		Ga. s.	X L	14	13	43.5	14.6	3.8	1903	Bay Shore, N. Y.
8	27022		Ga. s.	X Ray	32	22	53.7	16.4	5.6	1898	Bridgeport, Conn.
9	27019		Ga. s.	Xara	17	12	41.4	13.6	8.1	1888	South Boston, Mass.
10	205498		Ga. y.	Xenial	13	11	45.6	9.9	3.9	1908	Seattle, Wash.
11	27025		Ga. s.	Xyra	10	7	33.3	12.8	2.7	1903	Sayville, N. Y.
12	219037		Ga. w.	Y. O.	25	25	57.7	14.8	2.8	1919	Pollock, S. Dak.
13	27057		Ga. s.	Yacht	13	7	40.0	15.0	3.6	1893	Cambridge, Md.
14	221449		Ga. s.	Yakima	8	6	32.2	9.2	4.5	1909	Seattle, Wash.
15	223841		Ga. s.	Yakima	31	27	61.0	17.8	3.8	1924	Arlington, Oreg.
16	223363		Ga. s.	Yakima Portland	13	9	47.6	17.3	2.8	1923	Maryhill, Wash.
17	211859		Ol. s.	Yakutat	62	50	70.0	18.0	8.0	1913	Seattle, Wash.
18	222877		Ol. s.	Yakutat	57	45	65.2	19.0	4.5	1923	Port Blakely, Wash.
19	212599		Ga. s.	Yale	14	10	40.2	11.5	5.2	1914	New York, N. Y.
20	222771		Ga. s.	Yale	14	7	37.6	11.3	4.0	1923	Fernandina, Fla.
21	210744		Ga. s.	Yalocin	11	8	36.8	10.1	4.5	1914	Brooklyn, N. Y.
22	221900		Ga. s.	Yamacraw	19	13	50.0	12.5	5.0	1922	Pocomoke City, Md.
23	27091		Ga. s.	Yankee	43	18	62.5	17.8	8.5	1902	Gloucester, Mass.
24	135735		Ol. s.	Yankee	36	24	59.5	15.1	6.4	1883	Brooklyn, N. Y.
25	211579		Ga. s.	Yankee	25	17	52.0	14.4	5.0	1913	Oakland, Calif.
26	218184		Ga. s.	Yankee	8	6	30.7	9.4	3.8	1919	Tacoma, Wash.
27	221651		Ga. s.	Yankee	141	71	115.6	25.5	12.0	1921	Essex, Mass.
28	225096		Ga. s.	Yankee	10	6	32.2	11.1	5.4	1915	Thomaston, Me.
29	220216		Ga. s.	Yankee	15	12	34.8	10.0	4.0	1926	West DePere, Wis.
30	206711		Ga. s.	Yankee Boy	10	10	31.4	10.6	3.9	1909	Terminal Island, Calif.
31	211316		Ga. s.	Yankee Boy	24	16	43.2	14.3	5.9	1913	Dockton, Wash.
32	217510		Ga. s.	Yankee Boy	15	13	36.7	12.3	4.9	1913	Red Bank, N. J.
33	27074		Ga. s.	Yankee Doodle	12	8	37.5	12.4	4.1	1900	Brooklyn, N. Y.
34	200154		Ga. s.	Yankee Doodle	14	11	65.0	10.1	3.0	1903	Seattle, Wash.
35	202416		Ga. w.	Yankee Doodle	13	6	57.5	13.7	2.8	1905	Westwego, La.
36	209960		Ga. s.	Yankee Doodle II	29	20	52.2	16.3	6.4	1912	Brooklyn, N. Y.
37	222215		Ga. s.	Yankee Jack	9	6	37.4	10.3	4.2	1917	Freeport, N. Y.
38	225374		Ol. s.	Yaquina	37	29	56.5	15.4	7.0	1926	Seattle, Wash.
39	224792		Ga. s.	Ya-Sura	11	8	37.4	10.9	3.7	1925	Hoonah, Alaska
40	221811		Ga. s.	Yellalid	7	6	29.7	8.3	3.8	1921	Kitsap, Wash.
41	217830		Ga. s.	Yellowstone	28	22	47.1	13.6	6.3	1919	Tacoma, Wash.
42	209949		Ga. s.	Yes Bay	88	75	79.2	18.3	8.2	1912	Seattle, Wash.
43	224181		Ga. s.	Yolanda	18	11	49.6	12.3	5.7	1918	Los Angeles, Calif.
44	215904		Ol. s.	Yolo	45	26	60.1	21.5	5.2	1917	Stockton, Calif.
45	225036		Ol. s.	York	260	177	106.5	33.1	11.2	1925	Baltimore, Md.
46	219343		Ga. s.	Young Aizma	8	5	37.6	10.0	2.3	1909	Houma, La.
47	214698		Ga. s.	Young Champion	18	7	49.4	14.7	4.0	1917	Biloxi, Miss.
48	224086		Ga. s.	Young Dorothy	8	5	36.7	10.7	2.2	1919	Chauvin, La.
49	226226		Ol. s.	Young Edison	23	14	54.1	15.0	4.3	1926	Biloxi, Miss.
50	27085		Ga. s.	Young Elodie	6	5	32.6	11.0	3.4	1900	Terrebonne, La.
51	225090		Ga. s.	Young George	10	7	35.1	11.1	2.6	1925	Chauvin, La.
52	218937		Ga. s.	Young Luke	6	5	33.5	10.4	2.6	1915	Cut Off, La.
53	225091		Ga. s.	Young Melba	8	5	33.4	10.8	2.5	1925	Montegut, La.
54	211121		Ga. s.	Youno	11	11	40.0	8.5	3.5	1913	Clifton, Iowa
55	210726		Ol. s.	Yucatan	84	46	93.4	22.3	11.0	1912	Essex, Mass.
56	211384		Ga. s.	Yukon	25	17	45.7	13.8	5.7	1913	Tacoma, Wash.
57	219905		Ga. s.	Yukon	43	29	61.4	14.6	7.3	1920	Los Angeles, Calif.
58	223661		Ol. s.	Yukon	40	31	52.6	15.2	7.5	1924	Seattle, Wash.
59	218269		Ga. s.	Yule	9	6	34.2	9.9	5.0	1919	do.
60	216442		Ga. s.	Yurma	9	7	32.5	9.9	4.0	1918	do.
61	223984		Ga. s.	Yuna	7	5	35.1	8.7	2.8	1919	Unknown
62	209848		Ga. s.	Yvonne	14	9	54.0	12.0	6.1	1912	Sault Ste. Marie, Mich.
63	218569		Ga. s.	Yvonne	16	6	42.3	11.9	4.7	1919	San Diego, Calif.
64	220949	MCQP	Ol. s.	Z. R. 3	2,375	1,837	254.8	46.7	23.9	1920	Houghton, Wash.
65	223847		Ol. s.	Zack	15	10	37.6	12.5	6.0	1924	Port Washington, N. Y.
66	220745		Ga. s.	Zalla	13	10	43.5	9.9	4.6	1920	Port Townsend, Wash.
67	136919		Ga. s.	Zarembo	18	12	48.5	11.8	3.4	1901	Ballard, Wash.
68	28100		Ga. s.	Zareta	9	9	51.8	11.6	3.8	1882	Dames Quarter, Md.
69	221858		Ga. s.	Zebra	15	10	54.3	14.5	4.0	1921	Empire, Oreg.
70	215071		Ga. s.	Zeeland	6	6	27.0	12.1	3.7	1900	Boston, Mass.
71	203707		Ga. s.	Zeida	13	8	40.7	10.2	3.5	1906	Washington, N. C.
72	224277		Ga. s.	Zella M. Hurley	34	28	60.5	17.2	5.5	1924	Deltaville, Va.

^a Ga. s. Narcissus.
^b Formerly Wyanoke.
^c British Ga. s. Wyanoke.

^a Formerly Ga. s. Zigeuner.
^b Formerly Ga. s. Erle.
^c Formerly Ga. s. Clifton.

Line No.	Service	Crew	Horse-power	Name of owner	Home port	Address of owner
1	Fsh.	2	12	Ernest Marth.....	Milwaukee, Wis.	Sturgeon Bay, Wis.
2	Fsh.	2	16	Peter Petersen.....	Grand Haven, Mich.	Manistee, Mich.
3	Frt.	2	15	J. Herbert Hutchison.....	Cape Vincent, N. Y.	Alexandria Bay, N. Y.
4	Fsh.	7	65	Richard D. Suryan.....	Seattle, Wash.	Anacortes, Wash.
5	Fsh.	15	35	C. P. Dey.....	Beaufort, N. C.	
6	Fsh.	3	25	William Knudsen.....	New York, N. Y.	7114 Eighth Avenue (B.).
7	Pas.	1	24	Leander A. Jeffrey.....	do.	Bay Shore, N. Y.
8	Oys.	3	45	F. Mansfield & Sons Co. (Conn.)	New Haven, Conn.	610 Quinnick Avenue.
9	Fsh.	2	16	Estate of John Blackhall Perkins	New York, N. Y.	Riverdale-on-Hudson, N. Y.
10	Pas.	1	35	Louis G. Greyerblehl.....	Seattle, Wash.	421 Twenty-eighth Avenue S.
11	Msc.	1	15	Thomas C. Munsell.....	New York, N. Y.	Sayville, N. Y.
12	Fer.	1	40	Ben Larson.....	Pembina, N. Dak.	Pollock, S. Dak.
13	Pas.	1	25	John F. Bruce.....	Alexandria, Va.	Colonial Beach, Va.
14	Fsh.	2	12	Wm. R. Lacey.....	Seattle, Wash.	
15	Fer.	2	32	W. F. Aldrich.....	Portland, Oreg.	Arlington, Oreg.
16	Fer.	1	60	Ernest W. Peck.....	do.	Maryhill, Wash.
17	Fsh.	13	110	Iver Sellereit.....	Seattle, Wash.	1032 East Sixty-second Street.
18	Fsh.	3	110	Libby, McNeill & Libby (Me.)	do.	88 Hamlin Street.
19	Pas.	2	37	Edward C. Kupetz.....	New York, N. Y.	Compton Avenue.
20	Fsh.	3	25	D. J. Gorenflo.....	Brunswick, Ga.	Brunswick Canning Co.
21	Pas.	2	18	William Voight.....	New York, N. Y.	2294 Washington Avenue.
22	Frt.	2	24	R. G. Weaver.....	Cape Charles, Va.	Saxis, Va.
23	Fsh.	10	36	Carabelle Fish & Oyster Co. (Fla.)	Apalachicola, Fla.	Carrabelle, Fla.
24	Tow.	2	100	James Riley & Sons Trucking Co. (N. Y.)	New York, N. Y.	One hundred and forty-fourth Street and Harlem River.
25	Tow.	1	125	American Dredging Co. (Calif.)	San Francisco, Calif.	255 California Street.
26	Pas.	1	12	J. B. Baker.....	Tacoma, Wash.	3924 North Thirtieth Street.
27	Fsh.	25	100	Sylvester M. Whalen.....	Boston, Mass.	60 State Street.
28	Pas.	3	15	A. S. Bull.....	Salem, Mass.	Marblehead, Mass.
29	Fsh.	3	b 28	William Budziz.....	Milwaukee, Wis.	Green Bay, Wis.
30	Fsh.	1	15	H. W. Morriss.....	Los Angeles, Calif.	2922 La Salle Avenue.
31	Fsh.	7	20	Antco Galinovich.....	Seattle, Wash.	Bellingham, Wash.
32	Pas.	1	14	J. C. Thomas.....	New York, N. Y.	Flushing, N. Y.
33	Pas.	2	26	Alloe M. Allen.....	do.	Sheepshead Bay, N. Y.
34	Pas.	2	60	Addle K. Kasch.....	Seattle, Wash.	Anacortes, Wash.
35	Fsh.	2	14	Caernarvon Canning Co. (La.)	New Orleans, La.	1720 Broadway Street.
36	Pas.	2	90	Charles L. Vreeland.....	New York, N. Y.	Westfield, N. J.
37	Pas.	1	30	Frank Hurlig.....	do.	Little Ferry, N. J.
38	Fsh.	7	70	Ole Bjerkle.....	Seattle, Wash.	4515 Fiftieth Avenue South,
39	Fsh.	3	7	O. K. Rude.....	Juneau, Alaska	Hoonah, Alaska.
40	Fsh.	3	12	C. W. Bridges.....	Seattle, Wash.	Kitsap, Wash.
41	Fsh.	6	40	Aedm Strand.....	Ketchikan, Alaska	
42	Fsh.	6	125	Alaska Consolidated Canneries (Del.)	do.	
43	Fsh.	4	50	Van Camp Sea Food Co. (Calif.)	Los Angeles, Calif.	East San Pedro, Calif.
44	Frt.	1	90	Wright Corporation (Calif.)	San Francisco, Calif.	486 California Street.
45	Fer.	5	240	W. T. Ashe.....	Newport News, Va.	Gloucester Point, Va.
46	Fsh.	1	16	Milka Pellegrin.....	New Orleans, La.	Chauvin, La.
47	Fsh.	3	45	John Vodopija.....	do.	528 Dumaine Street.
48	Fsh.	2	16	Jos. Exposito.....	do.	Chauvin, La.
49	Oys.	2	46	Duelle Marconi.....	do.	730 North Liberty Street.
50	Fsh.	1	22	Bertout Cheramle.....	do.	Golden Meadow, La.
51	Fsh.	2	18	Rudolf Cheramle.....	do.	Chauvin, La.
52	Oys.	3	6	Aldors Delgrandisle.....	do.	Golden Meadow, La.
53	Fsh.	2	16	Oscar Price, jr.....	do.	Montegut, La.
54	Pas.	1	18	John H. Lorenzen.....	Des Moines, Iowa	Clinton, Iowa.
55	Fsh.	12	95	Gulf Fisheries Co.....	Galveston, Tex.	Pier 22.
56	Fsh.	8	35	Hoonah Packing Co. (Wash.)	Juneau, Alaska	Gambler Bay, Alaska.
57	Fsh.	4	b85	Van Camp Sea Food Co. (Calif.)	Los Angeles, Calif.	East San Pedro, Calif.
58	Fsh.	5	80	Gustav Paulsen.....	Ketchikan, Alaska	Guaranty Building.
59	Fsh.	3	18	James Byrne.....	Seattle, Wash.	2014 L. C. Smith Building.
60	Tow.	1	18	Elbert B. Bearinger.....	do.	2729 Nol Hill Avenue.
61	Tow.	1	40	Stearns & Culver Lumber Co. (Mich.)	Marquette, Mich.	Lake Linden, Mich.
62	Pas.	1	35	Port Royal Dock Co. (Ohio)	do.	Sault Ste. Marie, Mich.
63	Fsh.	2	35	Van Camp Sea Food Co. (Calif.)	Los Angeles, Calif.	
64	Fsh.	40	1,000	Columbia River Smoked Fish Co. (N. Y.)	New York, N. Y.	12 Second Street.
65	Tow.	3	100	Goodwin-Gallagher Sand & Gravel Corporation (N. Y.)	do.	21 East Fortieth Street.
66	Fsh.	1	90	Wm. E. Harned.....	Seattle, Wash.	1329 California Avenue.
67	Fsh.	3	30	V. S. Howard.....	do.	626 East Seventy-second Street.
68	Frt.	2	8	Frank Jackson.....	Baltimore, Md.	North East, Md.
69	Tow.	1	40	John Swing.....	Marshfield, Oreg.	Empire, Oreg.
70	Pas.	1	5	W. H. Cowperthwaite.....	Philadelphia, Pa.	West Creek, N. J.
71	Frt.	1	32	L. D. Bonner.....	Washington, N. C.	Bonnerton, N. C.
72	Frt.	2	50	N. H. Hurley.....	Cape Charles, Va.	Saxis, Va.

‡ Formerly ga. s. M. J. R. II.
 † Formerly ga. s. Lumml.

‡ Formerly ga. s. Emma.

Motor Vessels

Line No.	Official No.	Signal letters	Rig	Name of vessel	Tonnage		Register dimensions			When built	Where built
					Gross	Net	Length	Breadth	Depth		
							Feet	Feet	Feet		
1	213367		Ga. w.	Zelpha Lee.....	10	6	50.0	12.0	2.6	1915	Chattanooga, Tenn...
2	28097		Ga. s.	Zema.....	9	8	51.7	11.8	3.0	1881	Oxford, Md.....
3	224393		Ol. s.	Zenith.....	59	47	65.0	16.5	7.9	1924	Seattle, Wash.....
4	213192		Ga. s.	Zenobia.....	11	6	40.7	10.4	4.7	1915	Los Angeles, Calif.....
5	28109		Ga. s.	Zeph S. Conover.....	12	12	46.9	16.1	4.5	1886	Atlantic City, N. J.....
6	202951		Ga. s.	Zephyr.....	10	7	37.9	9.3	3.2	1906	Astoria, Oreg.....
7	200093		Ga. s.	Zillah.....	16	11	55.6	11.8	3.7	1903	Mariners Harbor, N. Y.....
8	217136		Ga. s.	Zilpha.....	26	13	50.0	16.0	7.5	1918	Friendship, Me.....
9	210465		Ga. s.	Zilpha II.....	10	7	36.4	8.6	4.6	1912	East Quogue, N. Y.....
10	219313		Ga. s.	Zina.....	17	13	39.6	12.3	2.1	1916	Westwego, La.....
11	86156		Ga. s.	Zingara.....	11	7	40.9	13.8	7.5	1887	Brooklyn, N. Y.....
12	216672		Ga. s.	Zingo.....	11	9	35.1	11.2	3.4	1918	Sitka, Alaska.....
13	207158		Ga. s.	Zita.....	10	9	31.6	9.2	3.6	1898	Manitowoc, Wis.....
14	206567		Ga. s.	Zita Mae.....	21	16	62.2	15.6	3.2	1909	New Haven, Conn.....
15	28122		Ga. s.	Ziyara.....	12	8	51.0	9.9	4.0	1890	Rome, N. Y.....
16	208818		Ga. s.	Ziyira.....	8	6	35.0	8.5	3.2	1911	Wit, N. C.....
17	213263		Ga. s.	Zlarin.....	25	21	46.2	13.2	5.4	1915	Seattle, Wash.....
18	226122		Ol. s.	Zlodnera.....	11	8	36.6	10.1	5.9	1926	Naugatuck, Conn.....
19	28153		Ol. s.	Zoe.....	71	36	72.0	16.8	8.0	1903	Mobile, Ala.....
20	28144		Ga. s.	Zonda.....	8	6	34.2	13.5	5.5	1898	Lubec, Me.....
21	213768		Ga. s.	Zone.....	15	10	45.5	15.0	4.6	1915	San Francisco, Calif.....
22	224357		Ga. s.	Zowella V.....	8	5	34.2	10.4	2.4	1920	Houma, La.....
23	223451		Ol. s.	Zuleita II.....	28	19	41.8	13.9	6.1	1923	Brunswick, Ga.....

¹ Formerly ga. s. Gertrude.

Line No.	Service	Crew	Horse-power	Name of owner	Home port	Address of owner
1	Tow.	1	20	Kalleys Ferry Coal Co. (Tenn.).....	Chattanooga, Tenn.	St. Elmo, Tenn.
2	Tow.	2	25	William H. Harris, jr.....	Philadelphia, Pa.	Salem, N. J.
3	Fsh.	9	90	John K. Iverson.....	Seattle, Wash.	4231 Latona Avenue.
4	Fsh.	2	40	Albert Toberer.....	Newport, Oreg.	Siletz, Oreg.
5	Frt.	1	24	Ballard Fish & Oyster Co. (Va.).....	Norfolk, Va.	Foot Southampton Avenue.
6	Frt.	1	35	Severt Olsen.....	Astoria, Oreg.	Puget Island, Wash.
7	Pas.	2	18	Chas. Clarke & Co.....	Galveston, Tex.	Guaranty Building.
8	Fsh.	7	32	William O. Tobey.....	Boston, Mass.	14 New Fish Pier.
9	Msc.	1	40	Annie L. Bishop.....	New York, N. Y.	West Hampton, N. Y.
10	Frt.	3	24	Shepherd Bros.....	New Orleans, La.	Killian, La.
11	Msc.	3	37	John Christensen.....	New York, N. Y.	Jersey City, N. J.
12	Fsh.	1	16	Charley Joseph.....	Sitka, Alaska.	Sitka, Alaska.
13	Fsh.	3	9	Krist Terjes.....	Milwaukee, Wis.	Marinette, Wis.
14	Pas.	3	20	John A. Carroll.....	New York, N. Y.	Long Beach, N. Y.
15	Frt.	2	26	Arundel Corporation (Md.).....	Baltimore, Md.	Pier 2, Pratt Street.
16	Frt.	1	13	F. B. Willis.....	Beaufort, N. C.	Atlantic, N. C.
17	Fsh.	8	30	Fidalgo Island Packing Co. (Me.).....	Seattle, Wash.	451 Central Building.
18	Msc.	1	34	Charles Fred Arendholz.....	New Haven, Conn.	Naugatuck, Conn.
19	Tow.	9	300	W. D. Haden Co. (Tex.).....	Galveston, Tex.	814 American National Bank Building.
20	Frt.	2	10	G. A. Brown.....	Portland, Me.	South Portland, Me.
21	Pas.	1	50	Harbor Tug & Barge Co. (Calif.).....	San Francisco, Calif.	Pier 14.
22	Fsh.	2	10	Evest Voisin.....	New Orleans, La.	Houma, La.
23	Pas.	6	24	G. F. Ells.....	Brunswick, Ga.	

SAILING

[For explanations and abbreviations, see p. 6.]

Line No.	Official No.	Signal letters	Rig	Name of vessel	Tonnage		Register dimensions			When built	Where built
					Gross	Net	Length	Breadth	Depth		
					Feet						
1	105929		Sch.	A. Booth	71	56	82.2	23.4	5.9	1880	Talbot County, Md.
2	107481		Slp.	A. Phillips	7	7	37.5	14.4	2.0	1899	Fishing Creek, Md.
3	163811		Sl. b.	A. B. Clark	33	26	50.1	20.3	4.0	1909	Bristol, Me.
4	145273		Sch.	A. B. King	594	564	177.0	32.0	12.5	1881	Marine City, Mich.
5	107251		Slp.	A. C. Marshall	5	5	39.0	13.7	2.8	1896	James, Md.
6	215737	LJDV	Sc. b.	A. H. Olwino	1,077	1,051	204.4	39.8	15.7	1917	Westlake, La.
7	106217		Sch.	A. J. Lawson	24	17	57.0	17.6	5.2	1883	Pocomoke City, Md.
8	105572		Sch.	A. J. Tubman	34	24	56.8	19.3	5.9	1875	Somerset County, Md.
9	107679	KPWS	Sch.	A. M. Nicholson	136	100	105.0	24.6	10.4	1900	Essex, Mass.
10	217604	LQDS	Sch.	A. Ernest Mills	946	841	190.3	37.4	19.0	1919	Stockton Springs, Me.
11	224253		Sch.	A. Victor Neal	81	62	74.8	24.8	7.2	1924	Oxford, Md.
12	100060	JVWF	Sch.	Abble C. Stubbs	345	295	130.0	32.2	12.0	1882	New Haven, Conn.
13	105318	JNPV	Sch.	Abel W. Parker	202	148	116.1	32.2	7.9	1873	Boothbay, Me.
14	220835	MBWK	Sc. b.	Aberfoll	2,416	2,357	267.3	46.0	23.6	1919	Moss Point, Miss.
15	106117	JWNF	Shp.	Abner Coburn	1,972	1,878	225.0	43.2	18.5	1882	Bath, Me.
16	201152		Sch.	Acadian	18	10	52.3	18.5	3.8	1904	Biloxi, Miss.
17	107701		Slp.	Ada Bozman	6	6	38.5	13.5	3.0	1901	Orlolo, Md.
18	106818		Sch.	Ada Foster	7	7	44.0	11.9	3.3	1891	Smyrna, N. C.
19	213701		Slp.	Ada Mae	9	9	32.6	12.2	3.0	1915	Rose Bay, N. C.
20	107323		Slp.	Ada May	8	8	42.0	14.0	3.2	1897	Pocomoke City, Md.
21	100655		Sch.	Ada J. Campbell	139	132	91.3	26.5	8.1	1889	Westerly, R. I.
22	107000		Slp.	Addle B	26	25	52.6	17.3	3.9	1893	Woolwich, Me.
23	105356		Slp.	Addle R	11	10	34.0	13.0	3.3	1873	Sayville, N. Y.
24	107391		Slp.	Addle Brantford	7	7	42.1	14.2	3.4	1898	Inverness, Md.
25	107840		Sch.	Addle Mills	33	25	67.5	18.8	5.0	1903	Cambridge, Md.
26	127259		Sch.	Addle A. Todd	6	5	40.5	12.3	2.7	1896	Bishops Head, Md.
27	107498		Slp.	Adranet	6	6	40.0	12.8	3.0	1899	Orlolo, Md.
28	1960		Slp.	Adelaide	10	9	32.0	12.0	3.0	1870	Yorktown, Va.
29	216762	LJFQ	Sch.	Adelaide Day	686	607	175.0	36.6	14.2	1917	Philppsburg, Me.
30	205775		Slp.	Adell Phoebus	9	8	43.0	14.2	3.0	1908	Orlolo, Md.
31	107704		Slp.	Adith	6	6	37.3	13.0	2.7	1901	Crapo, Md.
32	107407		Slp.	Agnes	10	10	45.5	14.4	3.0	1898	Tilghman Island, Md.
33	107589		Sch.	Agnes	110	69	90.2	24.9	9.8	1900	Essex, Mass.
34	81015		Sch.	Agnes C. Leonard	30	22	65.5	18.5	5.3	1883	Solomons Island, Md.
35	107074	KLVD	Sch.	Agnes S. Quillin	197	187	128.5	23.9	7.8	1894	Bethel, Del.
36	167796	MCQG	Sc. b.	Agram	2,129	2,049	267.3	46.0	23.6	1919	Westpoint, Va.
37	106922		Slp.	Ajax	90	86	77.5	25.7	5.5	1892	Kennebunk, Me.
38	202761		Sch.	Alabama	27	17	50.2	19.2	4.1	1906	Dellsie, Miss.
39	209459	LOGK	Sch.	Alabama	120	120	94.4	24.7	12.0	1911	Essex, Mass.
40	107497		Slp.	Albatross	10	10	40.0	15.8	2.7	1899	Cambridge, Md.
41	106747	KIIFM	Slp.	Albert Baldwin	123	117	86.0	27.2	7.3	1890	Essex, Mass.
42	107226	KMRT	Sch.	Albert Meyer	459	398	156.0	36.0	11.9	1896	Fairhaven, Calif.
43	107314		Slp.	Albert Parks	6	6	40.0	13.7	3.0	1897	Wingate, Md.
44	219916	LWJB	Sch.	Albert D. Cummins	1,163	1,081	189.5	41.1	19.7	1920	Beaumont, Tex.
45	215632	LHWF	Sch.	Albert F. Paul	735	661	174.5	37.0	14.4	1917	Millford, Del.
46	106713		Sch.	Albert G. Mulford	15	9	44.7	16.0	4.4	1890	Bridgeton, N. J.
47	212549	LDNW	Sch.	Albert H. Willis	567	487	157.7	34.1	14.2	1914	Philppsburg, Me.
48	106310		Slp.	Albert W. Cook	10	9	43.1	14.6	3.1	1884	Cambridge, Md.
49	107500		Slp.	Aldeen	5	5	35.0	12.0	3.4	1899	Crisfield, Md.
50	224535		Sch.	Alert	50	29	71.2	21.9	6.1	1925	Dorchester, N. J.
51	107423		Slp.	Aleta	7	5	39.5	13.0	3.3	1898	Pocomoke City, Md.
52	107046		Sch.	Alexander Boud	32	30	65.5	19.0	5.4	1893	St. Michaels, Md.
53	107237		Sc. b.	ALEXANDER HOLLEY	2,721	2,553	361.5	46.0	22.0	1896	Superior, Wis.
54	105912		Sch.	Alexine	10	9	51.0	14.6	4.3	1880	Solomons Island, Md.
55	217256		Sch.	Alfred	27	19	57.6	19.4	4.1	1918	Pascagoula, Miss.
56	107242		Sc. b.	ALFRED KRUPP	2,954	2,886	352.0	44.2	22.3	1896	Chicago, Ill.
57	107815		Slp.	Alger	8	6	37.8	12.8	3.0	1902	Davis, N. C.
58	202421		Sch.	Algonquin	17	9	50.3	18.8	3.6	1905	Biloxi, Miss.
59	105396	JPSW	Sch.	Alice	242	220	115.0	31.3	10.4	1874	Beans Point, Wash.
60	105999		Sch.	Alice	307	291	137.3	30.3	9.8	1881	Manitowoc, Wis.
61	106760	KHGW	Sc. b.	Alice	639	615	169.4	33.8	15.3	1890	Boston, Mass.
62	220369		Slp.	Alice	16	16	46.0	17.0	4.7	1920	Fajardo, P. R.
63	106959		Slp.	Alice Booth	9	8	45.7	11.8	3.6	1892	Chiseman's Creek, Va.
64	106899	KLBS	Sch.	Alice Cooke	782	722	185.6	39.0	16.4	1891	Port Blakely, Wash.
65	105258		Sch.	Alice Hodges	69	66	76.0	23.2	6.5	1873	Baltimore, Md.
66	107056		Sch.	Alice Moore	28	27	64.5	17.7	5.3	1893	do.

† Formerly sch. Teutonic.

† Formerly sch. {^a Alice M. Kafka.
^b Friend Ship.

VESSELS

[For explanations and abbreviations, see p. 6.]

Line No.	Service	Crew	Name of owner	Home port	Address of owner
1	Frt.	3	T. Preston Webster	Baltimore, Md.	2235 Boston Street.
2	Oys.	3	A. B. Haddaway	Cambridge, Md.	Tilghman, Md.
3	Frt.	2	Percy L. Farmer	Boothbay, Me.	Richmond, Me.
4	Frt.	6	Peter Brady	Buffalo, N. Y.	North Tonawanda, N. Y.
5	Frt.	3	Daniel H. Wright	Cambridge, Md.	Maryland Avenue.
6	Frt.	4	Eastern Transportation Co. (Del.)	Wilmington, Del.	Ford Building.
7	Oys.	3	James E. Daugherty	Crisfield, Md.	Route 2.
8	Oys.	4	Claude Messick	Philadelphia, Pa.	Port Norris, N. J.
9	Frt.	25	Manuel J. Silva	New Bedford, Mass.	Harwich, Mass.
10	Frt.	9	New England Maritime Co. (Me.)	Boston, Mass.	131 State Street.
11	Frt.	3	A. Victor Neal	Cambridge, Md.	Hurlock, Md.
12	Frt.	6	William O. Reid	New York, N. Y.	Java and Prevost Streets (B.).
13	Frt.	4	William T. Lank	Wilmington, Del.	Seaford, Del.
14	Frt.	5	John W. Sullivan Co. (N. Y.)	New York, N. Y.	Foot East Ninth Street.
15	Frt.	19	Libby, McNeill & Libby (Me.)	San Francisco, Calif.	465 California Street.
16	Frt.	4	John F. Joullian	Gulfport, Miss.	Lakeshore, Miss.
17	Oys.	3	George W. Windsor	Crisfield, Md.	Rumbley, Md.
18	Frt.	1	John W. Gilliken	Beaufort, N. C.	Atlantic, N. C.
19	Fsh.	2	C. L. Swindell	Washington, N. C.	Belhaven, N. C.
20	Oys.	4	Oliver Hopkins	Reedville, Va.	Colonial Beach, Va.
21	Frt.	3	John S. Taylor	do.	Deltaville, Va.
22	Frt.	2	A. G. Pennington	Boothbay, Me.	Boothbay Harbor, Me.
23	Frt.	1	John H. DeWaters	Bridgeport, Conn.	Rowayton, Conn.
24	Oys.	2	H. C. Hamilton	Reedville, Va.	Lewisetta, Va.
25	Frt.	3	Norman L. Bryan	Baltimore, Md.	Stevensville, Md.
26	Oys.	4	Perry O. Windsor	Cambridge, Md.	do.
27	Oys.	3	Warner Travers	do.	Church Street.
28	Oys.	6	Mont Jones	do.	School Street.
29	Frt.	6	Adelaide Day	New Bern, N. C.	Oriental, N. C.
30	Oys.	4	Thornton Webster	Crisfield, Md.	Wenona, Md.
31	Oys.	4	James F. Tyler	do.	Hoopersville, Md.
32	Frt.	4	Arlie Baker	Cambridge, Md.	do.
33	Frt.	4	Abraham Hassell	Providence, R. I.	38 North Court Street.
34	Frt.	3	W. H. Leonard	Cambridge, Md.	Choctank Avenue.
35	Frt.	4	B. Wm. Bramble	Baltimore, Md.	2916 East Baltimore Street.
36	Frt.	5	Southern Transportation Co. (N. J.)	Philadelphia, Pa.	Commercial Trust Building.
37	Frt.	2	P. H. Doyen Co. (Me.)	Portland, Me.	South Portland, Me.
38	Frt.	3	Dunbar Dukate Co. (La.)	New Orleans, La.	710 Poydras Street.
39	Plt.	6	John A. Dorgan	Mobile, Ala.	453 Church Street.
40	Frt.	4	Roland J. Seward	Cambridge, Md.	James, Md.
41	Frt.	6	Rockport Granite Co. (Mass.)	Gloucester, Mass.	Rockport, Mass.
42	Frt.	9	Lemuel A. Scott	Mobile, Ala.	215 Powell-Staples Building.
43	Frt.	4	John M. Clayton	Cambridge, Md.	Locust Street.
44	Frt.	8	Haldt Transportation Co. (Del.)	Wilmington, Del.	7 West Tenth Street.
45	Frt.	8	C. C. Paul & Co.	Baltimore, Md.	Stewart Building.
46	Oys.	5	Adolph Anderson	Philadelphia, Pa.	Bivalve, N. J.
47	Frt.	8	George D. Rogers	Boston, Mass.	110 State Street.
48	Oys.	4	Edgar Robinson	Philadelphia, Pa.	Dennisville, N. J.
49	Oys.	3	J. J. Tull	Crisfield, Md.	Fourth Street.
50	Oys.	8	A. C. Hagemann	Philadelphia, Pa.	Merchantville, N. J.
51	Frt.	4	Hunter T. Belfield	Reedville, Va.	Kinsale, Va.
52	Frt.	2	H. H. Foster	Newport News, Va.	Williams Wharf, Va.
53	Frt.	8	Commonwealth Coal Co. (Ohio)	Cleveland, Ohio	Rockefeller Building.
54	Oys.	2	James H. Dize	Crisfield, Md.	Route 2.
55	Fsh.	5	Joseph Lawrence	Gulfport, Miss.	Biloxi, Miss.
56	Frt.	8	Pittsburgh Steamship Co. (W. Va.)	Duluth, Minn.	Wolvin Building.
57	Frt.	1	R. B. Hodges	Washington, N. C.	Swan Quarter, N. C.
58	Frt.	3	Dunbar-Dukate Co. (La.)	New Orleans, La.	710 Poydras Street.
59	Cod.	7	Robinson Fisheries Co. (Wash.)	Seattle, Wash.	Anacortes, Wash.
60	Frt.	6	Adams Eddington Ship Brokerage Corporation (Tex.)	Port Arthur, Tex.	Box 252.
61	Frt.	4	Mystic Steamship Co. (trustees)	Boston, Mass.	111 Devonshire Street.
62	Frt.	4	Luis O. Matta	San Juan, P. R.	Fajardo, P. R.
63	Oys.	2	James H. Hogg	Newport News, Va.	Wicomico, Va.
64	Frt.	12	Northern Products Corporation (Wash.)	Cordova, Alaska	do.
65	Frt.	3	Charles E. Simpson	Cambridge, Md.	Trappe, Md.
66	Frt.	6	T. Preston Webster	Baltimore, Md.	2235 Boston Street.

* Formerly sch. Willie H. White.

Sailing Vessels

Line No.	Official No.	Signal letters	Rig	Name of vessel	Tonnage		Register dimensions			When built	Where built
					Gross	Net	Length	Breadth	Depth		
					Feet						
1	218021	LRBT	Sch.	Alice Verzona.....	1,154	1,032	193.0	41.0	19.8	1919	Biloxi, Miss.
2	215977	LJQH	Sch.	Alice L. Pendleton.....	1,394	1,205	228.0	40.0	19.0	1918	Wilmington, N. C.
3	202520		Sch.	Alice S. Wentworth.....	68	65	73.2	23.7	6.1	1905	Wells, Me.
4	105343		Sch.	Alice & Anna.....	49	33	69.5	22.5	5.5	1874	Millford Haven, Va.
5	210602	LVPR	Bkn.	Alicia Haviside.....	2,265	2,132	266.5	46.0	24.1	1919	Saimoa, Calif.
6	106370		Sch.	Alda Hearn.....	23	26	56.4	18.7	5.2	1885	Pocomoke City, Md.
7	210679		Sch.	Aline.....	75	60	87.0	25.8	6.6	1873	Dorchester Co., Md.
8	221504	MDCJ	Sc. b.	Allegany.....	2,298	2,177	267.3	46.0	23.6	1921	Gidderslove, Conn.
9	106463		Slp.	Ally Ray.....	8	8	31.0	12.3	3.3	1887	Patchogue, N. Y.
10	107380		Slp.	Alma.....	6	6	33.3	14.3	2.8	1898	Fishing Creek, Md.
11	1265		Sch.	Almeda.....	21	12	47.8	17.7	4.8	1853	Islip, N. Y.
12	107687	KRFH	Sch.	Alpena.....	970	833	206.0	40.7	16.5	1901	Port Blakely, Wash.
13	107136		Sc. b.	Alphonse.....	25	15	54.0	21.2	3.9	1894	Moreau, Miss.
14	219804		Slp.	Altagrafia.....	11	11	30.8	14.3	4.9	1920	Mayaguez, P. R.
15	204860	KWMQ	Sc. b.	ALTAHAMA.....	2,667	2,542	300.0	41.0	25.8	1908	Quincy, Mass.
16	211560	LDFM	Sc. b.	Altamaha.....	944	922	181.4	40.0	15.4	1913	Wilmington, Del.
17	106716	KHBN	Sch.	Altana M. Jagger.....	132	125	102.4	22.0	7.8	1890	do.
18	202579		Sch.	Althea.....	26	19	55.0	19.9	4.0	1905	Handsboro, Miss.
19	107630	KQSJ	Sch.	Alumna.....	666	644	189.1	40.0	15.6	1901	North Bend, Ore.
20	107620	KQPB	Sch.	Alvena.....	772	687	186.4	39.7	14.3	1901	Fairhaven, Calif.
21	105621		Sch.	Amanda B. Lore.....	21	13	46.0	17.3	4.6	1876	Port Norris, N. J.
22	106304		Sch.	Amanda F. Lewis.....	47	33	67.0	22.3	6.5	1884	Madison, Md.
23	107150		Sch.	Amella.....	11	11	46.4	13.4	3.1	1895	Havre de Grace, Md.
24	23049		Sch.	Amella D. Riggitt.....	24	13	51.6	17.6	5.3	1867	Greenport, N. Y.
25	221724		Slp.	America.....	9	7	39.1	14.1	3.7	1921	Crisfield, Md.
26	105444		Sch.	American Eagle.....	15	14	43.8	15.2	4.0	1874	Accomac County, Va.
27	107581		Sch.	American Girl.....	17	13	48.0	16.9	3.8	1900	Biloxi, Miss.
28	222433		Sch.	American Girl.....	5	5	28.4	10.2	3.2	1922	Galveston, Tex.
29	107734		Sch.	Amerigo.....	29	25	61.0	19.2	4.3	1902	Islip, N. Y.
30	207205		Slp.	Amparo.....	6	6	32.5	12.2	3.9	1910	Boqueron, P. R.
31	107642		Slp.	Amy Goldstrom.....	8	8	43.0	14.5	3.2	1901	Deals Island, Md.
32	212000		Slp.	Amy Mister.....	30	25	57.0	19.7	5.6	1914	Oriole, Md.
33	221670	MDGJ	Sc. b.	Anaconda.....	2,217	2,100	267.3	46.0	23.6	1921	Kingston, N. Y.
34	215802		Sch.	Anals.....	27	18	56.7	19.1	4.1	1917	Pascagoula, Miss.
35	219318	LTWP	Sch.	Anandale.....	1,630	1,530	227.0	42.3	22.8	1919	Sharptown, Md.
36	219004	LTDH	Sc. b.	Anastasia.....	1,313	1,212	228.1	37.0	19.3	1919	Jacksonville, Fla.
37	220817	MBVS	Sc. b.	Andrew McDonald.....	2,218	2,138	267.3	46.0	23.6	1919	Stonington, Conn.
38	107305		Slp.	Andrews Brothers.....	9	9	45.0	15.3	3.3	1897	Crapo, Md.
39	106519		Sch.	Angelina.....	41	28	67.5	20.5	4.8	1887	Bonfouca, La.
40	106214		Sch.	Angle and Clena.....	10	9	45.6	14.6	3.4	1883	St. Michaels, Md.
41	107536		Sch.	Angielena.....	40	40	62.0	18.4	7.6	1900	Gloucester, Mass.
42	819		Slp.	Ann Amella.....	15	14	38.6	15.0	4.0	1867	Staten Island, N. Y.
43	418		Slp.	Ann Gertrude.....	14	13	40.0	15.2	4.3	1851	Patchogue, N. Y.
44	107062		Sch.	Ann C. Stuart.....	50	47	59.4	22.2	5.7	1893	Ellsworth, Me.
45	105562		Slp.	Anna.....	8	8	34.5	16.4	3.8	1875	Tobacco Stick, Md.
46	215636		Sch.	Anna Eve.....	28	19	54.5	18.8	4.4	1917	Biloxi, Miss.
47	1658		Sch.	Anna Lloyd.....	60	57	80.0	22.0	5.0	1863	Somerset County, Md.
48	223457	MFHS	Sch.	Anna Sophia.....	200	146	102.0	30.6	8.5	1923	Dennysville, Me.
49	201396	KTJP	Sch.	Anna M. Hudson.....	338	299	133.5	31.8	10.0	1904	Bethel, Del.
50	207312	LBKG	Sch.	Anna R. Heldritter.....	694	610	185.0	37.1	13.5	1910	Sharptown, Md.
51	205629		Slp.	Anna May Rich.....	15	11	50.8	16.1	4.0	1906	Oriole, Md.
52	210684	LJVM	Sc. b.	Annapolis.....	1,371	1,257	228.7	40.0	16.0	1918	Wilmington, Del.
53	219901	LWHP	Bkn.	Anne Comyn.....	2,265	2,137	266.5	46.0	24.1	1919	Rolph, Calif.
54	1946		Sch.	Annie.....	17	16	41.0	16.0	4.8	1870	Key West, Fla.
55	200426	KSRH	Sc. b.	Annie.....	1,098	989	221.0	35.5	18.1	1903	Bath, Me.
56	105508		Sch.	Annie Belle.....	63	59	77.8	23.0	5.7	1875	Federalburg, Md.
57	107356		Slp.	Annie Bennett.....	10	10	46.6	15.8	3.6	1898	Inverness, Md.
58	222023		Slp.	Annie C.....	11	8	37.0	14.9	4.2	1922	Hiltonhead, S. O.
59	200477		Slp.	Annie Elwood.....	7	5	34.0	15.3	2.6	1903	Mount Pleasant, N. C.
60	210636		Slp.	Annie Lee.....	13	7	43.0	15.4	3.5	1912	Youngs Creek, Va.
61	107484		Sch.	Annie Mackle.....	16	10	49.1	16.0	3.0	1899	Biloxi, Miss.
62	107609		Sch.	Annie Mallena.....	17	12	47.0	16.2	3.8	1900	Pass Christian, Miss.
63	107521		Sch.	Annie May.....	34	24	54.6	19.3	4.9	1899	Colonels Island, Ga.
64	107287		Sch.	Annie Mills.....	15	15	54.5	15.6	3.8	1897	Taylor's Island, Md.
65	107483		Sch.	Annie Redding.....	17	11	49.0	16.7	3.6	1899	Biloxi, Miss.
66	106799		Slp.	Annie V.....	6	6	29.5	13.4	4.0	1890	Patchogue, N. Y.
67	106686	KGRH	Sch.	Annie B. Mitchell.....	463	397	145.3	34.1	11.9	1899	Madison, Conn.
68	106831		Sch.	Annie C. Johnson.....	32	21	59.0	20.6	5.4	1891	Solomons, Md.
69	215684	LJCG	Sch.	Annie C. Ross.....	791	686	175.5	38.2	14.0	1917	Bath, Me.
70	107160		Sch.	Annie E. Edwards.....	61	39	72.8	22.6	6.2	1895	Tottenville, N. Y.
71	105605	JRQW	Sch.	Annie E. Webb.....	101	96	92.0	25.1	6.1	1876	Northport, N. Y.
72	106863		Sch.	Annie M. Preble.....	102	97	82.5	24.2	7.3	1891	Addison, Me.
73	212573	LDPT	Slp.	ANNIE M. REID.....	2,165	2,079	291.3	42.2	24.0	1892	Glasgow, Scotland
74	217610	LPWT	Bkn.	Annie M. Rolph.....	1,393	1,226	231.4	43.5	18.6	1919	Rolph, Calif.
75	105273	JNBP	Sch.	Annie P. Chase.....	256	227	121.6	32.4	10.0	1873	Alna, Me.
76	206121		Sch.	Annie R. Shillingsburg.....	45	30	69.5	20.8	5.7	1909	Greenwich, N. J.

1 Formerly sch. Pat Harrison.

2 Formerly sch. ywl. Hauppauge.

3 Formerly Thomas J. Steward.

Sailing Vessels

541

Line No.	Service	Crew	Name of owner	Home port	Address of owner
1	Frt.	12	Felix Verzone	Mobile, Ala.	101 South Ann Street.
2	Frt.	10	Pendleton Bros. (Me.)	New York, N. Y.	15 Moore Street.
3	Frt.	2	Edward O. Lord	Vineyard Haven, Mass.	
4	Frt.	3	J. Howard Phillips	Cambridge, Md.	Glenbourne Avenue.
5	Frt.	17	Pacific Freighters Co. (Calif.)	San Francisco, Calif.	310 California Street.
6	Frt.	3	George W. Moger	New York, N. Y.	Blue Point, N. Y.
7	Frt.	3	Chesapeake Marine Corporation (Va.)	Norfolk, Va.	Citizens Bank Building.
8	Frt.	6	P. Dougherty Co. (Md.)	Baltimore, Md.	Hearst Tower Building.
9	Frt.	1	Harry Anderson	Bridgeport, Conn.	102 Beardsley Street.
10	Frt.	3	I. T. Leach	Reedville, Va.	Colonial Beach, Va.
11	Oys.	5	Charles McDaniels	Philadelphia, Pa.	Port Norris, N. J.
12	Frt.	7	Herbert C. Turner	Mobile, Ala.	Van Antwerp, Building.
13	Frt.	3	Joseph Scoper	Gulfport, Miss.	Fenton, Miss.
14	Frt.	3	Enrique Carrillo	San Juan, P. R.	Culebra Island, P. R.
15	Frt.	6	Gulf Barge & Towing Co. (La.)	New Orleans, La.	Olio and Magnolia, Streets.
16	Frt.	3	Savannah-New York Transportation Co. (Del.)	New York, N. Y.	29 Broadway.
17	Frt.	3	Allen Gurney	Providence, R. I.	26 Custom House Street.
18	Frt.	5	Peerless Products Co. (La.)	Gulfport, Miss.	Bay St. Louis, Miss.
19	Frt.	9	Didrich Ottman	San Francisco, Calif.	42 Clay Street.
20	Frt.	9	Roseland Corporation (Fla.)	Jacksonville, Fla.	1742 Laura Street.
21	Oys.	3	William S. Hand	Philadelphia, Pa.	Port Norris, N. J.
22	Frt.	4	G. T. Rice	Reedville, Va.	Coan, Va.
23	Frt.	5	James W. Records	Wilmington, Del.	Laurel, Del.
24	Oys.	6	Henry W. Randolph	Philadelphia, Pa.	Port Norris, N. J.
25	Oys.	3	Carl Hoffman	Crisfield, Md.	Wenona, Md.
26	Oys.	1	J. O. Maynard	Newport News, Va.	Williamsburg, Va.
27	Frt.	5	Mrs. Sophie Desporte	Gulfport, Miss.	Biloxi, Miss.
28	Frt.	2	Henry Feldhaus	Galveston, Tex.	1010 Tenth Street.
29	Frt.	2	John S. Bishop	Wilmington, Del.	Frederica, Del.
30	Frt.	3	Cruz Barreto	San Juan, P. R.	Puerta de Tierra, P. R.
31	Oys.	4	William L. Jones	Crisfield, Md.	Chance, Md.
32	Frt.	6	John R. Benton	Baltimore, Md.	1810 West Lanvale Street.
33	Frt.	5	Eugene W. Fry	Philadelphia, Pa.	Commercial Trust Building.
34	Fsh.	5	Joseph Lawrence	Gulfport, Miss.	Biloxi, Miss.
35	Frt.	9	Ernest G. O. Lundt	New York, N. Y.	Jersey City, N. J.
36	Frt.	5	Southern Transportation Co. (N. J.)	Philadelphia, Pa.	Commercial Trust Building.
37	Frt.	5	United States Gypsum Transportation Co. (N. Y.)	New York, N. Y.	17 State Street.
38	Frt.	4	Geo. W. Leonard	Cambridge, Md.	
39	Frt.	5	Ernest Prieto	New Orleans, La.	Mandeville, La.
40	Frt.	5	Harry F. Brannock	Cambridge, Md.	Arcade Apartments.
41	Frt.	6	C. H. Daughdrill	Pensacola, Fla.	Mobile, Ala.
42	Frt.	2	George W. Carter	Perth Amboy, N. J.	Highland, N. J.
43	Frt.	1	Benl. F. Palmer	Bridgeport, Conn.	Sound Beach, Conn.
44	Frt.	2	Stephen W. Mitchell	Jonesport, Me.	Harrington, Me.
45	Oys.	4	C. W. Landon	Cambridge, Md.	Oxford, Md.
46	Fsh.	5	Sea Food Co. (Miss.)	Gulfport, Miss.	Biloxi, Miss.
47	Frt.	3	Josiah Faulkner	Baltimore, Md.	St. Michaels, Md.
48	Frt.	4	Frank T. Lang	New York, N. Y.	Maspeth, N. Y.
49	Frt.	6	H. L. Askew	Tampa, Fla.	Roux-Askew Lumber Co.
50	Fsh.	8	Edward L. Swan	New York, N. Y.	26 De Roven Court (B.).
51	Oys.	5	Roland Styron	Washington, N. C.	Hobucken, N. C.
52	Frt.	2	P. Dougherty Co. (Md.)	Baltimore, Md.	Hearst Tower Building.
53	Frt.	15	George E. Thuesen	Port Townsend, Wash.	
54	Frt.	8	Samuel E. Mounts	Key West, Fla.	713 Elizabeth Street.
55	Frt.	6	Metropolitan Coal Co. (Mass.)	Boston, Mass.	20 Exchange Place
56	Frt.	3	J. H. Addison	Baltimore, Md.	802 West Lanvale Street.
57	Frt.	5	William L. Jones	Crisfield, Md.	Chance, Md.
58	Frt.	2	James Cohen	Beaufort, S. C.	Hiltonhead, S. C.
59	Frt.	2	E. E. Swindell	Washington, N. C.	Belhaven, N. C.
60	Frt.	4	Ellis E. Windsor	Crisfield, Md.	Rumbley, Md.
61	Frt.	5	Miss Esther A. Redding	Gulfport, Miss.	Biloxi, Miss.
62	Frt.	3	Mrs. Annie Malkena	do.	Pass Christian, Miss.
63	Frt.	3	Estate of George W. Lowden	Beaufort, S. C.	Bluffton, S. C.
64	Oys.	2	B. E. Harrington	Cambridge, Md.	Taylor's Island, Md.
65	Frt.	3	Martin Fountain Co. (La.)	Gulfport, Miss.	Biloxi, Miss.
66	Frt.	1	Herbert G. Yarrington	New York, N. Y.	East Moriches, N. Y.
67	Frt.	6	Carlos Barry	New London, Conn.	61 State Street.
68	Oys.	6	Harry W. Bowden	Philadelphia, Pa.	Port Norris, N. J.
69	Frt.	7	Alex. Ross	Boston, Mass.	Cambridge, Mass.
70	Oys.	2	Robert Ferguson	Philadelphia, Pa.	Port Norris, N. J.
71	Frt.	4	Lottie V. Wathen	Baltimore, Md.	3412 Elgin Avenue.
72	Frt.	2	A. F. McIntire	Bath, Me.	Boothbay Harbor, Me.
73	Frt.	26	Rolph Navigation & Coal Co. (Calif.)	San Francisco, Calif.	60 California Street.
74	Frt.	13	do.	do.	Do.
75	Frt.	13	Boston Ship Brokerage Co. (Mass.)	Boston, Mass.	99 State Street.
76	Frt.	5	Shillingsburg Oyster Co. (Del.)	Philadelphia, Pa.	Greenwick, N. J.

* Formerly slp. Starlight.

* Formerly sc. b. Northern No. 42.

Sailing Vessels

Line No.	Official No.	Signal letters	Rig	Name of vessel	Tonnage		Register dimensions			When built	Where built
					Gross	Net	Length	Breadth	Depth		
					Feet			Feet			
1	106825	KJNB	Sch.	Annie and Rueben	128	122	87.1	26.4	6.8	1891	Bath, Me
2	225563		Slp.	Ano Nuevo	6	6	31.0	11.6	4.1	1926	Fajardo, P. R.
3	200718	KSWJ	Sch.	Anthony D. Nichols	680	504	172.0	36.6	13.5	1904	Bath, Me
4	201618		Sch.	Apache	20	13	50.3	19.4	3.7	1904	Handsboro, Miss
5	212742		Slp.	Apollo	34	23	55.8	19.8	5.5	1914	Solomons, Md
6	107645		Sc.b.	Aransas	1,312	1,210	228.0	37.2	20.5	1919	Houston, Tex
7	202640		Sch.	Arapahoe	16	7	49.6	18.1	3.2	1905	Bloxi, Miss
8	105045		Sch.	Ariana Batoman	63	60	77.0	23.4	6.2	1871	Oxford, Md
9	201479		Sch.	Ariola	50	20	73.3	20.0	8.2	1904	Millton, Fla
10	107141		Sch.	Armlida	14	13	42.0	13.7	3.7	1895	Tampa, Fla
11	167795	MCPW	Sc.b.	Armistead	2,100	2,100	267.3	46.0	23.6	1919	Baltimore, Md
12	203682		Sch.	Arthimasee C.	19	12	51.9	17.5	3.8	1906	Bloxi, Miss
13	106123		Slp.	Arthur Stewart	10	9	46.3	14.8	3.3	1882	St. Michaels, Md
14	215704		Slp.	Arturo	6	6	31.7	12.0	4.6	1917	Fajardo, P. R.
15	105887		Sch.	Asa M. Lowe	13	12	39.6	15.0	4.4	1880	Manatee, Fla
16	107607		Slp.	Asenath R. Eaton	10	10	34.4	11.4	4.5	1900	Deer Isle, Me
17	220701	MBQV	Sc.b.	Ashland	2,223	2,120	267.3	46.0	23.6	1919	Stonington, Conn
18	106275		Sch.	Athale	70	67	73.3	25.0	6.1	1884	Newark, N. J
19	202752	KVMP	Sch.	Athlete	132	96	107.4	25.0	11.6	1906	Essex, Mass
20	202526		Sch.	Atlantic	24	14	53.0	19.1	4.0	1905	Dellsle, Miss
21	213708	LFPR	Sc.b.	Atlantic	1,900	1,680	264.1	44.2	20.5	1915	Bath, Me
22	107478		Slp.	Atlas	163	129	90.0	29.6	7.1	1899	South Portland, Me
23	209039		Sch.	August	14	7	47.0	15.8	3.0	1911	Bloxi, Miss
24	105035		Sch.	Augusta	54	51	71.4	23.3	5.7	1871	Dorchester County, Md
25	107513		Sch.	Augusta M.	12	8	40.6	14.0	3.0	1899	Smyrna, N. C.
26	216434	LKVF	Sch.	Augusta G. Hilton	1,562	1,412	223.6	41.6	21.6	1918	Thomaston, Me
27	201951	KTSW	Sch.	Augusta W. Snow	830	671	183.3	36.5	17.1	1905	Brower, Me
28	107707	KRIIB	Sch.	Aurora	1,211	1,070	221.3	42.4	17.7	1901	Everett, Wash
29	25		Sch.	Australla	35	29	67.0	18.9	4.8		Unknown
30	106861		Sch.	Avalon	22	17	59.0	18.1	4.8	1891	Pocomoke City, Md
31	106787	KIRB	Sch.	Azalea	480	480	150.0	35.0	11.0	1890	Eureka, Calif
32	202360		Sch.	Azelea	25	16	52.7	20.4	4.4	1905	Bloxi, Miss
33	217247	LNVF	Sch.	Azua	664	613	171.2	34.8	14.7	1918	Linoleumville, N. Y
34	3808		Slp.	B. Phillips	7	7	39.0	14.5	2.8	1899	Fishing Creek, Md
35	3253		Sch.	B. F. Jayne	78	59	74.4	26.6	5.5	1883	Stony Brook, N. Y
36	3280		Sch.	B. G. Rhode	36	22	63.9	21.4	4.3	1883	Rotten Bayou, Miss
37	2901	JPQB	Bkn.	B. P. Cheney	1,322	1,200	195.9	38.6	24.2	1874	Bath, Me
38	77106	KLSF	Sch.	B. P. Gravenor	184	138	128.0	23.6	9.6	1893	Sharptown, Md
39	3563		Sch.	B. P. Miles	10	9	52.5	14.1	3.2	1892	Monie, Md
40	217708	LQMJ	Sch.	B. S. Taylor	1,488	1,389	212.2	40.0	21.2	1919	Wilmington, Del
41	3169		Sch.	B. W. Bramble	45	42	69.4	22.5	6.0	1881	Baltimore, Md
42	3837	KPTQ	Sch.	Bainbridge	566	496	170.4	37.6	12.8	1900	Port Blakely, Wash
43	203381		Slp.	Baltimore	8	8	29.2	10.1	3.4	1906	Catano, P. R.
44	214479	IGJW	Sc.b.	Baltimore	1,307	1,242	229.7	40.1	10.1	1916	Baltimore, Md
45	167793	MCQD	Sc.b.	Bango	2,129	2,049	267.3	46.0	23.6	1919	Quantico, Va
46	3529	KLBF	Sch.	Bangor	511	398	165.0	36.5	11.8	1891	Eureka, Calif
47	221348	MOTS	Sc.b.	Barnstable	1,626	1,484	244.8	41.1	20.2	1921	Bath, Me
48	201365	K'JO	Sc.b.	Barry	954	865	193.6	35.0	17.6	1904	Noank, Conn
49	3670	KMNP	Sc.b.	Bast	693	613	173.2	35.0	14.2	1896	do
50	3745	KNIB	Sc.b.	Bear Ridge	910	842	201.0	34.8	17.6	1898	do
51	200628	KSYM	Sc.b.	Beattie	1,117	1,009	221.5	35.5	18.5	1904	Bath, Me
52	212607	LDRG	Sc.b.	Beaufort	944	922	181.4	40.0	15.4	1914	Wilmington, Del
53	3260		Sch.	Bedsworth	23	22	57.0	17.4	4.9	1883	Pocomoke City, Md
54	211812	LDFV	Sc.b.	Belfast	944	922	181.4	40.0	15.4	1913	Wilmington, Del
55	3775		Sch.	Belle Creole	20	14	49.6	17.9	4.1	1899	De Lisle, Miss
56	202683		Sch.	Belle Foster	18	12	52.7	19.2	3.9	1905	Scranton, Miss
57	3445		Sch.	Belle S. Byrd	10	9	54.0	13.7	3.5	1889	Monie, Md
58	212949	LFQH	Sc.b.	BELMONT	1,491	1,370	236.4	38.1	21.8	1891	Port Glasgow, Scot-land.
59	214936	LHBS	Sc.b.	Belmont	969	896	198.0	34.6	18.0	1917	Baltimore, Md
60	203505		Slp.	Ben Hur	10	8	48.5	15.9	3.3	1906	Champ, Md
61	201442		Slp.	Bernice J.	8	8	40.6	14.5	3.3	1904	Accomac, Va
62	3018		Sch.	Bertha May	37	36	59.5	22.3	5.7	1876	Dorchester County, Md
63	3428		Sch.	Bertha V.	58	55	67.8	22.6	5.8	1889	Millbridge, Me
64	3696		Sch.	Bertha E. Dean	7	5	42.2	13.3	3.0	1896	Hooper Island, Md
65	3731		Slp.	Bertha M. Dean	5	5	36.0	13.5	2.6	1897	Fishing Creek, Md
66	2973		Sch.	Bertle	61	46	75.9	23.6	5.5	1875	Dorchester County, Md
67	3798		Sch.	Bertle	12	8	47.2	14.2	3.0	1899	Smyrna, N. C.
68	31544		Slp.	Borwick	103	98	93.5	26.6	6.6	1892	Kennebunk, Me
69	3478	KHQT	Sc.b.	Bessie	640	626	168.9	33.7	15.1	1890	Boston, Mass
70	3297		Sch.	Bessie and Lolla	69	52	77.2	23.4	6.3	1884	Sharptown, Md
71	202521		Slp.	Bessie and Loleta	7	6	40.3	14.1	3.6	1905	Crisfield, Md
72	216315	LKRD	Sch.	Bessie M. Dustin	1,264	1,125	219.6	41.6	19.0	1918	Thomaston, Me
73	3532		Sch.	Bettle	8	7	44.6	11.5	3.3	1891	Davis, N. C.
74	3905		Slp.	Bettle A.	9	7	44.6	15.0	3.1	1901	Marsh Market, Va
75	201447		Slp.	Bettle Smith	6	6	37.0	12.6	3.2	1904	Oriole, Md
76	10420		Sch.	Betty I. Conway	114	108	88.1	27.5	6.3	1866	Stony Point, N. Y
77	3226	JWSV	Sch.	Beulah	356	339	140.0	35.5	10.9	1882	San Francisco, Calif

1 Formerly British sch. Alma (prize).
 2 Formerly sch. James H. Hargrave.

3 Formerly British bk. Belmont.
 4 Formerly sch. Margaret Throop.

Line No.	Service	Crew	Name of owner	Home port	Address of owner
1	Oys.	14	John L. Goss Corporation (Me.)	South West Harbor, Me.	Stonington, Me.
2	Frt.	2	Eladio M. Saniel	San Juan, P. R.	Fajardo, P. R.
3	Frt.	8	Thorvald Peders	New York, N. Y.	11 Broadway.
4	Fsh.	3	Alabama Canning Co. (Ala.)	Mobile, Ala.	Bayou la Batre, Ala.
5	Frt.	3	J. C. Webster	Annapolis, Md.	Solomons, Md.
6	Frt.	5	T. J. Hooper	Baltimore, Md.	Catonsville, Md.
7	Fsh.	2	Alabama Canning Co. (Ala.)	Mobile, Ala.	Bayou la Batre, Ala.
8	Frt.	5	R. B. White	Crisfield, Md.	Salisbury, Md.
9	Fsh.	8	Warren Fish Co. (Fla.)	Pensacola, Fla.	Baylen Street Wharf.
10	Frt.	6	Norberg Thompson	Key West, Fla.	
11	Frt.	5	Southern Transportation Co. (N. J.)	Philadelphia, Pa.	Commercial Trust Building.
12	Frt.	3	Martin Fountain, jr.	Gulfport, Miss.	Biloxi, Miss.
13	Oys.	4	Uriah Foster	Philadelphia, Pa.	Heislerville, N. J.
14	Frt.	3	Faustino Rodriguez	San Juan, P. R.	Naguabo, P. R.
15	Tow.	2	R. W. Thomas	Tampa, Fla.	906 Nordica Street.
16	Frt.	2	Orrin T. Eaton	Belfast, Me.	Deer Isle, Me.
17	Frt.	8	Davison Chemical Co. (Md.)	Baltimore, Md.	Garrett Building.
18	Frt.	4	Patrick Lillis	New York, N. Y.	Greenport, N. Y.
19	Frt.	12	Antone F. Sylvia	New Bedford, Mass.	274 Orchard Street.
20	Frt.	2	Edwards Lumber & Manufacturing Co.	Gulfport, Miss.	Bay St. Louis, Miss.
21	Frt.	4	Staples Transportation Co. (Me.)	Fall River, Mass.	404 Davol Street.
22	Frt.	3	P. H. Doyen Co. (Me.)	Portland, Me.	South Portland, Me.
23	Frt.	4	Poster-Fountain Co. (La.)	Gulfport, Miss.	Biloxi, Miss.
24	Frt.	3	T. Preston Webster	Baltimore, Md.	2235 Boston Street.
25	Frt.	1	F. B. Willis	Beaufort, N. C.	Atlantic, N. C.
26	Frt.	10	New England Maritime Co. (Me.)	Boston, Mass.	131 State Street.
27	Frt.	9	Boston Maritime Corp. (Me.)	do.	Do.
28	Frt.	12	Charles Nelson Co. (Calif.)	San Francisco, Calif.	230 California Street.
29	Frt.	3	Chas. O. Dudley	Baltimore, Md.	125 Light Street.
30	Frt.	3	Jno. W. Henderson	Annapolis, Md.	St. George Island, Md.
31	Fsh.	7	Robinson Packing Corporation (Wash.)	Seattle, Wash.	Anacortes, Wash.
32	Frt.	5	John F. Joullan	Gulfport, Miss.	Lakeshore, Miss.
33	Frt.	7	J. E. McLean	New York, N. Y.	35 South William Street.
34	Frt.	4	Harrison Woodland	Crisfield, Md.	Bishop Head, Md.
35	Frt.	2	Charles D. Luther	Fall River, Mass.	Somerset, Mass.
36	Frt.	6	John Richardson	Gulfport, Miss.	Logtown, Miss.
37	Frt.	19	Naknek Packing Co. (Calif.)	San Francisco, Calif.	2 Pine Street.
38	Frt.	5	R. B. White	Crisfield, Md.	Salisbury, Md.
39	Frt.	6	George S. Bennett	Cambridge, Md.	10 Cross Street.
40	Frt.	12	Maryland Shipping Corporation (Md.)	Baltimore, Md.	Keyser Building.
41	Frt.	4	William M. Scates	Washington, D. C.	941 Maryland Avenue SW.
42	Frt.	10	Putnam Lumber Co. (Fla.)	Jacksonville, Fla.	Box 136.
43	Frt.	3	Manuel Sautlago	San Juan, P. R.	
44	Frt.	4	P. Dougherty Co. (Md.)	Baltimore, Md.	Hearst Tower Building.
45	Frt.	5	Southern Transportation Co. (N. J.)	Philadelphia, Pa.	Commercial Trust Building.
46	Frt.	8	American Toll Bridge Co. (Del.)	San Francisco, Calif.	525 Market Street.
47	Frt.	4	Staples Transportation Co. (Me.)	Fall River, Mass.	404 Davol Street.
48	Frt.	5	Reading Co. (Pa.)	Philadelphia, Pa.	Reading Terminal.
49	Frt.	3	Kennebec Wharf & Coal Co.	Bath, Me.	
50	Frt.	4	Thomas J. Howard	New York, N. Y.	1 Broadway.
51	Frt.	4	Metropolitan Coal Co. (Mass.)	Boston, Mass.	20 Exchange Place.
52	Frt.	3	Savannah-New York Transportation Co. (Del.)	New York, N. Y.	29 Broadway.
53	Frt.	2	Benjamin F. Sewell	Baltimore, Md.	Rock Hall, Md.
54	Frt.	3	Savannah-New York Transportation Co. (Del.)	New York, N. Y.	29 Broadway.
55	Frt.	4	Peerless Products Co. (La.)	Gulfport, Miss.	Bay St. Louis, Miss.
56	Fsh.	4	W. H. Foster	New Orleans, La.	St. a la Hache, La.
57	Frt.	3	John F. French	Crisfield, Md.	Fairmount, Md.
58	Frt.	4	Gulf Barge & Towing Co. (La.)	New Orleans, La.	Olio and Magnolia Streets.
59	Frt.	6	Reading Co. (Pa.)	Philadelphia, Pa.	Reading Terminal.
60	Oys.	5	Carl P. Hoffman	Crisfield, Md.	Deal Island, Md.
61	Oys.	3	William O. Smith	do.	Tylerton, Md.
62	Frt.	2	Parker Gray	Annapolis, Md.	Nanjemoy, Md.
63	Frt.	3	Machias Lumber Co. (Me.)	Jonesport, Me.	
64	Oys.	4	L. Edward Ashton	Crisfield, Md.	Hoopersville, Md.
65	Frt.	3	H. Hensel Tyler	do.	Fishing Creek, Md.
66	Frt.	4	John J. Crouch	Baltimore, Md.	Rock Hall, Md.
67	Frt.	1	Dallas Robinson	Beaufort, N. C.	Atlantic, N. C.
68	Frt.	1	Rockland & Rockport Lime Co. (Me.)	Rockland, Me.	Main Street.
69	Frt.	3	Thomas J. Howard	New York, N. Y.	1 Broadway.
70	Frt.	3	Herbert Hunt	New Haven, Conn.	Greenport, N. Y.
71	Oys.	4	George T. Evans	Crisfield, Md.	Rhodes Point, Md.
72	Frt.	10	Philip C. Heald	Boston, Mass.	
73	Frt.	1	J. P. Valiva	Washington, N. C.	Lowland, N. C.
74	Oys.	4	Edward Armiger	Crisfield, Md.	Fairmount, Md.
75	Frt.	4	George H. Jenkins	Reedville, Va.	Mount Holly, Va.
76	Frt.	8	Harvey H. Conway, jr.	Cambridge, Md.	406 Race Street.
77	Fsh.	35	Union Fish Co. (Calif.)	San Francisco, Calif.	141-Clay Street.

* Sold to Red Salmon Canning Co., San Francisco, Calif., but not yet redocumented.

Sailing Vessels

Line No.	Official No.	Signal letters	Rig	Name of vessel	Tonnage		Register dimensions			When built	Where built
					Gross	Net	Length	Breadth	Depth		
					Feet						
1	3220	JWLM	Sch.	Beulah Land.....	165	157	122.0	23.7	8.0	1882	Bridgeton, N. J.....
2	3285		Sch.	Bicycle.....	16	8	42.5	16.0	4.5	1884	Bridgeboro, N. J.....
3	222207		Sch.	Billings Bros.....	52	44	58.9	21.7	5.5	1922	Deer Isle, Me.....
4	3576		Sch.	Bill Nye.....	80	76	82.0	24.3	6.6	1893	Madison, Md.....
5	31522		Sc. b.	Binghampton.....	588	565	161.9	33.4	13.5	1889	Noank, Conn.....
6	3475		Sch.	Birdie May.....	28	19	58.0	17.8	4.4	1890	Pocomoke City, Md.....
7	3625	MFJS	Sc. b.	Blwabik.....	1,401	1,332	240.0	41.0	17.0	1894	Marine City, Mich.....
8	205688		Slp.	Black Hawk.....	8	8	40.0	13.9	2.7	1908	Hudson, Md.....
9	3940	KRWT	Sch.	Blakely.....	744	632	183.1	39.0	14.2	1902	Port Blakely, Wash.....
10	3538		Sch.	Blanche.....	15	10	48.2	14.8	3.8	1892	Straits, N. C.....
11	201502		Sch.	Blondelle.....	10	10	44.0	12.7	2.8	1904	Smyrna, N. C.....
12	2179		Sch.	Bloomer.....	51	48	64.3	21.8	6.2	1855	Eden, Me.....
13	222547	MDTG	Sch.	Blossom.....	128	103	96.5	23.3	8.9	1920	Church Point, N. S.....
14	225211	MDTS	Sch.	Bluebird.....	1,618	1,494	230.5	44.5	15.8	1918	Seattle, Wash.....
15	3596		Sch.	Blue Wing.....	19	19	62.0	18.0	4.6	1893	Solomons Island, Md.....
16	2086	JR GK	Shp.	Bohemia.....	1,633	1,528	221.7	40.2	25.5	1875	Bath, Me.....
17	3291		Sch.	Bohemia.....	71	67	81.3	23.8	6.0	1884	St. Michaels, Md.....
18	2794		Sch.	Bonfouca.....	21	10	51.2	18.4	4.1	1872	Bonfouca, La.....
19	221395		Slp.	Borinqueno.....	10	10	38.0	11.6	3.8	1921	Fajardo, P. R.....
20	221512	MDBK	Sc. b.	Bourne.....	1,626	1,484	244.8	41.1	20.2	1921	Bath, Me.....
21	218083	LRFG	Sch.	Bradford E. Jones.....	1,648	1,510	221.9	42.2	22.6	1919	Boothbay Harbor, Me.....
22	203569		Slp.	Bray.....	7	6	41.9	14.4	2.9	1906	Deep Creek, Va.....
23	205218		Sch.	Brazos y Corazon.....	33	33	58.0	19.2	7.2	1908	Mayaguez, P. R.....
24	200474		Sch.	Bride.....	27	17	58.4	20.1	4.1	1903	De Lisle, Miss.....
25	217271	LNWJ	Sch.	Bright.....	2,176	2,011	258.3	48.6	24.2	1918	Seattle, Wash.....
26	2587		Sch.	Brightle.....	600	570	182.0	33.2	13.0	1888	Cleveland, Ohio.....
27	217397	LPHB	Sch.	Brina P. Pendleton.....	1,513	1,404	220.1	41.5	21.9	1918	Bath, Me.....
28	3796	KPGW	Sc. b.	Brockton.....	567	499	175.0	34.6	11.7	1899	Noank, Conn.....
29	222528	MDSV	Sc. b.	Brooklyn.....	1,880	1,791	286.0	40.2	27.3	1883	Greenock, Scotland.....
30	9660	JGWL	Sch.	Brownstone.....	176	167	105.6	27.9	8.5	1869	Hartford, Conn.....
31	221506		Sch.	Bruja.....	39	39	59.3	19.9	6.6	1921	Culebra, P. R.....
32	3323	KDRQ	Sch.	Brunhilde.....	127	120	102.0	25.3	10.6	1885	Nyack, N. Y.....
33	3845		Sc. b.	BRYN MAWR.....	3,854	3,412	400.0	50.2	23.9	1900	Chicago, Ill.....
34	3747	KNHQ	Sc. b.	Buck Ridge.....	915	847	195.0	34.8	17.6	1898	Noank, Conn.....
35	216377	LKSP	Sch.	Burkeland.....	706	649	176.4	35.9	16.4	1918	Milton, Fla.....
36	3335		Sch.	Butcher Boy.....	10	9	50.0	14.4	2.8	1885	Cambridge, Md.....
37	26412		Sch.	Byam.....	58	51	71.5	21.0	4.5	1859	Westfield, N. Y.....
38	125968		Sch.	C. Virginia.....	5	5	42.4	10.5	2.8	1881	Orisfield, Md.....
39	201433		Slp.	C. A. Parks.....	5	5	36.9	12.6	3.0	1904	Fairmount, Md.....
40	127097	KMHV	Sch.	C. A. Thayer.....	452	390	156.0	36.0	11.8	1895	Fairhaven, Calif.....
41	127291		Slp.	C. E. Spencer.....	6	6	40.0	13.6	2.8	1898	Orisfield, Md.....
42	127564		Slp.	C. F. Bosman.....	9	9	43.9	15.4	3.7	1901	Pocomoke City, Md.....
43	127455		Slp.	C. F. Richardson.....	9	9	43.0	15.4	3.5	1900	do.....
44	5992		Sch.	C. H. Hackley.....	207	197	124.8	27.2	8.4	1868	Milwaukee, Wis.....
45	127702		Slp.	C. L. Mario.....	7	7	40.0	15.1	2.9	1902	Wittman, Md.....
46	126992	KLSG	Sch.	C. S. Holmes.....	623	556	162.8	37.0	11.5	1893	Port Blakely, Wash.....
47	125948		Sch.	C. S. Tyler.....	14	9	56.4	13.0	4.2	1881	Orisfield, Md.....
48	127650		Slp.	C. W. Crockett.....	9	9	45.0	15.8	3.9	1902	Pocomoke City, Md.....
49	127699		Slp.	C. W. Roanier.....	7	5	44.0	12.0	3.0	1902	Dreka, Va.....
50	125178		Sch.	C. W. Willey.....	46	44	67.5	21.4	0.0	1873	Talbot County, Md.....
51	126343		Slp.	C. and H. Elmer.....	11	6	35.2	15.2	4.0	1886	Falton, N. J.....
52	225578		Sch.	Caclque.....	26	20	60.0	15.8	8.3	1916	Grenada, British West Indies.....
53	203447	KVPD	Sc. b.	Cacoosing.....	721	623	177.0	35.0	14.2	1906	Noank, Conn.....
54	204436	KWGP	Sc. b.	Cadosia.....	756	651	180.8	35.1	14.3	1907	Bath, Me.....
55	219948	LWKD	Sc. b.	Calbarten.....	288	274	120.2	31.0	8.8	1920	Tampa, Fla.....
56	127573		Slp.	Calvert.....	7	7	36.0	14.5	2.6	1901	Cambridge, Md.....
57	125027		Sc. b.	Camden.....	696	630	190.3	33.5	14.5	1872	Cleveland, Ohio.....
58	125689	JTCN	Sch.	Cameo.....	243	200	111.5	27.1	10.5	1878	Bath, Me.....
59	201935	KTSV	Sch.	Camilla May Page.....	688	567	175.9	36.5	14.2	1905	do.....
60	225203		Slp.	Candalito.....	19	19	47.9	16.4	4.5	1925	Fajardo, P. R.....
61	127478		Slp.	Cannon.....	5	5	35.6	12.9	2.3	1900	Cambridge, Md.....
62	126199		Sch.	Captain.....	41	39	65.9	18.4	6.5	1884	Baltimore, Md.....
63	125936		Sch.	Caradora.....	56	53	74.1	22.6	5.7	1881	St. Michaels, Md.....
64	127525	KQSN	Sc. b.	Cardenas.....	1,576	1,428	245.9	43.2	19.0	1901	Bath, Me.....
65	220236	LWSN	Sc. b.	Cardenas.....	307	298	135.0	30.9	9.2	1920	Tampa, Fla.....
66	200737		Sch.	Carey.....	31	21	57.0	19.0	5.4	1904	Dorchester, N. J.....
67	219613		Slp.	Carib.....	14	14	35.7	13.2	5.5	1915	St. Johns, Virgin Islands.....
68	224396		Slp.	Caribe.....	5	5	25.4	11.8	4.2	1924	Culebra Island, P. R.....
69	127596		Slp.	Carmon.....	18	17	38.0	13.0	6.0	1883	Humacao, P. R.....
70	225462		Slp.	Carmen Maria.....	6	6	30.0	12.5	4.6	1926	Culebra Island, P. R.....
71	224867		Slp.	Carnaval.....	10	10	32.2	13.9	5.4	1925	Puerto Real, P. R.....
72	211902		Slp.	Caroline.....	9	8	37.0	13.7	2.4	1914	Port Royal, S. O.....

1 Formerly {a British trn. Lucy R.
 {b sch. Lucy R.
 2 Formerly sc. b. {a British Drumoltan.
 {b British bk. Margaret Overman.

{a Fannie G. Warner.
 {b Gill and Baird.
 {c Manchester and Hudson.
 4 Formerly {a sch. Brunhilde.
 {b British sc. y. Brunhilde.

Sailing Vessels

545

Line No.	Service	Crew	Name of owner	Home port	Address of owner
1	Frt.	5	Estate of R. Duke Wathen.....	Baltimore, Md.....	Pratt and Frederick Streets.
2	Oys.	5	George M. Blizard.....	Philadelphia, Pa.....	Cedarville, N. J.
3	Frt.	2	Arthur H. Billings.....	South West Harbor, Me.....	Little Deer Isle, Me.
4	Mso.	5	Ira W. Beauchamp.....	Orisfield, Md.....	Fairmount, Md.
5	Frt.	3	Neptune Line (Del.).....	New York, N. Y.....	25 Beaver Street.
6	Frt.	2	Joseph Trader.....	Reedville, Va.....	Meter, Va.
7	Frt.	4	Mystic Steamship Co. (Trustees) (Mass.).....	Boston, Mass.....	111 Devonshire Street.
8	Oys.	5	Martha V. Pritchett.....	Crisfield, Md.....	Wingate, Md.
9	Frt.	10	Lemuel A. Scott.....	Mobile, Ala.....	215 Staples Powell Building.
10	Frt.	1	J. R. Swindell.....	Washington, N. C.....	Hobucken, N. C.
11	Frt.	1	J. W. Salter.....	Beaufort, N. C.....	Atlantic, N. C.
12	Frt.	2	Edward C. Harper.....	Rockland, Me.....	Purchase Street.
13	Frt.	12	John da Lombis.....	New Bedford, Mass.....	43 Thompson Street.
14	Frt.	4	C. W. Urquhart.....	Savannah, Ga.....	Liberty Bank Building.
15	Frt.	3	T. Preston Webster.....	Baltimore, Md.....	2235 Boston Street.
16	Mso.	7	Cecil B. DeMille Pictures Corp. (Del.) (Calif.).....	Los Angeles, Calif.....	Culver City, Calif.
17	Oys.	12	Edgar B. Riggin.....	Baltimore, Md.....	1402 Poplar Place.
18	Frt.	3	Marcel J. Cousin.....	New Orleans, La.....	Bonfouca, La.
19	Frt.	3	Jorge Bird Arias.....	San Juan, P. R.....	Fajardo, P. R.
20	Frt.	4	Staples Transportation Co. (Me.).....	Fall River, Mass.....	404 Davol Street.
21	Frt.	12	New England Maritime Co. (Me.).....	Boston, Mass.....	131 State Street.
22	Frt.	1	George H. Prullt.....	Cape Charles, Va.....	Tangler, Va.
23	Frt.	4	Ramon Gomez.....	San Juan, P. R.....	Fajardo, P. R.
24	Frt.	4	Estate of Frank Martinolich.....	Gulfport, Miss.....	De Lisle, Miss.
25	Frt.	11	North & South Shipping Co. (Me.).....	Bath, Me.....	Georgetown, Me.
26	Frt.	6	Brightie Transportation Co. (Ind.).....	Chicago, Ill.....	Michigan City, Ind.
27	Frt.	9	Pendleton Bros. (Me.).....	New York, N. Y.....	15 Moore Street.
28	Frt.	3	Staples Transportation Co. (Me.).....	Fall River, Mass.....	404 Davol Street.
29	Frt.	4	Neptune Line (Del.).....	New York, N. Y.....	25 Beaver Street.
30	Frt.	5	W. B. Vane.....	Cambridge, Md.....	
31	Frt.	3	Esteran Moreno Ferran.....	San Juan, P. R.....	General Pershing Avenue.
32	Frt.	15	Joseph R. Andrade.....	New Bedford, Mass.....	3203 Elm Street.
33	Frt.	9	Pittsburgh Steamship Co. (W. Va.).....	Duluth, Minn.....	Wolvin Building.
34	Frt.	4	Thomas J. Howard.....	New York, N. Y.....	1 Broadway.
35	Frt.	7	W. A. Avant.....	Apalachicola, Fla.....	Hosford, Fla.
36	Frt.	5	Murray Kain.....	Cambridge, Md.....	
37	Frt.	3	John R. Wilson.....	do.....	215 High Street.
38	Frt.	1	Calvin Stewart.....	do.....	
39	Oys.	4	E. K. Parks.....	Crisfield, Md.....	Fairmount, Md.
40	Cod.	43	Pacific Coast Codfish Co. (Wash.).....	Seattle, Wash.....	Pier 1.
41	Frt.	2	Kennedy W. Roe.....	Cambridge, Md.....	Tilghman, Md.
42	Oys.	4	E. N. Tyler.....	Crisfield, Md.....	Rhodes Point, Md.
43	Oys.	4	A. F. Dize.....	Cape Charles, Va.....	Tangler, Va.
44	Frt.	5	W. M. Fielder.....	Tampa, Fla.....	Filder and Mitchell.
45	Oys.	3	Albert W. Evans.....	Crisfield, Md.....	Rhodes Point, Md.
46	Frt.	12	Ellen M. Backland.....	Seattle, Wash.....	349 Kinnear Place.
47	Oys.	4	Wm. A. Evans.....	Crisfield, Md.....	Tylerton, Md.
48	Frt.	5	Emma O. Bradshaw.....	do.....	Broadway.
49	Oys.	4	Wm. L. Jones.....	do.....	Chance, Md.
50	Frt.	4	Olin A. Leonard.....	Baltimore, Md.....	Royal Oak, Md.
51	Frt.	4	R. H. Wiley.....	New York, N. Y.....	Arlington, N. J.
52	Pas.	6	H. O. Creque.....	St. Thomas, Virgin Islands.....	
53	Frt.	3	Reading Co. (Pa.).....	Philadelphia, Pa.....	Reading Terminal.
54	Frt.	3	Robert B. Wathen.....	Baltimore, Md.....	Pratt and Frederick Streets.
55	Frt.	4	P. P. Culbreath, jr.....	Tampa, Fla.....	Stovall Building.
56	Oys.	4	Benjamin D. Aaron.....	Cambridge, Md.....	112 Willis Street.
57	Frt.	3	Morecraft Transportation Corporation (Del.).....	New York, N. Y.....	17 Battery Place.
58	Frt.	5	Charles C. Trenholm.....	Fall River, Mass.....	170 Banks Street.
59	Frt.	8	E. M. Baird.....	New York, N. Y.....	Floral Park, Long Island, N. Y.
60	Frt.	3	Jorge Bird Arias.....	San Juan, P. R.....	Fajardo, P. R.
61	Oys.	2	David A. Messick.....	Cambridge, Md.....	124 Willis Street.
62	Frt.	3	Harry O. Campbell.....	Philadelphia, Pa.....	Port Norris, N. J.
63	Frt.	3	Hiram G. Dudley.....	Baltimore, Md.....	125 Light Street.
64	Frt.	5	Staples Transportation Co. (Me.).....	Fall River, Mass.....	404 Davol Street.
65	Frt.	4	P. P. Culbreath, jr.....	Tampa, Fla.....	Stovall Building.
66	Oys.	6	Walter J. Berry.....	Philadelphia, Pa.....	Port Norris, N. J.
67	Frt.	5	Joseph Plaskett.....	St. Thomas, Virgin Islands.....	Christiansted, Virgin Islands.
68	Frt.	3	Deep Water Fish Co. (P. R.).....	San Juan, P. R.....	
69	Frt.	3	Americo Andrinl.....	do.....	Fajardo, P. R.
70	Frt.	3	Jose Fuertes.....	do.....	Culebra Island, P. R.
71	Frt.	3	Carlos Torres.....	do.....	Puerto Real, P. R.
72	Frt.	2	Chatham Oyster Co. (Ga.).....	Beaufort, S. C.....	Box 319.

* Formerly sch. William G. Tufts.
 * Formerly ^a British schooner Victor M. E. Leonard.
 * Formerly ^b Schooner Victor M. E. Leonard.

¹ Formerly Danish slp. Carib.

Sailing Vessels

Line No.	Official No.	Signal letters	Rig	Name of vessel	Tonnage		Register dimensions			When built	Where built
					Gross	Net	Length	Breadth	Depth		
					<i>Feet</i>			<i>Feet</i>			
1	221657	MDFR	Sc. b.	Caroline.....	2,301	2,170	267.3	46.0	23.6	1921	South Portland, Me.
2	126933		Sch.	Caroline Butler.....	49	47	68.0	23.9	6.8	1890	New London, Conn.
3	203545	KVPT	Sc. b.	CARPENDER.....	1,566	1,520	227.0	38.1	19.0	1906	Camden, N. J.
4	126000		Sch.	Carrie.....	101	96	93.1	23.7	6.6	1882	Cambridge, Md.
5	126429		Sch.	Carrie.....	27	25	47.5	16.3	6.1	1887	Tottenville, N. Y.
6	126084		Sch.	Carrie L.....	75	71	83.8	25.4	6.4	1882	Church Creek, Md.
7	127081		Slp.	Carrie Mears.....	14	10	63.5	16.3	3.5	1902	Pocomoke City, Md.
8	127009		Sch.	Carrie Moore.....	28	26	64.5	17.5	5.2	1893	Baltimore, Md.
9	127209		Slp.	Carrie Price.....	7	7	39.5	14.3	3.5	1897	Hollands Island, Md.
10	126960		Sch.	Carroll.....	10	9	46.0	14.5	3.8	1893	Pocomoke City, Md.
11	219485	LVHW	Sc. b.	Carroll.....	1,281	1,210	228.0	38.0	19.1	1920	Baltimore, Md.
12	127601		Sch.	Carroll C.....	17	11	48.6	16.9	3.4	1901	Biloxi, Miss.
13	127211		Slp.	Carroll Todd.....	6	6	39.7	12.9	3.0	1897	Hollands Island, Md.
14	211880		Slp.	Casiano.....	9	8	36.6	13.7	2.3	1913	Port Royal, S. C.
15	127589		Slp.	Catherine.....	12	12	49.5	15.5	4.2	1901	Pocomoke City, Md.
16	209260		Sch.	Catherine.....	51	51	65.2	22.1	6.1	1911	Solomons, Md.
17	217043	LNGM	Sch.	Catherine G. Scott.....	739	674	174.0	35.6	15.2	1918	Biddeford, Me.
18	219152	LTMO	Sc. b.	Catonsville.....	1,281	1,210	228.0	38.0	19.1	1919	Baltimore, Md.
19	126673		Sch.	Cecilia.....	47	44	66.3	21.2	6.0	1890	Chestertown, Md.
20	5982		Sch.	Cecilia B. Sheppard.....	29	18	52.8	19.2	4.8	1870	Dorchester, N. J.
21	127385		Sch.	Cecil.....	11	7	49.6	15.6	4.5	1899	Mount Pleasant, N. C.
22	215031	LHCJ	Sc. b.	Cecilia M. Dunlap.....	835	793	198.7	32.2	19.5	1876	Whitehaven, England.
23	126234		Sch.	Cecile Delpit.....	29	18	56.2	20.7	4.0	1884	Madisonville, La.
24	127484		Slp.	Cecrops.....	7	7	36.5	13.6	2.7	1900	Hoopers Island, Md.
25	125415	JRCM	Bkn.	Centennial.....	1,286	1,138	190.4	38.0	24.0	1875	East Boston, Mass.
26	127059		Sch.	Champion Splitter.....	21	12	57.2	19.5	4.5	1894	Jordon City, Miss.
27	211669		Sch.	Charles Brown.....	72	64	76.0	19.5	8.2	1904	Japan
28	126940		Sch.	Chas. Feahney.....	24	18	49.7	20.0	4.1	1893	Bayou Talla, Miss.
29	127253	KNLF	Sch.	Charles Nelson.....	698	603	196.5	37.8	12.8	1898	Alameda, Calif.
30	126164	KBSL	Sch.	Charles C. Lister.....	280	266	127.0	33.0	9.3	1883	Milford, Del.
31	217318	LPCQ	Sch.	Charles D. Stanford.....	714	627	183.4	37.2	13.3	1918	Brewer, Me.
32	126702	KJQQ	Bkn.	Charles F. Crocker.....	860	709	204.0	40.0	15.0	1890	Alameda, Calif.
33	201265	KTHB	Sc. b.	Charles F. Pritchard.....	861	763	190.0	35.3	16.1	1904	Bath, Me.
34	126071	JWRT	Sch.	Chas. G. Joyce.....	122	116	97.9	26.9	7.6	1882	Baltimore, Md.
35	125551		Sch.	Charles H. Gibson.....	43	30	67.6	20.8	5.4	1876	Oxford, Md.
36	127597	KRJW	Sch.	Charles H. Klinck.....	522	444	160.3	35.0	12.6	1901	Noank, Conn.
37	215662	LJBN	Sch.	Charles H. Macdowell.....	1,325	1,159	205.8	41.5	19.6	1917	Jacksonville, Fla.
38	125005		Sch.	Charles H. Richardson.....	53	51	66.8	22.3	5.7	1877	St. Michaels, Md.
39	202252		Sc. b.	CHARLES H. SHAW.....	698	628	156.0	34.5	16.0	1905	Newburgh, N. Y.
40	222439	MDSH	Sc. b.	Charles J. Hooper.....	2,217	2,131	267.3	46.0	23.6	1922	Stratford, Conn.
41	126979		Sch.	Charles J. String.....	60	57	64.0	22.0	4.5	1893	Milford, Del.
42	126928		Slp.	Charles M. Kelly.....	51	27	74.2	19.3	5.8	1892	Seyern River, Va.
43	215086	LHDM	Sch.	Charles M. Struven.....	632	562	171.2	37.0	13.2	1917	Pocomoke City, Md.
44	125971		Sch.	Charles P. Finney.....	41	39	65.6	21.9	5.6	1881	Finney's Wharf, Va.
45	126821	KLDC	Sch.	Charles R. Wilson.....	345	328	150.0	35.0	11.0	1891	Fairhaven, Calif.
46	126384		Sch.	Charles T. Beauchamp.....	10	6	52.0	14.0	3.0	1886	Somerset County, Md.
47	220665	MBPL	Sc. b.	Charles W. Baird.....	2,204	2,118	267.3	46.0	23.6	1919	Mariners Harbor, N. Y.
48	5380	JBPN	Shp.	Charles W. Morgan.....	313	296	105.6	27.7	17.6	1841	New Bedford, Mass.
49	127675		Slp.	Charlotte.....	7	7	42.0	13.7	2.9	1901	Hudson, Md.
50	5559		Sch.	Charry M.....	11	11	37.6	13.6	4.2	1866	Moriches, N. Y.
51	127729		Sch.	Chase.....	7	7	40.8	11.5	2.5	1903	Morehead City, N. C.
52	126091		Sch.	Chasseur.....	24	14	56.2	19.6	4.0	1882	Biloxi, Miss.
53	209563	LOHJ	Sc. b.	Chatham.....	1,812	1,581	263.5	44.3	19.7	1912	Bath, Me.
54	211787	LDHN	Sc. b.	Chehaw.....	944	922	181.4	40.0	15.4	1913	Wilmington, Del.
55	218878	LSRQ	Sc. b.	Chelsea.....	1,327	1,169	231.0	38.5	18.7	1919	Bath, Me.
56	126855		Sc. b.	Chenango.....	671	643	158.2	33.8	15.8	1891	Noank, Conn.
57	219484	LVHT	Sc. b.	Chenango.....	2,150	2,049	268.0	44.6	23.2	1919	Mariners Harbor, N. Y.
58	126098		Sch.	Cherso.....	18	17	48.3	17.2	3.7	1890	Wolf River, Miss.
59	203702		Sch.	Chester.....	25	16	69.0	19.7	4.7	1906	Bay St. Louis, Miss.
60	125699		Sch.	Chesterfield.....	66	63	79.6	22.4	5.3	1878	Talbot County, Md.
61	127703		Sch.	Chieftain.....	2,704	2,692	342.0	46.0	21.6	1902	West Bay City, Mich.
62	215218	LHJG	Shp.	CHILICOTHE.....	1,862	1,726	257.6	40.0	23.0	1892	Glasgow, Scotland
63	215978	LJQK	Sch.	Chiquimula.....	700	615	176.3	36.1	14.2	1918	Portland, Ore.
64	216473	LKWM	Bkn.	City of Beaufort.....	2,014	1,893	254.2	45.6	22.4	1918	Orange, Tex.
65	33869		Sch.	City of Grand Haven.....	200	190	127.0	26.0	9.0	1872	Grand Haven, Mich.
66	126138	KBLN	Sch.	City of Papete.....	389	370	145.6	32.1	12.6	1883	Fairhaven, Calif.
67	214008	LPWO	Sch.	City of Portland.....	1,833	1,263	276.0	48.3	19.1	1916	Sauvies Island, Ore.
68	125040	JLPS	Sc. b.	City of San Antonio.....	1,223	1,223	228.0	36.6	20.3	1872	Chester, Pa.
69	125470	JRMP	Bkn.	City of Sydney.....	2,903	2,660	339.0	40.2	20.5	1875	do.
70	125855		Slp.	Clara.....	9	9	40.0	13.6	3.2	1880	Dorchester County, Md.
71	126878		Slp.	Clara.....	8	5	29.6	13.9	4.0	1892	Greenwich, N. J.
72	215415		Sch.	Clara Beatrice.....	29	18	56.7	20.0	4.2	1917	Bay St. Louis, Mo.
73	125714		Slp.	Clara Bell.....	10	10	36.0	13.9	3.9	1879	Port Jefferson, N. Y.
74	127591		Slp.	Clara Dunnock.....	9	7	44.3	14.5	3.1	1901	Golden Hill, Md.
75	213397		Sch.	Clara Fountain.....	22	14	53.7	18.0	4.0	1915	Biloxi, Miss.

1 Formerly sc. b. Number Twenty-Five.

2 Formerly sch. Jere G. Shaw.

3 Formerly Norwegian bk. Parknook.

4 Formerly Japanese sch. Tokai Maru.

Sailing Vessels

547

Line No.	Service	Crew	Name of owner	Home port	Address of owner
1	Frt.	6	P. Dougherty Co. (Md.)	Baltimore, Md.	Hearst Tower Building.
2	Frt.	2	O. A. Gilbert	Boston, Mass.	99 State Street.
3	Frt.	5	Westmoreland Coal Co. (Pa.)	Philadelphia, Pa.	224 South Third Street.
4	Frt.	4	John E. Clark	Baltimore, Md.	1153 Riverside Avenue.
5	Frt.	1	Parker J. Hall	Belfast, Me.	Sandy Point, Me.
6	Frt.	4	T. Preston Webster	Baltimore, Md.	2235 Boston Street.
7	Frt.	2	Kelly Watson	Washington, N. O.	Lowland, N. O.
8	Frt.	7	T. Preston Webster	Baltimore, Md.	2235 Boston Street.
9	Frt.	3	Charles L. Faulkner, jr.	Cambridge, Md.	Avalon, Md.
10	Oys.	1	Mance Drummond	Reedville, Va.	Colonial Beach, Va.
11	Frt.	4	T. J. Hooper	Baltimore, Md.	Catonsville, Md.
12	Frt.	5	John F. Joullian	Gulfport, Miss.	Lakeshore, Miss.
13	Frt.	4	Brady R. McKay	Annapolis, Md.	Airedale, Md.
14	Frt.	2	Chatham Oyster Co. (Ga.)	Beaufort, S. C.	Box 319.
15	Oys.	4	Andrew S. Tyler	Crisfield, Md.	Ewell, Md.
16	Frt.	9	Joseph C. Webster	Annapolis, Md.	Solomons, Md.
17	Frt.	9	L. A. Scott	Mobile, Ala.	215 Staples Powell Building.
18	Frt.	4	T. J. Hooper	Baltimore, Md.	Catonsville, Md.
19	Frt.	3	Wade Haynes	Newport News, Va.	Harcum, Va.
20	Frt.	1	Edward F. Cox	Reedville, Va.	Colonial Beach, Va.
21	Frt.	10	W. S. Rieck	Washington, N. O.	Lowland, N. O.
22	Frt.	3	Lambert Transportation Co. (N. Y.)	New York, N. Y.	143 Liberty Street.
23	Frt.	3	Bernard Delpit	New Orleans, La.	Madisonville, La.
24	Oys.	2	J. A. Hudson	Reedville, Va.	Mundy Point, Va.
25	Frt.	10	Australing Dispatch Line (Calif.)	San Francisco, Calif.	233 Pine Street.
26	Frt.	3	Sea Food Co. (Miss.)	Gulfport, Miss.	Biloxi, Miss.
27	Fsh.	4	Olaf O. Olsen	Los Angeles, Calif.	Redondo Beach, Calif.
28	Frt.	2	Peerless Oyster Co.	Gulfport, Miss.	Bay St. Louis, Miss.
29	Frt.	11	Charles Nelson Co. (Calif.)	San Francisco, Calif.	230 California Street.
30	Frt.	5	Wm. C. Reid	New York, N. Y.	Java and Prevost Streets (B.).
31	Frt.	8	Walter Wrightson	Mobile, Ala.	Ashland Place.
32	Msc.	11	Tom White	Los Angeles, Calif.	Hollywood, Calif.
33	Frt.	4	Westmoreland Coal Co. (Pa.)	Philadelphia, Pa.	224 South Third Street.
34	Frt.	12	C. O. Paul & Co.	Baltimore, Md.	Stewart Building.
35	Oys.	6	Augustus J. Meerwald	Philadelphia, Pa.	South Dennis, N. J.
36	Frt.	6	Carlos Barry	New London, Conn.	61 State Street.
37	Frt.	11	Planters Transportation Co. (Ind.)	Chicago, Ill.	111 West Jackson Boulevard.
38	Frt.	3	Nathan W. Todd	Baltimore, Md.	20 North Kenwood Avenue.
39	Frt.	3	Larnie B. Shaw	Philadelphia, Pa.	133 South Fourth Street.
40	Frt.	4	Eastern Transportation Co. (Del.)	Wilmington, Del.	Ford Building.
41	Frt.	2	William McDaniell	New York, N. Y.	City Island, N. Y.
42	Frt.	3	P. J. Sullivan	Baltimore, Md.	3707 Chestnut Road.
43	Frt.	8	Charles M. Struven	do.	114 South Frederick Street.
44	Frt.	5	William L. Muir	do.	2232 Boston Street.
45	Cod.	40	Pacific Coast Cod Fish Co. (Wash.)	Seattle, Wash.	Pier 1.
46	Frt.	2	A. P. Stokes	Newport News, Va.	Hayes Store, Va.
47	Frt.	7	United States Gypsum Transportation Co. (N. Y.)	New York, N. Y.	17 State Street.
48	Whl.	27	Whaling Enshrined (Mass.)	New Bedford, Mass.	South Dartmouth, Mass.
49	Oys.	4	Mary Waters	Philadelphia, Pa.	Bridgeton, N. J.
50	Frt.	4	Ignatz Schuster	Tampa, Fla.	Tarpon Springs, Fla.
51	Frt.	1	W. J. Whitfield	Washington, N. O.	Lowland, N. O.
52	Frt.	3	John F. Joullian	Gulfport, Miss.	Lakeshore, Miss.
53	Frt.	4	Staples Transportation Co. (Me.)	Fall River, Mass.	404 Davol Street.
54	Frt.	3	Savannah-New York Transportation Co. (Del.)	New York, N. Y.	29 Broadway.
55	Frt.	4	Southern Transportation Co. (N. J.)	Philadelphia, Pa.	Commercial Trust Building.
56	Frt.	2	Atlantic Coast Transportation Co. (Del.)	New York, N. Y.	11 Broadway.
57	Frt.	12	Southern Transportation Co. (N. J.)	Philadelphia, Pa.	Commercial Trust Building.
58	Frt.	2	Peerless Products Co. (La.)	Gulfport, Miss.	Bay St. Louis, Miss.
59	Frt.	3	do.	do.	Do.
60	Frt.	3	Henry T. Hadden	Baltimore, Md.	3607 East Baltimore Street.
61	Frt.	8	Davidson Steamship Co. (Minn.)	Duluth, Minn.	Bay City, Mich.
62	Frt.	9	Australian Dispatch Line (Calif.)	Astoria, Oreg.	
63	Frt.	8	Primitivo Grau	San Juan, P. R.	Mayaguez, P. R.
64	Pas.	23	Buccaneers Club (N. Y.)	New York, N. Y.	25 West Forty-third Street.
65	Frt.	5	Winand Schlosser	Milwaukee, Wis.	242 South Water Street.
66	Fsh.	7	Alaska Codfish Co. (Calif.)	San Francisco, Calif.	15 Steuart Street.
67	Frt.	12	Fields S. Pendleton	New York, N. Y.	15 Moore Street.
68	Frt.	6	Gulf Barge & Towing Co. (La.)	New Orleans, La.	Olio and Magnolia Streets.
69	Frt.	17	Northern Fisheries (Wash.)	San Francisco, Calif.	141 Clay Street.
70	Oys.	6	Preston C. Rishaw	Cambridge, Md.	Byrn Street.
71	Oys.	3	Jacob Burnight	Philadelphia, Pa.	Dividing Creek, N. J.
72	Oys.	5	Peerless Products Co. (La.)	Gulfport, Miss.	Bay St. Louis, Miss.
73	Frt.	2	Harry Brown	Bridgeport, Conn.	
74	Oys.	3	Samuel S. Webster	Crisfield, Md.	Deal Island, Md.
75	Fsh.	5	Gussie A. Fountain	Gulfport, Miss.	Biloxi, Miss.

* Formerly sc. b. Ampere.

* Formerly (a) German shp. Arndoldus Vinnen.
(b) shp. Gamecock.

Line No.	Official No	Signal letters	Rig	Name of vessel	Tonnage		Register dimensions			When built	Where built
					Gross	Net	Length	Breadth	Depth		
					Feet						
1	126232		Sch.	Clara Garrett	42	32	68.8	20.7	5.7	1884	Pocomoke City, Md.
2	126370		Sch.	Clara B. Kennard	79	75	77.3	25.2	6.3	1886	North Weymouth, Mass.
3	126550		Sch.	Clarence J. Fillmore	410	389	161.2	31.0	10.3	1899	West Bay City, Mich.
4	126588		Sch.	Clarence and Eva	10	9	45.3	14.4	3.2	1889	Cambridge, Md.
5	205726		Slp.	Clarence Crockett	9	7	44.6	14.7	3.0	1906	Deep Creek, Va.
6	126984	KLSB	Sch.	Clarence A. Holland	200	179	128.5	23.9	8.2	1893	Bethel, Del.
7	209206		Slp.	Claud W. Somers	8	6	42.6	14.0	3.0	1911	Youngs Creek, Va.
8	127692		Sch.	Claudia	113	79	97.0	24.6	10.4	1902	Gloucester, Mass.
9	127888		Sch.	Clem	8	5	44.4	11.2	2.8	1891	Smyrna, N. O.
10	126314		Sch.	Clemmie Travers	85	81	85.9	23.8	7.0	1885	Matthews County, Va.
11	205045	KWNL	Sc. b.	Cleona	956	869	193.2	35.0	17.6	1906	Noank, Conn.
12	205691		Slp.	Clifford Oscar	15	12	49.8	16.7	4.0	1908	Deals Island, Md.
13	127377		Slp.	Clyde	14	10	37.0	16.1	3.8	1899	Shipyard, Ga.
14	207355	LBKN	Sc. b.	Coaldale	831	733	182.8	35.0	14.7	1910	Noank, Conn.
15	213727	LFQB	Sc. b.	COASTWISE	1,432	1,328	226.1	35.3	21.5	1892	Maryport, England
16	204844	KWLT	Sc. b.	Cocalico	956	869	193.2	35.0	17.6	1907	Noank, Conn.
17	216477	LKWJ	Sc. b.	Cohansey	807	734	179.2	34.7	15.6	1918	Baltimore, Md.
18	221605	MDCW	Sc. b.	Cohasset	2,226	2,142	267.3	46.3	23.6	1921	Noank, Conn.
19	126856		Sc. b.	Cohocton	671	643	158.2	33.8	15.8	1891	do
20	127760		Sch.	Coler	7	5	42.0	12.0	2.5	1903	Beaufort, N. O.
21	217023	LNFR	Sc. b.	Col. Keith	884	820	179.7	41.5	14.3	1918	Westlake, La.
22	126712		Sch.	Col. S. A. Graham	20	14	62.0	16.6	4.6	1891	Shad Point, Md.
23	126410		Sch.	Col. R. Johnson Colton	10	9	56.0	12.2	4.1	1886	Solomons Island, Md.
24	150621		Sch.	Colpet	1,046	994	211.0	35.0	16.6	1893	West Bay City, Mich.
25	127369	KPJN	Sch.	Columbia	663	584	181.0	35.5	13.7	1899	Hoquiam, Wash.
26	127375		Slp.	Columbia	7	7	39.5	14.5	3.4	1899	Fairmount, Md.
27	127441		Slp.	Columbia	9	6	45.0	15.0	3.0	1900	Pocomoke City, Md.
28	222847		Sch.	Columbia	152	96	123.9	25.8	12.4	1923	Essex, Mass.
29	125285		Sch.	Columbia F. C.	49	46	79.0	22.8	6.3	1874	Mundy Point, Va.
30	127464	KQIB	Sch.	Commerce	658	621	184.0	38.6	13.6	1900	Alameda, Calif.
31	220572	MBJW	Sch.	Commodore	1,626	1,339	232.9	45.0	18.8	1919	Seattle, Wash.
32	127607		Sch.	Concordia	17	10	46.9	16.2	3.6	1902	Biloxi, Miss.
33	213647		Sch.	Condalaura	22	14	55.0	19.0	3.6	1915	Pascagoula, Miss.
34	106456	KDQB	Sc. b.	Conemaugh	1,774	1,714	254.0	40.5	24.3	1879	Liverpool, England
35	204692	KWJR	Sc. b.	Conowago	956	869	193.2	35.0	17.6	1907	Noank, Conn.
36	2072	JRCT	Sc. b.	Conneaut	1,690	1,620	280.0	38.1	20.2	1875	Wilmington, Del.
37	216140	LJWS	Bkn.	Conqueror	1,395	1,221	231.4	43.5	18.6	1918	Rolph, Calif.
38	127175		Sch.	CONSTITUTION	3,832	3,623	451.7	44.2	22.3	1897	Superior, Wis.
39	218580	LSCN	Sch.	Copperfield	691	580	172.5	36.0	14.1	1919	Chickasaw, Ala.
40	127226		Sch.	Cora	9	7	35.8	13.1	3.2	1897	Calcasieu Pass, La.
41	120812		Slp.	Cora A. Baker	8	6	36.0	14.0	3.7	1891	Chincoteague, Va.
42	127634	KRPC	Sch.	Cora F. Cressy	2,499	2,089	273.0	45.4	27.9	1902	Bath, Me.
43	100584	KLWR	Sch.	Corapeake	234	222	134.8	23.9	8.8	1894	Bethel, Del.
44	205885		Slp.	Cordle S.	7	6	43.0	14.0	3.0	1908	Cashville, Va.
45	127172		Sc. b.	CORDOVA	3,180	2,861	352.0	44.2	21.8	1897	Chicago, Ill.
46	126519		Sch.	Coronet	12	5	53.2	15.1	2.6	1888	Fishing Island, Md.
47	125268		Sch.	Corsica	68	58	77.6	23.2	5.1	1874	St. Michaels, Md.
48	211433	LDCG	Sch.	Courtney C. Houck	1,627	1,357	218.9	42.7	24.6	1913	Bath, Me.
49	127180		Sch.	Crete	2,083	1,910	288.6	44.6	19.1	1837	West Bay City, Mich.
50	201673	KTPH	Sc. b.	Cumru	1,780	1,672	256.0	43.0	20.0	1905	Noank, Conn.
51	218830		Sch.	Curtis Fountain	29	19	58.5	18.8	4.4	1919	Biloxi, Miss.
52	218317	LRPV	Sc. b.	Cutler	1,322	1,170	230.6	37.6	19.6	1919	Machias, Me.
53	208190		Sch.	D. J. Ward	82	66	88.7	23.8	6.4	1910	Salisbury, Md.
54	222569		Sch.	D. L. S.	31	23	63.0	19.2	4.1	1922	Pascagoula, Miss.
55	157523		Slp.	D. W. White	6	6	38.4	12.3	3.2	1898	Deal Island, Md.
56	157254		Slp.	Daisy M. Tall	10	9	42.2	15.3	3.3	1889	Madison, Md.
57	202745		Sch.	Dale	11	11	45.0	13.0	4.5	1905	Atlantic, N. O.
58	53274	LBQC	Sc. b.	DALLAS	1,148	1,148	264.0	36.0	22.0	1892	Superior, Wis.
59	223501		Sch.	Dalmacia	43	31	62.5	20.6	4.6	1923	Pascagoula, Miss.
60	157323		Sch.	Dan	22	21	58.5	17.0	4.7	1891	St. Michaels, Md.
61	221365		Slp.	Dandy	12	12	34.8	14.0	4.4	1904	San Francisco, Calif.
62	157026		Sch.	Daniel Sharp	20	13	46.3	16.5	4.4	1881	Bridgeton, N. J.
63	6565		Sch.	Daniel Tompkins	79	75	80.5	25.5	5.5	1867	Stony Point, N. Y.
64	157631		Slp.	Danville	7	7	38.1	13.7	2.9	1901	Hudson, Md.
65	212410	LDMW	Sc. b.	Darien	944	922	181.4	40.0	15.4	1914	Wilmington, Del.
66	157230		Slp.	Dart	11	6	38.2	14.6	3.9	1888	Goshen, N. J.
67	221995	MDLN	Shp.	DAVID DOLLAR	2,832	2,660	299.5	45.1	24.7	1893	Liverpool, England
68	157627		Sch.	David Goldstrom	21	20	62.2	17.9	5.1	1901	Oriole, Md.
69	106359		Sch.	David Robbins, sr	45	27	63.9	20.3	6.5	1885	Baltimore, Md.
70	157469		Slp.	Defender	12	8	37.0	15.3	3.5	1896	River Landing, N. O.
71	157676		Sch.	Defender	10	10	44.0	12.6	3.0	1902	Smyrna, N. O.
72	6492		Sch.	Delaware	524	487	173.6	30.4	13.0	1868	Detroit, Mich.

(a) British bk. Wythop.
 (b) Formerly British bk. Garrymount.
 (c) Italian bk. Rosalla.
 (a) Paisley.
 (b) Richland Daisy.

(a) Formerly sch. Blaaland.
 (b) Formerly sc. b. Atlas.
 (a) Formerly sc. b. Brashear.
 (b) Lone Star.
 (a) Formerly sch. Ivy Blades.

Line No.	Service	Crew	Name of owner	Home port	Address of owner
1	Frt.	3	B. T. Harrison.....	Cambridge, Md.....	Tilghman, Md.
2	Frt.	2	Lewis A. Eaton.....	Belfast, Me.....	Stonington, Me.
3	Frt.	6	Estate of E. B. Foss.....	Port Huron, Mich.....	Bay City, Mich.
4	Oys.	6	James M. Lewis, jr.....	Cambridge, Md.....	Wingate, Md.
5	Frt.	5	H. S. Tolan.....	Washington, N. C.....	Belhaven, N. C.
6	Frt.	4	R. B. White.....	Crisfield, Md.....	Salisbury, Md.
7	Oys.	4	Curvin Evans.....	do.....	Ewell, Md.
8	Frt.	7	Antone F. Sylvia.....	New Bedford, Mass.....	274 Orchard Street.
9	Pas.	1	Charles G. Lawson.....	Cleveland, Ohio.....	13520 Casper Road.
10	Frt.	4	T. Preston Webster.....	Baltimore, Md.....	2235 Boston Street.
11	Frt.	4	Reading Co. (Pa.).....	Philadelphia, Pa.....	Reading Terminal.
12	Oys.	4	Merrill T. Evans.....	Crisfield, Md.....	130 Maryland Avenue.
13	Frt.	2	Chatham Oyster Co. (Ga.).....	Beaufort, S. C.....	Savannah, Ga.
14	Frt.	3	Lehigh Coal & Navigation Co. (Pa.).....	New York, N. Y.....	143 Liberty Street.
15	Frt.	5	Sipsey Barge & Towing Co. (La.).....	New Orleans, La.....	Pere Marquette Building.
16	Frt.	4	Reading Co. (Pa.).....	Philadelphia, Pa.....	Reading Terminal.
17	Frt.	3	do.....	do.....	Do.
18	Frt.	5	Eugene W. Fry.....	do.....	Commercial Trust Building.
19	Frt.	3	J. S. Packard Dredging Co. (N. J.).....	Providence, R. I.....	1004 Turks Head Building.
20	Frt.	2	Alfred Potter.....	Washington, N. C.....	Lowland, N. C.
21	Frt.	4	Gulf Export & Transportation Co. (Tex.).....	Port Arthur, Tex.....	Beaumont, Tex.
22	Frt.	6	Benjamin Dickerson.....	Alexandria, Va.....	Stafford, Va.
23	Frt.	4	Robert M. Pyne.....	Cambridge, Md.....	Oxford, Md.
24	Frt.	8	O. D. Secord.....	Buffalo, N. Y.....	33 Naylor Building.
25	Frt.	10	Sterling Steamship Corporation (Wash.).....	Seattle, Wash.....	American Bank Building.
26	Frt.	4	Harry W. Parks.....	Crisfield, Md.....	Fairmount, Md.
27	Frt.	1	Walter Weber.....	Cambridge, Md.....	Fairbank, Md.
28	Fsh.	27	Schooner Columbia (Mass.).....	Gloucester, Mass.....	37 Rogers Street.
29	Frt.	3	L. W. Courtney.....	Reedville, Va.....	Mundy Point, Va.
30	Frt.	9	Sanders & Kirchmann.....	San Francisco, Calif.....	American National Bank Building.
31	Frt.	11	Lewers & Cooke (Hawaii).....	Honolulu, Hawaii.....	169 South King Street.
32	Frt.	3	Mrs. Fannie Kennedy.....	Gulfport, Miss.....	Biloxi, Miss.
33	Frt.	3	Joseph Lawrence.....	do.....	Do.
34	Tnk.	10	Gulf Refining Co. (Tex.).....	Port Arthur, Tex.....	West Port Arthur, Tex.
35	Frt.	5	Reading Co. (Pa.).....	Philadelphia, Pa.....	Reading Terminal.
36	Tnk.	10	Gulf Refining Co. (Tex.).....	Port Arthur, Tex.....	West Port Arthur, Tex.
37	Frt.	13	Hind Rolph Investment Co. (Calif.).....	San Francisco, Calif.....	230 California Street.
38	Frt.	10	Pringle Barge Line Co. (Ohio).....	Cleveland, Ohio.....	Rockefeller Building.
39	Frt.	7	Copperfield Shipping Co. (Ala.).....	Mobile, Ala.....	Lake Charles, La.
40	Tow.	2	Frank Perlingon.....	New Orleans, La.....	South Boston, Mass.
41	Fsh.	1	Thomas A. Roberts.....	Boston, Mass.....	99 State Street.
42	Frt.	11	Boston Ship Brokerage Co. (Mass.).....	do.....	2916 East Baltimore Street.
43	Frt.	4	B. Wm. Bramble.....	Baltimore, Md.....	Fairbank, Md.
44	Frt.	5	J. B. Bradshaw.....	Cambridge, Md.....	Jefferson Avenue.
45	Frt.	8	Detroit Sulphite Transportation Co. (Mich.).....	Detroit, Mich.....	Tilghman, Md.
46	Frt.	2	John A. Lowery.....	Cambridge, Md.....	Centerville, Md.
47	Frt.	4	M. M. Larrimore.....	Baltimore, Md.....	78 Perry Street.
48	Frt.	10	Crowell & Thurlow (Me.).....	Boston, Mass.....	Reading Terminal.
49	Frt.	8	Gravel Products Corporation (N. Y.).....	Buffalo, N. Y.....	Biloxi, Miss.
50	Frt.	6	Reading Co. (Pa.).....	Philadelphia, Pa.....	Commercial Trust Building.
51	Fsh.	5	Martin Fountain, jr.....	Gulfport, Miss.....	Salisbury, Md.
52	Frt.	5	Southern Transportation Co. (N. J.).....	Philadelphia, Pa.....	Biloxi, Miss.
53	Frt.	3	William P. Ward.....	Crisfield, Md.....	Wenona, Md.
54	Fsh.	3	Joseph Lawrence.....	Gulfport, Miss.....	Avalon, Md.
55	Oys.	3	D. W. White.....	Crisfield, Md.....	Sea Level, N. C.
56	Oys.	2	Addison R. Larrimore, jr.....	Cambridge, Md.....	Dock 29.
57	Frt.	2	James W. Hamilton.....	Beaufort, N. C.....	Biloxi, Miss.
58	Tnk.	9	Texas Co. (Tex.).....	Port Arthur, Tex.....	Rock Hall, Md.
59	Fsh.	7	Anticloh Packing Co. (Miss.).....	Gulfport, Miss.....	Benicia, Calif.
60	Frt.	2	George Ayres.....	Baltimore, Md.....	Leesburg, N. J.
61	Frt.	1	Michael Castro.....	San Francisco, Calif.....	Sayerville, N. J.
62	Oys.	5	Daniel H. Errickson.....	Philadelphia, Pa.....	29 Broadway.
63	Frt.	5	E. A. Fisher.....	Perth Amboy, N. J.....	Dividing Creek, N. J.
64	Frt.	4	Lucy E. Cannon.....	Cambridge, Md.....	Robert Dollar Building.
65	Frt.	3	Savannah-New York Transportation Co. (Del.).....	New York, N. Y.....	Bloxom, Va.
66	Oys.	3	William A. Veal.....	Philadelphia, Pa.....	Port Norris, N. J.
67	Frt.	20	Robert Dollar Co. (Calif.).....	San Francisco, Calif.....	Buxton, N. C.
68	Oys.	3	E. Thomas Somers.....	Cape Charles, Va.....	Sault Ste. Marie, Mich.
69	Oys.	6	David T. Robbins.....	Philadelphia, Pa.....	
70	Frt.	2	W. B. Jewett.....	Elizabeth City, N. C.....	
71	Frt.	2	Lem Hamilton.....	New Bern, N. C.....	
72	Frt.	6	Samuel Shields.....	Marquette, Mich.....	

¹ Formerly sc. b. Cordova.
² Formerly sch. Elijah S. Adkins.
³ Formerly ^a brg. 127.
⁴ Formerly ^b sch. b. Jeania.

⁵ Formerly ^a Norwegian bk. Prince Robert.
⁶ Formerly ^b German shp. Thielbek.
⁷ Formerly ^c British shp. Thielbek.
⁸ Formerly ^d shp. Thielbek.
⁹ Formerly sch. Admiral.

Line No.	Official No.	Signal letters	Rig	Name of vessel	Tonnage		Register dimensions			When built	Where built
					Gross	Net	Length	Breadth	Depth		
1	214209	LGCS	Sc. b.	Delaware.....	1,371	1,257	228.7	40.0	16.0	1916	Wilmington, Del.....
2	216020		Slp.	Della.....	9	9	34.6	13.2	5.2	1918	Vieques, P. R.....
3	157555		Slp.	Della Griffin.....	5	5	37.5	12.8	3.0	1899	Hollands Island, Md.....
4	201368		Slp.	Delma W.....	6	6	39.8	13.3	2.8	1904	Oriole, Md.....
5	201990		Sch.	Dependen.....	51	51	58.8	21.5	5.9	1905	Holly, Fla.....
6	157431	KMJD	Sc. b.	Devon.....	724	667	174.0	35.3	14.3	1895	Bath, Me.....
7	157684		Slp.	Dew Drop.....	8	7	40.5	12.7	3.3	1902	Chesconnesses, Va.....
8	216354	LKRT	Sch.	DeWitt Brown.....	1,325	1,159	205.8	41.5	19.6	1918	Jacksonville, Fla.....
9	157520		Slp.	Dewey.....	6	6	42.8	13.7	2.8	1898	Deal Island, Md.....
10	157574	KPWH	Bk.	¹ <i>Diamond Head</i>	1,012	952	194.2	31.2	20.2	1866	London, England.....
11	221273	MCSV	Sc. b.	Dinty Moore.....	402	367	137.9	31.1	12.1	1921	Pensacola, Fla.....
12	157186		Slp.	Diver.....	144	137	89.0	28.2	7.5	1886	Noank, Conn.....
13	157018		Sch.	Dixie.....	17	16	48.4	15.3	5.5	1880	Beverly, Mass.....
14	200914		Slp.	Dolphin.....	12	8	36.4	15.2	2.9	1904	Montgomery, Ga.....
15	206126		Sch.	Dolphin.....	8	8	32.5	10.7	4.3	1903	Racine, Wis.....
16	209232		Slp.	Donna Forester.....	24	18	55.0	18.3	5.2	1911	Oriole, Md.....
17	215761	LJFP	Bk.	² <i>Doon</i>	848	782	195.7	32.9	19.1	1877	Glasgow Scotland.....
18	157466		Slp.	Dora Hall.....	7	5	39.0	13.3	3.1	1896	Fairmount, Md.....
19	218955	LTBD	Sch.	Doris Hamlin.....	1,063	960	200.5	38.8	18.5	1919	Harrington, Me.....
20	86359	KMTF	Sch.	³ <i>Dorothy</i>	887	758	183.5	38.2	15.7	1896	Bath, Me.....
21	202501		Slp.	<i>Dorothy</i>	10	8	47.8	15.7	3.6	1905	Deal Island, Md.....
22	220005	LWMR	Sch.	⁴ <i>Dorothy H. Sterling</i>	2,528	2,350	267.0	49.6	25.2	1920	Portland, Ore.....
23	220837	MBWN	Sc. b.	Dover.....	2,228	2,129	267.3	46.0	23.6	1920	Newington, N. H.....
24	157407	KMGF	Sc. b.	Draper.....	855	823	192.3	34.7	16.0	1894	Noank, Conn.....
25	211942		Sch.	Dreadnought.....	20	15	49.5	18.8	5.4	1914	Bluffton, S. C.....
26	219412	LVDR	Sc. b.	Druid Hill.....	1,281	1,210	228.0	38.0	19.1	1919	Baltimore, Md.....
27	215323	LHMK	Sch.	Dunham Wheeler.....	1,926	1,765	254.5	44.2	23.0	1917	Bath, Me.....
28	213023	LDWQ	Shp.	DUNSTRY.....	2,140	2,014	277.8	41.8	24.4	1891	Port Glasgow, Scot-land.....
29	210255	LCMH	Sch.	⁵ <i>Dustin G. Cressy</i>	862	726	182.3	38.2	15.0	1912	Bath, Me.....
30	218864	LSRO	Sc. b.	DYKES.....	2,072	1,631	306.8	50.2	20.3	1919	Baltimore, Md.....
31	135530		Sch.	E. Wheeler.....	11	7	33.5	13.0	3.1	1881	Piney Point, N. C.....
32	135534		Sch.	E. A. Cranmer.....	17	17	44.6	17.3	6.0	1881	Greenbank, N. J.....
33	135516	JVKQ	Sc. b.	E. B. Sutton.....	1,819	1,686	227.8	41.8	24.2	1881	Bath, Me.....
34	207902		Slp.	E. O. Collier.....	19	14	52.0	17.9	4.3	1910	Deal Island, Md.....
35	136711		Slp.	E. M. Hubbard.....	8	8	41.0	13.5	2.9	1898	Hudson, Md.....
36	212613	LDRK	Bkn.	⁶ <i>E. R. Sterling</i>	2,577	2,351	308.2	42.9	25.1	1883	Belfast, Ireland.....
37	135617		Sch.	E. S. Johnson.....	90	71	88.5	24.0	7.3	1882	Baltimore, Md.....
38	136010		Sch.	E. S. Wilson.....	44	42	69.4	20.8	6.0	1888	Madison, Md.....
39	136066		Sch.	E. T. Hamor.....	52	50	63.8	21.8	5.9	1889	Eden, Me.....
40	136086		Sch.	E. T. Mace.....	7	7	46.0	11.5	3.0	1889	Dorchester, County, Md.....
41	136934		Sch.	Eagle.....	9	9	43.2	11.7	2.2	1901	Morehead City, N. C.....
42	220338		Slp.	Eagle.....	25	18	31.0	16.0	6.6	1914	St. Thomas, Virgin Islands.....
43	223626		Slp.	Eagle.....	8	6	31.8	14.5	3.4	1923	Hilton Head, S. O.....
44	224169		Slp.	Eagle.....	9	9	38.6	14.8	3.4	1924	Crisfield, Md.....
45	136680	KNJS	Sc. b.	Eagle Hill.....	911	843	195.0	34.8	17.6	1898	Noank, Conn.....
46	136828		Slp.	Earl.....	5	5	36.1	13.5	2.3	1899	Cambridge, Md.....
47	135507		Sch.	Early Bird.....	58	46	74.8	22.3	6.2	1880	Solomons Island, Md.....
48	222347	MDRL	Sc. b.	Eastern.....	2,198	2,134	267.3	46.0	23.6	1922	Mariners Harbor, N. Y.....
49	135719		Sch.	East Lynne.....	25	24	52.0	18.3	5.2	1883	Dorchester County, Md.....
50	136727	KNVM	Sc. b.	Easton.....	531	448	167.0	34.6	11.5	1899	Noank, Conn.....
51	205366	KWQM	Sc. b.	Easton.....	830	732	180.2	35.0	14.7	1908	do.....
52	209231		Slp.	Eben.....	27	21	54.3	18.7	5.2	1911	Oriole, Md.....
53	226444	MGKW	Sc. b.	⁷ <i>ECONOMY</i>	1,401	1,347	231.9	35.2	20.5	1903	Sandefjord, Norway.....
54	137022		Slp.	Eddie Collier.....	9	9	46.4	15.2	3.6	1902	Deal Island, Md.....
55	137034		Slp.	Eddie Lee.....	8	6	44.0	13.0	3.4	1902	Dreka, Va.....
56	130493	KHLS	Sc. b.	⁷ <i>Edgewater</i>	864	845	176.0	36.8	17.3	1890	Brooklyn, N. Y.....
57	136737	KPCD	Sc. b.	Edith.....	616	466	169.8	34.4	11.6	1899	Noank, Conn.....
58	136768	KPMD	Sc. b.	Edith.....	859	766	185.8	35.2	17.1	1899	Bath, Me.....
59	203571		Slp.	Edith C.....	6	6	39.6	13.5	2.8	1906	Deepcreek, Va.....
60	136638		Slp.	Edith Creighton.....	6	6	39.0	13.7	2.8	1897	Fishing Creek, Md.....
61	216713		Sch.	Edith Holley.....	31	19	57.8	19.3	4.4	1918	Biloxi, Miss.....
62	136497		Sch.	Edith Marcy.....	27	26	69.0	19.0	5.7	1895	Solomons Island, Md.....
63	136922		Sch.	Edith F. Todd.....	20	19	63.4	18.2	4.6	1901	Oriole, Md.....
64	136081		Slp.	Edith L. Leonard.....	10	9	42.5	14.8	3.3	1889	Cambridge, Md.....
65	135767		Sch.	Edith W. Scott.....	42	39	61.0	21.4	6.5	1884	do.....
66	200453		Sch.	Edna D.....	20	12	57.0	17.4	3.5	1903	Biloxi, Miss.....
67	136085		Sch.	Edna and Nellie.....	13	12	51.0	14.8	3.7	1889	Pocomoke City, Md.....
68	220938	MCGH	Sch.	Edna Hoyt.....	1,512	1,384	224.0	41.1	20.8	1920	Thomaston, Me.....
69	136764		Slp.	Edna J.....	6	6	37.0	13.6	3.2	1899	Fairmount, Md.....
70	215658		Sch.	Edna May.....	31	19	56.3	19.4	4.2	1917	Biloxi, Miss.....
71	136088		Sch.	Edna E. Lockwood.....	10	9	53.6	15.3	2.7	1889	Tilghmans Island, Md.....

¹ Formerly British shp. Gainsborough.

² Formerly Norwegian bk. Doon.

³ Formerly sch. Goodwin Stoddard.

⁴ Formerly sch. Oregon Pine.

⁵ Formerly ^a British bkn. Lord Wolseley.

^b British bkn. Columbia.

^c British bkn. Lord Wolseley.

^d bkn. Everett B. Griggs.

Sailing Vessels

551

Line No.	Serv-ice	Crew	Name of owner	Home port	Address of owner
1	Frt.	3	P. Dougherty Co. (Md.)	Baltimore, Md.	Hearst Tower Building.
2	Frt.	3	Enrique Bird, jr.	San Juan, P. R.	Fajardo, P. R.
3	Oys.	4	Walter W. Duncan	Crisfield, Md.	Holland Island, Md.
4	Frt.	4	D. W. White	do	Deal Island, Md.
5	Frt.	4	N. Thompson	Key West, Fla.	1319 Duval Street.
6	Frt.	4	Morecraft Transportation Corporation (Del.)	New York, N. Y.	17 Battery Place.
7	Frt.	1	Henry P. Parks	Cape Charles, Va.	Tangier, Va.
8	Frt.	10	Traders Transportation Co. (Ind.)	Chicago, Ill.	111 West Jackson Boulevard.
9	Oys.	3	John S. Price	Crisfield, Md.	Chance, Md.
10	Tnk.	5	General Petroleum Corporation (Del.)	Seattle, Wash.	1325 Dexter Horton Building.
11	Frt.	3	John A. Merritt & Co.	Pensacola, Fla.	804 Palafox Street.
12	Frt.	1	T. A. Scott Co. (Conn.)	New London, Conn.	Pequot Avenue.
13	Fsh.	2	Edward C. Brigham	Gloucester, Mass.	7 Wiley Street.
14	Frt.	2	Chatham Oyster Co. (Ga.)	Beaufort, S. C.	Box 319.
15	Frt.	2	Anthony Curtiss	Grand Haven, Mich.	South Haven, Mich.
16	Frt.	5	Silas Rodney Webster	Baltimore, Md.	2206 Boston Street.
17	Frt.	12	Horace Turner	Mobile, Ala.	Turner Terminals.
18	Oys.	4	Annie M. Lattimer	Crisfield, Md.	Fairmount, Md.
19	Frt.	9	New England Maritime Co. (Me.)	Boston, Mass.	131 State Street.
20	Frt.	8	Charles E. Trynor	Eastport, Me.	30 High Street.
21	Oys.	6	Hosea O. Webster	Crisfield, Md.	Deal Island, Md.
22	Frt.	14	Sterling S. S. Corporation (Wash.)	Seattle, Wash.	American Bank Building.
23	Frt.	8	Davison Chemical Co. (Md.)	Baltimore, Md.	Garrett Building.
24	Frt.	3	Thomas J. Howard	New York, N. Y.	1 Broadway.
25	Msc.	2	Estate of George W. Lowden	Savannah, Ga.	206 West Bay Street.
26	Frt.	5	T. J. Hooper	Baltimore, Md.	Catonsville, Md.
27	Frt.	12	Pendleton Bros. (Me.)	New York, N. Y.	15 Moore Street.
28	Frt.	26	James Botts	do.	Do.
29	Frt.	8	Henry M. Wilkie	do.	Grasmere, Staten Island, N. Y.
30	Frt.	-9	W. E. Hedger Co. (N. Y.)	do.	25 Broadway.
31	Frt.	1	J. H. Keech	Washington, N. C.	
32	Oys.	6	Richard Garrison	Philadelphia, Pa.	Port Norris, N. J.
33	Frt.	3	Neptune Line (Del.)	New York, N. Y.	25 Beaver Street.
34	Oys.	4	Jefferson L. Dix	Crisfield, Md.	Tylerton, Md.
35	Frt.	2	John P. Kapisak	Cambridge, Md.	Fairbank, Md.
36	Frt.	18	Sterling Ship Co. (Wash.)	Seattle, Wash.	3333 Mount Baker Boulevard.
37	Frt.	5	Timothy W. Davis	Baltimore, Md.	832 East Pratt Street.
38	Frt.	4	Leslie A. Blackman	Philadelphia, Pa.	Port Norris, N. J.
39	Frt.	2	Fred M. Seavey	Portland, Me.	Prospect Harbor, Me.
40	Frt.	2	George F. Ward	Annapolis, Md.	Olivet, Md.
41	Frt.	2	D. A. Hewett	Wilmington, N. C.	Supply, N. C.
42	Pas.	4	Allan Smith	St. Thomas, Virgin Is-lands.	St. John, Virgin Islands.
43	Frt.	1	Joseph Gooding	Beaufort, S. C.	Hiltonhead, S. C.
44	Oys.	3	C. A. Dana	Crisfield, Md.	South Tenth Street.
45	Frt.	4	Thomas J. Howard	New York, N. Y.	1 Broadway.
46	Oys.	3	Thomas D. Bloodsworth	Crisfield, Md.	Wingate, Md.
47	Oys.	3	Zadok R. Sharp, jr.	Philadelphia, Pa.	Dias Creek, N. J.
48	Frt.	4	Eastern Transportation Co. (Del.)	Wilmington, Del.	Ford Building.
49	Frt.	2	Howard Gambrell	Philadelphia, Pa.	Leesburg, N. J.
50	Frt.	4	Staples Transportation Co. (Me.)	Fall River, Mass.	404 Davol Street.
51	Frt.	3	Lehigh Coal & Navigation Co. (Pa.)	New York, N. Y.	143 Liberty Street.
52	Oys.	6	H. C. Webster	Crisfield, Md.	Deal Island, Md.
53	Frt.	5	New Orleans Coal & Bisso Towboat Co. (Del.)	New Orleans, La.	United Fruit Building.
54	Frt.	4	Edward Lusby	Annapolis, Md.	Olivet, Md.
55	Frt.	1	W. B. Evans	Crisfield, Md.	Ewell, Md.
56	Frt.	3	Neptune Line (Del.)	New York, N. Y.	25 Beaver Street.
57	Frt.	2	Thames Towboat Co. (Conn.)	New London, Conn.	Bank Street.
58	Frt.	3	Mystic Steamship Co. (Mass.) (Trustees)	Boston, Mass.	111 Devonshire Street.
59	Oys.	1	Andrew S. Parks	Cape Charles, Va.	Tangier, Va.
60	Frt.	4	Peter H. Todd	Cambridge, Md.	Race Street.
61	Oys.	5	C. B. Foster Packing Co. (La.)	New Orleans, La.	1009 Maison Blanche Building.
62	Frt.	2	John Bryant	Washington, D. C.	635 G. Street SW.
63	Frt.	8	John R. Bozman	Crisfield, Md.	Oriole, Md.
64	Oys.	4	William J. Landon	Cambridge, Md.	Oxford, Md.
65	Frt.	7	T. Preston Webster	Baltimore, Md.	2235 Boston Street.
66	Fsh.	4	Dunbar-Dukate Co. (La.)	New Orleans, La.	710 Poydras Street.
67	Frt.	1	Theodore L. Drury	Annapolis, Md.	Airedele, Md.
68	Frt.	10	Superior Trading & Transportation Co. (Mass.)	Boston, Mass.	88 Broad Street.
69	Oys.	2	Wilbert E. Cox	Crisfield, Md.	Fairmount, Md.
70	Oys.	5	C. B. Foster Packing Co. (La.)	New Orleans, La.	1009 Maison Blanche Building.
71	Frt.	2	J. Hillery Wingate	Cambridge, Md.	Hills Point, Md.

* Formerly Mexican st. s Oaxaca.

† Formerly sc. b. N. and W. 6.

Sailing Vessels

Line No.	Official No.	Signal letters	Rig	Name of vessel	Tonnage		Register dimensions			When built	Where built
					Gross	Net	Length	Breadth	Depth		
					Feet			Feet			
1	201403		Slp.	Edna G. Crowwell.....	6	5	37.5	13.4	3.2	1904	Oriole, Md.....
2	161715	KLRT	Sch.	Edna Bright Hough.....	204	194	103.0	29.4	9.1	1893	Cambridge, Md.....
3	210820		Sch.	Edward Foster.....	20	13	55.1	18.7	3.4	1912	Pascagoula, Miss.....
4	135042	JPTV	Bkn.	Edward May.....	885	815	165.3	35.5	21.3	1874	Boston, Mass.....
5	135730		Sch.	Edward Trevo.....	93	66	81.4	22.8	7.8	1883	Boothbay, Me.....
6	210231	LKPS	Sch.	Edward B. Winslow.....	2,046	1,906	254.1	43.3	23.9	1918	Bath, Me.....
7	135629		Sch.	Edward L. Martin.....	84	80	87.2	23.6	6.8	1882	Sussex County, Del.....
8	137061	KSIN	Sch.	Edward R. Baird, jr.....	279	238	132.0	28.3	9.8	1903	Bethel, Del.....
9	209252	LCFJ	Sch.	Edward R. Smith.....	505	492	158.2	34.5	14.1	1911	Phillipsburg, Me.....
10	136892		Sch.	Edward V. Hendrixson.....	95	82	80.0	26.0	5.3	1901	Millford, Del.....
11	135491		Sch.	Edwin C.....	79	75	84.0	23.9	6.9	1881	Cambridge, Md.....
12	136781	KPRT	Sch.	Edwin and Maud.....	208	178	126.5	23.8	8.6	1900	Bethel, Del.....
13	210477	LONP	Sch.	Edwin G. Farrar.....	556	484	156.2	34.6	14.2	1912	Phillipsburg, Me.....
14	136825		Slp.	Effie B.....	7	7	40.3	13.5	3.4	1900	Oriole, Md.....
15	135236		Sch.	Effie Estelle.....	32	31	58.0	19.6	4.9	1876	Talbot County, Md.....
16	135524		Sch.	Effie A. Chase.....	22	21	53.5	18.2	4.8	1881	Pocomoke City, Md.....
17	200483		Sch.	Elbert D.....	23	14	57.0	17.4	3.9	1903	Blox, Miss.....
18	203608		Slp.	Eldora.....	8	7	42.3	14.4	2.9	1906	Deepcreek, Va.....
19	218135	LRGW	Sch.	Eleanor Taylor.....	705	601	172.6	38.0	15.9	1919	Brunswick, Ga.....
20	136042		Sch.	Elenora Russell.....	15	15	60.0	16.0	4.9	1889	Solomons Island, Md.....
21	216057		Slp.	El Indio.....	12	12	33.7	13.7	4.7	1918	Rio Grande, P. R.....
22	220346	MBCJ	Sch.	Elmer H.....	1,569	1,409	233.2	45.7	18.8	1920	Dockton, Wash.....
23	135945		Sch.	Elsha.....	10	5	58.0	16.0	2.9	1887	Tilghmans Island, Md.....
24	136778		Sc. b.	Elizabeth.....	228	205	112.8	30.0	9.5	1900	Wilmington, Del.....
25	135452		Sch.	Elizabeth Ann.....	63	65	80.2	23.8	6.4	1880	Barren Creek Springs, Md.....
26	218247	LRMT	Sch.	Elizabeth Bandl.....	767	648	178.7	36.2	15.0	1919	Gulfport, Miss.....
27	210706		Sch.	Elizabeth Carter.....	35	32	63.0	18.1	5.1	1912	Alexandria, Va.....
28	220542	MBJF	Sch.	Elizabeth Freeman.....	1,665	1,540	232.0	41.5	23.1	1920	Thomaston, Me.....
29	136075		Sch.	Elizabeth Hughes.....	11	7	51.8	13.2	3.6	1889	St. Peters Creek, Md.....
30	219809	LWDM	Sch.	Ella A.....	1,565	1,413	233.4	45.7	18.5	1920	Dockton, Wash.....
31	135638		Sch.	Ella Agnes.....	10	9	46.7	14.5	2.8	1882	Cambridge, Md.....
32	135632	JWQP	Sch.	Ella Clifton.....	108	92	89.0	23.9	7.3	1872	St. John, New Brunswick.....
33	8725		Sch.	Ella Eudora.....	31	29	52.2	19.0	4.9	1871	Mount Desert, Me.....
34	210552		Slp.	Ella G.....	13	9	42.9	16.2	3.5	1912	Hollywood, Md.....
35	135908		Sch.	Ella Horton.....	6	6	42.4	10.0	3.5	1888	Morehead City, N. C.....
36	135887		Sch.	Ella K.....	31	21	56.6	20.8	4.4	1886	Jordan River, Miss.....
37	136150		Sch.	Ella Larmore.....	10	9	48.5	15.2	3.3	1890	Cambridge, Md.....
38	136920		Slp.	Ella Wilson.....	7	7	41.0	14.1	3.8	1901	Oriole, Md.....
39	90914		Sch.	Ella B. Adams.....	24	16	52.0	17.8	4.9	1876	Dorchester, N. J.....
40	135395		Sch.	Ella C. Andrews.....	53	38	59.0	22.0	4.7	1878	Pearlington, Miss.....
41	136851		Sch.	Ella F. Cripps.....	47	47	69.2	21.9	5.8	1900	St. Michaels, Md.....
42	136307		Sch.	Ella G. Pride.....	29	27	67.5	20.7	4.8	1892	Pocomoke City, Md.....
43	135183		Sch.	Ella and Carrie.....	51	37	69.0	22.8	5.5	1875	Dorchester County, Md.....
44	216015	LJRT	Sch.	Ella Pierce Thurlow.....	1,505	1,348	221.2	42.0	22.3	1918	Rockland, Me.....
45	135268		Sch.	Ellen and Alice.....	38	36	63.0	20.0	5.8	1877	Gloucester Co., Va.....
46	201394	KTJM	Sch.	Ellen Little.....	999	807	188.2	39.2	11.7	1904	Rockland, Me.....
47	137019		Sch.	Ellen C. Burke.....	92	60	90.5	23.8	10.6	1902	Essex, Mass.....
48	136570	KMTP	Sc. b.	Ellenville.....	858	757	194.4	34.8	16.0	1896	Bath, Me.....
49	220222		Sc. b.	Ellora.....	1,751	1,697	262.8	36.2	25.6	1879	Glasgow, Scotland.....
50	219194		Slp.	Elmer.....	8	6	40.3	13.0	2.9	1903	Hunting Creek, Va.....
51	137041		Slp.	Elmer C.....	6	6	35.0	12.2	2.8	1902	Oxford, Md.....
52	220932		Slp.	Elmer W. Sommers.....	25	18	48.3	16.9	5.2	1920	Honga, Md.....
53	209213		Slp.	Eloise.....	24	20	54.0	18.8	4.9	1911	Oriole, Md.....
54	210320		Sch.	El Roy.....	20	13	48.7	18.0	3.8	1912	Blox, Miss.....
55	214421	LQJD	Sch.	Elsie.....	814	724	185.6	42.0	13.7	1916	Tacoma, Wash.....
56	135020		Slp.	Elsie.....	22	21	56.4	14.6	4.0	1874	Philadelphia, Pa.....
57	136939		Slp.	Elsie.....	8	8	40.3	14.4	3.6	1901	Wittman, Md.....
58	207848		Slp.	Elsie May.....	6	6	35.8	12.6	3.0	1910	Oriole, Md.....
59	136699		Sch.	Elsie M. Reichert.....	18	9	46.2	17.1	4.7	1898	Bridgeton, N. J.....
60	136930		Slp.	Elsworth.....	8	8	39.9	14.3	3.1	1901	Hudson, Md.....
61	203684		Slp.	Elvira C.....	7	7	41.3	14.1	3.0	1906	Deep Creek, Va.....
62	135051	JQCP	Sch.	Elwood.....	116	97	104.0	26.6	7.0	1874	Dorchester Co., Md.....
63	222691	MFKD	Sch.	Emerett.....	659	602	179.0	38.0	13.2	1919	Diligent River, Nova Scotia.....
64	137051		Sch.	Emilia Enos.....	97	66	89.0	23.9	9.5	1902	Essex, Mass.....
65	137038	KSCT	Sc. b.	Emilie.....	1,069	939	216.5	35.2	18.3	1902	Bath, Me.....
66	135468	JTWQ	Bk.	Emily F. Whitney.....	1,317	1,207	193.5	37.8	23.5	1890	Boston, Mass.....
67	8734		Sch.	Emma.....	54	46	63.5	23.7	5.4	1871	Stockton, Me.....
68	136945		Slp.	Emma.....	6	6	37.8	12.4	2.7	1901	Oriole, Md.....
69	136444		Cat.	Emma J.....	5	5	22.5	11.0	3.5	1891	Osterville, Mass.....
70	201897		Sch.	Emma J.....	10	10	42.0	13.0	3.2	1905	Davis, N. C.....
71	135464		Sch.	Emma Langhammer.....	28	20	57.6	18.2	5.4	1880	Dorchester Co., Md.....

1 Formerly sch. Venus.

2 Formerly sch. St. Johns, Newfoundland.

3 Formerly British shp. Ella Clifton.

4 Formerly sch. Marcus L. Godfrey.

5 Formerly British st. s. Ellora.

6 Formerly sch. Eddie.

Line No.	Service	Crew	Name of owner	Home port	Address of owner
1	Oys.	4	Edward G. Vickers.....	Cambridge, Md.....	
2	Fr't.	6	J. H. Addison.....	Baltimore, Md.....	802 West Lanvale Street.
3	Fr't.	5	Sea Food Co. (Miss.).....	Gulfport, Miss.....	Biloxi, Miss.
4	Fr't.	13	Rolph Navigation & Coal Co. (Calif.).....	San Francisco, Calif.....	60 California Street.
5	Fr't.	4	Frank D. McCarthy.....	Boston, Mass.....	152 Sumner Street.
6	Fr't.	10	A. W. Frost.....	Portland, Me.....	135 Commercial Street.
7	Fr't.	2	E. H. Farinholt.....	Reedville, Va.....	Freeport, Va.
8	Fr't.	6	C. O. Paul & Co.....	Baltimore, Md.....	203 Stewart Building.
9	Fr't.	6	John C. Hildebrand.....	New York, N. Y.....	31 Water Street.
10	Fr't.	3	L. B. Towers.....	Baltimore, Md.....	Denton, Md.
11	Fr't.	4	W. H. Douglas.....	Reedville, Va.....	Kinsale, Va.
12	Fr't.	4	C. O. Paul & Co.....	Baltimore, Md.....	Stewart Building.
13	Fr't.	7	Charles F. Webb.....	Boston, Mass.....	110 State Street.
14	Fr't.	3	J. Asbury Jones.....	Crisfield, Md.....	Crocheron, Md.
15	Fr't.	2	Wm. L. Muir.....	Baltimore, Md.....	2232 Boston Street.
16	Fr't.	2	Benjamin Sewell.....	do.....	Rock Hall, Md.
17	Fr't.	4	Dunbar-Dukata Co. (La.).....	New Orleans, La.....	710 Poydras Street.
18	Oys.	4	Daniel T. Somers.....	Crisfield, Md.....	Ewell, Md.
19	Fr't.	7	Brunswick Bank & Trust Co. (Ga.).....	Brunswick, Ga.....	Brunswick Bank & Trust Co., Building.
20	Fr't.	2	William J. Stanford.....	Reedville, Va.....	Colonial Beach, Va.
21	Fr't.	2	Tomas Fuente.....	San Juan, P. R.....	Fajardo, P. R.
22	Fr't.	11	Harbor Navigation Co. (Wash.).....	Seattle, Wash.....	Hoquiam, Wash.
23	Fr't.	2	Gorman Cummings.....	Cambridge, Md.....	Fairbanks, Md.
24	Fr't.	4	Porto Rico Mercantile Co. (W. Va.).....	San Juan, P. R.....	Ochoa Building.
25	Fr't.	4	George N. Reed.....	Reedville, Va.....	
26	Fr't.	7	Walter E. Reid.....	Bath, Me.....	Georgetown, Me.
27	Fr't.	3	Mary A. Carter.....	Washington, D. C.....	1314 B Street SW.
28	Fr't.	11	New England Maritime Co. (Me.).....	Boston, Mass.....	131 State Street.
29	Fr't.	2	George Turner.....	Annapolis, Md.....	Eastport, Md.
30	Fr't.	13	J. O. Shaw.....	Seattle, Wash.....	Hoquiam, Wash.
31	Oys.	5	Brice W. Johnson.....	Cambridge, Md.....	Maryland Avenue.
32	Fr't.	2	Fred P. Hutchings.....	Belfast, Me.....	Orland, Me.
33	Fr't.	1	Fred E. Wood.....	do.....	Do.
34	Msc.	3	Famous Players-Lasky Corporation (N. Y.).....	Los Angeles, Calif.....	6451 Marathon Street.
35	Fr't.	1	J. G. Hopkins.....	Washington, N. C.....	South Creek, N. C.
36	Fr't.	2	Stanford McKan.....	Gulfport, Miss.....	Pearlington, Miss.
37	Fr't.	5	Albert C. Vickers.....	Cambridge, Md.....	
38	Oys.	4	Barney Morgan.....	Crisfield, Md.....	Route 2.
39	Oys.	5	J. Wesley Adams.....	Philadelphia, Pa.....	Fort Norris, N. J.
40	Fr't.	4	Louis Slade.....	New Orleans, La.....	2755 Toulouse Street.
41	Fr't.	4	T. Preston Webster.....	Baltimore, Md.....	2235 Boston Street.
42	Fr't.	3	H. A. Norton.....	Reedville, Va.....	Deltaville, Va.
43	Fr't.	3	William F. Dashiell.....	Cambridge, Md.....	Taylor Island, Md.
44	Fr't.	11	New England Maritime Co. (Me.).....	Boston, Mass.....	131 State Street.
45	Oys.	7	Herbert R. Sockwell.....	Philadelphia, Pa.....	Maurice River, N. J.
46	Fr't.	9	Boston Maritime Corporation (Me.).....	Boston, Mass.....	131 State Street.
47	Fr't.	11	Gulf Fisheries Co.....	Galveston, Tex.....	Pier 22.
48	Fr't.	3	Robert B. Wathen.....	Baltimore, Md.....	Pratt and Frederick Streets.
49	Tnk.	13	Alouza Smith.....	Houston, Tex.....	2007 Waugh Drive.
50	Fr't.	2	John Thompson.....	Annapolis, Md.....	Ridge, Md.
51	Fr't.	5	John R. Wilson.....	Cambridge, Md.....	215 High Street.
52	Fr't.	3	G. W. Clark.....	Washington, N. C.....	Aurora, N. C.
53	Msc.	4	Wm. L. Jones.....	Crisfield, Md.....	Chance, Md.
54	Fsh.	5	Louis V. Trochesset.....	Gulfport, Miss.....	Biloxi, Miss.
55	Fr't.	8	J. M. Scott Shipping Co. (Ala.).....	Mobile, Ala.....	409 City Bank Building.
56	Fr't.	2	Chas. D. Palmer.....	Baltimore, Md.....	Havre de Grace, Md.
57	Oys.	4	Vincent Berenski.....	Philadelphia, Pa.....	Bivalve, N. J.
58	Oys.	3	Wesley Wallace.....	Crisfield, Md.....	Deal Island, Md.
59	Oys.	6	Frank W. Johnson.....	Philadelphia, Pa.....	Cedarville, N. J.
60	Fr't.	5	George F. Lyons.....	Cambridge, Md.....	Wills Street.
61	Oys.	3	Charles R. Middleton.....	Crisfield, Md.....	Ewell, Md.
62	Fr't.	3	W. T. Ashe.....	Newport News, Va.....	Gloucester Point, Va.
63	Fr't.	7	W. S. Roberts.....	Baltimore, Md.....	Jesterville, Md.
64	Fsh.	10	E. E. Saunders & Co. (Fla.).....	Pensacola, Fla.....	Palafox Street Wharf.
65	Fr't.	4	Mystic Steamship Co. (Mass.) (trustees).....	Boston, Mass.....	111 Devonshire Street.
66	Fr't.	13	Alaska Salmon Co. (Calif.).....	San Francisco, Calif.....	141 Clay Street.
67	Fr't.	2	Charles S. Robertson.....	Rockland, Me.....	Vinal Haven, Me.
68	Oys.	3	George Shores.....	Crisfield, Md.....	Deal Island, Md.
69	Fr't.	1	James A. Backus.....	Vineyard Haven, Mass.....	Nantucket, Mass.
70	Fr't.	2	R. B. Gillikin.....	Beaufort, N. C.....	Bettie, N. C.
71	Fr't.	8	T. Preston Webster.....	Baltimore, Md.....	2235 Boston Street.

† Formerly (a) British sch. Cumberland Queen.
(b) sch. Cumberland Queen.

‡ Formerly (a) bk. Emily F. Whitney.
(b) British shp. Emily F. Whitney.

Sailing Vessels

Line No.	Official No.	Signal letters	Rig	Name of vessel	Tonnage		Register dimensions			When built	Where built
					Gross	Net	Length	Breadth	Depth		
					Feet			Feet			
1	136925		Slp.	Emma May	7	7	41.8	14.1	3.6	1901	Oriole, Md.
2	135247		Sch.	Emma Temple	48	45	69.7	21.4	5.3	1876	Queen Anne Co., Md.
3	136926		Sch.	Emma A. Faulkner	52	52	71.4	23.1	6.3	1901	Tilghmans Island, Md.
4	8014		Sch.	Emma C. Lore	18	10	50.3	16.5	4.6	1861	Newport, N. J.
5	136274		Sch.	Emma P. Clemens	11	10	37.5	14.0	3.4	1892	Biloxi, Miss.
6	135741		Sch.	Emma V. Wills	45	43	64.9	22.1	6.3	1883	St. Michaels, Md.
7	210626		Slp.	Emmer	6	6	32.0	11.5	3.0	1912	Key West, Fla.
8	136691	KNPH	Sc. b.	Enterprise	901	838	194.0	35.0	17.6	1898	Noank, Conn.
9	200146		Sch.	Enterprise	57	42	70.5	21.8	6.8	1909	Deer Isle, Me.
10	136030		Sch.	Ephraim Mulford	33	20	60.0	19.3	5.8	1889	Bridgeton, N. J.
11	136041		Slp.	Eretha Murray	7	7	44.8	14.6	3.0	1897	Mount Vernon, Md.
12	215057		Sch.	Ernestina	52	52	81.0	23.0	7.8	1917	Mayaguez, P. R.
13	136914		Slp.	Ernie	6	6	37.2	14.5	3.0	1901	Cambridge, Md.
14	136275		Sch.	Ervin J. Luce	127	121	91.0	27.4	8.4	1892	New London, Conn.
15	135572		Sc. b.	Escort No. 2	230	230	92.0	24.2	13.0	1882	Coos Bay, Oreg.
16	226206		Slp.	Espada	14	14	38.6	14.1	5.3	1927	Culebra Island, P. R.
17	136528		Sch.	Esperanza	8	7	28.0	12.5	2.8	1895	Tampa, Fla.
18	135053		Sch.	Estella	40	38	59.0	21.4	5.5	1874	Absecon, N. J.
19	92977	KPIQ	Sch.	Estelle Krieger	1,172	1,047	184.8	40.3	18.8	1899	Thomaston, Me.
20	95504	JSTH	Sch.	Esther	287	256	130.2	28.0	10.5	1877	Norfolk, Va.
21	221848		Slp.	Esther	8	7	36.3	13.3	3.0	1921	Beaufort, S. C.
22	218206	LRKD	Sch.	Esther K.	1,001	905	186.5	38.0	18.7	1919	Dennysville, Me.
23	212662		Slp.	Esther W.	30	25	55.6	20.1	5.5	1914	Oriole, Md.
24	203515		Slp.	Esther Hur.	10	8	48.5	15.8	3.3	1906	Champ, Md.
25	213961	LFTR	Sch.	Esther Melbourne	776	653	179.6	37.0	15.0	1916	Bath, Me.
26	137027		Sch.	Esther Redding	22	13	54.0	18.1	3.9	1902	Biloxi, Miss.
27	136228		Slp.	Ethel	7	7	38.5	13.4	3.6	1891	Pocomoke City, Md.
28	225114		Slp.	Ethel & Lydia	16	12	40.8	14.9	4.4	1925	Onancock, Va.
29	206326		Sch.	Ethel D.	15	7	48.0	16.3	3.4	1909	Biloxi, Miss.
30	223848	MFNC	Sch.	Ethel N.	203	203	106.2	29.2	10.0	1889	Shelbourne, Nova Scotia.
31	202011		Sch.	Ethel Redding	18	10	52.4	18.8	3.0	1905	Biloxi, Miss.
32	201810		Sch.	Ethel Vail	18	12	54.0	16.3	4.6	1905	Solomons, Md.
33	136943		Slp.	Ethelyn Dryden	9	9	45.0	15.5	3.9	1901	Pocomoke City, Md.
34	135144		Sch.	Etta	31	30	62.0	20.5	4.6	1885	St. Michaels, Md.
35	136632		Slp.	Etta and Aclie	5	5	37.8	13.5	3.0	1897	Wingate, Md.
36	135257		Sch.	Ettie A. Lee	43	41	68.0	21.0	5.2	1876	Freeport, Fla.
37	209241	LCFH	Sc. b.	Eugenia Hooper	730	688	198.6	32.1	12.7	1911	Chesapeake City, Md.
38	209164		Slp.	Eula C.	6	6	35.2	13.5	3.4	1909	Wysocking, N. C.
39	8687		Slp.	Eureka	18	17	47.3	17.5	4.0	1870	Sayville, N. Y.
40	136167		Sch.	Eureka	19	11	47.7	17.7	3.8	1890	Biloxi, Miss.
41	223695		Sch.	Europe	42	29	62.5	20.6	4.6	1924	Pascagoula, Miss.
42	136840		Sch.	Eva	7	7	39.1	12.9	3.1	1890	Cambridge, Md.
43	212847		Slp.	Eva	5	5	24.5	10.7	4.2	1914	Fajardo, P. R.
44	135571		Sch.	Eva Bell	19	18	58.4	15.7	4.3	1882	Dorchester County, Md.
45	135529		Sch.	Eva Bramble	23	16	61.5	16.3	4.8	1881	Do.
46	76337		Sch.	Eva Conway	71	57	81.0	24.0	6.0	1882	Milton, Md.
47	202684		Sch.	Eva Foster	18	12	62.7	19.2	3.9	1906	Scranton, Miss.
48	200402		Slp.	Eva M.	7	5	31.2	13.3	3.2	1903	Belhaven, N. C.
49	136579		Sch.	Eva A. Roberts	6	5	39.9	12.2	2.7	1896	Bishops Head, Md.
50	135473	JVCD	Sch.	Eva D. Rose	104	99	89.3	23.6	7.3	1880	Mauricetown, N. J.
51	136016		Sch.	Eva S. Cullison	48	35	70.5	21.0	6.2	1888	Baltimore, Md.
52	136268		Sch.	Evalyn	27	26	46.7	20.6	4.3	1892	Mary Esther, Fla.
53	201584		Sch.	Everett	8	8	34.5	15.5	6.0	1904	Tilton, S. C.
54	136654		Slp.	Everett A. Conary	5	5	28.0	9.5	5.0	1894	Friendship, Me.
55	136615		Slp.	Ewing Bradshaw	7	7	38.0	13.0	3.2	1897	Crisfield, Md.
56	136060		Sch.	Excel	44	34	68.0	22.3	4.5	1889	Handsboro, Miss.
57	212127	LDKN	Sc. b.	Exeter	1,780	1,672	256.0	43.0	20.0	1914	Noank, Conn.
58	204564		Slp.	F. C. Lewis, jr.	6	6	39.0	14.6	3.0	1907	Hopkins, Va.
59	120503	JWLK	Sch.	F. C. Pendleton	408	340	145.7	33.2	12.3	1882	Bangor, Me.
60	120236		Sch.	F. C. Todd	21	19	54.0	19.0	4.6	1876	Pocomoke City, Md.
61	121209		Slp.	F. F. Carpenter	9	9	46.0	15.9	3.9	1901	Deal Island, Md.
62	120003		Sch.	F. M. Knapp	384	365	155.0	29.6	11.6	1867	Ferrysburg, Mich.
63	120923	KLNR	Sc. b.	F. R. Sharp	199	189	124.3	26.0	8.7	1892	Tottenville, N. Y.
64	221151		Sch.	Fairhaven	216	172	100.4	27.3	11.0	1921	Fairhaven, Mass.
65	217008		Sch.	Fajardina	24	24	49.3	16.6	6.3	1910	Mayaguez, P. R.
66	209403	LCGF	Sc. b.	Fall River	1,759	1,545	262.4	44.1	19.5	1911	Bath, Me.
67	218022	LRBV	Sc. b.	Falmouth	2,236	2,073	274.2	46.2	21.4	1919	do.
68	120660		Sch.	Fannie	7	7	44.2	10.3	2.6	1886	Smyrna, N. C.
69	211514		Sc. b.	Fannie	22	19	58.0	16.0	3.1	1900	Georgetown, D. C.
70	203385		Slp.	Fannie Eden	30	27	49.3	22.1	4.4	1906	Crescent, Ga.
71	120565		Sch.	Fannie Insley	59	56	78.0	23.2	6.0	1883	Church Creek, Md.
72	9840		Sch.	Fannie F. Hall	93	89	88.0	25.2	6.9	1867	Stockton, Me.

¹ Formerly sch. Mary T. Quinby.

² Formerly sch. Harriet G.

³ Formerly sch. Charles D. Loveland.

Sailing Vessels

555

Line No.	Service	Crew	Name of owner	Home port	Address of owner
1	Oys.	5	Reese N. Harrison	Cambridge, Md.	Avalon, Md.
2	Frts.	6	Samuel E. Shores	Crisfield, Md.	Chance, Md.
3	Frts.	8	Calvin S. Leonard	Cambridge, Md.	Choptank Avenue.
4	Oys.	2	Washle Earnest	Philadelphia, Pa.	Maurice River, N. J.
5	Frts.	3	Wm. P. Kennedy	Gulfport, Miss.	Biloxi, Miss.
6	Frts.	3	Henry Wehrhelm	Annapolis, Md.	Compton, Md.
7	Frts.	2	Joseph E. Hunter	Key West, Fla.	Ramrod Key, Fla.
8	Frts.	4	Reading Co. (Pa.)	Philadelphia, Pa.	Reading Terminal.
9	Frts.	2	Albert M. Shepard	Belfast, Me.	Deer Isle, Me.
10	Oys.	4	Lucius E. Peterson	Philadelphia, Pa.	Port Norris, N. J.
11	Frts.	4	North Smith	Annapolis, Md.	Coster, Md.
12	Frts.	5	J. Benitez Cintes	San Juan, P. R.	Ochos Building.
13	Oys.	3	Albert G. Phillips	Crisfield, Md.	Fishing Creek, Md.
14	Frts.	3	Rockport Granite Co. (Mass.)	Gloucester, Mass.	Rockport, Mass.
15	Frts.	3	Hood Bay Canning Co. (Wash.)	Juneau, Alaska	Killsnoo, Alaska.
16	Frts.	3	Pilar Gonzalez	San Juan, P. R.	Culebra Island, P. R.
17	Frts.	2	John O. Chord	St. Augustine, Fla.	New Smyrna, Fla.
18	Frts.	3	Lewis J. Fisher	Cambridge, Md.	Vienna, Md.
19	Frts.	9	Boston Ship Brokerage Co. (Mass.)	Boston, Mass.	99 State Street.
20	Fsh.	12	Ottar Hofstad	Seward, Alaska	
21	Frts.	2	Chatham Oyster Co. (Ga.)	Beaufort, S. O.	Box 319.
22	Frts.	7	J. M. Scott	Mobile, Ala.	215 Staples Powell Building.
23	Oys.	6	Hosea O. Webster	Crisfield, Md.	Deal Island, Md.
24	Oys.	5	B. F. Evans	do.	Rhodes Point, Md.
25	Frts.	8	Coast & West Indies Ship Corporation (Del.)	New York, N. Y.	1 Broadway.
26	Frts.	5	Martin Fountain Co. (La.)	Gulfport, Miss.	Biloxi, Miss.
27	Oys.	4	A. J. Thompson	Reedville, Va.	Hague, Va.
28	Oys.	2	W. T. Barnes	Cape Charles, Va.	Onancock, Va.
29	Frts.	4	John F. Spindler	Gulfport, Miss.	Biloxi, Miss.
30	Frts.	4	Collin E. Ham	Boston, Mass.	88 Broad Street.
31	Frts.	4	Gussie Fountain Packing Co. (La.)	Gulfport, Miss.	Biloxi, Miss.
32	Frts.	2	George W. Chesser	Annapolis, Md.	St. George Island, Md.
33	Oys.	5	Edward Adams	Crisfield, Md.	41 Myrtle Street.
34	Frts.	2	Charles A. Tuers	Annapolis, Md.	96 Dock Street.
35	Frts.	3	Pearl Perth	Crisfield, Md.	Bishop Head, Md.
36	Frts.	1	E. H. Miller	Pensacola, Fla.	Freeport, Fla.
37	Frts.	3	Eastern Transportation Co. (Del.)	Wilmington, Del.	Ford Building.
38	Frts.	1	Bud Tolan	Washington, N. C.	Belhaven, N. C.
39	Frts.	4	A. Burrell	Reedville, Va.	Urbana, Va.
40	Frts.	3	Francis Cousin	New Orleans, La.	Lacombe, La.
41	Fsh.	4	Antioch Packing Co. (Miss.)	Gulfport, Miss.	Biloxi, Miss.
42	Frts.	5	Charles A. Le Compte	Cambridge, Md.	15 Cedar Street.
43	Frts.	1	Douglas S. Blackwood	St. Thomas, Virgin Islands.	St. Croix, Virgin Islands.
44	Oys.	2	George W. Smith	Crisfield, Md.	Tylerton, Md.
45	Frts.	2	O. F. Lewis	Reedville, Va.	Cobbs Creek, Va.
46	Frts.	3	Harvey H. Conway	Cambridge, Md.	Choptank Avenue.
47	Frts.	5	Sea Food Co. (Miss.)	Gulfport, Miss.	Biloxi, Miss.
48	Frts.	1	George Williams	Washington, N. C.	Belhaven, N. C.
49	Oys.	4	Shriver McGlaughlin	Crisfield, Md.	Crocheron, Md.
50	Frts.	4	Lottie V. Wathen	Baltimore, Md.	Pratt and Frederick Streets.
51	Frts.	2	J. A. Phillips	Newport News, Va.	Hampton, Va.
52	Frts.	1	Charles Brown	Pensacola, Fla.	Portland, Fla.
53	Frts.	2	Richard Middleton	Beaufort, S. O.	Frogmore, S. O.
54	Fsh.	1	Rodney W. Smith	Bar Harbor, Me.	Brooklin, Me.
55	Oys.	3	Edward A. Evans	Crisfield, Md.	Rhodes Point, Md.
56	Frts.	4	J. F. Lockard	Gulfport, Miss.	Vancleave, Miss.
57	Frts.	6	Reading Co. (Pa.)	Philadelphia, Pa.	Reading Terminal.
58	Oys.	4	Charlton G. Evans	Crisfield, Md.	Ewell, Md.
59	Frts.	5	F. O. Pendleton	Belfast, Me.	Islesboro, Me.
60	Frts.	1	W. T. Windsor	Crisfield, Md.	Bishop Head, Md.
61	Oys.	5	William L. Jones	do.	Chance, Md.
62	Frts.	6	Robert B. Ewing	Marquette, Mich.	Sault Ste. Marie, Mich.
63	Frts.	5	Merritt & Chapman Derrick & Wrecking Co. (W. Va.)	New York, N. Y.	17 Battery Place.
64	Frts.	23	Jose M. Domingues	New Bedford, Mass.	21 Lexington Street.
65	Frts.	5	Americo Andriani	San Juan, P. R.	Fajardo, P. R.
66	Frts.	4	Staples Transportation Co. (Me.)	Fall River, Mass.	404 Davol Street.
67	Frts.	5	do.	do.	Do.
68	Frts.	1	J. B. Daniels	Washington, N. C.	Belhaven, N. C.
69	Frts.	2	Henry Dixon	Alexandria, Va.	
70	Fsh.	5	Richard Williams, jr.	Savannah, Ga.	Hiltonhead, S. O.
71	Frts.	3	Levin R. Evans	Cambridge, Md.	
72	Frts.	2	O. A. Gilbert	Boston, Mass.	99 State Street.

^a Formerly British sch. Gladys E. Whidden.
^b British sch. Phyllis B.

^c Formerly sch. Jas. R. Teal.

Sailing Vessels

Line No.	Official No.	Signal letters	Rig	Name of vessel	Tonnage		Register dimensions			When built	Where built
					Gross	Net	Length	Breadth	Depth		
					Feet			Feet			
1	201328		Sip.	Fannie L. Daugherty	8	8	41.3	15.0	3.6	1904	Crisfield, Md.
2	121030		Sch.	Fannie T. Harrington	10	7	47.8	13.4	3.4	1896	Taylors Island, Md.
3	121271		Sch.	Fannie Belle Atwood	128	84	99.6	24.3	11.6	1903	Essex, Mass.
4	120508	JWMR	Sch.	Fanny Dutard	265	252	128.5	31.0	10.8	1882	San Francisco, Calif.
5	120728		Sch.	Fanny Lowery	16	15	58.0	16.6	4.0	1888	Tilghmans Island, Md.
6	202291		Sch.	Farewell	18	11	51.6	18.8	3.7	1905	Biloxi, Miss.
7	220536		Sc. b.	Farmer's Friend	37	37	71.6	16.1	3.1	1920	Alexandria, Va.
8	203549		Sip.	Fay	7	6	42.0	14.0	3.0	1906	Deepcreek, Va.
9	121169	KQLC	Sch.	Fearless	736	653	182.5	38.5	14.5	1900	Hoquiam, Wash.
10	9760		Sch.	Federal Hill	72	68	84.1	23.4	6.5	1856	Baltimore, Md.
11	215500		Sch.	Ferda	27	19	56.6	19.0	4.0	1917	Pascagoula, Miss.
12	225444		Sch.	Fern-Wood	140	140	105.1	26.5	10.4	1912	Lunenburg, N. S.
13	216379		Sch.	Fey Esperanza	10	10	39.0	13.7	4.9	1918	Rincon, P. R.
14	121251		Sch.	Fish Hawk	91	60	86.2	24.4	10.2	1902	Quincy, Mass.
15	215917	LJNV	Sch.	Flechas	492	399	158.0	35.6	12.7	1918	Pascagoula, Miss.
16	9807		Sip.	Flirt	10	9	37.0	12.1	3.6	1866	Crisfield, Md.
17	121135	KPVL	Sc. b.	Flora	865	769	185.2	35.1	17.3	1900	Bath, Me.
18	201273		Sip.	Flora B	7	6	39.5	13.2	3.0	1904	Fairmount, Md.
19	120420		Sip.	Flora Elsie	35	26	65.2	19.8	5.4	1880	Islip, N. Y.
20	120918		Sch.	Flora Kirwan	67	51	80.0	23.8	6.6	1892	Baltimore, Md.
21	208064		Sip.	Flora A. Price	23	18	56.2	18.4	4.8	1910	Champ, Md.
22	21836		Sch.	Florence	45	43	71.0	21.6	5.1	1867	Somerset Co., Md.
23	121144		Sch.	Florence	44	33	73.0	21.2	6.0	1900	Solomons, Md.
24	212745		Sip.	Florence	8	7	37.2	14.1	3.2	1914	Fishing Creek, Md.
25	120804	KHMD	Sch.	Florence A.	154	126	96.5	27.4	7.2	1890	Cherryfield, Me.
26	224233		Sip.	Florence Louise	40	33	58.1	19.6	5.5	1924	Crisfield, Md.
27	120803		Sch.	Florence Northam	26	24	65.0	17.0	5.0	1890	Solomons Island, Md.
28	207969		Sip.	Fly	9	9	36.0	11.2	4.6	1896	Hoboken, N. J.
29	219452	LVGK	Bkn.	Forest Friend	1,614	1,436	243.3	44.0	19.2	1919	Aberdeen, Wash.
30	219131	LTKF	Bkn.	Forest Pride	1,600	1,424	241.5	44.0	19.2	1919	do
31	121165	KMQG	Sch.	Forester	663	598	184.0	38.6	13.6	1900	Alameda, Calif.
32	220724	MBRN	Sch.	Fort Laramie	2,240	2,140	266.6	46.0	24.1	1919	North Bend, Oreg.
33	120547		Sch.	Fortuna	85	80	98.8	22.5	11.9	1883	Brooklyn, N. Y.
34	207136		Sch.	Foucher D	14	7	47.8	16.3	3.4	1910	Biloxi, Miss.
35	203506		Sip.	Four Brothers	7	7	41.6	14.0	3.0	1906	Deep Creek, Va.
36	217329		Sip.	Frances	10	9	34.6	14.0	3.7	1918	Charleston, S. C.
37	204270		Sip.	Frances Y	9	6	29.6	14.7	3.8	1907	Thunderbolt, Ga.
38	215905	LJNM	Sch.	Francis J. McDonald	1,059	965	201.9	37.1	18.8	1917	Noank, Conn.
39	120011		Sch.	Francis J. Ruth	60	57	73.0	23.2	6.7	1871	Dorchester Co., Md.
40	216927	LMWH	Sch.	Francis L. Taussig	1,080	972	193.7	38.8	19.0	1918	Boothbay Harbor, Me.
41	201610		Sch.	Francis V. Sylvia	95	64	85.0	21.7	10.2	1904	Essex, Mass.
42	120556		Sch.	Frank Bateman	48	48	71.2	21.0	5.3	1883	Oxford, Md.
43	205707	KWRG	Sch.	Frank Brainerd	254	198	123.4	30.9	8.7	1908	Rockland, Me.
44	214909	LGWS	Sch.	Frank A. Morey	574	481	163.0	35.4	14.7	1917	do
45	202052		Sch.	Frank L. Lewis	17	8	53.3	19.3	3.4	1905	Biloxi, Miss.
46	121075	KNLG	Sc. b.	Franklin	910	842	194.0	34.8	17.6	1898	Noank, Conn.
47	121202		Sip.	Franklin	7	7	38.7	13.4	2.7	1901	Hudson, Md.
48	121109	KPHL	Sch.	Fred J. Wood	681	601	181.0	38.1	14.0	1899	Hoquiam, Wash.
49	121203		Sip.	Freddie	7	7	38.6	13.1	2.8	1901	Hudson, Md.
50	221593	MDCQ	Sc. b.	Frederick	2,301	2,198	267.3	46.0	23.6	1921	South Portland, Me.
51	216546	LMCN	Sch.	Frederick J. Lovatt	510	446	149.3	34.2	14.4	1918	Boothbay Harbor, Me.
52	120658		Sch.	Freeman	13	7	39.0	14.6	4.5	1896	Smiths Landing, N. J.
53	217683	LQFR	Sch.	Freeman	1,070	959	192.4	39.0	19.4	1919	Rockland, Me.
54	207003		Sip.	Fulton T. Mister	20	14	52.8	18.1	4.5	1910	Deal Island, Md.
55	205816		Sch.	G. A. Anderson	7	7	43.5	14.3	2.9	1908	Bishops Head, Md.
56	85735		Sch.	G. A. Kirwan	44	42	66.3	21.8	6.4	1882	Madison, Md.
57	219185	LTNM	Sch.	G. A. Kohler	1,462	1,365	212.2	40.0	21.2	1919	Wilmington, Del.
58	86596		Sip.	G. C. Williams	8	8	41.3	15.7	4.2	1901	Crisfield, Md.
59	205016		Sip.	G. G. Vetra	8	8	39.9	13.8	3.1	1908	Wenona, Md.
60	86013		Sch.	G. P. Leatherbury	8	8	53.6	11.7	3.0	1882	St. Peter's Creek, Md.
61	85872		Sch.	U. W. Glenn	16	12	52.6	16.5	3.6	1884	Accomack Co., Va.
62	86131	KJDM	Sch.	Galileo	354	328	132.5	33.5	12.7	1901	Benicia, Calif.
63	86570	KRBQ	Sch.	Gamble	726	626	183.7	38.0	13.8	1901	Port Blakely, Wash.
64	86663	KSIL	Sch.	Gardiner G. Deering	1,982	1,714	251.6	44.4	25.1	1903	Bath, Me.
65	221503	MDCH	Sc. b.	Garrett	2,301	2,182	267.3	46.0	23.6	1921	Newington, N. H.
66	85341		Sip.	Gauntlet	11	10	34.0	13.4	4.4	1874	Boston, Mass.
67	220810	MBVR	Sch.	Gaviota	287	263	127.6	31.1	11.7	1920	Catano, P. R.
68	85643		Sch.	General Hancock	16	16	44.7	15.6	5.5	1880	Key West, Fla.
69	85699	JVRM	Sc. b.	Gen. Knox	1,587	1,550	251.1	42.4	21.8	1881	Thomaston, Me.
70	215023		Sch.	General Pershing	46	40	70.0	22.7	5.8	1917	White Haven, Md.
71	10797		Sch.	General Torbert	99	94	90.5	24.4	6.2	1866	Greensboro, Md.
72	201655	KTPC	Sch.	General Leon Jurado	1,144	952	194.6	39.4	18.3	1905	Bath, Me.
73	85910		Sch.	Genesta	10	9	47.4	15.8	2.8	1885	Cambridge, Md.
74	86318		Sch.	Genesta	13	12	44.0	13.0	3.9	1895	Poquoson, Va.
75	216359	LKSB	Sch.	Geneva Kathleen	583	542	162.9	36.8	13.2	1918	Beaumont, Tex.
76	205630		Sip.	Geneva May	15	11	49.8	16.6	3.9	1908	Wenona, Md.

¹ Formerly British sch. Marion Adams.
² Formerly sch. Remedy.

³ Formerly sch. Ada Oliff.
⁴ Formerly sch. Charles S. Gawthrop.

Line No.	Service	Crew	Name of owner	Home port	Address of owner
1	Oys.	4	Walter G. Haynie	Crisfield, Md.	246 North Somerset Avenue.
2	Frts.	5	Glendy Larrimore	Cambridge, Md.	Fairbank, Md.
3	Frts.	12	Elizeu B. Neves	New Bedford, Mass.	90 Union Street.
4	Fsh.	35	J. A. Matheson	Seattle, Wash.	Anacortes, Wash.
5	Oys.	4	L. E. Tull	Crisfield, Md.	2 Laird Avenue.
6	Fsh.	5	Arnaud Lopez	Gulfport, Miss.	Biloxi, Miss.
7	Frts.	2	Arthur Sisson	Alexandria, Va.	
8	Oys.	2	Alfred Dlse	Cape Charles, Va.	Tangier, Va.
9	Frts.	9	Whitney & Bodden Shipping Co. (Ala.)	Mobile, Ala.	60 South Commerce Street.
10	Frts.	4	S. A. Langrall	Crisfield, Md.	Bivalve, Md.
11	Fsh.	5	Joseph Lawrence	Gulfport, Miss.	Biloxi, Miss.
12	Fsh.	12	Warren Fish Co.	Pensacola, Fla.	Baylen Street Wharf.
13	Frts.	3	Carlos Valle	San Juan, P. R.	Cabo Rojo, P. R.
14	Fsh.	9	E. E. Saunders & Co. (Fla.)	Pensacola, Fla.	Palafox Street Wharf.
15	Frts.	6	M. M. Flechas	Gulfport, Miss.	Pascagoula, Miss.
16	Oys.	3	George H. Walls	Wilmington, Del.	Dover, Del.
17	Frts.	3	Mystic Steamship Co. (Mass.) (trustees)	Boston, Mass.	111 Devonshire Street.
18	Oys.	3	Isaac White	Crisfield, Md.	Wenona, Md.
19	Frts.	2	Mary E. Wessells	Washington, D. C.	608 E Street SE.
20	Frts.	3	T. Preston Webster	Baltimore, Md.	2301 Boston Street.
21	Oys.	5	Millard E. Price	Crisfield, Md.	Chance, Md.
22	Frts.	1	Marion Malcolm	Baltimore, Md.	Chestertown, Md.
23	Frts.	4	David A. Messick, Jr.	Cambridge, Md.	Choptank Avenue.
24	Frts.	4	J. Riley Phillips	Crisfield, Md.	Fishing Creek, Md.
25	Frts.	4	Charles M. Struven	Baltimore, Md.	114 South Frederick Street.
26	Oys.	6	Mary B Tull	Crisfield, Md.	Laird Avenue.
27	Frts.	2	Charles O. Chesser	Annapolis, Md.	St. George Island, Md.
28	Frts.	1	Henry L. Ritch	Bridgeport, Conn.	Greenwich, Conn.
29	Frts.	14	Grays Harbor Motorship Corporation (Wash.)	Seattle, Wash.	911 Securities Building.
30	Frts.	15	do	do	Do.
31	Frts.	10	Sanders & Kirchmann (Inc.)	San Francisco, Calif.	American National Bank Building.
32	Frts.	15	Charles Nelson Co. (Calif.)	do	230 California Street.
33	Frts.	9	Gulf Fisheries Co. (N. Y.)	Galveston, Tex.	Pier 22.
34	Frts.	4	Dunbar-Dukate Co. (La.)	New Orleans, La.	710 Poydras Street.
35	Oys.	1	Thomas E. Parks	Cape Charles, Va.	Tangier, Va.
36	Frts.	1	Reuben Logen	Charleston, S. C.	Wando, S. C.
37	Msc.	2	Sam Huggins	Beaufort, S. C.	Hiltonhead, S. C.
38	Frts.	9	McDonald Transportation Co. (Del.)	Wilmington, Del.	7 West Tenth Street.
39	Frts.	3	Clarence J. Biscoe	Annapolis, Md.	Drayden, Md.
40	Frts.	8	New England Maritime Co. (Me.)	Boston, Mass.	131 State Street.
41	Fsh.	14	E. E. Saunders & Co. (Fla.)	Pensacola, Fla.	Palafox Street Wharf.
42	Oys.	6	John W. Sharp	Philadelphia, Pa.	Leesburg, N. J.
43	Frts.	4	Merritt T. Ober	Southwest Harbor, Me.	North East Harbor, Me.
44	Frts.	7	George D. Rogers	Boston, Mass.	110 State Street.
45	Frts.	5	Gussie Fountain Packing Co. (La.)	Gulfport, Miss.	Biloxi, Miss.
46	Frts.	3	Thomas J. Howard	New York, N. Y.	1 Broadway.
47	Frts.	3	Fred Brannock	Cambridge, Md.	Maryland Avenue.
48	Frts.	9	E. K. Wood Lumber Co. (Calif.)	San Francisco, Calif.	1 Drum Street.
49	Frts.	4	T. G. McKinney	Washington, N. C.	Lowland, N. C.
50	Frts.	6	P. Dougherty Co. (Md.)	Baltimore, Md.	Hearst Tower Building.
51	Frts.	5	Clarence A. Small	Machias, Me.	Machiasport, Me.
52	Oys.	5	Lucinda D. Corson	Philadelphia, Pa.	Port Norris, N. J.
53	Frts.	9	New England Maritime Co. (Me.)	Boston, Mass.	131 State Street.
54	Oys.	6	Gustavus Armiger	Annapolis, Md.	400 Severn Avenue.
55	Frts.	4	Robert W. Bloodsworth	Crisfield, Md.	Bishop Head, Md.
56	Frts.	3	T. Preston Webster	Baltimore, Md.	2235 Boston Street.
57	Frts.	21	Maryland Shipping Corporation (Md.)	do	Keyser Building.
58	Oys.	5	George T. Taylor	Crisfield, Md.	Marion Station, Md.
59	Oys.	4	Walter DeVaughn	do	Wenona, Md.
60	Frts.	1	George E. Emerson	Newport News, Va.	White Marsh, Va.
61	Oys.	7	J. T. Handy Co.	Crisfield, Md.	Dock Street.
62	Frts.	7	Union Fish Co. (Calif.)	San Francisco, Calif.	141 Clay Street.
63	Frts.	8	Fife Shipping Co.	do	330 California Street.
64	Frts.	10	G. G. Deering Co.	Bath, Me.	226 Washington Street.
65	Frts.	6	P. Dougherty Co. (Md.)	Baltimore, Md.	Hearst Tower Building.
66	Msc.	2	William G. Dowe	Key West, Fla.	77 Elizabeth Street.
67	Frts.	6	Angel Moreno Rodriguez	San Juan, P. R.	Catano, P. R.
68	Frts.	7	Cecille Henriquez	Tampa, Fla.	1106 Chestnut Street.
69	Frts.	4	Neptune Line (Del.)	New York, N. Y.	25 Beaver Street.
70	Frts.	3	A. G. Price	Crisfield, Md.	Route 2.
71	Frts.	3	Chas. W. Cowan	New York, N. Y.	Stapleton, N. Y.
72	Frts.	7	Harold F. Goss	Boston, Mass.	141 Milk Street.
73	Frts.	4	Charles S. Stafficker	Philadelphia, Pa.	Dorchester, N. J.
74	Frts.	1	Walter R. Buck	Newport News, Va.	Glass, Va.
75	Frts.	7	Lutcher & Moore Lumber Co. (Tex.)	Port Arthur, Tex.	Orange, Tex.
76	Frts.	5	Wm. J. Horseman	Crisfield, Md.	Wenona, Md.

* Formerly U. S. Navy sc. b. Gen. Knox.

* Formerly sch. General Torbert.
 † Formerly sch. Alice May Davenport.

Sailing Vessels

Line No.	Official No.	Signal letters	Rig	Name of vessel	Tonnage		Register dimensions			When built	Where built
					Gross	Net	Length	Breadth	Depth		
1	85856		Sch.	Geneva Newcomb	9	9	46.8	14.0	3.0	1884	Taylor's Island, Md.
2	85276		Sch.	Genoa	730	604	188.9	34.1	13.2	1873	Cleveland, Ohio
3	86400		Slp.	George	10	5	33.0	12.5	3.1	1837	New Haven, Conn.
4	215045		So. b.	George	14	11	50.9	13.0	2.4	1917	Alexandria, Va.
5	85908	KCSW	Bk.	George Curtis	1,837	1,680	240.7	42.4	25.2	1884	Waldoboro, Me.
6	150359		Sch.	George Gress	67	64	79.5	25.5	6.0	1885	Athens, N. Y.
7	86508		Sch.	Geo. Slover	22	10	53.5	18.0	4.5	1900	Smyrna, N. O.
8	86505	KSIM	Sch.	George E. Billings	1,260	1,103	224.0	42.4	18.3	1903	Port Blakely, Wash.
9	201214	KTGR	Sch.	George E. Klinek	560	460	152.6	36.4	12.6	1904	Mystic, Conn.
10	86303		So. b.	GEORGE H. CORLISS	2,886	2,718	352.0	44.2	22.3	1896	Chicago, Ill.
11	85223		Sch.	George H. Meekins	80	62	82.5	24.0	6.7	1872	Dorchester Co., Md.
12	86314	KMGT	Sch.	George R. Bradford	142	135	96.4	27.4	8.0	1895	Essex, Mass.
13	201520	KTLS	So. b.	George R. Stetson	675	577	175.8	35.1	14.1	1904	Bath, Me.
14	86562		Sch.	George S. McCready	37	37	71.5	23.0	6.0	1901	Crisfield, Md.
15	85867		Sch.	George T. Duncan	10	9	56.3	15.2	3.8	1884	Mill Creek, Md.
16	85731		Sch.	George T. Garrison	58	45	67.8	22.5	6.1	1882	Baltimore, Md.
17	214355		So. b.	Geo. T. Lock	801	788	180.0	39.0	12.9	1916	Westlake, La.
18	219509	LVJT	Bkn.	George U. Hind	1,389	1,224	231.4	43.5	18.6	1919	Rolph, Calif.
19	86530		Slp.	George W. Collier	9	9	45.5	15.2	3.5	1900	Deal Island, Md.
20	86110		Slp.	George W. Jackson	10	9	41.0	15.2	3.1	1890	Cambridge, Md.
21	201535	KTME	Sch.	George W. Truitt, jr	779	647	187.0	38.1	13.3	1904	Bath, Me.
22	210378	LMTH	Sch.	Georgette	866	757	187.8	36.1	16.1	1918	Portland, Ore.
23	86396		Slp.	Georgia and Inez	6	6	36.0	13.4	2.9	1897	Fairmount, Md.
24	200202	KSQB	Sch.	Georgia D. Jenkins	471	398	149.6	34.3	11.8	1903	Phippsburg, Me.
25	202162		Sch.	Georgiana	122	87	102.7	24.4	11.6	1905	Essex, Mass.
26	86597	KRGH	Bkn.	Georgina	098	870	210.0	41.0	15.7	1901	Fairhaven, Calif.
27	76693		Slp.	Gerald C. Headley	11	9	37.5	14.2	3.9	1887	East Creek, Md.
28	86203		Sch.	Gertie	10	9	37.0	13.2	4.0	1892	Handsboro, Miss.
29	86458		Slp.	Gertie E. Collier	7	7	38.0	13.5	3.0	1899	Deal Island, Md.
30	86284		Slp.	Gertrude	8	8	38.2	10.4	3.3	1894	Chincoteague, Va.
31	203802		Slp.	Gertrude	8	6	36.0	13.4	2.4	1906	Matagorda, Tex.
32	210418		Sch.	Gertrude B	30	22	59.0	18.5	4.9	1912	Biloxi, Miss.
33	86606		Sch.	Gertrude Leaner	15	10	43.5	16.8	3.3	1902	do.
34	86474		Slp.	Gertrude Wands	8	8	42.6	14.3	3.4	1899	Inverness, Md.
35	85026		Sch.	Gilbert Stanceliff	117	111	90.5	26.0	6.6	1869	Middletown, Conn.
36	86134	KJFW	Sch.	Gladator	112	75	92.6	24.3	10.0	1891	Essex, Mass.
37	86512		Slp.	Gladys	11	7	50.0	15.6	3.6	1900	Pocomoke City, Md.
38	86593		Slp.	Gladys	5	5	36.8	13.4	2.1	1901	Cambridge, Md.
39	200366		Slp.	Gladys	7	5	41.5	13.3	3.1	1903	Justisville, Va.
40	204297		Cat.	Gladys	6	6	23.9	11.6	4.0	1907	Osterville, Mass.
41	93398		Sch.	Gladys L	54	40	81.0	22.7	6.0	1903	Madison, Md.
42	208030		Slp.	Gladys Marie	9	5	41.0	14.8	4.0	1910	Pocomoke City, Md.
43	224250		Slp.	Gladys Melba	15	10	43.4	15.6	3.7	1924	Crisfield, Md.
44	217306	LPOF	Sch.	Gladys M. Taylor	967	891	101.1	37.7	19.1	1918	Stockton Springs, Me.
45	85980	KFCG	Sch.	Glendale	296	281	142.2	34.0	9.0	1888	Fairhaven, Calif.
46	86303	KMOJ	So. b.	Glendower	855	823	192.2	34.7	16.0	1894	Noank, Conn.
47	215220	LHJM	So. b.	Glenside	974	900	196.3	34.6	18.3	1917	Baltimore, Md.
48	86452		Slp.	Gloucester	18	10	41.6	18.3	4.4	1898	Shipyards, Ga.
49	86471		Slp.	Gloucester	10	10	42.5	14.2	3.5	1899	Hudson, Md.
50	10051		Sch.	Gold Hunter	54	51	65.7	21.6	5.7	1860	York, Me.
51	85827		Sch.	Gold Spray	10	9	53.0	13.0	3.2	1883	Fox Creek, Md.
52	86401		Sch.	Golden Gate	5	5	40.8	11.8	2.6	1896	Fishing Creek, Md.
53	213770	LFQV	Shp.	GOLDEN GATE	2,332	2,161	293.3	42.8	24.5	1883	Whitehaven, England.
54	221446	MCWV	Sch.	Golden Rod	412	340	142.5	33.0	12.6	1919	Malhona Bay, Canada.
55	220128		Bgn.	Golden Rule	42	42	40.8	16.8	6.5	1926	Detroit, Mich.
56	86046	KGLC	Sch.	Golden Shore	699	626	185.1	38.5	14.2	1889	Port Blakely, Wash.
57	86449		Sch.	Goldie	36	28	64.5	18.0	4.5	1898	Scranton, Miss.
58	86522		Sch.	Goldie C.	22	22	66.0	18.6	5.4	1900	Fishing Island, Md.
59	86370		Sch.	Goldie I. Lewis	7	5	41.0	13.5	3.1	1896	Applegarth, Md.
60	86100		Sch.	Gorman C.	17	13	63.0	17.4	4.0	1892	Solomons Island, Md.
61	86432		Cat.	Grace	8	8	30.6	14.2	4.4	1898	Port Republic, N. J.
62	12810		Sch.	Grace E. Stevens	87	71	71.8	24.0	7.8	1853	Brookhaven, N. Y.
63	86242	KLPN	Sch.	Graco G. Bennett	210	199	135.5	23.9	7.8	1893	Bethel, Del.
64	86033		Slp.	Gracie	11	7	38.6	15.0	4.1	1889	Goshon, N. J.
65	206853		Sch.	Gracie May	104	104	99.8	25.5	6.6	1909	Seaford, Del.
66	86293		Sch.	Grampion	844	802	218.0	38.0	13.2	1894	West Bay City, Mich.
67	209184	LCPB	Sch.	Granville R. Bacon	385	330	133.6	31.6	11.8	1911	Bethel, Del.
68	10947		Sch.	Grape Shot	29	28	51.8	18.5	5.6	1856	Sayville, N. Y.
69	105660		Sch.	Gratitude	23	14	53.2	10.3	5.6	1855	Philadelphia, Pa.
70	205552	KWRB	So. b.	Greenwood	967	880	195.6	35.0	17.6	1908	Noank, Conn.
71	220731	MBRP	So. b.	Griffson	2,259	2,149	267.9	46.3	23.8	1920	Winslow, Wash.
72	215508	LHSD	So. b.	Guannacaste	609	548	165.5	36.5	13.9	1917	Portland, Ore.
73	216662	LMIB	Sch.	Gullford D. Fendleton	1,011	1,456	205.8	41.5	19.6	1918	Jacksonville, Fla.
74	86578		Sch.	Guil.ermite	38	38	62.0	17.4	6.6	-----	Curacao, Dutch West Indies.
75	86304		Slp.	Guy	5	5	36.2	11.3	2.7	1894	Marlon, Md.

1 Formerly sch. Peter Mehrhof.
 2 Formerly slp. Julia Wallace.
 3 Formerly sch. Miriam.

4 Formerly (a) British shp. Lord Shaftesbury.
 (b) British shp. Golden Gate.

Sailing Vessels

559

Line No.	Service	Crew	Name of owner	Home port	Address of owner
1	Frt.	2	N. S. Kelly	Crisfield, Md.	Main Street.
2	Frt.	7	H. N. Jex	Toledo, Ohio	1749 Summit Street.
3	Frt.	2	Gaston E. Amorus	Bridgeport, Conn.	East Norwalk, Conn.
4	Frt.	2	John Williams	Alexandria, Va.	
5	Frt.	18	Libby, McNeill & Libby (Me.)	San Francisco, Calif.	465 California Street.
6	Frt.	4	Parker J. Hall	Belfast, Me.	Sandy Point, Me.
7	Frt.	2	A. A. Milliken	Wilmington, N. C.	Shallotte, N. C.
8	Fsh.	4	South Coast Land Co. (Calif.)	San Diego, Calif.	Spreckels Threater Building.
9	Frt.	6	Carlos Barry	New London, Conn.	61 State Street.
10	Frt.	8	Pittsburgh Steamship Co. (W. Va.)	Duluth, Minn.	Wolvlin Building.
11	Frt.	3	Lottie V. Wathen	Baltimore, Md.	3412 Elgin Avenue.
12	Frt.	6	Rockport Granite Co. (Mass.)	Gloucester, Mass.	Rockport, Mass.
13	Frt.	3	Westmoreland Coal Co. (Pa.)	Philadelphia, Pa.	224 South Third Street.
14	Msc.	3	Wm. B. Smith	Baltimore, Md.	Emerson Hotel.
15	Oys.	3	David A. Webster	Crisfield, Md.	Dames Quarter, Md.
16	Frt.	2	Wm. D. Roe	Baltimore, Md.	St. Michaels, Md.
17	Frt.	4	Alken Towboat & Barge Co. (Fla.)	Pensacola, Fla.	810 South Palafox Street.
18	Frt.	14	Rolph Navigation & Coal Co. (Calif.)	San Francisco, Calif.	60 California Street.
19	Oys.	4	Walter D. Webster	Crisfield, Md.	Wenona, Md.
20	Oys.	2	George Shaw	Philadelphia, Pa.	Dorchester, N. J.
21	Frt.	8	John R. Eskridge	Wilmington, Del.	Seaford, Del.
22	Frt.	8	Phillip C. Pearson	New York, N. Y.	34 West Twelfth Street.
23	Oys.	4	S. T. Harrison	Cambridge, Md.	Tilghman, Md.
24	Frt.	2	Willard B. Spragg	New York, N. Y.	35 South William Street.
25	Frt.	7	Gorton Pew Vessels Co. (Mass.)	Gloucester, Mass.	Rowe Square.
26	Frt.	10	Eschen & Minor Co. (Calif.)	San Francisco, Calif.	24 California Street.
27	Oys.	3	L. T. Dize	Cape Charles, Va.	Tangier, Va.
28	Frt.	1	Nick Kalenzis	Tampa, Fla.	Tarpon Springs, Fla.
29	Oys.	3	Robert L. Shores	Crisfield, Md.	Deal Island, Md.
30	Oys.	2	Wm. L. Jones	do.	Chance, Md.
31	Fsh.	1	Duncan Ruthven	Galveston, Tex.	Palacios, Tex.
32	Frt.	5	B. Taltavull	Gulfport, Miss.	Biloxi, Miss.
33	Fsh.	3	Alabama Canning Co. (Ala.)	Mobile, Ala.	Bayou Labatre, Ala.
34	Msc.	4	Billy Bloodsworth	Crisfield, Md.	Toddville, Md.
35	Frt.	3	G. I. McNamare	Boston, Mass.	Newton, Mass.
36	Frt.	7	Nicholson Fish Co. (Me.)	Bangor, Me.	Bucksport, Me.
37	Oys.	1	A. J. Lewis	Reedville, Va.	Walnut Point, Va.
38	Oys.	2	Upshur Long	Crisfield, Md.	Marion, Md.
39	Frt.	2	J. R. Carrowin	Washington, N. C.	Aurora, N. C.
40	Fsh.	1	Thomas C. Nickerson	New Bedford, Mass.	Harwich, Mass.
41	Fsh.	2	A. J. Lewis	Reedville, Va.	Walnut Point, Va.
42	Frt.	2	George W. Ennis	do.	Coles Point, Va.
43	Oys.	2	W. R. Stevenson	Crisfield, Md.	South Somerset Avenue.
44	Frt.	8	New England Maritime Co. (Me.)	Boston, Mass.	131 State Street.
45	Fsh.	9	Alaska Codfish Co. (Calif.)	San Francisco, Calif.	15 Steuart Street.
46	Frt.	3	Thomas J. Howard	New York, N. Y.	1 Broadway.
47	Frt.	4	Reading Co. (Pa.)	Philadelphia, Pa.	Reading Terminal.
48	Frt.	3	Chatham Oyster Co. (Pa.)	Beaufort, S. C.	Box 319.
49	Oys.	4	Walter Wilson	Cambridge, Md.	Hudson, Md.
50	Frt.	2	Ernest C. Higgins	Bath, Me.	Georgetown, Me.
51	Oys.	5	George B. French	Crisfield, Md.	Rumbley, Md.
52	Frt.	4	Clarence Parker	do.	Honga, Md.
53	Frt.	25	Rolph Navigation & Coal Co. (Calif.)	San Francisco, Calif.	60 California Street.
54	Frt.	7	Whitney & Bodden Shipping Co. (Ala.)	Mobile, Ala.	50 South Commerce Street.
55	Msc.	4	Allie Moore	Grand Haven, Mich.	Charlevoix, Mich.
56	Frt.	9	Rolph Navigation & Coal Co. (Calif.)	San Francisco, Calif.	60 California Street.
57	Fsh.	4	Alabama Canning Co. (Ala.)	Mobile, Ala.	Bayou Labatre, Ala.
58	Frt.	1	A. H. Bratton	Norfolk, Va.	Deltaville, Va.
59	Frt.	4	Richard Lewis	Crisfield, Md.	Dames Quarter, Md.
60	Oys.	6	O. P. Owens	Baltimore, Md.	1710 Bolton Street.
61	Pas.	1	Ezra A. Somers	Philadelphia, Pa.	Atlantic City, N. J.
62	Frt.	2	M. A. Eaton	Portland, Me.	Bluehill, Me.
63	Frt.	5	J. B. Blades Lumber Co.	New Bern, N. C.	
64	Oys.	3	Charles W. Johnson	Philadelphia, Pa.	Newport, N. J.
65	Frt.	3	James B. Conway	Cambridge, Md.	
66	Frt.	8	Gramplan Transportation Co. (Ind.)	Chicago, Ill.	Michigan City, Ind.
67	Frt.	6	George E. Jones	Norfolk, Va.	1718 Hamlin Avenue.
68	Frt.	3	John C. Johnson	Reedville, Va.	Tucker Hill, Va.
69	Oys.	6	William O. Clark	Philadelphia, Pa.	Bivalve, N. J.
70	Frt.	4	Lehigh Coal & Navigation Co. (Pa.)	New York, N. Y.	143 Liberty Street.
71	Frt.	5	James Griffiths & Sons (Wash.)	Seattle, Wash.	502 Burke Building.
72	Frt.	3	Guanacaste Ship Corporation (Del.)	Pensacola, Fla.	Saint Andrews, Fla.
73	Frt.	10	Fields S. Poudleton	New York, N. Y.	15 Moore Street.
74	Frt.	4	Tomas Bonano	San Juan, P. R.	Catano, P. R.
75	Frt.	2	E. M. Whealton	Crisfield, Md.	Fairmount, Md.

1 Formerly British sch. Sir Donald.

2 Formerly sch. John Henry.

7 Formerly sch. George H. Barnes.

8 Formerly Spanish sch. Guillermito.

Sailing Vessels

Line No.	Official No.	Signal letters	Rlg	Name of vessel	Tonnage		Register dimensions			When built	Where built
					Gross	Net	Length	Breadth	Depth		
					Feet			Feet			
1	85602	JTNM	Bk.	Guy C. Goss	1,672	1,430	213.9	39.8	24.0	1879	Bath, Me.
2	222821		Sch.	H. C. Nickelson	47	28	67.4	20.8	6.5	1923	Dorchester, N. J.
3	215038		Sch.	H. E. Gumbel	28	19	54.4	18.8	4.4	1917	Biloxi, Miss.
4	204559		Slp.	H. G. Alexander	10	8	47.5	16.0	3.6	1907	Wenona, Md.
5	80953		Sch.	H. H. Conway	61	58	78.5	23.2	6.2	1883	Baltimore, Md.
6	95778		Sch.	H. K. Price	52	39	65.2	23.2	6.4	1883	Pocomoke City, Md.
7	95377		Sch.	H. L. James	115	109	93.0	27.0	7.2	1875	Dorchester Co., Md.
8	95945		Sch.	H. L. Steelman	19	11	43.1	16.5	4.1	1888	Estelville, N. J.
9	95719		Sch.	H. M. Rowe	39	37	66.0	21.4	5.6	1882	Dorchester, Md.
10	90536		Slp.	H. S. Dulany	8	8	39.5	14.5	4.4	1897	Chesconnessex, Va.
11	219286	LTVK	Bkn.	H. W. Brown	2,352	2,190	232.0	45.9	22.4	1919	Orange, Tex.
12	96380		Sch.	H. Hansel Tyler	5	5	39.2	13.3	2.6	1896	Fishing Creek, Md.
13	96328	KMRP	So. b.	Hackensack	875	791	192.0	34.7	16.4	1896	Noank, Conn.
14	95811		Slp.	Haidee	17	9	46.2	14.0	5.1	1884	Freeport, Me.
15	96131		Sch.	Haille K.	10	9	53.0	15.6	4.1	1891	Solomons, Md.
16	219172	LTMH	So. b.	Hallowell	1,327	1,182	231.0	38.5	18.7	1919	Richmond, Me.
17	95290		So. b.	Halsted	496	471	171.1	33.4	12.4	1873	Little Sturgeon, Wis.
18	96069		Sch.	Hamlet	13	9	56.0	14.5	3.3	1890	Fishing Island, Md.
19	95180		Sch.	Hannah and Ida	29	27	61.5	20.1	5.2	1872	Mauricetown, N. J.
20	221380	MOVR	Sch.	Harford	2,240	2,139	267.3	46.0	23.6	1921	Portland, Me.
21	95215		Slp.	Harp	13	12	37.6	16.0	4.0	1873	Darlen, Conn.
22	95001		Sch.	Harriet Howarth	41	39	62.2	20.7	6.6	1870	Somerset Co., Md.
23	96161	KLFN	Sch.	Harriet C. Whitehead	222	211	119.6	31.3	8.0	1892	Waterford, Conn.
24	11295		Sch.	Harriet P. Ely	62	58	70.6	23.5	5.9	1862	Norwalk, Conn.
25	204611		Sch.	Harrison	28	19	56.4	21.1	4.0	1907	De Lisle, Miss.
26	202715	KVDS	Sch.	Harrison T. Beacham	269	266	143.0	29.0	9.0	1905	Baltimore, Md.
27	96471		Slp.	Harry Anderson	8	8	44.3	15.2	3.1	1899	Deals Island, Md.
28	96457		Slp.	Harry Collins	10	8	33.0	15.7	3.9	1899	Charleston, S. C.
29	207922		Slp.	Harry F. Albough	24	19	56.4	18.4	4.8	1910	Champ, Md.
30	207891	LBQG	So. b.	Harry F. Hooper	836	762	203.0	35.5	13.5	1910	Seaford, Del.
31	216137	LJWR	Sch.	Harry G. Deering	1,342	1,163	211.4	41.0	21.1	1918	Bath, Me.
32	95976		Slp.	Harvey M.	5	5	28.0	11.5	3.2	1887	Glenwood, N. Y.
33	96403		Slp.	Harvey A. Parks	8	8	42.0	16.0	2.8	1899	Holland Island, Md.
34	11477	HKDB	So. b.	Hatteras	788	764	171.5	33.5	18.8	1865	Brooklyn, N. Y.
35	96683	KSLP	So. b.	Hattie	1,286	1,163	230.3	39.0	17.3	1903	Bath, Me.
36	95626		Sch.	Hattie and Frances	28	26	53.3	17.4	5.5	1880	Mudison, Md.
37	95827		Sch.	Hattie Duncan	9	9	52.6	14.8	2.6	1884	Holland Point, Md.
38	202508		Slp.	Hattie E. Laird	13	9	46.0	15.0	3.2	1905	Pocomoke City, Md.
39	96427		Slp.	Hattie E. Travers	7	7	41.0	14.0	2.8	1898	Hoopers Island, Md.
40	205150	KWPL	So. b.	Hauto	830	732	180.2	35.0	14.7	1908	Noank, Conn.
41	96314	KMLV	So. b.	Haverford	678	644	176.4	35.0	14.2	1895	do
42	150725	KMSJ	So. b.	Hawthorne	680	608	176.4	35.0	14.2	1896	do
43	200668		Sch.	Hazel R. Hines	121	79	101.0	25.0	10.8	1894	Essex, Mass.
44	95480	JSMK	Bkn.	Heola	1,529	1,435	210.5	40.2	24.2	1907	Bath, Me.
45	11873		Slp.	Helen Hurd	12	7	38.5	14.6	3.6	1867	Greenport, N. Y.
46	95906		Sch.	Helen and Sallie	16	11	41.5	16.6	4.3	1887	Estelville, N. J.
47	220032	LWNK	Sch.	Helen B. Sterling	2,526	2,350	267.0	49.6	25.2	1920	Portland, Ore.
48	206842		Sch.	Helen M. Baughman	39	23	62.6	20.5	5.4	1888	Mardella, Md.
49	218625	LSFC	Sch.	Helen Barnett Gring	1,226	1,127	202.8	40.4	20.8	1919	Camden, Me.
50	217453		Slp.	Hellene	6	5	28.7	11.9	3.2	1912	Belhaven, N. C.
51	202235	KTWP	Sch.	Helvetia	499	425	157.4	36.2	12.8	1905	Rockland, Me.
52	95785		Sch.	Honrietta Bach	44	32	66.5	22.0	5.7	1883	Cambridge, Md.
53	209973		Slp.	Henry H.	11	8	36.6	13.7	3.4	1908	Lacey, Ga.
54	214523		Sch.	Henry Clark	23	16	57.6	19.2	3.7	1916	Pascagoula, Miss.
55	95044		Sch.	Henry Disston	41	28	73.0	19.8	5.2	1881	Portsmouth, Va.
56	205188		So. b.	Henry Endicott	866	758	190.6	35.1	16.2	1908	Bath, Me.
57	96208		Slp.	Henry Ruppell	7	6	32.5	13.4	3.3	1892	Patchogue, N. Y.
58	96095	KJBS	Sch.	Henry Seymour	169	160	91.0	30.7	8.3	1890	Tottenville, N. Y.
59	95688	JWBP	So. b.	Henry Villard	1,552	1,452	219.2	39.8	24.1	1882	Bath, Me.
60	96470	KPLH	Sch.	Henry Wilson	499	430	157.8	37.1	11.3	1899	Aberdeen, Wash.
61	96075		Sch.	Henry F. Barnes	18	12	59.5	17.0	4.5	1890	Jones Creek, Md.
62	96126	KJRV	Sch.	Henry H. Chamberlain	245	204	122.3	30.6	8.4	1891	Phippsburg, Me.
63	95733		Sch.	Henry I. Phillips	26	25	54.1	18.2	5.0	1882	Cambridge, Md.
64	95826		Slp.	Henry W. Ruark	10	9	39.0	15.0	3.3	1884	Taylor's Island, Md.
65	218885	LSFD	Sch.	Herbert L. Rawding	1,219	1,109	201.7	38.5	21.9	1919	Stockton Springs, Me.
66	95528		Slp.	Hercules	50	41	60.5	23.0	5.0	1878	San Francisco, Calif.
67	214685	LGQH	Sch.	Herdls	1,220	1,124	199.8	42.3	19.6	1917	Chelsea, Mass.
68	96609	KRPB	So. b.	Hernndon	1,763	1,651	252.0	43.0	20.0	1902	Noank, Conn.
69	216630	LMCH	Sch.	Hesper	1,348	1,231	210.2	41.0	20.4	1918	South Somerset, Mass.
70	217229	LNTD	Bkn.	Hesperian	1,385	1,215	231.4	43.5	18.6	1918	Rolph, Calif.
71	96591		Slp.	Hilda	8	6	42.5	13.9	3.2	1901	Hallwood, Va.
72	96469		Slp.	Hilda D.	6	6	38.5	13.0	3.3	1899	Orlole, Md.
73	202528		Slp.	Hilda M. Willing	8	6	40.0	14.0	3.1	1905	do
74	96432		Sch.	Hildeblank	41	35	63.0	20.1	4.4	1898	Biloxi, Miss.
75	200710		Sch.	Hilma	9	7	32.6	12.2	2.4	1903	Lake Charles, La.
76	96577		Slp.	Hobart	5	5	38.7	14.4	2.6	1901	Fishing Creek, Md.

¹ Formerly sch. Wm. Sommers.
² Formerly bkn. Macerata.

³ Formerly St. s. Breward.
⁴ Formerly sob. John S. Pancake.

Sailing Vessels

561

Line No.	Service	Crew	Name of owner	Home port	Address of owner
1	Frts.	16	Bark Guy O. Goss Co. (Wash.)	Seattle, Wash.	1808 L. O. Smith Building.
2	Oys.	6	Henry C. Nickelson	Philadelphia, Pa.	Port Norris, N. J.
3	Fsh.	5	Sea Food Co. (Miss.)	Gulfport, Miss.	Biloxi, Miss.
4	Oys.	4	Wm. T. Crockett	Cape Charles, Va.	Tangier, Va.
5	Frts.	4	Frank T. Stowman	Philadelphia, Pa.	Port Norris, N. J.
6	Oys.	3	William L. Muir	Baltimore, Md.	2232 Boston Street.
7	Frts.	3	L. James Ward	do	1210 West Franklin Street.
8	Oys.	6	John Sutter	Philadelphia, Pa.	Port Norris, N. J.
9	Frts.	3	William C. Todd	Crisfield, Md.	Chance, Md.
10	Mso.	4	Famous Players-Lasky Corporation (N. Y.)	Los Angeles, Calif.	6451 Marathon Avenue.
11	Frts.	12	Boston Ship Brokerage Co. (Mass.)	Boston, Mass.	99 State Street.
12	Frts.	4	Milbourne W. Cornish	Cambridge, Md.	
13	Frts.	3	Robert B. Wathen	Baltimore, Md.	Pratt and Frederick Streets.
14	Frts.	2	Booth Fisheries Sardine Co. (Me.)	Jonesport, Me.	Machiasport, Me.
15	Frts.	2	H. Banagan	Annapolis, Md.	River Springs, Md.
16	Frts.	5	T. J. Hooper	Baltimore, Md.	Catonsville, Md.
17	Frts.	6	Smeed Box Co.	Cleveland, Ohio	1878 Scranton Road.
18	Frts.	1	H. E. Day	Washington, N. O.	South Creek, N. O.
19	Frts.	5	Henry F. Heller	Annapolis, Md.	Eastport, Md.
20	Frts.	6	P. Dougherty Co. (Md.)	Baltimore, Md.	Hearst Tower Building.
21	Frts.	1	Grant B. Rackett	Bridgeport, Conn.	Rowayton, Conn.
22	Frts.	3	Susie R. Stevens	Baltimore, Md.	Rock Hall, Md.
23	Frts.	4	M. G. Wright	Elizabeth City, N. O.	600 Shepard Street
24	Frts.	3	T. Preston Webster	Baltimore, Md.	2235 Boston Street.
25	Fsh.	6	C. M. Davis	Gulfport, Miss.	Biloxi, Miss.
26	Frts.	6	Lemuel A. Scott	Mobile, Ala.	City Bank Building.
27	Frts.	5	William Wheatley	Crisfield, Md.	Chance, Md.
28	Frts.	2	Frank C. Brown	Charleston, S. O.	586 King Street.
29	Frts.	10	W. O. Brown	Crisfield, Md.	Deal Island, Md.
30	Frts.	4	Eastern Transportation Co. (Del.)	Wilmington, Del.	Ford Building.
31	Frts.	9	Boston Maritime Corporation (Me.)	Boston, Mass.	131 State Street.
32	Frts.	1	Albert Teed	Bridgeport, Conn.	45 Beardsley Street.
33	Oys.	5	Peter H. Parks	Cambridge, Md.	Race Street.
34	Frts.	3	Morecraft Transportation Corporation (Del.)	New York, N. Y.	17 Battery Place.
35	Frts.	4	Howard V. Redgate	Boston, Mass.	25 T. Wharf.
36	Frts.	2	May R. Hilton	Washington, D. O.	3717 M Street NW.
37	Frts.	6	W. U. Parks	Cambridge, Md.	Holland Island, Md.
38	Oys.	1	A. C. Cookman	Reedville, Va.	Walnut Point, Va.
39	Oys.	5	Oscar Lyons	Cambridge, Md.	
40	Frts.	4	Lehigh Coal & Navigation Co. (Pa.)	New York, N. Y.	143 Liberty Street.
41	Frts.	2	Morecraft Transportation Corporation (Del.)	Wilmington, Del.	7 West Tenth Street.
42	Frts.	3	Neptune Line (Del.)	New York, N. Y.	25 Beaver Street.
43	Fsh.	4	Nicholson Fish Co. (Me.)	Bangor, Me.	Bucksport, Me.
44	Frts.	28	Red Salmon Canning Corporation (Calif.)	San Francisco, Calif.	2 Pine Street.
45	Oys.	4	James Hoffman	Philadelphia, Pa.	Millville, N. J.
46	Oys.	6	Mr. David O. Taylor	do	Bivalve, N. J.
47	Frts.	8	Sterling S. S. Corporation (Wash.)	Seattle, Wash.	American Bank Building.
48	Frts.	4	George E. Mister	Annapolis, Md.	Broomes Island, Md.
49	Frts.	9	Boston Maritime Corporation (Me.)	Boston, Mass.	131 State Street.
50	Frts.	2	George M. Wilkinson	Washington, N. O.	Belhaven, N. O.
51	Frts.	7	Richard K. Snow	Rockland, Me.	79 Mechanic Street.
52	Frts.	4	John E. Breeden	Annapolis, Md.	Sollers, Md.
53	Frts.	2	Josephine Moran	Savannah, Ga.	Lacey, Ga.
54	Fsh.	5	Biloxi Fishermen's Packing Co. (Miss.)	Gulfport, Miss.	Biloxi, Miss.
55	Frts.	4	Nathan W. Todd	Baltimore, Md.	28 North Kenwood Avenue.
56	Frts.	4	Cambridge Gas Light Co. (Mass.)	Boston, Mass.	Cambridge, Mass.
57	Frts.	1	Wallace H. Bell	Bridgeport, Conn.	East Norwalk, Conn.
58	Frts.	6	Merritt & Chapman Derrick & Wrecking Co. (W. Va.)	New York, N. Y.	17 Battery Place.
59	Frts.	8	Coastwise Steamship & Barge Co. (Wash.)	Seattle, Wash.	602 Burke Building.
60	Frts.	8	Libby, McNeill & Libby (Me.)	San Francisco, Calif.	465 California Street.
61	Mso.	2	Samuel F. Huggins	Crisfield, Md.	117 South Fourth Street.)
62	Frts.	6	Alma E. Wasson	Oalals, Me.	30 Church Street.
63	Frts.	2	Frank Page	Cambridge, Md.	Tilghman, Md.
64	Frts.	6	Rufus W. Dean	do	
65	Frts.	8	New England Maritime Co. (Me.)	Boston, Mass.	131 State Street.
66	Frts.	1	August Wilson	San Francisco, Calif.	Oakland, Calif.
67	Frts.	13	Maryland Shipping Corporation (Md.)	Baltimore, Md.	Keyser Building.
68	Frts.	6	Reading Co. (Pa.)	Philadelphia, Pa.	Reading Terminal.
69	Frts.	9	George D. Rogers	Boston, Mass.	110 State Street.
70	Frts.	12	Rolph Navigation & Coal Co. (Calif.)	San Francisco, Calif.	60 California Street.
71	Frts.	4	W. T. Ross	Washington, D. C.	South Creek, N. O.
72	Oys.	2	Robert A. Jones	Reedville, Va.	Colonial Beach, Va.
73	Oys.	5	Thornton Webster	Crisfield, Md.	Wenona, Md.
74	Frts.	3	Henry Engelbrecht	New Orleans, La.	1810 South Franklin Street.
75	Frts.	2	E. P. Westland	do	Sulphur, La.
76	Oys.	5	Henry L. Johnson	Cambridge, Md.	High Street.

† Formerly sch. Paterson.

‡ Formerly sch. Oregon Fir.

* Sold to Schwabacher Hardware Co., Seattle, Wash., but not yet redocumented.

Line No.	Official No.	Signal letters	Rig	Name of vessel	Tonnage		Register dimensions			When built	Where built
					Gross	Net	Length	Breadth	Depth		
					Feet						
1	06188		So. b.	Hopatoong	843	804	192.1	35.3	15.3	1890	Noank, Conn.
2	202576		Sch.	Hope	72	54	84.4	21.6	9.8	1905	Essex, Mass.
3	96448		Slp.	Hopeful	16	16	41.0	17.2	3.9	1899	Shilpyard, Ga.
4	201164	KTGD	So. b.	Horace A. Allyn	859	748	190.6	35.2	16.3	1904	Bath, Me.
5	200470	KSRW	Sch.	Horace A. Stone	1,378	1,237	208.5	38.6	20.7	1903	Brewer, Me.
6	205197	KWPN	Sch.	Horatio G. Foss	846	747	182.0	38.0	17.0	1908	Camden, N. J.
7	95652		Sch.	Hortense	24	13	56.6	18.7	4.0	1881	Ocean Spring, Miss.
8	206890		Slp.	Howard	10	8	45.0	15.3	3.1	1909	Deep Creek, Va.
9	216857		So. b.	Howard E.	436	421	184.6	23.9	11.2	1918	Pocomoke City, Md.
10	06170		Sch.	Hugh S. Orem	10	9	46.0	14.5	3.8	1892	do.
11	95081		Sch.	Hulda	66	52	75.5	23.5	6.0	1888	Cambridge, Md.
12	222993	MFOV	So. b.	Hutchinson	1,034	959	202.9	38.1	16.5	1923	Bath, Me.
13	200551		Sch.	Hyacinth	25	15	52.8	18.5	4.2	1903	Biloxi, Miss.
14	215639		Sch.	I. Heidenhelm	28	19	54.5	18.8	4.4	1917	do.
15	206652	LBFT	So. b.	I. D. FLETCHER	1,034	1,034	215.6	35.0	15.7	1909	Sparrows Point, Md.
16	100316	JWNII	Bkn.	I. F. Chapman	2,155	2,016	237.5	42.7	19.2	1882	Bath, Me.
17	100748		Sch.	I. H. Tawes	34	33	72.0	21.0	6.4	1901	Ortolo, Md.
18	100160		Sch.	Ida	42	40	65.0	20.8	5.6	1875	Talbot Co., Md.
19	220581		Slp.	Ida	9	9	34.7	16.2	3.9	1920	Fajardo, P. R.
20	100645		Sch.	Ida C.	27	18	58.0	20.4	3.9	1897	De Lisle, Miss.
21	222374		Sch.	Ida Helen	28	28	44.1	15.5	5.9	1922	Seattle, Wash.
22	100957		Sch.	Ida May	70	54	72.0	21.4	7.4	1898	Urbana, Va.
23	203560		Slp.	Ida May	10	7	42.2	14.4	3.3	1906	Deepcreek, Va.
24	80340		Sch.	Ida B. Conway	73	58	83.1	24.0	6.5	1873	Nanticoke River, Md.
25	100111	JPBC	Sch.	Ida B. Gibson	235	223	121.0	32.6	9.0	1874	Chester, Pa.
26	100230		Sch.	Ida E. Moore	18	18	54.2	17.0	4.2	1878	Annapolis, Md.
27	95312	JPWS	Sch.	Ida O. Robinson	134	128	110.5	23.7	7.5	1874	Lewisville, Del.
28	217434	LPKH	Sch.	Ida S. Dow	1,411	1,280	225.0	43.2	19.8	1918	Thomaston, Me.
29	100089		Slp.	Ida V. Beauchamp	7	7	38.6	13.3	3.0	1899	Ortolo, Md.
30	100305		Slp.	Idella	10	5	40.2	14.5	3.4	1884	Cambridge, Md.
31	201115		Cat.	Idler	6	6	28.2	13.0	3.2	1904	Patchogue, N. Y.
32	100561		Slp.	Iduna	5	5	25.1	11.2	4.5	1890	Westport, Me.
33	202569		Sl. b.	Ikaros	7	5	32.0	12.0	2.6	1905	Port Lavaca, Tex.
34	205933		Sch.	Imelda Campbell	30	20	58.4	19.4	5.0	1908	Dorchester, N. J.
35	100648	KNQF	So. b.	Indian Ridge	910	842	194.0	34.8	17.6	1897	Noank, Conn.
36	100189	JSCQ	Shp.	Indiana	1,487	1,413	208.9	40.0	23.9	1876	Bath, Me.
37	100710	KPVT	So. b.	Indiana	1,626	1,506	230.3	43.3	20.6	1900	do.
38	100307		Sch.	Inez	66	63	70.0	22.5	6.3	1882	Millbridge, Me.
39	100554		Sch.	Interlaken	567	538	170.0	34.2	11.0	1893	Algonac, Mich.
40	200460		Sch.	Intrepide	20	12	57.0	17.4	3.5	1903	Biloxi, Miss.
41	204888		Slp.	Ioma	11	8	32.8	15.3	4.0	1908	Thunderbolt, Ga.
42	100669		Sch.	Iowa	15	9	53.0	15.0	3.1	1898	Beaufort, N. C.
43	100210		Sch.	Ira L. Crockett	12	12	43.9	15.2	3.5	1878	Pocomoke City, Md.
44	204576		Slp.	Ira T. Crosswell	10	8	48.0	15.7	3.7	1907	Ortolo, Md.
45	100178		Slp.	Irene	12	11	38.3	15.2	3.4	1876	Darlen, Conn.
46	100280		Sch.	Irene	5	5	47.0	11.6	2.6	1876	Crisfield, Md.
47	100721	KQMP	Sch.	Irene	772	687	186.4	39.7	14.3	1909	Fairhaven, Calif.
48	211840	LDIR	So. b.	Irene	1,206	1,075	229.6	37.7	18.2	1913	Bath, Me.
49	12356	JDBS	Sch.	Irene E. Meservey	244	232	114.2	20.0	10.0	1866	Waldoboro, Me.
50	216962	LNCK	Sch.	Irene S. Wilkinson	818	708	187.3	38.0	14.4	1918	Savannah, Ga.
51	222101		Slp.	Iris	16	16	40.0	14.8	5.3	1922	Fajardo, P. R.
52	100275		Sch.	Iron Cliff	1,116	1,077	212.4	35.0	18.0	1881	Detroit, Mich.
53	211248	LCWT	So. b.	Irwin	1,304	1,150	228.4	38.3	19.5	1913	Bath, Me.
54	100335		Slp.	Isabella	9	8	33.3	14.5	4.0	1883	Cold Spring, N. Y.
55	100983		Sch.	Isle de Cuba	6	6	43.5	13.5	2.6	1899	Hoopers Island, Md.
56	200813		Slp.	Iva	5	5	35.8	12.8	2.8	1902	Hunting Creek, Va.
57	100571		Sch.	Iva Manifold	28	26	53.5	18.2	5.0	1893	Herring Bay, Md.
58	100687		Slp.	Iva Pearl	6	6	38.5	14.3	3.0	1899	Elliott, Md.
59	100691		Sch.	Ivy	11	7	46.0	13.7	3.0	1899	Smyrna, N. C.
60	76021		Sch.	J. McCaffrey	23	16	52.6	18.4	4.1	1878	Stonewall, Miss.
61	77115		Sch.	J. Peterson	27	17	55.2	18.6	4.2	1894	Bonfouca, La.
62	77382		Sch.	J. Tolley	7	7	39.0	14.4	2.6	1890	Fishing Creek, Md.
63	76130		Sch.	J. A. Chelton	46	34	66.0	22.5	6.0	1883	Pocomoke City, Md.
64	205848		Sch.	J. A. Crosswell	56	47	78.2	22.4	5.9	1908	Whitehaven, Md.
65	205631		Slp.	J. B. Vetra	15	12	50.0	16.6	4.0	1908	Wenona, Md.
66	76892		Sch.	J. C. Armlger	9	9	55.0	15.0	3.0	1890	Solomon Island, Md.
67	75205		Sch.	J. C. Townsend	35	34	58.5	20.7	4.5	1871	Indian River, Del.
68	76800	JRLF	So. b.	J. D. Peters	1,085	1,030	182.2	36.1	21.8	1875	Bath, Me.
69	77216		Sch.	J. E. Grady	12	9	37.5	10.7	5.4	1896	Apalachicola, Fla.
70	76303		Sch.	J. E. Walker	19	18	40.6	14.7	3.7	1882	Cedar Keys, Fla.
71	77379		Sch.	J. F. Hearn	7	7	42.0	15.0	3.0	1899	Wingate, Md.
72	76444		Sch.	J. F. Langhammer	31	23	60.0	19.0	5.8	1883	Pocomoke City, Md.
73	77052		Sch.	J. J. Underhill	35	33	63.0	20.3	4.8	1892	Madison, Md.
74	77575		Sch.	J. M. Flechas	33	24	57.1	22.2	3.7	1903	Scranton, Miss.
75	223574	MFJV	Sch.	J. O. Webster	431	373	140.5	33.5	14.0	1919	Weymouth, N. S.
76	76321		Sch.	J. R. Carroll	14	14	45.6	14.7	4.0	1882	Baltimore, Md.
77	76098		Sch.	J. R. Dixon	18	16	47.2	16.7	4.5	1879	Somerset County, Md.
78	204029	KWIR	So. b.	J. S. McGAUGHY	957	939	185.0	34.3	17.1	1907	Port Richmond, N. Y.

¹ Formerly sch. William Layton.

² Formerly sch. Hattie G. Giles.

Sailing Vessels

563

Line No.	Service	Crew	Name of owner	Home port	Address of owner
1	Frt.	3	Morecraft Transportation Corporation (Del.)	Wilmington, Del.	7 West Tenth Street.
2	Fsh.	10	Warren Fish Co. (Fla.)	Pensacola, Fla.	Baylen Street Wharf.
3	Frt.	1	John Anderson	Savannah, Ga.	Box 74a.
4	Frt.	3	Westmoreland Coal Co. (Pa.)	Philadelphia, Pa.	224 South Third Street.
5	Frt.	10	Crowell & Thurlow (Me.)	Boston, Mass.	131 State Street.
6	Frt.	9	do.	do.	Do.
7	Frt.	3	Jos. A. Goodyear	New Orleans, La.	468 Flood Street.
8	Oys.	5	Charles W. Parks	Crisfield, Md.	Fairmont, Md.
9	Frt.	1	Diamond P. Transportation Co. (Del.)	Philadelphia, Pa.	151 South Front Street.
10	Frt.	6	Isaac E. Elliott	Cambridge, Md.	Oxford, Md.
11	Frt.	4	Stevenson-McGee Co. (Md.)	Baltimore, Md.	119 South Frederick Street.
12	Frt.	3	Westmoreland Coal Co. (Pa.)	Philadelphia, Pa.	224 South Third Street.
13	Frt.	4	John F. Joullian	Gulfport, Miss.	Lakeshore, Miss.
14	Fsh.	5	Sea Food Co. (Miss.)	do.	Biloxi, Miss.
15	Frt.	9	Barrett Co. (N. J.)	New York, N. Y.	40 Rector Street.
16	Frt.	20	Neptune Line (Del.)	do.	25 Beaver Street.
17	Frt.	7	Elmer W. Somers	Cape Charles, Va.	Accomac, Va.
18	Frt.	3	Peter W. Price	Crisfield, Md.	Chance, Md.
19	Frt.	3	Isaloes Gonzales	San Juan, P. R.	Culebra Island, P. R.
20	Fsh.	4	Alabama Canning Co. (Ala.)	Mobile, Ala.	Bayou Labatre, Ala.
21	Msc.	3	Archie G. Cameron	Tacoma, Wash.	400 Dock Street.
22	Frt.	4	Barney D. Wessels	Reedville, Va.	Colonial Beach, Va.
23	Oys.	4	R. W. W. Parks	Crisfield, Md.	Wingate, Md.
24	Frt.	4	Harvey H. Conway	Cambridge, Md.	Choptank Avenue.
25	Frt.	6	Nathaniel K. Lester	New London, Conn.	Norwich, Conn.
26	Oys.	2	Charles M. Ingersoll	Philadelphia, Pa.	Dividing Creek, N. J.
27	Frt.	4	J. H. Addison	Baltimore, Md.	809 West Lanvale Street.
28	Frt.	11	New England Maritime Co. (Me.)	Boston, Mass.	131 State Street.
29	Frt.	4	Matthew Sisson	Alexandria, Va.	Quantico, Va.
30	Oys.	4	George H. Woodall	Wilmington, Del.	Lelispic, Del.
31	Pas.	1	E. S. Thomas	New York, N. Y.	Center Moriches, N. Y.
32	Frt.	1	Alden A. Swett	Boothbay, Me.	Boothbay Harbor, Me.
33	Frt.	2	Mrs. B. D. Jackson	Galveston, Tex.	Port Lavaca, Tex.
34	Oys.	8	Wilson A. Campbell	Philadelphia, Pa.	Newport, N. J.
35	Frt.	4	Thomas J. Howard	New York, N. Y.	1 Broadway.
36	Msc.	7	Cecil B. De Mille Pictures Corporation (Del.)	Los Angeles, Calif.	Culver City, Calif.
37	Frt.	4	Morecraft Transportation Corporation (Del.)	New York, N. Y.	17 Battery Place.
38	Frt.	2	E. H. Webster	Belfast, Me.	Castine, Me.
39	Frt.	6	John J. Roen	Grand Haven, Mich.	Charlevoix, Mich.
40	Fsh.	3	Dunbar-Dukate Co. (La.)	New Orleans, La.	710 Poydras Street.
41	Oys.	3	H. O. Lowden	Beaufort, S. C.	Bluffton, S. C.
42	Frt.	1	Michael Hill	Beaufort, N. C.	Sealevel, N. C.
43	Oys.	3	Ralph S. Bowden	Philadelphia, Pa.	Port Norris, N. J.
44	Oys.	4	William Jones	Crisfield, Md.	Chance, Md.
45	Frt.	1	Mohawk Yacht Club	Bridgeport, Conn.	
46	Oys.	3	J. E. Todd	Crisfield, Md.	Holland Island, Md.
47	Msc.	9	Famous Players-Lasky Corporation (N. Y.)	Los Angeles, Calif.	5451 Marathon Street.
48	Frt.	4	Mystlo Steamship Co. (Mass.) (Trustees)	Boston, Mass.	111 Devonshire Street.
49	Frt.	4	Bangor Lumber Co. (Me.)	Bangor, Me.	South Brewer, Me.
50	Frt.	8	Howard Lumber Co. (Va.)	Alexandria, Va.	111 South Fairfax Street.
51	Frt.	3	Manuel Ferrero Davila	San Juan, P. R.	Fajardo, P. R.
52	Frt.	7	H. N. Jex	Toledo, Ohio	1749 Summit Street.
53	Frt.	4	Westmoreland Coal Co. (Pa.)	Philadelphia, Pa.	224 South Third Street.
54	Frt.	1	William B. Chard, Jr.	Bridgeport, Conn.	Greenwich, Conn.
55	Frt.	3	Logan B. Parks	Crisfield, Md.	Applegarth, Md.
56	Oys.	3	A. F. Evans	do.	Ewell, Md.
57	Frt.	2	William F. Kelly	Annapolis, Md.	Eastport, Md.
58	Oys.	4	John P. Marshall	Crisfield, Md.	Ewell, Md.
59	Frt.	1	W. M. Gaskell	Beaufort, N. C.	Sealevel, N. C.
60	Frt.	2	Mrs. Melissa H. Stiglets	Gulfport, Miss.	Lorraine, Miss.
61	Frt.	3	Sylvan Mallini	do.	Pass Christian, Miss.
62	Frt.	3	Elwood C. Todd	Crisfield, Md.	Crocheron, Md.
63	Frt.	3	Robert Shores	do.	Chance, Md.
64	Oys.	3	Win. L. Mulr	Baltimore, Md.	2232 Boston Street.
65	Frt.	4	Silas Rodney Webster	do.	2208 Boston Street.
66	Frt.	2	Herman L. Cook	Cambridge, Md.	Hayward Street.
67	Frt.	2	Charles D. Woodall	Wilmington, Del.	Magnolia, Del.
68	Frt.	5	Booth Fisheries Co. (Del.)	Seattle, Wash.	Foot Wall Street.
69	Frt.	3	D. T. Hunt	Tampa, Fla.	St. Andrews, Fla.
70	Frt.	10	John Lowe	Key West, Fla.	620 Southard Street.
71	Frt.	4	Willie W. Holliday	Crisfield, Md.	Wingate, Md.
72	Oys.	2	John W. Ringgold	Philadelphia, Pa.	Port Norris, N. J.
73	Frt.	6	Asa C. Ketcham	Annapolis, Md.	Solomons, Md.
74	Frt.	3	J. E. Lookard	Gulfport, Miss.	Vanceleave, Miss.
75	Frt.	6	Alexander L. Stockwell	Boston, Mass.	11 Pemberton Square.
76	Frt.	2	J. W. Rowe	Newport News, Va.	Achilles, Va.
77	Frt.	1	J. T. Mears	Reedville, Va.	Colonial Beach, Va.
78	Frt.	4	Aiken Towboat & Barge Co. (Fla.)	Pensacola, Fla.	812 Palafox Street.

¹ Formerly British sch. Charles F. Gordon.

⁴ Formerly sc. b. No. 7.

Sailing Vessels

Line No.	Official No.	Signal letters	Rtg	Name of vessel	Tonnage		Register dimensions			When built	Where built
					Gross	Net	Length	Breadth	Depth		
							Feet	Feet	Feet		
1	75415		Sch.	J. S. Smith	30	17	55.0	19.0	5.6	1872	Somerset County, Md.
2	76343		Slp.	J. T. Leonard	10	9	45.4	10.6	2.8	1882	Dorchester County, Md.
3	13874		Sch.	J. V. Taylor	199	189	125.0	26.2	8.9	1867	Winneconne, Wis.
4	200930	KTDF	Sch.	J. W. Clise	845	715	185.6	41.0	14.0	1904	Ballard, Wash.
5	77514		Sch.	J. W. Knowles	57	52	83.0	23.0	5.8	1901	Sharptown, Md.
6	77481		Slp.	J. W. Walker	7	7	42.0	14.4	4.0	1901	Orlole, Md.
7	220422		Sch.	J. and E. Riggin	57	57	76.4	22.3	6.1	1927	Dorchester, N. J.
8	70221		Sch.	J. Chester Wood	69	66	68.6	23.0	6.0	1881	Cherryfield, Me.
9	202432		Sch.	J. Lloyd Hawkridgo	121	88	89.0	20.6	6.4	1905	Milford, Del.
10	203820	KVTG	Sch.	Jacksonville	620	547	179.4	36.2	13.8	1906	Jacksonville, Fla.
11	70983		Sch.	Jacob Goldstrom	10	6	50.5	13.5	3.4	1891	Somerset County, Md.
12	217105	LNKB	Sch.	Jacob W. Hook	677	576	178.9	36.7	14.5	1918	Richmond, Me.
13	77184		Sl. b.	James M.	31	31	58.1	18.2	4.0	1895	Woolwich, Me.
14	221836	MDIT	Shp.	JAMES DOLLAR	3,017	2,812	318.0	46.1	26.2	1901	Glasgow, Scotland
15	200320		Slp.	James Edson	6	5	39.0	13.0	2.9	1903	Hopkins, Va.
16	202613		Sch.	James Munroe	25	12	53.7	19.0	4.1	1905	Biloxi, Miss.
17	77231		Sch.	JAMES NASMYTH	3,010	2,807	365.5	45.8	23.2	1896	West Bay City, Mich.
18	215063	LGVD	Shp.	James Rolph	2,108	1,927	277.2	42.4	24.1	1884	Liverpool, England
19	77454	KQPJ	Bkn.	James Tuft	1,274	1,043	215.5	42.5	17.4	1901	Port Blakely, Wash.
20	76875		Sch.	James A. Webster	74	70	80.0	27.0	6.6	1890	Brooksville, Me.
21	75326		Sch.	James A. Whiting	35	23	61.0	20.6	6.3	1871	Somerset County, Md.
22	75239		Sch.	James C. Clark	41	33	62.8	22.1	5.4	1870	Baltimore, Md.
23	220645	MBNS	Sch.	James C. Hamlen	1,138	1,012	193.4	39.0	19.7	1920	South Portland, Me.
24	218205	LRKC	Sch.	James E. Coburn	987	898	189.4	39.3	19.0	1919	South Orrington, Me.
25	218742	LSKM	Sch.	James E. Newson	707	629	180.4	36.2	14.9	1919	Boothbay Harbor, Me.
26	75188		Sch.	James E. Trott	69	56	73.8	22.9	6.2	1870	Baltimore, Md.
27	76957		Sch.	James H. Dashiell	52	49	79.0	23.5	5.7	1891	Madison, Md.
28	76140		Sch.	James H. Lewis	37	35	63.6	22.7	5.6	1880	Pocomoke City, Md.
29	76481		Sch.	James J. Lemon	25	15	54.2	18.9	4.4	1884	Wolf River, Miss.
30	13398	HLPK	Sch.	James L. Maloy	174	147	102.0	28.5	7.9	1864	Milton, Del.
31	77492		Sch.	James O. Wright	17	17	60.0	17.8	4.7	1901	Orlole, Md.
32	214337	LGFS	Sch.	James M. W. Hall	572	491	157.7	34.6	14.2	1916	Phillipsburg, Me.
33	221935	MCLP	Shp.	JANET DOLLAR	3,066	2,898	319.3	46.4	26.4	1902	Glasgow, Scotland
34	76754		Sch.	Janie	11	8	46.2	12.2	3.1	1888	Smyrna, N. O.
35	77103		Sch.	Janie Berry	29	23	50.0	18.4	3.6	1894	Stralts, N. O.
36	215037	LHCK	Sch.	Jean	971	859	194.4	39.5	14.7	1917	Brunswick, Ga.
37	76992		Sch.	Jennie K.	18	17	48.0	17.5	3.0	1891	Logtown, Miss.
38	77312	KNPD	Sch.	Jennie D. Bell	194	171	125.0	23.5	7.5	1898	Bethel, Del.
39	217639	LQCD	Sch.	Jennie Flood Kreger	1,838	1,614	243.7	42.2	19.5	1919	Belfast, Me.
40	205028		Slp.	Jessie Price	15	12	50.9	10.3	4.3	1908	Orlole, Md.
41	77564		Sch.	Joanna Durgain	66	55	65.3	21.6	7.1	1902	Brookville, Me.
42	77093	KLRD	Sch.	John A.	282	235	131.7	32.0	9.8	1893	Eureka, Calif.
43	77436		Sch.	John Branford	24	24	67.0	18.6	5.5	1900	Fairmount, Md.
44	76017		Sch.	John Buzby	12	7	43.0	16.5	4.2	1878	Burlington, N. J.
45	211516		Sc. b.	John Fisher	30	30	75.0	19.4	2.7	1891	Alexandria, Va.
46	201030	KTNP	Sc. b.	John Forsyth	2,198	2,067	279.4	47.4	21.5	1904	New London, Conn.
47	77308		Sch.	JOHN FRITZ	4,162	3,840	436.0	50.0	24.0	1898	West Bay City, Mich.
48	12539		Sch.	John Guyant	36	23	58.6	18.7	5.4	1866	Camden, N. J.
49	76578	KDBS	Sch.	John Hagerty	235	223	129.3	28.7	9.0	1885	Tottenville, N. Y.
50	77276		Sch.	John Henry	7	7	41.6	14.7	2.9	1897	Fishing Creek, Md.
51	76507		Sch.	John Martin	45	33	69.8	20.4	6.2	1884	Baltimore, Md.
52	77358		Sc. b.	JOHN SMEATON	4,530	4,217	446.5	50.2	25.0	1899	West Superior, Wis.
53	76815		Sch.	John A. Francomb	658	625	180.0	36.0	13.0	1889	West Bay City, Mich.
54	77310		Sch.	JOHN A. ROEBLING	4,152	3,840	430.0	50.0	24.0	1898	do
55	13709		Sch.	John B. Norris	49	46	66.5	20.2	6.3	1863	Fairhaven, Mass.
56	206749	LBGK	Sch.	John C. Hildebrand	1,036	826	188.4	38.0	18.6	1909	Bath, Me.
57	76373		Sch.	John E. Bright	27	26	54.9	18.6	4.8	1882	Saint Michaels, Md.
58	76698		Sch.	John H. Hoffman	6	5	37.0	11.6	2.8	1887	Smith Island, Md.
59	221970	MDLQ	Sc. b.	John H. Winstead	1,160	1,120	214.5	36.1	16.2	1922	Baltimore, Md.
60	217635	LQCB	Bkn.	JOHN J. PHILLIPS	968	905	181.0	36.4	15.2	1899	Bath, Me.
61	81300	KIRQ	Sch.	John L. Martino	257	213	126.7	30.4	8.2	1890	Phillipsburg, Me.
62	200880		Sch.	John R. Manta	147	98	101.8	24.9	10.2	1904	Essex, Mass.
63	77330		Slp.	John S. Harvey	5	5	34.5	12.9	2.9	1898	Gullford, Va.
64	76701		Sch.	John S. Myers	25	15	54.4	17.9	5.0	1887	Bridgeton, N. J.
65	13494		Sch.	John W. Bell	90	86	86.1	22.8	6.9	1848	New York, N. Y.
66	77438	KQJF	Sc. b.	John W. Chittenden	235	186	128.2	27.0	8.7	1900	Tottenville, N. Y.
67	13374		Sch.	John W. Paul	28	26	60.3	19.1	3.6	1855	Bridgeburgh, N. J.
68	216901	LMVD	Sch.	John W. Wells	2,527	2,374	267.8	47.8	26.5	1918	St. Helens, Ore.
69	75917		Sch.	John R. P. Moore	99	94	80.7	27.0	6.5	1877	Snow Hill, Md.
70	77576		Slp.	Joker	10	8	36.4	10.4	5.0	1903	Bristol R. I.
71	218181	LRJI	Sc. b.	Jonesport	1,322	1,174	230.6	37.6	19.6	1919	Machias, Me.
72	211851		Slp.	Joseph O.	9	8	37.0	13.7	2.4	1913	Port Royal, S. O.
73	221881	MOLQ	Shp.	JOSEPH DOLLAR	2,407	2,262	293.9	43.1	24.8	1902	Glasgow, Scotland

1 Formerly ^a sch. J. W. Clise.
^b Norwegian ch. J. W. Clise.
 2 Formerly ^a German bk. Orotava.
^b ship Orotava.

3 Formerly ^a British ship. Celtic Monarch.
^b ship Celtic Monarch.
 4 Formerly ^a German ship Egon.
^b ship Egon.

Line No.	Service	Crew	Name of owner	Home port	Address of owner
1	Frts.	7	Howard J. Chesser.....	Annapolis, Md.....	St. George Island, Md.
2	Oys.	5	William Jones.....	Cambridge, Md.....	
3	Frts.	5	L. A. Buck.....	Marquette, Mich.....	Escanaba, Mich.
4	Frts.	8	Putnam Lumber Co. (Wis.).....	Jacksonville, Fla.....	Box 136.
5	Frts.	4	W. B. Vane.....	Cambridge, Md.....	
6	Oys.	3	F. A. Lewis.....	Washington, N. C.....	Lowland, N. C.
7	Oys.	8	Charles M. Riggin.....	Philadelphia, Pa.....	Port Norris, N. J.
8	Frts.	3	A. B. Mazrall.....	Ellsworth, Me.....	Bar Harbor, Me.
9	Frts.	2	Irving F. DeWick.....	New Haven, Conn.....	West Haven, Conn.
10	Frts.	9	C. L. Moore.....	Miami, Fla.....	114 South Ludlam Road.
11	Frts.	4	Susanna R. Somers.....	Annapolis, Md.....	Ridge, Md.
12	Frts.	8	R. B. White.....	Crisfield, Md.....	Sallsbury, Md.
13	Frts.	1	Roy B. Rowe.....	Bath, Me.....	Boothbay Harbor, Me.
14	Frts.	20	Robert Dollar Co. (Calif.).....	San Francisco, Calif.....	Robert Dollar Building.
15	Oys.	1	Tine Drummond.....	Cape Charles, Va.....	Sanford, Va.
16	Frts.	5	John F. Joulilan.....	Gulfport, Miss.....	Lakeshore, Miss.
17	Frts.	8	Pittsburgh Steamship Co. (W. Va.).....	Duluth, Minn.....	Wolvin Building.
18	Frts.	28	Rolph Navigation & Coal Co. (Calif.).....	San Francisco, Calif.....	60 California Street.
19	Frts.	12	Geo. E. Billings.....	do.....	312 California Street.
20	Frts.	2	Albert W. Webster.....	Rockland, Me.....	Vinalhaven, Me.
21	Frts.	2	A. J. Lewis.....	Reedville, Va.....	Walnut Point, Va.
22	Frts.	5	Hugh J. Allen.....	Baltimore, Md.....	1217 Riverside Avenue.
23	Frts.	9	James O. Hamlen & Son (Me.).....	Portland, Me.....	415 Congress Street.
24	Frts.	8	George D. Rogers.....	Boston, Mass.....	110 State Street.
25	Frts.	7	Boston Maritime Corporation (Me.).....	do.....	131 State Street.
26	Frts.	3	Thomas C. Hance.....	Annapolis, Md.....	Mutual, Md.
27	Frts.	3	Benjamin E. Harrington.....	Cambridge, Md.....	Taylor Island, Md.
28	Frts.	4	T. S. Phipps.....	Annapolis, Md.....	16 Holland Street.
29	Frts.	3	Antonino Palmisano, jr.....	New Orleans, La.....	1333 Julia Street.
30	Frts.	3	Clara White.....	Boston, Mass.....	94 Forrest Hill Street.
31	Frts.	3	H. B. Miller.....	Reedville, Va.....	Colonial Beach, Va.
32	Frts.	7	George D. Rogers.....	Boston, Mass.....	110 State Street.
33	Frts.	27	Robert Dollar Co. (Calif.).....	San Francisco, Calif.....	Robert Dollar Building.
34	Fsh.	1	H. C. Potter.....	Washington, N. C.....	South Creek, N. C.
35	Frts.	2	D. S. McGowan.....	do.....	Swan Quarter, N. C.
36	Frts.	9	William C. Reid.....	New York, N. Y.....	Java and Provost Streets (B.).
37	Frts.	2	Ernest Prieto.....	New Orleans, La.....	Mandeville, La.
38	Frts.	5	C. C. Paul & Co.....	Baltimore, Md.....	Stewart Building.
39	Frts.	10	Crowell & Thurlow (Me.).....	Boston, Mass.....	131 State Street.
40	Frts.	2	S. R. Webster.....	Baltimore, Md.....	2208 Boston Street.
41	Frts.	2	E. B. Simpson.....	Belfast, Me.....	South Bluehill, Me.
42	Frts.	7	Pacific Coast Codfish Co. (Wash.).....	Seattle, Wash.....	Pier 1.
43	Frts.	3	A. H. Wolls.....	Alexandria, Va.....	Colonial Beach, Va.
44	Oys.	5	Alfred Polhamus.....	Philadelphia, Pa.....	Leesburg, N. J.
45	Frts.	1	L. A. Clarke & Son.....	Washington, D. C.....	Tenth and H Streets SW.
46	Frts.	7	Thames Tow Boat Co. (Conn.).....	New London, Conn.....	Bank Street.
47	Frts.	9	Pittsburgh Steamship Co. (W. Va.).....	Duluth, Minn.....	Wolvin Building.
48	Oys.	10	Christian Johnson.....	Philadelphia, Pa.....	Greenwich, N. J.
49	Frts.	10	Norfolk Lighterage Co. (Va.).....	Norfolk, Va.....	Foot Commerce Street.
50	Oys.	3	George W. Holliday.....	Crisfield, Md.....	Wingate, Md.
51	Frts.	3	T. Preston Webster.....	Baltimore, Md.....	2219 Boston Street.
52	Frts.	10	Pittsburgh Steamship Co. (W. Va.).....	Duluth, Minn.....	Wolvin Building.
53	Frts.	6	Wm. Burns.....	Detroit, Mich.....	1471 Huriburt Avenue.
54	Frts.	10	Pittsburgh Steamship Co. (W. Va.).....	Duluth, Minn.....	Wolvin Building.
55	Frts.	2	F. C. Huntloy.....	Calais, Me.....	
56	Frts.	9	Lewis K. Thurlow.....	Boston, Mass.....	131 State Street.
57	Frts.	5	J. H. Bailey.....	Reedville, Va.....	Klinsale, Va.
58	Oys.	1	Noah L. Payton.....	Washington, N. C.....	Belhaven, N. C.
59	Frts.	5	Eastern Steamship Co. (Del.).....	Wilmington, Del.....	Ford Building.
60	Frts.	12	Henry Strouse.....	Philadelphia, Pa.....	Real Estate Trust Building.
61	Frts.	5	C. C. Paul & Co.....	Baltimore, Md.....	Stewart Building.
62	Whl.	20	Antone J. Mandly.....	New Bedford, Mass.....	105 Oak Street.
63	Frts.	1	Clifton Blackwell.....	Annapolis, Md.....	St. George Island, Md.
64	Oys.	6	David Bateman.....	Philadelphia, Pa.....	Port Norris, N. J.
65	Frts.	4	C. C. Paul & Co.....	Baltimore, Md.....	Stewart Building.
66	Frts.	3	Merritt & Chapman Derrick & Wrecking Co. (W. Va.).....	New York, N. Y.....	17 Battery Place.
67	Frts.	2	E. A. Fisher.....	Perth Amboy, N. J.....	Sayreville, N. J.
68	Frts.	17	Chas. R. McCormick & Co. (Calif.).....	San Francisco, Calif.....	1 Drumm Street.
69	Frts.	4	William M. Jarrett.....	Crisfield, Md.....	
70	Pas.	2	Harry Bowden.....	Philadelphia, Pa.....	2012 North Sixth Street.
71	Frts.	4	Southern Transportation Co. (N. J.).....	do.....	Commercial Trust Building.
72	Frts.	2	Chatham Oyster Co. (Ga.).....	Beaufort, S. C.....	Box 319.
73	Frts.	26	Robert Dollar Co. (Calif.).....	San Francisco, Calif.....	Robert Dollar Building.

* Formerly sch. Nisseogoue.
 * Formerly sch. Mary L. Baxter.
 * Formerly {a U. S. S. Severn.
 {b bk. Severn.

* Formerly sch. Winnegance.
 * Formerly {a Gorman shp. Shurbek.
 {b shp. Shurbek.

Sailing Vessels

Line No.	Official No.	Signal letters	Rig	Name of vessel	Tonnage		Register dimensions			When built	Where built
					Gross	Net	Length	Breadth	Depth		
					Feet						
1	77137		Sch.	Joseph Murray	60	66	63.0	24.6	4.9	1894	Millford, Del.
2	221160	MCQK	Se. b.	Joseph E. Hooper	2,233	2,150	267.3	46.0	23.6	1921	South Portland, Me.
3	217930	LQTR	Se. b.	Joseph J. Hoek	1,032	982	209.4	36.2	16.3	1919	Baltimore, Md.
4	77158		Sch.	Joseph S. Faulkner	30	29	69.3	19.3	4.6	1894	Tilghmans Island, Md.
5	76477		Sch.	Jos. W. Brooks	10	9	43.6	14.6	3.2	1883	Madison, Md.
6	76631		Sch.	Josephine	15	14	49.5	14.0	3.2	1886	Fort Moyers, Fla.
7	202580		Sch.	Josephine Delinas	26	19	55.0	19.9	4.0	1905	Handsboro, Miss.
8	214521		Sch.	Josephine Foster	23	16	57.6	19.2	3.7	1916	Pascagoula, Miss.
9	77248		Sch.	Josephine Lopez	44	35	65.0	22.3	4.8	1896	Handsboro, Miss.
10	77086		Sch.	Josephine Mastler	41	26	68.2	28.7	4.1	1893	do.
11	75771		Sch.	Josephine Smith	13	9	45.0	16.0	3.9	1875	Bellport, N. Y.
12	92364	KJSQ	Sch.	Josephine Wimsatt	149	106	95.0	27.0	6.0	1891	Millford, Del.
13	220848	MBWS	Sch.	Josephine A. McQuesten	1,607	1,462	230.0	41.9	22.8	1920	Rockland, Me.
14	220980	MC11P	Sch.	Josiah B. Chase	1,661	1,518	230.8	41.4	23.7	1921	Boothbay Harbor, Me.
15	222040		Slp.	Junn Jose	9	9	34.8	12.6	4.7	1922	Fajardo, P. R.
16	209339		Sch.	Julia	16	16	47.0	15.9	4.9	1911	Mayaguez, P. R.
17	75164		Sch.	Julia and Annie	42	40	64.5	21.5	6.4	1869	Talbot County, Md.
18	204155		Slp.	Julia A.	10	6	27.0	12.8	4.9	1907	Skidaway Island, Ga.
19	77393		Sch.	Julia H.	23	14	50.5	18.7	4.3	1869	Madisonville, La.
20	77569		Sch.	Julia L.	18	12	46.8	17.2	3.1	1903	Biloxi, Miss.
21	224378		Sch.	Julia Delacruz	34	19	58.7	19.4	4.5	1924	do.
22	76519		Slp.	Julia Hamilton	8	6	36.0	14.2	3.4	1884	Barron Creek Springs, Md.
23	76865		Sch.	Julia W. Bell	14	14	52.3	14.2	3.7	1890	Morehead City, N. C.
24	75376		Slp.	Jullan	6	5	27.6	11.6	3.3	1871	Greenwich, Conn.
25	213178		Slp.	Jullo	11	11	44.0	13.3	4.4	1915	Mayaguez, P. R.
26	215238	LIKO	So. b.	JUNIATA	1,432	1,396	240.5	41.0	16.8	1917	New Orleans, La.
27	219520	LVKP	Sch.	K. V. Kruse	1,728	1,654	242.3	46.2	20.0	1920	North Bend, Ore.
28	212475		Sch.	Kanuga	26	17	56.2	19.5	4.0	1914	Biloxi, Miss.
29	14004		Sch.	Kate	81	77	81.5	23.5	6.8	1864	Kent County, Md.
30	14487	KGNII	Sch.	Kate Darlington	135	128	97.8	28.0	7.1	1889	Baltimore, Md.
31	220285	LWVF	Bkn.	Kate G. Pedersen	2,269	2,106	264.6	46.1	24.0	1920	Columbia City, Ore.
32	14403		Sch.	Kate H. Tilghman	67	64	85.0	24.0	5.8	1881	Wicomico County, Md.
33	220128	LWQN	Bkn.	Katherine Mackall	2,262	2,119	266.5	46.0	24.1	1919	Wilmington, Calif.
34	218876	LSRN	Sch.	Katherine May	915	816	183.8	37.6	19.2	1919	East Hampden, Me.
35	161063		Sch.	Kathleen	18	13	58.6	17.2	4.4	1894	Fairmount, Md.
36	161189		Slp.	Kathryn	12	12	50.0	16.8	4.2	1901	Crisfield, Md.
37	206896		Slp.	Katie M.	6	6	28.2	12.4	2.4	1906	Port Lavaca, Tex.
38	161091		Slp.	Katie and Edith	9	6	40.0	15.0	3.7	1896	White Haven, Md.
39	161006		Sch.	Katie Allmond	44	34	65.9	19.3	4.7	1890	Sharptown, Md.
40	161166		Sch.	Katie May	6	6	41.5	13.0	2.8	1900	Bishops Head, Md.
41	209214		Slp.	Katie Rowe	28	21	56.3	18.8	5.4	1911	Orleole, Md.
42	128970	LTCII	Sch.	Kenton	904	825	187.4	38.4	15.3	1919	Bath, Me.
43	161111	KNML	Se. b.	Kentucky	1,575	1,472	245.2	44.3	19.2	1898	do.
44	14477		Sch.	Kessle C. Price	25	17	55.6	18.6	5.0	1888	Rock Creek, Md.
45	106644		Sch.	Kouka	533	511	172.0	32.4	12.1	1889	Mount Clemons, Mich.
46	161181	KQWL	Se. b.	Klmberton	955	866	195.0	35.0	17.6	1901	Noank, Conn.
47	14437		Slp.	King Fisher	7	7	37.6	10.8	3.3	1885	Patchogue, N. Y.
48	217099	LNJT	Sch.	Kingsway	1,272	1,107	203.8	41.0	22.8	1918	Mystic, Conn.
49	161084		Sch.	Kirk Daugherty	24	17	66.8	18.6	4.9	1896	Pocomoke City, Md.
50	161139		Slp.	Klondike	7	7	41.5	13.5	3.0	1897	do.
51	221390		Sch.	Knapp	11	8	45.7	13.5	3.3		Unknown
52	161184	KRBN	Bkn.	Kohala	891	770	194.8	39.9	15.8	1901	Fairhaven, Calif.
53	126862		Se. b.	L. & W. B. C. Co. No. 1.	852	817	192.1	34.6	16.0	1892	Noank, Conn.
54	200291		Se. b.	L. & W. B. C. Co. No. 2.	958	866	193.9	35.0	17.6	1903	do.
55	150832	KPJH	Se. b.	L. & W. B. Coal Co. No. 3.	954	895	193.6	35.0	17.6	1899	do.
56	126890		Se. b.	L. & W. B. C. Co. No. 4.	685	654	159.8	33.9	16.0	1892	do.
57	126891		Se. b.	L. & W. B. C. Co. No. 5.	685	654	159.8	33.9	16.0	1892	do.
58	126906		Se. b.	L. & W. B. C. Co. No. 6.	685	654	159.8	33.9	16.0	1892	do.
59	126907		Se. b.	L. & W. B. C. Co. No. 7.	685	654	159.8	33.9	16.0	1892	do.
60	127357	KPFW	Se. b.	L. & W. B. C. Co. No. 8.	953	861	193.7	35.0	17.6	1899	do.
61	126920		Se. b.	L. & W. B. C. Co. No. 9.	685	654	159.8	33.9	16.0	1892	do.
62	126987		Se. b.	L. & W. B. C. Co. No. 10.	862	828	194.6	34.6	16.0	1893	do.
63	126997		Se. b.	L. & W. B. C. Co. No. 11.	862	828	194.6	34.6	16.0	1893	do.
64	127366		Se. b.	L. & W. B. C. Co. No. 14.	953	861	193.7	35.0	17.6	1899	do.
65	127433	KQDB	Se. b.	L. & W. B. C. Co. No. 15.	953	861	193.7	35.0	17.6	1900	do.
66	141310		Sch.	L. Furies	16	10	41.6	18.5	4.2	1893	Santa Rose Sound, Fla.
67	215640		Sch.	L. Goldman	28	19	54.5	18.8	4.4	1917	Biloxi, Miss.
68	221160		Sch.	L. A. Dunton	134	94	104.3	25.0	11.6	1921	Essex, Mass.
69	15944		Sch.	L. B. Platt	39	27	61.6	22.2	6.3	1873	Dorchester County, Md.

¹ Formerly so. b. Northern No. 41.

² Formerly sch. May and Anna Beswick.

³ Formerly sch. Miriam Landis.

⁴ Formerly ^a sch. A. Stewart.
^b sch. H. J. McAvoy.

⁵ Formerly so. b. C. R. R. of N. J. No. 1.

⁶ Formerly so. b. C. R. R. of N. J. No. 2.

⁷ Formerly sch. b. Paxinos.

⁸ Formerly so. b. C. R. R. of N. J. No. 4.

⁹ Formerly so. b. C. R. R. of N. J. No. 5.

Line No.	Service	Crew	Name of owner	Home port	Address of owner
1	Frt.	2	Timothy J. O'Connell.....	New York, N. Y.....	432 West Twenty-fifth Street.
2	Frt.	5	Eastern Transportation Co. (Del.).....	Wilmington, Del.....	Ford Building.
3	Frt.	4	do.....	do.....	Do.
4	Oys.	6	Herman L. Berry.....	Philadelphia, Pa.....	Port Norris, N. J.
5	Oys.	4	Walter Hockman.....	do.....	Dividing Creek, N. J.
6	Fsh.	4	Gilbert H. Albury.....	Key West, Fla.....	717 Galveston Lane.
7	Frt.	6	Bernard Taltavull.....	Gulfport, Miss.....	Biloxi, Miss.
8	Oys.	5	C. B. Foster Packing Co. (La.).....	New Orleans, La.....	1009 Maison Blanche Building.
9	Fsh.	4	Alabama Canning Co. (Ala.).....	Mobile, Ala.....	Bayou LaBatre, Ala.
10	Frt.	5	Ernest Prieto.....	New Orleans, La.....	Mandeville, La.
11	Oys.	1	William A. Daiger.....	Alexandria, Va.....	Tidwells, Va.
12	Frt.	4	Johnson & Wimsatt (Del.).....	Washington, D. C.....	1212 Water Street SW.
13	Frt.	11	Lewis K. Thurlow.....	Boston, Mass.....	131 State Street.
14	Frt.	8	New England Maritime Co. (Me.).....	do.....	Do.
15	Frt.	2	Enrique Carrillo.....	San Juan, P. R.....	Vieques Island, P. R.
16	Frt.	4	Gonzalo Carrillo.....	do.....	Culebra Island, P. R.
17	Frt.	3	Charles A. Tuers.....	Annapolis, Md.....	96 Dock Street.
18	Fsh.	1	Chatham Oyster Co. (Ga.).....	Savannah, Ga.....	401 West Bay Street.
19	Frt.	3	James M. Barringer.....	New Orleans, La.....	Lacomb, La.
20	Frt.	4	Dunbar-Dukate Co. (La.).....	do.....	710 Poydras Street.
21	Oys.	5	C. B. Foster Packing Co. (La.).....	Gulfport, Miss.....	Biloxi, Miss.
22	Frt.	3	Wm. D. Elliott.....	Baltimore, Md.....	110 Glenmore Avenue.
23	Frt.	1	F. L. Scarborough.....	Manteo, N. C.....	Avon, N. C.
24	Frt.	1	George W. Collinge.....	Bridgeport, Conn.....	Greenwich, Conn.
25	Frt.	5	Gonzalo Carrillo.....	San Juan, P. R.....	Culebra, P. R.
26	Tnk.	10	Gulf Refining Co. (Tex.).....	Port Arthur, Tex.....	Dock 29.
27	Frt.	14	J. E. Davenport.....	San Francisco, Calif.....	112 Market Street.
28	Fsh.	5	Sea Food Co. (Miss.).....	Gulfport, Miss.....	Biloxi, Miss.
29	Frt.	3	J. C. Phillips.....	Reedville, Va.....	Tappahannock, Va.
30	Frt.	5	Jacob Calloway.....	Baltimore, Md.....	Seaford, Del.
31	Frt.	15	Northern Fisheries (Wash.).....	San Francisco, Calif.....	141 Clay Street.
32	Frt.	3	Robert Otho Smith.....	Reedville, Va.....	Urbanna, Va.
33	Frt.	11	Pacific Freighters Co. (Calif.).....	San Francisco, Calif.....	310 California Street.
34	Frt.	8	F. P. Hardy.....	Bangor, Me.....	39 Norway Road.
35	Frt.	2	Frank E. Maddox.....	Annapolis, Md.....	Doncaster, Md.
36	Oys.	5	John E. Spriggs.....	Crisfield, Md.....	Ewell, Md.
37	Fsh.	2	C. E. Fisher.....	Galveston, Tex.....	Port Lavaca, Tex.
38	Frt.	3	Frederick Stepney.....	Annapolis, Md.....	Skidmore, Md.
39	Mso.	3	W. A. Anderson.....	Crisfield, Md.....	White Haven, Md.
40	Oys.	2	E. H. Todd.....	do.....	Crocheron, Md.
41	Frt.	6	S. R. Webster.....	Baltimore, Md.....	2208 Boston Street.
42	Frt.	8	William M. Martino.....	Crisfield, Md.....	Sharptown, Md.
43	Frt.	4	Morecraft Transportation Corporation (Del.).....	New York, N. Y.....	17 Battery Place.
44	Mso.	2	Carl Scheffel.....	Miami, Fla.....	Box 2812.
45	Frt.	6	Jones Navigation Co. (N. Y.).....	Buffalo, N. Y.....	Tonawanda, N. Y.
46	Frt.	4	Reading Co. (Pa.).....	Philadelphia, Pa.....	Reading Terminal.
47	Mso.	1	Geo. W. Lowden.....	Savannah, Ga.....	210 Bay Street West.
48	Frt.	10	African & Eastern Trading Co. (N. Y.).....	New York, N. Y.....	8-10 Bridge Street.
49	Oys.	4	Oscar Moore.....	Philadelphia, Pa.....	Port Norris, N. J.
50	Oys.	4	Charles Monroe Travers.....	Cambridge, Md.....	do.
51	Frt.	1	Theodore Brooks.....	Alexandria, Va.....	Widewater, Va.
52	Frt.	5	Hermosa Amusement Corporation (Calif.).....	San Francisco, Calif.....	Mills Building.
53	Frt.	3	Lehigh & Wilkes-Barre Coal Co. (Pa.).....	New York, N. Y.....	143 Liberty Street.
54	Frt.	3	do.....	do.....	Do.
55	Frt.	5	do.....	do.....	Do.
56	Frt.	1	do.....	do.....	Do.
57	Frt.	3	do.....	do.....	Do.
58	Frt.	3	do.....	do.....	Do.
59	Frt.	3	do.....	do.....	Do.
60	Frt.	3	do.....	do.....	Do.
61	Frt.	3	do.....	do.....	Do.
62	Frt.	3	do.....	do.....	Do.
63	Frt.	3	do.....	do.....	Do.
64	Frt.	3	do.....	do.....	Do.
65	Frt.	3	do.....	do.....	Do.
66	Frt.	1	Fred B. Money.....	Pensacola, Fla.....	Care Pensacola Shipbuilding Co.
67	Fsh.	5	Sea Food Co. (Miss.).....	Gulfport, Miss.....	Biloxi, Miss.
68	Fsh.	22	Felix J. Hogan.....	Boston, Mass.....	Somerville, Mass.
69	Frt.	3	Frank H. Powell.....	Baltimore, Md.....	2301 Boston Street.

¹⁰ Formerly sc. b. C. R. R. of N. J. No. 6.¹¹ Formerly sc. b. C. R. R. of N. J. No. 7.¹² Formerly sc. b. C. R. R. of N. J. No. 8.¹³ Formerly sc. b. C. R. R. of N. J. No. 9.¹⁴ Formerly sc. b. C. R. R. of N. J. No. 10.¹⁵ Formerly sc. b. C. R. R. of N. J. No. 11.¹⁶ Formerly sc. b. C. R. R. of N. J. No. 14.¹⁷ Formerly sc. b. C. R. R. of N. J. No. 15.

Sailing Vessels

Line No.	Official No.	Signal letters	Rig	Name of vessel	Tonnage		Register dimensions			When built	Where built
					Gross	Net	Length	Breadth	Depth		
					Feet			Feet			
1	16703		Sch.	L. C. Spencer	44	42	64.0	20.8	6.4	1870	Dorchester, Md.
2	140571		Sch.	L. E. Coulbourn	19	13	59.0	16.3	4.3	1882	Somerset County, Md.
3	140130	JRGQ	Sch.	L. E. Williams	100	95	95.5	23.1	7.5	1875	Wicomico County, Md.
4	141434		Sch.	L. F. Petty	35	25	65.5	18.7	5.0	1893	Madison, Md.
5	115122		Sch.	L. T. Spicer	84	66	86.5	23.0	5.8	1873	Wicomico County, Md.
6	141588		Sch.	La Paloma	26	18	42.0	15.5	6.1	1894	San Francisco, Calif.
7	141842		Sch.	Lacey	9	8	43.7	14.5	2.7	1902	Wit, N. C.
8	213633		Slp.	Lady Eleanor	27	22	58.0	22.0	5.2	1915	Orlolo, Md.
9	214510		Slp.	Lady Evelyn	10	8	43.0	14.3	3.4	1916	Sallsbury, Md.
10	141186		Sch.	Lady Grant	10	7	38.3	13.7	3.5	1891	Atlantic, N. C.
11	140736		Slp.	Lady Harrington	8	8	43.5	14.5	3.5	1884	Madison, Md.
12	218182	LRJK	Sch.	Lady Marlan	431	398	136.7	36.2	12.5	1919	Tampa, Fla.
13	200347	LBDJ	Sch.	Laforrest L. Simmons	132	104	88.9	27.8	7.5	1909	Millford, Del.
14	212474		Sch.	Lagoda	26	16	56.2	19.5	4.0	1914	Biloxi, Miss.
15	211879		Sch.	Lala O	20	19	52.2	15.8	3.3	1913	Atlantic, N. C.
16	141765	KRIIW	Sc. b.	Langhorne	955	866	195.0	35.0	17.6	1901	Noank, Conn.
17	141605		Sch.	Laona	6	6	36.5	11.7	3.1	1897	Wittman, Md.
18	141761		Slp.	Laura J. Barkley	6	6	37.0	13.9	3.0	1901	Fishing Creek, Md.
19	209249		Slp.	Laura M. Evans	10	8	42.7	15.3	3.6	1911	Crisfield, Md.
20	226358		Sch.	Laura M. Wilde	58	33	71.0	21.8	6.1	1927	Dorchester, N. J.
21	221436	MCWL	Sch.	Laura Annie Barnes	698	635	181.2	36.8	15.3	1921	Phippsburg, Me.
22	141223		Sch.	Laurena Clayton	79	75	95.0	24.0	7.0	1892	Cambridge, Md.
23	141257	KLPH	Sch.	Lavinia M. Snow	354	292	133.0	31.7	10.9	1893	Rockland, Me.
24	15680	JKBC	Sch.	Lavolta	204	173	104.0	28.0	11.4	1870	Ellsworth, Me.
25	211573		Sch.	Laz Lopez, Jr.	23	15	53.5	18.9	3.7	1913	Biloxi, Miss.
26	141515		Sch.	Lee	5	5	42.1	12.0	2.4	1896	Fishing Creek, Md.
27	210389	LONG	Sc. b.	Leesport	963	876	195.0	35.0	17.6	1912	Noank, Conn.
28	140740		Slp.	Lella Wyandotte	9	8	41.7	14.4	3.6	1884	Cambridge, Md.
29	141694		Sch.	Lemuel Kirwan	39	39	75.5	21.1	6.0	1901	Chester, Md.
30	211834		Slp.	Lena	9	8	35.3	13.7	2.4	1913	Port Royal, S. C.
31	207279		Sch.	Lena D.	58	48	76.0	25.2	5.4	1910	Pocomoke City, Md.
32	141563		Slp.	Lena May	5	5	36.0	13.4	2.6	1898	Hopewell, Md.
33	224257		Slp.	Lena Rosa	16	10	42.8	15.1	4.2	1924	Parkley, Va.
34	200665		Slp.	Lena Schroder	5	5	36.8	11.8	2.8	1903	Orlolo, Md.
35	140418		Slp.	Lena S. Mills	10	9	41.4	14.8	3.5	1880	Cambridge, Md.
36	204498		Slp.	Lenora	8	6	41.3	14.3	3.0	1907	Deep Creek, Va.
37	141312		Sch.	Leo	8	7	31.4	11.7	3.2	1893	Everglade, Fla.
38	141513		Sch.	Leo H. Tolley	6	6	40.1	13.7	2.8	1897	Fishing Creek, Md.
39	207033		Sc. b.	Leon S. Corbeau	37	24	61.7	22.6	3.6	1909	Scranton, Miss.
40	222065	MDNL	Sch.	Leona & Marion	313	263	134.0	28.0	9.4	1920	Machias, Me.
41	140203		Sch.	Letter D.	28	28	48.0	14.0	5.7	1876	Glochester, Mass.
42	140745		Sch.	Levi B. Phillips	10	9	43.0	15.1	3.1	1884	Taylor's Island, Md.
43	141194		Sch.	Levi B. Phillips	87	66	86.7	23.8	7.0	1892	Cambridge, Md.
44	140270	JSNV	Bk.	Levi G. Burgess	1,616	1,475	217.5	41.2	24.5	1877	Thomaston, Me.
45	223627		Slp.	Levin	11	8	33.0	15.2	3.7	1924	Hiltonhead, S. C.
46	141175	KJWQ	Sch.	Levin J. Marvel	183	174	125.5	23.8	7.5	1891	Bethel, Del.
47	140159		Sch.	Lewis Taulane	34	22	67.0	19.4	5.7	1876	Bridgeton, N. J.
48	207552		Sch.	Lewis C. Worrell	54	47	74.0	21.6	5.1	1910	Compton, Md.
49	141814		Sch.	Lewis M. Thomas	66	37	77.0	22.0	6.0	1902	Pocomoke City, Md.
50	15801		Sch.	Lewis R. French	35	33	54.7	18.8	5.4	1871	Bristol, Me.
51	224340		Slp.	Libertad	9	9	30.5	12.6	6.2	1924	Culebra Island, P. R.
52	125662		Sc. b.	Liberty (composite)	746	709	235.0	36.0	12.4	1878	Wyandotte, Mich.
53	141618		Slp.	Lida Ward	5	5	37.5	13.2	3.2	1899	Crisfield, Md.
54	208091		Slp.	Lieutenant	6	6	35.8	12.0	2.8	1910	Bedsworth, Md.
55	210837	LMRQ	Sch.	Lieut. Sam Mengol	907	790	187.7	38.4	15.2	1918	Bath, Me.
56	140719		Slp.	Lillian	7	7	31.5	14.4	3.2	1884	Patchogue, N. Y.
57	141192		Sch.	Lillian	10	6	45.0	12.9	3.1	1892	Smyrna, N. C.
58	141760		Slp.	Lillian	8	8	40.1	14.5	3.1	1901	St. Michaels, Md.
59	222618		Sch.	Lillian	31	23	63.0	19.2	4.1	1922	Pascagoula, Miss.
60	141647		Sch.	Lillian C.	19	10	54.9	17.1	3.9	1900	Biloxi, Miss.
61	209175		Slp.	Lillian and Earl	10	7	43.4	15.0	4.0	1911	Inverness, Md.
62	141514		Slp.	Lillian and Elva	5	5	38.3	13.2	2.5	1897	Crapo, Md.
63	216984		Sch.	Lillian Holley	30	19	58.4	19.3	4.1	1918	Biloxi, Miss.
64	220698	MBQS	Sch.	Lillian E. Kerr	548	476	160.2	35.5	12.7	1920	Pocomoke City, Md.
65	15937		Sch.	Lillie	43	41	67.8	24.4	6.0	1873	Key West, Fla.
66	141058		Sch.	Lillie Alice	29	28	51.5	17.2	4.2	1890	Harpswell, Mo.
67	205717		Slp.	Lillie E. Shores	14	10	51.8	16.6	3.3	1908	Orlolo, Md.
68	141558		Slp.	Lillie R. Parker	7	7	40.0	14.0	2.0	1898	Hoopers Island, Md.
69	140555		Sch.	Lilly Belle	35	30	58.2	20.1	4.8	1882	Freeport, Fla.
70	211810		Slp.	Lilly May	5	5	33.0	11.7	3.0	1913	Bluffton, S. C.
71	214522		Sch.	Lily Rose	23	16	57.0	19.2	3.7	1916	Pascagoula, Miss.
72	220459	MBGH	Sch.	Lincoln	405	352	143.9	31.2	13.2	1920	Essex, Mass.
73	213326		Slp.	Linda A.	11	7	28.8	13.6	4.0	1915	Shipyard, Ga.
74	200423		Sch.	Linda D.	27	17	59.0	18.7	4.2	1903	Biloxi, Miss.
75	15805		Slp.	Little Brother	10	9	35.8	13.2	4.9	1873	Charleston, S. C.
76	140825		Sch.	Little Jennie	9	9	54.0	15.6	3.6	1884	Calvert County, Md.
77	141676		Sc. b.	Little John	11	7	40.2	14.4	3.2	1900	Biloxi, Miss.

1 Formerly sc. ^a Sidney A. White.
^b Alexander McCullough.

1 Formerly sc. ^a City of Detroit.
^b City of the Straits.

Sailing Vessels

569

Line No.	Serv-ice	Crew	Name of owner	Home port	Address of owner
1	Oys.	6	Howard H. Bradway.....	Philadelphia, Pa.....	Port Norris, N. J.
2	Frt.	6	Elsworth T. Evans.....	Cristfield, Md.....	Ewell, Md.
3	Frt.	4	C. O. Paul & Co.....	Baltimore, Md.....	Stewart Building.
4	Frt.	4	Theo. L. Drury.....	Annapolis, Md.....	Aredele, Md.
5	Frt.	4	Lingan T. Spicer.....	Crisfield, Md.....	Golden Hill, Md.
6	Frt.	1	W. G. Anderson.....	Honolulu, Hawaii.....	Kaneohe, Oahu, Hawaii.
7	Frt.	1	James Tosto.....	Beaufort, N. C.....	Sealevel, N. C.
8	Frt.	6	S. R. Webster.....	Baltimore, Md.....	2208 Boston Street.
9	Oys.	4	Alford T. Moore.....	Wilmington, Del.....	Little Creek, Del.
10	Frt.	1	Scranton Boat Co.....	Washington, N. C.....	Scranton, N. C.
11	Oys.	6	Perry C. Windsor.....	Cambridge, Md.....	
12	Frt.	7	Gulf Ship Co. (Fla.).....	Tampa, Fla.....	719 Florida Avenue.
13	Frt.	4	Richard E. Warner.....	Fall River, Mass.....	Taunton, Mass.
14	Fsh.	5	Sea Food Co. (Miss.).....	Gulfport, Miss.....	Biloxi, Miss.
15	Msc.	2	A. M. Fulcher.....	Beaufort, N. C.....	Atlantic, N. C.
16	Frt.	4	Reading Co. (Pa.).....	Philadelphia, Pa.....	Reading Terminal
17	Frt.	3	P. Edward Harrison.....	Cambridge, Md.....	Tilghman, Md.
18	Oys.	4	Raymond H. Elliott.....	do.....	Oxford, Md.
19	Oys.	2	Ross Goodwin.....	Washington, N. C.....	Oriental, N. C.
20	Oys.	7	C. Raymond Wilde.....	Philadelphia, Pa.....	Bivalve, N. J.
21	Frt.	8	Charles H. Barnes.....	Salem, Mass.....	Saugus, Mass.
22	Frt.	1	Harvey H. Conway.....	Cambridge, Md.....	Choptank Avenue.
23	Frt.	6	Richard K. Snow.....	Rockland, Me.....	79 Mechanic Street.
24	Frt.	4	Whitcomb, Haynes & Whitney (Me.).....	Bar Harbor, Me.....	Ellsworth, Me.
25	Fsh.	5	John Mayer.....	Gulfport, Miss.....	Biloxi, Miss.
26	Frt.	2	Dulcina E. Robinson.....	Crisfield, Md.....	Toddville, Md.
27	Frt.	4	Reading Co. (Pa.).....	Philadelphia, Pa.....	Reading Terminal.
28	Oys.	2	William F. Hubbard.....	Cambridge, Md.....	
29	Frt.	2	Carl F. Wilde.....	Annapolis, Md.....	West Shadyside, Md.
30	Frt.	2	Chatham Oyster Co. (Ga.).....	Beaufort, S. C.....	Box 319.
31	Frt.	2	William Slerks.....	New York, N. Y.....	Rockaway Beach, N. Y.
32	Frt.	4	Oscar Fields (estate of).....	Crisfield, Md.....	Dames Quarter, Md.
33	Oys.	5	Carl Hoffman.....	do.....	Wenona, Md.
34	Oys.	3	John Webster.....	do.....	Do.
35	Oys.	6	Ivy B. McNamara.....	Cambridge, Md.....	
36	Oys.	4	Wade H. Somers.....	Crisfield, Md.....	252 North Somerset Avenue.
37	Frt.	4	Robert N. Cash.....	Key West, Fla.....	
38	Oys.	3	William H. North.....	Cambridge, Md.....	Tilghman, Md.
39	Frt.	3	Dudley H. Weaver.....	New Orleans, La.....	Covington, La.
40	Frt.	6	Clarence A. Small.....	Jonesport, Me.....	Machiasport, Me.
41	Frt.	2	Edward C. Brigham.....	Gloucester, Mass.....	7 Willey Street.
42	Oys.	6	James H. Elliott.....	Cambridge, Md.....	Vienna, Md.
43	Frt.	4	T. Preston Webster.....	Baltimore, Md.....	2235 Boston Street.
44	Frt.	16	Alaska-Portland Packers Association (Oreg.).....	Portland, Oreg.....	Yeon Building.
45	Frt.	2	William Brown.....	Beaufort, S. C.....	Hiltonhead, S. C.
46	Frt.	4	C. C. Paul & Co.....	Baltimore, Md.....	Stewart Building.
47	Frt.	2	W. T. Ironmonger.....	Newport News, Va.....	Hampton, Va.
48	Frt.	2	J. Harrison Carter.....	Washington, D. C.....	301 Linworth Place SW.
49	Frt.	4	William H. Leonard.....	Cambridge, Md.....	West End Avenue.
50	Frt.	2	Ray G. Gray.....	Belfast, Me.....	South Brooksville, Me.
51	Frt.	3	Isabelo Espinosa.....	San Juan, P. R.....	Culebra Island, P. R.
52	Frt.	7	G. W. Hayward.....	Detroit, Mich.....	Foot Summit Street.
53	Oys.	1	Ransom Davis.....	Reedville, Va.....	Weems, Va.
54	Oys.	3	W. H. Brooks.....	do.....	Mundy Point, Va.
55	Frt.	9	Constantine Flink.....	New York, N. Y.....	1665 Park Avenue.
56	Oys.	2	Peter F. Boerum.....	Bridgeport, Conn.....	60 Sixth Street.
57	Frt.	1	J. E. Taylor.....	Beaufort, N. C.....	Sealevel, N. C.
58	Frt.	3	Jerry Wingate.....	Cambridge, Md.....	58 Douglas Street.
59	Fsh.	3	Antilech Packing Co. (Miss.).....	Gulfport, Miss.....	Biloxi, Miss.
60	Frt.	3	Dunbars, Lopez & Dukate Co. (La.).....	New Orleans, La.....	710 Poydras Street.
61	Oys.	3	Edgar C. Willey.....	Crisfield, Md.....	Hudson Street.
62	Oys.	4	John Bell.....	Cambridge, Md.....	
63	Oys.	6	C. B. Foster Packing Co. (La.).....	New Orleans, La.....	1009 Maison Blanche Building.
64	Frt.	6	C. A. Small.....	Jonesport, Me.....	Machiasport, Me.
65	Frt.	4	Costas Peperls.....	Tampa, Fla.....	Tarpon Springs, Fla.
66	Frt.	2	R. S. Look.....	Jonesport, Me.....	
67	Oys.	5	Wille H. Webster.....	Crisfield, Md.....	Deal Island, Md.
68	Frt.	5	James R. C. Mills.....	do.....	Bishops Head, Md.
69	Frt.	2	Marlon Brown.....	Pensacola, Fla.....	Freeport, Fla.
70	Oys.	2	Chatham Oyster Co. (Ga.).....	Savannah, Ga.....	401 West Bay Street.
71	Fsh.	5	Biloxi Fishermen's Packing Co. (Miss.).....	Gulfport, Miss.....	Biloxi, Miss.
72	Frt.	3	Arthur D. Story.....	Gloucester, Mass.....	Essex, Mass.
73	Frt.	2	Israel Knight.....	Savannah, Ga.....	Isle of Hope, Route A.
74	Frt.	5	Dunbar-Dukate Co. (La.).....	New Orleans, La.....	710 Poydras Street.
75	Frt.	1	Thos. S. Sinkler.....	Charleston, S. C.....	Foot Laurens Street.
76	Frt.	4	James H. Mills.....	Cambridge, Md.....	Oxford, Md.
77	Frt.	3	Wentzell Bros.....	Gulfport, Miss.....	Biloxi, Miss.

Sailing Vessels

Line No.	Official No.	Signal letters	Rig	Name of vessel	Tonnage		Register dimensions			When built	Where built
					Gross	Net	Length	Breadth	Depth		
					Feet			Feet			
1	141581		Sch.	Little Willie	8	5	42.6	13.2	2.8	1899	Biloxi, Miss.
2	140429		Sch.	Live Onk	10	5	42.8	15.6	3.1	1880	Wolf River, Miss.
3	141506		Slp.	Lizzie B.	7	7	37.3	14.0	3.7	1897	Fairmount, Md.
4	215883		Sch.	Lizzie D. Peabody	129	106	80.0	26.8	8.6	1917	Harrington, Me.
5	15310		Sch.	Lizzie J. Clark	55	53	66.5	20.8	6.1	1867	Pembroke, Me.
6	202370		Sch.	Lizzie J. Cox	23	17	67.6	18.5	5.0	1905	Fishing Island, Md.
7	141632		Slp.	Lizzie S. Johnson	8	6	43.2	14.0	3.4	1896	Pocomoke City, Md.
8	141834		Slp.	Lockwood	6	6	30.7	12.4	2.9	1902	Oxford, Md.
9	141668		Slp.	Lola S.	9	6	45.8	15.3	3.2	1900	Pocomoke City, Md.
10	201422		Slp.	Lola	9	7	42.0	14.0	3.5	1904	Mearsville, Va.
11	140844		Sch.	Lola Taylor	10	5	56.0	16.2	2.3	1886	Westmoreland Co., Va.
12	141817		Sch.	Lola E. Bennett	28	28	69.0	20.8	5.8	1902	Inverness, Md.
13	135587		Sch.	Lolla	28	26	58.0	20.7	4.2	1882	Jordan River, Miss.
14	141729		Sch.	Lorena D.	14	9	48.8	15.0	3.3	1901	Beaufort, N. C.
15	140107		Sch.	Lottie and Annie	96	91	86.0	26.5	6.6	1875	St. Michaels, Md.
16	207904		Slp.	Lottie Bell	20	14	53.0	18.0	4.8	1910	Deal Island, Md.
17	141452		Sch.	Lottie M. Leach	30	21	65.2	18.8	5.0	1896	Solomons Island, Md.
18	140847		Sch.	Lou Sullivan	10	9	48.2	14.3	3.0	1886	Tilghmans Island, Md.
19	206891		Sch.	Lou C. Ross	7	5	40.7	10.5	2.1	1909	Kitty Hawk, N. C.
20	201258		Slp.	Louis Hunter	6	6	34.0	12.7	2.7	1904	Bluffton, S. C.
21	210830		Slp.	Louis Paul	8	7	36.6	13.1	3.0	1912	Port Royal, S. C.
22	15691		Sch.	Louisa	17	16	38.8	15.1	4.4	1870	Key West, Fla.
23	140567		Sch.	Louisa	31	29	54.6	19.6	5.4	1882	Madison, Md.
24	15607		Sch.	Louisa Francis	73	61	72.0	21.9	5.6	1866	Carteret County, N. C.
25	201602		Sch.	Louisa R. Sylva	131	92	101.0	24.4	11.4	1904	Essex, Mass.
26	85808		Sch.	Louise	66	62	79.6	23.4	6.3	1883	Baltimore, Md.
27	141201	KLGD	Sch.	Louise	345	328	150.0	35.0	10.0	1892	Fairhaven, Calif.
28	222727		Sch.	Louise	31	24	62.5	19.2	4.2	1923	Pascagoula, Miss.
29	141457		Sch.	Louise Travers	32	25	70.0	19.5	5.7	1896	Solomons Island, Md.
30	140867		Sch.	Louise F. Harper	62	62	80.1	22.5	9.2	1887	Harkers Island, N. C.
31	141086		Sch.	Louise M. Willard	10	9	50.5	13.3	3.5	1890	St. Peters, Md.
32	200454		Sch.	Louisiana	20	12	57.0	17.4	3.5	1903	Biloxi, Miss.
33	140565		Sch.	Loverna North	21	14	57.6	16.0	4.5	1882	Dorchester Co., Md.
34	224363		Slp.	Loverdell	9	7	32.2	13.7	3.5	1924	Hillsidehead, S. C.
35	140097		Sch.	Luella A. Simpson	227	216	127.0	28.0	8.7	1875	Manitowoc, Wis.
36	218777	LSNB	Sch.	Luella P. Dow	998	891	189.0	37.8	20.0	1919	Rockland, Me.
37	140060	QSB	Sch.	Lucie Wheatley	189	180	113.8	29.5	8.2	1875	Frederica, Del.
38	215893	LJMV	Sch.	Lucy Evelyn	374	307	139.0	32.4	11.1	1917	Harrington, Me.
39	140969	KGBP	Sch.	Lucy May	104	98	84.8	25.4	6.5	1888	Cherryfield, Me.
40	201501		Sch.	Lucy May	12	12	48.0	11.9	3.0	1904	Smyrna, N. O.
41	210618		Slp.	Lucy M. Tyler	7	5	36.0	13.2	2.8	1906	Hoopers Island, Md.
42	141673		Slp.	Lula and Emma	9	6	44.5	15.4	3.8	1900	Pocomoke City, Md.
43	141824		Slp.	Lula Bell	7	6	40.0	13.4	3.0	1902	Justisville, Va.
44	15912		Slp.	Lulu	10	9	38.0	14.0	3.6	1873	Glenwood, N. Y.
45	210862		Sch.	Lula M. Phillips	61	53	77.5	22.6	5.6	1913	Bethel, Del.
46	141410		Sch.	Lulu W. Eppes	81	70	61.8	23.7	6.7	1895	Ellsworth, Me.
47	141590		Sch.	Lurena	8	6	41.0	12.0	2.8	1899	Smyrna, N. C.
48	215845	LJKG	Sch.	Luther Little	1,234	1,119	204.5	40.9	19.6	1917	Somerset, Mass.
49	222401	MDRS	Sc. b	Luther E. Hooper	2,197	2,114	267.3	48.0	23.6	1918	Morehead City, N. C.
50	140450	JVFH	Sc. b	Luzon	1,358	1,182	205.8	40.2	24.0	1881	Boston, Mass.
51	140138	JR11M	Sch.	Lydia Middleton	197	187	120.0	33.3	9.9	1875	Barnegat, N. J.
52	140539		Sch.	Lydia M. Webster	47	45	58.5	21.2	6.1	1882	Castine, Me.
53	208276	LBSE	Sch.	Lydia McLellan Baxter	1,352	1,153	209.2	40.3	21.8	1911	Bath, Me.
54	93294	KRVH	Sch.	M. Turner	816	763	185.0	42.2	15.0	1902	Benicia, Calif.
55	204639		Sch.	M. A. Shanklin	11	11	46.0	13.3	2.9	1907	Smyrna, N. O.
56	92230		Sch.	M. A. Sommers	38	26	58.5	18.0	5.0	1890	Madison, Md.
57	92452		Sch.	M. E. Chelton	23	16	58.4	18.4	4.8	1892	Pocomoke City, Md.
58	93268		Sch.	M. J. Daugherty	17	17	49.0	17.2	5.2	1902	Crisfield, Md.
59	92491		Sch.	M. L. Clarke	23	15	54.2	18.0	4.4	1893	New Orleans, La.
60	217567		Sch.	M. L. Warfield	46	33	65.8	20.6	5.4	1893	Madison, Md.
61	92182		Sch.	M. M. Davis	9	9	55.6	15.3	3.5	1890	Solomons Island, Md.
62	90079	JHDL	Sch.	M. M. Hamilton	111	105	84.8	26.2	7.2	1869	Harpwell, Me.
63	91726		Slp.	M. M. Travers	10	9	43.5	15.0	3.1	1884	Taylor's Island, Md.
64	93035		Sch.	M. T. Tucker	11	7	48.9	14.0	3.8	1900	Solomons, Md.
65	218562	LSCJ	Sch.	M. Vivian Pierce	1,511	1,380	224.0	43.2	20.8	1919	Thomaston, Mo.
66	76061		Sch.	Mabel	27	26	60.0	20.0	4.5	1879	Berkley, Va.
67	91315		Sch.	Mabel	40	37	54.0	18.7	6.8	1881	Millbridge, Me.
68	93089		Slp.	Mabel	6	6	38.2	13.7	2.6	1900	Cambridge, Md.
69	92691	KMPQ	Sch.	Mabel and Ruth	190	166	125.3	23.8	7.0	1890	Bethel, Del.
70	93343	KSFJ	Sch.	Mabel Gale	762	619	183.5	39.4	15.0	1902	Port Blakely, Wash.
71	220881	MCDG	Sch.	Mabel A. Frye	1,151	1,036	193.8	37.4	20.4	1920	Harrington, Me.
72	92310		Sch.	Mabel E. Judlin	46	31	68.5	23.4	4.8	1891	Handsboro, Miss.
73	91819		Sch.	Mabel E. Lore	16	10	43.6	15.6	4.2	1885	Bridgeton, N. J.
74	204365	KWGC	Sc. b	Macangle	956	869	193.2	35.0	17.6	1907	Noank, Conn.
75	91116	JTGD	Bk.	McLaurin	1,374	1,312	200.8	39.0	24.0	1879	Newburyport, Mass.

¹ Formerly sch. E. T. C. Gaspard.

² Formerly sch. Gen'l E. L. F. Hardcastle.

³ Formerly sc. b A. W. Coburn.

⁴ Formerly sch. M. Vivian Pierce.

Sailing Vessels

571

Line No.	Service	Crew	Name of owner	Home port	Address of owner
1	Frt.	2	Jacob Herman	Gulfport, Miss.	Biloxi, Miss.
2	Frt.	2	Joseph Bellais	do	
3	Oys.	4	Harry F. Brannock	Cambridge, Md.	Arcade Apartments.
4	Frt.	3	W. B. Vance	do	
5	Frt.	2	Charles H. Beal	Jonesport, Me.	Beals, Me.
6	Frt.	2	G. Ellsworth Leary	Baltimore, Md.	Rock Hall, Md.
7	Oys.	3	Willie G. Parks	Cape Charles, Va.	Tangler, Va.
8	Frt.	4	Leslie D. Harrison	Cambridge, Md.	Fairbanks, Md.
9	Frt.	1	W. D. Ireland	Washington, N. C.	Hobucken, N. C.
10	Oys.	2	Edward A. Jones	Crisfield, Md.	Ewell, Md.
11	Frt.	1	Andrew B. Kendrick	Annapolis, Md.	Cross Roads, Md.
12	Frt.	3	Louis T. Marshall	Cambridge, Md.	West End Avenue.
13	Frt.	3	Eugene Randall	New Orleans, La.	Box 322.
14	Frt.	2	James W. Taylor	Beaufort, N. C.	Sealevel, N. C.
15	Frt.	3	J. Lay Marshall	Cambridge, Md.	
16	Oys.	3	Pelle Scott	Crisfield, Md.	Deal Island, Md.
17	Frt.	3	Harvey H. Conway	Cambridge, Md.	Choptank Avenue.
18	Frt.	5	Newton George	do	Avalon, Md.
19	Frt.	1	J. C. Gallop	Manteo, N. C.	Poplar Branch, N. C.
20	Frt.	2	Abram Gadson	Beaufort, S. C.	Bluffton, S. C.
21	Frt.	2	Chatham Oyster Co. (Ga.)	do	Box 319.
22	Frt.	6	I. J. Belcher	Tampa, Fla.	Tarpon Springs, Fla.
23	Frt.	2	E. E. Goldon	Washington, N. C.	Vandemere, N. C.
24	Frt.	3	Edwin E. Eaton	Rockland, Me.	Vinalhaven, Me.
25	Frt.	8	Gorton-Pew Vessels Co. (Mass.)	Gloucester, Mass.	Rowe Square.
26	Frt.	3	W. D. Price	Cambridge, Md.	Muir and Cherry Streets.
27	Fsh.	39	Union Fish Co. (Calif.)	San Francisco, Calif.	141 Clay Street.
28	Fsh.	5	Antleleh Packing Co. (Miss.)	Gulfport, Miss.	Biloxi, Miss.
29	Mso.	4	Henry W. Ward	Crisfield, Md.	N. Somerset Avenue.
30	Fsh.	9	E. E. Saunders & Co. (Fla.)	Pensacola, Fla.	Palafox Street Wharf.
31	Frt.	2	John Cole	Annapolis, Md.	Lusby, Md.
32	Frt.	4	Dunbar-Dukate Co. (La.)	New Orleans, La.	710 Poydras Street.
33	Frt.	2	Peter Hopewell	Annapolis, Md.	Ridge, Md.
34	Frt.	2	James Miller	Beaufort, S. C.	Hiltonhead, S. C.
35	Frt.	5	Charles J. Sanderson	Milwaukee, Wis.	271 Becher Street.
36	Frt.	8	New England Maritime Co. (Me.)	Boston, Mass.	131 State Street.
37	Frt.	4	C. C. Paul & Co.	Baltimore, Md.	Stewart Building.
38	Frt.	5	Alfred K. Ames	Jonesport, Me.	Machias, Me.
39	Frt.	3	Houston W. Todd	Baltimore, Md.	1913 Wilkins Avenue.
40	Frt.	3	W. H. Gaskill	Beaufort, N. C.	Sea Level, N. C.
41	Oys.	4	Henry A. Bramble	Crisfield, Md.	Orocheron, Md.
42	Oys.	4	George H. Bivans	do	Marlon, Md.
43	Oys.	4	Elmer Catlin	do	Fairmount, Md.
44	Frt.	1	Joseph Patterson	Bridgeport, Conn.	Wolverine Motor Works.
45	Frt.	3	Snow Parsons	Crisfield, Md.	Stockton, Md.
46	Frt.	3	Virginia D. Bohannon	Baltimore, Md.	2012 Bolton Street.
47	Frt.	1	B. F. Gaskill	Washington, N. C.	Hobucken, N. C.
48	Frt.	9	George D. Rogers	Boston, Mass.	110 State Street.
49	Frt.	6	Eastern Transportation Co. (Del.)	Wilmington, Del.	Ford Building.
50	Frt.	4	Neptune Line (Del.)	New York, N. Y.	25 Beaver Street.
51	Frt.	5	C. C. Paul & Co.	Baltimore, Md.	Stewart Building.
52	Frt.	1	R. R. Gott	Belfast, Me.	Orland, Me.
53	Frt.	3	Brooks Scanlon Corporation (Del.)	Jacksonville, Fla.	Eastport, Fla.
54	Frt.	9	Whitney & Bodden Shipping Co. (Ala.)	Mobile, Ala.	50 South Commerce Street.
55	Frt.	1	James S. Hill	Beaufort, N. C.	Atlantic, N. C.
56	Frt.	3	Haddaway L. Collins	Cambridge, Md.	Fairbank, Md.
57	Frt.	5	J. W. Marshall	Newport News, Va.	West Point, Va.
58	Frt.	2	Jos. P. Johnson	Annapolis, Md.	Rock Point, Md.
59	Frt.	3	Nickolas N. Kavouklis	Tampa, Fla.	Tarpon Springs, Fla.
60	Oys.	3	Charles Tozour	Philadelphia, Pa.	Millville, N. J.
61	Oys.	5	Johnson S. Evans	Crisfield, Md.	Ewell, Md.
62	Frt.	3	C. L. Lyman	Portland, Me.	Seal Harbor, Me.
63	Oys.	6	J. Bryan Dashiell	Cambridge, Md.	Glasgow Street.
64	Frt.	2	F. W. Bragg	Beaufort, N. C.	Ocracoke, N. C.
65	Frt.	10	New England Maritime Co. (Me.)	Boston, Mass.	131 State Street.
66	Oys.	5	Baker W. Potter	Washington, N. C.	Vandemere, N. C.
67	Frt.	2	G. H. Branscom	Bar Harbor, Me.	Northeast Harbor, Me.
68	Frt.	5	Thomas S. Price, jr.	Cambridge, Md.	
69	Frt.	3	Johnson & Wimsatt (Del.)	Washington, D. C.	1212 Water Street SW.
70	Frt.	9	J. M. Scott Shipping Co. (Ala.)	Mobile, Ala.	City Bank Building.
71	Frt.	9	Lewis K. Thurlow	Boston, Mass.	131 State Street.
72	Frt.	5	J. E. Lockard	Gulfport, Miss.	Vanceleave, Miss.
73	Oys.	4	John E. Arnold, jr.	Wilmington, Del.	Little Creek, Del.
74	Frt.	4	Reading Co. (Pa.)	Philadelphia, Pa.	Reading Terminal.
75	Frt.	17	Northern Fisheries (Wash.)	San Francisco, Calif.	141 Clay Street.

† Formerly sch. Joseph Allen.

Sailing Vessels

Line No.	Official No.	Signal letters	Rig	Name of vessel	Tonnage		Register dimensions			When built	Where built
					Gross	Net	Length	Breadth	Depth		
							Feet	Feet	Feet		
1	222002	MCLR	Shp.	MAE DOLLAR	3,403	3,107	321.0	47.0	27.3	1892	Glasgow, Scot.
2	00270		Sch.	Maggie	72	09	37.0	23.9	5.9	1871	Dorchester County, Md
3	03325		Sch.	Maggie	8	8	44.0	12.7	2.5	1902	Smyrna, N. C.
4	03329		Sch.	Maggie K	37	27	57.9	21.9	4.1	1902	Biloxi, Miss.
5	204412		Slp.	Maggie Benman	9	5	40.0	15.5	2.7	1906	Wysocking, N. C.
6	03320		Slp.	Maggie Florence	6	6	30.5	13.3	2.9	1902	Hopkins, Va.
7	03354		Slp.	Maggie Leo	10	8	51.0	16.0	3.8	1903	Pocomoke City, Md.
8	207830		Slp.	Maggie Leo	5	5	30.6	11.0	2.9	1908	Inverness, Md.
9	02038		Sch.	Maggie Pearl	12	10	59.0	14.3	3.6	1888	Hollands Island, Md.
10	200326		Slp.	Maggie Ruth	7	6	30.0	13.5	3.0	1903	Chesconnessex, Va.
11	202103		Sch.	Maggie E. Maguire	38	38	71.0	19.0	5.2	1905	Cambridge, Md.
12	01800		Slp.	Maglo	10	9	43.1	14.9	3.2	1895	Dorchester County, Md
13	02740		Sc. b.	MAGNA	2,886	2,718	352.0	44.2	22.3	1896	Chicago, Ill.
14	203028	KVHR	Sc. b.	MAGNOLIA	1,681	683	171.0	31.0	15.0	1906	Camden, N. J.
15	02611	KMGH	Sc. b.	Mahonoy	855	823	192.3	31.7	16.0	1894	Noank, Conn.
16	02891		Sc. b.	MAIA	3,350	3,137	370.0	48.2	22.3	1898	Chicago, Ill.
17	02811		Sch.	MAIDA	3,474	3,210	375.2	40.2	22.5	1898	West Superior, Wis.
18	10230		Sch.	Malno	24	14	40.4	13.7	0.0	1845	Essex, Mass.
19	01861	KDMP	Sch.	Malno	190	181	105.4	28.0	8.5	1886	Bath, Me.
20	210751	LCQP	Sc. b.	Malno	1,110	1,046	217.7	40.0	14.7	1912	do.
21	03182		Sch.	Majestic	26	25	67.3	19.6	5.5	1901	Fairmount, Md.
22	03201	KRQP	Bkn.	Makawell	899	821	194.0	30.5	17.5	1902	Oakland, Calif.
23	215101		Sch.	Mamie Foster	26	16	55.9	19.3	3.8	1917	Biloxi, Miss.
24	207020		Slp.	Mamie Mister	24	19	56.2	18.4	4.8	1910	Champ, Md.
25	01737		Slp.	Mamie E. Robinson	9	9	39.2	14.3	3.5	1884	Taylor's Island, Md.
26	202570	KVCQ	Sc. b.	Manatawny	721	623	177.0	35.0	14.2	1905	Noank, Conn.
27	02606		Sc. b.	MANDA	3,256	3,121	352.0	44.2	22.3	1896	Chicago, Ill.
28	03165	KRCJ	Sc. b.	Manhelm	955	860	195.0	35.0	17.0	1901	Noank, Conn.
29	02818		Slp.	Manie B. Bradshaw	9	9	47.0	15.8	3.1	1897	Hopewell, Md.
30	02050		Sc. b.	MANILA	4,683	4,432	430.0	50.2	24.5	1899	Chicago, Ill.
31	02835		Sch.	Manistee	12	8	45.3	14.3	3.2	1897	Wit, N. O.
32	210409	LVDN	Sc. b.	Manokin	1,289	1,213	228.0	37.7	19.1	1919	White Haven, Md.
33	215233	LHKP	Sc. b.	Manor	1,603	1,437	245.3	41.2	19.9	1917	Bath, Me.
34	207027		Slp.	Mar Azul	6	6	22.4	9.7	5.0	1910	Culebra Island, P. R.
35	02878		Sch.	Marblehead	16	10	48.0	14.0	3.2	1898	Smyrna, N. C.
36	01707		Slp.	March	9	9	33.9	13.8	3.7	1884	Princes Bay, N. Y.
37	202067		Sch.	Margaret D.	18	10	56.2	17.4	3.6	1905	Biloxi, Miss.
38	01033		Sch.	Margaret Ann	8	7	36.6	15.2	3.6	1877	Edenton, N. C.
39	03162		Sch.	Margaret A. Travers	37	37	71.3	21.3	6.0	1901	Salisbury, Md.
40	222890		Sch.	Margaret E. Fowler	66	36	77.9	21.9	7.0	1923	Greenwich, N. J.
41	225335	MFWD	Sch.	Margaret F. Sterling	969	860	199.0	40.0	16.7	1919	Victoria, B. C.
42	02076	KGFM	Sch.	Margaret	138	107	92.2	22.7	8.8	1889	Essex, Mass.
43	01509	KBJV	Sch.	Marguerite	113	96	88.0	23.5	8.4	1883	do.
44	221849		Slp.	Marguerite, 3d	8	7	36.3	13.3	3.0	1921	Beaufort, S. C.
45	01494		Sch.	Mario Avery	17	17	56.7	16.5	4.6	1882	Pocomoke City, Md.
46	216011		Sch.	Maria Belen	33	33	50.0	18.5	6.8	1918	Mayaguez, P. R.
47	221852		Sch.	Maria Belen	55	55	75.0	20.5	8.3	1921	Boqueron, P. R.
48	02741		Slp.	Marlo	8	5	41.7	13.5	3.2	1896	Inverness, Md.
49	212476		Sch.	Marlo Foster	23	14	53.1	18.0	3.9	1914	Biloxi, Miss.
50	216188	LKNF	Sch.	Marlo De Ronde	2,376	2,181	266.7	48.0	24.0	1918	Aberdeen, Wash.
51	221079	MCLW	Sc. b.	Marie Hooper	2,190	2,094	267.3	40.0	23.6	1920	Mobile, Ala.
52	220195	LWRV	Sch.	Marie F. Cummins	1,187	1,085	189.5	41.1	19.7	1919	Beaumont, Tex.
53	210323		Sch.	Martha	125	103	94.7	24.9	9.8	1918	Catano, P. R.
54	224435		Slp.	Marino	12	12	38.5	14.0	5.7	1925	Fajardo, P. R.
55	02048	KPDN	Sc. b.	Marion	954	865	193.0	35.0	17.6	1899	Noank, Conn.
56	200047	KSVW	Sc. b.	Marion	693	684	175.1	23.6	18.8	1868	Dundee, Scot.
57	00996		Sch.	Marion W. Pago	762	670	193.0	34.0	13.6	1876	Milan, Ohio
58	203774		Sch.	Marjorie	9	9	37.0	11.8	2.4	1906	Beaufort, N. C.
59	211051		Sch.	Marjorie D.	24	15	52.9	17.9	4.1	1914	Biloxi, Miss.
60	03021		Sc. b.	MARSALA	4,346	4,209	430.0	50.2	24.6	1900	Chicago, Ill.
61	219299	LTWC	Bkn.	Marsala	2,422	2,173	284.3	45.4	22.4	1919	Pascagoula, Miss.
62	02607		Sc. b.	MARTHA	2,815	2,633	352.0	44.2	22.4	1896	Chicago, Ill.
63	221850		Slp.	Martha	8	7	36.3	13.3	3.0	1921	Beaufort, S. C.
64	17333		Sch.	Martha Ann	18	10	45.5	16.5	4.3	1921	Unknown
65	01520		Sch.	Martha Ellen	49	47	68.7	22.0	4.8	1882	Sharptown, Md.
66	225452		Slp.	Martin R.	26	22	40.9	17.1	5.0	1925	Bluffton, S. C.
67	224962		Slp.	Martin W.	17	14	44.6	16.5	4.3	1924	do.
68	01482		Sch.	Martin Wagner	33	32	60.1	20.4	5.5	1882	Pocomoke City, Md.
69	202041		Sch.	Marvel	14	9	49.0	18.2	3.1	1905	Biloxi, Miss.
70	212774		Slp.	Mary	7	6	30.5	10.5	3.3	1914	Beaufort, S. C.
71	223271		Sch.	Mary	31	22	63.0	19.2	4.1	1923	Pascagoula, Miss.
72	03185		Slp.	Mary E.	6	5	39.0	13.9	2.6	1901	Hopkins, Va.
73	02747		Slp.	Mary V.	8	8	40.7	14.4	3.5	1896	Fairbank, Md.
74	01909		Slp.	Mary and Ella	6	6	29.9	13.4	3.3	1888	Patchogue, N. Y.
75	01357		Sch.	Mary and Ellen	36	27	64.4	20.8	6.3	1881	Baltimore, Md.

1 Formerly
 (a) British bk. *Souall*.
 (b) German bk. *Aistordamm*.
 (c) German bk. *Adolf Vincken*.
 (d) Shp. *Adolf Vincken*.

2 Formerly sc. b. *Monokin*.
 3 Formerly Norwegian sch. *Vancouver*.
 (a) British bk. *Glenlyon*.
 4 Formerly (b) Italian bk. *Angela E. Maria*.

Sailing Vessels

573

Line No.	Service	Crew	Name of owner	Home port	Address of owner
1	Frt.	20	Robert Dollar Co. (Calif.)	San Francisco, Calif.	Robert Dollar Building.
2	Frt.	3	John H. Zouch	Baltimore, Md.	Glyndon, Md.
3	Frt.	1	Wm. E. Henries	Washington, N. C.	Lowland, N. C.
4	Frt.	3	Foster Fountain Co. (La.)	Gulfport, Miss.	Biloxi, Miss.
5	Frt.	2	W. M. Lupton	Washington, N. C.	Hobucken, N. C.
6	Oys.	2	Joseph C. Webster	Annapolis, Md.	Solomons, Md.
7	Oys.	6	Walter Catlin	Crisfield, Md.	68 Maryland Avenue.
8	Oys.	3	Isaao H. Waller	do	Chance, Md.
9	Frt.	6	J. T. Parks	Cambridge, Md.	
10	Oys.	3	Carlo A. Crockett	Cape Charles, Va.	Tangler, Va.
11	Oys.	4	W. T. Pruitt	Reedville, Va.	Do.
12	Oys.	4	Silas Robinson, Jr.	Philadelphia, Pa.	Dividing Creek, N. J.
13	Frt.	8	Pittsburgh Steamship Co. (W. Va.)	Duluth, Minn.	Wolvin Building.
14	Tnk.	8	Texas Co. (Tex.)	Port Arthur, Tex.	Dock 29.
15	Frt.	3	Thomas J. Howard	New York, N. Y.	1 Broadway.
16	Frt.	8	Pittsburgh Steamship Co. (W. Va.)	Duluth, Minn.	Wolvin Building.
17	Frt.	8	Pringle Barge Line (Ohio.)	Cleveland, Ohio	610 Rockefeller Building.
18	Frt.	2	C. H. Mansfield	Jonesport, Me.	Machias, Me.
19	Frt.	5	Mary A. Carter	Washington, D. C.	1314 B Street SW.
20	Frt.	4	P. Dougherty Co. (Md.)	Baltimore, Md.	Hearst Tower Building.
21	Frt.	3	Richard O. Miller	Reedville, Va.	Colonial Beach, Va.
22	Frt.	12	Barkentine Makawell Co. (Calif.)	San Francisco, Calif.	230 California Street.
23	Oys.	5	C. B. Foster Packing Co. (La.)	New Orleans, La.	1009 Maison Blanche Building.
24	Oys.	3	Reed Mister	Crisfield, Md.	Deal Island, Md.
25	Frt.	3	Wm. H. Robbins	do	Robbins, Md.
26	Frt.	3	Reading Co. (Pa.)	Philadelphia, Pa.	Reading Terminal.
27	Frt.	8	Pittsburgh Steamship Co. (W. Va.)	Duluth, Minn.	Wolvin Building.
28	Frt.	4	Reading Co. (Pa.)	Philadelphia, Pa.	Reading Terminal.
29	Frt.	1	James T. Fluhart	Cambridge, Md.	Fairbank, Md.
30	Frt.	10	Pittsburgh Steamship Co. (W. Va.)	Duluth, Minn.	Wolvin Building.
31	Frt.	1	D. J. Gaskell	Beaufort, N. C.	Sealevel, N. C.
32	Frt.	5	Southern Transportation Co. (N. J.)	Philadelphia, Pa.	Commercal Trust Building.
33	Frt.	3	Westmoreland Coal Co. (Pa.)	do	224 South Third Street.
34	Frt.	2	Deep Water Fish Co. (P. R.)	San Juan, P. R.	Sauturce, P. R.
35	Frt.	1	H. W. Garrish	Washington, N. C.	Scranton, N. C.
36	Frt.	1	Clarence H. Lissenden	New York, N. Y.	Great Kills, N. Y.
37	Fsh.	4	Dunbar-Dukato Co. (La.)	New Orleans, La.	710 Poydras Street.
38	Frt.	1	W. D. Oneal	Manteo, N. C.	Avon, N. C.
39	Frt.	4	John T. May	Baltimore, Md.	Tligham, Md.
40	Oys.	9	Joseph N. Fowler	Philadelphia, Pa.	Port Norris, N. J.
41	Frt.	12	I. S. Groat & Co.	Seattle, Wash.	Arcade Building.
42	Frt.	16	Manuel T. Chantre	New Bedford, Mass.	9 Viall Street.
43	Frt.	3	John V. Sawyer	Jonesport, Me.	Jonesport, Me.
44	Frt.	2	Chatham Oyster Co. (Ga.)	Beaufort, S. C.	Box 319.
45	Frt.	5	L. A. Guy	Crisfield, Md.	Ewell, Md.
46	Frt.	5	Antonio Perez Bermudez	San Juan, P. R.	Ponce, P. R.
47	Frt.	1	Simon Carlo	do	Mayaguez, P. R.
48	Oys.	3	Charles McBride	Crisfield, Md.	Chance, Md.
49	Fsh.	5	Mrs. Charles B. Foster	Gulfport, Miss.	Biloxi, Miss.
50	Frt.	11	I. L. Snow Co. (Me.)	Rockland, Me.	79 Mechanic Street.
51	Frt.	6	Eastern Transportation (Del.)	Wilmington, Del.	Ford Building.
52	Frt.	1	Cummins Transportation Co. (Del.)	do	7 West Tenth Street.
53	Frt.	6	Esteban Moreno Ferran	San Juan, P. R.	98 Park Street.
54	Frt.	4	Fernando De Jesus	do	Fajardo, P. R.
55	Frt.	5	Reading Co. (Pa.)	Philadelphia, Pa.	Reading Terminal.
56	Frt.	3	Neptune Line (Del.)	New York, N. Y.	25 Beaver Street.
57	Frt.	7	Roger W. Spencer	Duluth, Minn.	1102 Alworth Building.
58	Fsh.	1	Leslie Whitthurst	Beaufort, N. C.	
59	Fsh.	4	Miss Irma Dukato	Gulfport, Miss.	Biloxi, Miss.
60	Frt.	10	Pittsburgh Steamship Co. (W. Va.)	Duluth, Minn.	Wolvin Building.
61	Frt.	20	Durham Navigation Corporation (Del.)	New York, N. Y.	17 Battery Place.
62	Frt.	8	Pittsburgh Steamship Co. (W. Va.)	Duluth, Minn.	Wolvin Building.
63	Frt.	2	Chatham Oyster Co. (Ga.)	Beaufort, S. C.	Box 319.
64	Oys.	4	John Foster	Philadelphia, Pa.	Newport, N. J.
65	Frt.	2	W. G. Winterbotton	Cambridge, Md.	Mill Street.
66	Frt.	2	S. V. Toomer	Beaufort, S. C.	Hilton Head, S. C.
67	Frt.	2	William Frazier	do	Bluffton, S. O.
68	Misc.	3	T. Preston Webster	Baltimore, Md.	2235 Boston Street.
69	Oys.	6	John Mavar	Gulfport, Miss.	Biloxi, Miss.
70	Frt.	2	Chatham Oyster Co. (Ga.)	Beaufort, S. C.	Box 319.
71	Fsh.	3	AnUcich Packing Co. (Miss.)	Gulfport, Miss.	Biloxi, Miss.
72	Oys.	3	Lawson Tyler	Crisfield, Md.	Ewell, Md.
73	Oys.	4	Benjamin T. Harrison	Cambridge, Md.	Tligham, Md.
74	Frt.	1	Lulu Halstead	Bridgeport, Conn.	1357 Central Avenue.
75	Oys.	6	Herbert R. Sockwell	Philadelphia, Pa.	Maurice River, N. J.

Line No.	Official No.	Signal letters	Rig	Name of vessel	Tonnage		Register dimensions			When built	Where built
					Gross	Net	Length	Breadth	Depth		
1	92932		Slp.	Mary and Inez.....	11	8	46.0	15.0	4.6	1899	Pocomoke City, Md.
2	17291		Sch.	Mary and Margaret.....	21	13	49.8	10.0	4.3	1864	Newport, N. J.
3	92815		Slp.	Mary and Susan.....	6	6	40.0	14.3	2.8	1897	Hollands Island, Md.
4	91570		Sch.	Mary Buckley.....	124	117	98.5	28.5	6.4	1883	Tottonville, N. Y.
5	221994	MDLK	Slp.	Mary Dollan.....	3,102	2,880	335.5	40.0	26.5	1904	Glasgow, Scotland.
6	92113		Slp.	Mary Elizabeth.....	10	10	41.9	15.6	2.8	1889	Cambridge, Md.
7	225891	MGFL	Sch.	Mary Elizabeth.....	114	114	85.8	22.4	10.2	1877	Cambridge's Quay, England.
8	92048		Slp.	Mary Emma.....	10	5	40.1	13.8	3.6	1888	Cambridge, Md.
9	222205		Sch.	Mary Foster.....	31	19	59.0	18.6	4.5	1922	Biloxi, Miss.
10	90508		Sch.	Mary Gallard.....	37	37	67.8	20.7	5.0	1873	Bridgeton, N. J.
11	92743		Slp.	Mary Hazel.....	8	8	40.0	13.7	3.1	1896	Wittman, Md.
12	76130	JMIF	Sch.	Mary Lee.....	130	104	98.8	23.8	8.2	1872	Laurel, Del.
13	203000		Slp.	Mary Sue.....	8	8	42.4	14.6	3.0	1906	Deepcreek, Va.
14	90836		Slp.	Mary Underhill.....	6	6	29.0	13.3	3.3	1874	Oyster Bay, N. Y.
15	91350		Sch.	Mary Vickers.....	68	64	79.7	23.2	6.2	1881	Oxford, Md.
16	90450		Slp.	Mary A. Bickley.....	13	8	42.0	15.2	4.5	1871	Dorchester, N. J.
17	13846		Sch.	Mary A. Bird.....	40	38	68.0	22.4	4.6	1867	Frederica, Del.
18	91458	JWDQ	Sch.	Mary A. Fisher.....	116	110	95.5	26.9	6.6	1882	Sayreville, N. J.
19	91582		Slp.	Mary A. White.....	74	70	74.0	24.0	5.0	1883	Boston, Mass.
20	91653		Slp.	Mary C. Sharp.....	15	8	40.6	16.0	4.1	1884	Bridgeton, N. J.
21	208210		Slp.	Mary E. Burrus.....	8	6	32.1	13.6	3.6	1905	Engelhard, N. C.
22	93361		Sch.	Mary E. Cooney.....	88	57	85.0	22.6	10.2	1903	Gloucester, Mass.
23	203612		Slp.	Mary E. Cranston.....	8	7	43.3	14.3	3.0	1906	Deepcreek, Va.
24	92329		Sch.	Mary E. Reeves.....	9	6	45.5	12.3	3.1	1891	Davis, N. C.
25	92903		Slp.	Mary E. Tyler.....	8	8	42.0	14.5	2.8	1898	Fishing Creek, Md.
26	93213	KRIHQ	Sch.	Mary F. Barrett.....	1,833	1,564	241.4	43.3	24.7	1901	Bath, Me.
27	205733		Slp.	Mary F. Crosswell.....	15	11	51.9	16.5	3.4	1908	Oriole, Md.
28	219791	LWCP	Sch.	Mary G. Maynard.....	735	654	184.1	36.6	14.9	1920	Boothbay Harbor, Me.
29	91166		Sch.	Mary H. Cuckoo.....	16	16	46.6	17.1	4.6	1879	Dorchester County, Md.
30	220894	MCDV	Sch.	Mary H. Dabold.....	1,516	1,397	223.5	42.8	22.6	1920	Newcastle, Me.
31	141868	KSMC	Sc. b.	Mary H. Keeler.....	1,587	1,441	240.2	43.3	19.3	1903	Bath, Me.
32	92765		Sch.	Mary J. Robbins.....	23	13	52.0	17.5	5.5	1897	Dorchester, N. J.
33	90260		Sch.	Mary L. Hartly.....	49	46	68.5	20.8	7.2	1871	Boothbay, Me.
34	200482		Slp.	Mary M. Clark.....	10	10	45.5	16.5	3.9	1903	Whitehaven, Md.
35	91158		Sch.	Mary V. Rowe.....	8	7	50.0	12.4	3.0	1870	Somerset County, Md.
36	201423		Slp.	Mary W. Sommers.....	9	7	41.9	14.0	3.5	1904	Mearsville, Va.
37	92240		Sch.	Mary and Pearl Whitfield.....	19	11	49.9	18.3	4.0	1890	Gainesville, Miss.
38	218920	LSVR	Sch.	Mary Bradford Peirce.....	1,133	1,029	198.3	39.2	18.8	1919	Boothbay Harbor, Me.
39	93237		Sc. b.	MARYLAND.....	811	734	180.0	34.2	18.0	1902	Wilmington, Del.
40	201788		Sch.	Maryland.....	24	16	51.9	19.4	4.1	1905	Handsboro, Miss.
41	214687	LGQJ	Sc. b.	Maryland.....	1,371	1,257	228.7	40.0	16.0	1917	Wilmington, Del.
42	167640	MCQJ	Sc. b.	Matagorda.....	1,312	1,210	228.0	37.2	20.5	1919	Houston, Tex.
43	220715	MBRH	Sc. b.	Matanzas.....	367	342	142.0	31.0	10.0	1920	Tampa, Fla.
44	91951		Sch.	Matlida.....	37	28	60.6	21.1	5.8	1887	Marion, Md.
45	91163		Sch.	Matlida L.....	50	47	65.8	21.0	5.4	1879	Smyrna, Del.
46	208131	LBRG	Sch.	Matthew S. Greer.....	112	70	103.0	23.2	11.4	1910	Essex, Mass.
47	85751		Sch.	Mattie.....	68	50	72.0	23.5	5.8	1882	Patchogue, N. Y.
48	92919		Sch.	Mattie.....	12	12	40.6	13.0	3.7	1899	Miami, Fla.
49	92980		Slp.	Mattie Crosswell.....	7	7	42.0	13.5	3.6	1899	Oriole, Md.
50	91856		Slp.	Mattie Lee.....	7	6	34.4	13.1	3.3	1886	Pocomoke City, Md.
51	91695		Sch.	Mattie F. Dean.....	48	32	68.0	25.0	5.8	1884	Madison, Md.
52	91570	KBLH	Sch.	Mattie J. Alles.....	229	190	120.8	30.0	8.9	1883	Yarmouth, Me.
53	91537		Sch.	Maud S.....	45	43	59.1	19.2	5.1	1883	Milbridge, Me.
54	205460		Sch.	Maud Thomas.....	44	38	72.0	21.3	6.0	1908	Whitehaven, Md.
55	91314		Sch.	Maud B. Murray.....	17	16	43.2	15.0	5.3	1881	Boothbay, Me.
56	200862		Sch.	Maud T. Silva.....	88	57	85.0	22.5	10.2	1904	Gloucester, Mass.
57	91544		Slp.	Maud M. Robbins.....	14	7	44.0	16.0	4.4	1883	Port Norris, N. J.
58	215105	LHGF	Sch.	Maud M. Morey.....	1,361	1,245	207.7	40.1	22.1	1917	Bath, Me.
59	220034	LWNM	Sch.	Maurice R. Thurlow.....	1,270	1,172	202.6	40.1	22.2	1920	Stockton Springs, Me.
60	92684	KMLT	Sch.	Mawema.....	453	392	156.0	36.0	11.8	1895	Fairhaven, Calif.
61	200576		Slp.	May.....	8	6	32.6	13.4	2.6	1903	Bon Secour, Ala.
62	222052		Slp.	May C.....	10	8	38.0	17.2	3.4	1922	Hiltonhead, S. C.
63	93313		Sch.	May Belle.....	22	13	54.0	18.1	3.9	1902	Biloxi, Miss.
64	200240		Sch.	May Flower.....	18	11	49.9	17.3	3.8	1903	do
65	226234		Slp.	Mayflower.....	6	6	18.1	9.5	5.0	1926	St. John, V. I.
66	93326		Sch.	May Queen.....	23	13	58.7	16.6	4.4	1902	New Bern, N. C.
67	221370	MCVL	Sc. b.	Mayo.....	2,229	2,132	267.3	46.0	23.6	1921	Newington, N. H.
68	3463		Sc. b.	Maywood.....	915	869	202.0	34.7	16.6	1890	West Bay City, Mich.
69	212378		Slp.	Melior.....	6	6	27.7	11.0	4.1	1914	Fajardo, P. R.
70	93272	KRSM	Sch.	Melrose.....	615	542	175.4	37.9	13.9	1902	Hoquiam, Wash.

(a) German bk. Hans.

1 Formerly b British shp. Hans.

(c) shp. Hans.

2 Formerly British sch. Mary Elizabeth.

3 Formerly sch. John McGinnis.

4 Formerly sch. John M. Clayton.

5 Formerly sc. b. Liberty.

6 Formerly sch. Grace Bailey.

Sailing Vessels

575

Line No.	Service	Crew	Name of owner	Home port	Address of owner
1	Frt.	2	George D. Townsend	Alexandria, Va.	Colonial Beach, Va.
2	Oys.	6	William B. Trout	Philadelphia, Pa.	Port Norris, N. J.
3	Frt.	3	Joseph F. Bennett	Crisfield, Md.	Holland Island, Md.
4	Frt.	4	Asa N. Chandler	Baltimore, Md.	1607 North Milton Avenue.
5	Frt.	20	Robert Dollar Co. (Calif.)	San Francisco, Calif.	Robert Dollar Building.
6	Oys.	2	Gordon Pope	Cambridge, Md.	Oxford, Md.
7	Frt.	12	Joseph J. Monte	New Bedford, Mass.	401 Purchase Street.
8	Oys.	4	Horace E. Blizzard	Philadelphia, Pa.	Cedarville, N. J.
9	Fsh.	6	O. B. Foster & Co. (La.)	New Orleans, La.	Biloxi, Miss.
10	Frt.	1	John W. Potter	Washington, N. C.	Vandemere, N. C.
11	Oys.	4	Chas. S. Murphy	Cambridge, Md.	Tilghman, Md.
12	Frt.	4	Mary Leo Carter	Washington, D. C.	1002 B Street SW.
13	Oys.	4	Walter Clifton Webster	Crisfield, Md.	Deal Island, Md.
14	Oys.	1	Samuel Mott, Jr.	Bridgeport, Conn.	Rowayton, Conn.
15	Frt.	3	R. B. White	Crisfield, Md.	Sallsbury, Md.
16	Oys.	3	Willard McDaniel	Philadelphia, Pa.	Port Norris, N. J.
17	Frt.	6	Mary E. McGean	New York, N. Y.	126 South Second Street (B.).
18	Frt.	4	George W. Adams	Baltimore, Md.	Cambridge, Md.
19	Frt.	2	Alissandro Marteo	Boston, Mass.	292 North Street.
20	Oys.	4	Stacy Townsend	Philadelphia, Pa.	Leesburg, N. J.
21	Frt.	1	J. E. Midgett	Washington, N. C.	Belhaven, N. C.
22	Fsh.	10	E. E. Saunders & Co. (Fla.)	Pensacola, Fla.	Palafox Street Wharf.
23	Oys.	1	George A. Wheatley	Cape Charles, Va.	Tangler, Va.
24	Frt.	1	R. J. Salter	Beaufort, N. C.	Sealevel, N. C.
25	Oys.	2	W. H. Lee	Washington, N. C.	Oriental, N. C.
26	Frt.	11	G. G. Deering Co.	Bath, Me.	226 Washington Street.
27	Oys.	4	Archie H. Marsh	Crisfield, Md.	Tylertown, Md.
28	Frt.	8	Boston Maritime Corporation (Me.)	Boston, Mass.	131 State Street.
29	Frt.	1	Artillus M. Todd	Crisfield, Md.	Toddsville, Md.
30	Frt.	10	Boston Maritime Corporation (Me.)	Boston, Mass.	131 State Street.
31	Frt.	4	Elmer A. Keeler	New York, N. Y.	1 Broadway.
32	Oys.	6	Frank T. Stowman	Philadelphia, Pa.	Port Norris, N. J.
33	Frt.	6	A. Bodden	Pensacola, Fla.	
34	Oys.	2	Bain S. Webster	Crisfield, Md.	Dames Quarter, Md.
35	Frt.	6	John W. Slacum	do.	Crapo, Md.
36	Frt.	3	Caleb Jones	do.	Ewell, Md.
37	Frt.	3	John Alfred	New Orleans, La.	Slidell, La.
38	Frt.	9	New England Maritime Co (Me)	Boston, Mass.	131 State Street.
39	Frt.	3	Northern Barge Corporation (Del.)	Wilmington, Del.	Equitable Building.
40	Frt.	4	Dunbar-Dukate Co. (La.)	New Orleans, La.	710 Poydras Street.
41	Frt.	2	P. Dougherty Co. of Baltimore (Md.)	Baltimore, Md.	Hearst Tower Building.
42	Frt.	6	Southern Transportation Co. (N. J.)	Philadelphia, Pa.	Commercial Trust Building.
43	Frt.	4	P. P. Culbreath, jr.	Tampa, Fla.	Stovall Building.
44	Frt.	10	A. J. Lewis	Reedville, Va.	Walnut Point, Va.
45	Frt.	2	John W. Hoxey	Norfolk, Va.	
46	Frt.	19	Jose J. Perelra	New Bedford, Mass.	396 Purchase Street.
47	Frt.	2	Herbert L. Black	Belfast, Me.	South Brooksville, Me.
48	Mso.	4	Henry Haonal	Key West, Fla.	Miami, Fla.
49	Frt.	1	R. H. Thompson	Washington, N. C.	Aurora, N. C.
50	Frt.	2	Jacob Peters	Baltimore, Md.	910 North Luzerne Street.
51	Frt.	3	Clara S. Bailey	Annapolis, Md.	River Springs, Md.
52	Frt.	4	William F. Oglivie	Boston, Mass.	114 State Street.
53	Frt.	2	Emery L. Ross	Eastport, Me.	Edmunds, Me.
54	Frt.	3	T. Preston Webster	Baltimore, Md.	2235 Boston Street.
55	Frt.	2	Perkins & Corliss	Gloucester, Mass.	Western Avenue and Middle Street.
56	Fsh.	11	E. E. Saunders & Co. (Fla.)	Pensacola, Fla.	Palafox Street Wharf.
57	Oys.	3	William Sutter	Philadelphia, Pa.	Port Norris, N. J.
58	Frt.	9	Crowell & Thurlow	Boston, Mass.	131 State Street.
59	Frt.	9	Boston Maritime Corporation (Me.)	do.	do.
60	Fsh.	10	Alaska Codfish Co. (Calif.)	San Francisco, Calif.	15 Steuart Street.
61	Frt.	1	Louis Gosenflo	Gulfport, Miss.	Biloxi, Miss.
62	Frt.	2	C. W. Martin	Beaufort, S. C.	Bluffton, S. O.
63	Frt.	4	Gussie Fountain Packing Co. (La.)	Gulfport, Miss.	Biloxi, Miss.
64	Frt.	4	Martin Fountain Co. (La.)	do.	do.
65	Pas.	2	Rev. G. F. Penn	St. Thomas, Virgin Islands.	
66	Frt.	1	W. W. Hooker	Washington, N. C.	Aurora, N. C.
67	Frt.	5	P. Dougherty Co. (Md.)	Baltimore, Md.	Hearst Tower Building.
68	Frt.	3	Erle Land & Improvement Co. (N. J.)	New York, N. Y.	50 Church Street.
69	Frt.	3	Axel Holst	St. Thomas, Virgin Islands.	
70	Frt.	8	Joseph A. Oliver	San Francisco, Calif.	24 California Street.

⁷ Formerly so. b. Baltic.

Sailing Vessels

Line No.	Official No.	Signal letters	Rig	Name of vessel	Tonnage		Register dimensions			When built	Where built	
					Gross	Net	Length	Breadth	Depth			
								Feet	Feet	Feet		
1	95195		Slp.	Melson	7	7	39.0	13.4	3.2	1901	St. Peters, Md.	
2	92091		Son.	Monard Bros.	20	12	53.9	18.0	4.2	1889	Bayou Lacomb, La.	
3	214388		Sch.	Mercantile	41	38	71.1	21.4	5.3	1916	Deer Isle, Me.	
4	205529		Sch.	Mercedes Baltar	19	11	50.0	17.7	3.8	1908	Biloxi, Miss.	
5	92905		Slp.	Mori	6	5	35.0	12.0	3.1	1898	Hopewell, Md.	
6	92585	KMFV	Sa. b.	Merriam	855	823	193.1	34.7	16.0	1894	Nonak, Conn.	
7	100255		Sa. b.	Metacomet	852	819	176.0	34.1	17.6	1880	Detroit, Mich.	
8	92304	KJNF	Sch.	Meteor	600	518	177.3	38.4	13.5	1891	Port Blakely, Wash.	
9	204760		Sch.	Meteor	7	7	38.0	14.0	2.3	1907	Matagorda, Tex.	
10	92726	KMSQ	Sch.	Meltha Nelson	400	399	156.0	30.0	11.9	1896	Fairhaven, Calif.	
11	201510		Slp.	Mildred	9	5	32.0	11.8	6.3	1904	Wiscasset, Me.	
12	208729		Sch.	Mildred	81	67	82.0	22.0	5.5	1911	Solomons, Md.	
13	210204		Sa. b.	Mildred	436	421	184.6	23.9	11.2	1918	Pocomoke City, Md.	
14	222987	MFC8	Sch.	Mildred B.	394	363	141.4	34.1	11.9	1910	Port Greville, Nova Scotia.	
15	24858		Sch.	Mildred Addison	35	33	67.6	21.5	5.1	1870	Somerset County, Md.	
16	224585		Slp.	Mildred Hodges	29	22	54.0	19.2	5.1	1925	Rose Bay, N. C.	
17	92690		Sch.	Mildred May	54	53	69.4	22.4	6.1	1896	Brooksville, Me.	
18	90202		Sch.	Millie Frank	60	47	68.0	23.8	5.9	1870	Port Jefferson, N. Y.	
19	218755	LSTB	Sa. b.	Millville	+	1,213	1,093	229.7	37.2	19.3	1919	Millville, Fla.
20	93191		Slp.	Milton F. Yeakel	7	7	42.0	14.2	3.3	1901	St. Peters, Md.	
21	92922		Sch.	Milna Perry	18	12	54.5	15.8	3.9	1899	Smyrna, N. C.	
22	107786	KRVL	Sch.	Mindanao	566	495	164.8	37.6	13.1	1902	Aberdeen, Wash.	
23	208298		Sch.	Mineola	55	27	70.7	20.8	8.4	1910	Milton, Fla.	
24	214509		Slp.	Miner	9	9	34.7	8.8	3.7	1916	Seattle, Wash.	
25	201200	KTOP	Sa. b.	Mingo	954	805	193.6	35.0	17.0	1904	Noank, Conn.	
26	92508		Sch.	Mingoe	+	712	681	198.5	36.0	12.0	1893	Marine City, Mich.
27	203546		Slp.	Minnie V.	10	8	45.3	15.7	3.0	1906	Wenona, Md.	
28	91550		Sch.	Minnie and Emma	88	71	93.0	24.0	6.4	1883	Pocomoke City, Md.	
29	202689		Sch.	Minnie Avert	48	41	68.0	22.4	4.9	1905	Pascagoula, Miss.	
30	93086	KQJM	Sch.	Minnie A. Calno	880	779	195.5	41.0	15.2	1900	Seattle, Wash.	
31	85255	JMBV	Sch.	Minnie T. Phillips	137	123	100.4	27.0	7.0	1873	Baltimore, Md.	
32	85752		Sch.	Minnie May Kirwan	56	53	75.7	23.7	6.7	1882	White Haven, Md.	
33	204244		Sch.	Miona	25	16	69.0	19.7	4.7	1907	Bay St. Louis, Miss.	
34	212428		Sch.	Miracle	22	15	56.8	18.3	3.9	1914	Soymour, Miss.	
35	206713		Slp.	Miramar	5	5	24.8	9.6	4.6	1909	Culebra, P. R.	
36	202501		Sch.	Mississippi	25	17	50.6	19.2	4.0	1905	Dellsie, Miss.	
37	93188		Sch.	Missouri	18	18	56.0	16.5	3.3	1901	Smyrna, N. C.	
38	92638		Sch.	MITSCHIBRE	2,237	2,132	302.0	40.2	19.6	1895	Chicago, Ill.	
39	92967		Sch.	Mizpah	20	16	44.9	15.8	3.9	1895	Bay Salut Louis, Miss.	
40	219570		Slp.	Mizpah	18	18	26.0	14.0	7.6	1907	St. John Island, Virgin Islands.	
41	91374		Sch.	Moblack	8	8	43.0	11.8	3.0	1874	Somerset County, Md.	
42	220344	MBCG	Sa. h.	Molletta	2,462	2,229	284.0	46.3	22.5	1920	Pascagoula, Miss.	
43	201603	K'PNG	Sa. b.	Molino	954	865	193.6	35.0	17.6	1904	Noank, Conn.	
44	92817		Slp.	Mollie A.	6	6	40.0	13.6	3.0	1897	Hollands Island, Md.	
45	92972		Slp.	Mollie E.	6	6	41.5	14.0	2.8	1899	do	
46	91360		Slp.	Mollie E. Leonard	10	9	42.8	15.6	3.0	1881	Dorchester County, Md.	
47	219468	LVIB	Bkn.	Montalcone	+	2,418	2,270	282.4	45.8	23.0	1919	Orange, Tex.
48	92930	KPBL	Sa. b.	Monitor	955	866	193.6	35.0	17.6	1899	Noank, Conn.	
49	220274	LWTV	Bkn.	Monitor	+	2,247	2,102	204.4	40.0	24.0	1920	Oakland, Calif.
50	208289	LBSQ	Sa. b.	Monocacy	973	904	202.2	40.1	14.4	1911	Elkton, Md.	
51	215219	LIJK	Shp.	MONONGAHELA	2,782	2,546	298.5	43.6	24.5	1892	Glasgow, Scotland.	
52	215916	LJNT	Sa. b.	MONONGAHELA	1,677	1,560	224.4	38.7	21.9	1918	Fairfield, Md.	
53	213741	LFQJ	Sa. b.	Montauk	1,371	1,257	228.7	40.0	16.0	1915	Wilmington, Del.	
54	201638	K'PNS	Bkn.	Monterey	1,854	1,694	260.0	39.5	24.0	1878	Southampton, England	
55	93397		Sch.	Montezuma	+	2,722	2,710	342.0	46.0	21.6	1903	West Bay City, Mich.
56	221678	MDGII	Sa. b.	Montgomery	2,307	2,192	267.3	40.0	23.6	1921	Sandypoint, Me.	
57	211897		Slp.	Monza	9	8	37.0	13.7	2.4	1913	Port Royal, S. C.	
58	10396	HNGQ	Sch.	Moonlight	198	160	107.9	30.3	9.3	1855	Hellville, N. J.	
59	91038		Sch.	Moonlight	10	9	54.0	13.8	3.7	1877	Somerset County, Md.	
60	205818		Slp.	Morrison C.	7	7	38.4	13.8	2.7	1908	Thomas, Md.	
61	211402	LDC8	Sa. b.	Moselem	903	876	195.0	35.0	17.6	1913	Noank, Conn.	
62	215217	LIIF	Shp.	MOSHULU	+	3,116	2,911	335.3	46.9	26.0	1904	Glasgow, Scotland.
63	200721	LCHW	Sa. b.	Mount Hope	1,801	1,584	264.7	44.1	19.0	1912	Bath, Me.	
64	221847		Slp.	Mullet	8	7	36.3	13.3	3.0	1921	Beaufort, S. C.	
65	92419		Sa. b.	Musconotcong.	843	804	192.1	35.3	15.3	1890	Noank, Conn.	
66	93143		Slp.	Mustang	5	5	28.8	11.0	2.6	1885	Mustang Island, Tex.	
67	205812		Slp.	Myrtle	8	8	40.2	14.5	2.9	1903	Hudson, Md.	
68	201304		Sch.	Myrtle Lewis	20	13	50.3	17.8	3.7	1904	Biloxi, Miss.	
69	200396		Slp.	Myrtle Virginia	6	5	40.0	13.0	2.8	1903	Chesconnessox, Va.	
70	218308	LRPK	Sa. b.	Nahant	+	1,289	1,181	226.6	37.0	19.2	1919	Chelsea, Mass.

1 Formerly sa. b. Iron State.

2 Formerly British sch. W. S. M. Bentley.

3 Formerly sch. Thos. H. Baily Browne.

4 Formerly sch. Andy Mahony.

5 Formerly sch. George C. A. Travers.

6 F. P. Murphy.

7 Formerly sch. G. W. Robertson.

8 Formerly sch. Marcia.

Sailing Vessels

577

Line No.	Service	Crew	Name of owner	Home port	Address of owner
1	Oys.	4	Wm. R. White.....	Crisfield, Md.....	Chance, Md.
2	Frt.	3	Adolphe Menard.....	New Orleans, La.....	1441 North Galvez Street.
3	Frt.	2	Pearl F. Billings.....	Rockland, Me.....	3 Linden Street.
4	Frt.	4	Martin Fountain, Jr.....	Gulfport, Miss.....	Biloxi, Miss.
5	Oys.	1	Wm. P. Cowart.....	Reedville, Va.....	Cowart, Va.
6	Frt.	3	Thomas J. Howard.....	New York, N. Y.....	1 Broadway.
7	Frt.	3	Robert B. Wathen.....	Baltimore, Md.....	Pratt and Frederick Streets.
8	Frt.	3	Marine Products Corporation (Wash.).....	Ketchikan, Alaska.....	
9	Fsh.	2	Victor Bosnick.....	Galveston, Tex.....	Matagorda, Tex.
10	Frt.	8	Alaska Packers Association (Calif.).....	San Francisco, Calif.....	111 California Street.
11	Fsh.	2	R. L. Fifield.....	Rockland, Me.....	Matinecus, Me.
12	Frt.	2	L. A. Clarke & Son.....	Washington, D. C.....	Tenth and H Streets SW.
13	Frt.	3	Diamond P. Transportation Co. (Del.).....	Philadelphia, Pa.....	151 South Front Street.
14	Frt.	6	G. B. Dantzier.....	Gulfport, Miss.....	Biloxi, Miss.
15	Frt.	2	John H. Addison.....	Baltimore, Md.....	808 North Fremont Avenue.
16	Oys.	5	Lionie L. Hodges.....	Washington, N. C.....	
17	Frt.	2	E. S. Hamblen.....	Portland, Me.....	Stonington, Me.
18	Frt.	3	Walter L. Aupperley.....	Baltimore, Md.....	325 South Duncan Street.
19	Frt.	4	T. J. Hooper.....	do.....	Catonsville, Md.
20	Oys.	5	Earl C. Tyler.....	Crisfield, Md.....	Rhodes Point, Md.
21	Frt.	1	W. J. Willis.....	Beaufort, N. C.....	Davis, N. C.
22	Frt.	9	George R. Fauset.....	Los Angeles, Calif.....	Monrovia, Calif.
23	Fsh.	8	Warren Fish Co. (Fla.).....	Pensacola, Fla.....	Bayler Street Wharf.
24	Mso.	1	William Londgreen.....	Seattle, Wash.....	
25	Frt.	5	Reading Co. (Pa.).....	Philadelphia, Pa.....	Reading Terminal.
26	Frt.	6	Mingoe Transportation Co. (Ind.).....	Chicago, Ill.....	Michigan City, Ind.
27	Frt.	3	Charles D. Middleton.....	Crisfield, Md.....	Ewell, Md.
28	Frt.	4	W. B. Vane.....	Cambridge, Md.....	
29	Frt.	3	Foster Fountain Co. (La.).....	Gulfport, Miss.....	Biloxi, Miss.
30	Frt.	10	Charles Nelson Co. (Calif.).....	San Francisco, Calif.....	230 California Street.
31	Frt.	4	W. W. Phillips.....	Crisfield, Md.....	Mardella Springs, Md.
32	Frt.	3	T. Preston Webster.....	Baltimore, Md.....	2235 Boston Street.
33	Frt.	6	Peerless Products Co. (La.).....	Gulfport, Miss.....	Bay St. Louis, Miss.
34	Fsh.	5	Sea Food Co. (Miss.).....	do.....	Biloxi, Miss.
35	Frt.	2	Francisco Ayala.....	San Juan, P. R.....	Fajardo, P. R.
36	Frt.	5	Dunbars, Lopez & Dukate Co. (La.).....	New Orleans, La.....	710 Poydras Street.
37	Frt.	1	E. G. Williams.....	Manteo, N. C.....	Avon, N. C.
38	Frt.	8	Detroit Sulphite Transportation Co. (Mich.).....	Detroit, Mich.....	9125 West Jefferson Avenue.
39	Mso.	3	William Razey.....	New Orleans, La.....	Spanish Fort, La.
40	Mso.	6	James Henry George.....	St. Thomas, Virgin Is- lands.....	St. Croix, Virgin Islands.
41	Oys.	4	George E. Willey.....	Cambridge, Md.....	
42	Frt.	15	Joseph F. O'Boyle.....	New York, N. Y.....	11 Moore Street.
43	Frt.	5	Reading Co. (Pa.).....	Philadelphia, Pa.....	Reading Terminal.
44	Oys.	4	Charles T. Northam.....	Crisfield, Md.....	Wonona, Md.
45	Oys.	4	C. S. Somers.....	Cambridge, Md.....	Fairbank, Md.
46	Oys.	6	Herman L. Cook.....	do.....	Hayward Street.
47	Frt.	22	Curtis Corporation (Del.).....	Los Angeles, Calif.....	1275 West Seventh Street.
48	Frt.	4	Thomas J. Howard.....	New York, N. Y.....	1 Broadway.
49	Frt.	17	Charles Nelson Co. (Calif.).....	San Francisco, Calif.....	230 California Street.
50	Frt.	4	P. Dougherty Co. (Md.).....	Baltimore, Md.....	Hearst Tower Building.
51	Frt.	16	Charles Nelson Co. (Calif.).....	San Francisco, Calif.....	230 California Street.
52	Tnk.	19	Gulf Refining Co. (Tex.).....	Port Arthur, Tex.....	West Port Arthur, Tex.
53	Frt.	3	P. Dougherty Co. (Md.).....	Baltimore, Md.....	Hearst Tower Building.
54	Tnk	15	Charles Nelson Co. (Calif.).....	San Francisco, Calif.....	230 California Street.
55	Frt.	8	Davidson Steamship Co. (Minn.).....	Duluth, Minn.....	Bay City, Mich.
56	Frt.	6	P. Dougherty Co. (Md.).....	Baltimore, Md.....	Hearst Tower Building.
57	Frt.	2	Chatham Oyster Co. (Ga.).....	Beaufort, S. C.....	Box 319.
58	Frt.	4	G. W. Newcomb.....	Boston, Mass.....	114 State Street.
59	Oys.	6	James S. Todd.....	Crisfield, Md.....	
60	Oys.	4	Milton Murphy.....	do.....	Bishops Head, Md.
61	Frt.	4	Reading Co. (Pa.).....	Philadelphia, Pa.....	Twelfth and Market Streets.
62	Frt.	20	James Tyson.....	San Francisco, Calif.....	230 California Street.
63	Frt.	4	Staples Transportation Co. (Me.).....	Fall River, Mass.....	404 Davol Street.
64	Frt.	2	Chatham Oyster Co. (Ga.).....	Beaufort, S. C.....	Box 319.
65	Frt.	4	Morecraft Transportation Corporation (Del.).....	New York, N. Y.....	17 Battery Place.
66	Pas.	2	M. D. Cottingham.....	Corpus Christi, Tex.....	1011 Railroad Avenue.
67	Oys.	4	Benjamin F. Sullender.....	Cambridge, Md.....	Crochoron's, Md.
68	Frt.	5	Martin Fountain Co. (La.).....	Gulfport, Miss.....	Biloxi, Miss.
69	Frt.	1	Hiram T. Williams.....	Cape Charles, Va.....	Tangler, Va.
70	Frt.	5	T. J. Hooper.....	Baltimore, Md.....	Cantonsville, Md.

* Formerly Danish shp. Mizpah.
 † Formerly { a German bk. Dalbek,
 ‡ Formerly { b shp. Red Jacket.

10 Formerly British shp. Cypromene.
 11 Formerly { a German bk. Kurt,
 ‡ Formerly { b shp. Dreadnought.

Sailing Vessels

Line No.	Official No.	Signal letters	Rlg	Name of vessel	Tonnage		Register dimensions			When built	Where built
					Gross	Net	Length	Breadth	Depth		
					<i>Feet</i>			<i>Feet</i>			
1	224628	MFJK	Sch.	Nancy	2,117	1,678	259.2	44.9	22.3	1918	Portland, Oreg.
2	130239		Sch.	Nanno Gertrude	31	29	55.1	19.3	6.4	1882	Solomons Island, Md.
3	205300	KWRQ	Se. b.	Nantleoko	771	735	203.0	35.4	13.0	1908	Sharptown, Md.
4	135805	KDFH	Sch.	Nantisco	256	231	124.0	27.0	9.0	1884	Dennisville, N. J.
5	200208		Slp.	Narelsus	8	8	30.1	11.6	4.0	1908	Camden, Me.
6	130250	KBIN	Bkn.	Narwhal	523	389	149.5	32.0	17.0	1883	San Francisco, Calif.
7	130377		Slp.	Natalie Lucia	6	6	20.0	12.8	3.2	1887	Patchogue, N. Y.
8	130080		Slp.	Nautlius	9	9	38.2	14.0	3.6	1876	Absecon, N. J.
9	223119		Slp.	Navegante	5	5	28.5	12.0	4.6	1923	Aguirre, P. R.
10	130586		Se. b.	Nay Aug.	843	804	192.1	35.3	15.3	1890	Noank, Conn.
11	220482		Slp.	Necessity	13	11	38.6	13.5	3.9	1920	Frogmore, S. C.
12	218890		Sch.	Nellie Jackson	36	25	63.5	20.7	4.7	1899	Wicomco, Md.
13	209207		Slp.	Nellie Somers	8	6	42.0	14.4	3.0	1911	Hunting Creek, Va.
14	130943		Slp.	Nellie White	7	7	40.0	14.1	3.5	1901	St. Peters, Md.
15	209215		Slp.	Nelle L. Byrd	22	18	53.6	16.7	4.8	1911	Ortolo, Md.
16	226075		Sl. p.	Nelle M. Mears	18	18	46.3	16.5	4.3		Unknown.
17	130211		Sch.	Nelson C. Holland	564	536	187.6	31.8	13.2	1881	Marine City, Mich.
18	203304	KVNF	Se. b.	Neshaminy	721	623	177.0	35.0	14.2	1906	Noank, Conn.
19	205480	KWQS	Se. b.	Nesquehoning	967	880	195.6	35.0	17.6	1908	do.
20	200502		Slp.	Nettle Bello	9	8	37.3	14.6	3.3	1903	Savage Island, S. C.
21	130754		Sch.	Nettle B. Greenwell	36	36	72.0	19.3	5.3	1897	Madison, Md.
22	130344		Slp.	Nettle J. Booth	10	9	41.0	14.5	3.5	1885	Dorchester Co., Md.
23	65063		Se. b.	New Jersey	1,347	1,177	220.1	37.1	22.8	1877	Barrow, England
24	219001	LTDC	Se. b.	Newport	1,321	1,193	229.3	37.9	18.8	1919	Sandy Point, Me.
25	130454		Slp.	Nicoy A. Brooks	10	9	42.2	15.2	3.3	1889	Madison, Md.
26	130841		Sch.	Nina M.	14	14	48.6	15.0	3.4	1899	Beaufort, N. C.
27	130722		Slp.	Nodle North	8	8	43.0	14.5	3.5	1896	Tilghmans Island, Md.
28	218454	LSFV	Sch.	Nomis	460	411	133.7	32.9	13.7	1919	Pensacola, Fla.
29	130726		Sch.	Nora E. Lawson	8	6	50.0	11.8	3.3	1896	Monte, Md.
30	225488		Sch.	Nordlo	89	49	89.0	23.7	8.0	1926	Greenwich, N. J.
31	213658		Slp.	Norma K.	30	24	55.7	19.8	5.2	1916	White Haven, Md.
32	220998	MCJL	Sch.	North Bend	981	847	204.1	43.0	14.2	1921	North Bend, Oreg.
33	18006		Sch.	North Carolina	96	78	88.0	22.0	6.8	1856	Dorchester County, Md.
34	18409		Sch.	North Star	25	16	46.2	18.5	4.6	1867	Dorchester, N. J.
35	216318		Se. b.	Northern No. 12	970	901	205.0	35.0	14.7	1918	Havre de Grace, Md.
36	215821	IJHM	Se. b.	Northern No. 14	971	913	204.0	35.0	14.6	1917	do.
37	216992	LNCV	Se. b.	Northern No. 17	961	899	204.6	35.0	14.7	1918	do.
38	217705	LQCK	Se. b.	Northern No. 18	1,047	983	228.2	35.1	14.9	1919	do.
39	210265	LKQM	Se. b.	Northern No. 29	1,267	1,200	215.5	40.5	16.3	1918	South Jacksonville, Fla.
40	216421	LKVB	Se. b.	Northern No. 30	1,264	1,198	215.5	40.5	16.3	1918	do.
41	218703	LSHQ	Se. b.	Northern No. 31	1,083	1,021	231.1	35.0	14.9	1919	Havre de Grace, Md.
42	219756	LWBH	Se. b.	Northern No. 32	1,476	1,405	241.3	40.3	16.8	1920	do.
43	220821	MBWC	Se. b.	Northern No. 36	1,488	1,439	241.3	40.3	16.8	1920	do.
44	130457		Sch.	Norton	104	99	82.2	25.5	6.5	1889	York, Me.
45	130770	KNMD	Se. b.	Number Five	969	796	192.7	34.7	17.0	1898	Bath, Me.
46	130813	KPBC	Se. b.	Number Fourteen	927	807	192.8	35.0	17.4	1899	do.
47	130834	KPHD	Se. b.	Number Eighteen	936	817	189.3	35.1	18.1	1899	do.
48	130840	KPJS	Se. b.	Number Nineteen	932	823	189.0	35.1	18.0	1899	do.
49	126162		Sch.	O. N. Bennett	104	99	88.8	24.0	6.6	1883	Cambridge, Md.
50	155308	KNFC	Se. b.	Oak Hill	910	843	194.4	34.8	17.6	1897	Noank, Conn.
51	155397	KQNR	Sch.	Oakley C. Curtis	2,374	2,000	265.0	46.2	22.9	1901	Bath, Me.
52	19410	JPMG	Se. b.	Ocidental	1,532	1,424	210.6	39.8	24.7	1874	do.
53	209010		Sch.	Ocean Queen	23	16	52.2	18.2	3.7	1911	Bllox, Miss.
54	155167	KCCS	Sch.	Oceanla Vance	445	384	148.5	36.1	11.3	1888	Port Blakely, Wash.
55	155309		Slp.	Oceanle	6	6	37.4	13.2	3.0	1897	Fairmount, Md.
56	155311		Sch.	Oceanle	6	6	45.6	14.4	3.1	1897	Applegarth, Md.
57	217556	LPTK	Se. b.	Octoraro	807	734	179.2	34.7	15.6	1919	Baltimore, Md.
58	155371	KPND	Se. b.	Ohio	1,629	1,506	237.5	43.4	20.1	1899	Bath, Me.
59	202592		Sch.	Ohio	27	17	50.2	19.2	4.1	1905	De Lisle, Miss.
60	216378	LKSQ	Se. b.	Ohio	1,677	1,560	224.4	38.7	21.9	1918	Fairfield, Md.
61	222174		Slp.	Ola Del Mar	5	5	28.0	11.3	4.2	1922	Fajardo, P. R.
62	19350	JLKN	Se. b.	Old Dominion	1,802	1,727	255.5	42.5	20.9	1872	Wilmington, Del.
63	155468		Sch.	Oleander	36	23	66.8	23.4	3.7	1902	De Lisle, Miss.
64	200786	KTBF	Se. b.	Oley	1,780	1,672	256.0	43.0	20.0	1904	Noank, Conn.
65	155292		Slp.	Olive	5	5	36.0	12.8	3.0	1894	Crisfield, Md.
66	217180		Se. b.	Olive	436	422	184.6	23.9	11.2	1918	Pocomoke City, Md.
67	221846		Slp.	Olive	8	7	36.3	13.3	3.0	1921	Beaufort, S. C.
68	155334		Slp.	Olive M.	5	5	37.8	11.7	2.7	1898	Ortolo, Md.
69	155391		Slp.	Olliver	5	5	36.4	12.3	2.8	1900	Crisfield, Md.
70	155082		Sch.	Olliver Gertrude	17	17	54.0	16.4	4.3	1883	do.
71	75629		Sch.	Olliver P. Goff	23	13	49.5	16.9	5.0	1872	City Island, N. Y.
72	155152		Sch.	Ollivette	22	13	54.0	18.1	3.9	1902	Bllox, Miss.
73	155254		Sch.	Ollie	7	7	42.0	11.6	2.7	1894	Morehead City, N. C.
74	155405		Slp.	Omaha	8	8	30.7	11.8	5.4	1901	Bremen, Me.
75	213577		Slp.	Omaha	7	7	40.5	15.0	3.7	1915	Mayaguez, P. R.

¹ Formerly French sch. Nancy.

² Formerly sch. Emily S. Baymore.

³ Formerly ^a British shp. Yarkland.
^b Russian shp. Yarkland.
^c bg. Yarkland.

Sailing Vessels

579

Line No.	Service	Crow	Name of owner	Home port	Address of owner
1	Frt.	9	Miss Clema Collins	Philadelphia, Pa.	7120 Hazel Avenue.
2	Frt.	3	T. Preston Webster	Baltimore, Md.	2235 Boston Street.
3	Frt.	4	P. Dougherty Co. (Md.)	do.	Hearst Tower Building.
4	Frt.	4	W. T. Ashe	Newport News, Va.	Gloucester Point, Va.
5	Frt.	1	Frank W. Earle	Bangor, Me.	
6	Frt.	9	Warner Bros. Pictures (Call.)	San Francisco, Calif.	5842 Sunset Boulevard.
7	Frt.	1	Edward Relter	New York, N. Y.	Greenport, N. Y.
8	Frt.	3	Henry Dickens	Annapolis, Md.	St. George Island, Md.
9	Frt.	3	Miguel Simons	San Juan, P. R.	Vieques Island, P. R.
10	Frt.	3	Morecraft Transportation Corporation (Del.)	New York, N. Y.	17 Battery Place.
11	Frt.	3	Penn Industrial School (S. O.)	Beaufort, S. C.	St. Helena Island, S. C.
12	Frt.	2	George W. Jefferson	Baltimore, Md.	419 North Elwood Avenue.
13	Oys.	2	Perry Sneade	Crisfield, Md.	Rhodes Point, Md.
14	Oys.	2	Henry Odd	Reedville, Va.	Hyacinth, Va.
15	Frt.	6	Oliver O. Webster	Crisfield, Md.	Dames Quarter, Md.
16	Oys.	6	F. J. Somers	Baltimore, Md.	Colonial Beach, Va.
17	Frt.	6	Holland Transportation Co. (Ind.)	Chicago, Ill.	Michigan City, Ind.
18	Frt.	3	Reading Co. (Pa.)	Philadelphia, Pa.	Reading Terminal.
19	Frt.	3	Lehigh Coal & Navigation Co. (Pa.)	New York, N. Y.	143 Liberty Street.
20	Frt.	1	Caleb Hoyward	Beaufort, S. C.	Bluffton, S. C.
21	Frt.	3	Winfield McLaughlin	Cambridge, Md.	
22	Frt.	5	Perry C. Haskins	do.	Bellevue, Md.
23	Frt.	3	Neptune Line (Del.)	New York, N. Y.	25 Beaver Street.
24	Frt.	4	Southern Transportation Co. (N. J.)	Philadelphia, Pa.	Commercial Trust Building.
25	Oys.	2	Oscar W. Nelson	Crisfield, Md.	Hoopersville, Md.
26	Frt.	1	Lewis H. Davis	Beaufort, N. C.	Marshallberg, N. C.
27	Frt.	4	W. L. Grant Robinson	Cambridge, Md.	Race Street.
28	Frt.	10	Gulf Export & Transportation Co. (Tex.)	Port Arthur, Tex.	Beaumont, Tex.
29	Oys.	4	Henry W. Ruark	Crisfield, Md.	Hoopersville, Md.
30	Oys.	6	Christian Johnson	Philadelphia, Pa.	Greenwich, N. J.
31	Oys.	6	W. D. Kelly	Crisfield, Md.	Chance, Md.
32	Frt.	10	Kruse & Banks Shipbuilding Co (Oreg.)	Marshfield, Oreg.	North Bend, Oreg.
33	Frt.	3	R. B. White	Crisfield, Md.	Salisbury, Md.
34	Oys.	6	George C. Bell, jr.	Philadelphia, Pa.	Bivalse, N. J.
35	Frt.	3	Northern Barge Corporation (Del.)	Wilmington, Del.	Equitable Building.
36	Frt.	4	do.	do.	Do.
37	Frt.	4	do.	do.	Do.
38	Frt.	3	do.	do.	Do.
39	Frt.	4	do.	do.	Do.
40	Frt.	5	do.	do.	Do.
41	Frt.	4	do.	do.	Do.
42	Frt.	4	Joseph F. O'Boyle	New York, N. Y.	11 Moore Street.
43	Frt.	4	Northern Barge Corporation (Del.)	Wilmington, Del.	Equitable Building.
44	Frt.	3	Cape Ann Granite Corporation (Mass.)	Gloucester, Mass.	Lanesville, Mass.
45	Frt.	5	Metropolitan Coal Co. (Mass.)	Boston, Mass.	20 Exchange Place.
46	Frt.	5	do.	do.	Do.
47	Frt.	3	do.	do.	Do.
48	Frt.	5	do.	do.	Do.
49	Frt.	4	O. N. Bennett	Crisfield, Md.	Sharptown, Md.
50	Frt.	4	Philadelphia Packet Line (N. J.)	Philadelphia, Pa.	Bourse Building.
51	Frt.	10	Morecraft Transportation Corporation (Del.)	New York, N. Y.	17 Battery Place.
52	Frt.	3	do.	do.	Do.
53	Frt.	4	Biloxi Fishermen's Packing Co. (Miss.)	Gulfport, Miss.	Biloxi, Miss.
54	Frt.	7	Halfhill Packing Corporation (Calif.)	Los Angeles, Calif.	Long Beach, Calif.
55	Oys.	2	Frank E. Haynie	Crisfield, Md.	Fairmount, Md.
56	Oys.	3	John T. Moore	do.	Bishops Head, Md.
57	Frt.	6	Reading Co. (Pa.)	Philadelphia, Pa.	Reading Terminal.
58	Frt.	4	Morecraft Transportation Corporation (Del.)	New York, N. Y.	17 Battery Place.
59	Oys.	3	Dunbar-Dukate Co. (La.)	New Orleans, La.	710 Poydras Street.
60	Tnk.	4	Gulf Refining Co. (Tex.)	Port Arthur, Tex.	West Port Arthur, Tex.
61	Frt.	2	Vicente Morales	San Juan, P. R.	Culebra Island, P. R.
62	Frt.	4	Neptune Line (Del.)	New York, N. Y.	25 Beaver Street.
63	Frt.	3	Mrs. M. J. Keel	Gulfport, Miss.	De Lisle, Miss.
64	Frt.	6	Reading Co. (Pa.)	Philadelphia, Pa.	Reading Terminal.
65	Oys.	2	P. Freeman Shores	Cape Charles, Va.	Tangler, Va.
66	Frt.	2	Diamond "P" Boat Line (Del.)	Philadelphia, Pa.	Nicotown Lane and D Street.
67	Frt.	2	Chatham Oyster Co. (Ga.)	Beaufort, S. C.	Box 319.
68	Frt.	4	Benjamin F. Rippons	Crisfield, Md.	Hoopersville, Md.
69	Frt.	1	J. E. Sparrow	Elizabeth City, N. C.	Belhaven, N. C.
70	Oys.	2	Eddie Bennett	Cambridge, Md.	James, Md.
71	Oys.	6	Joseph N. Fowler	Philadelphia, Pa.	Port Norris, N. J.
72	Frt.	4	Sea Food Co. (Miss.)	Gulfport, Miss.	Biloxi, Miss.
73	Frt.	1	J. W. Nelson	Beaufort, N. C.	Atlantic, N. C.
74	Pas.	1	Bradford J. Varrell	Portsmouth, N. H.	York, Me.
75	Frt.	3	Tomas Ramirez	San Juan, P. R.	Vieques Island, P. R.

⁴ Formerly sc. b. Sandy Point.
⁵ Formerly sch. Carrie and Belle.

⁶ Formerly (a so. b. Old Dominion.
⁷ Formerly sch. John B. Hegeman.

Sailing Vessels

Line No.	Official No.	Signal letters	Rlg	Name of vessel	Tonnage		Register dimensions			When built	Where built
					Gross	Net	Length	Breadth	Depth		
							Feet	Feet	Feet		
1	202527		Slp.	Omar J. Croswell	9	7	44.6	14.9	3.3	1905	Orlolo, Md.
2	214713		Sch.	Onorome	25	25	49.2	17.4	6.4	1917	Mayaguez, P. R.
3	211387	LDBT	Sc. b.	Ontelaunee	730	642	177.6	35.0	14.5	1913	Noank, Conn.
4	165332		Slp.	Oregon	10	10	43.0	13.9	3.2	1898	Hudson, Md.
5	155337		Sch.	Oregon	11	9	45.0	12.8	3.0	1898	Beaufort, N. C.
6	19418	JQOH	Bkn.	Oriental	1,088	1,550	220.1	42.2	24.9	1874	Bath, Me.
7	215216	LHJD	Sc. b.	Orlolo	1,152	1,056	219.8	35.1	21.3	1881	Sunderland, England.
8	205801		Slp.	Orizonto	7	7	32.1	13.0	5.3	1908	Ponce, P. R.
9	201088	KTPN	Sch.	Orleans	751	605	180.0	38.0	13.9	1905	Bath, Me.
10	214542	LGMF	Sc. b.	Orleans	1,602	1,426	244.1	41.0	19.7	1916	do.
11	200051		Sch.	Orlo	19	19	53.0	12.9	3.8	1909	Marysville, Wash.
12	165432		Sch.	Osceola	50	27	71.6	19.8	8.1	1901	Milton, Fla.
13	216952	LJPP	Sc. b.	Osceola	1,621	1,472	245.9	41.2	20.1	1918	Bath, Me.
14	155423		Sch.	Otis Hubbard	23	23	59.8	10.6	4.4	1901	Elliott, Md.
15	155455		Slp.	Otis B. Terrell	13	9	46.4	10.2	3.9	1902	Portsmouth, N. C.
16	210709		Sch.	Ottilee	21	18	54.4	17.1	4.8	1912	Bishops Head, Md.
17	19437		Sch.	Our Son	720	684	182.1	35.1	13.0	1875	Black River, Ohio.
18	200353		Sch.	Oxalls	25	16	52.7	18.5	4.6	1903	Biloxi, Miss.
19	221890		Slp.	Oyster	8	7	30.3	13.3	3.0	1921	Beaufort, S. C.
20	165171		Sch.	Oystermen	51	49	71.2	20.6	6.1	1899	St. Michaels, Md.
21	20492		Sch.	P. F. Leach	50	37	69.5	21.7	6.0	1873	Baltimore, Md.
22	3726		Slp.	P. H. Tawes	10	10	44.0	15.1	3.6	1897	Wittman, Md.
23	54624		Sc. b.	Pacific	399	399	169.0	27.1	10.8	1901	Elkton, Md.
24	150552	KJVM	Bkn.	Pactolus	1,673	1,564	223.7	41.2	24.0	1891	Bath, Me.
25	218170	LRJB	Sc. b.	Palafox	665	610	150.2	392.0	13.8	1919	Pensacola, Fla.
26	150056	JRPL	Sc. b.	Palmyra	1,299	1,251	107.9	38.8	24.2	1865	Bath, Me.
27	206424		Slp.	Patria	19	19	47.0	17.3	5.4	1909	Mayaguez, P. R.
28	210381		Slp.	Patria	6	6	26.0	10.9	4.3	1919	Rincon, P. R.
29	210975		Sch.	Patria	30	29	48.0	16.0	6.7	1919	Mayaguez, P. R.
30	221141	MCPN	Sc. b.	Paul Howard	2,219	2,125	267.3	40.0	23.6	1921	Portsmouth, N. H.
31	216809	LMQJ	Sch.	Paul E. Thurlow	1,590	1,453	230.0	41.8	23.3	1918	Rockland, Me.
32	150926		Slp.	Pauline	8	8	41.9	16.0	3.5	1901	Crisfield, Md.
33	201020		Sch.	Pawnee	20	13	50.3	19.4	3.7	1904	Handsboro, Miss.
34	150845	KPMT	Sc. b.	Paxtang	954	865	183.6	35.0	17.6	1899	Noank, Conn.
35	150361		Slp.	Pearl	10	5	42.3	14.5	3.4	1885	Mudison, Md.
36	205801		Sch.	Pearl	27	18	58.4	19.6	3.9	1908	De Lisle, Miss.
37	203090		Slp.	Pearla and Lella	10	6	37.5	14.5	4.0	1871	Chester, Pa.
38	150321		Sch.	Peerless	19	18	42.6	15.8	4.6	1884	Musco, Fla.
39	215480	LIRK	Sc. b.	Pennington	967	894	196.3	34.6	18.3	1917	Baltimore, Md.
40	211123	LCVII	Sc. b.	Pennypack	739	642	177.6	35.0	14.5	1913	Noank, Conn.
41	219710		Sch.	Pennsylvania	82	82	88.0	24.5	9.2	1920	Mayaguez, P. R.
42	19093		Sch.	Pensacola	24	23	52.0	18.6	5.4	1862	Somerset County, Md.
43	204591		Slp.	Pepito	8	8	40.5	13.9	3.7	1907	Mayaguez, P. R.
44	218474		Slp.	Pepito	10	10	39.3	12.1	4.2	1919	do.
45	150580		Sc. b.	Pequest	843	804	192.1	35.3	15.3	1891	Noank, Conn.
46	24449	HSBD	Sc. b.	Pequot	705	662	220.2	35.7	14.3	1864	New York, N. Y.
47	221030	MCKG	Sch.	Peralta (concrete)	6,149	5,669	420.0	54.0	35.0	1921	Onkland, Calif.
48	150916		Slp.	Percy E. Shores	7	7	45.0	15.4	3.4	1901	Deal Island, Md.
49	210723		Sch.	Perfection	27	17	57.7	18.6	4.1	1918	Seymour, Miss.
50	150474		Sch.	Peshlgo	633	573	201.0	34.4	12.0	1889	Milwaukee, Wis.
51	150897		Sch.	Petra	40	38	66.0	18.0	7.0	1850	Unknown
52	150975		Sch.	Phillip Kirkwood	42	28	69.5	23.3	5.2	1876	Onancock, Va.
53	150837	KPLN	Sch.	Philippine	523	491	162.5	30.8	12.2	1899	Alameda, Calif.
54	225009		Sch.	Philosopher	67	60	71.0	24.5	6.7	1928	Little Deer Isle, Me.
55	145374		Sch.	Phyllis	43	36	68.9	22.0	4.8	1884	Marcus Hook, Pa.
56	210900	LWIN	Bkn.	Phyllis Comyn	2,266	2,129	266.5	46.0	24.1	1920	Rolph, Calif.
57	210791	LCRQ	Sc. b.	Pickering	730	642	177.6	35.0	14.5	1912	Noank, Conn.
58	210796		Slp.	Pierce	8	7	30.3	13.2	3.4	1912	Port Royal, S. C.
59	150980		Sch.	Pirate	32	26	61.8	18.4	4.7	1902	Baltimore, Md.
60	203157	KVLP	Sc. b.	Pittston	466	440	180.0	30.0	14.0	1906	Sharptown, Md.
61	19522		Sch.	Plan	25	24	53.6	17.8	5.5	1855	Accomac Co., Va.
62	150984		Slp.	Pluma	6	6	29.8	10.2	4.8	1901	Culebra, P. R.
63	150766		Sch.	Plunger	6	6	43.4	13.8	2.0	1897	Hoopersville, Md.
64	211568		Sch.	Pocahontas	37	37	60.0	18.0	7.5	1913	Mayaguez, P. R.
65	202355		Sc. b.	Pocono	698	628	166.0	34.5	10.0	1905	Newburgh, N. Y.
66	202810	KVFP	Sc. b.	Pocopson	721	623	177.0	35.0	14.2	1906	Noank, Conn.
67	150611		Sch.	Port Admiral	38	26	60.0	20.2	5.3	1892	Port Townsend, Wash.
68	167794	MCQF	Sc. b.	Portland	2,129	2,049	267.3	46.0	23.6	1919	Quantico, Va.
69	221179	MCQV	Sc. b.	Portsmouth	3,215	2,128	267.3	46.3	23.6	1921	Sollers Point, Md.
70	211309		Sch.	Porvenir	10	10	40.0	14.0	3.8	1913	Rincon, P. R.
71	205675	KWRF	Sc. b.	Potomac	823	772	203.4	35.0	13.6	1908	Elkton, Md.
72	215678	LJCB	Sc. b.	Pottstown	974	901	194.5	34.6	18.3	1917	Baltimore, Md.
73	200617		Slp.	Poughkeepsie	11	7	31.6	15.0	3.1	1903	Shipyard, Ga.

1 Formerly (a) Uruguayan bk. Edith Wolden.
 (b) sc. b. Edith Wolden.
 2 Formerly sc. b. Northern No. 6.
 3 Formerly slp. Benn.

4 Formerly sc. b. Smith & Terry No. 3.
 5 Formerly sc. b. Thotis.
 6 Formerly Spanish sch. Petra.

Line No.	Service	Crew	Name of owner	Home port	Address of owner
1	Frt.	2	James D. Webster	Annapolis, Md.	Solomons, Md.
2	Frt.	3	Esteban Morono Ferran	San Juan, P. R.	
3	Frt.	3	Reading Co. (Pa.)	Philadelphia, Pa.	Reading Terminal.
4	Frt.	4	Walter S. Wingate	Cambridge, Md.	Hudson, Md.
5	Frt.	1	Allen Taylor	Beaufort, N. C.	Sealevel, N. C.
6	Frt.	17	Libby, McNeill & Libby (Me.)	San Francisco, Calif.	405 California Street.
7	Frt.	5	Sipsey Barge & Towing Co. (La.)	New Orleans, La.	Pere Marquette Building.
8	Frt.	3	Pedro Ortiz	San Juan, P. R.	Culebra Island, P. R.
9	Frt.	8	R. R. Freeman	Boston, Mass.	131 State Street.
10	Frt.	5	Staples Transportation Co. (Me.)	Fall River, Mass.	404 Davol Street.
11	Frt.	2	O. E. Fitch	Seattle, Wash.	Camano, Wash.
12	Fsh.	9	Warren Fish Co. (Fla.)	Pensacola, Fla.	Baylen Street Wharf.
13	Frt.	4	Westmoreland Coal Co. (Pa.)	Philadelphia, Pa.	224 South Third Street.
14	Frt.	2	H. Hansel Tyler	Crisfield, Md.	Fishing Creek, Md.
15	Frt.	1	Claude D. Hodges	Washington, N. C.	
16	Oys.	2	J. T. Pritchett	Crisfield, Md.	Bishops Head, Md.
17	Frt.	7	Winand Schlosser	Milwaukee, Wis.	242 South Water Street.
18	Frt.	4	John F. Joulilan	Gulfport, Miss.	Lakeshore, Miss.
19	Frt.	2	Chatham Oyster Co. (Ga.)	Beaufort, S. C.	Box 319.
20	Oys.	3	Howard W. Shaw	Philadelphia, Pa.	Leesburg, N. J.
21	Frt.	4	Richard S. Dodson	Baltimore, Md.	St. Michaels, Md.
22	Oys.	3	Oliver Hopkins	Reedville, Va.	Colonial Beach, Va.
23	Frt.	3	Lottie V. Wathon	Baltimore, Md.	Pratt and Frederick Streets.
24	Frt.	18	Naknek Packing Co. (Calif.) ^a	San Francisco, Calif.	2 Pine Street.
25	Frt.	2	Pensacola Barge & Transportation Co. (Fla.)	Pensacola, Fla.	812 South Palafox Street.
26	Msc.	2	Tom White	Los Angeles, Calif.	Hollywood, Calif.
27	Frt.	4	Jose Avellino Padilla	San Juan, P. R.	Cabo Rojo, P. R.
28	Frt.	3	Octave Rayme	St. Thomas, Virgin Islands.	
29	Frt.	3	Augustin Lledo	San Juan, P. R.	Ponce, P. R.
30	Frt.	8	Thomas J. Howard	New York, N. Y.	1 Broadway.
31	Frt.	11	New England Maritime Co. (Me.)	Boston, Mass.	131 State Street.
32	Frt.	4	Asbury F. Bradshaw	Crisfield, Md.	Tylertown, Md.
33	Fsh.	3	Alabama Canning Co. (Ala.)	Mobile, Ala.	Bayou la Batre, Ala.
34	Frt.	4	Reading Co. (Pa.)	Philadelphia, Pa.	Reading Terminal.
35	Frt.	6	Joseph Pierson	Wilmington, Del.	New Castle, Del.
36	Frt.	4	Sea Food Co. (Miss.)	Gulfport, Miss.	Biloxi, Miss.
37	Oys.	2	Ernest Cariston Sutton	Philadelphia, Pa.	Bridgeton, N. J.
38	Frt.	6	D. A. Alissandratos	Tampa, Fla.	Tarpon Springs, Fla.
39	Frt.	6	Reading Co. (Pa.)	Philadelphia, Pa.	Reading Terminal.
40	Frt.	3	do	do	do.
41	Frt.	5	Standard Oil Co. (P. R.)	San Juan, P. R.	General Pershing Avenue.
42	Frt.	3	John J. Flippo	Alexandria, Va.	Widewater, Va.
43	Frt.	4	Juan Flores	San Juan, P. R.	Fajardo, P. R.
44	Frt.	3	Americo Andriani	do	do.
45	Frt.	3	Morecraft Transportation Corporation (Del.) ^b	Wilmington, Del.	7 West Tenth Street.
46	Frt.	4	Thomes Tow Boat Co. (Conn.)	New London, Conn.	Bank Street.
47	Frt.	6	Ocean Industries (Nev.)	San Francisco, Calif.	Beverly Hills, Calif.
48	Frt.	4	J. H. Howeln	Washington, N. C.	Belhaven, N. C.
49	Fsh.	5	Sea Food Co. (Miss.)	Gulfport, Miss.	Biloxi, Miss.
50	Frt.	6	Peshtigo Transportation Co. (Ind.)	Chicago, Ill.	Michigan City, Ind.
51	Frt.	4	Miguel Piccini	San Juan, P. R.	Mayaguez, P. R.
52	Oys.	5	Monnie Jones	Crisfield, Md.	Chance, Md.
53	Frt.	8	Sanders & Kirchmann (Inc.)	San Francisco, Calif.	American National Bank Building.
54	Frt.	1	Philip Billings	Belfast, Me.	Little Deer Isle, Me.
55	Frt.	3	E. A. Fisher	Perth Amboy, N. J.	Sayreville, N. J.
56	Frt.	4	Pacific Freighters Co. (Calif.)	San Francisco, Calif.	310 California Street.
57	Frt.	3	Reading Co. (Pa.)	Philadelphia, Pa.	Reading Terminal.
58	Frt.	2	Chatham Oyster Co. (Ga.)	Beaufort, S. C.	Box 319.
59	Frt.	2	Daniel Malone	Baltimore, Md.	111 South Linwood Avenue.
60	Frt.	2	Neptune Line (Del.)	New York, N. Y.	25 Beaver Street.
61	Frt.	2	John J. Crouch	Baltimore, Md.	Rock Hall, Md.
62	Frt.	3	Ramon Marrero	San Juan, P. R.	La Romana, P. R.
63	Oys.	4	Otto E. Ford	Crisfield, Md.	Falrmount, Md.
64	Frt.	4	Eloisa Ferran Viuda De Moreno	San Juan, P. R.	Santurce, P. R.
65	Frt.	3	George F. Pettinos	Philadelphia, Pa.	1206 Locust Street.
66	Frt.	3	Reading Co. (Pa.)	do	Reading Terminal.
67	Frt.	1	Pacific Mild Cure Co. (Wash.)	Ketchikan, Alaska	Petersburg, Alaska.
68	Frt.	5	Southern Transportation Co. (N. J.)	Philadelphia, Pa.	Commercial Trust Building.
69	Frt.	5	do	do	do.
70	Frt.	3	Dimas Clintron	San Juan, P. R.	Vicques Island, P. R.
71	Frt.	3	P. Dougherty Co.	Baltimore, Md.	Hearst Tower Building.
72	Frt.	5	Reading Co. (Pa.)	Philadelphia, Pa.	Reading Terminal.
73	Frt.	3	Martin George	Beaufort, S. C.	Bluffton, S. C.

^a Formerly sch. { Thomas J. Clayton.
^b Pearl Cullen.

^c Formerly sc. b. Annapolis.

^d Formerly sch. Julia Estrella.

^e Formerly sc. b. Abra.

^f Formerly sc. b. Northern No. 43.

^g Sold to Red Salmon Canning Co., San Francisco, Calif., but not yet redocumented.

^h Sold to Turnar Transportation Co., New York, N. Y., but not yet redocumented.

Line No.	Official No.	Signal letters	Rig	Name of vessel	Tonnage		Register dimensions			When built	Where built	
					Gross	Net	Length	Breadth	Depth			
								Feet	Feet	Feet		
1	19738		Sch.	President Fillmore.....	12	12	39.4	12.7	3.8		Unknown.....	
2	150670	KMGC	Sc. b.	Preston.....	855	823	192.0	34.7	16.0	1894	Noank, Conn.....	
3	150974		Sch.	Preston Lewis.....	26	26	69.0	20.6	5.7	1902	Inverness, Md.....	
4	75187		Sch.	Priscilla.....	73	70	89.0	23.0	5.5	1868	Barkers Landing, Del.....	
5	150120		Sip.	Priscilla.....	10	10	34.2	14.0	4.2	1888	Patchogue, N. Y.....	
6	201428		Sch.	Priscilla.....	7	7	38.6	11.4	2.4	1904	Beaufort, N. C.....	
7	150040		Sch.	Prize.....	28	18	54.0	18.0	5.0	1875	Bridgeton, N. J.....	
8	222321		Sch.	Progress.....	80	64	75.0	25.3	6.7	1922	Deer Isle, Me.....	
9	215749	LJFH	Sc. b.	Providence.....	1,371	1,257	228.7	40.0	16.0	1917	Wilmington, Del.....	
10	223763		Sip.	Providence.....	6	6	29.0	10.6	4.7	1921	East End Tortola, British West Indies.	
11	162424	MFPJ LJCH	Sc. b.	PURE OIL COMPANY NO. 3.....	754	743	172.4	34.2	13.2	1905	Wilmington, Del.....	
12	215887		Sch.	Purnell T. White.....+	751	688	184.5	37.5	14.0	1917	Sharptown, Md.....	
13	205778		Sip.	Quick Time.....	5	5	39.5	12.2	2.8	1907	Deep Creek, Va.....	
14	20585		Sch.	Qui Vive.....	9	9	54.0	15.6	3.6	1881	Calvert Co., Md.....	
15	110532		Sch.	R. Bottsford.....	499	474	167.1	32.9	10.6	1882	Lorain, Ohio.....	
16	110530		Sch.	R. A. Dodson.....	22	15	54.0	16.5	4.7	1882	St. Michaels, Md.....	
17	225926		Sch.	R. A. Lancaster.....	78	74	104.3	14.9	8.6	1917	Pensacola, Fla.....	
18	209239		Sip.	R. A. Meredith.....	10	7	39.2	13.8	3.9	1911	Rumbley, Md.....	
19	111134		Sch.	R. B. Haynie.....	31	22	64.6	19.1	5.0	1896	Solomons, Md.....	
20	110178		Sch.	R. B. Spedden.....	84	80	85.6	24.0	6.3	1874	Dorchester Co., Md.....	
21	110551		Sch.	R. E. Powell.....	68	49	83.8	22.9	6.3	1882	Whites Landing, Md.....	
22	110961		Sch.	R. H. Daugherty.....	18	12	59.5	17.5	4.4	1891	Madison, Md.....	
23	111127		Sip.	R. L. Miles.....	8	5	39.9	13.1	3.3	1896	Oriole, Md.....	
24	218894	LSTM KVRN	Sch.	R. R. Govin.....	872	779	186.5	37.0	17.6	1919	Linoleumville, N. Y.....	
25	203697		Sc. b.	R. W. Macdonald.....	630	590	199.0	32.1	11.7	1906	Elkton, Md.....	
26	218082		Sch.	Rachel.....	528	457	147.6	34.4	14.6	1919	Moss Point, Miss.....	
27	210570	LCPD MDHF	Sc. b.	Rahn.....	932	794	194.5	34.4	17.5	1912	Bath, Me.....	
28	221737		Sch.	Ralph S. Parsons.....	431	388	155.2	33.8	12.1	1917	Cheverle, N. S.....	
29	202496		Sip.	Ralph T. Webster.....	10	8	47.7	15.3	3.5	1905	Oriole, Md.....	
30	218601	LSDF KNWL	Sc. b.	Ramos.....+	1,208	1,145	227.2	37.5	18.7	1919	Morgan City, La.....	
31	111210		Sch.	Randolph.....	567	499	175.0	34.6	11.7	1899	Noank, Conn.....	
32	111248		Sc. b.	Raymond C.....	5	5	36.5	12.6	2.8	1899	Oriole, Md.....	
33	111375		Sip.	Raymond S.....	6	6	40.8	13.5	2.4	1901	Tilghman, Md.....	
34	223804		Sip.	Rayo.....	5	5	29.3	10.5	3.5	1924	Boqueron, P. R.....	
35	223623		Sip.	Reamer.....	9	7	32.5	14.2	3.4	1923	Hiltonhead, S. C.....	
36	111332		Sch.	Rebecca.....	79	49	83.8	22.7	9.0	1901	Essex, Mass.....	
37	222560	MDTK	Sch.	Rebecca C. Scott.....	813	724	177.8	36.4	18.3	1919	Alma, New Brunsw- wick.	
38	117016		Sch.	Rebecca D. Bell.....	58	58	73.0	23.2	5.9	1901	Pocomoke City, Md.....	
39	21518	HQLB JNRL	Sch.	Rebecca G. Whilldin.....	220	188	105.5	28.5	9.5	1853	Milford, Del.....	
40	110142		Sch.	Rebecca J. Moulton.....	482	448	143.6	32.5	16.1	1873	East Boston, Mass.....	
41	111071	KMOP	Sch.	Rebecca R. Douglas.....	475	299	138.8	33.9	9.5	1894	Bath, Me.....	
42	110704		Sip.	Rebecca T. Ruark.....	10	10	47.3	15.7	3.7	1886	Taylor's Island, Md.....	
43	110950	KJWF LVBQ	Sch.	Regina.....	114	96	87.8	25.5	7.6	1891	Machias, Me.....	
44	219338		Bkn.	Reino Marie Stewart.....	1,307	1,186	218.0	41.4	19.4	1919	Thomaston, Mo.....	
45	200310		Sip.	Rellance.....	6	6	38.8	13.2	3.6	1903	Leemont, Va.....	
46	201314		Sip.	Rellance.....	7	7	41.0	14.3	2.7	1904	Fishing Creek, Md.....	
47	111266	KPQW	Sc. b.	Remus.....	531	464	167.0	34.6	11.5	1900	Noank, Conn.....	
48	110877		Sch.	Rescue.....	27	19	60.7	18.2	5.0	1890	Pocomoke City, Md.....	
49	221939		Sch.	Resolucion.....	26	26	49.3	16.6	6.0	1921	Mayaguez, P. R.....	
50	111392	KRMF	Sch.	Resolute.....	684	610	182.2	39.5	14.2	1902	Hoquiam, Wash.....	
51	204565		Sip.	Rew Brothers.....	6	6	41.5	14.6	3.2	1907	Justisville, Va.....	
52	111357		Sip.	Rhoda M. Parker.....	6	6	37.6	14.3	2.7	1901	Fishing Creek, Md.....	
53	110808	KGCV	Sch.	Richard Cromwell.....	118	112	98.5	26.5	6.6	1888	Madison, Md.....	
54	111394		Sch.	Richard Robbins, sr.....	26	16	49.5	18.3	5.4	1902	Greenwich, N. J.....	
55	21656		Sch.	Richard Vaux.....	24	16	49.5	17.2	4.7	1866	Newport, N. J.....	
56	209216		Sip.	Ringgold Brothers.....	29	22	56.0	19.2	6.3	1911	Oriole, Md.....	
57	210589	LCPK	Sc. b.	Rioco No 1.....	2,452	2,052	250.0	43.0	26.0	1912	Lorain, Ohio.....	
58	224314		Sip.	River Queen.....	8	6	31.2	13.1	3.2	1924	Hiltonhead, S. C.....	
59	130470	KHON	Sc. b.	Riverside.....	863	845	176.0	36.8	17.3	1890	Brooklyn, N. Y.....	
60	111162		Sip.	River View.....	6	6	41.0	13.1	2.4	1897	Bishops Head, Md.....	
61	224301		Sip.	Ronn.....	9	7	33.1	14.0	3.6	1924	Hiltonhead, S. C.....	
62	111366		Sch.	Robbins.....	7	7	50.0	12.0	2.6	1901	Taylor's Island, Md.....	
63	75589	JNVS HSTN	Sch.	Robert.....	155	147	111.2	23.6	8.5	1874	Laurel, Del.....	
64	20640		Sch.	Robert McClintock.....	154	125	96.0	26.7	7.4	1858	Norwalk, Conn.....	
65	21984		Sch.	Robert Pettis.....	65	62	79.2	22.0	7.5	1870	Essex, Conn.....	
66	110241		Sch.	Robert C. Christopher.....	6	6	44.0	11.0	2.6	1875	Crisfield, Md.....	
67	110136		Sc. b.	Robert L. Fryer.....	527	501	175.0	33.3	11.3	1880	Detroit, Mich.....	
68	215430	INSW	Sch.	Robert L. Linton.....+	1,965	1,828	246.6	42.8	22.5	1917	Noank, Conn.....	
69	111371		Sip.	Robert L. Tawes.....	9	9	45.6	15.6	4.0	1901	Pocomoke City, Md.....	
70	213634		Sip.	Robert L. Webster.....	35	29	60.0	20.3	5.8	1915	Oriole, Md.....	

¹ Formerly sch. John P. Connor.

² Formerly British slip. Wheel of Fortune.

³ Formerly U. S. Navy Subchaser No. 156.

⁴ Formerly sc. b. John T. Donohue.

⁵ Formerly British sch. Ralph S. Parsons.

⁶ Formerly British bkn. Whiteson.

⁷ Formerly sch. Sweet.

Line No.	Serv- ice	Crew	Name of owner	Home port	Address of owner
1	Frt.	8	George Papanka.....	Key West, Fla.....	
2	Frt.	3	Reading Co. (Pa.).....	Philadelphia, Pa.....	Reading Terminal.
3	Frt.	3	Robert E. Gootco.....	Cambridge, Md.....	
4	Frt.	4	Wm. J. Stanford.....	Washington, D. C.....	No. 5, care 6 Municipal Wharf S.W.
5	Frt.	1	William Samatulski.....	Bridgeport, Conn.....	27 Henry Street.
6	Frt.	1	E. W. Salter.....	Beaufort, N. C.....	Sealevel, N. C.
7	Oys.	6	Joseph N. Fowler.....	Philadelphia, Pa.....	Port Norris, N. J.
8	Frt.	2	H. H. Billings & Sons.....	Bellast, Me.....	Eggemoggin, Mo.
9	Frt.	2	P. Dougherty Co. (Md.).....	Baltimore, Md.....	Hearst Tower Building.
10	Frt.	3	H. P. Hendriksen.....	St. Thomas, Virgin Islands.	Kingshill, Virgin Islands.
11	Frt.	5	Pure Oil Barge Co. (Del.).....	Philadelphia, Pa.....	Widner Building.
12	Frt.	8	R. B. White.....	Crisfield, Md.....	Salisbury, Md.
13	Frt.	3	Richard Ford.....	do.....	Rumbley, Md.
14	Frt.	4	John F. Berridge.....	Cambridge, Md.....	Bar Neck, Md.
15	Frt.	7	Saginaw Bay Transportation Co. (Ohio).....	Cleveland, Ohio.....	2103 West Third Street.
16	Oys.	3	Boyd Fagon.....	Philadelphia, Pa.....	Port Norris, N. J.
17	Frt.	2	P. J. Derieux.....	Newport News, Va.....	Tappahannock, Va.
18	Oys.	3	Raymond A. Evans.....	Crisfield, Md.....	Ewell, Md.
19	Frt.	2	George W. Ellis.....	Annapolis, Md.....	River Springs, Md.
20	Frt.	3	Lottie V. Wathen.....	Baltimore, Md.....	Pratt and Frederick Streets.
21	Frt.	4	William T. Kelly.....	Annapolis, Md.....	Eastport, Md.
22	Frt.	2	Daniel J. E. Jones.....	Crisfield, Md.....	Chance, Md.
23	Frt.	4	Wille O. Abbott.....	do.....	Deal Island, Md.
24	Frt.	8	Ernest L. Wasson.....	Calais, Me.....	
25	Frt.	2	Eastern Transportation Co. (Del.).....	Wilmington, Del.....	Ford Building.
26	Frt.	7	W. B. Patterson.....	Mobile, Ala.....	Van Hoyningen Brokerage Co.
27	Frt.	3	Lehigh Coal & Navigation Co. (Pa.).....	New York, N. Y.....	143 Liberty Street.
28	Frt.	7	Neches Transportation Co. (Tex.).....	Port Arthur, Tex.....	Beaumont, Tex.
29	Oys.	3	Elwood Johnson.....	Crisfield, Md.....	Rhodes Point, Md.
30	Frt.	4	T. J. Hooper.....	Baltimore, Md.....	Catonsville, Md.
31	Frt.	2	Staples Transportation Co. (Me.).....	Fall River, Mass.....	404 Davol Street.
32	Frt.	2	Herman Jones.....	Cambridge, Md.....	
33	Frt.	3	George H. Cummings.....	do.....	Tighman, Md.
34	Frt.	3	Luis Pabon, Jr.....	San Juan, P. R.....	Boqueron, P. R.
35	Frt.	2	F. W. Harris.....	Beaufort, S. C.....	Hiltonhead, S. C.
36	Frt.	5	Healey and Slebert.....	San Juan, P. R.....	Mayaguez, P. R.
37	Frt.	9	Lemuel A. Scott.....	Mobile, Ala.....	City Bank Building.
38	Oys.	6	George O. Bell, Jr.....	Philadelphia, Pa.....	Bivalve, N. J.
39	Frt.	3	Magnus Benjamin.....	Boston, Mass.....	133 Meridian Street.
40	Frt.	10	O. A. Gilbert.....	do.....	99 State Street.
41	Frt.	6	Clarence A. Small.....	Jonesport, Me.....	Machiasport, Me.
42	Oys.	3	W. Alvin Cook.....	Cambridge, Md.....	Henry Street.
43	Frt.	2	Emery O. Wallace.....	Portland, Me.....	8 Sherman Street.
44	Frt.	10	Richard O. Elliott.....	Rockland, Me.....	Thomaston, Me.
45	Oys.	3	Daniel S. Somers.....	Crisfield, Md.....	Ewell, Md.
46	Oys.	4	Lloyd V. Kerwan.....	do.....	Crapo, Md.
47	Frt.	2	Staples Transportation Co. (Me.).....	Fall River, Mass.....	404 Davol Street.
48	Frt.	2	J. W. Trautwein.....	Annapolis, Md.....	
49	Frt.	3	Christian F. W. Moller.....	St. Thomas, Virgin Islands.	Christiansted, Virgin Islands.
50	Frt.	10	Whitney & Bodden Shipping Co. (Ala.).....	Mobile, Ala.....	50 South Commerce Street.
51	Oys.	4	Julius Webster.....	Crisfield, Md.....	Wenona, Md.
52	Oys.	2	Kelly A. Oneal.....	Washington, N. C.....	Swan Quarter, N. C.
53	Frt.	5	Chas. M. Struven.....	Baltimore, Md.....	114 South Frederick Street.
54	Oys.	6	Boyd Robbins.....	Philadelphia, Pa.....	Port Norris, N. J.
55	Oys.	5	Harry Sutton.....	do.....	Leesburg, N. J.
56	Frt.	6	Lee Ford.....	Crisfield, Md.....	Dames Quarter, Md.
57	Tnk.	12	Richfield Oil Co.....	Los Angeles, Calif.....	Bartlett Building.
58	Frt.	2	William Ford.....	Beaufort, S. C.....	Hiltonhead, S. C.
59	Frt.	4	Neptuno Line (Del.).....	New York, N. Y.....	1 Broadway.
60	Oys.	4	Levin R. Taylor.....	Crisfield, Md.....	Marion, Md.
61	Frt.	2	Mingo Green.....	Beaufort, S. C.....	Hiltonhead, S. C.
62	Oys.	5	Joseph M. Downey.....	Cambridge, Md.....	
63	Frt.	4	Lottie V. Wathen.....	Baltimore, Md.....	Pratt and Frederick Streets.
64	Frt.	6	Joseph M. White.....	do.....	2915 Norfolk Avenue
65	Frt.	3	Eugene Nutter.....	Bath, Me.....	Steuben, Me.
66	Oys.	3	Charles H. Jones.....	Crisfield, Md.....	Bishops Head, Md.
67	Frt.	6	Central Transportation Co. (Ind.).....	Chicago, Ill.....	1051 Insurance Exchange Build- ing.
68	Frt.	11	Coast & West Indies Shlp Corporation (Del.).....	New York, N. Y.....	1 Broadway.
69	Oys.	1	John S. Wheatley.....	Cape Charles, Va.....	Tangler, Va.
70	Oys.	6	Robert L. Webster.....	Crisfield, Md.....	Deal Island, Md.

^a Formerly so. b. S. O. Co. No. 89.
^b Formerly so. b. S. T. Co. No. 89.
^c Formerly so. b. Socony 89.
^d Formerly so. b. N. and W. 3.

¹⁰ Formerly sch. John A. Curtlis.
¹¹ Formerly sch. Wm. F. Burden.
¹² Formerly sch. Asta.

Line No.	Official No.	Signal letters	Rtg	Name of vessel	Tonnage		Register dimensions			When built	Where built
					Gross	Net	Length	Breadth	Depth		
					Feet						
1	110500		Sch.	Robert T. Loro	33	20	60.4	19.9	5.7	1881	Bridgeton, N. J.
2	209217		Slp.	Robert W. Cole	25	20	54.7	18.3	5.1	1911	Oriole, Md.
3	111372		Sch.	Robt. Jno. Beswick	105	80	80.0	26.5	6.0	1901	Milford, Del.
4	111347	KQVT	Sc.b.	Robesonla	955	806	195.0	35.0	17.6	1901	Noank, Conn.
5	127343		Bk.	Roche Harbor Lime Transport.	1,001	874	202.0	34.2	21.2	1868	Dumdee, Scotland
6	222623	MDTV	Sc.b.	ROCK HARBOR	943	915	188.9	34.1	16.3	1922	Camden, N. J.
7	222648	MDVH	Sc.b.	ROCK HAVEN	943	915	188.9	34.1	16.3	1922	do.
8	111339	KQTC	Sl. b.	Rockland	481	403	163.0	34.3	10.4	1901	Bath, Mo.
9	222519	MDST	Sc.b.	ROCKLAND	943	915	188.9	34.1	16.3	1922	Camden, N. J.
10	222548	MDKC	Sc.b.	ROCKPORT	943	915	188.9	34.1	16.3	1922	do.
11	222586	MDTQ	Sc.b.	ROCKVILLE	943	915	188.9	34.1	16.3	1922	do.
12	218534	LSBP	Bkn.	Rolph	1,386	1,224	231.4	43.5	18.6	1919	Rolph, Calif.
13	222810		Sch.	Roma	80	70	82.7	23.1	8.3	1921	Bonaire, Dutch West Indies
14	111108	KMQP	Sc.b.	Rondout	831	764	181.6	35.3	16.1	1896	Bath, Mo.
15	111367		Slp.	Roosevelt	6	6	36.0	14.0	2.5	1901	Cambridge, Md.
16	202509		Slp.	Rosa Augusta	10	8	47.6	15.3	3.5	1905	St. Peters, Md.
17	111049		Sch.	Rosa Pierce	8	8	41.5	13.2	3.0	1893	North River, N. C.
18	216202	LKNP	Sch.	Rosalie Hull	826	711	184.5	38.0	14.7	1918	Savannah, Ga.
19	111203	KQDL	Sch.	Rosamond	1,084	1,068	201.0	41.0	17.0	1900	Benecla, Calif.
20	215706		Sc.b.	Rose	443	421	184.6	23.9	11.2	1917	Pocomoke City, Md.
21	216507	LMBF	Sch.	Rose Mahony	2,051	1,933	260.7	48.3	22.4	1918	Benecla, Calif.
22	215861	LJMB	Sch.	Rosemary	901	790	184.0	38.0	16.2	1917	Handsboro, Miss.
23	111201		Sch.	Rosie Agnes	6	6	41.3	12.0	2.6	1896	Bishops Head, Md.
24	110490		Sch.	Rosie Benrice	25	24	54.8	18.5	4.7	1881	Madison, Md.
25	205803		Sch.	Rover	14	8	45.0	16.8	2.9	1908	Bay St. Louis, Miss.
26	110803		Slp.	Ruby	6	5	31.9	13.2	3.2	1888	Greenport, N. Y.
27	110950		Slp.	Ruby G. Ford	9	5	45.0	15.6	2.6	1891	Fairmount, Md.
28	110909		Sch.	Russell C.	10	9	52.0	15.0	3.1	1892	Oxford, Md.
29	205763		Slp.	Russell and Alice	16	12	49.4	15.7	4.2	1908	Oriole, Md.
30	219909	LWHV	Bkn.	Russell Havilsde	2,263	2,132	266.5	46.0	24.1	1920	Rolph, Calif.
31	111370		Sch.	Russell A. Wingate	31	31	66.8	19.4	5.4	1901	Madison, Md.
32	111166		Sch.	Ruth	10	7	47.0	13.6	3.1	1897	Smyrna, N. C.
33	111365		Slp.	Ruth	8	8	43.2	14.5	3.7	1901	Oriole, Md.
34	203570		Slp.	Ruth	7	5	39.0	14.0	3.0	1906	Deepcreek, Va.
35	111250		Slp.	Ruth C.	6	6	37.0	13.6	3.2	1899	Fairmount, Md.
36	75839		Sch.	Ruth Decker	122	85	98.6	27.0	6.6	1876	Port Jefferson, N. Y.
37	219494	LVJQ	Sch.	Ruth Martin	875	-792	191.1	37.8	16.9	1920	Portland, Mo.
38	212668		Slp.	Ruth A. Thomas	30	25	56.4	19.7	5.6	1914	Oriole, Md.
39	219749	LWBC	Sc. b.	Ruxton	1,281	1,210	228.0	38.0	19.1	1920	Baltimore, Md.
40	23141		Sch.	S. Sawyer	69	66	72.4	22.7	6.0	1859	Bristol, Mo.
41	116595		Sch.	S. A. Holland	10	9	50.0	14.7	3.3	1893	Marion, Md.
42	115447		Sch.	S. C. Kemble	25	15	49.5	18.4	4.9	1875	Newport, N. J.
43	206694		Slp.	S. H. Tolley	8	7	42.0	15.3	2.7	1909	Fishing Creek, Md.
44	200253		Slp.	S. J. Bennett	7	7	43.0	15.3	3.2	1903	Inverness, Md.
45	23823		Sch.	S. J. Delan	36	23	59.4	20.0	5.2	1869	Islip, N. J.
46	115551		Sch.	S. L. Howen	24	16	51.3	19.0	4.5	1877	Wicomico Co., Md.
47	107282		Sc. b.	S. O. Co. C.	3,200	2,902	366.0	44.0	22.2	1897	Cleveland, Ohio
48	117195	KSCL	Sc. b.	S. O. Co. No. 93	2,473	1,857	280.1	45.4	23.4	1902	Bath, Me.
49	200055	KTDJ	Sc. b.	S. O. Co. No. 95	4,212	3,708	300.5	50.0	27.0	1904	Shooters Island, N. Y.
50	204088	KWCII	Sc. b.	S. T. Co. No. 2	526	430	148.5	36.0	12.2	1907	Bath, Me.
51	204654		Sc. b.	S. T. Co. No. 1	526	421	150.7	35.9	12.3	1907	do.
52	116058		Sch.	S. J. D. Wilson	33	32	65.1	18.1	5.2	1885	Madison, Md.
53	201560		Sch.	Sadle	10	10	44.2	13.3	2.7	1904	Atlantic, N. C.
54	202452		Slp.	Sadle	8	8	33.5	10.5	3.1	1905	St. Michael, Alaska
55	205692		Slp.	Sadle Francis	15	12	49.8	16.6	3.9	1908	Deal Island, Md.
56	116200		Sch.	Sadle Pugo	9	8	53.5	15.5	2.6	1889	Tilghmans Island, Md.
57	117172		Sch.	Sadle F. Lewis	25	25	68.0	19.6	5.6	1902	Inverness, Md.
58	157506		Sch.	SAGAMORE	3,250	2,926	369.4	45.0	22.5	1898	Cleveland, Ohio
59	116742		Slp.	Saglanw	7	5	37.9	13.2	3.0	1896	Crisfield, Md.
60	222609		Slp.	St. Helena	21	15	37.0	16.5	4.5	1922	Frogmore, S. O.
61	116362	KHPV	Bk.	St. Katherino	1,201	1,090	202.8	39.3	19.1	1890	Bath, Me.
62	23801	JHDC	Shp.	St. Nicholas	1,798	1,687	206.9	42.8	19.8	1869	do.
63	115300	JQDN	Shp.	St. Paul	1,893	1,824	228.2	42.1	19.7	1874	do.
64	117196	KSCM	Sch.	Salem	767	698	195.0	41.0	16.0	1902	San Francisco, Calif.
65	216211	LKNR	Sc. b.	Salem	801	731	177.6	35.0	15.6	1918	Baltimore, Md.
66	107706		Sc. b.	Sakonnet	2,204	2,159	267.3	46.0	23.6	1919	Tampa, Fla.
67	115812		Slp.	Sallie R. A.	14	8	40.2	15.1	4.5	1881	Camden, N. J.
68	215732	LJDQ	Sch.	Sully Wren	863	754	190.0	38.0	14.7	1917	Savannah, Ga.
69	217315	LPCN	Sch.	Sally Persis Noyes	1,034	912	187.0	38.3	19.4	1918	Harrington, Me.
70	116361	KHRG	Sch.	Salvator	467	385	160.0	36.0	11.6	1890	Eureka, Calif.
71	117080	KRFM	Sch.	Samur	710	673	189.0	38.5	14.0	1901	Alameda, Calif.
72	115504	JSCB	Sc. b.	San Joaquin	1,551	1,523	219.8	41.6	24.2	1876	Freeport, Me.

^a Formerly British bark La Escocesa.
^b Bark Collinga.
^c Bark Star of Chilo.

¹ Formerly Dutch sch. General Gomez.
² Formerly sch. Josie Growley.

Sailing Vessels

585

Line No.	Service	Crew	Name of owner	Home port	Address of owner
1	Oys.	6	John C. Boll.....	Philadelphia, Pa.....	Port Norris, N. J.
2	Oys.	3	Wesley Price.....	Crisfield, Md.....	Chance, Md.
3	Frt.	4	Daniel Walls.....	New Haven, Conn.....	West Haven, Conn.
4	Frt.	4	Reading Co. (Pa.).....	Philadelphia, Pa.....	Reading Terminal.
5	Frt.	13	Roche Harbor Lime & Cement Co. (Wash.).....	Seattle, Wash.....	Roche Harbor, Wash.
6	Frt.	4	Rockland Transportation Co. (Mo.).....	Rockland, Mo.....	Masonic Temple Building.
7	Frt.	4	do.....	do.....	Do.
8	Frt.	2	Staples Transportation Co. (Me.).....	Fall River, Mass.....	404 Davol Street.
9	Frt.	5	Rockland Transportation Co. (Mo.).....	Rockland, Me.....	Masonic Temple Building.
10	Frt.	4	do.....	do.....	Do.
11	Frt.	4	do.....	do.....	Do.
12	Frt.	13	Rolph Navigation & Coal Co. (Calif.).....	San Francisco, Calif.....	60 California Street.
13	Pass.	8	Capt. S. Sower.....	St. Thomas, Virgin Islands.	
14	Frt.	3	Morecraft Transportation Corporation (Del.).....	New York, N. Y.....	17 Battery Place.
15	Oys.	3	J. L. Landon.....	Crisfield, Md.....	4 Wynfall Avenue.
16	Oys.	5	E. F. Tyler.....	do.....	Ewell, Md.
17	Frt.	1	Spencer Lassiter.....	New Bern, N. C.....	Sealevel, N. C.
18	Frt.	8	Joseph F. O'Brien.....	Savannah, Ga.....	201 West River Street.
19	Fsh.	20	North American Fisheries (Wash.).....	Seward, Alaska.....	Seldovia, Alaska.
20	Frt.	2	Diamond P. Transportation Co. (Del.).....	Philadelphia, Pa.....	Nicetown Lane and D Street.
21	Frt.	13	Andrew F. Mahony Co. (Calif.).....	San Francisco, Calif.....	1 Drumm Street.
22	Frt.	8	J. M. Scott.....	Mobile, Ala.....	215 Staples Powoll Building.
23	Frt.	3	E. A. Larrimore.....	Cambridge, Md.....	Tilghman, Md.
24	Frt.	2	Johnson & Wimsatt (Del.).....	Washington, D. C.....	1212 Water Street SW.
25	Frt.	2	Peerless Products Co. (La.).....	Gulfport, Miss.....	Bay St. Louis, Miss.
26	Frt.	1	Judson H. Williamson.....	Bridgeport, Conn.....	South Norwalk, Conn.
27	Frt.	4	Wilbur Marsh.....	Crisfield, Md.....	Rhodes Point, Md.
28	Oys.	6	James F. Spedden.....	Cambridge, Md.....	Hudson, Md.
29	Frt.	5	Harry E. Willey.....	Reedville, Va.....	Colonial Beach, Va.
30	Frt.	15	Pacific Engineers Co. (Calif.).....	San Francisco, Calif.....	310 California Street.
31	Frt.	4	Timothy A. Wingate.....	Cambridge, Md.....	Hudson, Md.
32	Frt.	2	D. F. Meekens.....	Elizabeth City, N. C.....	Avon, N. C.
33	Frt.	4	E. A. Jenkins.....	Cambridge, Md.....	Fairbank, Md.
34	Oys.	5	Nathan T. Parks.....	do.....	Do.
35	Oys.	3	Oliver Hopkins.....	Reedville, Va.....	Colonial Beach, Va.
36	Frt.	3	O. O. Paul & Co.....	Baltimore, Md.....	Stewart Building.
37	Frt.	7	Morecraft Transportation Corporation (Del.).....	Boston, Mass.....	17 Battery Place.
38	Oys.	6	Ida E. Thomas.....	Crisfield, Md.....	Deal Island, Md.
39	Frt.	5	T. J. Hooper.....	Baltimore, Md.....	Catonsville, Md.
40	Frt.	3	L. A. Clarke & Son.....	Washington, D. C.....	Tenth and H Streets SW.
41	Oys.	5	Lorenzo J. Walker.....	Crisfield, Md.....	Hopewell, Md.
42	Frt.	3	Johnson & Wimsatt (Del.).....	Washington, D. C.....	1212 Water Street SW.
43	Oys.	4	George L. Evans.....	Crisfield, Md.....	Rhodes Point, Md.
44	Frt.	3	John W. Wilson.....	Cambridge, Md.....	Tilghman, Md.
45	Frt.	3	W. H. Valliant.....	do.....	Bellevue, Md.
46	Frt.	3	Abraham Lee.....	Alexandria, Va.....	Zacata, Va.
47	Tnk.	9	Standard Oil Co. (Ind.).....	Chicago, Ill.....	Whiting, Ind.
48	Tnk.	12	Standard Oil Co. of California (Del.).....	San Francisco, Calif.....	225 Bush Street.
49	Tnk.	3	do.....	do.....	Do.
50	Frt.	3	Sagadahoc Towing Co. (Me.).....	Bath, Me.....	Topsham, Me.
51	Frt.	3	do.....	do.....	Do.
52	Frt.	2	John S. Causey.....	Baltimore, Md.....	2105 Aliceanne Street.
53	Frt.	1	Maurius Neilson.....	Beaufort, N. C.....	Sealevel, N. C.
54	Frt.	1	Thomas R. Sheppard.....	St. Michael, Alaska.....	
55	Oys.	5	Daniel W. Benton.....	Crisfield, Md.....	Deal Island, Md.
56	Frt.	6	W. Edward McQuay.....	Cambridge, Md.....	Fairbanks, Md.
57	Mso.	4	Samuel T. Gladden.....	Crisfield, Md.....	Dames Quarter, Md.
58	Frt.	10	Pringle Barge Line Co. (Ohio).....	Cleveland, Ohio.....	Rocketteller Building.
59	Oys.	1	Mrs. Robert Simms.....	Reedville, Va.....	Lewisetta, Va.
60	Oys.	4	Estate of George W. Lowden.....	Savannah, Ga.....	208 West Bay Street.
61	Frt.	13	Red Salmon Canning Co. (Calif.).....	San Francisco, Calif.....	2 Pino Street.
62	Fsh.	10	Columbia River Packers Association (Oreg.).....	Astoria, Oreg.....	252 Front Street.
63	Frt.	14	Booth Fisheries Co. (Del.).....	Seattle, Wash.....	Foot Wall Street.
64	Frt.	10	J. M. Scott Shipping Co. (Ala.).....	Mobile, Ala.....	409 City Bank Building.
65	Frt.	4	Reading Co. (Pa.).....	Philadelphia, Pa.....	Reading Terminal.
66	Frt.	5	Eugene W. Fry.....	do.....	Commercial Trust Building.
67	Oys.	4	Robert B. Peterson.....	do.....	Port Norris, N. J.
68	Frt.	9	Joseph F. O'Brien.....	Savannah, Ga.....	201 West River Street.
69	Frt.	8	New England Maritime Co. (Me.).....	Boston, Mass.....	131 State Street.
70	Frt.	8	Libby, McNeill & Libby (Me.).....	San Francisco, Calif.....	465 California Street.
71	Frt.	10	Sanders & Kirchmann (Calif.).....	do.....	American National Bank Building.
72	Frt.	3	Neptune Line (Del.).....	New York, N. Y.....	1 Broadway.

† Formerly sc. b. ^a Antrim.
^b S. O. Co. No. 96.
 ‡ Formerly sc. b. ^a S. O. Co. No. 93.
^b P. C. O. Co. No. 3.

§ Formerly sch. David Z. Norton.
 † Formerly sc. b. Fort Dade.

Line No.	Official No.	Signal letters	Rig	Name of vessel	Tonnage		Register dimensions			When built	Where built
					Gross	Net	Length	Breadth	Depth		
							Feet	Feet	Feet		
1	23638	JHQN	Sch.	Sandy Hook	106	101	89.4	23.6	7.0	1870	East Haddam, Conn.
2	222656		Slp.	Santa Barbara	8	6	41.0	13.0	3.1	1922	Lakesville, Md.
3	116437	JRNP	Shp.	Santa Clara	1,435	1,453	209.5	40.0	25.5	1876	Bath, Me.
4	116904	KPTH	Sch.	Santa Paula	650	632	183.1	30.3	16.1	1900	Fairhaven, Calif.
5	217402	LPHG	Sch.	Santa Rosa	695	627	169.5	37.8	13.4	1918	Milton, Fla.
6	110464		Sch.	Sanxton Hubbard	11	8	58.0	15.1	3.6	1891	Solomons Island, Md.
7	207193		Slp.	Sara	6	6	32.5	12.8	3.8	1910	Boqueron, P. R.
8	116347	JQRD	Sch.	Sarah Eaton	199	154	110.0	29.0	9.0	1874	Calais, Me.
9	216408		Sch.	Sarah Ford	28	17	55.0	19.4	3.8	1917	Biloxi, Miss.
10	116135		Sch.	Sarah Frances	8	7	41.4	10.6	2.8	1886	North River, N. C.
11	202703		Sch.	Sarah Kennedy	23	15	53.9	19.8	3.7	1905	Biloxi, Miss.
12	22770		Sch.	Sarah Marla	48	45	65.0	22.2	5.4	1856	Cold Spring, N. Y.
13	23502	JLVO	Sch.	Sarah Quinn	113	108	88.0	27.7	7.2	1868	Tuckerton, N. J.
14	110517		Sch.	Sarah Wilson	15	10	50.0	14.3	3.8	1892	North River, N. C.
15	105403		Sch.	Sarah C. Conway	77	61	77.4	23.5	7.4	1872	Baltimore, Md.
16	223306		Slp.	Sarah C. Rock	11	11	32.1	13.8	3.7	1923	Savannah, Ga.
17	110787		Sch.	Sarah W. Wingate	34	34	70.8	19.4	5.2	1897	Madison, Md.
18	211872	LDHV	Sc. b.	Satilla	944	922	181.4	40.0	15.4	1913	Wilmington, Del.
19	117087	KRGQ	Sc. b.	Sauton	955	866	195.0	35.0	17.6	1901	Noank, Conn.
20	116020		Sch.	Saucy Jane	10	9	45.6	14.3	3.9	1884	Somerset County, Md.
21	212550	LDPB	Sc. b.	Savannah	944	922	181.4	40.0	15.4	1914	Wilmington, Del.
22	115167		Sch.	Scotia	903	858	210.9	34.5	13.4	1873	Cleveland, Ohio
23	115500		Sch.	Scottish Chief	8	8	52.0	13.3	3.4	1876	Somerset County, Md.
24	110870		Slp.	Screamer	20	15	42.7	16.5	4.3	1898	Half Moon, Ga.
25	116183		Slp.	Sea Bird	9	8	38.4	12.6	3.6	1887	Collington, N. C.
26	116746		Slp.	Seabright	8	6	41.3	13.6	3.2	1896	Orlolo, Md.
27	117148		Sch.	Seaconnet	65	40	78.5	20.8	9.2	1902	Essex, Mass.
28	141268		Slp.	Sea Fox	5	5	27.3	12.4	3.0	1887	Patchogue, N. Y.
29	224170		Slp.	Sea Gull	17	17	46.6	15.9	4.3	1924	Crisfield, Md.
30	110790		Slp.	Sea King	6	6	39.5	12.5	2.8	1897	Hudson, Md.
31	116940	KPQR	Sc. b.	Sehome	626	596	182.3	37.9	13.3	1899	New Whatcom, Wash.
32	211728		Sch.	Seminole	72	59	80.0	21.1	9.1	1913	Pensacola, Fla.
33	130731	KMWF	Sc. b.	Semper Fidelis	1,060	1,037	200.2	34.2	20.0	1884	Hamburg, Germany
34	116029	KOVD	Sc. b.	Seneca	2,208	2,070	283.7	42.0	24.6	1884	Chester, Pa.
35	116367		Sch.	Serafina C.	49	49	65.0	22.6	5.6	1890	Bay Point, Fla.
36	117194		Slp.	Seth T. Bozman	5	5	37.0	12.7	2.9	1902	Monie, Md.
37	205899	KWSN	Sc. b.	700	934	861	187.2	34.0	16.3	1908	Camden, N. J.
38	205946	KWTD	Sc. b.	701	934	881	187.2	34.0	16.3	1908	do
39	205947	KWTF	Sc. b.	702	934	881	187.2	34.0	16.3	1908	do
40	206007	KWTQ	Sc. b.	704	934	881	187.2	34.0	16.3	1909	do
41	206008	KWTR	Sc. b.	705	934	881	187.2	34.0	16.3	1909	do
42	206032	KWVB	Sc. b.	706	934	881	187.2	34.0	16.3	1909	do
43	206031	KWTV	Sc. b.	707	934	881	187.2	34.0	16.3	1909	do
44	209872		Sc. b.	741	680	617	167.3	35.6	12.8	1912	Philadelphia, Pa.
45	209873		Sc. b.	742	680	617	167.3	35.6	12.8	1912	do
46	3803	KPIHS	Sc. b.	780	926	824	187.4	34.2	18.1	1899	Bath, Me.
47	3806	KPIV	Sc. b.	781	931	823	188.1	34.2	18.1	1899	do
48	3832	KPSQ	Sc. b.	783	923	795	188.6	34.2	18.2	1900	do
49	3838	KPVJ	Sc. b.	784	919	808	188.4	34.0	18.0	1900	do
50	130781		Sc. b.	785	495	492	154.0	31.0	15.0	1900	Perth Amboy, N. J.
51	51255		Sl. b.	787	455	455	139.5	33.0	10.9	1896	Elkton, Md.
52	31442		Sl. b.	788	566	549	166.0	32.2	13.6	1882	Perth Amboy, N. J.
53	31436		Sl. b.	790	542	524	168.0	32.8	13.0	1880	Tottenville, N. Y.
54	31437		Sl. b.	791	540	523	167.0	32.4	13.0	1880	Perth Amboy, N. J.
55	31435		Sl. b.	793	529	511	163.7	32.4	12.1	1880	do
56	31455		Sl. b.	794	434	421	146.6	32.3	12.3	1882	do
57	31459		Sl. b.	795	466	456	146.2	32.7	12.7	1882	do
58	31451		Sl. b.	796	455	442	147.0	32.4	12.3	1882	do
59	31447		Sl. b.	797	417	403	140.0	32.5	12.3	1881	do
60	31448		Sl. b.	798	449	435	145.0	33.0	14.4	1881	do
61	116963	KPTG	Sc. b.	Sharon	482	406	163.6	34.2	10.3	1900	Bath, Me.
62	116560		Sch.	Shearwater	20	15	52.0	18.0	4.2	1877	St. Michaels, Md.
63	117254	KSLR	Sc. b.	SHENANGO	2,365	1,824	298.0	44.8	21.9	1903	Bath, Me.
64	218751	LSKT	Sc. b.	Sherwood	1,281	1,210	228.0	38.0	19.1	1919	Baltimore, Md.
65	116464		Sc. b.	Shickshinny	836	800	191.7	33.9	15.9	1891	Noank, Conn.
66	204560	KWIS	Sc. b.	Sidney	745	648	180.9	35.1	14.1	1907	Bath, Me.
67	116764		Sch.	SIDNEY G. THOMAS	3,200	2,912	366.0	44.0	22.2	1897	Cleveland, Ohio
68	117085		Slp.	Sigsbee	9	9	47.0	15.8	3.8	1901	Deal Island, Md.
69	116834	KNMF	Sc. b.	Silver Brook	904	842	194.0	34.8	17.6	1898	Noank, Conn.
70	116648		Sch.	Silver Spray	21	20	52.0	16.2	3.3	1894	Sponge Harbor, Fla.
71	116738		Slp.	Silver Spray	9	6	40.8	13.9	3.7	1896	Crisfield, Md.

1 Formerly sch. A. H. Schulz.

2 Formerly slp. Lavina.

3 a German bk. Senta.

4 Formerly b bk. Number Threa.

5 c U. S. Navy sc. b. Seneca.

6 a Seneca.

7 Formerly sc. b. b U. S. Navy Seneca.

8 Formerly sc. b. Bear Creek.

9 Formerly sc. b. Buffalo.

10 Formerly sc. b. Beckton.

11 Formerly sc. b. Blackwood.

12 Formerly sc. b. Buck Mountain.

13 Formerly sc. b. Bloomsbury.

14 Formerly sc. b. Berkshire.

15 Formerly sc. b. Bath

Sailing Vessels

587

Line No.	Service	Grew	Name of owner	Home port	Address of owner
1	Frt.	4	Lottie V. Wathen	Baltimore, Md.	3412 Elgin Avenue.
2	Oys.	2	Geo. B. Hoppe	Cambridge, Md.	Lakesville, Md.
3	Msc.	5	Thomas B. White	Los Angeles, Calif.	Hollywood, Calif.
4	Tnk.	7	Mission Transportation & Refining Co. (Calif.)	do.	do.
5	Frt.	8	A. S. Publicover	Pensacola, Fla.	do.
6	Frt.	6	John M. Meekins	Crisfield, Md.	Crapo, Md.
7	Frt.	3	Julio Morfis Maldonado	San Juan, P. R.	Fajardo, P. R.
8	Frt.	5	Blanchard Lumber Co. (Mass.)	Boston, Mass.	126 State Street.
9	Fsh.	6	Mrs. J. I. Ford	Gulfport, Miss.	Pascagoula, Miss.
10	Frt.	1	Leonard Robinson	Beaufort, N. C.	Stacy, N. C.
11	Frt.	5	Martin Fountain, jr.	Gulfport, Miss.	Blox, Miss.
12	Frt.	2	Jessie E. Griffin	Jonesport, Me.	Millbridge, Me.
13	Frt.	3	M. G. Wright	Elizabeth City, N. C.	500 Shepard Street.
14	Frt.	1	J. S. Hopkins	New Bern, N. C.	Hobucken, N. C.
15	Frt.	4	Harvey H. Conway	Cambridge, Md.	3 Choptank Avenue.
16	Oys.	2	Cyrus Bowens	Savannah, Ga.	McIntosh, Ga.
17	Frt.	3	Charles J. Hopkins	Baltimore, Md.	Princess Anne, Md.
18	Frt.	4	Savannah-New York Transportation Co. (Del.)	New York, N. Y.	29 Broadway.
19	Frt.	4	Reading Co. (Pa.)	Philadelphia, Pa.	Reading Terminal.
20	Frt.	2	Joseph R. Dodson	Cambridge, Md.	do.
21	Frt.	4	Savannah-New York Transportation Co. (Del.)	New York, N. Y.	29 Broadway.
22	Frt.	6	F. J. Eber	Buffalo, N. Y.	Tonawanda, N. Y.
23	Oys.	6	Anthony B. Corkran	Baltimore, Md.	Royal Oak, Md.
24	Frt.	2	Estate of George W. Lowden	Savannah, Ga.	208 West Bay Street.
25	Frt.	2	C. F. Gordon	Washington, N. C.	Bath, N. C.
26	Oys.	4	William L. Jones	Crisfield, Md.	Chance, Md.
27	Fsh.	9	E. E. Saunders & Co. (Fla.)	Pensacola, Fla.	Palafox Street Wharf.
28	Frt.	1	Frank L. Barnes	New Haven, Conn.	167 Hallock Avenue.
29	Oys.	2	C. A. Dana	Crisfield, Md.	South Tenth Street.
30	Oys.	5	Thomas M. Jones	do.	Deal Island, Md.
31	Frt.	5	Brooks Scanlon Corporation (Del.)	Jacksonville, Fla.	Eastport, Fla.
32	Fsh.	10	Warren Fish Co. (Fla.)	Pensacola, Fla.	Baylen Street Wharf.
33	Frt.	7	Gulf Barge & Towing Co. (La.)	New Orleans, La.	Olio and Magnolia Streets.
34	Frt.	6	Neptune Line (Del.)	New York, N. Y.	1 Broadway.
35	Frt.	5	Jose Gmo. Plodola	Key West, Fla.	1009 Windsor Lane.
36	Oys.	4	Thomas P. Bradshaw	Crisfield, Md.	Deal Island, Md.
37	Frt.	4	Bee Line Transportation Co. (Del.)	Perth Amboy, N. J.	Box 282.
38	Frt.	4	do.	do.	Do.
39	Frt.	4	do.	do.	Do.
40	Frt.	4	do.	do.	Do.
41	Frt.	4	do.	do.	Do.
42	Frt.	4	do.	do.	Do.
43	Frt.	4	do.	do.	Do.
44	Frt.	3	do.	do.	Do.
45	Frt.	3	do.	do.	Do.
46	Frt.	3	do.	do.	Do.
47	Frt.	2	do.	do.	Do.
48	Frt.	4	do.	do.	Do.
49	Frt.	2	do.	do.	Do.
50	Frt.	2	do.	do.	Do.
51	Frt.	2	do.	do.	Do.
52	Frt.	2	do.	do.	Do.
53	Frt.	2	do.	do.	Do.
54	Frt.	3	Snow Marine Co. (Me.)	Rockland, Me.	79 Mechanic Street.
55	Frt.	2	Bee Line Transportation Co. (Del.)	Perth Amboy, N. J.	Box 282.
56	Frt.	2	do.	do.	Do.
57	Frt.	2	do.	do.	Do.
58	Frt.	2	do.	do.	Do.
59	Frt.	3	do.	do.	Do.
60	Frt.	2	do.	do.	Do.
61	Frt.	4	Samuel Cabot (Mass.)	Boston, Mass.	141 Milk Street.
62	Frt.	2	R. B. Hodges	Washington, N. C.	Swan Quarter, N. C.
63	Tnk.	14	Gulf Refining Co. (Tex.)	Port Arthur, Tex.	West Port Arthur, Tex.
64	Frt.	4	T. J. Hooper	Baltimore, Md.	Catonsville, Md.
65	Frt.	3	Morecraft Transportation Co. (Del.)	New York, N. Y.	17 Battery Place.
66	Frt.	4	Robert B. Wathen	Baltimore, Md.	Pratt and Frederick Streets.
67	Frt.	8	Pittsburgh Steamship Co. (W. Va.)	Duluth, Minn.	Wolvin Building.
68	Oys.	5	William L. Jones	Crisfield, Md.	Chance, Md.
69	Frt.	3	Thomas J. Howard	New York, N. Y.	1 Broadway.
70	Frt.	5	Costas Nikitaridis	Tampa, Fla.	Tarpon Springs, Fla.
71	Oys.	4	Wilmer J. Price	Crisfield, Md.	Chance, Md.

¹³ Formerly so. b. Bangor.
¹⁴ Formerly so. b. Black Diamond.
¹⁵ Formerly sch. Bee.
¹⁶ Formerly so. b. Eckley.
¹⁷ Formerly sl. b. Marine.
¹⁸ Formerly sl. b. Baffle.
¹⁹ Formerly sl. b. Baltic.

²⁰ Formerly sl. b. Brunette.
²¹ Formerly sl. b. Baronet.
²² Formerly sl. b. Bristol.
²³ Formerly sl. b. Brooklyn.
²⁴ Formerly sl. b. Boston.
²⁵ Formerly sl. b. Blue Bird.
²⁶ Formerly sl. b. Black Bird.

Sailing Vessels

Line No.	Official No.	Signal letters	Rlg	Name of vessel	Tonnage		Register dimensions			When built	Where built
					Gross	Net	Length	Breadth	Depth		
1	115816		Sch.	Silver Wave	28	27	52.4	18.0	5.4	1881	Lebanon, Del.
2	116328		Slp.	Simon Banks	9	9	31.5	14.8	3.7	1890	Southport, Conn.
3	202798		Sch.	Sloux	17	9	50.3	18.8	3.6	1906	Biloxi, Miss.
4	116741		Sch.	SIR ISAAC LOTHIAN BELL	3,040	2,968	365.5	45.8	23.0	1896	West Bay City, Mich.
5	217405	LPHM	Sch.	Sir Thomas J. Lipton	1,358	1,188	200.1	41.8	19.5	1918	Brunswick, Ga.
6	115859		Sch.	Sisters	23	22	59.0	15.9	4.1	1882	St. Michaels, Md.
7	224457		Slp.	Siva	9	9	34.8	12.8	4.9	1925	Fajardo, P. R.
8	130856	KPTO	So. b.	Smith Line No. 1	489	412	163.8	34.2	10.5	1900	Bath, Me.
9	215546	LHST	So. b.	Smith & Terry No. 1	1,156	1,097	203.6	41.2	16.7	1917	Bethel, Del.
10	216876	LMTF	So. b.	Smith & Terry No. 2	1,251	1,198	221.1	41.0	16.5	1918	do
11	217160	LNPJ	So. b.	Smith & Terry No. 4	2,231	2,069	281.8	45.8	22.2	1918	Orange, Tex.
12	116915		Sch.	Smith K. Martin	50	33	73.7	22.7	5.8	1899	Pocomoke, City, Md.
13	204224	KWDM	So. b.	Smyrna	741	626	181.3	35.1	14.2	1907	Bath, Me.
14	221851		Slp.	Snapper	8	7	36.3	13.3	3.0	1921	Beaufort, S. C.
15	217841	LQPH	Sch.	Snetind	1,470	1,305	234.5	45.1	18.3	1919	Seattle, Wash.
16	203848		Slp.	Snow Fleet	20	18	47.7	17.0	4.0	1907	St. Helena, Island, S.O.
17	116199	KFCV	So. b.	Socony 56	589	589	162.1	30.1	14.4	1888	Chester, Pa.
18	116599	KLTB	So. b.	Socony 58	1,643	1,599	249.0	37.0	20.0	1893	do
19	116763	LDWB	So. b.	SOCONY 81	1,774	1,402	254.0	40.5	23.0	1897	Buffalo, N. Y.
20	214518	LGKS	So. b.	SOCONY 82	2,320	2,070	250.0	43.0	26.0	1916	Cleveland, Ohio
21	210928	LOTD	So. b.	SOCONY 83	2,440	2,040	250.0	43.0	26.0	1913	do
22	211242	LOWS	So. b.	SOCONY 84	2,441	2,040	250.0	43.0	26.0	1913	do
23	211035	LDWO	So. b.	SOCONY 85	2,441	2,042	250.0	43.0	26.0	1913	Lorain, Ohio
24	116879	LDWF	So. b.	SOCONY 86	1,102	999	108.7	38.1	16.0	1899	West Superior, Wis.
25	209771	LDWG	So. b.	SOCONY 88	2,005	1,612	250.0	43.0	23.0	1912	Lorain, Ohio
26	210719	LORJ	So. b.	SOCONY 90	2,451	2,052	250.0	43.0	26.0	1912	do
27	200146	KSPJ	So. b.	SOCONY 92	3,248	3,044	302.4	43.3	28.6	1903	Port Richmond, N. Y.
28	200789	KTBG	So. b.	SOCONY 94	4,167	3,934	360.5	50.0	27.0	1904	Shooters Island, N. Y.
29	165102		So. b.	SOCONY 123	952	952	209.3	34.9	15.4	1912	Port Richmond, N. Y.
30	165132		So. b.	SOCONY 124	952	952	209.4	34.9	15.4	1912	do
31	115654	JTHF	So. b.	Sollfale	1,515	1,384	212.7	40.1	24.1	1879	Bath, Me.
32	116714	KMRL	Sl. b.	Somerset	283	253	143.4	31.8	8.1	1896	do
33	117099	KRIH	Sch.	Sophie Christenson	675	570	180.6	38.9	13.4	1901	Port Blakely, Wash.
34	117193		Sch.	Sophie A. Durm	31	31	66.0	19.0	5.3	1902	Baltimore, Md.
35	116948		Slp.	Sophy and Ina	15	9	39.0	14.7	4.4	1900	Mauricetown, N. J.
36	201828	KTRW	So. b.	South East	868	835	203.0	35.0	18.0	1905	Jacksonville, Fla.
37	201375	KTJF	So. b.	South Land	869	835	203.0	35.0	18.0	1904	do
38	215731	LJDP	So. b.	Southern	1,972	1,797	262.8	44.1	21.0	1917	Bath, Me.
39	115842		Sch.	Speed	47	44	67.1	23.3	6.1	1882	Russum, Md.
40	201167	KTGH	So. b.	Spring	1,780	1,672	256.0	43.0	20.0	1904	Noank, Conn.
41	23362		Sch.	Stafford	199	189	112.0	25.6	9.6	1868	Tonawanda, N. Y.
42	117187		Slp.	Stanley Norman	10	10	47.5	15.3	4.0	1902	Salisbury, Md.
43	224171		Slp.	Star	9	9	38.4	14.4	3.2	1924	Crisfield, Md.
44	3882	KQTL	Shp.	STAR OF ALASKA	1,862	1,590	256.3	38.5	17.5	1886	Glasgow, Scotland
45	107429	KNTH	Bk.	Star of England	2,123	1,806	264.0	39.0	23.5	1893	Dumbarton, Scotland
46	215199	LHJO	Shp.	STAR OF FAULKLAND	2,330	1,866	276.8	42.0	24.0	1892	Port Glasgow, Scotland
47	161135	KPQC	Bk.	STAR OF FINLAND	1,699	1,425	225.7	42.3	20.0	1899	Bath, Me.
48	116975	KQCN	Shp.	Star of France	1,766	1,514	258.0	38.0	22.8	1877	Belfast, Ireland
49	96496	KPWR	Shp.	STAR OF GREENLAND	2,179	1,944	270.0	43.1	23.6	1892	Glasgow, Scotland
50	96621	KRQT	Bk.	STAR OF HOLLAND	2,301	1,965	284.7	39.7	23.5	1885	Belfast, Ireland
51	81699	KQCV	Bk.	STAR OF ICELAND	2,161	1,875	267.3	40.1	26.3	1896	Port Glasgow, Scotland
52	136801	KPWJ	Bk.	Star of India	1,318	1,247	205.5	35.2	23.4	1863	Ramsay, Scotland
53	116976	KQCP	Shp.	Star of Italy	1,784	1,497	251.5	38.2	22.9	1877	Belfast, Ireland
54	107724	KRMH	Shp.	STAR OF LAPLAND	3,381	3,006	332.4	45.4	26.1	1902	Bath, Me.
55	14494	KQWH	Shp.	STAR OF SCOTLAND	2,598	2,233	300.2	43.1	24.2	1887	Port Glasgow, Scotland
56	136762	KPLB	Shp.	STAR OF SHETLAND	3,345	2,850	332.0	45.3	25.5	1899	Bath, Me.
57	107612	KQNB	Shp.	STAR OF ZEALAND	3,202	2,987	332.3	45.4	26.0	1901	do
58	115485		Sch.	Stephen Chase	51	48	66.6	25.9	6.7	1876	Dorchester Co., Md.
59	115409		Sch.	Stephen Taber	46	44	63.2	22.2	4.8	1871	Glenwood, N. Y.
60	23539		Sch.	Stephen A. Douglass	21	20	55.0	17.5	4.6	1861	Philadelphia, Pa.

1 Formerly so. b. a Norton, b Scranton.
 3 Formerly so. b. a City of Austin, b Italian City of Austin a Standard.
 4 Formerly so. b. b S. O. Co. of N. Y. No. 56, c S. T. Co. No. 56, a S. O. Co. of N. Y. No. 58.
 4 Formerly so. b. b S. T. Co. No. 58, a S. O. Co. No. 81.
 4 Formerly so. b. b Sabine, c S. O. Co. No. 81, d S. T. Co. No. 81.
 6 Formerly so. b. S. T. Co. No. 82.
 7 Formerly so. b. a S. O. Co. No. 83, b S. T. Co. No. 83.

8 Formerly so. b. a S. O. Co. No. 84, b S. T. Co. No. 84.
 9 Formerly so. b. a S. O. Co. No. 85, b S. T. Co. No. 85.
 10 Formerly so. b. a S. O. Co. No. 86, b S. T. Co. No. 86.
 11 Formerly so. b. a S. O. Co. No. 88, b S. T. Co. No. 88.
 12 Formerly so. b. a S. O. Co. No. 90, b S. T. Co. No. 90.
 13 Formerly so. b. a S. O. Co. No. 92, b S. T. Co. No. 92.
 14 Formerly so. b. a S. O. Co. No. 94, b S. T. Co. No. 94.
 15 Formerly so. b. a S. O. Co. No. 123, b S. T. Co. No. 123.

Line No.	Service	Crew	Name of owner	Home port	Address of owner
1	Oys.	5	Frank T. Stowman	Philadelphia, Pa.	Port Norris, N. J.
2	Frt.	1	Andrew Ezyck	Bridgeport, Conn.	
3	Oys.	3	Dunbar-Dukate Co. (La.)	New Orleans, La.	710 Poydras Street.
4	Frt.	8	Pittsburgh Steamship Co. (W. Va.)	Duluth, Minn.	Wolvin Building.
5	Frt.	11	Apex Navigation Corporation (N. Y.)	New York, N. Y.	63 Wall Street.
6	Frt.	3	Thomas M. Copper	Cambridge, Md.	Bozman, Md.
7	Frt.	4	Bonifacio De Jesus	San Juan, P. R.	Fajardo, P. R.
8	Frt.	3	Morecraft Transportation Co. (N. Y.)	Portland, Me.	180 Commercial Street.
9	Frt.	4	Smith & Terry Coastwise Co. (Del.)	Wilmington, Del.	Bethel, Del.
10	Frt.	5	Smith & Terry Transportation Co. (Del.)	do	do
11	Frt.	4	Fair Oaks Steamship Corporation (Del.)	New York, N. Y.	17 Battery Place.
12	Frt.	3	Levin P. Kelly	Annapolis, Md.	Eastport, Md.
13	Frt.	3	Robert B. Wathen	Baltimore, Md.	Pratt and Frederick Streets.
14	Frt.	2	Chatham Oyster Co. (Ga.)	Beaufort, S. C.	Box 319.
15	Frt.	11	Joseph W. Gorman	Boston, Mass.	Worcester, Mass.
16	Frt.	2	Estate of Geo. W. Lowden	Beaufort, S. C.	
17	Tnk.	3	Standard Transportation Co. (Del.)	New York, N. Y.	26 Broadway.
18	Tnk.	8	do	do	Do.
19	Tnk.	9	do	do	Do.
20	Tnk.	11	do	do	Do.
21	Tnk.	12	do	do	Do.
22	Tnk.	12	do	do	Do.
23	Tnk.	10	do	do	Do.
24	Tnk.	10	do	do	Do.
25	Tnk.	9	do	do	Do.
26	Tnk.	12	do	do	Do.
27	Tnk.	10	do	do	Do.
28	Tnk.	14	do	do	Do.
29	Tnk.	5	do	do	Do.
30	Tnk.	5	do	do	Do.
31	Frt.	2	Neptune Line (Del.)	do	1 Broadway.
32	Frt.	2	Staples Transportation Co. (Me.)	Fall River, Mass.	404 Davol Street.
33	Frt.	11	J. E. Shields	Seattle, Wash.	Pier 1.
34	Frt.	2	G. L. Wright	Roedville, Va.	Deltaville, Va.
35	Oys.	4	John McConnell, jr.	Philadelphia, Pa.	Port Norris, N. J.
36	Frt.	5	Brooks-Scanlon Corporation (Del.)	Jacksonville, Fla.	Eastport, Fla.
37	Frt.	4	do	do	Do.
38	Frt.	4	Southern Transportation Co. (N. J.)	Philadelphia, Pa.	Commercial Trust Building.
39	Frt.	3	T. Preston Webster	Baltimore, Md.	2235 Boston Street.
40	Frt.	7	Reading Co. (Pa.)	Philadelphia, Pa.	Reading Terminal.
41	Frt.	3	Samuel Shields	Marquette, Mich.	Sault Ste. Marie, Mich.
42	Oys.	5	Alfred Reynolds	Cambridge, Md.	Wingate, Md.
43	Oys.	2	C. A. Dana	Crisfield, Md.	South Tenth Street.
44	Fsh.	75	Alaska Packers Association (Calif.)	San Francisco, Calif.	111 California Street.
45	Fsh.	17	do	do	Do.
46	Fsh.	20	do	do	Do.
47	Fsh.	56	do	do	Do.
48	Fsh.	20	do	do	Do.
49	Frt.	21	do	do	Do.
50	Fsh.	21	do	do	Do.
51	Frt.	75	do	do	Do.
52	Frt.	14	do	do	Do.
53	Fsh.	6	Darling Singer Shipping & Lighterage Co. (Oreg.)	Portland, Oreg.	Northwest Bank Building.
54	Frt.	30	Alaska Packers Association (Calif.)	San Francisco, Calif.	111 California Street.
55	Fsh.	23	do	do	Do.
56	Fsh.	30	do	do	Do.
57	Frt.	3	do	do	Do.
58	Frt.	4	Major H. Todd	Crisfield, Md.	Chance, Md.
59	Frt.	1	Fred H. Eaton	Belfast, Me.	Little Deer Isle, Me.
60	Frt.	6	William H. Vallant	Cambridge, Md.	Bellevue, Md.

¹⁶ Formerly sc. b. ^a S. O. Co. No. 124.
^b S. T. Co. No. 124.
¹⁷ Formerly Sc. b. Samuel W. Fancher.
 British shp. Balclutha.
¹⁸ Formerly ^b Hawaiian shp. Balclutha.
^c shp. Balclutha.
¹⁹ Formerly ^a British shp. Blairmore.
^b bk. Abby Palmer.
^a German shp. Steinbek.
²⁰ Formerly ^b shp. Northern Light.
^c shp. Arapahoe.
²¹ Formerly ^b Kalulani.
²² Formerly ^a British shp. Star of France.
^b Hawaiian shp. Star of France.
²³ Formerly shp. Hawaiian Isles.

²⁴ Formerly ^a British Shp. Zemindar.
^b German Shp. Otto Gildemeister.
^c Bark Homeward Bound.
²⁵ Formerly ^a Hawaiian bk. Willscot.
^b bk. Willscot.
²⁶ Formerly ^a British shp. Eurterpe.
^b Hawaiian shp. Eurterpe.
^c bk. Eurterpe.
²⁷ Formerly ^a British shp. Star of Italy.
^b Hawaiian shp. Star of Italy.
²⁸ Formerly shp. Atlas.
²⁹ Formerly ^a British shp. Kenilworth.
^b shp. Kenilworth.
³⁰ Formerly shp. Edward Sewall.
³¹ Formerly shp. Astral.

Sailing Vessels

Line No.	Official No.	Signal letters	Rig	Name of vessel	Tonnage		Register dimensions			When built	Where built
					Gross	Net	Length	Breadth	Depth		
					Feet			Feet			
1	116992	KQGS	Sch.	Stimson.....	693	606	182.0	39.5	13.8	1900	Ballard, Wash.
2	202556		Sip.	Stonewall.....	9	8	37.7	14.8	3.0	1905	Bluffton, S. O.
3	23906		Sch.	Storm Petrel.....	174	165	100.9	27.5	10.8	1870	Ellsworth, Me.
4	221837	MDHV	Sch.	Stranger.....	595	510	171.5	35.0	13.2	1918	Annapolis, Royal Nova Scotia.
5	201344		Sch.	Sue-Don.....	18	17	43.3	14.0	4.6	1904	Bay City, Mich.
6	116060		Sch.	Sunlight.....	26	17	52.6	18.2	5.1	1886	Bridgeton, N. J.
7	220965	MOHG	Sc. b.	SUNSET UNA.....	1,189	1,137	200.3	36.3	18.4	1920	Newburgh, N. Y.
8	117103		Sip.	Susan May.....	10	7	46.0	15.4	2.8	1901	Pocomoke City, Md.
9	116984		Sch.	Susan L. Watson.....	28	19	53.0	18.4	5.3	1900	Solomons Island, Md.
10	117078		Sip.	Susie Dryden.....	9	9	45.3	15.9	4.0	1901	Pocomoke City, Md.
11	117042		Sip.	Swan.....	8	8	38.9	13.3	2.4	1901	Mitchellville, Fla.
12	203469	KVPH	Sc. b.	SWEDEROPE.....	1,566	1,520	227.0	38.1	19.6	9061	Camden, N. J.
13	216443		Sch.	Sweet Heart.....	27	17	53.8	19.0	3.9	1917	Biloxi, Miss.
14	208230	LBR8	Sc. b.	Sweetser Linthicum.....	695	652	199.3	32.1	11.7	1910	Elkton, Md.
15	221925		Sip.	Syria.....	13	12	28.6	9.0	6.0	1921	St. John, Virgin Islands.
16	222353	MDRN	Sc. b.	T. J. Hooper.....	2,197	2,114	267.3	46.0	23.6	1918	Morehead City, N. C.
17	220774	MBSW	Sch.	T. N. Barnsdall.....	1,309	1,213	216.5	40.7	21.0	1920	Camden, Me.
18	24889		Sch.	T. O. Ladow.....	24	15	49.0	18.4	4.0	1869	Dorchester, N. J.
19	145265		Sch.	T. R. Creamer.....	25	17	65.9	17.0	4.6	1881	White Haven, Md.
20	221405	MOWD	Sc. b.	Talbot.....	2,229	2,146	267.3	46.0	23.6	1921	Stratford, Conn.
21	202701	KVDR	Sc. b.	Tamanend.....	721	623	177.0	35.0	14.2	1905	Noank, Conn.
22	205212	KWPR	Sc. b.	Tamaqua.....	830	732	180.2	35.0	14.7	1908	do.
23	212673	LDTF	Sc. b.	TAMPICO.....	1,994	1,673	248.8	40.1	18.1	1900	Havre, France.
24	210613	LCPQ	Sc. b.	Temple.....	963	876	195.0	35.0	17.6	1912	Noank, Conn.
25	218834	MCQB	Sc. b.	Texas.....	2,212	2,146	267.3	46.0	23.6	1919	Brunswick, Ga.
26	202077		Sch.	Teresa L.....	18	10	56.2	17.4	3.6	1905	Biloxi, Miss.
27	207000		Sip.	Texas.....	8	6	35.3	12.5	2.3	1907	Matagorda, Tex.
28	145633		Sch.	Thalia.....	82	47	81.8	22.0	9.0	1892	Gloucester, Mass.
29	206803		Sip.	Thelma.....	5	5	35.7	12.2	2.5	1909	Bedsforth, Md.
30	145760		Sch.	Thelma G. Roberts.....	6	6	45.3	14.0	2.7	1897	Applegarth, Md.
31	145859	KQHL	Sc. b.	Theodora Palmer.....	1,042	910	196.4	40.5	17.6	1900	Noank, Conn.
32	215474	LHRJ	Sch.	Theoline.....	594	509	172.0	34.8	13.0	1917	Rookland, Me.
33	145497		Sip.	Thistle.....	10	9	41.8	14.5	3.6	1888	Cambridge, Md.
34	216008	LJVB	Sch.	Thistle.....	1,586	1,462	240.0	44.0	20.8	1918	St. Helens, Oreg.
35	145428		Sch.	Thomas J.....	10	6	54.8	14.3	3.2	1886	Tilghmans Island, Md.
36	145488		Sch.	Thomas Blades.....	27	26	62.0	17.6	5.1	1888	St. Michaels, Md.
37	209233		Sip.	Thomas Clyde.....	27	21	54.5	18.2	5.3	1911	Ortolo, Md.
38	24637		Sch.	Thomas Thomas.....	43	29	67.4	19.7	5.0	1867	Beaufort, N. O.
39	209188		Sch.	Thomas A. Jones.....	56	47	86.0	23.7	5.3	1911	Carters Creek, Va.
40	145302		Sch.	Thomas B. Schall.....	55	52	75.3	22.9	6.5	1882	Baltimore, Md.
41	24092		Sch.	Thomas B. Taylor.....	93	88	87.1	23.6	6.9	1873	Wicomico County, Md.
42	145316		Sch.	Thomas H. Kirby.....	28	26	61.1	17.6	5.1	1882	St. Michaels, Md.
43	145578	KJGR	Sch.	Thomas H. Lawrence.....	374	322	134.7	33.3	11.0	1891	Boston, Mass.
44	145571	KJCN	Sch.	Thomas J. Shryock.....	173	164	117.4	23.7	7.7	1891	Bethel, Del.
45	145527		Sch.	Thomas M. Freeman.....	21	21	54.8	16.9	4.7	1889	Madison, Md.
46	145916	KRLQ	Bkn.	Thos. P. Emigh.....	1,040	923	211.6	42.4	16.4	1902	Tacoma, Wash.
47	202367	KVJD	Sch.	Thomas S. Gorton.....	140	92	103.6	25.4	11.5	1905	Essex, Mass.
48	24715		Sch.	Thomas W. Moore.....	32	23	59.2	20.5	5.5	1866	Dorchester County, Md.
49	221037		Sip.	Three Brothers.....	17	11	38.7	17.0	4.6	1921	Bluffton, S. O.
50	24806		Sch.	Three Sisters.....	65	61	63.0	22.0	6.0	1855	Dorchester County, Md.
51	145008		Sch.	Three Sisters.....	39	37	61.5	22.0	4.4	1874	Milford, Del.
52	145305		Sch.	Three Sisters.....	23	14	52.0	16.2	4.8	1884	Dorchester, N. J.
53	145730		Sip.	Three Sisters.....	7	6	38.2	12.8	3.3	1896	Crisfield, Md.
54	24926		Sch.	Tidal Wave.....	30	18	55.0	18.3	5.1	1872	Mauricetown, N. J.
55	145298		Sip.	Tiger.....	5	5	27.8	13.0	3.4	1869	Norwalk, Conn.
56	220390		Sch.	Timothy Bateman.....	58	58	71.4	21.8	6.3	1927	Leesburg, N. J.
57	210038	LJSH	Sc. b.	Tlaga.....	1,012	938	197.0	35.0	18.4	1918	Baltimore, Md.
58	219515	LVMJ	Sc. b.	Tlolen.....	1,163	1,087	198.5	36.5	20.0	1919	Yonkers, N. Y.
59	145818	KPGD	Sc. b.	Tipton.....	830	729	184.6	35.2	16.1	1899	Bath, Me.
60	210959	LCTK	Sc. b.	Tohickon.....	739	642	177.6	35.0	14.5	1913	Noank, Conn.
61	220038	LWNP	Sch.	Tollma.....	913	840	185.4	37.6	18.6	1920	Linoleumville, N. Y.
62	223954		Sip.	Tomas Jose.....	15	15	40.1	15.4	5.2	1924	Fajardo, P. R.
63	200455		Sip.	Tom Cat.....	13	10	33.2	14.1	3.9	1903	Dawfuskie Island, S. O.
64	219042	LTFP	Sc. b.	Tompkinsville.....	1,274	1,246	221.3	37.6	18.7	1919	Mariners Harbor, N. Y.
65	215603	LHVG	Sch.	TONAWANDA.....	1,745	1,642	254.0	38.1	23.4	1892	Greenock, Scotland.
66	207503		Sc. b.	Tottenville.....	643	643	175.6	35.1	13.3	1910	Tottenville, N. Y.
67	215492		Sl. b.	Townsend.....	68	53	71.0	23.2	5.3	1917	Boothbay Harbor, Me.
68	24485		Sch.	Traveler.....	32	30	57.0	20.0	4.3	1864	Yerba Buena Island, Calif.

1 Formerly (a) British sch. Hilda M. Stark.
 (b) sch. Hilda M. Stark.
 2 Formerly sc. b. Number Twenty-four.

3 Formerly sc. b. William L. Donohue.
 4 Formerly sc. b. James Blight.

Sailing Vessels

591

Line No.	Service	Crew	Name of owner	Home port	Address of owner
1	Fr.	6	Walter A. Bodden	Mobile, Ala.	1905 Government Street.
2	Fr.	2	Richard Gadsen	Beaufort, S. C.	Bluffton, S. C.
3	Fr.	3	Whitcomb, Haynes & Whitney (Me.)	Ellsworth, Me.	Ellsworth Falls, Me.
4	Fr.	7	Whitney & Bodden Shipping Co. (Ala.)	Mobile, Ala.	50 South Commerce Street.
5	Fr.	1	C. J. Garlock	Port Huron, Mich.	Marine City, Mich.
6	Oys.	6	Peter O. Cosier	Philadelphia, Pa.	Millville, N. J.
7	Tnk.	6	Bay Towing Co. (Tex.)	Galveston, Tex.	818 American National Insurance Building. 216 North Somerset Avenue.
8	Oys.	5	John W. Sterling	Crisfield, Md.	Route 2.
9	Oys.	3	G. L. Daugherty	do	
10	Oys.	5	Wilbur F. Morgan	do	
11	Fr.	2	William H. Lowe	Key West, Fla.	
12	Fr.	6	Detroit Sulphite Transportation Co. (Mich.)	Detroit, Mich.	9125 West Jefferson Avenue.
13	Fr.	5	Foster-Fountain Co. (La.)	Gulfport, Miss.	Biloxi, Miss.
14	Fr.	2	Eastern Transportation Co. (Del.)	Wilmington, Del.	Ford Building.
15	Pas.	4	Edwin Testamerck	St. Thomas, Virgin Islands.	St. John, Virgin Islands.
16	Fr.	5	Eastern Transportation Co. (Del.)	Wilmington, Del.	Ford Building.
17	Fr.	8	Camden Vessel Co. (Me.)	Rockland, Me.	308 Main Street.
18	Oys.	6	John O. Stitees	Philadelphia, Pa.	Port Norris, N. J.
19	Fr.	2	Heller Marine Railway (Md.)	Annapolis, Md.	Eastport, Md.
20	Fr.	6	P. Dougherty Co. (Md.)	Baltimore, Md.	Hearst Tower Building.
21	Fr.	3	Reading Co. (Pa.)	Philadelphia, Pa.	Reading Terminal.
22	Fr.	3	Lehigh Coal & Navigation Co. (Pa.)	New York, N. Y.	143 Liberty Street.
23	Tnk.	18	Texas Co. (Tex.)	Port Arthur, Tex.	Dock 29.
24	Fr.	5	Reading Co. (Pa.)	Philadelphia, Pa.	Reading Terminal.
25	Fr.	1	Southern Transportation Co. (N. J.)	do	Commercial Trust Building.
26	Fsh.	3	Dunbar-Dukate Co. (La.)	New Orleans, La.	710 Poydras Street.
27	Fsh.	2	Philip Yeamans	Galveston, Tex.	Matagorda, Tex.
28	Fr.	5	Juan Cardenez	San Juan, P. R.	Mayaguez, P. R.
29	Fr.	3	Charles E. Ball	Annapolis, Md.	St. George Island, Md.
30	Oys.	3	Willie O. Dean	Crisfield, Md.	Hoopersville, Md.
31	Fr.	4	Thames Tow Boat Co. (Conn.)	New London, Conn.	Bank Street.
32	Fr.	8	Boston Maritime Corporation (Me.)	Boston, Mass.	131 State Street.
33	Fr.	5	Robert J. Parks	Cambridge, Md.	Wingate, Md.
34	Fr.	12	Charles Nelson Co. (Calif.)	San Francisco, Calif.	230 California Street.
35	Fr.	2	Leavin F. Harrison, sr.	Cambridge, Md.	Bar Neck, Md.
36	Fr.	2	O. H. Mason	Reedville, Va.	Deltaville, Va.
37	Fr.	6	S. R. Webster	Baltimore, Md.	2206 Boston Street.
38	Fr.	3	Henry Dill	do	Centreville, Md.
39	Fr.	3	W. H. Valliant	Cambridge, Md.	Bellevue, Md.
40	Fr.	3	Warren J. Courtney	Reedville, Va.	Mundy Point, Va.
41	Fr.	3	R. Duke Wathen	do	Catonsville, Md.
42	Oys.	3	Frank T. Stowman	Philadelphia, Pa.	Port Norris, N. J.
43	Fr.	5	Francis G. Boggs	Boston, Mass.	Hingham, Mass.
44	Fr.	4	W. B. Vane	Cambridge, Md.	
45	Fr.	7	Irvin Wingate	do	James, Md.
46	Fr.	12	Charles Nelson Co. (Calif.)	San Francisco, Calif.	230 California Street.
47	Fsh.	23	Gorton Pew Vessels Co. (Mass.)	Gloucester, Mass.	Rowe Square.
48	Oys.	7	Floyd W. Chance	Philadelphia, Pa.	Heislerville, N. J.
49	Fsh.	3	Estate of Geo. W. Lowden	Savannah, Ga.	208 West Bay Street.
50	Fr.	3	T. Preston Webster	Baltimore, Md.	2301 Boston Street.
51	Fr.	2	Frank B. Eaton	Rockland, Me.	Camden, Me.
52	Oys.	6	George L. Brittain	Philadelphia, Pa.	Port Norris, N. J.
53	Fr.	2	Walton Taves	Crisfield, Md.	Deal Island, Md.
54	Oys.	6	Howard F. Stites	Philadelphia, Pa.	Newport, N. J.
55	Fr.	1	George W. Kinsey	Bridgeport, Conn.	South Norwalk, Conn.
56	Oys.	8	Morton Bateman	Philadelphia, Pa.	Port Norris, N. J.
57	Fr.	5	Reading Co. (Pa.)	do	Reading Terminal.
58	Tnk.	4	Sabine Towing Co. (Tex.)	Port Arthur, Tex.	Box 252.
59	Fr.	2	Staples Transportation Co. (Me.)	Fall River, Mass.	404 Davol Street.
60	Fr.	3	Reading Co. (Pa.)	Philadelphia, Pa.	Reading Terminal.
61	Fr.	8	Thomas M. O. Bram	Jacksonville, Fla.	1724 Laura Street.
62	Fr.	3	Cornelius Pentheny	St. Thomas, Virgin Islands.	Christiansted, Virgin Islands.
63	Fr.	2	Albert Brown	Beaufort, S. C.	Hiltonhead, S. C.
64	Fr.	3	T. J. Hooper	Baltimore, Md.	Catonsville, Md.
65	Fr.	23	Australian Dispatch Line (Calif.)	Astoria, Oreg.	
66	Fr.	4	Brooks-Scanlon Corporation (Del.)	Jacksonville, Fla.	Eastport, Fla.
67	Ten.	3	Herbert T. Gerrish	Boston, Mass.	101 Tremont Street.
68	Fr.	1	Jacob Olsen	San Francisco, Calif.	Petaluma, Calif.

a Formerly French so. b. France Marie.
 b Formerly Belgium so. b. France Marie.
 c sc. b. France Marie.

6 Formerly sch. b. Hastnal.
 7 Formerly German shp. Indra.

Sailing Vessels

Line No.	Official No.	Signal letters	Rig	Name of vessel	Tonnage		Register dimensions			When built	Where built
					Gross	Net	Length	Breadth	Depth		
					Feet			Feet			
1	215835	LJHV	Sc. b.	Trenton	1,013	939	197.0	35.0	18.4	1917	Baltimore, Md.
2	145058		Sch.	Tres Hermanos	22	21	54.6	19.4	4.4	1874	Mandeville, La.
3	224120		Slp.	Tres Hermanos	5	5	26.8	9.4	3.7	1924	Rio Grande, P. R.
4	220636		Sch.	Triguena	49	49	70.0	23.1	7.8	1920	Mayaguez, P. R.
5	145046		Sch.	Trilon	71	67	74.5	22.2	7.6	1875	Essex, Mass.
6	24576		Slp.	Triumph	5	5	24.8	10.1	3.7	1867	Westerly, R. I.
7	145651		Sch.	Triumph	27	26	66.1	18.9	5.1	1893	Tilghmans Island, Md.
8	145898		Slp.	Triumph	7	7	39.4	13.8	2.9	1901	Hudson, Md.
9	221072		Slp.	Triunfo	9	9	36.8	13.5	3.5	1920	Fajardo, P. R.
10	59434		Sc. b.	Troy	660	635	176.0	34.9	14.0	1889	Noank, Conn.
11	214785	LGSD	Sc. b.	Truro	1,631	1,473	245.5	41.2	19.9	1917	Bath, Me.
12	216898	LMVO	Sc. b.	Tuckahoe	792	726	179.0	34.6	15.5	1918	Baltimore, Md.
13	202662	KVDH	Sc. b.	Tulpehocken	721	623	177.0	35.0	14.2	1905	Noank, Conn.
14	207058	LBHP	Sc. b.	TULSA	607	607	164.8	32.1	12.8	1909	Port Richmond, N. Y.
15	222688	MFCR	Shp.	Tushala	1,748	1,624	261.0	39.0	23.4	1883	Greenock, Scotland
16	221010		Slp.	20 de Mayo	7	7	30.4	12.0	3.7	1920	Key West, Fla.
17	214316		Sch.	Twin Brother	23	15	56.7	19.0	3.5	1916	Pascagoula, Miss.
18	214317		Sch.	Twin Sister	23	15	56.7	19.0	3.5	1916	do.
19	145584		Sch.	Two Forty	41	39	67.8	17.6	6.8	1891	Essex, Mass.
20	145938		Slp.	Two Friends	15	15	40.0	16.4	6.0	1902	Beaufort, S. O.
21	145729		Slp.	Two Sisters	9	7	43.1	14.5	3.5	1896	Tilghman, Md.
22	145794		Slp.	Two Sisters	10	8	32.5	13.3	2.6	1898	Key Largo, Fla.
23	220916	MOFF	Sc. b.	Ulak	2,323	2,211	268.3	46.0	23.6	1919	Newington, N. H.
24	204828		Slp.	Ulls	12	8	32.0	15.6	3.5	1907	Shipyard, Ga.
25	221198		Sch.	Uno	7	6	38.4	7.3	2.5		Unknown
26	202344		Slp.	Ursatur	7	6	38.5	13.8	3.0	1905	Justisville, Va.
27	25317	KPDC	Sc. b.	Upton	843	746	184.9	35.0	16.2	1899	Bath, Me.
28	25261		Sch.	Urbane	10	9	54.7	15.9	2.6	1885	Cambridge, Md.
29	212138	LDKP	Sc. b.	Vale Royal	944	922	181.4	40.0	15.4	1914	Wilmington, Del.
30	161931		Slp.	Vallant	10	10	40.9	13.0	3.0	1902	Smyrna, N. O.
31	61109		Sl. b.	Vasty	383	373	150.0	32.0	10.5	1882	Mystic Bridge, Conn.
32	161841		Sch.	Vaughan	25	25	63.0	18.0	4.7	1899	Madison, Md.
33	219217	LTQO	Sch.	Velma L. Hamlin	1,061	966	200.0	38.8	19.3	1919	Harrington, Me.
34	25885		Sch.	Venezia	20	14	54.6	18.4	4.0	1873	Wolf River, Miss.
35	201641		Slp.	Venus	6	6	34.5	11.4	2.3	1904	Davis, N. O.
36	161776		Slp.	Vera	7	5	38.5	13.1	3.1	1896	St. Peters, Md.
37	161802		Slp.	Vera D	6	6	38.2	13.4	2.7	1897	Hopewell, Md.
38	25935		Sch.	Vernetta Ann	48	36	75.0	22.7	5.0	1878	Baltimore, Md.
39	161864		Slp.	Vernon	21	16	39.3	17.9	4.5	1899	Shipyard, Ga.
40	207921		Slp.	Vernon Daniel	23	18	56.2	18.4	4.8	1910	Champ, Md.
41	161896		Slp.	Victor	9	7	46.0	15.0	3.0	1901	Hopkins, Va.
42	219516	LVKH	Sch.	Vigilant	1,603	1,439	241.9	44.4	19.0	1920	Hoquiam, Wash.
43	223287		Sch.	Vigilant	60	52	70.4	21.9	6.9		Baltimore, Md.
44	25507		Sch.	Village Belle	21	14	50.2	16.6	4.6	1851	Somerset County, Md.
45	25873		Slp.	Vinnie	11	10	36.5	13.7	3.5	1873	Greenport, N. Y.
46	201460		Slp.	Viola	5	5	36.5	12.2	2.7	1904	Fairmount, Md.
47	222570		Slp.	Viola	15	11	37.5	16.3	3.8	1922	Bluffton, S. O.
48	161840		Sch.	Viola Haas	20	14	49.2	15.8	5.0	1899	Bayou Talla, Miss.
49	200198		Sch.	Violet	41	31	64.9	22.5	4.5	1903	Handsboro, Miss.
50	161803		Sch.	Virgie G. Dean	6	6	40.5	13.7	2.7	1897	Bishop Head, Md.
51	161845		Sch.	Virgie P. Travers	7	7	41.0	14.0	2.4	1899	Fishing Creek, Md.
52	161932		Sch.	Virgil	12	12	50.3	14.0	3.3	1902	Wit, N. O.
53	76764	KGBR	Sch.	Virginia	129	122	105.2	21.0	7.6	1888	Sharptown, Md.
54	161523		Sch.	Virginia	56	52	82.3	23.4	6.4	1883	Greensboro, Md.
55	161900		Slp.	Virginia	6	6	36.3	13.9	2.2	1901	Cambridge, Md.
56	205734		Slp.	Virginia	6	6	39.0	13.2	2.7	1905	Deep Creek, Va.
57	161923		Slp.	Virginia W	8	8	44.0	14.4	3.7	1902	Oriole, Md.
58	201473		Slp.	Virginia W	5	5	37.5	13.5	3.3	1904	Gulfport, Va.
59	95835		Sch.	Virginia Carroll	97	93	91.6	22.6	6.6	1884	Pocomoke City, Md.
60	25914		Slp.	Virginia Dare	13	8	43.0	14.6	3.6	1875	Hatteras, N. O.
61	209133		Sch.	Virginia Dare	47	45	70.5	20.5	6.0	1911	Solomons, Md.
62	218112	LRGH	Sch.	Virginia Dare	1,599	1,425	229.4	41.2	22.8	1919	Newcastle, Me.
63	161867	KQLH	Sc. b.	Virginia Palmer	840	777	190.4	40.3	13.1	1900	Noank, Conn.
64	217872	LQRM	Sch.	Virginia Pendleton (composite)	1,547	1,388	222.0	40.8	22.3	1919	Mystic, Conn.
65	161619		Slp.	Virginia D. Mayne	10	9	43.1	14.0	3.2	1890	Cambridge, Md.
66	25983		Sch.	Vision	8	8	32.8	13.1	3.9	1881	Sarasota, Fla.
67	208235		Sc. b.	Vitrio	765	702	165.6	36.0	15.5	1911	Noank, Conn.
68	203661		Sch.	Vixen	20	13	49.9	17.3	4.1	1906	De Lisle, Miss.
69	221771		Slp.	Volador	6	6	28.5	10.7	4.8	1921	Fajardo, P. R.
70	161672	KLBT	Sch.	Volante	125	119	87.0	25.6	7.6	1891	North Bend, Ore.
71	161784		Ywl.	Volusia	19	19	45.8	15.7	5.2	1896	New Smyrna Fla.
72	219455	LVGP	Sc. b.	W. A. Ebson	3,326	3,249	298.6	49.9	31.2	1919	Orange, Tex.
73	81094	KDFV	Bk.	W. B. Flint	952	876	178.4	35.4	17.7	1885	Bath, Me.

¹ Formerly sc. b. Northern No. 7.

^a British shp. Inverugas.
^b Formerly British shp. Sierra Lucena.
^c Norwegian shp. Sophie.

Sailing Vessels

593

Line No.	Service	Crew	Name of owner	Home port	Address of owner
1	Frt.	5	Reading Co. (Pa.)	Philadelphia, Pa.	Reading Terminal.
2	Frt.	3	Jerry M. Haas	Gulfport, Miss.	Kiln, Miss.
3	Frt.	3	Juan Rosado	San Juan, P. R.	Rio Grande, P. R.
4	Frt.	4	Bartolome Cabanillas	do	Mayaguez, P. R.
5	Frt.	3	Lottie C. Beal	Jonesport, Me.	
6	Frt.	1	Ellery Barber	Providence, R. I.	Westerly, R. I.
7	Frt.	2	Harry D. Moore	Philadelphia, Pa.	Dividing Creek, N. J.
8	Frt.	4	George W. Lowery	do	Tilghman, Md.
9	Frt.	3	Jorge Bird Arias	San Juan, P. R.	Fajardo, P. R.
10	Frt.	3	Neptune Line (Del.)	New York, N. Y.	1 Broadway
11	Frt.	5	Staples Transportation Co. (Me.)	Fall River, Mass.	404 Davol Street.
12	Frt.	4	Reading Co. (Pa.)	Philadelphia, Pa.	Reading Terminal.
13	Frt.	3	do	do	Do.
14	Tnk.	4	Texas Co. (Tex.)	Port Arthur, Tex.	Dock 29.
15	Frt.	25	Ship Tusitala (N. Y.)	New York, N. Y.	26 Beaver Street.
16	Fsh.	2	Flories Valdez	Key West, Fla.	1312 Elizabeth Street.
17	Frt.	5	Joseph Lawrence	Gulfport, Miss.	Biloxi, Miss.
18	Frt.	5	do	do	Do.
19	Fsh.	7	Hibbs Fish Co. (Fla.)	Tampa, Fla.	St. Petersburg, Fla.
20	Frt.	2	Reuben Gadson	Beaufort, S. C.	Bluffton, S. C.
21	Oys.	4	Ivy A. Andrews	Cambridge, Md.	Locust Street.
22	Frt.	4	R. M. Dillon	Key West, Fla.	Miami, Fla.
23	Tnk.	8	William O. Bickel	New York, N. Y.	56 Church Street.
24	Fsh.	2	Chatham Oyster Co. (Ga.)	Savannah, Ga.	401 West Bay Street.
25	Frt.	1	N. D. Garcelon	Baltimore, Md.	Salisbury, Md.
26	Oys.	2	John F. Evans	Crisfield, Md.	Rhodes Point, Md.
27	Frt.	4	Morecraft Transportation Corporation (Del.)	Wilmington, Del.	7 West Tenth Street.
28	Frt.	2	Robert Joiner	Baltimore, Md.	Rock Hall, Md.
29	Frt.	3	Savannah-New York Transportation Co. (Del.)	New York, N. Y.	29 Broadway.
30	Frt.	1	J. D. Hodges	Washington, N. C.	Scranton, N. C.
31	Frt.	2	Thames Tow Boat Co. (Conn.)	New London, Conn.	Bank Street.
32	Frt.	2	T. Preston Webster	Baltimore, Md.	2235 Boston Street.
33	Frt.	8	New England Maritime Co. (Me.)	Boston, Mass.	131 State Street.
34	Frt.	2	James Gavnage	Gulfport, Miss.	De Lisle, Miss.
35	Frt.	1	J. D. Smithwick	Washington, N. C.	South Creek, N. C.
36	Oys.	3	Robert B. Messick	Crisfield, Md.	Dames Quarter, Md.
37	Oys.	3	Louise Somers	do	Route 2.
38	Oys.	3	Gerald D. Harrington	Philadelphia, Pa.	Port Norris, N. J.
39	Frt.	2	Chatham Oyster Co. (Ga.)	Beaufort, S. C.	Box 319.
40	Oys.	4	Daniel Harris	Crisfield, Md.	Deal Island, Md.
41	Frt.	3	Roland Styron	Washington, N. C.	Hobucken, N. C.
42	Frt.	14	E. K. Wood Lumber Co. (Calif.)	San Francisco, Calif.	1 Drumm Street.
43	Frt.	6	Cornelius Pentheny	St. Thomas, Virgin Islands.	Christiansted, St. Croix.
44	Oys.	4	Judson Moore	Philadelphia, Pa.	Port Norris, N. J.
45	Oys.	1	Frank P. Somers	Cape Charles, Va.	Bloxom, Va.
46	Oys.	4	S. E. French	Crisfield, Md.	Fairmont, Md.
47	Fsh.	3	Chatham Oyster Co. (Ga.)	Savannah, Ga.	401 West Bay Street.
48	Frt.	2	N. Caranna	Gulfport, Miss.	Thirteenth Street and Twenty-ninth Avenue.
49	Fsh.	5	Sea Food Co. (Miss.)	do	Biloxi, Miss.
50	Frt.	4	Virgil G. Dean	Cambridge, Md.	113 West End Avenue.
51	Oys.	3	Winnie A. Travers	Crisfield, Md.	Hoopersville, Md.
52	Frt.	1	Andrew J. Fulcher	Beaufort, N. C.	Sealevel, N. C.
53	Frt.	4	Lottie V. Wathen	Baltimore, Md.	Pratt and Frederick Streets.
54	Fsh.	3	Curtis Corporation (Del.)	Los Angeles, Calif.	Long Beach, Calif.
55	Oys.	3	Deila L. Insley	Cambridge, Md.	
56	Oys.	4	John T. Dize	Crisfield, Md.	Route 2.
57	Oys.	4	Denwood W. White	do	Wenona, Md.
58	Oys.	4	Urbain Evans	do	Ewell, Md.
59	Frt.	3	John W. Horner	do	Princess Anne, Md.
60	Frt.	1	James E. Clark	Washington, N. C.	Ponzer, N. C.
61	Msc.	2	Frank B. Scarborough	Crisfield, Md.	Girdletree, Md.
62	Frt.	11	Amos D. Carver	New York, N. Y.	39 Water Street.
63	Frt.	2	Thames Tow Boat Co. (Conn.)	New London, Conn.	Bank Street.
64	Frt.	9	Pendleton Bros. (Me.)	New York, N. Y.	15 Moore Street.
65	Oys.	5	W. L. Grant Robinson	Cambridge, Md.	Race Street.
66	Fsh.	3	Benjamin Saunders	Key West, Fla.	223 Fleming Street.
67	Frt.	3	General Chemical Co. (N. Y.)	New York, N. Y.	40 Rector Street.
68	Frt.	5	Peerless Products Co. (La.)	Gulfport, Miss.	Bay St. Louis, Miss.
69	Frt.	3	Luis Bermudez	San Juan, P. R.	Vieques Island, P. R.
70	Fsh.	5	Karl Hansen	Seattle, Wash.	1911 L. O. Smith Building.
71	Frt.	5	Napoleon Williams	Key West, Fla.	Tavernier, Fla.
72	Tnk.	10	National Oil Transport Co. (Me.)	Port Arthur, Tex.	Orange, Tex.
73	Frt.	12	Libby, McNeill & Libby (Me.)	San Francisco, Calif.	465 California Street.

1 Formerly sch. John Q. Ferguson.

4 Formerly sch. Hesper A. Waters.

Line No.	Official No.	Signal letters	Rig	Name of vessel	Tonnage		Register dimensions			When built	Where built
					Gross	Net	Length	Breadth	Depth		
					Feet			Feet			
1	81160	KGFV	Sch.	W. F. Jewett	474	407	155.7	37.7	12.0	1887	Port Ludlow, Wash.
2	81523		Sch.	W. H. French	92	88	77.0	23.4	6.5	1895	Berkley, Va.
3	81761	KQWF	Sch.	W. H. Marston	1,169	1,110	219.0	42.5	17.5	1901	San Francisco, Calif.
4	81668		Sch.	W. H. Todd	5	5	38.5	12.2	2.2	1899	Bishops Head, Md.
5	206253		Sc. b.	W. H. WALES, Jr.	513	404	142.0	32.0	12.3	1909	Cleveland, Ohio
6	221924	MDKP	Sch.	W. J. Colle	450	391	155.0	35.1	13.9	1922	Pascagoula, Miss.
7	212855		Sch.	W. J. Mathows	69	53	81.4	24.0	5.8	1914	Chincoteague, Va.
8	224379		Slp.	W. L. Rose	12	11	42.0	14.6	3.2	1924	Sealevel, N. C.
9	81608		Slp.	W. O. Livingston	6	6	41.0	13.9	3.2	1898	Deal Island, Md.
10	145311		Sch.	W. P. Ward	84	80	85.0	23.9	6.3	1882	Cambridge, Md.
11	207229		Sch.	W. S. Mackie	21	14	49.6	17.5	4.2	1910	De Lisle, Miss.
12	81561		Sch.	W. LE BARON JENNEY	3,120	2,983	365.5	45.8	23.0	1897	West Bay City, Mich.
13	81058		Sch.	Walf.	12	12	40.0	13.3	3.4	1899	Eden, Fla.
14	206301		Sch.	Wallace A. McDonald	20	13	51.8	16.1	5.3	1909	Pensacola, Fla.
15	80516		Sch.	Walter	100	95	96.0	25.5	6.2	1875	Church Creek, Md.
16	81509		Slp.	Walter E.	9	9	36.0	12.8	2.5	1895	Phippsburg, Me.
17	201454		Slp.	Walton B. Taylor	12	8	55.0	16.0	3.0	1904	Marsh Market, W. Va.
18	205327		So. b.	Wanda	39	39	70.0	16.2	4.3	1908	Milwaukee, Wis.
19	81595	KNIF	Sl. b.	Warren	283	220	141.4	31.4	8.4	1898	Bath, Me.
20	63004	LJKM	So. b.	Washougal	710	675	180.0	42.0	14.0	1898	Portland, Ore.
21	80923		Sch.	Wasp	5	5	38.5	9.9	3.0	1873	Dorchester Co., Md.
22	81630		Slp.	Water Lily	6	6	37.8	13.0	2.6	1897	Saxis Island, Va.
23	20694		Sch.	Wayo	34	25	54.8	16.1	6.2	1862	Accomack Co., Va.
24	204309	KWFM	Sch.	Wayenock	325	258	135.9	34.3	9.8	1907	Rockland, Me.
25	81676	KNDS	Sch.	Wayona	468	413	156.0	36.0	12.3	1897	Fairhaven, Calif.
26	215945		So. b.	Wayne	436	421	184.6	23.9	11.2	1918	Pocomoke City, Md.
27	127130		So. b.	Wehawken	751	694	201.0	36.0	13.5	1896	Marine City, Mich.
28	81497		Sch.	We Go	15	15	39.0	13.7	4.2	1895	Georgetown, S. C.
29	217389	LPGQ	Sch.	Wellington	970	890	197.0	39.3	15.4	1918	Seaford, Del.
30	217208	LNSO	So. b.	Westland	989	933	196.8	35.7	15.6	1918	Baltimore, Md.
31	214344	LQFV	So. b.	Westmoreland	1,593	1,418	245.2	41.2	19.6	1918	Bath, Me.
32	81350	KJWN	So. b.	West Point	1,213	1,168	220.0	38.7	22.3	1866	Glasgow, Scotland
33	219390	LVDB	So. b.	White Haven	1,293	1,217	228.0	37.8	19.1	1919	Whitehaven, Md.
34	219050	LTGP	So. b.	Whitehead	1,253	1,137	230.0	37.9	18.8	1919	Rockland, Me.
35	81176		Sch.	White Wing	20	20	44.7	14.8	4.8	1888	Marco, Fla.
36	81604		Slp.	White's Yacht	7	7	40.5	13.2	3.4	1899	Deal Island, Md.
37	204703	KWIM	So. b.	Wilsonco.	956	869	193.2	35.0	17.6	1907	Noank, Conn.
38	80938		Sch.	Widgeon	43	41	65.8	20.5	5.9	1882	White Haven, Md.
39	81753		So. b.	Wild Turkey	13	8	42.0	14.9	3.7	1901	Biloxi, Miss.
40	200283		Sch.	Wilda L.	16	10	52.0	17.1	3.2	1903	do
41	80783	JTVQ	So. b.	Wilkesbarre	1,678	1,626	239.6	47.0	19.5	1880	Setauket, N. Y.
42	81091		Sch.	William H.	10	5	53.4	15.4	3.0	1885	Cambridge, Md.
43	81720		Slp.	William J.	5	5	40.5	12.8	3.0	1899	Allen, Md.
44	81675		Slp.	William R.	7	7	39.5	15.0	3.0	1899	Holland Island, Md.
45	81395		Sch.	William Austin	6	6	46.7	11.6	2.7	1892	Crisfield, Md.
46	81834	KRVT	Sch.	William Bisbee	309	206	133.1	31.2	9.3	1902	Rockland, Me.
47	81853	KSGV	So. b.	William Booth	545	435	170.0	36.0	12.8	1903	Mystic, Conn.
48	81201		Slp.	William Custis	11	11	49.1	15.1	3.8	1888	Girdletree, Md.
49	221636	MDFL	Shp.	WILLIAM DOLLAR	3,238	3,036	320.5	47.0	27.1	1902	Dumbarton, Scotland
50	20699		Sch.	William Keene	63	60	68.2	20.2	7.5	1866	Damariscotta, Me.
51	80338		Sch.	Wm. Leishear	25	17	53.1	18.3	4.8	1872	Accomack Co., Va.
52	81494	KMDB	Sch.	William Linthicum	156	148	112.0	27.6	6.8	1894	Church Creek, Md.
53	81402		Sch.	Wm. Martin	41	27	64.6	23.0	5.3	1892	Grass Hopper Point, Miss.
54	81572		Slp.	William McKinley	5	5	35.6	12.2	2.6	1897	Crisfield, Md.
55	81709	KRLM	Sch.	Wm. Nottingham	1,204	1,062	211.7	42.3	16.5	1902	Ballard, Wash.
56	80442		Sch.	William Oliver	94	89	92.0	25.6	6.4	1874	Dorchester Co., Md.
57	224448		Sch.	William Panton	146	146	108.2	26.3	10.8	1909	Lunenburg, N. S.
58	215717	LJDH	Sch.	William Taylor	1,358	1,187	209.1	41.8	19.5	1917	Brunswick, Ga.
59	224478		Sch.	William Shillingsburg, 3d.	68	36	79.9	22.2	7.3	1925	Greenwich Piers, N. J.
60	20254		Slp.	William Wesley	7	7	34.0	13.0	3.2	1874	Crisfield, Md.
61	121146	KQFS	Sch.	William A. Graber	137	100	110.5	25.3	11.2	1900	Essex, Mass.
62	220648	MBNT	So. b.	William B. Fancker	2,216	2,137	267.3	46.0	23.6	1919	Noank, Conn.
63	81174		Sch.	Wm. B. Stites	19	12	47.6	16.0	4.5	1888	Port Norris, N. J.
64	20083		Sch.	William C. Pendleton	33	31	57.5	18.8	4.8	1857	Westerly, R. I.
65	206992	LBHD	Sch.	William E. Burnham	772	643	190.9	38.4	15.0	1909	Rockland, Me.
66	80091		Slp.	Wm. E. Cox	25	23	46.1	17.3	5.6	1883	Milford, Del.
67	81574		Slp.	Wm. E. Earl	6	6	37.2	13.4	2.6	1897	Bishops Head, Md.
68	208109	LBRD	Sch.	William E. Litchfield	642	472	154.8	34.4	14.1	1910	Phippsburg, Me.
69	224197		Sch.	William F. Dunn	70	42	84.4	23.6	6.5	1924	West Norfolk, Va.
70	81848		Slp.	Wm. F. King	7	6	41.6	13.0	3.0	1902	Hunting Creek, Va.
71	81780		Sch.	William F. Knox	22	21	66.0	18.4	5.0	1901	Orlole, Md.
72	81158		Sch.	William F. Vilas	21	12	58.0	16.2	4.5	1887	Pocomoke City, Md.

1 Formerly sc. b. ^a Forster W. Mitchell.
^b Tydol.
 2 Formerly sch. Thomas Richard.
 3 Formerly sc. b. Connelly Bros.

4 Formerly sch. Alexander H. Erickson.
^a British bk. The Bruce.
 5 Formerly ^b sc. b. West Point
^c U. S. Navy West Point.

Sailing Vessels

595

Line No.	Service	Crew	Name of owner	Home port	Address of owner
1	Msc.	9	Thomas B. White.....	Los Angeles, Calif.....	Hollywood, Calif.
2	Frt.	3	J. H. Addison.....	Baltimore, Md.....	802 West Lanvale Street.
3	Frt.	12	J. M. Scott Shipping Co. (Ala.).....	Mobile, Ala.....	409 City Bank Building.
4	Oys.	2	Charles B. Todd.....	Cambridge, Md.....	
5	Tnk.	1	Atlantic Creosoting & Wood Preserving Works (Va.).....	Norfolk, Va.....	Bank of Commerce.
6	Frt.	7	M. M. Flechas.....	Gulfport, Miss.....	Pascagoula, Miss.
7	Msc.	3	John W. Marshall.....	Newport News, Va.....	West Point, Va.
8	Frt.	2	W. L. Rose.....	Beaufort, N. O.....	Sealevel, N. O.
9	Frt.	4	Charlie H. White.....	Crisfield, Md.....	Wenona, Md.
10	Frt.	4	William P. Ward.....	do.....	Salisbury, Md.
11	Frt.	3	Fred John Barraco.....	New Orleans, La.....	541 South Prieur Street.
12	Frt.	8	Pittsburgh Steamship Co. (W. Va.).....	Duluth, Minn.....	Wolvin Building
13	Frt.	3	Henry Morgan.....	Key West, Fla.....	Miami, Fla.
14	Fsh.	6	E. O. Potter.....	Tampa, Fla.....	1006 Flora Street.
15	Frt.	3	O. O. Paul & Co.....	Baltimore, Md.....	Stewart Building.
16	Frt.	1	Thomas M. Goudy.....	Portland, Me.....	390 Commercial Street.
17	Oys.	6	James E. Marshall.....	Crisfield, Md.....	44 Maryland Avenue.
18	Frt.	2	Otto F. Oswald.....	Grand Haven, Mich.....	Muskegon, Mich.
19	Frt.	2	Staples Transportation Co. (Me.).....	Fall River, Mass.....	404 Davol Street.
20	Frt.	7	Umpqua Transportation Co. (Oreg.).....	Portland, Oreg.....	910 Porter Building.
21	Oys.	2	Perry O. Wingate.....	Cambridge, Md.....	Wingate, Md.
22	Oys.	4	F. B. Evans.....	Crisfield, Md.....	Rhodes Point, Md.
23	Frt.	3	John J. Orouch.....	Baltimore, Md.....	Rock Hall, Md.
24	Frt.	5	Richard K. Snow.....	Rockland, Me.....	79 Mechanic Street.
25	Fsh.	47	Robinson Fisheries Co. (Wash.).....	Seattle, Wash.....	Anacortes, Wash.
26	Frt.	2	Diamond P. Transportation Co. (Del.).....	Philadelphia, Pa.....	151 South Front Street.
27	Frt.	6	Erie Land Improvement Co. (N. J.).....	New York, N. Y.....	60 Church Street.
28	Oys.	2	Ohatham Oyster Co. (Ga.).....	Beaufort, S. C.....	Care John L. Wall, Box 319.
29	Frt.	8	Julius F. Swenson.....	New York, N. Y.....	Jamestown, N. Y.
30	Frt.	6	Brooks-Scanlon Corporation (Del.).....	Jacksonville, Fla.....	Eastport, Fla.
31	Frt.	4	Westmoreland Coal Co. (Pa.).....	Philadelphia, Pa.....	224 South Third Street.
32	Frt.	3	Neptune Line (Del.).....	New York, N. Y.....	1 Broadway.
33	Frt.	3	Southern Transportation Co. (N. J.).....	Philadelphia, Pa.....	Commercial Trust Building.
34	Frt.	5	Staples Transportation Co. (Me.).....	Fall River, Mass.....	404 Davol Street.
35	Frt.	2	L. D. Eldridge.....	Tampa, Fla.....	Clearwater, Fla.
36	Oys.	4	D. W. White.....	Crisfield, Md.....	Wenona, Md.
37	Frt.	4	Reading Co. (Pa.).....	Philadelphia, Pa.....	Reading Terminal.
38	Frt.	3	T. Preston Webster.....	Baltimore, Md.....	2235 Boston Street.
39	Frt.	4	Celestine Ladnier.....	Gulfport, Miss.....	Biloxi, Miss.
40	Fsh.	5	Frank J. Barbanovich.....	do.....	do.
41	Frt.	5	Lehigh & Wilkes-Barre Coal Co. (Pa.).....	New York, N. Y.....	143 Liberty Street.
42	Oys.	2	Louis Gray.....	Crisfield, Md.....	Elliott, Md.
43	Frt.	2	Frank S. Brimer.....	do.....	Ewell, Md.
44	Oys.	5	A. J. Lewis.....	Reedville, Va.....	Walnut Point, Va.
45	Frt.	4	Major I. Parks.....	Cape Charles, Va.....	Tangler, Va.
46	Frt.	5	Richard K. Snow.....	Rockland, Me.....	79 Mechanic Street.
47	Frt.	6	Carlos Barry.....	New London, Conn.....	61 State Street.
48	Frt.	3	John E. Jones.....	Crisfield, Md.....	Stockton, Md.
49	Frt.	20	Robert Dollar Co. (Calif.).....	San Francisco, Calif.....	Robert Dollar Building.
50	Frt.	2	Parker Poole.....	Portland, Me.....	
51	Frt.	2	F. O. Lewis.....	Cape Charles, Va.....	Hopkins, Va.
52	Frt.	5	O. O. Paul & Co.....	Baltimore, Md.....	Stewart Building.
53	Frt.	4	W. H. Westfall.....	Gulfport, Miss.....	Vanceave, Miss.
54	Oys.	4	Edward T. Corbett.....	Crisfield, Md.....	Wenona, Md.
55	Frt.	3	Washington Tug & Barge Co. (Wash.).....	Seattle, Wash.....	Pier 40.
56	Frt.	3	Wm. F. Dashiell.....	Cambridge, Md.....	Taylor Island, Md.
57	Fsh.	10	Warrann Fish Co. (Fla.).....	Pensacola, Fla.....	Baylen Street Wharf.
58	Frt.	12	Apex Navigation Co. (N. Y.).....	New York, N. Y.....	63 Wall Street.
59	Oys.	13	William Shillingsburg, jr.....	Philadelphia, Pa.....	Greenwich, N. J.
60	Frt.	5	Vernond F. McCotter.....	Cambridge, Md.....	Maryland Avenue.
61	Frt.	10	Luther De Santos.....	New Bedford, Mass.....	30 Spring Street.
62	Frt.	23	United States Gypsum Transportation Co. (N. Y.).....	New York, N. Y.....	17 State Street.
63	Oys.	6	William C. Hoffman.....	Philadelphia, Pa.....	Leesburg, N. J.
64	Frt.	2	Neill A. Kent.....	Rockland, Me.....	Rockport, Me.
65	Frt.	9	Whitney & Bodden Shipping Co. (Ala.).....	Mobile, Ala.....	822 City Bank Building.
66	Fsh.	1	Samuel A. Nielson.....	Perth Amboy, N. J.....	183 Front Street.
67	Oys.	4	Goldie Ruark.....	Crisfield, Md.....	Hoopersville, Md.
68	Frt.	8	George D. Rogers.....	Boston, Mass.....	110 State Street.
69	Frt.	2	W. F. Dunn.....	Norfolk, Va.....	West Norfolk, Va.
70	Frt.	3	Noah G. Evans.....	Crisfield, Md.....	Rhodes Point, Md.
71	Frt.	1	Alvah L. Hamilton.....	New Bern, N. O.....	Morehead City, N. O.
72	Frt.	2	William J. Landon.....	Cambridge, Md.....	Neavitt, Md.

* Formerly
 (a) German bk. Alsterberg.
 (b) German bk. Walkure.
 (c) French bk. Walkure.
 (d) shp. Walkure.

† Formerly
 (a) sch. Wm. Nottingham.
 (b) Norwegian Wm. Nottingham.
 (c) Formerly British sch. J. B. Young.
 (d) Formerly sch. Frances Whalen.

Sailing Vessels

Line No.	Official No.	Signal letters	Rlg	Name of vessel	Tonnage		Register dimensions			When built	Where built
					Gross	Net	Length	Breadth	Depth		
					Feet						
1	219398	LVCW	Sch.	Wm. H. Harriman	1,450	1,345	222.0	43.0	20.5	1919	Thomaston, Me.
2	80914		Sch.	Wm. H. Maguire	43	30	69.1	20.6	5.2	1882	Oxford, Md.
3	80716		Sch.	Wm. H. Michael	48	36	65.4	21.4	5.7	1879	Queen Anne Co., Md.
4	80954	KBFM	Sch.	William H. Smith	1,957	1,808	232.4	43.3	18.5	1883	Bath, Me.
5	81659	KPGF	Sch.	Wm. H. Smith	566	496	170.4	37.6	12.8	1899	Port Blakely, Wash.
6	81570		Slp.	William J. Bryan	13	8	39.5	13.9	3.9	1897	Dorchester, N. J.
7	80223		Sch.	William L. Franklin	123	117	96.5	26.7	7.1	1871	Baltimore, Md.
8	81083		Slp.	William M. Harned	6	6	28.5	13.4	3.2	1885	Patchogue, N. Y.
9	80992		Sch.	Wm. M. Powell	59	37	78.5	23.2	6.2	1883	Finnay, Va.
10	81784		Slp.	Wm. S. White	8	8	42.5	14.8	3.4	1901	Deal Island, Md.
11	70820	KGLN	So. b.	William T. Lank	598	574	176.0	36.3	14.0	1889	Boothbay, Me.
13	215868	LHGQ	Shp.	WILLIAM T. LEWIS	2,156	1,964	279.7	42.1	24.5	1891	Port Glasgow, Scotland
13	81338	KJSR	Sch.	William T. Parker	178	169	105.0	28.0	7.0	1891	Milton, Del.
14	211717		Sch.	Willie Ewing	24	16	54.5	17.9	4.1	1913	Biloxi, Miss.
15	81238		Sch.	Willie F. Price	20	13	54.8	15.9	4.4	1889	Somerset Co., Md.
16	80988		Sch.	Willie F. Thomas	25	17	53.0	17.5	5.4	1883	Dorchester Co., Md.
17	81662		Slp.	Willie L. Bennett	8	8	42.6	14.3	3.4	1899	Inverness, Md.
18	81832	KRVD	So. b.	Willis A. Holden	1,188	1,040	210.8	42.2	16.3	1902	Ballard, Wash.
19	81714		Slp.	Wilma A. Florence	9	6	45.5	14.5	3.2	1900	Dreka, Va.
20	213593	LFNS	So. b.	Wilmington	1,371	1,257	228.7	40.0	16.0	1915	Wilmington, Del.
21	220588	MBKL	So. b.	Winaple	2,411	2,301	268.3	46.0	23.6	1919	Newington, N. H.
22	214298		Sch.	Winfard B.	24	16	55.7	18.0	3.8	1916	Biloxi, Miss.
23	218673	LSGF	So. b.	Winnegance	1,327	1,182	231.0	38.5	18.7	1919	Bath, Me.
24	81173		Sch.	Winnie Davis	23	14	58.0	19.6	4.0	1887	Handsboro, Miss.
25	222889	MFBW	So. b.	Winsor	1,034	959	202.9	38.1	16.5	1923	Bath, Me.
26	120499		So. b.	Wisconsin	556	556	187.0	30.5	12.2	1882	Detroit, Mich.
27	213435	LFKW	So. b.	Wollaston	1,378	1,214	230.9	38.2	19.5	1915	Bath, Me.
28	212437		Sch.	Wonder	24	16	57.5	18.4	3.9	1914	Seymour, Miss.
29	80335		Sch.	Wren	19	14	47.2	16.7	3.6	1873	Bayou LaCombe, La.
30	200630		Sch.	Wyandotte	21	12	54.6	18.2	3.6	1904	Biloxi, Miss.
31	27667		Slp.	Yankee Star	29	22	57.6	18.7	3.7	1896	Alna, Me.
32	210273	LCMK	So. b.	Yardley	963	876	195.0	35.0	17.6	1912	Noank, Conn.
33	214993	LHBG	Sch.	Yukon	172	142	118.4	25.9	11.9	1917	Essex, Mass.
34	220877	MCBV	Sch.	Zebedee E. Cliff	1,361	1,254	206.0	40.7	22.6	1920	Boothbay Harbor, Me.
35	205718		Slp.	Zella	13	9	49.3	17.0	3.4	1908	Deal Island, Md.
36	207859		Sch.	Zenia	28	19	56.5	19.2	4.4	1910	Biloxi, Miss.
37	28005		Sch.	Zingara	9	9	43.2	16.3	4.0	1852	Anne Arundel County, Md.
38	208096		Sch.	Zora and Anna	86	73	83.8	23.8	6.3	1910	Sharptown, Md.

^a Formerly so. b. ^a Joel F. Sheppard.
^b Mattie L. Johnson.

^a Formerly ^a British shp. Robert Duncan.
^b British shp. William T. Lewis.

Sailing Vessels

597

Line No.	Service	Crew	Name of owner	Home port	Address of owner
1	Frt.	11	New England Maritime Co. (Me.)	Boston, Mass.	131 State Street.
2	Frt.	3	W. L. Muir	Baltimore, Md.	2232 Boston Street.
3	Frt.	4	Robert L. P. Evans	do	1110 East North Avenue.
4	Frt.	12	Charles Nelson Co. (Calif.)	San Francisco, Calif.	230 California Street.
5	Fsh.	9	Union Fish Co. (Calif.)	do	141 Olay Street.
6	Oys.	4	William Perry	Philadelphia, Pa.	Port Norris, N. J.
7	Frt.	4	R. C. Wilson	Reedville, Va.	Weems, Va.
8	Frt.	1	Ernest A. Dean	Bridgeport, Conn.	Newfield Avenue.
9	Frt.	3	John F. Clark	Baltimore, Md.	1206 Riverside Avenue.
10	Frt.	3	John F. Bennett	Crisfield, Md.	Deal Island, Md.
11	Frt.	3	Lee W. Inasley	Wilmington, Del.	Salisbury, Md.
12	Frt.	25	James Rolph, jr.	San Francisco, Calif.	230 California Street.
13	Frt.	5	O. C. Paul & Co.	Baltimore, Md.	Stewart Building.
14	Fsh.	5	E. L. Dukate	Gulfport, Miss.	Biloxi, Miss.
15	Frt.	1	John H. Woodfield	Annapolis, Md.	Shady Side, Md.
16	Frt.	2	Howard Coleman	Baltimore, Md.	Rock Hall, Md.
17	Oys.	1	Jack McNaughton	Cambridge, Md.	Race Street.
18	Frt.	4	Holden Co. (Fla.)	Pensacola, Fla.	810 South Palafox Street.
19	Oys.	4	Ira D. Smith	Crisfield, Md.	Tylerton, Md.
20	Frt.	2	P. Dougherty Co. (Md.)	Baltimore, Md.	Hearst Tower Building.
21	Tnk.	9	John W. Sullivan Co. (N. Y.)	New York, N. Y.	Foot East Ninth Street.
22	Frt.	5	Foster-Fountain & Co. (La.)	New Orleans, La.	Biloxi, Miss.
23	Frt.	4	Southern Transportation Co. (N. J.)	Philadelphia, Pa.	Commercial Trust Building.
24	Frt.	3	B. Palmisano	New Orleans, La.	New Basin and Franklin Street.
25	Frt.	4	Westmoreland Coal Co. (Pa.)	Philadelphia, Pa.	224 South Third Street.
26	Frt.	7	Thomas E. Finn	Milwaukee, Wis.	Marionette, Wis.
27	Frt.	4	Staples Transportation Co. (Me.)	Fall River, Mass.	404 Davol Street.
28	Fsh.	5	Biloxi Fishermen's Packing Co. (Miss.)	Gulfport, Miss.	Biloxi, Miss.
29	Frt.	2	G. R. Twedell	New Orleans, La.	Spanish Fort.
30	Frt.	4	Dunbar-Dukate Co. (La.)	do	710 Poydras Street.
31	Frt.	1	Joseph R. Jones	Bath, Me.	Newcastle, Me.
32	Frt.	5	Reading Co. (Pa.)	Philadelphia, Pa.	Reading Terminal.
33	Frt.	9	John Barboza	Providence, R. I.	87 Pike Street.
34	Frt.	8	Boston Maritime Corporation (Me.)	Boston, Mass.	131 State Street.
35	Oys.	6	Hosea C. Webster	Crisfield, Md.	Deal Island, Md.
36	Frt.	4	John F. Joullian	Gulfport, Miss.	Lakeshore, Miss.
37	Frt.	5	William H. Valliant	Cambridge, Md.	Bellevue, Md.
38	Frt.	4	Charles F. Hughes	Baltimore, Md.	604 East Pratt Street.

* Formerly so. b. F. & P. M. No. 1.

UNRIGGED

[For explanations and abbreviations, see p. 6]

Line No.	Official No.	Rig	Name of vessel	Tonnage		Register dimensions			When built	Where built	
				Gross	Net	Length	Breadth	Depth			
							Feet	Feet	Feet		
1	165882	Sow.	A	194	194	100.2	32.0	7.0	1909	Baltimore, Md.	
2	166719	Sow.	A 1	160	160	92.6	27.6	7.6	1917	do	
3	169017	Sow.	A 1	59	59	67.8	16.9	3.8	1923	Fairbanks, Alaska	
4	169034	Sow.	A 1	19	19	64.8	16.4	2.5	1917	Bethel, Alaska	
5	166929	Sow.	A 2	160	160	92.6	27.6	7.6	1917	Baltimore, Md.	
6	167073	Sow.	A 5	156	156	92.7	27.7	7.2	1917	do	
7	167093	Sow.	A 6	163	163	92.3	27.8	7.6	1917	do	
8	167128	Sow.	A 8	162	162	93.2	27.8	7.5	1917	do	
9	166855	Sow.	A 10	161	161	91.7	27.7	7.4	1907	do	
10	167434	Sow.	A 10	160	160	92.8	27.9	7.3	1918	do	
11	167419	Sow.	A 11	158	158	93.0	27.7	7.3	1918	do	
12	165959	Sow.	A 40	115	115	85.7	26.0	6.2	1911	do	
13	166102	Sow.	A 42	161	161	92.0	27.9	7.5	1911	do	
14	165988	Sow.	A 44	154	154	92.0	27.6	7.3	1915	do	
15	30287	Sow.	A A	24	24	51.4	16.0	3.8	1902	Whatcom, Wash	
16	30130	Sow.	A No. 1	6	6	37.7	9.5	3.0	1897	Fairhaven, Wash	
17	166240	Brg.	A No. 1	227	227	96.1	32.3	8.4	1916	Brooklyn, N. Y.	
18	166905	Sow.	A No. 1	16	16	41.0	16.3	3.1	1914	Dockton, Wash	
19	169381	Brg.	A No. 1	12	12	39.6	11.0	4.2	1919	Brooklyn, N. Y.	
20	164303	Sow.	A No. 2	48	48	60.0	20.0	4.5	1910	Hoquiam, Wash	
21	30138	Sow.	A B. O. X1	51	51	51.1	14.5	3.4	1896	Anacortes, Wash	
22	165263	Sow.	A U. S.	6	6	32.0	9.0	2.8	1913	do	
23	168441	Sow.	A M. No. 1	203	203	90.0	32.0	8.1	1922	Aberdeen, Wash	
24	168478	Sow.	A M. No. 2	203	203	90.0	32.0	8.1	1922	do	
25	168486	Sow.	A M. No. 3	203	203	90.0	32.0	8.1	1922	do	
26	67398	Brg.	A O. L. 8	126	85	80.0	18.0	7.0	1891	Berkley, Va.	
27	164987	Sow.	A O. No. 2	21	21	44.0	16.0	3.7	1912	Poulsbo, Wash	
28	166005	Sow.	A P. Co. 1	35	35	55.6	18.0	4.2	1915	Everett, Wash	
29	166033	Sow.	A P. Co. 2	35	35	55.6	18.0	4.2	1915	do	
30	167594	Sow.	A B. C. No. 1	29	29	50.7	18.3	4.0	1919	Juneau, Alaska	
31	168892	Sow.	A B. Co. No. 7	297	297	100.1	36.0	9.4	1924	Seattle, Wash	
32	169351	Sow.	A B. Co. No. 14	382	382	110.0	36.0	10.9	1925	Port Blakely, Wash	
33	168591	Sow.	A O. C. No. 1	32	32	59.9	15.9	4.0	1923	Seattle, Wash	
34	168592	Sow.	A O. C. No. 2	32	32	59.8	16.0	4.0	1923	do	
35	168593	Sow.	A O. C. No. 3	32	32	59.8	15.9	4.0	1923	do	
36	168884	Sow.	A O. C. No. 5	40	40	61.3	18.0	4.4	1924	Houghton, Wash	
37	168885	Sow.	A O. C. No. 6	40	40	61.3	18.0	4.4	1924	do	
38	168886	Sow.	A O. C. No. 7	40	40	61.3	18.0	4.4	1924	do	
39	169145	Sow.	A O. C. No. 8	39	39	61.1	18.0	4.1	1925	do	
40	169146	Sow.	A O. C. No. 9	39	39	61.2	18.0	4.1	1925	do	
41	169147	Sow.	A O. C. No. 10	39	39	61.2	18.0	4.1	1925	do	
42	169605	Sow.	A O. C. No. 11	39	39	61.5	18.0	4.1	1926	do	
43	169606	Sow.	A O. C. No. 12	39	39	61.5	18.0	4.1	1926	do	
44	169627	Sow.	A O. C. No. 13	39	39	61.5	18.0	4.1	1926	do	
45	169628	Sow.	A O. C. No. 14	39	39	61.5	18.0	4.1	1926	do	
46	169629	Sow.	A O. C. No. 15	39	39	61.5	18.0	4.1	1926	do	
47	169148	Sow.	A O. C. No. 50	7	7	32.1	10.1	2.4	1925	do	
48	169149	Sow.	A O. C. No. 51	7	7	32.1	10.1	2.4	1925	do	
49	169150	Sow.	A O. C. No. 52	7	7	32.1	10.1	2.4	1925	do	
50	169438	Sow.	A O. C. No. 53	8	8	32.0	10.0	3.0	1926	do	
51	169155	Sow.	A O. C. No. 70	116	116	69.9	24.0	5.0	1925	do	
52	168586	Sow.	A F. Co. No. 1	32	32	59.9	15.9	4.0	1923	Seattle, Wash	
53	30119	Sow.	A P. Assn. No. 17	14	14	43.0	11.0	3.0	1897	Semlahmoo, Wash	
54	47171	Sow.	A P. Assn. No. 23	7	7	36.2	11.7	2.5	1900	New Whatcom, Wash.	
55	47174	Sow.	A P. Assn. No. 24	24	24	51.6	16.5	3.6	1900	do	
56	30256	Sow.	A P. Assn. No. 25	23	23	51.0	16.0	3.6	1901	do	
57	30259	Sow.	A P. Assn. No. 28	23	23	51.4	16.1	3.6	1901	do	
58	30304	Sow.	A P. Assn. No. 31	23	23	52.0	16.0	4.0	1903	Whatcom, Wash	
59	30308	Sow.	A P. Assn. No. 32	24	24	51.4	15.8	3.9	1903	do	
60	163795	Sow.	A P. Assn. No. 34	26	26	51.0	16.9	4.2	1909	Bellingham, Wash	
61	163804	Sow.	A P. Assn. No. 35	26	26	51.0	15.9	4.2	1909	do	
62	163805	Sow.	A P. Assn. No. 36	26	26	51.0	15.9	4.2	1909	do	
63	164489	Sow.	A P. Assn. No. 37	38	38	59.0	18.3	4.0	1911	Blaine, Wash	
64	164490	Sow.	A P. Assn. No. 38	38	38	59.0	18.3	4.0	1911	do	
65	165360	Sow.	A P. Assn. No. 39	32	32	58.0	17.1	4.0	1913	Semlahmoo, Wash	
66	165361	Sow.	A P. Assn. No. 40	32	32	58.0	17.1	4.0	1913	do	
67	165362	Sow.	A P. Assn. No. 41	32	32	58.0	17.1	4.0	1913	do	
68	165363	Sow.	A P. Assn. No. 42	32	32	58.0	17.1	4.0	1913	do	
69	169442	Sow.	A P. Assn. No. 45	17	71	46.3	12.9	3.5	1925	Blaine, Wash	
70	169579	Sow.	A P. Assn. No. 46	28	28	50.4	15.9	4.0	1926	Semlahmoo, Wash	
71	30154	Sow.	A P. Co. No. 6	8	8	34.1	12.3	2.6	1896	Anacortes, Wash	

¹ Formerly U. S. N. ga. s. 7784.

² Formerly barge N & O 8.

VESSELS

[For explanations and abbreviations, see p. 6]

Line No.	Service	Crew	Name of owner	Home port	Address of owner
1	Frt.	1	H. L. Walker	Baltimore, Md.	Marine Bank Building.
2	Frt.	1	do	do	Do.
3	Frt.	0	F. G. Noyes	Seward, Alaska	Fairbanks, Alaska.
4	Frt.	0	John Felder	do	Bethel, Alaska.
5	Frt.	1	H. L. Walker	Baltimore, Md.	Marine Bank Building.
6	Frt.	0	do	do	Do.
7	Frt.	0	do	do	Do.
8	Frt.	1	do	do	Do.
9	Frt.	1	T. Coates	Reedville, Va.	Freeport, Va.
10	Frt.	1	H. L. Walker	Baltimore, Md.	Marine Bank Building.
11	Frt.	1	do	do	Do.
12	Frt.	1	Hyde County Land & Lumber Co. (Va.)	Washington, N. C.	Swan Quarter, N. C.
13	Frt.	1	H. L. Walker	Baltimore, Md.	Marine Bank Building.
14	Frt.	1	do	do	Do.
15	Fsh.	0	Joseph L. Hill	Juneau, Alaska	South Bellingham, Wash.
16	Frt.	0	Astoria & Puget Sound Canning Co. (Wash.)	Seattle, Wash.	Pier 36, North River.
17	Frt.	0	Clyde Steamship Co. (Me.)	New York, N. Y.	Bellingham, Wash.
18	Frt.	0	Geo. N. McMillan	Seattle, Wash.	Monterey, Calif.
19	Fsh.	1	Orazio Enea	San Francisco, Calif.	Hoquiam, Wash.
20	Frt.	0	Grays Harbor Construction Co. (Wash.)	Seattle, Wash.	3202 L. C. Smith Building.
21	Fsh.	0	Salina Packing Co. (Wash.)	do	Foot Stacy Street.
22	Frt.	0	San Juan Fishing & Packing Co. (Wash.)	do	Wilmington, Calif.
23	Frt.	1	Wilmington Transportation Co. (Calif.)	Los Angeles, Calif.	Aberdeen, Wash.
24	Frt.	0	American Mill Co. (Wash.)	Seattle, Wash.	Do.
25	Frt.	0	do	do	Do.
26	Frt.	2	Atlantic Coast Line R. R. Co. (Va.)	Norfolk, Va.	Petersburg, Alaska.
27	Frt.	0	Iver Holm	Juneau, Alaska	88 Hamlin Street.
28	Fsh.	0	Libby, McNeill & Libby (Me.)	Seattle, Wash.	Do.
29	Fsh.	0	do	do	Do.
30	Frt.	0	Seattle National Bank (U. S. A.)	Juneau, Alaska	405 Leary Building.
31	Frt.	0	Pioneer Sand & Gravel Co. (Wash.)	Seattle, Wash.	Do.
32	Frt.	0	do	do	Do.
33	Fsh.	0	Alaska Consolidated Canneries (Del.)	Ketchikan, Alaska	
34	Fsh.	0	do	do	
35	Fsh.	0	do	do	
36	Fsh.	0	do	do	
37	Fsh.	0	do	do	
38	Fsh.	0	do	do	
39	Fsh.	0	do	do	
40	Fsh.	0	do	do	
41	Fsh.	0	do	do	
42	Fsh.	0	do	do	
43	Fsh.	0	do	do	
44	Fsh.	0	do	do	
45	Fsh.	0	do	do	
46	Fsh.	0	do	do	
47	Fsh.	0	do	do	
48	Fsh.	0	do	do	
49	Frt.	0	do	do	
50	Fsh.	0	do	do	
51	Fsh.	0	do	do	
52	Fsh.	0	Nakat Packing Corporation (N. Y.)	do	
53	Frt.	0	Alaska Packers Association (Calif.)	Port Townsend, Wash.	Blaine, Wash.
54	Frt.	0	do	do	Do.
55	Frt.	0	do	do	Do.
56	Frt.	0	do	do	Do.
57	Frt.	0	do	do	Do.
58	Frt.	0	do	do	Do.
59	Frt.	0	do	do	Do.
60	Frt.	0	do	do	Do.
61	Frt.	0	do	do	Do.
62	Frt.	0	do	do	Do.
63	Frt.	0	do	do	Do.
64	Frt.	0	do	do	Do.
65	Frt.	0	do	do	Do.
66	Frt.	0	do	do	Do.
67	Frt.	0	do	do	Do.
68	Frt.	0	do	do	Do.
69	Fsh.	0	do	Seattle, Wash.	Do.
70	Fsh.	0	do	do	Do.
71	Frt.	0	R. E. Davis	do	Anacortes, Wash.

³ Formerly scow K. No. 1.

⁴ Formerly scow K. No. 2.

Unrigged Vessels

Line No.	Official No.	Rig	Name of vessel	Tonnage		Register dimensions			When built	Where built
				Gross	Net	Length	Breadth	Depth		
				Feet						
1	30156	Sew.	A. P. Co. No. 8	8	8	34.3	12.4	2.6	1896	Anacortes, Wash.
2	30167	Sew.	A. P. Co. No. 9	8	8	34.0	12.4	2.5	1896	do
3	30159	Sew.	A. P. Co. No. 11	8	8	34.2	12.4	2.6	1896	do
4	30182	Sew.	A. P. Co. No. 22	26	26	52.6	16.4	3.8	1899	do
5	130183	Sew.	A. P. Co. No. 23	26	26	52.6	16.4	3.8	1899	do
6	165224	Sow.	A. P. F. No. 7	30	30	56.2	15.9	4.1	1913	Bellingham, Wash.
7	165232	Sow.	A. P. F. No. 8	30	30	56.2	15.9	4.1	1913	do
8	165600	Sow.	A. P. F. No. 9	26	26	55.0	16.0	3.6	1914	Seattle, Wash.
9	165602	Sew.	A. P. F. No. 10	26	26	55.5	16.0	3.5	1914	do
10	165846	Sew.	A. P. F. No. 11	30	30	56.3	15.8	4.1	1915	Bellingham, Wash.
11	165846	Sew.	A. P. F. No. 12	30	30	56.3	15.8	4.1	1915	do
12	165847	Sew.	A. P. F. No. 13	30	30	56.3	15.8	4.1	1915	do
13	166605	Sew.	A. P. F. No. 14	30	30	56.3	15.9	4.1	1917	do
14	166606	Sew.	A. P. F. No. 15	30	30	56.3	15.9	4.1	1917	do
15	166607	Sew.	A. P. F. No. 16	30	30	56.3	15.9	4.1	1917	do
16	166608	Sew.	A. P. F. No. 17	30	30	56.3	15.9	4.1	1917	do
17	167634	Sew.	A. P. F. No. 18	52	52	61.5	17.9	5.9	1919	do
18	167782	Sew.	A. P. F. No. 19	52	52	61.5	17.7	5.9	1919	do
19	168883	Sew.	A. P. F. No. 20	40	40	61.3	18.0	4.4	1924	Houghton, Wash.
20	168898	Sew.	A. P. F. No. 21	41	41	61.1	18.0	4.4	1924	do
21	168899	Sew.	A. P. F. No. 22	41	41	61.1	18.0	4.4	1924	do
22	168900	Sew.	A. P. F. No. 23	40	40	61.1	18.0	4.4	1924	do
23	168901	Sew.	A. P. F. No. 24	40	40	61.1	18.0	4.3	1924	do
24	167985	Brg.	A. R. Co. No. 32	491	465	190.1	23.8	11.8	1920	Wilmington, Del.
25	58114	Brg.	A. R. Co. No. 68 (steel)	511	504	155.0	30.4	12.1	1901	Port Richmond, N. Y.
26	165938	Sew.	A. S. P. No. 1	21	21	50.7	16.0	3.5	1915	Anacortes, Wash.
27	165939	Sew.	A. S. P. No. 2	21	21	50.7	16.0	3.5	1915	do
28	165282	Sew.	A. T. B. Co. 10	240	240	100.0	34.2	8.0	1913	Everett, Wash.
29	169343	Sew.	A. T. B. Co. No. 22	295	295	100.1	36.0	9.5	1925	Port Blakely, Wash.
30	169355	Sew.	A. T. B. Co. No. 23	294	294	100.0	35.9	9.4	1925	do
31	169453	Sew.	A. T. B. Co. No. 26	297	297	110.1	36.0	8.5	1926	do
32	169550	Sew.	A. T. B. Co. No. 27	296	296	100.1	36.0	9.4	1926	do
33	169551	Sew.	A. T. B. Co. No. 28	295	295	100.0	36.0	9.5	1926	do
34	167056	Brg.	A. A. O. Co. No. 6	446	446	110.0	30.3	13.3	1917	Brooklyn, N. Y.
35	160448	Sew.	A. B. T. Co. No. 1	13	13	41.0	14.0	2.9	1916	Seattle, Wash.
36	168697	Sew.	A. B. T. Co. No. 2	253	253	68.7	23.9	5.2	1923	do
37	30271	Brg.	A. C. L. Co. No. 7	318	318	136.0	35.2	7.0	1901	Astoria, N. Y.
38	162964	Brg.	A. C. L. Co. No. 14	342	342	135.0	35.0	7.8	1902	Chelsea, Mass.
39	168331	Sew.	A. H. T. Co. No. 1	166	166	81.0	30.0	8.0	1922	Hoquiam, Wash.
40	166666	Sew.	A. S. F. Co. No. 1	17	17	41.9	14.0	4.0	1917	Seattle, Wash.
41	166675	Sew.	A. S. F. Co. No. 2	24	24	49.7	16.0	4.0	1917	do
42	42860	Sew.	A. T. B. Co. No. 1	109	109	90.0	26.0	6.0	1901	Everett, Wash.
43	162897	Sow.	A. T. B. Co. No. 2	106	106	80.3	26.6	6.0	1906	Seattle, Wash.
44	58074	Sew.	A. T. B. Co. No. 3	101	101	90.0	24.0	5.5	1900	Ballard, Wash.
45	55030	Sew.	A. T. B. Co. No. 4	70	70	71.0	22.3	5.0	1899	Seattle, Wash.
46	163069	Sew.	A. T. B. Co. No. 5	149	149	80.3	32.0	6.4	1907	Everett, Wash.
47	163561	Sow.	A. T. B. Co. No. 6	78	78	68.5	22.8	6.0	1908	do
48	163562	Sow.	A. T. B. Co. No. 7	60	60	61.6	24.0	4.9	1908	do
49	164074	Sew.	A. T. B. Co. No. 8	205	205	90.5	32.3	8.0	1910	do
50	163107	Sew.	A. T. B. Co. No. 9	138	138	90.0	30.0	6.2	1907	Port Hadlock, Wash.
51	167971	Sew.	A. T. B. Co. No. 12	255	255	95.9	33.8	9.1	1920	Port Blakely, Wash.
52	168304	Sew.	A. T. B. Co. No. 13	220	220	90.0	32.0	8.9	1920	Seattle, Wash.
53	168470	Sew.	A. T. B. Co. No. 14	335	335	105.0	35.8	10.0	1922	Port Blakely, Wash.
54	163528	Sew.	A. T. B. Co. No. 15	347	347	115.0	34.5	9.8	1908	Seattle, Wash.
55	167184	Sew.	A. T. B. Co. No. 16	77	77	65.3	24.2	6.0	1918	Hadlock, Wash.
56	163724	Sow.	A. T. B. Co. No. 17	324	324	112.2	36.0	9.0	1909	Seattle, Wash.
57	168850	Sew.	A. T. B. Co. No. 18	253	253	90.1	36.0	9.0	1923	do
58	168909	Sew.	A. T. B. Co. No. 19	252	252	90.1	36.0	9.0	1924	do
59	37640	Sew.	A. T. B. Co. No. 20	116	116	80.7	27.3	6.0	1903	Whatcom, Wash.
60	163186	Sew.	A. T. B. Co. No. 24	114	114	60.2	22.0	4.0	1907	Port Hadlock, Wash.
61	165531	Sew.	A. T. B. Co. No. 25	197	197	90.2	32.2	8.0	1913	Seattle, Wash.
62	167808	Sew.	A. B. S. Co. No. 1	82	82	65.0	22.0	3.8	1920	Port Blakely, Wash.
63	30132	Sew.	A. and D. No. 2	28	28	50.0	14.0	4.0	1897	Seattle, Wash.
64	30194	Sew.	A. and D. No. 6	17	17	46.0	15.6	3.0	1899	Anacortes, Wash.
65	30195	Sew.	A. and D. No. 7	17	17	46.0	15.5	3.0	1899	do
66	30310	Sew.	A. and D. No. 10	7	7	37.0	10.0	2.8	1903	Fairhaven, Wash.
67	164805	Sew.	A. & D. No. 15	26	26	51.0	15.9	4.1	1912	Bellingham, Wash.
68	164806	Sew.	A. & D. No. 16	26	26	51.0	15.9	4.1	1912	do
69	164840	Sew.	A. & D. No. 17	26	26	51.0	15.9	4.1	1912	do
70	164841	Sew.	A. & D. No. 18	26	26	51.0	15.9	4.1	1912	do
71	165393	Sew.	A. & D. No. 19	26	26	51.0	15.9	4.1	1913	do

¹ Formerly barge S. O. Co. No. 68.

² Formerly scow Howdy.

³ Formerly scow Stinson No. 2.

⁴ Formerly scow I. F. Co. No. 2.

⁵ Formerly scow J. C. J. No. 3.

⁶ Formerly scow J. C. J. No. 4.

⁷ Formerly scow {^a Richmond Beach Sand & Gravel Co.

{^b No. 1.

{^c Pioneer No. 6.

Unrigged Vessels

601

Line No.	Service	Crew	Name of owner	Home port	Address of owner
1	Frts.	0	Olaf Haugland	Seattle, Wash.	Anacortes, Wash.
2	Frts.	0	Porter Fish Co. (Wash.)	Port Townsend, Wash.	Do.
3	Frts.	0	R. E. Davis	Seattle, Wash.	Do.
4	Frts.	0	Alaska Packers Association (Calif.)	Port Townsend, Wash.	Blaine, Wash.
5	Frts.	0	do	do	do
6	Fsh.	0	Alaska Consolidated Canneries (Del.)	Ketchikan, Alaska	do
7	Fsh.	0	do	do	do
8	Fsh.	0	do	do	do
9	Frts.	0	do	do	do
10	Fsh.	0	do	do	do
11	Fsh.	0	do	do	do
12	Fsh.	0	do	do	do
13	Fsh.	0	do	do	do
14	Fsh.	0	do	do	do
15	Fsh.	0	do	do	do
16	Fsh.	0	do	do	do
17	Fsh.	0	do	do	do
18	Fsh.	0	do	do	do
19	Fsh.	0	do	do	do
20	Fsh.	0	do	do	do
21	Fsh.	0	do	do	do
22	Fsh.	0	do	do	do
23	Fsh.	0	do	do	do
24	Tnk.	1	Atlantic Refining Co. (Pa.)	Philadelphia, Pa.	260 South Broad Street.
25	Frts.	4	do	do	Do.
26	Frts.	0	Alaska Sanitary Packing Co. (Wash.)	Seattle, Wash.	Colman Building.
27	Frts.	0	do	do	Do.
28	Frts.	0	American Tug Boat Co. (Wash.)	Port Townsend, Wash.	Everett, Wash.
29	Frts.	0	do	do	Do.
30	Frts.	0	do	do	Do.
31	Frts.	0	do	do	Do.
32	Frts.	0	Alaska Packers Association (Calif.)	Seattle, Wash.	Blaine, Wash.
33	Frts.	0	do	do	Do.
34	Frts.	0	American Agricultural Chemical Co. (Conn.)	New York N. Y.	2 Rector Street.
35	Frts.	0	J. W. Moore	Seattle, Wash.	La Conner, Wash.
36	Frts.	0	Eugene F. Dunlap	do	Do.
37	Frts.	1	Serefina O. Chiarello	New York, N. Y.	15 Moore Street.
38	Frts.	1	do	do	Do.
39	Frts.	0	W. R. Osborn	Seattle, Wash.	Aberdeen, Wash.
40	Frts.	0	International Packing Co. (Wash.)	do	Colman Building.
41	Fsh.	0	Shepard Point Packing Co.	do	Do.
42	Frts.	0	American Tug Boat Co. (Wash.)	Port Townsend, Wash.	Everett, Wash.
43	Frts.	0	do	do	Do.
44	Frts.	0	do	do	Do.
45	Frts.	0	G. Hovden	Seattle, Wash.	Stanwood, Wash.
46	Frts.	0	American Tug Boat Co. (Wash.)	Port Townsend, Wash.	Everett, Wash.
47	Frts.	0	do	do	Do.
48	Frts.	0	do	do	Do.
49	Frts.	0	do	do	Do.
50	Frts.	0	do	do	Do.
51	Frts.	0	do	Seattle, Wash.	Do.
52	Frts.	0	do	do	Do.
53	Frts.	0	do	do	Do.
54	Frts.	0	do	do	Do.
55	Frts.	0	do	do	Do.
56	Frts.	0	do	do	Do.
57	Frts.	0	do	do	Do.
58	Frts.	0	do	do	Do.
59	Frts.	0	do	do	Do.
60	Frts.	0	do	do	Do.
61	Frts.	0	Everett Tug Boat Co. (Wash.)	do	Do.
62	Frts.	0	Seattle National Bank (U. S. A.)	Juneau, Alaska	do
63	Fsh.	0	Pacific Coast & Norway Packing Co. (Minn.)	do	Petersburg, Alaska.
64	Frts.	0	Astoria & Puget Sound Canning Co. (Wash.)	Seattle, Wash.	South Bellingham, Wash.
65	Frts.	0	do	do	Do.
66	Frts.	0	do	do	Do.
67	Frts.	0	do	do	Do.
68	Frts.	0	do	do	Do.
69	Frts.	0	do	do	Do.
70	Frts.	0	do	do	Do.
71	Frts.	0	do	do	Do.

* Formerly scow P. S. F. S. Co. No. 1.
 a Richmond Beach Sand & Gravel Co.
 * Formerly scow { No. 2.
 b Pioneer No. 7.

10 Formerly scow Fairhaven No. 1.
 11 Formerly scow I. F. Co. No. 4.
 12 Formerly scow Bolcom No. 11.

Line No.	Official No.	Rtg	Name of vessel	Tonnage		Register dimensions			When built	Where built
				Gross	Net	Length	Breadth	Depth		
				Feet			Feet			
1	165401	Sow.	A. & D. No. 20	26	26	51.0	15.9	4.1	1913	Bellingham, Wash.
2	169175	Sew.	A. & P. Nakeen No. 7	54	54	60.1	19.9	5.1	1925	Houghton, Wash.
3	169176	Sow.	A. & P. Nakeen No. 8	75	75	66.1	21.9	6.3	1925	do
4	169177	Sow.	A. & P. Nakeen No. 9	75	75	66.1	21.9	6.3	1925	do
5	169178	Sow.	A. & P. Nakeen No. 10	75	75	66.1	21.9	6.3	1925	do
6	169179	Sow.	A. & P. Nakeen No. 11	75	75	66.1	21.9	6.3	1925	do
7	168858	Sow.	A. & P. Products No. 1	37	37	56.1	18.0	4.3	1923	Seattle, Wash.
8	168859	Sow.	A. & P. Products No. 2	6	6	30.2	10.0	2.7	1923	do
9	168890	Sow.	A. & P. Products No. 3	21	21	40.0	16.0	4.0	1924	do
10	169130	Sow.	A. & P. Products No. 4	37	37	56.1	18.0	4.4	1924	do
11	169131	Sow.	A. & P. Products No. 6	37	37	56.0	18.0	4.4	1924	do
12	165890	Sew.	A. S. & G. Co. No. 1	162	162	102.3	30.1	6.2	1913	Fairfield, Md.
13	165934	Sew.	A. S. & G. Co. No. 3	173	173	101.3	30.4	6.7	1913	do
14	165989	Sew.	A. S. & G. Co. No. 6	115	115	86.4	26.0	6.2	1913	do
15	165894	Sew.	A. S. & G. Co. No. 7	123	123	90.6	26.0	6.3	1912	do
16	165895	Sow.	A. S. & G. Co. No. 8	100	100	80.2	24.3	6.2	1914	do
17	165896	Sow.	A. S. & G. Co. No. 9	111	111	85.1	25.9	6.1	1914	do
18	165897	Sow.	A. S. & G. Co. No. 10	111	111	85.3	25.8	6.1	1913	do
19	165898	Sow.	A. S. & G. Co. No. 11	143	143	90.8	30.1	6.2	1913	do
20	165900	Sew.	A. S. & G. Co. No. 13	261	261	104.6	36.0	7.9	1914	do
21	165935	Sow.	A. S. & G. Co. No. 15	53	53	60.2	24.1	4.5	1914	do
22	167654	Sow.	A. S. & G. Co. No. 15	117	117	80.5	26.6	6.5	1919	Hoquiam, Wash.
23	168200	Sow.	A. S. & G. Co. No. 16	105	105	79.8	29.9	5.0	1921	do
24	165901	Sow.	A. S. & G. Co. No. 17	138	138	89.9	27.9	6.5	1914	Fairfield, Md.
25	165902	Sow.	A. S. & G. Co. No. 18	121	121	85.2	26.0	6.4	1914	do
26	165903	Sew.	A. S. & G. Co. No. 19	118	118	85.3	25.8	6.5	1914	do
27	165944	Sow.	A. S. & G. Co. No. 22	50	50	60.1	23.7	4.3	1910	Baltimore, Md.
28	165907	Sew.	A. S. & G. Co. No. 27	144	144	90.1	27.9	6.8	1913	Fairfield, Md.
29	165908	Sow.	A. S. & G. Co. No. 28	96	96	80.3	23.1	6.2	1912	Baltimore, Md.
30	165909	Sow.	A. S. & G. Co. No. 29	97	97	80.6	23.4	6.2	1912	do
31	165910	Sow.	A. S. & G. Co. No. 30	96	96	80.5	23.5	6.3	1912	do
32	165911	Sow.	A. S. & G. Co. No. 31	96	96	80.5	23.3	6.1	1912	do
33	165912	Sow.	A. S. & G. Co. No. 32	152	152	90.3	27.9	7.2	1913	Fairfield, Md.
34	165945	Sow.	A. S. & G. Co. No. 33 (concrete)	279	279	111.6	28.0	9.8	1912	do
35	165913	Sow.	A. S. & G. Co. No. 34	85	85	85.5	24.1	5.1	1913	do
36	165914	Sew.	A. S. & G. Co. No. 35	90	90	79.8	24.0	5.6	1914	do
37	167004	Sow.	A. S. & G. Co. No. 37	190	190	100.0	29.8	7.5	1917	Baltimore, Md.
38	165915	Sew.	A. S. & G. Co. No. 38	60	60	80.7	22.4	4.1	1913	Fairfield, Md.
39	167053	Sow.	A. S. & G. Co. No. 39	192	192	100.4	29.8	7.6	1917	Baltimore, Md.
40	165916	Sow.	A. S. & G. Co. No. 40	199	199	104.2	29.9	7.5	1914	Fairfield, Md.
41	166143	Sow.	A. S. & G. Co. No. 41	89	89	84.2	21.8	6.0	1915	do
42	165917	Sew.	A. S. & G. Co. No. 43	84	84	81.2	24.4	5.0	1914	do
43	165990	Sow.	A. S. & G. Co. No. 44	97	97	86.3	26.6	5.2	1914	do
44	165918	Sow.	A. S. & G. Co. No. 45	121	121	87.7	26.2	6.4	1914	do
45	165919	Sow.	A. S. & G. Co. No. 46	119	119	86.8	26.1	6.2	1914	do
46	167076	Sow.	A. S. & G. Co. No. 47	185	185	99.9	29.8	7.2	1917	Baltimore, Md.
47	165920	Sew.	A. S. & G. Co. No. 48	87	87	82.7	24.2	5.3	1914	Fairfield, Md.
48	165921	Sew.	A. S. & G. Co. No. 49	85	85	81.1	24.4	5.2	1914	do
49	165922	Sow.	A. S. & G. Co. No. 50	90	90	83.8	24.2	5.4	1915	do
50	165923	Sow.	A. S. & G. Co. No. 56	115	115	86.1	26.1	6.1	1914	do
51	165924	Sow.	A. S. & G. Co. No. 57	114	114	86.6	26.1	6.0	1914	do
52	165925	Sow.	A. S. & G. Co. No. 58	208	208	104.9	30.2	6.2	1914	do
53	167228	Sew.	A. S. & G. Co. No. 59	262	262	113.2	33.3	8.2	1918	do
54	165926	Sow.	A. S. & G. Co. No. 60	231	231	110.4	31.9	7.8	1913	do
55	165927	Sow.	A. S. & G. Co. No. 62	115	115	83.8	23.6	7.1	1913	do
56	165928	Sow.	A. S. & G. Co. No. 63	246	246	110.8	31.9	7.7	1913	Baltimore, Md.
57	165929	Sow.	A. S. & G. Co. No. 64	246	246	110.8	31.9	7.7	1913	do
58	165930	Sow.	A. S. & G. Co. No. 65	239	239	110.3	31.9	8.0	1913	Fairfield, Md.
59	165931	Sow.	A. S. & G. Co. No. 67	73	73	71.7	22.2	5.7	1914	do
60	167221	Sew.	A. S. & G. Co. No. 69	186	186	96.8	29.8	7.2	1918	Baltimore, Md.
61	167175	Sow.	A. S. & G. Co. No. 70	186	186	100.1	29.8	7.2	1918	do
62	167426	Brg.	A. McFarlane	307	307	111.6	34.0	8.7	1916	Rockland Lake, N. Y.
63	167420	Brg.	A. Weston	306	306	111.0	34.2	8.5	1917	do
64	162012	Brg.	A. B. Harris	343	343	109.5	26.2	11.2	1903	Brooklyn, N. Y.
65	168266	Brg.	A. D. Naylor	247	247	96.4	22.5	12.5	1921	Kingston, N. Y.
66	168250	Brg.	A. F. Gerstell	236	236	97.0	25.8	10.1	1912	do
67	166722	Cnl.	A. F. Hill	137	137	96.4	17.7	8.8	1900	Durhamville, N. Y.
68	163651	Brg.	A. H. Bulley	371	371	112.2	28.4	11.5	1908	Kingston, N. Y.
69	163472	Brg.	A. H. Powell	378	378	112.0	28.4	11.6	1908	do
70	167720	Brg.	A. M. Andrews	247	247	105.6	22.0	10.9	1919	Cohoes, N. Y.
71	166750	Brg.	A. M. Underhill	345	345	113.9	36.0	9.6	1916	Rockland Lake, N. Y.
72	166578	Brg.	A. N. Abbe	482	482	117.7	30.7	13.0	1916	South Rondout, N. Y.
73	169739	Brg.	A. P. Huusted	320	320	112.0	34.1	9.2	1927	Kingston, N. Y.
74	107635	Brg.	A. W. THOMPSON	2,279	2,125	300.0	41.6	21.0	1901	West Bay City, Mich.
75	167178	Brg.	Absecon	914	888	214.0	32.0	14.3	1918	Elkton, Md.
76	164434	Sow.	Acme	376	357	127.1	34.6	9.3	1911	Duluth, Minn.
77	165981	Sow.	Acme	108	108	96.4	28.0	4.8	1913	Warroad, Minn.
78	169191	Brg.	Acme	325	325	84.8	28.2	7.4	1893	Port Richmond, N. Y.
79	30139	Sow.	Ada	7	7	33.0	11.5	3.0	1896	Anacortes, Wash.

¹ Formerly barge Jeanette L. Aldrich.

Unrigged Vessels

603

Line No.	Service	Crew	Name of owner	Home port	Address of owner
1	Frts.	0	Kenzo Kunimatsu	Seattle, Wash.	Beach, Wash
2	Fsh.	0	Nakat Packing Corporation (N. Y.)	Ketchikan, Alaska	
3	Fsh.	0	do	do	
4	Fsh.	0	do	do	
5	Fsh.	0	do	do	
6	Fsh.	0	do	do	
7	Fsh.	0	do	do	
8	Fsh.	0	do	do	
9	Fsh.	0	do	do	
10	Frts.	0	do	do	
11	Fsh.	0	A. & P. Products Corporation (N. Y.)	do	
12	Frts.	1	Arundel Corporation (Md.)	Baltimore, Md	Pier 2, Pratt Street.
13	Frts.	1	do	do	Do.
14	Frts.	1	do	do	Do.
15	Frts.	1	do	do	Do.
16	Frts.	1	do	do	Do.
17	Frts.	1	do	do	Do.
18	Frts.	1	do	do	Do.
19	Frts.	1	do	do	Do.
20	Frts.	1	do	do	Do.
21	Frts.	1	do	do	Do.
22	Frts.	0	Gray's Harbor Construction Co. (Wash.)	Seattle, Wash.	Hoquiam, Wash.
23	Frts.	0	do	do	Do.
24	Frts.	1	Arundel Corporation (Md.)	Baltimore, Md	Pier 2, Pratt Street.
25	Frts.	1	do	do	Do.
26	Frts.	1	do	do	Do.
27	Frts.	1	do	do	Do.
28	Frts.	1	do	do	Do.
29	Frts.	1	do	do	Do.
30	Frts.	1	do	do	Do.
31	Frts.	1	do	do	Do.
32	Frts.	1	do	do	Do.
33	Frts.	1	do	do	Do.
34	Frts.	1	do	do	Do.
35	Frts.	1	do	do	Do.
36	Frts.	1	do	do	Do.
37	Frts.	1	do	do	Do.
38	Frts.	1	do	do	Do.
39	Frts.	1	do	do	Do.
40	Frts.	1	do	do	Do.
41	Frts.	1	do	do	Do.
42	Frts.	1	do	do	Do.
43	Frts.	1	do	do	Do.
44	Frts.	1	do	do	Do.
45	Frts.	1	do	do	Do.
46	Frts.	0	do	do	Do.
47	Frts.	1	do	do	Do.
48	Frts.	1	do	do	Do.
49	Frts.	1	do	do	Do.
50	Frts.	1	do	do	Do.
51	Frts.	1	do	do	Do.
52	Frts.	1	do	do	Do.
53	Frts.	1	do	do	Do.
54	Frts.	1	do	do	Do.
55	Frts.	1	do	do	Do.
56	Frts.	1	do	do	Do.
57	Frts.	1	do	do	Do.
58	Frts.	1	do	do	Do.
59	Frts.	1	do	do	Do.
60	Frts.	1	do	do	Do.
61	Frts.	1	do	do	Do.
62	Frts.	1	New York Trap Rock Corporation (N. Y.)	New York, N. Y.	101 Park Avenue.
63	Frts.	1	do	do	Do.
64	Frts.	1	Augustine O'Connor	do	29 Broadway.
65	Frts.	1	R. Lenahan Co.	Albany, N. Y.	Kingston, N. Y.
66	Frts.	1	James F. Dwyer	do	Do.
67	Frts.	1	Edmund J. Paquette	New York, N. Y.	11 Moore Street.
68	Frts.	1	Owen McCallrey's Sons (N. Y.)	do	1 Broadway.
69	Frts.	0	Cleary Bros. (N. Y.)	do	116 Broad Street.
70	Frts.	1	Noel W. Rice	Albany, N. Y.	Whitehall, N. Y.
71	Frts.	1	New York Trap Rock Corporation (N. Y.)	New York, N. Y.	101 Park Avenue.
72	Frts.	1	James McWilliams Blue Line (N. J.)	do	1 Broadway.
73	Frts.	1	Wilson P. Foss	do	250 Park Avenue.
74	Frts.	10	Gulf Barge & Towing Co. (La.)	New Orleans, La.	Clio and Magnolia Streets.
75	Frts.	2	Southern Transportation Co. (N. J.)	Philadelphia, Pa.	Commercial Trust Building.
76	Frts.	8	M. A. Pollquin	Duluth, Minn.	1930 East Fifth Street.
77	Frts.	4	Thomas J. Welsh	do	Warroad, Minn.
78	Frts.	1	Michael W. Martin	New York, N. Y.	250 Park Avenue.
79	Fsh.	0	Frank D. Kasch	Seattle, Wash.	Anacortes, Wash.

1 Formerly barge Joseph.

Unrigged Vessels

Line No.	Official No.	Rlg	Name of vessel	Tonnage		Register dimensions			When built	Where built
				Gross	Net	Length	Breadth	Depth		
				<i>Feet</i>						
1	30245	Brg.	Ada A.....	141	141	76.5	28.9	7.6	1900	Brooklyn, N. Y.....
2	163420	Brg.	Adams.....	168	137	89.5	29.2	7.1	1907	Weehawken, N. J.....
3	29957	Brg.	Addle and Carrie.....	179	108	110.5	29.4	8.0	1884	City Island, N. Y.....
4	163399	Brg.	Adelalde.....	425	425	110.6	29.1	12.0	1907	Kingston, N. Y.....
5	29973	Sew.	Adele.....	116	116	72.1	28.0	6.5	1887	Brooklyn, N. Y.....
6	164137	Brg.	ADELE.....	857	829	141.0	41.0	8.3	1910	Manitowoc, Wis.....
7	30212	Brg.	ADMIRAL.....	357	357	100.6	40.0	9.7	1900	Brooklyn, N. Y.....
8	168215	Brg.	Admiral Murray.....	247	247	105.6	22.0	10.9	1920	Cohoes, N. Y.....
9	165019	Brg.	Admiral Sims.....	378	378	112.7	28.3	11.5	1913	Kingston, N. Y.....
10	106676	Brg.	Adriatic.....	915	869	202.0	34.7	16.6	1889	West Bay City, Mich.....
11	162673	Brg.	Advanco.....	351	351	79.0	29.2	6.8	1905	Brooklyn, N. Y.....
12	163925	Cnl.	Agnes Egan.....	124	117	92.5	17.5	8.0	1909	Whitehall, N. Y.....
13	164167	Cnl.	Agnes Ilcekey.....	132	125	96.5	17.6	8.6	1900	Watervliet, N. Y.....
14	165690	Brg.	Agnes Howard.....	582	582	122.2	32.2	14.3	1914	Kingston, N. Y.....
15	163667	Brg.	Agnes A. McNally.....	445	445	186.6	23.8	10.8	1908	Elkton, Md.....
16	168375	Brg.	Agnes R. Murray.....	233	233	107.7	21.0	10.5	1922	Kingston, N. Y.....
17	167225	Brg.	Agnes S. Illnes.....	234	221	108.0	22.5	9.6	1918	Watervliet, N. Y.....
18	162793	Sew.	Ajax.....	242	160	80.0	30.7	7.4	1906	Hartford, Conn.....
19	163850	Sow.	Ajax.....	384	384	131.0	32.8	10.2	1909	Superior, Wis.....
20	165634	Sow.	Ajax.....	273	273	109.9	32.3	8.9	1914	Sault Ste. Marie, Mich.....
21	30034	Brg.	Akron.....	410	383	100.0	30.0	7.6	1890	Brooklyn, N. Y.....
22	30084	Brg.	Akron.....	132	92	75.0	26.0	7.9	1897	Baltimore, Md.....
23	168659	Brg.	Alabama.....	289	289	100.5	26.0	11.1	1923	Kingston, N. Y.....
24	169162	Drg.	ALABAMA.....	645	635	149.8	37.0	10.5	1925	Baltimore, Md.....
25	164366	Brg.	Albany.....	166	166	80.7	30.2	7.6	1907	Kingston, N. Y.....
26	166959	Brg.	Albany.....	634	634	125.0	33.6	14.3	1916	Wilmington, Del.....
27	30281	Brg.	Albamarlo.....	419	388	165.0	23.9	12.0	1915	Milford, Del.....
28	167351	Brg.	Albert R.....	328	328	104.4	27.1	11.3	1918	Rondout, N. Y.....
29	168329	Brg.	Albert Ruyter.....	454	454	90.1	30.1	9.2	1906	Perth Amboy, N. J.....
30	168314	Brg.	Albert A. Wray.....	403	403	96.6	30.0	7.4	1907	Brooklyn, N. Y.....
31	164192	Cnl.	Albert C. Hall.....	103	98	96.0	17.6	7.6	1910	Waterford, N. Y.....
32	163358	Cnl.	Albert G. Robert.....	103	98	96.5	17.5	8.0	1907	Champlain, N. Y.....
33	30168	Cnl.	Albert F. Jordan.....	107	99	92.5	17.6	7.3	1898	Whitehall, N. Y.....
34	165751	Cnl.	Albert J. Graves.....	102	92	95.5	17.4	8.0	1895	Tonawanda, N. Y.....
35	168684	Brg.	Alblon.....	289	289	100.5	26.0	11.1	1923	Kingston, N. Y.....
36	163965	Brg.	Alco.....	30	30	59.8	16.5	3.8	1909	Palacios, Tex.....
37	163597	Cnl.	Alden Roberts, Jr.....	103	96	97.0	17.5	7.6	1902	Northumberland, N. Y.....
38	164842	Brg.	ALERT.....	107	107	59.0	1.0	3.3	1912	Buffalo, N. Y.....
39	168690	Brg.	Alexander.....	289	289	100.5	26.0	11.1	1923	Kingston, N. Y.....
40	30087	Cnl.	Alexander Bertrand.....	101	95	95.5	17.7	8.0	1897	Champlain, N. Y.....
41	30288	Brg.	Alex J. Gibson.....	431	431	184.5	23.9	10.9	1901	Elkton, Md.....
42	168719	Brg.	Alexandria.....	281	281	100.2	23.2	9.5	1923	Kingston, N. Y.....
43	167425	Brg.	Alfred Slegling.....	346	346	114.0	36.6	8.8	1914	Rockland Lake, N. Y.....
44	167380	Brg.	Alfred E. Smith.....	241	229	108.0	22.5	10.5	1918	Athens, N. Y.....
45	167986	Brg.	Alfred F. Little.....	219	219	100.2	22.3	10.4	Unknown.....
46	163424	Brg.	Algiers.....	500	500	95.8	34.3	8.4	1907	Perth Amboy, N. J.....
47	166374	Brg.	Algonquin.....	485	451	199.4	23.9	10.9	1916	Elkton, Md.....
48	169342	Sew.	Algonquin.....	26	26	41.5	18.3	4.6	1918	Sault Ste. Marie, Mich.....
49	30300	Brg.	Alice.....	292	292	106.0	25.3	10.7	1901	Sleightsburg, N. Y.....
50	167790	Brg.	Alice.....	379	379	90.7	29.9	7.5	1920	Suffolk, Va.....
51	165746	Cnl.	Alice and Flora May.....	104	98	96.0	17.4	7.6	1914	Waterford, N. Y.....
52	167149	Brg.	Alice Foster.....	380	380	106.0	27.8	12.2	1917	South Rondout, N. Y.....
53	165494	Cnl.	Alice Killian.....	107	100	96.0	17.6	7.8	1913	Rondout, N. Y.....
54	162607	Brg.	Alice Tague.....	354	354	110.7	27.0	11.3	1905
55	166751	Brg.	Alice Thompson.....	247	240	105.6	22.0	10.8	1917	Cohoes, N. Y.....
56	30240	Drg.	Alice Vivian.....	710	710	120.0	35.4	12.0	1898	Islip, N. Y.....
57	163469	Brg.	Alice C. Fields.....	403	403	110.8	27.7	11.8	1908	South Rondout, N. Y.....
58	167589	Brg.	Alice E. Brodie.....	246	232	108.0	22.5	10.5	1919	Watervliet, N. Y.....
59	167800	Sow.	Allak No. 1.....	46	46	60.2	22.1	4.0	1920	Seattle, Wash.....
60	167807	Sow.	Allak No. 2.....	33	33	55.0	17.8	4.0	1920
61	162037	Brg.	Allegheny.....	37	175	100.0	32.0	9.2	1903	Baltimore, Md.....
62	167110	Brg.	Allegheny.....	914	888	214.0	32.0	14.3	1917	Chesapeake City, Md.....
63	169111	Brg.	Allen's Ferry.....	8	8	41.3	11.2	2.3	1926	Fulton, Ark.....
64	169262	Brg.	Allen N. Terbell.....	370	370	114.8	37.3	9.6	1925	Rondout, N. Y.....
65	163111	Sew.	Alligator.....	14	14	39.3	14.1	3.4	1907	Bellingham, Wash.....
66	163536	Cnl.	Alonzo B. Generous.....	104	98	95.8	17.2	8.0	1908	Whitehall, N. Y.....
67	30270	Brg.	Alpine.....	311	260	80.0	28.2	8.0	1901	Baltimore, Md.....
68	166224	Sew.	Al Schofield No. 1.....	158	158	84.8	32.0	7.1	1916	Seattle, Wash.....
69	168907	Brg.	Al-Set.....	59	59	97.0	17.0	4.6	1923	Delanco, N. J.....
70	210447	Sow.	Althea.....	12	12	63.3	16.0	2.0	1912	Nome, Alaska.....
71	162822	Brg.	Alton.....	424	403	99.0	30.0	7.8	1906	Brooklyn, N. Y.....
72	30305	Brg.	Amboy.....	418	396	99.0	30.2	7.8	1903
73	168685	Sew.	America.....	1,027	990	180.0	48.0	13.0	1923	Superior, Wis.....
74	168972	Brg.	America.....	115	115	80.9	22.5	11.2	1867	Green Point, N. Y.....
75	168597	Sew.	AMERICAN.....	95	95	90.0	25.0	5.7	1923	Buffalo, N. Y.....

¹ Formerly barge Anna H. Costello.

² Formerly barge a Monk Bros.

³ Formerly barge b A. M. Wittenberg, Jr.

⁴ Formerly barge E. R. Tatnall.

⁵ Formerly barge Edward A. Schlear.

⁶ Formerly barge Flora May Lepine.

Unrigged Vessels

605

Line No.	Service	Crew	Name of owner	Home port	Address of owner
1	Frtd.	1	Metropolitan Securities Corporation (Del.)	New York, N. Y.	17 Battery Place.
2	Frtd.	1	New York Central R. R. Co. (N. Y.)	do	6 Beaver Street.
3	Frtd.	1	Merritt-Chapman & Scott Corporation	do	17 Battery Place.
4	Frtd.	0	M. & J. Tracy (N. Y.)	do	1 Broadway.
5	Frtd.	2	L. Boyers Sons Co. (N. Y.)	do	82 Beaver Street.
6	Frtd.	2	Fabiola H. Jaques	Detroit, Mich.	River Rouge, Mich.
7	Frtd.	6	Merritt-Chapman & Scott Corporation (Del.)	New London, Conn.	
8	Frtd.	1	Edward G. Murray Lighterage & Transportation Co. (N. Y.)	Albany, N. Y.	Waterford, N. Y.
9	Frtd.	1	C. H. Sprague & Son	Boston, Mass.	141 Milk Street.
10	Frtd.	2	Leatham D. Smith Stone Co.	Milwaukee, Wis.	Sturgeon Bay, Wis.
11	Frtd.	1	Geo. L. Hammond & Co. (N. Y.)	New York, N. Y.	11 Moore Street.
12	Frtd.	1	James Hogan	Albany, N. Y.	Kingston, N. Y.
13	Frtd.	1	John Jordan	New York, N. Y.	522 West Fifty-seventh Street.
14	Frtd.	1	Thomas J. Howard	do	1 Broadway.
15	Frtd.	3	James J. McNally	Philadelphia, Pa.	Bullitt Building.
16	Frtd.	1	R. Lenahan Co.	Albany, N. Y.	Kingston, N. Y.
17	Frtd.	1	James L. Hines	do	Do.
18	Frtd.	9	Hartford & New York Transportation Co. (Conn.)	Hartford, Conn.	285 State Street.
19	Frtd.	6	Barnett and Record Co. (Minn.)	Duluth, Minn.	418 Lyceum Building.
20	Frtd.	1	Michigan Limestone & Chemical Co. (Mich.)	Port Huron, Mich.	Rogers, Mich.
21	Frtd.	1	New York Central R. R. Co. (N. Y.)	New York, N. Y.	6 Beaver Street.
22	Frtd.	2	Baltimore & Ohio Railroad Co. (Md.)	Baltimore, Md.	Baltimore and Charles Streets.
23	Frtd.	1	New York Central R. R. Co. (N. Y.)	New York, N. Y.	6 Beaver Street.
24	Drg.	45	State of Alabama	Mobile, Ala.	State Office Building.
25	Frtd.	1	Clyde Steamship Co. (Me.)	New York, N. Y.	Pier 36, North River.
26	Elev.	4	International Elevating Co. (N. J.)	do	101 Produce Exchange.
27	Frtd.	1	Southern Transportation Co. (N. J.)	Philadelphia, Pa.	Commercial Trust Building.
28	Frtd.	1	Joseph F. O'Boyle	New York, N. Y.	11 Moore Street.
29	Frtd.	1	Wright & Cobb Lighterage Co. (N. Y.)	do	17 Battery Place.
30	Frtd.	1	do	do	Do.
31	Frtd.	1	John E. Matton	Albany, N. Y.	Waterford, N. Y.
32	Frtd.	1	Gabriel Robert	Rouses Point, N. Y.	Champlain, N. Y.
33	Frtd.	1	Daniel Knights	Albany, N. Y.	Port Henry, N. Y.
34	Frtd.	1	Thomas W. Mulqueen	New York, N. Y.	122 Palmette Street (B.).
35	Frtd.	1	New York Central R. R. Co. (N. Y.)	do	6 Beaver Street.
36	Frtd.	1	Refugio Land & Irrigation Co. (Tex.)	Corpus Christi, Tex.	
37	Frtd.	1	Estate of Jesse Billings (N. Y.)	Albany, N. Y.	Northumberland, N. Y.
38	Frtd.	2	Charles Flix	Buffalo, N. Y.	1826 Niagara Street.
39	Frtd.	1	New York Central R. R. Co. (N. Y.)	New York, N. Y.	6 Beaver Street.
40	Frtd.	1	Thomas J. Moore	do	Paterson, N. J.
41	Frtd.	1	John J. Dempsey	Philadelphia, Pa.	507 Bullitt Building.
42	Frtd.	1	Southern Pacific Co. (Ky.)	New York, N. Y.	Pier 49, North River.
43	Frtd.	1	New York Trap Rock Corporation (N. Y.)	do	101 Park Avenue.
44	Frtd.	1	Richard Lenahan	Albany, N. Y.	Athens, N. Y.
45	Frtd.	1	George W. Gascoin	New York, N. Y.	Jersey City, N. J.
46	Frtd.	1	Southern Pacific Co. (Ky.)	do	Pier 49, North River.
47	Frtd.	3	Southern Transportation Co. (N. J.)	Philadelphia, Pa.	Commercial Trust Building.
48	Frtd.	2	Hughes Bros. Timber Co	Duluth, Minn.	503 Builders Exchange.
49	Frtd.	1	Red Star Towing & Transportation Co. (W. Va.)	New York, N. Y.	17 Battery Place.
50	Frtd.	1	Covered Barges (N. Y.)	do	17 State Street.
51	Frtd.	1	Inland Marine Corporation (N. Y.)	do	15 Moore Street.
52	Frtd.	1	Richard J. Foster	do	1 Broadway.
53	Frtd.	1	Albert L. Nemire	do	270 Franklin Street (B.).
54	Frtd.	1	Elmer A. Keeler	do	1 Broadway.
55	Frtd.	1	Edward G. Murray Lighterage & Transportation Co. (N. Y.)	Albany, N. Y.	Waterford, N. Y.
56	Drg.	15	Zenith Dredge Co. (Minn.)	Duluth, Minn.	303 Glencoe Building.
57	Frtd.	1	James Field	New York, N. Y.	29 Broadway.
58	Frtd.	1	John Grimes	do	11 Moore Street.
59	Fsh.	1	Alltak Packing Co. (Wash.)	Seward, Alaska	Kodiak, Alaska.
60	Fsh.	1	do	do	Do.
61	Frtd.	2	B. & O. R. R. Co. (Md.)	Baltimore, Md.	Baltimore and Charles Streets.
62	Frtd.	2	Southern Transportation Co. (N. J.)	Philadelphia, Pa.	Commercial Trust Building.
63	Pas.	1	Mrs. Mary E. Allen	Memphis, Tenn.	Fulton, Ark.
64	Frtd.	1	New York & Albany Lighterage Co. (N. Y.)	New York, N. Y.	Pier 39, North River.
65	Frtd.	0	Alaska Packers Association (Calif.)	Port Townsend, Wash.	Blaine, Wash.
66	Frtd.	1	George Generous	Albany, N. Y.	Whitehall, N. Y.
67	Frtd.	2	B. & O. R. R. Co. (Md.)	Baltimore, Md.	Baltimore and Charles Streets.
68	Frtd.	0	Merrill & Ring Lumber Co. (Wash.)	Port Angeles, Wash.	
69	Frtd.	1	Container Corporation of America (Del.)	Philadelphia, Pa.	Foot Nixon Street.
70	Frtd.	0	Frank P. Williams	Nome, Alaska	St. Michael, Alaska.
71	Frtd.	1	New York Central R. R. Co. (N. Y.)	New York, N. Y.	6 Beaver Street.
72	Frtd.	1	do	do	Do.
73	Frtd.	8	Barnett & Record Co. (Minn.)	Duluth, Minn.	418 Lyceum Building.
74	Wat.	1	Blake G. Purdy	Boston, Mass.	545 Hanover Street.
75	Lgt.	1	American Steamship Co. (N. Y.)	Buffalo, N. Y.	Marine Trust Building.

* Formerly barge. ^a Northern No. 3
^b Pilgrim.

† Formerly enl. b. Magdalena Miller.
 ‡ Formerly U. S. Lightship No. 20.

Unrigged Vessels

Line No.	Official No.	Rig	Name of vessel	Tonnage		Register dimensions			When built	Where built
				Gross	Net	Length	Breadth	Depth		
1	30095	Sew.	Americus.....	170	139	92.0	32.3	7.3	1898	Noank, Conn.....
2	166490	Brg.	Amherst.....	467	467	99.6	31.4	8.8	1916	Brooklyn, N. Y.....
3	165767	Cnl.	Amos J. Senecal.....	130	112	96.5	17.6	8.6	1914	Champlain, N. Y.....
4	30267	Brg.	Amy R. Mack.....	256	251	102.0	25.6	10.6	1901	Perth Amboy, N. J.....
5	163529	Sew.	Anacortes No. 1.....	10	10	40.3	11.8	2.7	1908	Anacortes.....
6	163833	Sew.	Anacortes No. 2.....	25	25	49.0	15.9	3.9	1909	do.....
7	168467	Brg.	Anderson.....	297	297	100.2	25.9	11.0	1922	Kingston, N. Y.....
8	163629	Sew.	Andrew.....	383	383	132.0	34.3	9.3	1908	Sturgeon Bay, Wis.....
9	166528	Brg.	Andrew.....	316	310	110.5	32.5	9.5	1916	Gildersleeve, Conn.....
10	166428	Brg.	Andrews Bros.....	353	353	115.3	36.2	9.2	1913	Rockland Lake, N. Y.....
11	30292	Brg.	Andrew Ferris.....	211	211	100.4	21.5	10.1	1902	Eddyville, N. Y.....
12	165770	Brg.	Andrew J. O'Brien.....	382	371	112.0	29.0	12.8	1914	Athens, N. Y.....
13	169279	Brg.	ANDY.....	45	45	33.8	22.9	7.4	1925	Wilmington, Del.....
14	30069	Brg.	Angelo.....	225	225	83.0	24.4	10.5	1895	Port Richmond, N. Y.....
15	162510	Cnl.	Angelus.....	104	98	94.0	17.7	7.4	1905	Whitehall, N. Y.....
16	167688	Brg.	ANGOLA.....	628	628	251.4	36.8	7.5	1900	Ambridge, Pa.....
17	164386	Sew.	Ann.....	7	7	32.0	10.0	3.0	1911	Seattle, Wash.....
18	30204	Brg.	Anna.....	284	271	105.1	24.4	10.5	1890	Gildersleeve, Conn.....
19	166155	Brg.	Anna.....	169	169	85.2	30.2	7.6	1908	Brooklyn, N. Y.....
20	167496	Brg.	Anna.....	288	288	109.8	33.3	8.7	1899	do.....
21	169099	Brg.	Anna A.....	14	14	65.2	12.0	2.1	1924	Keensburg, Ill.....
22	165074	Brg.	Anna R.....	314	314	112.3	33.2	9.1	1913	Kingston, N. Y.....
23	164198	Cnl.	Anna Egan.....	106	99	96.0	17.6	7.6	1910	Rondout, N. Y.....
24	163000	Brg.	Anna Gannon.....	387	387	111.6	28.5	11.2	1908	Tottenville, N. Y.....
25	168001	Cnl.	Anna Mae.....	162	162	96.0	17.5	9.5	1899	Tonawanda, N. Y.....
26	163132	Brg.	Anna Murphy.....	284	284	109.8	33.0	8.5	1907	South Rondout, N. Y.....
27	162077	Brg.	Anna O'Boyle.....	351	351	110.5	27.2	11.4	1903	do.....
28	168536	Brg.	Anna O'Boyle.....	2,200	2,200	267.3	46.0	23.6	1919	Baltimore, Md.....
29	162354	Cnl.	Anna B. Martin.....	105	99	97.0	17.5	7.5	1904	Watervliet, N. Y.....
30	166985	Cnl.	Anna E. Murray.....	117	113	96.6	17.7	8.0	1912	Schuylerville, N. Y.....
31	169220	Brg.	Anna F. O'Donnell.....	394	394	100.0	28.5	13.0	1923	Kingston, N. Y.....
32	164906	Cnl.	Anna M. Dalton.....	106	99	106.0	17.5	7.8	1912	Rondout, N. Y.....
33	162376	Brg.	Anna M. Fahy.....	315	315	104.4	26.2	11.2	1903	Kingston, N. Y.....
34	162387	Brg.	Anna M. McNally.....	424	424	185.0	23.8	11.1	1905	Elkton, Md.....
35	162038	Brg.	Anna S. Carroll.....	310	310	105.0	26.1	11.2	1903	Kingston, N. Y.....
36	169180	Sew.	Annette Island Packing Co. No. 3.....	30	30	55.6	15.8	4.2	1925	Bellingham, Wash.....
37	165995	Sew.	Annie.....	153	153	61.0	22.0	4.2	1915	La Conner, Wash.....
38	163423	Brg.	Annie B.....	200	200	100.6	30.0	7.7	1901	Brooklyn, N. Y.....
39	168711	Brg.	Annie Bulger.....	449	449	108.7	30.0	12.7	1923	Kingston, N. Y.....
40	166241	Brg.	ANNIE JANE.....	13	13	60.2	16.3	1.7	1916	Knoxville, Tenn.....
41	203665	Brg.	Annie Laurie.....	9	6	48.0	14.0	3.0	1906	Wachapreague, Va.....
42	30218	Cnl.	Annie Murphy.....	104	99	96.5	17.6	7.4	1900	Whitehall, N. Y.....
43	162512	Cnl.	Annie L. Ward.....	106	99	93.9	17.7	7.5	1905	do.....
44	168033	Brg.	Annie M. Howard.....	241	241	108.0	22.5	10.5	1920	Athens, N. Y.....
45	166314	Brg.	Anson.....	316	310	110.5	32.5	9.5	1916	Gildersleeve, Conn.....
46	30303	Brg.	Ansonia.....	417	403	99.1	30.0	7.8	1903	Brooklyn, N. Y.....
47	30098	Brg.	Anthony Hauck.....	247	247	100.0	24.5	10.2	1898	Jersey City, N. J.....
48	166145	Brg.	Anthony McCue.....	485	485	114.8	31.3	13.3	1914	Kingston, N. Y.....
49	61137	Brg.	Antletam.....	375	375	163.0	23.5	10.2	1909	Elkton, Md.....
50	162742	Brg.	Antletam.....	230	230	102.0	32.4	7.7	1906	Port Richmond, N. Y.....
51	165038	Brg.	Antrim.....	456	433	101.2	31.4	8.5	1912	Brooklyn, N. Y.....
52	162821	Brg.	Antwerp.....	424	402	99.0	30.0	7.8	1916	do.....
53	163256	Sew.	Apex No. 1.....	15	15	43.1	13.5	3.0	1907	Anacortes, Wash.....
54	163760	Sew.	Apex No. 3.....	7	7	35.0	10.0	2.7	1909	do.....
55	163800	Sew.	Apex No. 4.....	5	5	33.0	9.2	2.6	1909	do.....
56	163801	Sew.	Apex No. 5.....	5	5	32.6	9.1	2.6	1909	do.....
57	164628	Sew.	Apex No. 6.....	26	26	51.0	15.9	4.1	1911	Bellingham, Wash.....
58	164629	Sew.	Apex No. 7.....	26	26	51.0	15.9	4.1	1911	do.....
59	168658	Sew.	Apex No. 8.....	32	32	59.4	15.9	4.0	1923	Seattle, Wash.....
60	165273	Sew.	Apex No. 9.....	32	32	60.4	16.0	3.9	1913	Anacortes, Wash.....
61	165336	Sew.	Apex No. 10.....	32	32	60.4	16.0	3.9	1913	do.....
62	165096	Sew.	Apex No. 11.....	8	8	34.0	9.8	3.0	1913	do.....
63	165377	Sew.	Apex No. 12.....	5	5	32.0	8.8	2.9	1913	do.....
64	165378	Sew.	Apex No. 13.....	5	5	32.0	8.8	2.9	1913	do.....
65	165379	Sew.	Apex No. 14.....	5	5	32.0	8.8	2.9	1913	do.....
66	166708	Sew.	Apex No. 15.....	12	12	44.5	12.5	2.7	1917	do.....
67	166737	Sew.	Apex No. 16.....	44	44	60.5	20.0	4.3	1917	do.....
68	166916	Sew.	Apex No. 17.....	32	32	60.3	16.0	4.1	1917	do.....
69	166917	Sew.	Apex No. 18.....	32	32	60.3	16.0	4.1	1917	do.....
70	166923	Sew.	Apex No. 19.....	32	32	60.3	16.0	4.1	1917	do.....
71	166924	Sew.	Apex No. 20.....	32	32	60.3	16.0	4.1	1917	do.....
72	163314	Brg.	Appleton.....	432	405	100.0	30.2	7.9	1907	Tottenville, N. Y.....
73	34449	Brg.	Appomattox.....	298	298	150.0	23.7	10.0	1909	Elkton, Md.....
74	30252	Brg.	Araby.....	144	126	80.0	28.2	7.4	1901	Port Richmond, N. Y.....
75	169214	Brg.	Arcadia.....	448	448	100.5	32.3	7.7	1925	Kingston, N. Y.....
76	30307	Brg.	Archibald McNeill, Jr.....	431	431	116.5	28.0	12.7	1903	Rondout, N. Y.....
77	167651	Brg.	Argonne.....	328	328	100.1	30.4	11.0	1919	New Bern, N. C.....

¹ Formerly barge Villanova.

Unrigged Vessels

607

Line No.	Service	Crew	Name of owner	Home port	Address of owner
1	Frtn.	4	Alfred Sorensen	New York, N. Y.	West New Brighton, Staten Island, N. Y.
2	Frtn.	1	New York Central R. R. Co. (N. Y.)	do.	6 Beaver Street.
3	Frtn.	1	Frank Patnode	Rouses Point, N. Y.	Champlain, N. Y.
4	Frtn.	0	Fred J. Walter	New York, N. Y.	Councilly, N. Y.
5	Frtn.	0	Robinson Fisheries Co. (Wash.)	Seattle, Wash.	Anacortes, Wash.
6	Frtn.	0	Booth Fisheries Co. (Del.)	do.	600 Marion Building.
7	Frtn.	1	New York Central R. R. Co. (N. Y.)	New York, N. Y.	6 Beaver Street.
8	Frtn.	1	Greiling Bros. Co. (Wis.)	Milwaukee, Wis.	Green Bay, Wis.
9	Frtn.	0	Independent Pier Co. (Pa.)	Philadelphia, Pa.	Pier 34, South Wharves.
10	Frtn.	1	New York Trap Rock Corporation (N. Y.)	New York, N. Y.	101 Park Avenue.
11	Frtn.	1	Red Star Towing & Transportation Co. (W. Va.)	do.	17 Battery Place.
12	Frtn.	1	Thomas O'Brien	do.	33 Coenties Slip.
13	Tnk.	1	Hearn Oil Co. (Del.)	Wilmington, Del.	Third and Commerce Streets.
14	Frtn.	1	James T. O'Donnell	New York, N. Y.	44 Whitehall Street.
15	Frtn.	1	Whitehall Development Co. (N. Y.)	Albany, N. Y.	Whitehall, N. Y.
16	Pas.	2	Angola Transfer Co. (La.)	Baton Rouge, La.	Naples, La.
17	Frtn.	0	San Juan Fishing & Packing Co. (Wash.)	Seattle, Wash.	Foot Stacy Street.
18	Frtn.	0	McWilliam Bros. (N. Y.)	New York, N. Y.	1 Broadway.
19	Frtn.	0	Rogers Lighterage Co. (N. Y.)	do.	59 Pearl Street.
20	Frtn.	1	New York Trap Rock Corporation (N. Y.)	do.	101 Park Avenue.
21	Pas.	1	H. M. Esarey	St. Louis, Mo.	Keensburg, Ill.
22	Frtn.	1	Elizabeth Rice	New York, N. Y.	103 Park Avenue.
23	Frtn.	1	E. J. Jefferson	Rouses Point, N. Y.	Champlain, N. Y.
24	Frtn.	1	Mesick & Mesick (N. J.)	New York, N. Y.	1 Broadway.
25	Frtn.	1	Samuel Robert	do.	11 Moore Street.
26	Frtn.	1	Anthony O'Boyle	do.	16 Bridge Street.
27	Frtn.	1	do.	do.	Do.
28	Frtn.	2	do.	do.	Do.
29	Frtn.	1	Leon N. Fish	Rouses Point, N. Y.	Champlain, N. Y.
30	Frtn.	1	Edward G. Murray Lighterage & Transportation Co. (N. Y.)	Albany, N. Y.	Waterford, N. Y.
31	Frtn.	1	James T. O'Donnell	New York, N. Y.	44 Whitehall Street.
32	Frtn.	1	George L. Hunt	do.	Union Hill, N. J.
33	Frtn.	1	Frank Perry	do.	1 Broadway.
34	Frtn.	1	Eastern Transportation Co. (Del.)	Wilmington, Del.	Ford Building.
35	Frtn.	0	Stewart Henry	New York, N. Y.	143 Liberty Street.
36	Frtn.	0	Annette Island Packing Co. (Wash.)	Seattle, Wash.	South Bellingham, Wash.
37	Frtn.	0	Eugene F. Dunlap	do.	La Conner, Wash.
38	Frtn.	1	Bartley Scow Co. (N. Y.)	New York, N. Y.	59 Pearl Street.
39	Frtn.	1	Thomas Bulger	do.	17 State Street.
40	Fer.	0	E. E. Blair	Chattanooga, Tenn.	Louden, Tenn.
41	Msc.	1	William C. Dean	Crisfield, Md.	Wingate, Md.
42	Frtn.	1	Milo Benjamin Mylott	Albany, N. Y.	Whitehall, N. Y.
43	Frtn.	1	William Fitzgerald	New York, N. Y.	Edgewater, N. J.
44	Frtn.	1	Michael J. Howard	Albany, N. Y.	Kingston, N. Y.
45	Frtn.	0	Boston Sand & Gravel Co. (Del.)	Boston, Mass.	88 Broad Street.
46	Frtn.	1	New York Central R. R. Co. (N. Y.)	New York, N. Y.	6 Beaver Street.
47	Frtn.	1	Harold L. Valentine (N. Y.)	do.	11 Broadway.
48	Frtn.	1	Anthony O'Boyle	do.	16 Bridge Street.
49	Frtn.	2	Southern Transportation Co. (N. J.)	Philadelphia, Pa.	Commercial Trust Building.
50	Frtn.	2	B. & O. R. R. Co. (Md.)	Baltimore, Md.	Baltimore and Charles Streets.
51	Frtn.	1	New York Central R. R. Co. (N. Y.)	New York, N. Y.	6 Beaver Street.
52	Frtn.	1	do.	do.	Do.
53	Frtn.	0	Apex Fish Co. (Wash.)	Seattle, Wash.	2702 L. O. Smith Building.
54	Frtn.	0	do.	do.	Do.
55	Frtn.	0	do.	do.	Do.
56	Frtn.	0	do.	do.	Do.
57	Frtn.	0	do.	do.	Do.
58	Frtn.	0	do.	do.	Do.
59	Fsh.	0	do.	do.	Do.
60	Fsh.	0	do.	do.	Do.
61	Frtn.	0	do.	do.	Do.
62	Frtn.	0	do.	do.	Do.
63	Frtn.	0	do.	do.	Do.
64	Frtn.	0	do.	do.	Do.
65	Frtn.	0	do.	do.	Do.
66	Frtn.	0	do.	do.	Do.
67	Frtn.	0	do.	do.	Do.
68	Frtn.	0	do.	do.	Do.
69	Frtn.	0	do.	do.	Do.
70	Frtn.	0	do.	do.	Do.
71	Frtn.	0	do.	do.	Do.
72	Frtn.	1	New York Central R. R. Co. (N. Y.)	New York, N. Y.	6 Beaver Street.
73	Frtn.	1	Southern Transportation Co. (N. J.)	Philadelphia, Pa.	Commercial Trust Building.
74	Frtn.	2	B. & O. R. R. Co. (Md.)	Baltimore, Md.	Baltimore and Charles Streets.
75	Frtn.	1	New York Central R. R. Co.	New York, N. Y.	6 Beaver Street.
76	Frtn.	1	James McWilliams Blue Line (N. J.)	do.	1 Broadway.
77	Frtn.	1	New Berne Navigation Co. (Del.)	do.	143 Liberty Street.

¹ Formerly barge Confidence.

Unrigged Vessels

Line No.	Official No.	Rlg	Name of vessel	Tonnage		Register dimensions			When built	Where built
				Gross	Net	Length	Breadth	Depth		
				Feet						
1	53305	Brg.	Arizona.....	129	129	76.0	30.3	7.0	1900	Perth Amboy, N. J.
2	162850	Brg.	Arizona.....	380	380	161.6	38.6	7.1	1906	Winslow, Wash.
3	165458	Brg.	Arizona.....	245	245	95.3	34.1	9.0	1913	Brooklyn, N. Y.
4	162769	Brg.	Ark.....	17	17	40.0	13.5	3.1	1906	Seattle, Wash.
5	163157	Brg.	Ark.....	53	53	60.7	21.0	4.5	1900	Alexandria Bay, N. Y.
6	168940	Brg.	Arminada.....	494	494	116.0	29.6	13.6	1924	Kingston, N. Y.
7	169647	Brg.	Armour.....	10	10	57.5	11.6	2.0	1925	Peakland, Tenn.
8	167130	Sow.	Arnold No. 1.....	30	30	40.6	14.0	3.6	1917	Seattle, Wash.
9	168502	Brg.	Arthur O.....	305	305	110.2	33.0	9.1	1916	Kingston, N. Y.
10	164021	Brg.	Arthur H.....	331	331	109.0	28.4	11.3	1910	Perth Amboy, N. J.
11	162093	Brg.	Arthur & Mildred.....	357	357	111.3	27.3	11.5	1903	Rondout, N. Y.
12	165019	Cnl.	Arthur McMullen.....	104	98	96.0	17.3	7.2	1895	Smiths Basin, N. Y.
13	163248	Brg.	Arthur Rust.....	360	360	120.8	37.0	10.0	1907	Winslow, Wash.
14	30243	Cnl.	Arthur A. Senecal.....	104	99	96.0	17.9	7.8	1900	Champlain, N. Y.
15	169163	Brg.	ARTHUR H. MERRY.....	721	712	200.2	36.0	10.2	1910	Pittsburgh, Pa.
16	167576	Brg.	Arthur J. Littlejohn.....	451	444	112.0	29.0	13.6	1919	Athens, N. Y.
17	160493	Brg.	Arthur L. Haber.....	420	420	114.1	28.6	12.5	1916	Kingston, N. Y.
18	168950	Brg.	Arthur R. Fallon.....	465	465	103.9	30.7	13.7	1922	do.
19	168226	Cnl.	Arthur M. Knight.....	145	145	96.9	17.6	8.6	1909	Tonawanda, N. Y.
20	167494	Brg.	Aseanath.....	301	301	112.2	33.7	8.8	1899	Brooklyn, N. Y.
21	30219	Brg.	Ash.....	141	141	99.0	24.0	7.3	1900	Portsmouth, Va.
22	168534	Brg.	Ashland.....	481	481	100.0	32.3	8.8	1922	Brooklyn, N. Y.
23	169049	Brg.	Ash Lighter No. 53.....	463	463	135.2	36.2	10.3	1918	Norfolk, Va.
24	167722	Sow.	ASTORE.....	247	247	95.	27.5	11.5	1914	Newport News, Va.
25	163385	Brg.	Astoria.....	480	480	115.8	30.2	12.5	1907	South Rondout, N. Y.
26	163406	Brg.	Atlanta.....	172	172	82.6	30.4	7.9	1907	Kingston, N. Y.
27	162096	Brg.	Atlas.....	392	392	170.1	23.8	11.0	1920	Elkton, Md.
28	164600	Sow.	Atlas.....	209	209	100.0	41.1	6.0	1904	New London, Conn.
29	162422	Cnl.	Aubrey E. Meyer.....	104	98	96.4	17.4	8.0	1905	Whitehall, N. Y.
30	169587	Brg.	AURURN.....	525	525	100.2	32.3	9.6	1926	East Boston, Mass.
31	163467	Brg.	Augusta.....	191	191	85.0	30.0	8.5	1907	Kingston, N. Y.
32	163000	Brg.	Augusta R.....	303	303	111.8	33.0	9.3	1914	Rondout, N. Y.
33	30207	Brg.	Auguste.....	165	165	83.8	29.7	7.7	1899	Brooklyn, N. Y.
34	166580	Brg.	Augustine O'Connor.....	447	447	112.0	29.0	13.1	1918	Rondout, N. Y.
35	164682	Cnl.	Augustus Regner.....	106	99	96.0	17.5	7.8	1911	do.
36	168105	Sow.	Auk Harbor No. 1.....	20	20	44.0	17.7	3.3	1919	Auk Harbor, Alaska.
37	168106	Sow.	Auk Harbor No. 2.....	28	28	51.0	16.0	4.0	1919	do.
38	165183	Brg.	Austin.....	175	175	86.0	30.3	7.3	1913	Brooklyn, N. Y.
39	160456	Brg.	Austin.....	245	245	95.5	34.3	8.3	1916	Rondout, N. Y.
40	166391	Cnl.	Austin L. Tucker.....	111	105	95.8	17.5	7.8	1916	do.
41	169614	Brg.	Avanti.....	19	19	45.0	14.0	4.5	1926	San Francisco, Calif.
42	168027	Sow.	AVICK.....	261	261	95.0	27.4	11.5	1914	Newport News, Va.
43	168194	Sow.	Azalea.....	6	6	26.6	9.8	2.7	1921	Anacortes, Wash.
44	165985	Sow.	B.....	203	203	101.0	31.9	7.3	1910	Baltimore, Md.
45	164945	Sow.	B 1 (steel).....	433	433	116.6	32.2	11.6	1906	Buffalo, N. Y.
46	166684	Sow.	B 1.....	206	206	100.2	29.6	7.7	1917	Baltimore, Md.
47	164946	Sow.	B 2 (steel).....	483	483	116.6	32.2	11.6	1906	Buffalo, N. Y.
48	166706	Sow.	B 2.....	206	206	100.0	29.6	7.7	1917	Baltimore, Md.
49	169035	Sow.	B 2.....	48	48	80.5	19.2	4.2	1924	Bethel, Alaska.
50	166729	Sow.	B 3.....	211	206	100.0	29.6	7.7	1917	Baltimore, Md.
51	166803	Sow.	B 4.....	211	206	100.0	29.6	7.7	1917	do.
52	167566	Sow.	B 5.....	224	224	100.3	29.8	8.5	1919	do.
53	167839	Sow.	B 6.....	228	223	100.6	30.0	8.6	1919	do.
54	168984	Sow.	B-9 (steel).....	641	641	151.4	37.0	12.4	1913	Welland, Ontario.
55	31599	Sow.	B. No. 5.....	63	63	65.0	20.0	7.0	1882	Sault Ste. Marie, Mich.
56	31612	Sow.	B. No. 20.....	167	167	115.7	24.0	8.1	1899	do.
57	165410	Sow.	B. C. Co. 3.....	12	12	36.0	16.0	2.8	1913	Seattle, Wash.
58	165420	Sow.	B. C. Co. 4.....	12	12	36.0	16.0	2.8	1913	do.
59	168989	Sow.	B. C. Co. No. 10.....	30	30	56.2	15.8	4.1	1924	Bellingham, Wash.
60	169694	Sow.	B. F. No. 1.....	46	46	60.1	18.0	5.0	1927	Port Blakely, Wash.
61	169695	Sow.	B. F. No. 2.....	46	46	60.1	18.0	5.0	1927	do.
62	169696	Sow.	B. F. No. 3.....	46	46	60.0	18.0	5.0	1927	do.
63	31566	Sow.	B. C. Co. No. 46.....	291	291	121.4	32.2	8.7	1896	Hoboken, N. J.
64	31567	Sow.	B. C. Co. No. 47.....	322	322	120.6	32.0	9.4	1896	do.
65	31574	Brg.	B. O. Co. No. 48.....	213	213	101.5	30.3	7.8	1897	Brooklyn, N. Y.
66	164702	Sow.	B. O. Co. No. 1.....	6	6	36.5	9.2	3.0	1907	Olympia, Wash.
67	164703	Sow.	B. O. Co. No. 2.....	6	6	36.5	9.2	3.0	1910	do.
68	169195	Brg.	B. T. Co. No. 1.....	15	15	56.0	15.0	2.5	1925	Wrangell, Alaska.
69	166034	Sow.	B. P. Co. No. 1.....	26	26	51.0	15.9	4.1	1915	Bellingham, Wash.
70	166382	Sow.	B. P. Co. No. 1.....	24	24	47.8	16.0	3.8	1916	Ketchikan, Alaska.
71	167661	Sow.	B. P. Co. No. 2.....	23	23	49.0	16.0	3.6	1919	do.
72	168851	Sow.	B. D. L. M. No. 1.....	680	689	110.2	32.1	9.5	1923	Bellingham, Wash.
73	166230	Sow.	B. S. P. Co. No. 1.....	18	18	36.6	20.0	2.9	1916	Seattle, Wash.
74	166231	Sow.	B. S. P. Co. No. 2.....	12	12	37.9	14.0	2.9	1916	do.
75	169371	Brg.	B. Y. 2.....	203	203	84.0	34.0	6.1	Unknown	Unknown.

¹ Formerly barge Old Dominion.

² Formerly barge Sims.

Unrigged Vessels

609

Line No.	Serv-ice	Crew	Name of owner	Home port	Address of owner
1	Frt.	1	Metropolitan Securities Corporation (Del.)	New York, N. Y.	17 Battery Place.
2	Frt.	1	American Yukon Navigation Co. (W. Va.)	Eagle, Alaska	Skagway, Alaska.
3	Frt.	1	Southern Pacific Co. (Ky.)	New York, N. Y.	Pier 49, North River.
4	Mso.	1	William Lynch	Ketchikan, Alaska	
5	Frt.	0	Brockville & Morristown Transportation Co.	Ogdensburg, N. Y.	Morristown, N. Y.
6	Frt.	1	W. E. Hedger Co. (N. Y.)	New York, N. Y.	25 Broadway.
7	Fer.	1	Mrs. S. J. Hornsby	Chattanooga, Tenn.	Peakland, Tenn.
8	Msc.	0	Henry Finch, jr.	Seattle, Wash.	P. O. Box 74.
9	Frt.	1	Jacobus Grauwiller Co. (N. Y.)	New York, N. Y.	24 Stone Street.
10	Frt.	1	Thomas F. Reddy	do.	1 Broadway.
11	Frt.	1	John Hillebrand	do.	Connelly, N. Y.
12	Frt.	1	John J. Lafountain	Rouses Point, N. Y.	Champlain, N. Y.
13	Frt.	0	Drummond Lighterage Co. (Wash.)	Seattle, Wash.	Colman Building.
14	Frt.	0	William A. Warn	New York, N. Y.	11 Moore Street.
15	Tnk.	1	Kingston Holding Corporation (N. Y.)	do.	143 Liberty Street.
16	Frt.	1	Richard Lenahan	Albany, N. Y.	Athens, N. Y.
17	Frt.	0	Arthur J. Haber	New York, N. Y.	450 Forty-sixth Street (B.).
18	Frt.	1	James T. O'Donnell	do.	44 Whitehall Street.
19	Frt.	1	Lake Champlain Transportation Co. (N. Y.)	Albany, N. Y.	Whitehall, N. Y.
20	Frt.	1	New York Trap Rock Corporation (N. Y.)	New York, N. Y.	101 Park Avenue.
21	Lgt.	1	Nichols Bros. (Va.)	Norfolk, Va.	Bank of Commerce Building.
22	Frt.	1	New York Central R. R. Co. (N. Y.)	New York, N. Y.	6 Beaver Street.
23	Frt.	1	Lizelle Seely	do.	3569 Broadway.
24	Frt.	1	Dunbar & Sullivan Dredging Co. (N. Y.)	Buffalo, N. Y.	Erie County Bank Building.
25	Frt.	1	Owen McCaffrey's Sons (N. Y.)	New York, N. Y.	1 Broadway.
26	Frt.	1	Clyde Steamship Co. (Me.)	do.	Pier 36, North River.
27	Frt.	1	Southern Transportation Co. (N. J.)	Philadelphia, Pa.	Commercial Trust Building.
28	Frt.	1	Thames Towboat Co. (Conn.)	New London, Conn.	Bank Street.
29	Frt.	1	Frank Lafountain	Rouses Point, N. Y.	Champlain, N. Y.
30	Frt.	1	New York Central R. R. Co. (N. Y.)	New York, N. Y.	6 Beaver Street.
31	Frt.	1	Clyde Steamship Co. (Me.)	do.	Pier 36, North River.
32	Frt.	0	Jacob Rice & Sons	do.	Kingston, N. Y.
33	Frt.	1	L. Boyer's Sons (N. J.)	do.	82 Beaver Street.
34	Frt.	1	John V. O'Connor	Albany, N. Y.	Kingston, N. Y.
35	Frt.	1	Napoleon Suprenant	New York, N. Y.	11 Moore Street.
36	Fsh.	0	Seattle National Bank (Wash.)	Juneau, Alaska	
37	Fsh.	0	do.	do.	
38	Frt.	1	Mallory Steamship Co. (Me.)	New York, N. Y.	Pier 36, North River.
39	Frt.	1	Southern Pacific Co. (Ky.)	do.	Pier 49, North River.
40	Frt.	1	Arthur A. Senecal	do.	24 State Street.
41	Fsh.	1	Gaetano Ventimiglia	San Francisco, Calif.	Oakland, Calif.
42	Frt.	2	Dunbar & Sullivan Dredging Co. (N. Y.)	Buffalo, N. Y.	Erie County Bank Building.
43	Frt.	0	Robinson Packing Corporation (Wash.)	Seattle, Wash.	Anacortes, Wash.
44	Frt.	1	H. L. Walker	Baltimore, Md.	Marine Bank Building.
45	Frt.	1	Dunbar & Sullivan Dredging Co. (N. Y.)	Buffalo, N. Y.	Erie County Bank Building.
46	Frt.	1	Consolidated Gas, Electric Light & Power Co. (Md.)	Baltimore, Md.	Lexington Building.
47	Frt.	1	Dunbar & Sullivan Dredging Co. (N. Y.)	Buffalo, N. Y.	Erie County Bank Building.
48	Frt.	1	Consolidated Gas, Electric Light & Power Co. (Md.)	Baltimore, Md.	Lexington Building.
49	Frt.	0	Alaska Rivers Navigation Co.	Seward, Alaska	McGrath, Alaska.
50	Frt.	1	Consolidated Gas, Electric Light & Power Co. (Md.)	Baltimore, Md.	Lexington Building.
51	Frt.	1	do.	do.	Do.
52	Frt.	1	do.	do.	Do.
53	Frt.	1	do.	do.	Do.
54	Frt.	1	Dunbar & Sullivan Dredging Co. (N. Y.)	Buffalo, N. Y.	Erie County Bank Building.
55	Frt.	0	do.	do.	Do.
56	Frt.	0	Zenith Dredge Co. (Minn.)	do.	303 Glencoe Building.
57	Frt.	0	Sea Products Co. (Wash.)	Seattle, Wash.	Railway Exchange Building.
58	Frt.	0	do.	do.	Do.
59	Frt.	0	Bellingham Canning Co. (Wash.)	do.	Bellingham, Wash.
60	Fsh.	0	Booth Fisheries Co. (Del.)	do.	Marion Building.
61	Fsh.	0	do.	do.	Do.
62	Fsh.	0	do.	do.	Do.
63	Frt.	1	Bouker Contracting Co. (N. J.)	New York, N. Y.	17 State Street.
64	Frt.	1	do.	do.	Do.
65	Frt.	1	do.	do.	Do.
66	Frt.	0	J. J. Brenner Oyster Co. (Wash.)	Tacoma, Wash.	Olympia, Wash.
67	Frt.	0	do.	do.	Do.
68	Frt.	1	S. O. Barrington	Wrangell, Alaska	
69	Fsh.	0	Whitworth Fisheries (Wash.)	Seattle, Wash.	Pioneer Building.
70	Fsh.	0	Beege Packing Co. (Alaska)	Ketchikan, Alaska	
71	Fsh.	1	do.	do.	
72	Frt.	0	Bloedel Donovan Lumber Mills (Me.)	Seattle, Wash.	Bellingham, Wash.
73	Fsh.	0	Bering Sea Packing Co. (Wash.)	do.	
74	Fsh.	0	do.	do.	
75	Frt.	1	Barclay Finance Corporation (N. Y.)	New York, N. Y.	2 Rector Street.

* Formerly U. S. Navy Ash Lighter No. 58.

† Formerly barge M. T. & T. Co. No. 1.

Unrigged Vessels

Line No.	Official No.	Rtg	Name of vessel	Tonnage		Register dimensions			When built	Where built
				Gross	Net	Length	Breadth	Depth		
				Feet						
1	169373	Brg.	B. Y. 5.....	426	426	136.6	35.8	9.9		Unknown.....
2	169374	Brg.	B. Y. 7.....	407	407	100.3	28.3	7.5		do.....
3	169375	Brg.	B. Y. 9.....	456	456	130.0	35.5	11.0	1915	Newport News, Va.....
4	169140	Sew.	B & M.....	9	9	33.0	12.0	3.2	1924	Sequim, Wash.....
5	169315	Sew.	B. & A. No. 1.....	79	79	70.7	23.9	5.5	1911	Seattle, Wash.....
6	168961	Brg.	B. & B. No. 5.....	236	236	100.0	21.3	11.1	1924	Brooklyn, N. Y.....
7	169013	Brg.	B. & B. No. 6.....	229	229	99.7	21.4	10.9	1924	do.....
8	31717	Sew.	B. and O. No. 1.....	30	30	60.0	15.0	4.0	1902	Anacortes, Wash.....
9	31718	Sew.	B. and O. No. 2.....	30	30	60.0	15.0	4.0	1902	do.....
10	169332	Cnl.	B. & B. No. 7.....	235	235	99.7	21.7	11.0	1924	Brooklyn, N. Y.....
11	169333	Cnl.	B. & B. No. 8.....	235	235	99.7	21.7	11.0	1924	do.....
12	169323	Cnl.	B. & B. No. 9.....	235	235	99.7	21.7	11.0	1925	do.....
13	169166	Cnl.	B. & B. No. 10.....	235	235	99.7	21.7	11.0	1926	do.....
14	169032	Cnl.	B. & B. No. 13.....	235	235	99.7	21.7	11.0	1927	Port Blakely, Wash.....
15	169033	Cnl.	B. & B. No. 14.....	235	235	99.7	21.7	11.0	1927	do.....
16	168919	Sew.	B. T. and B. Co. No. 1.....	842	842	110.4	35.8	10.2	1924	Bellingham, Wash.....
17	168988	Sow.	B. T. and B. Co. No. 2.....	842	842	110.4	35.8	10.2	1924	do.....
18	168985	Sew.	B. T. and B. Co. No. 6.....	37	37	65.6	20.1	3.1	1914	Bromerton, Wash.....
19	163510	Brg.	B. Redican.....	372	372	109.3	28.4	11.7	1907	Kingston, N. Y.....
20	162514	Brg.	B. WEST.....	122	122	100.0	24.1	5.6	1905	Buffalo, N. Y.....
21	167377	Brg.	B. A. Murray.....	253	246	106.0	22.5	11.1	1918	Cohoes, N. Y.....
22	164449	Cnl.	B. J. and R. E. Hanley.....	106	99	96.0	17.5	7.8	1911	Rondout, N. Y.....
23	168865	Sew.	Baby.....	6	6	24.5	12.0	2.5	1922	Dewatto, Wash.....
24	163463	Brg.	Baby Blue.....	463	463	115.5	30.4	12.3	1907	South Rondout, N. Y.....
25	31732	Brg.	Bacon.....	416	392	99.8	30.0	7.8	1903	Brooklyn, N. Y.....
26	53269	Brg.	BADGER.....	1,296	1,218	265.0	36.0	22.0	1891	Superior, Wis.....
27	164259	Sow.	Badger.....	11	11	41.4	12.0	3.0	1910	Quadra, Alaska.....
28	169230	Brg.	Bagnell Ferry.....	14	14	68.8	12.0	2.2	1925	Bagnell, Mo.....
29	165767	Sew.	Ballard Marine Ry. (Inc.) No. 1.....	38	38	49.9	20.0	4.8	1914	Seattle, Wash.....
30	31444	Brg.	Balloon.....	327	311	134.5	29.5	11.3	1881	Perth Amboy, N. J.....
31	31726	Brg.	Baltimore.....	369	369	168.0	23.8	10.8	1900	Elkton, Md.....
32	169037	Brg.	Barbara Lee.....	5	5	47.0	10.7	1.3	1923	Dayton, Tenn.....
33	169440	Brg.	Barclay.....	464	464	114.5	48.1	7.7	1908	Unknown.....
34	167950	Brg.	Barge 19.....	238	238	104.0	34.0	7.5	1909	Clyde, N. Y.....
35	31694	Sew.	Barge No. 1.....	94	94	79.8	25.5	5.4	1901	Seattle, Wash.....
36	169274	Brg.	BARGE No. 1.....	670	470	131.0	41.0	9.0	1925	Honolulu, Hawaii.....
37	31696	Sew.	Barge No. 2.....	250	250	79.1	25.5	6.4	1901	Seattle, Wash.....
38	164207	Brg.	Barge No. 2.....	82	82	75.0	27.3	5.8	1909	Ortonville, Minn.....
39	169275	Brg.	BARGE No. 2.....	670	470	131.0	41.0	9.0	1925	Honolulu, Hawaii.....
40	31695	Sew.	Barge No. 3.....	225	225	80.0	25.3	6.7	1901	Seattle, Wash.....
41	31699	Sow.	Barge No. 4.....	94	94	79.8	25.5	5.4	1901	do.....
42	31701	Sew.	Barge No. 5.....	65	65	61.8	22.1	5.4	1901	do.....
43	169239	Brg.	Barge No. 5.....	86	86	80.0	40.0	3.3	1925	Paducah, Ky.....
44	168881	Brg.	Barge No. 41.....	281	281	110.0	37.8	7.5	1924	Los Angeles, Calif.....
45	167578	Brg.	Barnegat.....	914	888	214.4	32.0	14.3	1919	Elkton, Md.....
46	165433	Brg.	Barnes.....	464	427	99.2	31.4	8.3	1913	Mariners Harbor, N. Y.....
47	163418	Brg.	Bartley Bros.....	203	203	99.6	30.2	7.7	1901	Brooklyn, N. Y.....
48	166745	Brg.	Bartow.....	148	148	85.4	29.7	6.6	1913	Rondout, N. Y.....
49	169538	Drg.	Barwise.....	134	134	80.5	30.2	6.0	1925	Tampa, Fla.....
50	166663	Brg.	Baxter.....	102	102	82.7	18.9	7.7		Unknown.....
51	168647	Brg.	Bay Ferry.....	8	8	52.8	11.1	1.7	1923	Augusta, Ark.....
52	168922	Brg.	Bay Ferry.....	9	9	50.2	10.8	2.0	1922	Parkin, Ark.....
53	167925	Brg.	Beacon Barge No. 1, Boston.....	373	373	115.2	34.2	11.7	1920	Brooklyn, N. Y.....
54	168123	Brg.	BEACON BARGE No. 2.....	504	504	145.0	36.1	10.6	1921	Newburgh, N. Y.....
55	31693	Brg.	Bear.....	289	289	143.8	32.5	7.1	1898	Dutch Harbor, Alaska.....
56	168456	Sow.	Beatrice.....	279	279	100.2	40.1	8.4	1922	Everett, Wash.....
57	168508	Brg.	BEATRYVILLE.....	291	291	140.0	35.1	6.5	1922	Pittsburgh, Pa.....
58	163939	Sow.	Beaubien No. 4.....	348	348	120.0	26.0	6.0	1903	Detroit, Mich.....
59	163940	Sow.	Beaubien No. 5.....	273	273	100.0	24.0	6.0	1904	do.....
60	163941	Sow.	Beaubien No. 6.....	709	709	143.0	34.0	8.0	1907	do.....
61	168284	Brg.	BEAUBIEN No. 7.....	639	639	143.0	32.0	6.4	1915	Ecorse, Mich.....
62	167810	Sew.	Beauchaire No. 1.....	31	31	61.2	15.9	3.9	1920	Bellingham, Wash.....
63	163973	Brg.	Beaufort.....	445	445	190.8	23.8	11.0	1909	Elkton, Md.....
64	165442	Brg.	Beaumont.....	167	167	86.4	30.0	6.9	1913	Kingston, N. Y.....
65	166457	Brg.	Beaumont.....	245	245	95.5	34.3	8.3	1916	Rondout, N. Y.....
66	162437	Brg.	Beaver.....	416	416	161.0	39.5	7.6	1905	Winslow, Wash.....
67	168253	Brg.	BEAVER.....	351	343	135.0	34.0	8.8	1921	Chester, Pa.....
68	31733	Brg.	Bedford.....	416	392	99.6	30.0	7.8	1903	Brooklyn, N. Y.....
69	167328	Brg.	Bedouin.....	431	431	112.0	29.0	12.9	1917	South Rondout, N. Y.....
70	168932	Sew.	Beegle Packing Co. No. 3.....	34	34	61.2	15.8	4.2	1924	Bellingham, Wash.....
71	169174	Sew.	Beegle Packing Co. No. 4.....	33	33	61.1	15.8	4.2	1925	do.....
72	31668	Sew.	Bee No. 2.....	21	21	50.0	16.2	3.5	1900	Anacortes, Wash.....
73	31672	Sew.	Bee No. 4.....	21	21	50.0	15.9	3.9	1900	do.....

1 Formerly barge 110.

Unrigged Vessels

611

Line No.	Service	Crew	Name of owner	Home port	Address of owner
1	Fr.	1	Barclay Finance Corporation (N. Y.)	New York, N. Y.	2 Rector Street.
2	Fr.	1	do.	do.	Do.
3	Fr.	1	do.	do.	Do.
4	Fr.	1	Jack Balne	Port Angeles, Wash.	113 East Front Street.
5	Fr.	0	Anderson Tow Boat Co. (Wash.)	Seattle, Wash.	2501 Northlake Avenue.
6	Fr.	1	Brooklyn & Buffalo Navigation Corporation (N. Y.)	New York, N. Y.	44 Whitehall Street.
7	Fr.	1	do.	do.	Do.
8	Fr.	0	Northern Fisheries Co. (Ill.)	Port Townsend, Wash.	Bellingham, Wash.
9	Fr.	0	do.	do.	Do.
10	Fr.	1	Brooklyn & Buffalo Navigation Corporation (N. Y.)	New York, N. Y.	44 Whitehall Street.
11	Fr.	1	do.	do.	Do.
12	Fr.	1	Ira S. Bushey & Sons	do.	Foot Court Street.
13	Fr.	1	Brooklyn & Buffalo Navigation Corporation (N. Y.)	do.	44 Whitehall Street.
14	Fr.	1	Booth Fisheries Co. (Del.)	Seattle, Wash.	Marion Building.
15	Fr.	1	do.	do.	Do.
16	Fr.	0	Bellingham Tug & Barge Co. (Wash.)	do.	1214 Cornwell Avenue.
17	Fr.	0	do.	do.	Do.
18	Fr.	0	Martin B€fner	do.	Bremerton, Wash.
19	Fr.	1	James McWilliams Blue Line (N. J.)	New York, N. Y.	1 Broadway.
20	Fr.	0	Carl Schweikart	Detroit, Mich.	1423 St. Claire Street.
21	Fr.	1	Edward G. Murray Lighterage & Transportation Co. (N. Y.)	Albany, N. Y.	Waterford, N. Y.
22	Fr.	1	Frank Patnode	Rouses Point, N. Y.	Champlain, N. Y.
23	Fr.	0	Geo. W. Jameson	Seattle, Wash.	Brinnon, Wash.
24	Fr.	1	James McWilliams Blue Line (N. J.)	New York, N. Y.	1 Broadway.
25	Fr.	1	New York Central R. R. Co. (N. Y.)	do.	6 Beaver Street.
26	Fr.	5	Sabine Towing Co. (Tex.)	Port Arthur, Tex.	600 Marion Building.
27	Fr.	0	Booth Fisheries Co. (Del.)	Seattle, Wash.	Bagnell, Mo.
28	Pas.	1	R. P. Howser	St. Louis, Mo.	Clellam, Wash.
29	Fr.	0	A. Fairservice	Seattle, Wash.	Do.
30	Fr.	0	McWilliams Bros. (N. Y.)	New York, N. Y.	1 Broadway.
31	Fr.	2	Eastern Transportation Co. (Del.)	Wilmington, Del.	Ford Building.
32	Fr.	1	C. V. Fouts	Chattanooga, Tenn.	Hamilton National Bank Building.
33	Fr.	1	Barclay Finance Corporation (N. Y.)	New York, N. Y.	2 Rector Street.
34	Fr.	1	M. J. Dady Engineering & Contracting Co. (N. Y.)	do.	367 Fulton Street (B.).
35	Fr.	0	Chas. Cornell	Seattle, Wash.	Harper, Wash.
36	Fr.	0	Libby, McNeill & Libby (Me.)	Honolulu, Hawaii	Waikamila Road.
37	Fr.	0	Foster Rogers Milling Co. (Wash.)	Seattle, Wash.	Arctic Building.
38	Fr.	1	North Star Boat Line	St. Paul, Minn.	Ortonville, Minn.
39	Fr.	0	Libby, McNeill & Libby (Me.)	Honolulu, Hawaii	Waikamila Road.
40	Fsh.	0	Sunny Point Packing Co. (Wash.)	do.	do.
41	Fr.	0	Charles Cornell	Seattle, Wash.	Harper, Wash.
42	Fsh.	0	M. B. Dahl	Juneau, Alaska	Petersburg, Alaska.
43	Fr.	2	Dixie Bee Line Ferry Co. (Ky.)	Louisville, Ky.	Henderson, Ky.
44	Fr.	1	Star & Crescent Boat Co. (Calif.)	San Diego, Calif.	Foot Broadway.
45	Fr.	1	Southern Transportation Co. (N. J.)	Philadelphia, Pa.	Commercial Trust Building.
46	Fr.	1	New York Central R. R. Co. (N. Y.)	New York, N. Y.	6 Beaver Street.
47	Fr.	1	Bartley Scow Co. (N. Y.)	do.	59 Pearl Street.
48	Fr.	1	Olyde Steamship Co. (Me.)	do.	Pier 36, North River.
49	Drg.	5	Renwick B. Knox	Duluth, Minn.	205 Exchange Building.
50	Fr.	1	Baxter Wrecking Corporation (Del.)	New York, N. Y.	15 Park Row.
51	Pas.	1	W. B. Conner	Memphis, Tenn.	Augusta, Ark.
52	Fr.	1	R. Block	do.	Wynne, Ark.
53	Fr.	1	Ira S. Bushey & Sons (N. Y.)	do.	Foot Court Street (B.).
54	Tnk.	2	National Bank of Commerce (trustees)	Boston, Mass.	do.
55	Fr.	0	American Yukon Navigation Co. (W. Va.)	Eagle, Alaska	Skagway, Alaska.
56	Fr.	0	Weyerhaeuser Timber Co. (Wash.)	Tacoma, Wash.	do.
57	Tnk.	0	Inland Waterways Co. (Del.)	Louisville, Ky.	316 West Jefferson Street.
58	Fr.	0	Beaubien Ice & Coal Co. (Mich.)	Detroit, Mich.	4205 West Jefferson Avenue.
59	Fr.	0	do.	do.	Do.
60	Fr.	0	do.	do.	Do.
61	Fr.	0	do.	do.	Do.
62	Fsh.	0	Beauclair€ Packing Co. (Oreg.)	Portland, Oreg.	180 Burnside Street.
63	Fr.	1	Southern Transportation Co. (N. J.)	Philadelphia, Pa.	Commercial Trust Building.
64	Fr.	1	Mallory Steamship Co. (Me.)	New York, N. Y.	Pier 36, North River.
65	Fr.	1	Southern Pacific Co. (Ky.)	do.	Pier 49, North River.
66	Fr.	1	American Yukon Navigation Co. (W. Va.)	Eagle, Alaska	Skagway, Alaska.
67	Tnk.	2	Gulf Refining Co. (Tex.)	Port Arthur, Tex.	West Port Arthur, Tex.
68	Fr.	1	New York Central R. R. Co. (N. Y.)	New York, N. Y.	6 Beaver Street.
69	Fr.	0	William A. Golden (N. Y.)	do.	110 Washington Street.
70	Fsh.	0	Beegle Packing Co. (Alaska)	Ketchikan, Alaska	do.
71	Fr.	0	do.	do.	do.
72	Fr.	0	Kenzo Kunitatso	Seattle, Wash.	Beach, Wash.
73	Fsh.	0	Pacific American Fisheries (Me.)	Port Townsend, Wash.	South Bellingham, Wash.

Unrigged Vessels

Line No.	Official No.	Rlg	Name of vessel	Tonnage		Register dimensions			When built	Where built
				Gross	Net	Length	Breadth	Depth		
				Feet						
1	166552	Brg.	Bellaire	311	311	79.7	28.4	7.2	1916	Brooklyn, N. Y.
2	166551	Brg.	Belle F. Mesick	441	441	112.3	28.4	13.4	1916	South Rondout, N. Y.
3	169211	Sow.	Bellingham Canning Co. No. 11	26	26	51.1	14.9	4.1	1925	Bellingham, Wash.
4	169255	Sow.	Bellingham Canning Co. No. 12	26	26	51.1	14.9	4.1	1925	do.
5	166716	Brg.	Bellport	265	265	100.0	34.0	8.8	1917	Elizabethport, N. J.
6	166203	Brg.	Belton	146	146	85.9	30.1	6.6	1913	Rondout, N. Y.
7	165428	Brg.	Benicia	232	225	95.2	34.3	8.2	1913	Brooklyn, N. Y.
8	163524	Cnl.	Benj. H. Bascom	121	115	97.0	17.8	9.0	1908	Whitehall, N. Y.
9	169365	Brg.	Bennetts Ferry	7	7	60.0	13.0	1.0	1925	Cellna, Tenn.
10	31722	Brg.	Bennie	259	225	148.0	26.0	8.0	1902	Wilmington, Del.
11	163873	Brg.	Bergen	212	187	100.1	23.1	9.7	1909	Tottenville, N. Y.
12	169059	Brg.	Bernard J. Hanley	282	282	107.7	23.2	11.9	1924	Kingston, N. Y.
13	168483	Brg.	Bernice W. Shaw	485	451	199.4	23.9	10.9	1916	Elkton, Md.
14	31709	Sow.	Bert	46	46	39.9	13.0	3.3	1901	Port Townsend, Wash.
15	169041	Sow.	Berry No. 1	87	87	72.0	26.0	6.0	1924	Kodiak, Alaska
16	167156	Brg.	Bertha	339	339	89.7	29.8	6.2	1917	Norfolk, Va.
17	162990	Brg.	Bessemer	151	104	80.0	28.0	8.0	1906	Baltimore, Md.
18	31596	Brg.	Bessie	338	323	107.6	27.1	10.8	1899	Gildersleeve, Conn.
19	166612	Brg.	Bessie	300	300	109.8	33.4	9.2	1899	Brooklyn, N. Y.
20	167976	Brg.	Bessie	8	8	40.0	10.3	2.4	1925	Grafton, Ill.
21	168219	Cnl.	Bessie	125	125	95.9	17.5	7.7	1921	Cohoes, N. Y.
22	165617	Brg.	Bessie Fahy	415	415	110.9	29.2	12.5	1912	South Rondout, N. Y.
23	31590	Sow.	Betsy	7	7	33.5	11.3	3.1	1896	Anacortes, Wash.
24	215660	Brg.	Betsy Ross	1,581	1,557	242.8	44.8	19.6	1917	Tacoma, Wash.
25	167945	Brg.	Betty	512	512	115.6	31.0	14.2	1920	South Rondout, N. Y.
26	31562	Brg.	Betty D	237	237	101.3	21.8	10.2	1891	do.
27	169396	Brg.	Betty Hedger	460	460	113.2	30.1	12.7	1925	Kingston, N. Y.
28	167261	Brg.	Betty E. Egan	240	228	107.6	22.5	10.5	1918	do.
29	168247	Cnl.	Beulah	125	125	95.9	17.5	7.7	1921	Cohoes, N. Y.
30	31724	Sow.	Big Sandy	185	185	90.6	33.3	7.2	1902	Port Blakely, Wash.
31	31623	Sow.	Bill	13	13	44.6	15.5	2.7	1899	Anacortes, Wash.
32	162298	Sow.	Bill	10	10	35.5	12.5	3.3	1904	Port Townsend, Wash.
33	164136	Sow.	Bill	13	13	60.0	12.4	2.3	1910	Seattle, Wash.
34	162052	Sow.	Bill Bailey	27	27	47.3	18.5	4.0	1903	Loring, Alaska
35	169531	Brg.	Bill's Barge	192	192	86.8	29.9	7.7	1926	Unknown
36	167001	Sow.	Billy	23	23	50.0	16.0	3.3	1917	Sulzer, Alaska
37	168000	Brg.	Billy	608	608	125.0	32.2	14.3	1920	South Rondout, N. Y.
38	168910	Brg.	Billy	59	59	97.0	17.0	4.6	1923	Delanco, N. J.
39	168949	Sow.	Biltgood	211	211	89.8	33.9	8.0	1924	Seattle, Wash.
40	167783	Sow.	Biltfrite	172	172	80.1	31.9	8.4	1919	Tacoma, Wash.
41	168377	Sow.	Biltstrong	206	206	85.2	34.7	8.3	1922	Lakebay, Wash.
42	168461	Sow.	Biltwell	247	247	90.1	34.4	9.6	1922	do.
43	165032	Sow.	Bingo	14	14	35.0	14.2	3.2	1912	Hoquiam, Wash.
44	162233	Cnl.	Bird S. Coler	103	98	96.5	17.6	7.8	1904	Champlain, N. Y.
45	165570	Brg.	Biscayne	473	473	201.3	23.8	11.0	1914	Elkton, Md.
46	164536	Drg.	Bismarck	431	431	115.0	38.0	10.4	1894	Mobile, Ala.
47	168208	Brg.	Bit	396	396	107.8	28.4	12.7	1920	Kingston, N. Y.
48	166154	Sow.	Black Bat	9	9	36.5	12.3	2.5	1915	Anacortes, Wash.
49	169548	Sow.	Black Cape	8	8	25.6	13.5	3.0	1926	Seldovia, Alaska
50	31678	Brg.	Black Rock	115	99	75.8	25.0	7.2	1900	Brooklyn, N. Y.
51	169663	Brg.	Blackstone	219	219	102.1	29.4	8.3	1922	Unknown
52	168405	Brg.	Blair	10	10	49.7	12.0	2.2	1922	Louden, Tenn.
53	31580	Sow.	Blakeley No. 1	255	255	88.1	35.9	7.5	1838	Port Blakely, Wash.
54	31634	Cnl.	Blanche Howard	104	99	96.4	17.6	7.8	1899	Whitehall, N. Y.
55	168702	Brg.	Blanche L. Peslin	175	175	99.3	19.6	9.1	1923	do.
56	169356	Drg.	Blank	205	202	110.0	34.1	6.1	1925	Baltimore, Md.
57	169664	Brg.	Blarneystone	284	284	112.5	32.4	8.6	1920	Unknown
58	163990	Brg.	Blauvelt	438	412	100.0	31.7	8.0	1909	Port Richmond, N. Y.
59	220452	Brg.	Blazer	41	41	58.5	18.6	5.7	1920	Hoquiam, Wash.
60	165947	Brg.	Bloomfield	483	483	110.4	32.1	13.5	1913	Perth Amboy, N. J.
61	163571	Brg.	Blue Band	463	463	111.8	30.1	12.5	1907	South Rondout, N. Y.
62	163312	Brg.	Blue Beard	398	398	109.6	29.1	12.0	1907	do.
63	162334	Brg.	Blue Bell	401	401	111.8	28.0	12.7	1904	Rondout, N. Y.
64	31628	Brg.	Blue Bird	249	249	100.2	25.0	10.2	1899	do.
65	162616	Brg.	Blue Bonnett	522	522	129.2	30.0	12.3	1905	do.
66	42853	Brg.	Blue Boy	526	512	135.5	27.4	13.7	1901	Gildersleeve, Conn.
67	59582	Brg.	Blue Cabin	397	384	113.6	27.7	13.0	1901	Perth Amboy, N. J.
68	163788	Brg.	Blue Coat	440	436	110.0	29.0	13.5	1909	South Rondout, N. Y.
69	164282	Brg.	Blue Crest	931	907	160.0	34.2	17.0	1910	Gildersleeve, Conn.
70	165825	Brg.	Blue Diamond	524	524	117.3	31.4	13.6	1914	Kingston, N. Y.
71	163659	Brg.	Blue Feather	608	588	131.0	30.2	15.5	1908	Gildersleeve, Conn.
72	163806	Brg.	Blue Flower	331	331	115.0	28.0	11.9	1909	Perth Amboy, N. J.
73	166157	Brg.	Blue Girl	435	423	112.0	29.0	12.4	1915	South Rondout, N. Y.
74	163617	Brg.	Blue Gown	608	588	131.0	30.2	15.5	1908	Gildersleeve, Conn.
75	166698	Brg.	Blue Granit	507	507	116.8	30.8	13.7	1917	Kingston, N. Y.
76	168035	Brg.	Blue Heron	553	553	114.4	31.0	16.1	1920	do.

^a Formerly barge Snob.
^b Hottle Scully.
^a Formerly barge Northern No. 4.
^b Puritan.

^a Formerly barge Broad Mountain.
^a Formerly barge Bernard Guinan.
^b Formerly barge Sally Mesick.
^b Formerly barge Hurricane.

Unrigged Vessels

613

Line No.	Service	Crew	Name of owner	Home port	Address of owner
1	Frt.	1	B. & O. R. R. Co. (Md.)	Baltimore, Md.	Baltimore and Charles Streets.
2	Frt.	1	Meslek & Meslek (N. J.)	New York, N. Y.	1 Broadway.
3	Frt.	0	Bellingham Canning Co. (Wash.)	Seattle, Wash.	Bellingham, Wash.
4	Frt.	0	do.	do.	do.
5	Frt.	2	New York & Cuba Mail Steamship Co. (Me.)	New York, N. Y.	Foot Wall Street.
6	Frt.	1	Mallory Steamship Co. (Me.)	do.	Pier 36, North River.
7	Frt.	1	Southern Pacific Co. (Ky.)	do.	Pier 49, North River.
8	Frt.	1	Lake Champlain Transportation Co. (N. Y.)	Albany, N. Y.	Whitehall, N. Y.
9	Fer.	2	James Crenshaw	Nashville, Tenn.	Collins, Tenn.
10	Frt.	1	Diamond P Boat Line (Del.)	Philadelphia, Pa.	Nicetown Lane and D Street.
11	Frt.	1	New York Central R. R. Co. (N. Y.)	New York, N. Y.	6 Beaver Street.
12	Frt.	1	W. F. & R. Boat Builders (N. Y.)	Albany, N. Y.	Kingston, N. Y.
13	Frt.	3	L. B. Shaw	Philadelphia, Pa.	133 South Fourth Street.
14	Frt.	0	K. W. Hay	Seattle, Wash.	
15	Fsh.	0	Franklin Packing Co. (Wash.)	Ketchikan, Alaska	
16	Frt.	1	Covered Barges (N. Y.)		17 State Street.
17	Frt.	2	B. & O. R. R. Co. (Md.)	Baltimore, Md.	Baltimore and Charles Streets.
18	Frt.	1	McWilliams Bros. (N. Y.)	New York, N. Y.	1 Broadway.
19	Frt.	1	New York Trap Rock Corporation (N. Y.)	do.	101 Park Avenue.
20	Pas.	1	Charles Kraim	St. Louis, Mo.	1307 Biddle Street.
21	Frt.	1	A. C. Dutton Lumber Corporation	Albany, N. Y.	Poughkeepsie, N. Y.
22	Frt.	1	Wm. A. Golden (N. Y.)	New York, N. Y.	110 Washington Street.
23	Fsh.	0	Theo. Pederson	Seattle, Wash.	Anacortes, Wash.
24	Frt.	3	Hecate Straits Towing Co.	do.	1408 Hooge Building.
25	Frt.	7	Owen McCaffrey's Sons (N. Y.)	New York, N. Y.	1 Broadway.
26	Frt.	0	Joseph W. Drayton	do.	do.
27	Frt.	1	W. E. Hedger Co. (N. Y.)	do.	25 Broadway.
28	Frt.	1	Eliza Egan	Albany, N. Y.	Kingston, N. Y.
29	Frt.	1	National Bank of Whitehall	do.	Whitehall, N. Y.
30	Frt.	0	Foss Co. (Wash.)	Seattle, Wash.	Bolcom Dock.
31	Frt.	0	Booth Fisheries Co. (Del.)	do.	600 Marion Building.
32	Frt.	0	Fred J. Bailey	Port Townsend, Wash.	First National Bank Building.
33	Frt.	0	Mount McKinley Gold Placers (Wash.)	Seward, Alaska	Roosevelt, Alaska.
34	Fsh.	0	Alaska Packers Association (Calif.)	Ketchikan, Alaska	Loring, Alaska.
35	Fsh.	1	W. O. Hamilton	San Diego, Calif.	Box 198, Mission Beach.
36	Fsh.	0	Swift Arthur Crosby Co. (Wash.)	Juneau, Alaska	Haceta Island, Alaska.
37	Frt.	1	Clary Brothers (N. Y.)	New York, N. Y.	116 Broad Street.
38	Frt.	2	Container Corporation of America (Del.)	Philadelphia, Pa.	Foot Nixon Street.
39	Lgt.	0	O. G. Olson	Tacoma, Wash.	Municipal Dock.
40	Frt.	0	Geo. A. Marvin	do.	do.
41	Frt.	0	O. G. Olson	do.	do.
42	Frt.	0	do.	do.	do.
43	Frt.	0	Polson Logging Co. (Wash.)	Seattle, Wash.	Hoquiam, Wash.
44	Frt.	1	Arthur A. Senecal	Rouses Point, N. Y.	Champlain, N. Y.
45	Frt.	1	Southern Transportation Co. (N. J.)	Philadelphia, Pa.	Commercial Trust Building.
46	Drg.	2	M. J. Dady Engineering & Contracting Co. (N. Y.)	New York, N. Y.	367 Fulton Street (B.).
47	Frt.	2	S. Budd Mandell	do.	33 Rector Street.
48	Frt.	0	Robert Woodburn	Seattle, Wash.	Anacortes, Wash.
49	Fsh.	0	H. Blackett	Seward, Alaska	Seldovia, Alaska.
50	Frt.	1	New York Central R. R. Co. (N. Y.)	New York, N. Y.	6 Beaver Street.
51	Frt.	1	New York Trap Rock Corporation (N. Y.)	do.	250 Park Avenue.
52	Fer.	3	O. A. Marsh	Chattanooga, Tenn.	Kingston, Tenn.
53	Frt.	0	Everett Construction Co. (Wash.)	Seattle, Wash.	Everett, Wash.
54	Frt.	1	Fred H. Gates	Albany, N. Y.	Schuylerville, N. Y.
55	Frt.	1	National Bank of Whitehall	Rouses Point, N. Y.	Whitehall, N. Y.
56	Drg.	20	O. N. McCune	Miami, Fla.	Fort Lauderdale, Fla.
57	Frt.	1	New York Trap Rock Corporation (N. Y.)	New York, N. Y.	250 Park Avenue.
58	Frt.	1	New York Central R. R. Co. (N. Y.)	do.	6 Beaver Street.
59	Frt.	0	Karl Armstrong	Seward, Alaska	Kanatak, Alaska.
60	Frt.	1	David E. Leach	New York, N. Y.	59 Pearl Street.
61	Frt.	1	James McWilliams Blue Line (N. J.)	do.	1 Broadway.
62	Frt.	1	do.	do.	do.
63	Frt.	1	do.	do.	do.
64	Frt.	1	Anthracite Transportation Corporation (Del.)	do.	505 Fifth Avenue.
65	Frt.	1	James McWilliams Blue Line (N. J.)	do.	1 Broadway.
66	Frt.	1	do.	do.	do.
67	Frt.	1	do.	do.	do.
68	Frt.	1	do.	do.	do.
69	Frt.	1	do.	do.	do.
70	Frt.	1	do.	do.	do.
71	Frt.	1	do.	do.	do.
72	Frt.	1	do.	do.	do.
73	Frt.	1	do.	do.	do.
74	Frt.	1	do.	do.	do.
75	Frt.	1	do.	do.	do.
76	Frt.	1	do.	do.	do.

⁶ Formerly barge Typhoon.
⁷ Formerly barge Frances Scully.
⁸ Formerly barge Ida Woods.
⁹ Formerly barge Frank P. Scully.

¹⁰ Formerly barge John E. Scully.
¹¹ Formerly barge James H. Scully.
¹² Formerly barge Brian Feeney.

Unrigged Vessels

Line No.	Official No.	Rig	Name of vessel	Tonnage		Register dimensions			When built	Where built
				Gross	Net	Length	Breadth	Depth		
				Feet						
						Feet	Feet	Feet		
1	169317	Brg.	Blue Heron.....	200	200	110.0	34.1	5.9	1925	Baltimore, Md.....
2	164709	Brg.	Blue Hummer.....	304	304	90.9	28.2	11.3	1911	South Rondout, N. Y.
3	167372	Brg.	Blue Ink.....	522	522	121.3	30.8	13.4	1918	do.....
4	163005	Brg.	Blue Jacket.....	503	503	116.3	31.2	13.4	1908	do.....
5	163366	Brg.	Blue Jay.....	462	462	115.0	30.0	12.4	1907	do.....
6	163441	Brg.	¹ Blue Jeans.....	593	578	130.8	30.2	14.2	1908	Gldersleeve, Conn.....
7	168016	Brg.	Blue Knight.....	553	553	114.4	31.0	15.1	1920	Kingston, N. Y.....
8	163303	Brg.	Blue Line.....	594	579	130.8	30.4	14.2	1907	Gldersleeve, Conn.....
9	36912	Brg.	² Blue Moon.....	363	344	108.7	27.8	10.8	1899	do.....
10	162001	Brg.	Blue Mountain.....	691	691	151.5	31.9	13.1	1903	Rondout, N. Y.....
11	165816	Brg.	Blue Oak.....	496	495	116.2	30.4	13.4	1914	do.....
12	40607	Brg.	³ Blue Ocean.....	349	332	109.6	27.7	12.2	1902	Gldersleeve, Conn.....
13	168041	Brg.	Blue Peter.....	463	463	111.8	29.5	12.4	1920	Kingston, N. Y.....
14	44583	Brg.	⁴ Blue Point.....	300	300	104.6	26.4	11.0	1900	Rondout, N. Y.....
15	164036	Brg.	⁵ Blue Ribbon.....	423	423	130.0	30.0	12.4	1910	Perth Amboy, N. J.....
16	162614	Brg.	Blue Ridge.....	524	524	129.3	30.0	12.3	1905	Rondout, N. Y.....
17	42730	Sow.	⁶ Blue Rock.....	269	260	103.8	25.0	10.6	1893	Perth Amboy, N. J.....
18	165807	Brg.	⁷ Blue Seal.....	505	505	117.6	30.2	13.9	1914	Kingston, N. Y.....
19	167114	Brg.	⁸ Blue Signet.....	521	521	121.4	31.4	14.2	1917	do.....
20	167061	Brg.	⁹ Blue Smoke.....	520	520	116.2	31.2	13.9	1917	Mariners Harbor, N. Y.
21	59601	Brg.	¹⁰ Blue Star.....	627	612	155.0	29.7	13.2	1902	Perth Amboy, N. J.....
22	169066	Brg.	Bluestone.....	284	284	112.5	32.4	8.6	Unknown.....
23	164693	Brg.	Blue Streak.....	290	296	89.7	28.0	11.3	1911	South Rondout, N. Y.
24	165798	Brg.	¹¹ Blue Thistle.....	515	515	118.6	31.0	14.0	1914	Kingston, N. Y.....
25	166106	Brg.	¹² Blue Water.....	480	480	115.0	30.0	13.5	1915	do.....
26	167921	Brg.	Blite Whale.....	535	535	117.5	31.0	14.1	1920	Athens, N. Y.....
27	163588	Sow.	Bluff.....	25	25	42.0	20.3	4.5	1907	Nome, Alaska.....
28	168040	Brg.	Bluff City.....	14	14	37.0	11.6	2.8	1920	Crocketts Bluff, Ark.
29	217054	Brg.	Bluffton.....	2,405	2,199	267.3	46.0	23.6	1919	Houston, Tex.....
30	168653	Brg.	Blytho.....	6	6	50.0	10.0	1.7	1923	Birchwood, Tenn.....
31	167469	Brg.	Bob.....	593	593	124.7	32.3	14.1	1919	South Rondout, N. Y.
32	168523	Sow.	Bob.....	12	12	33.8	12.0	3.5	1922	Sault Ste. Marie, Mich.
33	163163	Sow.	Bob Cook.....	224	202	99.0	28.0	7.5	1907	Duluth, Minn.....
34	166849	Brg.	Bob Hughes.....	432	432	101.2	27.9	12.2	1917	Brooklyn, N. Y.....
35	162045	Brg.	Bobby Ilo.....	379	371	159.8	35.2	9.3	1903	Pensacola, Fla.....
36	167346	Brg.	Bofisco.....	418	418	113.2	29.0	12.6	1918	Kingston, N. Y.....
37	163100	Sow.	¹³ Bolcom No. 1.....	94	94	80.0	26.0	5.2	1907	Ballard, Wash.....
38	168426	Sow.	Bolcom No. 1.....	111	111	78.0	23.0	6.0	1922	Seldovia, Alaska.....
39	163141	Sow.	¹⁴ Bolcom No. 2.....	99	99	80.1	25.7	5.6	1907	Ballard, Wash.....
40	168427	Sow.	Bolcom No. 2.....	34	34	48.0	20.0	4.5	1922	Seldovia, Alaska.....
41	163512	Sow.	¹⁵ Bolcom No. 3.....	38	38	49.0	18.0	5.1	1908	Seattle, Wash.....
42	163708	Sow.	¹⁶ Bolcom No. 4.....	105	105	79.8	26.0	6.0	1908	do.....
43	164468	Sow.	¹⁷ Bolcom No. 6.....	120	120	80.3	28.2	6.2	1911	do.....
44	164469	Sow.	¹⁸ Bolcom No. 7.....	120	120	80.3	28.2	6.2	1911	do.....
45	164611	Sow.	¹⁹ Bolcom No. 8.....	63	63	62.4	20.0	6.0	1911	do.....
46	164641	Sow.	²⁰ Bolcom No. 9.....	112	112	80.0	28.0	6.0	1911	do.....
47	164669	Sow.	²¹ Bolcom No. 10.....	116	116	80.0	28.0	6.0	1911	do.....
48	165583	Sow.	Bolcom No. 13.....	156	156	90.2	29.0	7.1	1914	do.....
49	167360	Sow.	Bolcom 14.....	57	57	60.0	22.0	5.1	1918	do.....
50	160204	Brg.	Bonham.....	197	197	92.4	31.9	8.1	1913	Rondout, N. Y.....
51	167788	Sow.	Bonita.....	10	10	34.3	12.0	3.0	1919	Shelton, Wash.....
52	160731	Sow.	Booth No. 1.....	20	20	45.7	15.9	3.7	1917	Seattle, Wash.....
53	167174	Sow.	Booth No. 2.....	17	17	44.3	14.1	3.6	1918	Port Hadlock, Wash.....
54	169137	Sow.	Booth No. 3.....	15	15	44.0	14.0	3.2	1925	Hadlock, Wash.....
55	164367	Brg.	Boston.....	104	104	85.1	30.1	7.4	1908	Brooklyn, N. Y.....
56	168861	Brg.	Bowie.....	284	284	101.3	34.0	9.2	1923	Kingston, N. Y.....
57	169000	Brg.	Bowling Green.....	396	396	95.7	29.9	13.4	1915	Rondout, N. Y.....
58	31591	Brg.	Boy.....	131	131	76.6	29.2	6.6	1886	Brooklyn, N. Y.....
59	162691	Brg.	Braddock.....	151	104	80.0	28.0	8.0	1906	Baltimore, Md.....
60	166557	Brg.	Brandon.....	462	462	99.6	31.0	8.8	1916	Brooklyn, N. Y.....
61	162109	Brg.	²² Brandywine.....	387	387	158.0	23.9	11.0	1915	Elkton, Md.....
62	164117	Brg.	Bron.....	456	456	195.0	23.8	10.9	1910	do.....
63	169300	Brg.	BREWSTER.....	269	269	100.0	31.2	9.2	1925	East Boston, Mass.....
64	162712	Brg.	BRIAN BORU.....	348	296	94.6	28.2	8.2	1889	Toledo, Ohio.....
65	165088	Brg.	Brice.....	443	422	100.6	31.4	8.3	1912	Brooklyn, N. Y.....
66	163051	Brg.	Bridgeport.....	259	259	100.0	24.8	10.5	1907	Kingston, N. Y.....
67	165286	Brg.	Bright.....	6	6	48.0	11.8	1.6	1909	Bright, Tenn.....
68	31698	Brg.	Bright Star.....	217	217	95.0	23.0	10.0	1901	Rondout, N. Y.....
69	165161	Brg.	Brighton.....	449	430	98.5	31.4	8.2	1913	Mariners Harbor, N. Y.
70	162276	Brg.	Brimstone.....	328	328	119.6	30.2	11.6	1904	do.....
71	169667	Brg.	Brimstone.....	290	290	103.8	33.4	9.0	Unknown.....
72	163384	Brg.	Bristol.....	529	501	150.4	32.2	12.3	1907	Noank, Conn.....
73	166238	Brg.	²³ Bristol.....	250	250	109.2	23.5	7.2	1903	Wilmington, Del.....

¹ Formerly barge A. E. Mitchell.
² Formerly barge Eva.
³ Formerly barge Julla.
⁴ Formerly barge Janet.
⁵ Formerly barge Jack T. Scully.
⁶ Formerly scow Henry Bell.

⁷ Formerly barge Helen Woods.
⁸ Formerly barge Thomas Horan, Jr.
⁹ Formerly barge (a) David L. Morrison.
(b) L. T. Line No. 15.
¹⁰ Formerly barge Terrible.
¹¹ Formerly barge Rose M. Feeny.

Unrigged Vessels

Line No.	Service	Crew	Name of owner	Home port	Address of owner
1	Drg.	20	Sea Island Investments (Ga.)	Brunswick, Ga.	Gloucester Street.
2	Frt.	1	James McWilliams Blue Line (N. J.)	New York, N. Y.	1 Broadway.
3	Frt.	1	do	do	Do.
4	Frt.	1	do	do	Do.
5	Frt.	1	do	do	Do.
6	Frt.	1	do	do	Do.
7	Frt.	1	do	do	Do.
8	Frt.	0	do	do	Do.
9	Frt.	1	David E. Leach	do	29 Broadway.
10	Frt.	1	James McWilliams Blue Line (N. J.)	do	1 Broadway.
11	Frt.	1	do	do	Do.
12	Frt.	1	David E. Leach	do	29 Broadway.
13	Frt.	2	James McWilliams Blue Line (N. J.)	do	1 Broadway.
14	Frt.	1	David E. Leach	do	29 Broadway.
15	Frt.	1	James McWilliams Blue Line (N. J.)	do	1 Broadway.
16	Frt.	1	do	do	Do.
17	Frt.	1	Thomas Monk, jr	do	29 Broadway.
18	Frt.	1	James McWilliams Blue Line (N. J.)	do	1 Broadway.
19	Frt.	1	do	do	Do.
20	Frt.	1	do	do	Do.
21	Frt.	3	do	do	Do.
22	Frt.	1	New York Trap Rock Corporation (N. Y.)	do	250 Park Avenue.
23	Frt.	1	James McWilliams Blue Line (N. J.)	do	1 Broadway.
24	Frt.	1	do	do	Do.
25	Frt.	1	do	do	Do.
26	Frt.	1	do	do	Do.
27	Frt.	0	Nome Lighterage & Commercial Co. (Alaska)	Nome, Alaska	
28	Pass.	1	Will Lewis	Memphis, Tenn.	St. Charles, Ark.
29	Tank.	14	National Oil Transport Co. (Me.)	Galveston, Tex.	
30	Fer.	1	W. N. Helman	Chattanooga, Tenn.	Birchwood, Tenn.
31	Frt.	1	Owen McCaffrey's Sons (N. Y.)	New York, N. Y.	1 Broadway.
32	Frt.	1	Lewis R. Mitchell	Marquette, Mich.	Sault Ste. Marie, Mich.
33	Frt.	4	Napoleon De Mars	Duluth, Minn.	Bayfield, Wis.
34	Frt.	1	John J. Lynch	New York, N. Y.	Fifty-fourth Street and North River.
35	Frt.	1	Aiken Towboat & Barge Co. (Fla.)	Pensacola, Fla.	
36	Frt.	1	Anthony O'Boyle	New York, N. Y.	16 Bridge Street.
37	Frt.	0	Bolcom Canal Lumber Co. (Wash.)	Seattle, Wash.	Twelfth Avenue West and Nicker- son Street.
38	Fsh.	0	Emil Carl	do	Rainier Avenue and Willow Street.
39	Frt.	0	Foss Co. (Wash.)	do	Bolcom Dock.
40	Fsh.	0	Emil Carl	do	Rainier Avenue and Willow Street.
41	Frt.	0	Johnson Tug & Barge Co. (Wash.)	Port Angeles, Wash.	212 North Laurel Street.
42	Frt.	0	Bolcom Canal Lumber Co. (Wash.)	Seattle, Wash.	Twelfth Avenue West and Nicker- son Street.
43	Frt.	0	do	do	Do.
44	Frt.	0	do	do	Do.
45	Frt.	0	A. W. Myriole	do	Do.
46	Frt.	0	Bolcom Canal Lumber Co. (Wash.)	do	Do.
47	Frt.	0	do	do	Do.
48	Frt.	0	do	do	Do.
49	Frt.	0	do	do	Do.
50	Frt.	1	Mallory Steamship Co. (Me.)	New York, N. Y.	Pier 36, North River.
51	Frt.	0	Frank Chester	Tacoma, Wash.	Shelton, Wash.
52	Frt.	0	Booth Fisheries Co. (Del.)	Seattle, Wash.	600 Marion Building.
53	Fsh.	0	do	do	Do.
54	Frt.	0	do	do	Do.
55	Frt.	1	Clyde Steamship Co. (Me.)	New York, N. Y.	Pier 36, North River.
56	Frt.	1	Southern Pacific Co. (Ky.)	do	Pier 49, North River.
57	Frt.	1	Anthony O'Boyle	do	16 Bridge Street.
58	Frt.	1	John Elbin Erickson	do	415 Fifth Street (B.).
59	Frt.	1	B. & O. R. R. Co. (Md.)	Baltimore, Md.	Baltimore and Charles Streets.
60	Frt.	1	New York Central R. R. Co. (N. Y.)	New York, N. Y.	6 Beaver Street.
61	Frt.	1	Southern Transportation Co. (N. J.)	Philadelphia, Pa.	Commercial Trust Building.
62	Frt.	1	do	do	Do.
63	Frt.	1	New York Central R. R. Co. (N. Y.)	New York, N. Y.	466 Lexington Avenue.
64	Frt.	8	Dunbar & Sullivan Dredging Co. (N. Y.)	Buffalo, N. Y.	Erle County Bank Building.
65	Frt.	1	New York Central R. R. Co. (N. Y.)	New York, N. Y.	6 Beaver Street.
66	Frt.	1	James McWilliams Blue Line (N. J.)	do	1 Broadway.
67	Fer.	1	Mrs. J. S. Johnson	Chattanooga, Tenn.	Morrilstown, Tenn.
68	Frt.	0	Red Star Towing & Transportation Co. (W. Va.)	New York, N. Y.	17 Battery Place.
69	Frt.	1	New York Central R. R. Co. (N. Y.)	do	6 Beaver Street.
70	Frt.	1	General Chemical Co. (N. Y.)	do	40 Rector Street.
71	Frt.	1	New York Trap Rock Corporation (N. Y.)	do	250 Park Avenue.
72	Frt.	3	Lehigh Coal & Navigation Co. (Pa.)	do	143 Liberty Street.
73	Frt.	2	Trenton-Philadelphia Steamboat Co.	Wilmington, Del.	7 West Tenth Street.

13 Formerly barge Mary Horan.
 13 Formerly scow B. M. I. No. 1.
 14 Formerly scow B. M. I. No. 2.
 15 Formerly scow B. M. I. No. 3.
 16 Formerly scow B. M. I. No. 4.
 17 Formerly scow B. M. I. No. 6.

18 Formerly scow B. M. I. No. 7.
 19 Formerly scow B. M. I. No. 8.
 20 Formerly scow B. M. I. No. 9.
 21 Formerly scow B. M. I. No. 10.
 22 Formerly barge Perryville.
 23 Formerly barge Christina.

Unrigged Vessels

Line No.	Official No.	Rig	Name of vessel	Tonnage		Register dimensions			When built	Where built
				Gross	Net	Length	Breadth	Depth		
						Feet	Feet	Feet		
1	53269	Brg.	BRITANNIA.....	1,176	1,10	256.0	36.1	18.9	1891	West Superior, Wis...
2	166190	Brg.	Broadway.....	439	439	111.3	30.5	12.5	1915	Rondout, N. Y.....
3	165459	Brg.	Bronxville.....	454	427	99.1	31.4	8.3	1913	Mariners Harbor, N.Y.
4	169024	Brg.	Brookling.....	16	16	42.4	11.7	3.9	1924	Peach Orchard, Ark...
5	162967	Brg.	Brooklyn Eastern District Terminal No. 2.	853	853	285.0	37.2	10.5	1906	Noank, Conn.....
6	164085	Brg.	BROOKLYN EASTERN DISTRICT TERMINAL NO. 5.	792	792	267.0	36.1	10.4	1910	Camden, N. J.....
7	165480	Brg.	BROOKLYN EASTERN DISTRICT TERMINAL NO. 6.	825	825	266.3	36.7	9.4	1913	do.....
8	165041	Brg.	BROOKLYN EASTERN DISTRICT TERMINAL NO. 7.	873	873	267.1	38.1	11.0	1912	do.....
9	164783	Brg.	BROOKLYN EASTERN DISTRICT TERMINAL NO. 14.	807	807	261.0	36.8	9.6	1912	do.....
10	168394	Brg.	BROOKLYN EASTERN DISTRICT TERMINAL NO. 17.	1,166	1,166	340.0	38.6	10.7	1922	do.....
11	168443	Brg.	BROOKLYN EASTERN DISTRICT TERMINAL NO. 18.	1,166	1,166	340.0	38.6	10.7	1922	do.....
12	168553	Brg.	BROOKLYN EASTERN DISTRICT TERMINAL NO. 19.	1,166	1,166	340.0	38.6	10.7	1922	do.....
13	168561	Brg.	BROOKLYN EASTERN DISTRICT TERMINAL NO. 20.	1,166	1,166	340.0	38.6	10.7	1923	do.....
14	168572	Brg.	BROOKLYN EASTERN DISTRICT TERMINAL NO. 21.	1,166	1,166	340.0	38.6	10.7	1923	do.....
15	164922	Brg.	Brooks.....	7	7	25.0	11.5	2.5	1912	Clayton, N. Y.....
16	3485	Sow.	Brothers.....	54	52	64.3	20.1	5.5	1890	San Francisco, Calif...
17	169004	Drg.	Broward II.....	174	163	110.2	30.1	5.9	1924	Baltimore, Md.....
18	168573	Brg.	Brown.....	16	16	65.3	16.2	2.1	1922	Chamberlain, Tenn...
19	169005	Brg.	Brownstone.....	325	325	113.0	33.9	9.4		Unknown.....
20	164466	Sow.	Bruco.....	11	11	40.8	12.6	2.8	1911	Ketchikan, Alaska...
21	167045	Brg.	Brumfiel (composite).....	7	7	50.1	12.0	1.7	1917	Lenoir City, Tenn...
22	162914	Brg.	Brunswick.....	168	168	84.5	30.0	7.8	1906	Rondout, N. Y.....
23	165631	Brg.	Brunswick.....	473	473	201.3	23.8	11.0	1914	Chesapeake City, Md.
24	160835	Brg.	Bucksport.....	332	332	110.4	35.2	9.3	1917	Tottenville, N. Y.....
25	167572	Sow.	Bud.....	13	13	39.7	12.7	2.9	1915	Sault Ste. Marie, Mich.
26	163937	Brg.	Budweiser.....	210	210	90.0	25.0	4.0	1909	Ballard, Wash.....
27	31618	Brg.	Buffalo.....	351	351	115.4	31.1	11.2	1899	Wilmington, Del.....
28	169301	Brg.	BUFFALO.....	269	269	100.0	31.2	9.2	1925	East Boston, Mass...
29	164496	Sow.	Bug.....	14	14	42.0	13.5	3.2	1911	Ketchikan, Alaska...
30	167442	Sow.	Bug.....	8	8	36.0	10.0	3.0	1918	Mount Vernon, Wash.
31	168662	Sow.	Bug.....	7	7	27.1	12.1	3.0	1923	Alna, Me.....
32	167025	Sow.	BULL.....	66	66	60.0	25.0	5.1	1915	Buffalo, N. Y.....
33	31691	Brg.	Bullion.....	160	136	84.3	30.3	7.3	1900	Perth Amboy, N. J...
34	167439	Brg.	Bundy.....	241	229	108.0	22.5	10.5	1918	Athens, N. Y.....
35	169532	Drg.	Burlington.....	351	351	149.3	42.3	6.2	1913	Dubuque, Iowa.....
36	165403	Brg.	Burnside.....	450	429	99.1	31.4	6.3	1913	Mariners, N. Y.....
37	169383	Brg.	BURNSIDE.....	15	15	70.0	12.0	2.0	1925	Jeffersonville, Ind...
38	166961	Brg.	BURTON LEO.....	313	313	109.0	35.2	9.0	1917	Brooklyn, N. Y.....
39	168602	Sow.	Burwood.....	45	45	60.5	17.8	5.0	1923	Bellingham, Wash...
40	164808	Brg.	Bussell.....	10	10	50.8	15.0	1.9	1912	Lenoir City, Tenn...
41	168260	Brg.	Buster K.....	20	20	55.9	14.0	3.0	1921	Tennemo, Tenn.....
42	166564	Brg.	Butler.....	298	298	79.6	28.0	7.3	1916	Brooklyn, N. Y.....
43	164024	Brg.	Byron.....	434	405	100.8	31.4	8.0	1910	Port Richmond, N. Y.
44	166135	Sow.	O.....	198	198	101.2	31.7	7.2	1910	Baltimore, Md.....
45	34435	Sow.	O. C.....	6	6	37.0	11.7	2.1	1902	Whatcom, Wash.....
46	169098	Brg.	O. No. 1 (steel).....	605	605	158.5	42.3	10.0	1923	Oakland, Calif.....
47	164087	Sow.	O. P. No. 3.....	10	10	31.1	11.3	3.2	1910	Village Point, Wash...
48	164088	Sow.	O. P. No. 4.....	10	10	31.1	11.3	3.2	1910	do.....
49	164244	Sow.	O. P. No. 5.....	25	25	52.7	15.8	3.9	1910	Bellingham, Wash...
50	164245	Sow.	O. P. No. 6.....	25	25	52.7	15.8	3.9	1910	do.....
51	165125	Sow.	O. P. No. 7.....	26	26	51.0	15.9	4.1	1913	do.....
52	165131	Sow.	O. P. No. 8.....	26	26	51.0	15.9	4.1	1913	do.....
53	165137	Sow.	O. P. No. 9.....	26	26	51.0	15.9	4.1	1913	do.....
54	165209	Sow.	O. P. No. 10.....	282	282	81.1	25.9	7.2	1913	do.....
55	165805	Sow.	O. P. No. 11.....	26	26	51.0	15.9	4.1	1914	do.....
56	165806	Sow.	O. P. No. 12.....	26	26	51.0	15.9	4.1	1914	do.....
57	165810	Sow.	O. P. No. 13.....	26	26	51.0	15.9	4.1	1914	do.....
58	165811	Sow.	O. P. No. 14.....	26	26	51.0	15.9	4.1	1914	do.....
59	166048	Sow.	O. P. No. 15.....	26	26	51.0	15.8	4.1	1917	Beach, Wash.....
60	166049	Sow.	O. P. No. 16.....	26	26	51.5	15.8	4.1	1917	do.....
61	166050	Sow.	O. P. No. 17.....	26	26	51.5	15.8	4.1	1917	do.....
62	166042	Sow.	O. C. Co. No. 1.....	29	29	49.8	17.9	4.0	1915	Seattle, Wash.....
63	166043	Sow.	O. C. Co. No. 2.....	29	29	49.8	17.9	4.0	1915	do.....
64	166044	Sow.	O. C. Co. No. 3.....	29	29	49.8	17.9	4.0	1915	do.....
65	165340	Sow.	*C. R. McC. L. Co. A.....	405	405	120.0	40.0	9.6	1913	Winslow, Wash.....
66	169571	Sow.	*C. R. McC. L. Co. B.....	225	225	100.0	36.0	7.3	1926	Hadlock, Wash.....
67	168856	Sow.	*C. R. McC. L. Co. C.....	149	149	70.0	32.0	7.7	1923	do.....

Formerly barge 116,

* Formerly barge John O.

Unrigged Vessels

617

Line No.	Serv-ice	Crew	Name of owner	Home port	Address of owner
1	Frt.	8	Sabine Towing Co. (Texas)	Port Arthur, Tex.	
2	Frt.	0	Hurley Transportation Co. (N. Y.)	New York, N. Y.	29 Broadway.
3	Frt.	1	New York Central R. R. Co. (N. Y.)	do.	6 Beaver Street.
4	Pas.	1	Henry Quellmalz Lumber & Manufacturing Co. (Mo.)	Memphis, Tenn.	Peach Orchard, Ark.
5	Frt.	1	Havemeyers & Elder (N. Y.)	New York, N. Y.	25 Broadway.
6	Fer.	1	do.	do.	Do.
7	Fer.	2	do.	do.	Do.
8	Fer.	2	do.	do.	Do.
9	Fer.	2	do.	do.	Do.
10	Frt.	1	do.	do.	Do.
11	Frt.	1	do.	do.	Do.
12	Frt.	0	do.	do.	Do.
13	Frt.	0	do.	do.	Do.
14	Frt.	1	do.	do.	Do.
15	Frt.	1	Elmer Dano	Cape Vincent, N. Y.	Clayton, N. Y.
16	Frt.	4	Van Camp Sea Food Co. (Calif.)	Los Angeles, Calif.	East San Pedro, Calif.
17	Drg.	14	Dixie Dredging Co. (Fla.)	Miami, Fla.	Hollywood, Fla.
18	Fer.	2	T. L. Brown	Chattanooga, Tenn.	Kingston, Tenn.
19	Frt.	1	New York Trap Rock Corporation (N. Y.)	New York, N. Y.	250 Park Avenue.
20	Frt.	0	Booth Fisheries Co. (Del.)	Seattle, Wash.	600 Marion Building.
21	Fer.	0	C. M. Pyley	Chattanooga, Tenn.	Lenoir City, Tenn.
22	Frt.	1	Mallory Steamship Co. (Me.)	New York, N. Y.	Pier 36, North River.
23	Frt.	1	Southern Transportation Co. (N. J.)	Philadelphia, Pa.	Commercial Trust Building.
24	Frt.	1	New York & Cuba Mail Steamship Co. (Me.)	New York, N. Y.	Foot Wall Street.
25	Frt.	1	W. B. King	Marquette, Mich.	Thorice, Mich.
26	Frt.	0	American Yukon Navigation Co. (W. Va.)	Eagle, Alaska	Skagway, Alaska.
27	Frt.	6	International Elevating Co. (N. J.)	New York, N. Y.	Produce Exchange.
28	Frt.	1	New York Central R. R. Co. (N. Y.)	do.	466 Lexington Avenue.
29	Frt.	0	Straits Packing Co. (Wash.)	Ketchikan, Alaska.	Skome Arm, Alaska.
30	Frt.	0	John Summers	Seattle, Wash.	Mount Vernon, Wash.
31	Frt.	1	W. W. Thompson	Bath, Me.	Phippsburg, Me.
32	Wld.	3	Buffalo Marine Construction Corporation (N. Y.)	Buffalo, N. Y.	Foot Michigan Avenue.
33	Frt.	1	Wright & Cobb Lighterage Co. (N. Y.)	New York, N. Y.	17 Battery Place.
34	Frt.	1	Edward O. Boles	do.	345 West One hundred and twenty-second Street.
35	Drg.	11	National Dredging Co. (Del.)	Duluth, Minn.	504 Builders Exchange.
36	Frt.	1	New York Central R. R. Co. (N. Y.)	New York, N. Y.	6 Beaver Street.
37	Fer.	2	Burnside Land Co. (Ky.)	Louisville, Ky.	Burnside, Ky.
38	Frt.	1	Lee's Lighters (N. Y.)	New York, N. Y.	44 Whitehall Street.
39	Frt.	1	E. K. Wood Lumber Co. (Calif.)	Seattle, Wash.	
40	Pas.	1	Cas Bussell	Chattanooga, Tenn.	Lenoir City, Tenn.
41	Pas.	1	Walter Kurz	St. Louis, Mo.	Caruthersville, Mo.
42	Frt.	1	B. & O. R. R. Co. (Md.)	Baltimore, Md.	Baltimore and Charles Streets.
43	Frt.	1	New York Central R. R. Co. (N. Y.)	New York, N. Y.	6 Beaver Street.
44	Frt.	1	H. L. Walker	Baltimore, Md.	Marine Bank Building.
45	Fsh.	0	Sunny Point Packing Co. (Wash.)	Ketchikan, Alaska	
46	Frt.	1	Claude Cummings	Los Angeles, Calif.	Long Beach, Calif.
47	Frt.	0	Carlisle Packing Co. (Wash.)	Seattle, Wash.	Bellingham, Wash.
48	Frt.	0	do.	do.	Do.
49	Frt.	1	do.	Port Townsend, Wash.	Do.
50	Frt.	1	do.	do.	Do.
51	Fsh.	0	do.	do.	Do.
52	Frt.	0	do.	do.	Do.
53	Frt.	0	do.	do.	Do.
54	Fsh.	0	Pacific American Fisheries (Me.)	Seattle, Wash.	Do.
55	Fsh.	0	Carlisle Packing Co. (Wash.)	do.	Do.
56	Fsh.	0	do.	do.	Do.
57	Frt.	0	New England Fish Co. (Me.)	Boston, Mass.	44 Boston Fish Pier.
58	Frt.	0	do.	do.	Do.
59	Fsh.	0	Carlisle Packing Co. (Wash.)	Seattle, Wash.	Bellingham, Wash.
60	Fsh.	0	do.	do.	Do.
61	Fsh.	0	do.	do.	Do.
62	Fsh.	0	Stuart Corporation (Wash.)	Ketchikan, Alaska	
63	Frt.	0	Bellingham Tug & Barge Co.	Seattle, Wash.	1214 Cornwall Avenue.
64	Frt.	0	Anacortes Pile Driving Co. (Wash.)	do.	1108 Ninth Street.
65	Frt.	0	Charles R. McCormick Lumber Co. (Del.)	do.	960 Stuart Building.
66	Frt.	0	do.	do.	Do.
67	Frt.	0	do.	do.	Do.

* Formerly scow P. L. Co. B,

* Formerly scow P. M. Co. C,

Unrigged Vessels

Line No.	Official No.	Rig	Name of vessel	Tonnage		Register dimensions			When built	Where built
				Gross	Net	Length	Breadth	Depth		
1	168857	Sow.	C. R. McC. L. Co. D.	149	149	70.0	32.0	7.7	1923	Hadlock, Wash.
2	167198	Sow.	C. R. P. Co. No. 1.	44	44	61.5	22.2	3.9	1918	Mukilteo, Wash.
3	34381	Scw.	C. W. F. No. 2.	23	23	50.5	14.7	4.3	1900	Anacortes, Wash.
4	167809	Scw.	C. F. L. Co. No. 1.	42	42	60.9	20.0	4.0	1920	Hoquiam, Wash.
5	164603	Scw.	O. & W. No. 1.	41	41	52.0	20.2	3.5	1904	Aberdeen, Wash.
6	166740	Brg.	C. C. & B. Inc. No. 3.	380	380	95.3	30.0	12.7	1917	South Rondout, N. Y.
7	166787	Brg.	C. C. and B. Inc. No. 4.	387	378	96.3	30.0	12.9	1917	Connelly, N. Y.
8	166788	Brg.	C. C. and B. Inc. No. 5.	387	378	96.3	30.0	12.9	1917	do.
9	167102	Brg.	C. C. & B. Inc. No. 6.	388	388	93.3	30.0	12.9	1917	South Rondout, N. Y.
10	167701	Brg.	O. L. & T. Co. No. 30.	161	161	92.4	27.8	7.3	1919	Baltimore, Md.
11	167763	Scw.	C. L. & T. Co. No. 40.	159	159	92.9	27.8	7.2	1919	do.
12	168124	Scw.	C. L. & T. Co. No. 129.	156	156	92.8	27.8	7.1	1920	do.
13	168125	Scw.	C. L. & T. Co. No. 151.	159	159	92.8	27.8	7.2	1920	do.
14	168126	Scw.	C. L. & T. Co. No. 181.	161	161	92.4	27.8	7.3	1920	do.
15	166116	Scw.	C. L. & T. Co. No. 253.	158	158	91.4	27.7	7.4	1913	do.
16	166117	Scw.	C. L. & T. Co. No. 268.	134	134	90.1	26.1	7.0	1905	do.
17	166118	Scw.	O. L. & T. Co. No. 269.	135	135	90.3	26.1	7.0	1911	do.
18	166119	Scw.	O. L. & T. Co. No. 314.	153	153	90.3	28.1	7.2	1905	do.
19	166120	Scw.	C. L. & T. Co. No. 321.	159	159	91.3	27.7	7.4	1913	do.
20	168127	Scw.	O. L. & T. Co. No. 457.	123	123	86.6	25.8	6.5	1920	do.
21	164864	Scw.	C. T. & B. Co. No. 1.	67	67	51.0	15.9	4.1	1912	Bellingham, Wash.
22	164954	Scw.	O. T. & B. Co. No. 2.	26	26	61.0	15.9	4.1	1912	do.
23	34401	Brg.	C. Tryon.	200	200	100.2	22.7	9.0	1901	Perth Amboy, N. J.
24	162141	Brg.	C. C. Harris.	346	346	109.5	26.1	11.3	1903	Brooklyn, N. Y.
25	162211	Cnl.	C. E. Holden.	104	99	96.4	17.4	7.4	1904	Whitehall, N. Y.
26	166986	Cnl.	C. F. Burns.	117	113	96.6	17.7	8.0	1914	Watervliet, N. Y.
27	163853	Cnl.	C. H. McKee, jr.	131	125	96.5	17.4	9.0	1909	Champlain, N. Y.
28	34343	Brg.	C. H. Tibbits.	269	269	100.7	28.5	9.8	1899	Tomkins Cove, N. Y.
29	166987	Cnl.	C. H. Tiffany.	117	113	96.6	17.7	3.0	1911	Schuylerville, N. Y.
30	34283	Brg.	C. I. Gibbs, jr.	303	303	78.2	28.2	6.7	1897	Brooklyn, N. Y.
31	165843	Brg.	C. I. Shepard.	450	333	116.5	30.2	12.0	1915	Gldersleeve, Conn.
32	162132	Brg.	C. J. Brown.	161	154	95.7	20.9	8.9	1903	Eddyville, N. Y.
33	166711	Brg.	C. J. Cleary.	583	583	119.8	33.2	14.1	1917	Brooklyn, N. Y.
34	163322	Brg.	C. J. Curtin.	203	203	100.4	30.2	7.8	1906	do.
35	165414	Brg.	C. L. Perkins.	157	144	102.7	29.2	7.8	1913	South Portland, Me.
36	166979	Cnl.	C. M. Potter.	117	113	96.6	17.7	7.8	1913	Schuylerville, N. Y.
37	169028	Brg.	C. O. Ferry.	7	7	40.7	11.8	2.1	1923	Johnsonville, Tenn.
38	166810	Cnl.	C. R. Fee.	104	97	95.0	17.4	7.6	1889	Durhamville, N. Y.
39	166139	Brg.	C. R. Gardlnor.	524	506	116.5	36.2	14.0	1915	Gldersleeve, Conn.
40	162003	Brg.	C. T. Rowland.	282	282	149.5	23.4	9.8	1893	Elkton, Md.
41	165257	Brg.	C. D. S. Miller.	397	397	114.5	28.0	13.3	1913	South Rondout, N. Y.
42	169290	Brg.	Cabbage Island.	195	193	110.0	34.0	5.9	1925	Baltimore, Md.
43	169344	Brg.	Cable Ferry.	15	15	66.7	12.0	2.4	1925	Mount Carmel, Ill.
44	163790	Brg.	Cadet Blue.	418	418	112.1	29.4	12.4	1909	South Rondout, N. Y.
45	34338	Brg.	Calcutum.	345	345	124.8	30.2	9.0	1899	Buffalo, N. Y.
46	34333	Brg.	Caledonia.	415	393	101.1	30.2	7.6	1899	Brooklyn, N. Y.
47	162681	Brg.	Calumet.	330	330	112.1	32.1	10.3	1906	Mariners Harbor, N. Y.
48	34451	Brg.	Calvert.	368	368	108.0	23.8	10.9	1923	Elkton, Md.
49	163448	Brg.	Calvin.	415	415	132.0	23.8	11.0	1908	do.
50	164070	Brg.	Calvin T. Davison.	449	440	184.2	23.6	11.1	1910	Milford, Del.
51	165170	Brg.	Cambria.	459	436	101.2	31.4	8.5	1913	Brooklyn, N. Y.
52	34351	Brg.	Camden.	117	101	75.8	25.0	7.3	1900	do.
53	168176	Sow.	Campbell Mill Co. No. 1.	66	66	55.8	24.0	5.8	1921	Kirkland, Wash.
54	169304	Sow.	Campbell Mill Co. No. 2.	25	25	40.4	19.9	3.9	1925	Redmond, Wash.
55	34340	Brg.	Canton.	415	393	101.1	30.2	7.6	1899	Brooklyn, N. Y.
56	166736	Brg.	Canton.	313	313	80.8	28.0	7.3	1917	do.
57	166626	Scw.	Cap.	13	13	39.8	13.0	3.4	1917	Seattle, Wash.
58	162486	Brg.	Cape.	256	235	108.7	30.6	8.9	1903	Brooklyn, N. Y.
59	163216	Brg.	Capitol.	414	414	109.2	43.0	10.0	1907	do.
60	34325	Scw.	Capping Scow No. 4.	12	12	46.6	11.8	3.0	1899	New Whatcom, Wash.
61	34145	Brg.	Capt. Albert.	97	97	70.6	26.5	6.2	1885	Brooklyn, N. Y.
62	223169	Brg.	Captain Barker (concrete).	202	202	94.1	25.0	11.9	1919	Vancouver, Wash.
63	167754	Brg.	Captain Bishop.	535	535	117.5	31.0	14.1	1919	Kingston, N. Y.
64	165006	Brg.	Captain Jarvis.	453	453	98.8	31.0	8.3	1912	Port Richmond, N. Y.
65	34269	Brg.	Capt. Tom.	154	154	80.2	30.3	7.8	1893	Brooklyn, N. Y.
66	167262	Brg.	Capt. M. Chapman.	254	247	106.0	22.5	11.1	1918	Cohoes, N. Y.
67	165341	Brg.	Capt. M. Quinn.	462	462	110.0	30.3	13.5	1913	Brooklyn, N. Y.
68	166602	Brg.	Capt. R. S. Clark.	247	247	103.8	22.9	10.7	1917	Watervliet, N. Y.
69	167358	Cnl.	Captain James Dolan.	155	155	95.5	17.6	9.5	1908	Buffalo, N. Y.
70	34247	Brg.	Carbonate.	94	94	116.0	28.0	3.8	1896	do.
71	34441	Brg.	Cardigan.	319	319	105.2	26.3	11.3	1901	Sleightsburg, N. Y.
72	130479	Brg.	Carl.	289	252	127.5	27.1	13.5	1890	New London, Conn.
73	164674	Brg.	Carlton.	476	457	102.2	31.5	7.6	1911	Mariners Harbor, N. Y.
74	162888	Brg.	Carman.	424	403	99.3	30.4	7.8	1906	Brooklyn, N. Y.

¹ Formerly scow P. M. Co. D.

² Formerly U. S. Qm. ga. s. Captain Barker.

Unrigged Vessels

619

Line No.	Serv-ice	Crew	Name of owner	Home port	Address of owner
1	Frt.	0	Charles R. McCormick Lumber Co. (Del.)	Seattle, Wash.	960 Stuart Building.
2	Frt.	0	Copper River Packing Co. (Wash.)	do	568-9 Coleman Building.
3	Frt.	0	A. M. Jacobsen	do	6056 Thirty-sixth Avenue.
4	Frt.	1	Donovan-Corkery Logging Co. (Wash.)	do	Aberdeen, Wash.
5	Frt.	0	Creech & Walker Construction Co. (Wash.)	Port Townsend, Wash.	Do.
6	Frt.	1	Mystic Steamship Co. (Mass.) (Trustees)	Boston, Mass.	111 Devonshire Street.
7	Frt.	1	do	do	Do.
8	Frt.	1	do	do	Do.
9	Frt.	1	do	do	Do.
10	Frt.	1	Chesapeake Lighterage & Towing Co. (Md.)	Baltimore, Md.	701 Keyser Building.
11	Frt.	1	do	do	Do.
12	Frt.	1	do	do	Do.
13	Frt.	1	do	do	Do.
14	Frt.	1	do	do	Do.
15	Frt.	1	do	do	Do.
16	Frt.	1	do	do	Do.
17	Frt.	1	do	do	Do.
18	Frt.	1	do	do	Do.
19	Frt.	0	do	do	Do.
20	Frt.	1	do	do	Do.
21	Fsh.	0	Seacoast Packing Co. (Wash.)	Seattle, Wash.	305 Mutual Life Building.
22	Frt.	0	Hoonah Packing Co. (Wash.)	Port Townsend, Wash.	
23	Frt.	1	Bertell W. King	New York, N. Y.	17 State Street.
24	Frt.	0	M. R. Tague	do	Thirty-ninth Street, North River.
25	Frt.	1	William Senecal	Rouses Point, N. Y.	Champlain, N. Y.
26	Frt.	1	Edward G. Murray Lighterage & Transportation Co. (N. Y.)	Albany, N. Y.	Waterford, N. Y.
27	Frt.	1	Charles Riley	do	Whitehall, N. Y.
28	Frt.	1	Red Star Towing & Transportation Co. (W. Va.)	New York, N. Y.	17 Battery Place.
29	Frt.	1	Edward G. Murray Lighterage & Transportation Co. (N. Y.)	Albany, N. Y.	Waterford, N. Y.
30	Frt.	2	Southern Pacific Co. (Ky.)	New York, N. Y.	Pier 40, North River.
31	Frt.	1	James McWilliams Blue Line (N. J.)	do	1 Broadway.
32	Frt.	1	New York Sand & Facing Co. (N. Y.)	do	106 Grand Avenue (B.).
33	Frt.	1	Cleary Bros. (N. Y.)	do	116 Broad Street.
34	Frt.	1	Daniel H. Mowell	do	1 Broadway.
35	Frt.	3	Rawley Bros.	Philadelphia, Pa.	Leipsic, Del.
36	Frt.	1	Edward G. Murray Lighterage & Transportation Co. (N. Y.)	Albany, N. Y.	Waterford, N. Y.
37	Fer.	2	T. W. Saunders	Nashville, Tenn.	Camden, Tenn.
38	Frt.	1	Lake Champlain Transportation Co. (N. Y.)	Albany, N. Y.	Whitehall, N. Y.
39	Frt.	1	James McWilliams Blue Line (N. J.)	New York, N. Y.	1 Broadway.
40	Frt.	2	Beaufort County Lumber Co.	Wilmington, N. C.	Murchison National Bank Building.
41	Frt.	1	Meslok & Meslok (N. J.)	New York, N. Y.	1 Broadway.
42	Drg.	20	H. C. Rorick	Toledo, Ohio	
43	Pas.	1	Henry Beullgmann	St. Louis, Mo.	Mt. Carmel, Ill.
44	Frt.	1	James McWilliams Blue Line (N. J.)	New York, N. Y.	1 Broadway.
45	Frt.	1	Charles V. Fix	Buffalo, N. Y.	1826 Niagara Street.
46	Frt.	1	New York Central R. R. Co. (N. Y.)	New York, N. Y.	6 Beaver Street.
47	Frt.	3	General Chemical Co. (N. Y.)	do	40 Rector Street.
48	Frt.	2	Eastern Transportation Co. (Del.)	Wilmington, Del.	Ford Building.
49	Frt.	1	James J. McNally	Philadelphia, Pa.	Bullitt Building.
50	Frt.	1	Davison Chemical Co. (Md.)	Baltimore, Md.	Garrett Building.
51	Frt.	1	New York Central R. R. Co. (N. Y.)	New York, N. Y.	6 Beaver Street.
52	Frt.	1	do	do	Do.
53	Frt.	0	Campbell Mill Co. (Wash.)	Seattle, Wash.	801 Fourth Avenue.
54	Frt.	0	do	do	1 Broadway.
55	Frt.	1	New York Central R. R. Co. (N. Y.)	New York, N. Y.	6 Beaver Street.
56	Frt.	1	B. & O. R. R. Co. (Md.)	Baltimore, Md.	Baltimore and Charles Streets.
57	Fsh.	0	San Juan Fishing & Packing Co. (Wash.)	Seattle, Wash.	Foot Stacey Street.
58	Frt.	1	Cleary Bros. (N. Y.)	New York, N. Y.	116 Broad Street.
59	Wrk.	6	Merritt-Chapman & Scott Corporation (Del.)	do	17 Battery Place.
60	Fsh.	0	Pacific American Fisheries (Me.)	Seattle, Wash.	Bellingham, Wash.
61	Frt.	2	L. Boyer's Sons Co. (N. J.)	New York, N. Y.	82 Beaver Street.
62	Frt.	0	Foss Co. (Wash.)	Seattle, Wash.	Bolcom Dock Ballard Station.
63	Frt.	1	William D. Dittmar	New York, N. Y.	1 Broadway.
64	Frt.	1	Jarvis Lighterage Co. (N. Y.)	do	44 Whitehall Street.
65	Frt.	1	T. A. Scott Co. (Conn.)	New London, Conn.	Pequot Avenue.
66	Frt.	1	Walter E. Bascom	Albany, N. Y.	Whitehall, N. Y.
67	Frt.	1	Cleary Bros. (N. Y.)	New York, N. Y.	116 Broad Street.
68	Frt.	1	James F. Dwyer	Albany, N. Y.	Kingston, N. Y.
69	Frt.	1	Mitchell Lafontain	do	Whitehall, N. Y.
70	Frt.	1	William H. Ellery	Buffalo, N. Y.	72 Pearl Street.
71	Frt.	1	Keeler Transportation Line (N. Y.)	New York, N. Y.	1 Broadway.
72	Frt.	3	Thames Tow Boat Co. (Conn.)	New London, Conn.	224 Bank Street.
73	Frt.	1	New York Central R. R. Co. (N. Y.)	New York, N. Y.	6 Beaver Street.
74	Frt.	1	do	do	Do.

* Formerly barge New York Dock Terminal No. 23.

† Formerly st. s. Nathan Hale.

Unrigged Vessels

Line No.	Official No.	Rlg	Name of vessel	Tonnage		Register dimensions			When built	Where built
				Gross	Net	Length	Breadth	Depth		
				Feet						
1	169544	Brg.	Carmellia.....	16	16	45.7	14.0	4.0	1926	San Francisco, Calif.
2	165809	Sew.	Carnation.....	119	119	90.0	26.0	6.0	1914	Seattle, Wash.
3	165012	Onl.	Carolina.....	100	94	93.5	17.3	7.5	1912	Elizabeth City, N. C.
4	127676	Brg.	Caroline.....	511	434	163.1	38.0	11.6	1902	Port Blakely, Wash.
5	125642	Brg.	Caroline Dixon.....	55	45	59.0	22.0	4.7	1878	San Francisco, Calif.
6	166465	Brg.	Caroline.....	326	326	115.2	34.4	8.9	1912	Brooklyn, N. Y.
7	168952	Brg.	Carolyn.....	531	531	114.7	31.4	13.9	1924	Kingston, N. Y.
8	34402	Brg.	Carrie.....	385	308	121.7	27.4	10.8	1901	Gldersleeve, Conn.
9	168192	Brg.	Carroll K. West.....	385	385	104.4	29.2	11.7	1921	Brooklyn, N. Y.
10	165110	Brg.	Carter.....	458	435	111.2	31.4	8.5	1912	do.
11	162669	Brg.	Catawba.....	160	160	82.0	28.6	7.4	1906	Port Richmond, N. Y.
12	165207	Brg.	Catawba.....	473	473	201.3	23.8	11.0	1913	Elkton, Md.
13	109580	Brg.	Caterina.....	15	15	40.2	12.6	4.0	1926	San Francisco, Calif.
14	167532	Sew.	Catfish.....	52	52	61.5	17.7	5.9	1919	Bellingham, Wash.
15	166144	Brg.	Catharine Kelly.....	425	425	114.4	29.0	12.5	1915	Kingston, N. Y.
16	166973	Brg.	Catherine.....	349	349	90.0	30.0	6.5	1917	Norfolk, Va.
17	167027	Onl.	Catherine.....	108	101	95.9	17.5	7.6	1917	Cohoes, N. Y.
18	135555	Brg.	Catherine Hughes.....	510	580	121.1	33.4	14.5	1913	Kingston, N. Y.
19	163814	Brg.	Catherine Murray.....	144	144	84.0	30.3	6.3	1906	do.
20	34425	Brg.	Catherine Ward.....	253	241	00.0	25.5	10.8	1901	Perth Amboy, N. J.
21	160789	Brg.	Catherine C. Boles.....	236	222	105.3	22.5	10.5	1917	Whitehall, N. Y.
22	34438	Brg.	Catoctin.....	304	292	30.0	23.0	7.1	1901	Port Richmond, N. Y.
23	34453	Brg.	Catskill.....	416	392	99.6	30.0	7.8	1903	Brooklyn, N. Y.
24	169026	Sew.	CAUREEN.....	261	261	95.0	27.4	11.5	1914	Newport News, Va.
25	169593	Brg.	Cave In Rock.....	26	26	56.4	18.0	3.0	1926	Cave In Rock, Ill.
26	63034	Brg.	Cayuga.....	374	374	163.3	23.5	11.0	1922	Elkton, Md.
27	165475	Brg.	Cayuga.....	450	421	99.5	31.4	8.5	1913	Mariners Harbor, N. Y.
28	168254	Brg.	CAYUGA.....	351	343	135.0	34.0	8.8	1921	Chester, Pa.
29	34444	Brg.	Cecll.....	370	370	108.0	23.8	10.8	1900	Elkton, Md.
30	164991	Brg.	Cedarciff.....	323	323	114.0	34.5	8.5	1910	Kingston, N. Y.
31	164375	Brg.	Cedar Hill No. 2.....	269	269	105.6	24.3	9.3	Unknown
32	164379	Brg.	Cedar Hill No. 3.....	272	272	104.7	24.4	9.3	do.
33	162675	Brg.	Celestine McNally.....	441	441	183.5	23.8	11.1	1906	Elkton, Md.
34	162899	Brg.	Central.....	424	402	99.0	30.4	7.8	1906	Brooklyn, N. Y.
35	34432	Brg.	Century.....	623	544	135.2	45.1	10.9	1901	do.
36	216516	Brg.	Chagres.....	1,161	1,132	205.3	31.0	22.8	1873	Port Glasgow, Scotland
37	163331	Brg.	Chairman.....	319	319	105.8	35.2	9.5	1907	Brooklyn, N. Y.
38	34272	Brg.	Childean.....	139	139	77.1	28.1	7.4	1896	do.
39	168396	Brg.	Challenger.....	86	86	70.5	26.5	5.8	1898	South San Francisco, Calif.
40	168630	Brg.	Challenger No. 2.....	39	39	54.9	22.9	3.3	1913	Los Angeles, Calif.
41	168648	Brg.	Chamberlain Ferry.....	7	7	47.3	11.8	1.6	1922	Newark, Ark.
42	165723	Brg.	Champlain.....	473	473	201.3	23.8	11.0	1914	Chesapeake City, Md.
43	168893	Sew.	Champlain.....	330	330	115.2	34.1	8.9	1914	Brooklyn, N. Y.
44	169008	Sew.	Champlain.....	22	22	61.0	15.1	2.6	1922	Cohoes, N. Y.
45	168987	Brg.	Chancellor.....	539	539	116.1	31.0	14.4	1921	Kingston, N. Y.
46	164039	Brg.	Chapin.....	432	403	100.0	31.3	8.0	1910	Port Richmond, N. Y.
47	163813	Brg.	Chaplico.....	238	238	115.8	22.7	9.7	1909	Camden, N. J.
48	162879	Brg.	Charles.....	396	378	121.0	27.5	12.0	1906	Gldersleeve, Conn.
49	164676	Sew.	Charles D.....	314	314	111.2	36.5	8.2	1911	Everett, Wash.
50	165018	Brg.	Charles O.....	389	389	110.5	28.8	12.1	1911	Brooklyn, N. Y.
51	168815	Sew.	Chas. Brenner No. 1.....	6	6	36.0	9.0	2.5	1923	Olympia, Wash.
52	168816	Sew.	Chas. Brenner No. 2.....	6	6	36.0	9.0	2.5	1923	do.
53	63044	Brg.	Charles Frederick.....	221	221	90.2	24.3	10.3	1901	Astoria, N. Y.
54	166603	Brg.	Charles A. Freeburn.....	307	307	111.8	33.6	9.2	1900	Brooklyn, N. Y.
55	34304	Brg.	Charles A. McCaffrey.....	357	357	113.8	26.1	11.6	1898	S. Rondout, N. Y.
56	165495	Onl.	Charles A. Rjley.....	108	100	96.0	17.5	7.8	1913	Whitehall, N. Y.
57	125691	Brg.	Charles B. Kenney.....	1,074	981	179.3	37.2	22.8	1878	Bath, Me.
58	168315	Brg.	Chas. D. Snedeker.....	420	420	90.4	30.2	8.4	1906	Perth Amboy, N. J.
59	168963	Brg.	Charles E. Howe.....	357	357	115.1	33.8	10.1	1923	New York, N. Y.
60	162705	Brg.	Charles E. McNally.....	459	459	190.9	23.8	10.9	1906	Elkton, Md.
61	107101	Brg.	Chas. F. Randolph.....	497	497	116.3	31.0	13.5	1917	Rondout, N. Y.
62	30777	Brg.	Chas. F. Waterbury.....	244	244	104.2	22.5	10.7	1896	Long Island City, N. Y.
63	162033	Brg.	Charles L. Tague.....	335	335	108.5	26.5	11.6	1905	Rondout, N. Y.
64	163555	Onl.	Charles R. McMillen.....	104	98	97.0	17.5	7.2	1908	Lansingburgh, N. Y.
65	163315	Brg.	Charleston.....	145	145	82.6	30.4	6.6	1906	Kingston, N. Y.
66	165913	Brg.	Charleston.....	473	473	201.3	23.8	11.0	1914	Elkton, Md.
67	34332	Brg.	Charlotte.....	410	389	101.1	30.0	7.6	1899	Brooklyn, N. Y.
68	162390	Brg.	Charlotte.....	431	431	191.6	23.8	11.0	1905	Elkton, Md.
69	166459	Brg.	Charlotte.....	320	320	115.2	34.4	8.7	1914	Brooklyn, N. Y.
70	168404	Brg.	Charlotte.....	9	9	50.0	11.9	2.0	1922	Knoxville, Tenn.
71	168866	Sew.	Charlotte.....	287	287	100.4	40.0	8.0	1923	Everett, Wash.
72	169490	Sew.	Charmed Water.....	28	28	34.4	12.1	3.3	1914	Seattle, Wash.
73	167529	Sew.	Charr.....	52	52	61.5	17.7	5.9	1919	Bellingham, Wash.
74	162447	Brg.	CHARTERS.....	275	275	89.2	25.2	9.2	1896	Elizabeth, N. J.
75	34337	Brg.	Chatham.....	414	393	101.0	30.2	7.6	1899	Brooklyn, N. Y.

¹ Formerly barge W. M. Moran.

² Formerly barge Catherine O. Ryan.

³ Formerly barge (a) Wm. J. Mellvain,
(b) Marie Hooper.

Unrigged Vessels

621

Line No.	Service	Crew	Name of owner	Home port	Address of owner
1	Fsh.	1	Stephen Canopa	San Francisco, Calif.	Monterey, Calif.
2	Frt.	0	E. E. Blackmore	Seattle, Wash.	Mount Vernon, Wash.
3	Frt.	1	Ambrose Kinney	Albany, N. Y.	Whitehall, N. Y.
4	Frt.	8	Carl A. Nelson	San Francisco, Calif.	553 Alvarado Street.
5	Fsh.	2	H. W. Hansen	Los Angeles, Calif.	Wilmington, Calif.
6	Frt.	1	Jacobus Grauwiller Co. (N. Y.)	New York, N. Y.	24 Stone Street.
7	Frt.	1	W. F. & R. Boat Builders (N. Y.)	Albany, N. Y.	Kingston, N. Y.
8	Frt.	0	McWilliams Bros. (N. Y.)	New York, N. Y.	1 Broadway
9	Frt.	1	Michael Weidner	do	25 Beaver Street.
10	Frt.	1	New York Central R. R. Co. (N. Y.)	do	6 Beaver Street.
11	Frt.	1	B. & O. R. R. Co. (Md.)	Baltimore, Md.	Baltimore and Charles Streets.
12	Frt.	1	Southern Transportation Co. (N. J.)	Philadelphia, Pa.	Commercial Trust Building.
13	Fsh.	0	Neno D. Magglo	San Francisco, Calif.	Monterey, Calif.
14	Fsh.	1	Alaska Packers Association (Calif.)	Seattle, Wash.	Blaine, Wash.
15	Frt.	1	Marie Ryan	New York, N. Y.	2011 Newkirk Avenue (B.);
16	Frt.	1	Covered Barges (N. Y.)	do	17 State Street.
17	Frt.	1	Henry Patenode	Rouses Point, N. Y.	Champlain, N. Y.
18	Frt.	0	Joseph F. O'Boyle	New York, N. Y.	15 Moore Street.
19	Frt.	1	Metropolitan Securities Corporation (Del.)	do	17 Battery Place.
20	Frt.	0	James T. O'Donnell	do	116 Broad Street.
21	Frt.	1	Frank Bergon	Albany, N. Y.	Whitehall, N. Y.
22	Frt.	2	B. & O. R. R. Co. (Md.)	Baltimore, Md.	Baltimore and Charles Streets.
23	Frt.	1	New York Central R. R. Co. (N. Y.)	New York, N. Y.	6 Beaver Street.
24	Frt.	2	Dunbar & Sullivan Dredging Co. (N. Y.)	Buffalo, N. Y.	Eric County Bank Building.
25	Pas.	1	Richard McConnell	St. Louis, Mo.	Cave in Rock, Ill.
26	Frt.	1	Southern Transportation Co. (N. J.)	Philadelphia, Pa.	Commercial Trust Building.
27	Frt.	1	New York Central R. R. Co. (N. Y.)	New York, N. Y.	6 Beaver Street.
28	Tnk.	2	Gulf Refining Co. (Tex.)	Port Arthur, Tex.	West Port Arthur, Tex.
29	Frt.	2	Eastern Transportation Co. (Del.)	Wilmington, Del.	Ford Building.
30	Frt.	1	Chatham Lighterage Co. (N. Y.)	New York, N. Y.	Pier 49, North River.
31	Frt.	1	W. J. Crocker	do	1932 Arthur Avenue.
32	Frt.	1	Knickerbocker Ice Co. (N. J.)	do	11 East Forty-second Street.
33	Frt.	1	Eastern Transportation Co. (Del.)	Wilmington, Del.	Ford Building.
34	Frt.	1	New York Central R. R. Co. (N. Y.)	New York, N. Y.	6 Beaver Street.
35	Wrk.	2	Merritt-Chapman & Scott Corporation (Del.)	do	17 Battery Place.
36	Tnk.	10	Magnolia Petroleum Co. (Tex.)	Port Arthur, Tex.	Beaumont, Tex.
37	Frt.	1	Merritt-Chapman & Scott Corporation (Del.)	New York, N. Y.	17 Battery Place.
38	Frt.	1	L. Boyer's Sons Co. (N. J.)	do	82 Beaver Street.
39	Fsh.	2	Hans Carstensen	Los Angeles, Calif.	Redonda Beach, Calif.
40	Pas.	1	do	do	Do.
41	Pas.	1	A. A. Adair	Memphis, Tenn.	Newark, Ark.
42	Frt.	1	Southern Transportation Co. (N. J.)	Philadelphia, Pa.	Commercial Trust Building.
43	Frt.	1	Cleary Bros. (N. Y.)	New York, N. Y.	116 Broad Street.
44	Fer.	2	Flora D. Cunningham	Burlington, Vt.	Fort Ticonderoga, N. Y.
45	Frt.	0	Thomas J. Howard	New York, N. Y.	1 Broadway.
46	Frt.	1	New York Central R. R. Co. (N. Y.)	do	6 Beaver Street.
47	Frt.	1	Southern Transportation Co. (N. J.)	Philadelphia, Pa.	Commercial Trust Building.
48	Frt.	0	Armstrong Transportation Co. (N. J.)	New York, N. Y.	90 West Street.
49	Frt.	0	Canyon Lumber Co. (Wash.)	Seattle, Wash.	Everett, Wash.
50	Frt.	0	Anthony O'Boyle	New York, N. Y.	16 Bridge Street.
51	Oys.	0	Chas. Brenner	Tacoma, Wash.	Olympia, Wash.
52	Oys.	0	do	do	Do.
53	Frt.	1	Anthracite Transportation Corporation (Del.)	New York, N. Y.	505 Fifth Avenue.
54	Frt.	1	New York Trap Rock Corporation (N. Y.)	do	101 Park Avenue.
55	Frt.	1	Owen McCaffrey's Sons (N. Y.)	do	1 Broadway.
56	Frt.	1	Edward Lyons	Albany, N. Y.	Fort Edward, N. Y.
57	Frt.	4	Rolph Navigation & Coal Co. (Calif.)	San Francisco, Calif.	60 California Street.
58	Frt.	1	Wright & Cobb Lighterage Co. (N. Y.)	New York, N. Y.	17 Battery Place.
59	Frt.	1	Cleary Bros. (N. Y.)	do	116 Broad Street.
60	Frt.	1	Thomas J. McNally	Philadelphia, Pa.	2633 East Thompson Street.
61	Frt.	1	Elmer A. Keeler	New York, N. Y.	1 Broadway.
62	Frt.	0	McWilliams Bros. (N. Y.)	do	Do.
63	Frt.	0	Catherine Tague	do	Do.
64	Frt.	1	Lake Champlain Transportation Co. (N. Y.)	Albany, N. Y.	Whitehall, N. Y.
65	Frt.	1	Clyde Steamship Co. (Me.)	New York, N. Y.	Pier 36, North River.
66	Frt.	1	Southern Transportation Co. (N. J.)	Philadelphia, Pa.	Commercial Trust Building.
67	Frt.	1	New York Central R. R. Co. (N. Y.)	New York, N. Y.	6 Beaver Street.
68	Frt.	3	Lottie V. Wathen	Baltimore, Md.	Pratt and Frederick Streets.
69	Frt.	1	Jacobus Grauwiller Co. (N. Y.)	New York, N. Y.	59 Pearl Street.
70	Fer.	1	J. L. Wisecarver	Chattanooga, Tenn.	Louisville, Tenn.
71	Frt.	0	Weyerhaeuser Timber Co. (Wash.)	Tacoma, Wash.	do
72	Mso.	1	Charles W. Smith	Seattle, Wash.	Fourteenth Avenue S. and Dallas Avenue.
73	Fsh.	0	Alaska Packers Association (Calif.)	do	do
74	Tnk.	2	Gulf Refining Co. (Tex.)	Port Arthur, Tex.	West Port Arthur, Tex.
75	Frt.	1	New York Central R. R. Co. (N. Y.)	New York, N. Y.	6 Beaver Street.

^a Formerly, (a) British st. s. Loa.
^b Chilean st. s. Loa.
^c Formerly barge Wilbur.

^d Formerly barge Two Friends.
^e Formerly barge Archibald McNeil.
^f Formerly barge Annie E. Embrey.

Unrigged Vessels

Line No.	Official No.	Rig	Name of vessel	Tonnage		Register dimensions			When built	Where built
				Gross	Net	Length	Breadth	Depth		
				Feet			Feet			
1	166196	Sow.	Chatham.....	38	38	61.2	17.8	4.3	1916	Seattle, Wash.
2	167835	Sow.	Chatham No. 2.....	37	37	60.0	18.0	4.1	1920	do.
3	165211	Brg.	Chauncey.....	460	436	101.6	31.4	8.4	1913	Brooklyn, N. Y.
4	34347	Brg.	Cheer.....	332	332	80.3	29.2	7.5	1900	do.
5	163339	Brg.	Chelsea.....	436	409	100.7	30.2	8.2	1907	Tottenville, N. Y.
6	162926	Brg.	Chena.....	440	440	128.8	32.2	6.9	1906	St. Michael, Alaska.
7	165118	Brg.	Cherokee.....	473	473	201.3	23.8	10.8	1913	Elkton, Md.
8	169698	Brg.	Cherrystone.....	333	333	112.3	34.0	9.5	Unknown
9	165503	Sow.	Chesley No. 1.....	193	193	90.0	30.2	7.0	1913	Seattle, Wash.
10	162118	Sow.	Chesley No. 2.....	268	266	109.0	30.7	7.6	1903	Port Blakely, Wash.
11	164124	Sow.	Chesley No. 3.....	185	185	92.5	30.2	8.0	1910	Seattle, Wash.
12	163777	Sow.	Chesley No. 4.....	276	276	100.0	32.4	10.0	1908	Hogulam, Wash.
13	165184	Sow.	Chesley No. 8.....	143	143	80.0	30.0	7.2	1913	Seattle, Wash.
14	164445	Sow.	Chesley No. 10.....	272	272	100.0	32.1	10.0	1911	do.
15	164666	Sow.	Chesley No. 12.....	195	195	90.0	32.0	8.0	1911	do.
16	162715	Sow.	Chesley No. 15.....	62	62	60.7	25.5	5.0	1906	do.
17	165552	Sow.	Chesley No. 17.....	102	102	70.0	28.0	6.2	1913	do.
18	165107	Sow.	Chesley No. 18.....	300	300	81.0	31.7	6.0	1912	Port Blakely, Wash.
19	164514	Brg.	Chester.....	460	460	195.2	23.8	10.8	1911	Elkton, Md.
20	34275	Sow.	Chicago.....	314	371	80.0	28.0	7.9	1897	Baltimore, Md.
21	34320	Brg.	Chicago.....	351	351	115.4	31.1	11.2	1899	Wilmington, Del.
22	166618	Brg.	Chicago.....	462	462	99.0	31.0	8.8	1917	Brooklyn, N. Y.
23	168352	Brg.	Chicago.....	414	414	120.0	30.9	9.8	1919	Jersey City, N. J.
24	34287	Brg.	Chief.....	170	150	90.0	32.2	7.8	1897	Noank, Conn.
25	166843	Sow.	Chief.....	50	50	70.0	22.0	4.0	1917	South Bend, Wash.
26	164437	Sow.	Chief No. 2.....	123	123	105.4	24.2	5.6	1907	Oshkosh, Wis.
27	210704	Brg.	Chilcat.....	14	14	37.4	12.2	2.0	1920	Bellingham, Wash.
28	163559	Sow.	Chinik.....	25	25	42.0	20.3	4.5	1907	Nome, Alaska.
29	31105	Sow.	Chinook.....	104	104	80.0	26.0	6.0	1901	New Whatcom, Wash.
30	162193	Sow.	Chinook.....	316	316	121.8	32.2	8.2	1904	Duluth, Minn.
31	160697	Brg.	Chisolm.....	766	746	205.6	32.0	12.6	1917	Elkton, Md.
32	164836	Sow.	Chlopeck No. 1.....	61	64	50.0	18.0	4.0	1912	Seattle, Wash.
33	160193	Brg.	Chocow.....	707	619	181.0	29.0	19.0	1876	Sunderland, England.
34	51302	Brg.	Choptank.....	376	376	162.9	23.3	11.0	1909	Elkton, Md.
35	36023	Brg.	Chowan.....	375	375	162.0	23.3	11.0	1909	do.
36	160643	Sow.	Chris.....	33	33	63.7	15.9	4.1	1917	Seattle, Wash.
37	162105	Brg.	Christiana.....	363	363	150.4	23.5	11.0	1908	Elkton, Md.
38	168890	Sow.	Club.....	72	72	67.4	19.8	6.4	1924	Bellingham, Wash.
39	165375	Brg.	Chuck.....	8	8	45.0	12.0	1.9	1913	Kingston, Tenn.
40	168185	Sow.	Chuck.....	12	12	33.4	14.3	3.0	1921	Clinton, Wash.
41	169574	Brg.	Cl Slamo.....	19	19	45.0	14.0	4.5	1926	San Francisco, Calif.
42	31274	Brg.	Cincinnati.....	322	311	80.3	28.1	6.9	1896	Baltimore, Md.
43	168350	Brg.	Cincinnati.....	464	464	119.7	40.0	10.6	1919	Jersey City, N. J.
44	168511	Brg.	CINCINNATI.....	291	291	140.0	35.1	6.5	1922	Pittsburgh, Pa.
45	168578	Brg.	¹⁰ CITIES SERVICE No. 1.....	501	501	162.0	36.0	9.7	1923	Chester, Pa.
46	169728	Brg.	CITIES SERVICE No. 2.....	846	846	193.8	35.9	14.5	1927	Quincy, Mass.
47	163012	Brg.	Citizen.....	310	310	110.0	35.3	9.7	1908	Brooklyn, N. Y.
48	163013	Brg.	Civilian.....	310	340	110.0	35.3	9.7	1908	do.
49	163048	Sow.	Claire, C. L., Co.....	250	250	119.0	32.6	7.3	1908	Everett, Wash.
50	166315	Onl.	Claire B. Folletto.....	159	159	95.6	17.9	10.0	1915	Tonawanda, N. Y.
51	162316	Brg.	Clara.....	430	430	183.0	23.8	11.0	1905	Elkton, Md.
52	169020	Onl.	Clara McGregor.....	145	145	94.9	17.4	8.7	1911	Durhamville, N. Y.
53	167030	Brg.	Clara A. Dillon.....	254	247	109.0	22.5	11.1	1917	Cohoes, N. Y.
54	46001	Brg.	¹¹ Clare McNally.....	417	417	177.7	23.8	11.0	1901	Elkton, Md.
55	34439	Brg.	Claremont.....	304	292	80.6	28.0	7.1	1901	Port Richmond, N. Y.
56	165030	Onl.	Clarence S. Betts.....	164	162	94.6	17.7	10.5	1912	Tonawanda, N. Y.
57	165434	Onl.	Clarence E. F. Dumaresq.....	124	118	97.0	17.6	8.3	1913	Whitehall, N. Y.
58	162920	Sow.	Clark and Lennon.....	43	43	64.5	20.0	4.0	1906	Sedro Woolley, Wash.
59	165318	Sow.	Clark-Niekerson No. 1.....	170	170	80.0	40.0	7.0	1913	Seattle, Wash.
60	165493	Sow.	Clark-Niekerson No. 2.....	348	348	100.0	40.0	10.0	1913	do.
61	166246	Brg.	Clarksburg.....	305	305	79.9	27.9	6.6	1916	Mariners Harbor, N. Y.
62	163116	Brg.	Clay.....	184	156	89.4	29.3	8.0	1907	Weehawken, N. J.
63	169210	Brg.	Clayton.....	445	445	100.0	32.2	7.7	1925	Newburgh, N. Y.
64	34352	Brg.	Clearfield.....	116	99	75.8	25.0	7.3	1900	Brooklyn, N. Y.
65	169517	Brg.	Cleary Brothers No. 48.....	341	341	114.9	35.9	9.1	1926	Weehawken, N. J.
66	167483	Brg.	¹² Cleary Bros. 59.....	429	422	112.0	29.2	13.3	1918	Kingston, N. Y.
67	167437	Brg.	¹³ Cleary Bros. 61.....	488	480	115.3	31.0	13.6	1918	do.
68	166583	Brg.	¹⁴ Cleary Bros. 65.....	447	447	112.0	29.0	13.1	1916	Rondout, N. Y.
69	166582	Brg.	¹⁵ Cleary Bros. 67.....	447	447	112.0	29.0	13.1	1916	do.
70	167370	Brg.	¹⁶ Cleary Bros. 69.....	447	447	112.0	29.0	13.1	1918	Kingston, N. Y.
71	168497	Brg.	¹⁷ Cleary Bros. 71.....	440	440	115.2	28.7	12.8	1921	do.
72	168251	Brg.	¹⁸ Cleary Bros. 73.....	447	447	112.0	29.0	13.1	1921	do.
73	167847	Brg.	¹⁹ Cleary Bros. 75.....	676	676	130.0	34.0	14.1	1920	do.
74	167246	Brg.	²⁰ Cleary Bros. 77.....	448	448	112.0	29.3	13.4	1918	do.
75	160530	Brg.	Clermont.....	323	323	110.9	36.2	8.8	1916	Brooklyn, N. Y.
76	34276	Brg.	Cleveland.....	281	245	75.0	26.0	7.9	1897	Baltimore, Md.

¹ Formerly scow Blakeley No. 2.² Formerly scow H. & S. No. 3.³ Formerly scow Independent Asphalt No. 4.⁴ Formerly scow Rosario.⁵ Formerly scow Eleboco.⁶ Formerly Russian bark Hilla.⁷ Formerly barge Magnolia.⁸ Formerly barge E. A. Souder.⁹ Formerly barge Sharon Hill.¹⁰ Formerly barge E. J. R. R. & T. Co. No. 30.

Unrigged Vessels

623

Line No.	Service	Crew	Name of owner	Home port	Address of owner
1	Fsh.	1	William Stewart	Seattle, Wash.	Colman Building.
2	Fsh.	0	George T. Myers	do	Do.
3	Frt.	1	New York Central R. R. Co. (N. Y.)	New York, N. Y.	6 Beaver Street.
4	Frt.	1	Southern Pacific Co. (Ky.)	do	Pier 49, North River.
5	Frt.	1	Dwyer Bros. Lighterage	do	33 Coenties Slip.
6	Frt.	1	American Yukon Navigation Co. (W. Va.)	Eagle, Alaska	Skagway, Alaska.
7	Frt.	1	Southern Transportation Co. (N. J.)	Philadelphia, Pa.	Commercial Trust Building.
8	Frt.	1	New York Trap Rock Corporation (N. Y.)	New York, N. Y.	250 Park Avenue.
9	Frt.	0	Chesley Tug & Barge Co. (Wash.)	Seattle, Wash.	Room 4, Ferry Dock.
10	Frt.	0	Foss Launch & Tug Co. (Wash.)	Tacoma, Wash.	400 Dock Street.
11	Frt.	0	Chesley Tug & Barge Co. (Wash.)	Seattle, Wash.	Room 4, Ferry Dock.
12	Frt.	0	do	do	Do.
13	Frt.	0	L. S. Wood	do	3111 Franklin Avenue.
14	Frt.	0	Chesley Tug & Barge Co. (Wash.)	do	Room 4, Ferry Dock.
15	Frt.	0	L. S. Wood	do	3111 Franklin Avenue.
16	Frt.	0	do	do	Do.
17	Frt.	0	do	do	Do.
18	Frt.	0	George A. Marvin	Tacoma, Wash.	Municipal Dock.
19	Frt.	1	Southern Transportation Co. (N. J.)	Philadelphia, Pa.	Commercial Trust Building.
20	Frt.	2	B. & O. R. R. Co. (Md.)	Baltimore, Md.	Baltimore and Charles Streets.
21	Frt.	6	International Elevating Co. (N. J.)	New York, N. Y.	Produce Exchange.
22	Frt.	1	New York Central R. R. Co. (N. Y.)	do	6 Beaver Street.
23	Frt.	3	Merritt-Chapman & Scott Corporation (Del.)	do	17 Battery Place.
24	Wrk.	2	do	do	Do.
25	Frt.	0	A. W. Bell	Astoria, Oreg.	620 Franklin Avenue.
26	Frt.	1	Bernard J. Gallagher	Milwaukee, Wis.	Marinette, Wis.
27	Fsh.	0	Hoonah Packing Co. (Wash.)	Seattle, Wash.	Bellingham, Wash.
28	Frt.	0	E. H. Pfaffle	Nome, Alaska	Council, Alaska.
29	Frt.	0	Alaska Packing Association (Calif.)	Port Townsend, Wash.	Blaine, Wash.
30	Frt.	13	Horatio N. Jex	Toledo, Ohio	1749 Summit Street.
31	Frt.	1	Southern Transportation Co. (N. J.)	Philadelphia, Pa.	Commercial Trust Building.
32	Frt.	0	Booth Fisheries Co. (Del.)	Seattle, Wash.	600 Marion Building.
33	Frt.	1	Mobile Coal Co. (Ala.)	Mobile, Ala.	Foot Charleston Street.
34	Frt.	1	Southern Transportation Co. (N. J.)	Philadelphia, Pa.	Commercial Trust Building.
35	Frt.	1	do	do	Do.
36	Frt.	0	San Juan Fishing & Packing Co. (Wash.)	Seattle, Wash.	Foot Stacy Street.
37	Frt.	1	Southern Transportation Co. (N. J.)	Philadelphia, Pa.	Commercial Trust Building.
38	Fsh.	0	Alaska Packers Association (Alaska)	Ketchikan, Alaska	Loring, Alaska.
39	Fer.	1	W. T. Gallagher	Chattanooga, Tenn.	Kingston, Tenn.
40	Frt.	0	Willis W. Nearhoff	Seattle, Wash.	Clinton, Wash.
41	Fsh.	0	Ignasio Alloto	San Francisco, Calif.	110 Market Street.
42	Frt.	2	B. & O. R. R. Co. (Md.)	Baltimore, Md.	Baltimore and Charles Streets.
43	Frt.	3	Merritt-Chapman & Scott Corporation (Del.)	New York, N. Y.	17 Battery Place.
44	Tnk.	0	Inland Waterways Co. (Del.)	Louisville, Ky.	316 West Jefferson Street.
45	Frt.	2	Empire Refining Co. (Me.)	New York, N. Y.	60 Wall Street.
46	Frt.	2	Cities Service Refining Co. (Mass.)	Boston, Mass.	209 Washington Street.
47	Wrk.	1	Merritt-Chapman & Scott Corporation (Del.)	New York, N. Y.	17 Battery Place.
48	Frt.	1	do	do	Do.
49	Frt.	0	Canyon Lumber Co. (Wash.)	Port Townsend, Wash.	Everett, Wash.
50	Frt.	0	Stewart J. Dalley	New York, N. Y.	59 Pearl Street.
51	Frt.	1	James J. McNally	Philadelphia, Pa.	Bullitt Building.
52	Frt.	1	Edward Thurston	Oswego, N. Y.	Montezuma, N. Y.
53	Frt.	1	James Hillis	Albany, N. Y.	Kingston, N. Y.
54	Frt.	1	James J. McNally	Philadelphia, Pa.	Bullitt Building.
55	Frt.	2	B. & O. R. R. Co. (Md.)	Baltimore, Md.	Baltimore and Charles Streets.
56	Frt.	1	Stuart J. Dalley	New York, N. Y.	59 Pearl Street.
57	Frt.	1	Lake Champlain Transportation Co. (N. Y.)	Albany, N. Y.	Whitehall, N. Y.
58	Frt.	0	G. H. Clark	Port Townsend, Wash.	Sedro Woolley, Wash.
59	Frt.	0	Clark-Nickerson Lumber Co. (Mich.)	Seattle, Wash.	Everett, Wash.
60	Frt.	0	do	do	Do.
61	Frt.	1	B. & O. R. R. Co. (Md.)	Baltimore, Md.	Baltimore and Charles Streets.
62	Frt.	1	New York Central R. R. Co. (N. Y.)	New York, N. Y.	6 Beaver Street.
63	Frt.	1	do	do	Do.
64	Frt.	1	do	do	Do.
65	Frt.	1	Cleary Brothers (N. Y.)	do	116 Broad Street.
66	Frt.	1	do	do	Do.
67	Frt.	1	do	do	Do.
68	Frt.	1	do	do	Do.
69	Frt.	1	do	do	Do.
70	Frt.	1	do	do	Do.
71	Frt.	1	do	do	Do.
72	Frt.	1	do	do	Do.
73	Frt.	1	do	do	Do.
74	Frt.	0	do	do	Do.
75	Frt.	2	Merritt-Chapman & Scott Corporation (Del.)	do	17 Battery Place.
76	Frt.	2	B. & O. R. R. Co. (Md.)	Baltimore, Md.	Baltimore and Charles Streets.

¹¹ Formerly barge Jos. W. Janney.
¹² Formerly barge Rady and Harry.
¹³ Formerly barge Irish Moss.
¹⁴ Formerly barge P. J. Barry.
¹⁵ Formerly barge Margaret K.

¹⁶ Formerly barge Charles R. O'Connor.
¹⁷ Formerly barge St. George.
¹⁸ Formerly barge Thomas P. Brenack.
¹⁹ Formerly barge Red Giant.
²⁰ Formerly barge Red Ribbon.

Unrigged Vessels

Line No	Official No.	Rig	Name of vessel	Tonnage		Register dimensions			When built	Where built
				Gross	Net	Length	Breadth	Depth		
				Feet						
1	166022	Brg.	Cleveland.....	402	462	99.6	31.0	8.8	1917	Brooklyn, N. Y.
2	168351	Brg.	Cleveland.....	414	414	120.0	39.9	9.8	1919	Jersey City, N. J.
3	168043	Brg.	Cleveland No. 2.....	38	30	42.1	38.0	3.0	1923	Beaumont, Tex.
4	168036	Brg.	Clifford Meaney.....	275	275	101.2	25.3	10.5	1921	Kingston, N. Y.
5	162069	Brg.	Clifton.....	147	130	81.5	28.2	7.4	1903	Port Richmond, N. Y.
6	169139	Brg.	Clifton Ferry.....	9	9	55.0	11.0	2.1	1924	Savannah, Tenn.
7	166802	Brg.	Clingstone.....	291	291	111.8	33.2	9.3		Brooklyn, N. Y.
8	163908	Cnl.	Clinton Wilson.....	102	90	93.2	17.6	7.2	1909	Waterford, N. Y.
9	167952	Brg.	Clyde.....	324	324	120.0	36.0	8.4	1914	Ithaca, N. Y.
10	168552	Brg.	Clyde.....	481	481	100.0	32.3	8.8	1922	Brooklyn, N. Y.
11	167319	Brg.	Coast Fishing Co. No. 1.....	18	18	43.0	20.7	2.5	1916	Los Angeles, Calif.
12	168460	Brg.	Coast Fishing Co. No. 1.....	54	54	51.5	23.4	4.5	1910	do.
13	163741	Sow.	Coast No. 1.....	31	31	58.8	16.0	4.0	1909	Anacortes, Wash.
14	163742	Sow.	Coast No. 2.....	31	31	58.8	16.0	4.0	1909	do.
15	169756	Brg.	Coast Fishing Co. No. 2.....	83	63	60.0	32.0	3.1	1927	Los Angeles, Calif.
16	166587	Brg.	Coast Transit Co. No. 2.....	263	263	109.5	30.4	8.6	1907	Long Island City, N. Y.
17	166556	Brg.	Coast Translt Co. No. 5.....	419	419	135.6	35.1	10.2	1916	Brooklyn, N. Y.
18	163073	Sow.	Cod.....	27	27	52.8	16.1	4.1	1907	Bellingham, Wash.
19	165446	Brg.	Cohansey.....	473	473	201.3	23.8	11.0	1913	Elkton, Md.
20	169253	Brg.	Cohoes.....	448	448	100.5	32.3	7.7	1925	Kingston, N. Y.
21	167435	Sow.	Colby No. 1.....	42	42	51.7	20.0	4.9	1918	Colby, Wash.
22	162908	Brg.	Cold Spring.....	424	403	99.0	30.0	7.8	1906	Brooklyn, N. Y.
23	168199	Sow.	Cole.....	5	5	28.0	0.0	2.8	1921	Anacortes, Wash.
24	169723	Brg.	College Point.....	277	277	111.8	32.0	8.4	1927	College Point, N. Y.
25	163030	Brg.	Collegian.....	271	271	100.2	35.1	9.0	1906	Brooklyn, N. Y.
26	34284	Brg.	Colmar.....	244	230	107.6	25.4	10.5	1897	Noank, Conn.
27	162303	Brg.	Colonel.....	275	275	100.1	34.2	9.4	1902	Brooklyn, N. Y.
28	167383	Brg.	Col. Smith.....	253	246	106.0	22.5	11.1	1918	Cohoes, N. Y.
29	169348	Brg.	Colonial.....	583	583	113.7	33.5	8.0	1908	Kingston, N. Y.
30	167595	Brg.	Colossus.....	621	586	124.4	49.8	11.4	1918	Brooklyn, N. Y.
31	34446	Brg.	Columbia.....	359	359	168.0	23.8	10.9	1911	Elkton, Md.
32	34452	Brg.	Columbia.....	522	392	124.5	40.0	8.7	1903	Duluth, Minn.
33	165050	Brg.	Columbia.....	391	391	85.6	30.0	8.5	1912	Kingston, N. Y.
34	204398	Brg.	Columbia.....	110	110	106.0	18.5	4.6	1907	Portland, Oreg.
35	166311	Brg.	Columbia Contract Co. 40.....	483	450	150.0	39.0	9.4	1916	do.
36	166312	Brg.	Columbia Contract Co. No. 41.....	483	450	150.0	39.0	9.4	1916	do.
37	169193	Brg.	Columbiana.....	64	64	88.0	21.9	3.6	1925	Charleston, W. Va.
38	34349	Brg.	Columbus.....	313	261	80.0	28.0	7.9	1900	Baltimore, Md.
39	169557	Brg.	Columbus.....	15	15	41.5	13.2	4.6	1926	San Francisco, Calif.
40	168357	Brg.	Columbus Circle.....	233	233	100.0	26.0	10.4	1921	Tottenville, N. Y.
41	164733	Brg.	Comanche.....	477	477	201.3	23.8	10.8	1912	Elkton, Md.
42	168622	Sow.	Comet.....	18	13	46.2	16.5	2.9	1918	Phippsburg, Me.
43	168267	Brg.	Commandant.....	607	544	126.7	44.7	10.5	1920	Brooklyn, N. Y.
44	34328	Brg.	Commander.....	174	174	90.7	30.2	7.2	1899	do.
45	163092	Brg.	Commander.....	366	366	105.0	40.2	10.1	1907	Noank, Conn.
46	166814	Brg.	Commerce.....	317	317	105.1	38.1	8.8	1917	Brooklyn, N. Y.
47	168913	Brg.	Commerce.....	517	517	114.4	30.3	14.2	1919	Rondout, N. Y.
48	34294	Brg.	Commercial.....	183	183	89.1	30.4	8.1	1898	South Rondout, N. Y.
49	162892	Brg.	Commissary.....	353	353	105.2	40.2	9.7	1906	Brooklyn, N. Y.
50	34412	Brg.	Committee.....	372	372	85.9	30.0	7.4	1901	do.
51	34316	Brg.	Commodore.....	323	323	79.0	29.1	7.5	1899	do.
52	162727	Brg.	Commodore.....	301	301	105.3	40.2	9.7	1906	do.
53	166199	Brg.	Commodore.....	528	528	119.0	33.0	14.4	1914	do.
54	167080	Brg.	Commodore.....	961	961	148.8	36.1	9.0	1911	Portland, Oreg.
55	166704	Brg.	Commodore Barry.....	475	475	116.0	31.0	13.2	1917	Athens, N. Y.
56	163376	Brg.	Commonwealth.....	409	409	110.0	43.2	9.3	1907	Brooklyn, N. Y.
57	34314	Brg.	Companion.....	310	310	78.6	29.0	6.8	1899	do.
58	162166	Brg.	Company.....	204	169	91.0	32.2	7.9	1904	do.
59	34407	Sow.	Company 1.....	26	26	36.0	27.0	3.0	1897	West Superior, Wis.
60	34311	Brg.	Comrade.....	340	340	80.5	29.2	7.6	1899	Brooklyn, N. Y.
61	166182	Brg.	Comrade.....	319	319	115.2	34.9	8.6	1913	Rondout, N. Y.
62	166304	Brg.	Concord.....	404	404	108.3	42.0	9.2	1916	Brooklyn, N. Y.
63	168319	Brg.	Concrete.....	543	543	99.7	32.2	9.5	1917	Perth Amboy, N. J.
64	162741	Brg.	Conemaugh.....	148	148	81.8	28.0	7.6	1906	Port Richmond, N. Y.
65	163370	Brg.	Coney Island.....	168	168	100.2	26.2	8.2	1907	Perth Amboy, N. J.
66	167240	Brg.	Confidence.....	490	481	115.3	30.3	13.6	1918	Kingston, N. Y.
67	162558	Brg.	Confluence.....	310	260	80.0	28.0	8.0	1905	Baltimore, Md.
68	34295	Brg.	Congress.....	183	183	89.1	30.4	8.1	1898	Rondout, N. Y.
69	164151	Brg.	Congress.....	289	289	105.3	35.1	9.7	1910	Tottenville, N. Y.
70	163776	Sow.	CONNAUGHT.....	316	316	125.0	32.0	8.6	1909	Ecorse, Mich.
71	165814	Brg.	Connecticut.....	473	473	201.3	23.8	11.0	1915	Chesapeake City, Md.
72	162668	Brg.	Connellsville.....	148	148	82.0	28.4	7.4	1906	Port Richmond, N. Y.
73	34341	Brg.	Conqueror.....	193	193	95.2	31.0	7.7	1899	Brooklyn, N. Y.
74	163396	Brg.	Conqueror.....	363	363	105.2	40.2	9.7	1907	do.

¹ Formerly barge Oakwood.

² Formerly barge Ironwood.

Unrigged Vessels

625

Line No.	Service	Crew	Name of owner	Home port	Address of owner
1	Frt.	1	New York Central R. R. Co. (N. Y.)	New York, N. Y.	6 Beaver Street.
2	Frt.	1	Merritt-Chapman & Scott Corporation (Del.)	do.	17 Battery Place.
3	Fer.	1	J. B. Streater	Port Arthur, Tex.	Beaumont, Tex.
4	Frt.	1	R. Lenahan Co. (N. Y.)	Albany, N. Y.	Kingston, N. Y.
5	Frt.	2	B. & O. R. R. Co.	Baltimore, Md.	Baltimore and Charles Streets.
6	Fer.	1	Clifton Ferry Incorporated (Tenn.)	Nashville, Tenn.	Clifton, Tenn.
7	Frt.	1	New York Trap Rock Corporation (N. Y.)	New York, N. Y.	250 Park Avenue.
8	Frt.	1	R. G. Hays	Albany, N. Y.	Whitehall, N. Y.
9	Frt.	1	M. J. Dady Engineering and Contracting Co. (N. Y.)	New York, N. Y.	Brooklyn, N. Y.
10	Frt.	1	New York Central R. R. Co. (N. Y.)	do.	6 Beaver Street.
11	Fsh.	1	Louis J. Harris	Los Angeles, Calif.	San Pedro, Calif.
12	Fsh.	0	Coast Fishing Co. (Calif.)	do.	Wilmington, Calif.
13	Fsh.	0	Alaska Consolidated Canneries (Del.)	Ketchikan, Alaska	Do.
14	Frt.	0	do.	do.	Do.
15	Fsh.	1	Coast Fishing Co. (Calif.)	Los Angeles, Calif.	Wilmington, Calif.
16	Frt.	1	Barrett Co. (N. J.)	New York, N. Y.	40 Rector Street.
17	Frt.	0	do.	do.	Do.
18	Fsh.	0	Alaska Packers Association (Calif.)	Ketchikan, Alaska	Loring, Alaska.
19	Frt.	1	Southern Transportation Co. (N. J.)	Philadelphia, Pa.	Commercial Trust Building.
20	Frt.	1	New York Central R. R. Co. (N. Y.)	New York, N. Y.	6 Beaver Street.
21	Frt.	1	Colby Mill Co. (Wash.)	Seattle, Wash.	Colby, Wash.
22	Frt.	1	New York Central R. R. Co. (N. Y.)	New York, N. Y.	6 Beaver Street.
23	Fsh.	0	G. H. Draper	Seattle, Wash.	Anacortes, Wash.
24	Frt.	1	Red Star Towing & Transportation Co. (W. Va.)	New York, N. Y.	17 Battery Place.
25	Frt.	2	Merritt-Chapman & Scott Corporation (Del.)	do.	Do.
26	Frt.	1	New England Oil Refining Co. (Mass.)	Fall River, Mass.	New Street.
27	Frt.	5	Merritt-Chapman & Scott Corporation (Del.)	New London, Conn.	do.
28	Frt.	1	Edward G. Murray Lighterage & Transportation Co.	Albany, N. Y.	Waterford, N. Y.
29	Frt.	1	Merritt-Chapman & Scott Corporation (Del.)	New York, N. Y.	17 Battery Place.
30	Frt.	1	do.	do.	Do.
31	Frt.	3	Eastern Transportation Co. (Del.)	Wilmington, Del.	Ford Building.
32	Frt.	8	Great Lakes Dredge & Dock Co. (N. J.)	Duluth, Minn.	First National Bank Building.
33	Frt.	1	Clyde Steamship Co. (Me.)	New York, N. Y.	Pier 36, North River.
34	Fsh.	0	Seattle National Bank (Wash.)	Juneau, Alaska	do.
35	Frt.	0	City of Los Angeles (Calif.)	Los Angeles, Calif.	City Hall.
36	Frt.	0	do.	do.	Do.
37	Pas.	0	Annie Boggs	Pittsburgh, Pa.	Charleston, W. Va.
38	Frt.	2	B. & O. R. R. Co. (Md.)	Baltimore, Md.	Baltimore and Charles Streets.
39	Fsh.	1	R. J. Walsh	San Francisco, Calif.	110 Market Street.
40	Frt.	1	Stephen H. Cossey	New York, N. Y.	Tottenville, N. Y.
41	Frt.	1	Southern Transportation Co. (N. J.)	Philadelphia, Pa.	Commercial Trust Building.
42	Frt.	1	Bath Box Co. (Me.)	Bath, Me.	509 Washington Street.
43	Frt.	7	Merritt & Chapman Derrick & Wrecking Co. (W. Va.)	New York, N. Y.	17 Battery Place.
44	Frt.	1	Southern Pacific Co. (Ky.)	do.	Pier 49, North River.
45	Wrk.	2	Merritt-Chapman & Scott Corporation (Del.)	do.	17 Battery Place.
46	Wrk.	2	do.	do.	Do.
47	Frt.	1	Thomas J. Howard	do.	1 Broadway.
48	Frt.	2	Southern Pacific Co. (Ky.)	do.	Pier 49, North River.
49	Wrk.	1	Merritt-Chapman & Scott Corporation (Del.)	do.	17 Battery Place.
50	Frt.	1	Southern Pacific Co. (Ky.)	do.	Pier 49, North River.
51	Frt.	2	do.	do.	Do.
52	Wrk.	4	Merritt-Chapman & Scott Corporation (Del.)	do.	17 Battery Place.
53	Frt.	1	Edward Moore	do.	1 Broadway.
54	Frt.	0	Pacific Steamship Co. (Me.)	Tacoma, Wash.	Arthur Rust Building.
55	Frt.	1	Thomas J. Howard	New York, N. Y.	1 Broadway.
56	Wrk.	5	Merritt-Chapman & Scott Corporation (Del.)	do.	17 Battery Place.
57	Frt.	2	Southern Pacific Co. (Ky.)	do.	Pier 49, North River.
58	Frt.	1	do.	do.	Do.
59	Frt.	0	Whitney Bros. Co. (Wis.)	Duluth, Minn.	Superior, Wis.
60	Frt.	2	Southern Pacific Co. (Ky.)	New York, N. Y.	Pier 49, North River.
61	Wrk.	1	Merritt-Chapman & Scott Corporation (Del.)	do.	17 Battery Place.
62	Wrk.	4	do.	do.	Do.
63	Frt.	1	Wright & Cobb Lighterage Co. (N. Y.)	do.	Do.
64	Frt.	2	B. & O. R. R. Co. (Md.)	Baltimore, Md.	Baltimore and Charles Streets.
65	Frt.	1	Henry Farber	New York, N. Y.	8676 Nineteenth Avenue (B.).
66	Frt.	1	James A. O'Boyle	do.	11 Moore Street.
67	Frt.	1	B. & O. R. R. Co. (Md.)	Baltimore, Md.	Baltimore and Charles Streets.
68	Frt.	2	Southern Pacific Co. (Ky.)	New York, N. Y.	Pier 49, North River.
69	Wrk.	1	Merritt-Chapman & Scott Corporation (Del.)	do.	17 Battery Place.
70	Frt.	0	Dunbar & Sullivan Dredging Co. (N. Y.)	Buffalo, N. Y.	Eric County Bank Building.
71	Frt.	1	Southern Transportation Co. (N. J.)	Philadelphia, Pa.	Commercial Trust Building.
72	Frt.	1	B. & O. R. R. Co. (Md.)	Baltimore, Md.	Baltimore and Charles Streets.
73	Frt.	1	Southern Pacific Co. (Ky.)	New York, N. Y.	Pier 49, North River.
74	Frt.	1	Merritt-Chapman & Scott Corporation (Del.)	do.	17 Battery Place.

* Formerly barge Strongwood.

Line No.	Official No.	Rig	Name of vessel	Tonnage		Register dimensions			When built	Where built
				Gross	Net	Length	Breadth	Depth		
				Feet						
1	34345	Brg.	Conquest.....	157	157	84.3	30.1	7.3	1909	Brooklyn, N. Y.
2	163438	Brg.	Consolidated.....	473	473	115.4	30.0	12.4	1907	South Rondout, N. Y.
3	34360	Brg.	Consort.....	207	207	95.3	31.0	8.4	1900	Brooklyn, N. Y.
4	160209	Brg.	Consort.....	340	340	114.4	36.5	8.9	1907	Grassy Point, N. Y.
5	34414	Brg.	Constitution.....	205	205	95.7	31.6	8.3	1901	Brooklyn, N. Y.
6	163392	Brg.	Consul.....	231	231	95.2	32.5	8.7	1907	do.
7	163607	Brg.	Consul.....	493	493	172.0	35.6	9.6	1908	Lake Charles, La.
8	34421	Brg.	Continental.....	206	206	95.4	31.2	8.3	1901	Brooklyn, N. Y.
9	168025	Brg.	Continental.....	572	505	123.6	44.4	10.4	1920	do.
10	162921	Brg.	Contractor.....	268	268	100.2	35.2	9.1	1906	do.
11	34361	Brg.	Convoy.....	206	206	95.2	30.9	8.4	1900	do.
12	160214	Brg.	Convoy.....	344	344	116.7	35.2	9.7	1914	Rondout, N. Y.
13	34362	Sew.	Cook No. 1.....	26	26	51.0	15.9	4.0	1900	Port Townsend, Wash.
14	34365	Sew.	Cook No. 4.....	19	19	46.5	14.0	3.5	1900	Anacortes, Wash.
15	34366	Sew.	Cook No. 5.....	19	19	46.5	14.0	3.5	1900	do.
16	34369	Sew.	Cook No. 6.....	10	10	36.0	10.5	3.5	1900	do.
17	34370	Sew.	Cook No. 7.....	10	10	36.0	10.5	3.5	1900	do.
18	163818	Sew.	Cook No. 13.....	23	23	50.3	16.1	3.5	1909	Port Townsend, Wash.
19	163819	Sew.	Cook No. 14.....	23	23	50.3	16.1	3.5	1909	do.
20	163820	Sew.	Cook No. 15.....	23	23	50.3	16.1	3.5	1909	do.
21	160678	Sow.	Cook No. 16.....	33	33	60.8	15.9	4.2	1915	Blaine, Wash.
22	166922	Sow.	Cook No. 17.....	30	30	56.3	15.9	4.1	1917	Bollingham, Wash.
23	34288	Brg.	Co-operator.....	149	149	85.2	29.2	7.6	1897	Brooklyn, N. Y.
24	162849	Sew.	Coot.....	78	78	68.7	22.1	6.1	1902	Olympia, Wash.
25	108554	Brg.	Copake.....	481	481	100.0	32.3	8.8	1922	Brooklyn, N. Y.
26	125760	Brg.	Cora.....	44	44	70.0	17.2	6.2	1879	Benton Harbor, Mich.
27	163933	Brg.	Cora.....	472	462	186.0	23.9	11.4	1909	Madison, Md.
28	165006	Brg.	Corfu.....	467	434	101.2	31.4	8.5	1912	Brooklyn, N. Y.
29	166407	Brg.	Cornelia.....	351	351	89.8	30.0	6.7	1916	Suffolk, Va.
30	167069	Brg.	Cornelia D.....	236	231	97.0	25.8	10.0	1915	Kingston, N. Y.
31	164460	Cnl.	Cornelius Reardon.....	106	99	96.0	17.5	7.8	1911	Rondout, N. Y.
32	169641	Brg.	Cornelius Vanderblt.....	333	333	113.6	33.9	9.3	1926	Kingston, N. Y.
33	167517	Sow.	Cornell II.....	39	39	54.2	20.1	4.2	1919	Harper, Wash.
34	160739	Sow.	Cornell No. 1.....	24	24	50.6	17.9	3.3	1917	Colby, Wash.
35	169669	Brg.	Cornerstone.....	332	332	112.3	34.0	9.5	-----	Unknown
36	168709	Brg.	Corning.....	300	300	100.3	26.5	11.0	1923	Kingston, N. Y.
37	34319	Brg.	Cornwall.....	418	396	100.8	30.0	7.7	1899	Brooklyn, N. Y.
38	162950	Brg.	Corporal.....	243	243	103.8	31.0	8.4	1906	do.
39	164905	Brg.	Corpus Christi.....	309	309	131.0	32.3	7.6	1912	Lockmoor, La.
40	167389	Brg.	Cotton Lighterage Corporation No. 103.....	209	209	85.2	33.0	8.3	1910	Tottenville, N. Y.
41	169670	Brg.	Covestone.....	273	273	111.2	32.6	8.2	-----	Unknown
42	164637	Drg.	Craighill.....	223	223	79.3	39.7	8.6	1902	Mobile, Ala.
43	160341	Brg.	Cresap.....	24	24	64.3	14.0	3.3	1915	Antiquity, Ohio.
44	163350	Brg.	Crescent.....	429	402	99.0	30.0	8.0	1907	Tottenville, N. Y.
45	168309	Brg.	Crescent.....	280	280	78.3	27.8	6.5	1893	Hoboken, N. J.
46	168621	Brg.	CREW LEVICK BARGE NO. 8.....	580	580	201.0	40.1	8.0	1921	New Orleans, La.
47	169189	Brg.	CREW LEVICK NO. 10.....	204	204	118.2	28.6	6.7	1922	do.
48	168720	Brg.	Crickmore.....	289	289	100.5	26.0	11.1	1923	Kingston, N. Y.
49	162767	Brg.	Croatian.....	416	416	175.0	23.7	15.0	1901	New Bern, N. C.
50	163112	Sew.	Crocodile.....	14	14	39.3	14.1	3.4	1907	Bellingham, Wash.
51	169575	Sew.	Crosby No. 1.....	413	413	112.9	38.1	10.6	1926	Seattle, Wash.
52	169595	Sew.	Crosby No. 2.....	394	394	112.1	38.1	10.3	1926	do.
53	169719	Sew.	Crosby No. 8.....	254	254	90.2	36.0	9.0	1927	do.
54	169592	Sew.	Crosby Fisheries No. 1.....	71	71	64.3	22.0	4.0	1926	do.
55	169271	Brg.	Croton.....	448	448	100.5	32.3	7.7	1925	Kingston, N. Y.
56	163980	Brg.	Crystal.....	508	508	117.7	29.7	13.2	1909	South Rondout, N. Y.
57	34303	Brg.	Cuba.....	353	353	83.7	29.9	7.0	1898	Brooklyn, N. Y.
58	34385	Sew.	CUBA LIBRE.....	195	195	96.0	25.0	7.0	1895	Sault Ste. Marie, Mich.
59	169050	Brg.	Cub No. 2.....	13	13	29.6	13.6	4.0	1924	Nome, Alaska.
60	163431	Sew.	CUILENE RHU.....	240	240	68.0	24.0	8.0	1907	Port Huron, Mich.
61	167571	Sew.	Culhane.....	47	47	66.3	18.3	5.0	1916	Sault Ste. Marie, Mich.
62	167393	Brg.	Cullon 190.....	358	358	108.4	27.0	12.3	1918	Rondout, N. Y.
63	167250	Drg.	Cully.....	17	17	40.0	17.0	3.0	1914	Algonac, Mich.
64	167257	Sew.	Cully No. 1.....	6	6	24.0	11.0	2.5	1915	do.
65	34277	Brg.	Cumberland.....	132	93	75.0	26.0	7.9	1897	Baltimore, Md.
66	167188	Brg.	Cumberland.....	914	888	214.0	32.0	14.3	1918	Norfolk, Va.
67	51413	Brg.	Ourrituck.....	382	382	162.0	23.8	11.0	1909	Elkton, Md.
68	160104	Brg.	Curtis Bay.....	305	285	144.2	23.5	9.2	1912	South Baltimore, Md.
69	166827	Brg.	Curtis No. 1.....	31	31	49.7	19.7	2.7	1917	Long Beach, Calif.
70	168416	Brg.	Curtis No. 2.....	44	36	51.4	22.7	4.2	1918	Los Angeles, Calif.
71	163121	Brg.	CYCLOPS.....	324	324	96.0	38.4	9.8	1907	Philadelphia, Pa.
72	166212	Brg.	Cyrus.....	316	311	110.5	32.5	9.5	1916	Gildersleeve, Conn.
73	165878	Sew.	D.....	195	195	101.0	32.0	7.0	1911	Baltimore, Md.
74	168535	Sew.	D-1.....	241	241	85.5	38.8	7.7	1922	North Tonawanda, N. Y.

¹ Formerly barge Rockwood.

² Formerly barge Clara Brooks.

Unrigged Vessels

627

Line No.	Service	Crew	Name of owner	Home port	Address of owner
1	Frt.	2	Southern Pacific Co. (Ky.)	New York, N. Y.	Pier 49, North River.
2	Frt.	1	Owen McCaffrey's Sons (N. Y.)	do.	1 Broadway.
3	Frt.	2	Southern Pacific Co. (Ky.)	do.	Pier 49, North River.
4	Frt.	1	Merritt-Chapman & Scott Corporation (Del.)	do.	17 Battery Place.
5	Frt.	2	Southern Pacific Co. (Ky.)	do.	Pier 49, North River.
6	Frt.	1	Merritt-Chapman & Scott Corporation (Del.)	do.	17 Battery Place.
7	Frt.	1	Aiken Towboat & Barge Co. (Fla.)	Pensacola, Fla.	S. Palafox Street.
8	Frt.	2	Southern Pacific Co. (Ky.)	New York, N. Y.	Pier 49, North River.
9	Frt.	1	Merritt & Chapman Derrick & Wrecking Co. (W. Va.)	do.	17 Battery Place.
10	Frt.	1	do.	do.	Do.
11	Frt.	2	Southern Pacific Co. (Ky.)	do.	Pier 49, North River.
12	Wrk.	0	Merritt-Chapman & Scott Corporation (Del.)	do.	17 Battery Place.
13	Fsh.	0	J. L. Smiley & Co. (Wash.)	Seattle, Wash.	2701 L. O. Smith Building.
14	Fsh.	0	do.	do.	Do.
15	Frt.	0	Hillside Canning Co. (Wash.)	Port Townsend, Wash.	Do.
16	Fsh.	0	J. L. Smiley & Co. (Wash.)	Seattle, Wash.	Do.
17	Frt.	0	John Adams	Tacoma, Wash.	Wauna, Wash.
18	Frt.	0	J. L. Smiley & Co. (Wash.)	Ketchikan, Alaska	Do.
19	Fsh.	0	Sunny Point Packing Co. (Wash.)	do.	Do.
20	Frt.	0	J. L. Smiley & Co. (Wash.)	do.	Do.
21	Fsh.	0	do.	do.	Do.
22	Fsh.	0	do.	Seattle, Wash.	2701 L. O. Smith Building.
23	Frt.	2	Southern Pacific Co. (Ky.)	New York, N. Y.	Pier 49, North River.
24	Frt.	0	Peninsular Railway Co. (Wash.)	Tacoma, Wash.	Shelton, Wash.
25	Frt.	1	New York Central R. R. Co. (N. Y.)	New York, N. Y.	6 Beaver Street.
26	Frt.	3	Henry H. Derusha	Marquette, Mich.	St. Ignace, Mich.
27	Frt.	3	Lottie V. Wathen	Baltimore, Md.	Pratt and Frederick Streets.
28	Frt.	1	New York Central R. R. Co. (N. Y.)	New York, N. Y.	6 Beaver Street.
29	Frt.	1	Covered Barges (N. Y.)	do.	17 State Street.
30	Frt.	1	James F. Dwyer	Albany, N. Y.	Kingston, N. Y.
31	Frt.	1	John J. Maher	do.	Do.
32	Frt.	1	Wilson P. Foss	New York, N. Y.	250 Park Avenue.
33	Frt.	0	Chas. Cornell	Seattle, Wash.	Harper, Wash.
34	Frt.	0	Colby Mill Co. (Wash.)	do.	Colby, Wash.
35	Frt.	1	New York Trap Rock Corporation (N. Y.)	New York, N. Y.	250 Park Avenue.
36	Frt.	1	New York Central R. R. Co. (N. Y.)	do.	6 Beaver Street.
37	Frt.	1	do.	do.	Do.
38	Frt.	1	Merritt-Chapman & Scott Corporation (Del.)	do.	17 Battery Place.
39	Frt.	1	Standard Dredging Co. (N. J.)	do.	Woolworth Building.
40	Frt.	1	Lightorage Corporation (N. Y.)	do.	56 Beaver Street.
41	Frt.	1	New York Trap Rock Corporation (N. Y.)	do.	250 Park Avenue.
42	Drg.	2	M. J. Dady Engineering & Contracting Co. (N. Y.)	do.	367 Fulton Street (B.).
43	Pas.	1	J. R. Cresap	Pittsburgh, Pa.	Moundsville, W. Va.
44	Frt.	0	New York Central R. R. Co. (N. Y.)	New York, N. Y.	6 Beaver Street.
45	Frt.	1	Wright & Cobb Lightorage Co. (N. Y.)	do.	17 Battery Place.
46	Tnk.	1	Crew Levick Co. (Pa.)	Philadelphia, Pa.	219 North Broad Street.
47	Tnk.	1	do.	do.	Do.
48	Frt.	1	New York Central R. R. Co. (N. Y.)	New York, N. Y.	6 Beaver Street.
49	Frt.	1	Paul Barge & Transportation Co. (Md.)	Baltimore, Md.	Stewart Building.
50	Frt.	0	Alaska Packers' Association (Calif.)	Port Townsend, Wash.	Blaine, Wash.
51	Frt.	0	Crosby Lightorage Co. (Wash.)	Seattle, Wash.	471 Colman Building.
52	Frt.	0	do.	do.	Do.
53	Frt.	0	do.	do.	Do.
54	Pld.	0	do.	do.	Do.
55	Frt.	1	New York Central Railroad Co. (N. Y.)	New York, N. Y.	6 Beaver Street.
56	Frt.	1	Mesick & Mesick (N. J.)	do.	1 Broadway.
57	Frt.	2	Southern Pacific Co. (Ky.)	do.	Pier 49, North River.
58	Frt.	0	Dunbar & Sullivan Dredging Co. (N. Y.)	Buffalo, N. Y.	Erie County Bank Building.
59	Frt.	0	Alexander Allan	Nome, Alaska	Do.
60	Frt.	0	Dunbar & Sullivan Dredging Co.	Buffalo, N. Y.	Do.
61	Frt.	0	Michigan Northern Power Co. (Mich.)	Marquette, Mich.	Sault Ste. Marie, Mich.
62	Frt.	1	Anthony O'Boyle	New York, N. Y.	16 Bridge Street.
63	Drg.	2	Guy A. Hemenger	Port Huron, Mich.	Algonac, Mich.
64	Drg.	1	do.	do.	Do.
65	Frt.	2	B. & O. R. R. Co. (Md.)	Baltimore, Md.	Baltimore and Charles Streets.
66	Frt.	1	Southern Transportation Co. (N. J.)	Philadelphia, Pa.	Commercial Trust Building.
67	Frt.	1	do.	do.	Do.
68	Frt.	2	Davison Chemical Co. (Md.)	Baltimore, Md.	Garrett Building.
69	Fsh.	2	Curtis Corporation (Calif.)	Los Angeles, Calif.	Long Beach, Calif.
70	Fsh.	1	do.	do.	Do.
71	Frt.	1	Southern Pacific Co. (Ky.)	New York, N. Y.	Pier 49, North River.
72	Frt.	0	Boston Sand & Gravel Co. (Del.)	Boston, Mass.	88 Broad Street.
73	Frt.	1	H. L. Walker	Baltimore, Md.	Marine Bank Building.
74	Misc.	1	Dunbar & Sullivan Dredging Co. (N. Y.)	Buffalo, N. Y.	Erie County Bank Building.

* Formerly barge O. D. No. 52.

* Formerly barge Chas. G. Blades.

Unrigged Vessels

Line No.	Official No.	Rtg	Name of vessel	Tonnage		Register dimensions			When built	Where built
				Gross	Net	Length	Breadth	Depth		
				Feet			Feet			
1	35617	Sow.	D. 35.....	607	607	137.0	36.2	12.7	1903	Duluth, Minn.....
2	162282	Sow.	D. 37 (steel).....	715	675	130.0	36.0	12.6	1904	Manitowoc, Wis.....
3	160707	Sow.	D. E.....	201	201	99.8	38.0	6.1	1917	Buffalo, N. Y.....
4	214320	Sow.	D. F.....	45	45	64.0	21.0	3.8	1914	Seattle, Wash.....
5	169449	Sow.	D. F. No. 1.....	94	94	59.9	20.0	5.1	1920	do.....
6	160724	Sow.	D. F. No. 2.....	294	294	75.3	24.0	0.1	1927	do.....
7	35013	Sow.	D. L. Co. XVI.....	184	184	90.2	32.2	7.3	1902	Olympia, Wash.....
8	163678	Sow.	D. L. Co. XVII.....	113	113	82.0	26.4	6.0	1908	Seattle, Wash.....
9	163679	Sow.	D. L. Co. XVIII.....	113	113	82.0	26.4	6.0	1908	do.....
10	163707	Sow.	D. L. Co. XIX.....	104	104	81.6	26.0	6.0	1908	do.....
11	30162	Sow.	D. L. Co. XX.....	234	234	110.3	30.3	7.2	1899	do.....
12	164524	Sow.	D. L. Co. XXI.....	32	32	50.0	20.0	4.0	1911	do.....
13	164544	Sow.	D. L. Co. XXII.....	23	23	50.0	15.0	4.0	1907	Bromerton, Wash.....
14	164681	Brg.	D. L. Co. XXIII.....	534	534	121.6	42.0	12.1	1904	Hoquiam, Wash.....
15	164210	Sow.	D. L. Co. XXV.....	119	119	80.2	26.0	6.8	1910	Port Townsend, Wash.....
16	165400	Sow.	D. L. Co. XXVI.....	762	762	111.6	37.0	7.5	1913	Seattle, Wash.....
17	165472	Sow.	D. L. Co. XXVII.....	279	279	112.0	37.0	7.5	1913	do.....
18	165010	Sow.	D. L. Co. XXVIII.....	166	166	89.9	28.0	7.6	1914	do.....
19	165622	Sow.	D. L. Co. XXIX.....	166	166	89.9	28.0	7.6	1914	do.....
20	167041	Sow.	D. L. Co. XXX.....	494	494	122.0	41.1	11.0	1917	Port Townsend, Wash.....
21	167067	Sow.	D. L. Co. XXXI.....	404	494	122.0	41.0	11.0	1917	Hadlock, Wash.....
22	167135	Sow.	D. L. Co. XXXII.....	272	272	111.7	37.0	7.7	1918	do.....
23	167339	Sow.	D. L. Co. XXXIII.....	662	662	128.0	41.0	11.1	1918	do.....
24	167709	Sow.	D. L. Co. XXXV.....	194	194	98.4	32.2	7.2	1919	do.....
25	167710	Sow.	D. L. Co. XXXVI.....	194	194	98.4	32.2	7.2	1919	do.....
26	168410	Sow.	D. L. Co. XXXVII.....	380	380	110.0	35.8	10.8	1922	Port Blakely, Wash.....
27	166811	Sow.	D. L. Co. XXXVIII.....	190	190	90.1	32.0	7.7	1917	do.....
28	167593	Sow.	D. L. No. 1.....	17	17	37.4	14.9	3.9	1919	Holly, Wash.....
29	162309	Sow.	D. L. Co. No. IV.....	105	105	80.8	26.8	6.0	1903	Olympia, Wash.....
30	162370	Sow.	D. L. Co. No. V.....	105	105	80.0	26.8	6.0	1903	Seattle, Wash.....
31	165413	Sow.	D. L. Co. No. VI.....	114	114	90.0	28.0	6.0	1913	do.....
32	165045	Sow.	D. L. Co. No. VII.....	85	85	70.1	24.0	6.0	1914	do.....
33	165549	Sow.	D. L. Co. No. VIII.....	104	104	81.0	26.0	6.0	1913	do.....
34	162374	Sow.	D. L. Co. No. XIV.....	103	103	82.0	24.9	6.0	1904	do.....
35	162375	Sow.	D. L. Co. No. XV.....	156	156	91.0	29.0	7.0	1904	Olympia, Wash.....
36	167473	Sow.	D. L. Co. No. XXXIV.....	420	420	152.0	40.0	7.8	1919	Hadlock, Wash.....
37	165244	Sow.	D. L. Co. No. XXXIX.....	170	170	90.0	32.0	8.0	1913	Seattle, Wash.....
38	165260	Sow.	D. L. Co. No. XL.....	170	170	90.0	32.0	8.0	1913	do.....
39	165340	Sow.	D. L. Co. No. XLI.....	170	170	90.0	32.0	8.0	1913	do.....
40	165380	Sow.	D. L. Co. No. XLII.....	170	170	90.0	32.0	8.0	1913	do.....
41	166072	Sow.	D. L. Co. No. XLIII.....	248	248	90.0	33.9	9.3	1917	Port Blakely, Wash.....
42	165316	Sow.	D. L. Co. No. XLIV.....	224	224	91.0	34.0	9.0	1913	Seattle, Wash.....
43	169289	Sow.	D. L. Co. No. XLV.....	281	281	100.0	36.0	9.0	1925	do.....
44	169269	Sow.	D. L. Co. No. XLVI.....	200	290	99.9	35.9	9.3	1925	Port Blakely, Wash.....
45	169270	Sow.	D. L. Co. No. XLVII.....	286	286	100.0	35.8	9.3	1925	do.....
46	169463	Sow.	D. L. Co. No. XLVIII.....	297	297	110.1	36.0	8.5	1926	Seattle, Wash.....
47	169464	Sow.	D. L. Co. No. XLIX.....	297	297	110.1	36.0	8.5	1926	do.....
48	165538	Brg.	D. N. Co. No. 100 (steel).....	342	342	150.0	30.0	8.2	1913	Ambridge, Pa.....
49	165539	Brg.	D. N. Co. No. 101 (steel).....	342	342	150.0	30.0	8.2	1913	do.....
50	165540	Brg.	D. N. Co. No. 102 (steel).....	342	342	150.0	30.0	8.2	1913	do.....
51	165541	Brg.	D. N. Co. No. 103 (steel).....	342	342	150.0	30.0	8.2	1913	do.....
52	165542	Brg.	D. N. Co. No. 104 (steel).....	342	342	150.0	30.0	8.2	1913	do.....
53	223640	Brg.	D. S. & W.....	10	10	49.0	11.5	2.2	1924	Newburg, Ind.....
54	166244	Sow.	D. S. S. Co. No. 1.....	41	41	60.0	20.0	4.2	1916	Seattle, Wash.....
55	167166	Sow.	D. S. S. Co. No. 4.....	18	18	40.3	15.9	3.6	1917	Port Blakely, Wash.....
56	167167	Sow.	D. S. S. Co. No. 5.....	30	30	54.3	18.0	3.8	1918	do.....
57	167165	Sow.	D. S. S. Co. No. 6.....	17	17	40.0	16.0	3.6	1918	Seattle, Wash.....
58	166656	Sow.	D. S. S. Co. No. 2.....	37	37	59.7	18.0	4.3	1917	do.....
59	166676	Sow.	D. S. S. Co. No. 3.....	30	30	50.0	18.0	4.2	1917	Bremerton, Wash.....
60	167518	Sow.	D. S. S. Co. No. 7.....	49	49	66.2	22.0	4.0	1919	Anacortes, Wash.....
61	167554	Sow.	D. S. S. Co. No. 8.....	33	33	54.1	18.0	4.0	1919	Seattle, Wash.....
62	168891	Sow.	D. S. S. Co. No. 9.....	18	18	40.1	14.0	4.0	1924	do.....
63	169112	Sow.	D. & W. No. 1 (steel).....	23	23	40.3	20.3	3.2	1915	Detroit, Mich.....
64	162623	Brg.	D. H. Opdenbrouw.....	210	210	99.0	31.0	7.7	1904	Kingston, N. Y.....
65	165586	Sow.	D. J. Moran No. 1.....	34	34	60.1	20.0	3.2	1898	Sault Ste. Marie, Mich.....
66	166915	Brg.	D. J. Mulqueen, Jr.....	484	484	115.0	31.4	13.1	1917	Kingston, N. Y.....
67	168614	Brg.	D. P. Cooper.....	257	257	97.0	25.8	11.1	1923	do.....
68	167792	Brg.	D. T. Sheridan.....	872	850	204.5	32.0	14.7	1920	Camden, N. J.....
69	168568	Brg.	Dacula.....	2,234	2,234	266.8	46.6	23.8	1919	Olympia, Wash.....
70	169106	Brg.	Dado.....	236	233	109.9	34.2	7.2	1824	Baltimore, Md.....
71	162086	Brg.	Daisy.....	421	421	135.5	25.4	13.2	1903	Long Island City, N. Y.....
72	163726	Sow.	Daisy D.....	174	174	82.2	32.1	7.3	1909	Everett, Wash.....
73	162036	Brg.	Dakota.....	390	390	164.9	38.4	7.1	1906	St. Michael, Alaska.....
74	165086	Brg.	Dallas.....	191	191	85.9	30.1	8.3	1912	Kingston, N. Y.....
75	162423	Cnl.	Damas S.....	102	97	96.0	17.4	7.8	1905	Champlain, N. Y.....
76	35560	Sow.	Dan.....	18	18	45.4	14.2	3.6	1896	Anacortes, Wash.....

1 Formerly barge (a Foss No. 9.
 (b Foss No. 36.
 2 Formerly scow Ajax.
 3 Formerly scow C. C. Co. No. 2.

4 Formerly scow Cary-Davis No. 1.
 5 Formerly scow P. B. T. Co. No. 12.
 6 Formerly scow H. & S. No. 12.
 7 Formerly scow H. & S. No. 17.

Unrigged Vessels

629

Line No.	Serv-ice	Crew	Name of owner	Home port	Address of owner
1	Frt.	1	Great Lakes Dredge & Dock Co. (N. J.)	Duluth, Minn.	First National Bank Building.
2	Frt.	0	do.	do.	Do.
3	Frt.	2	Squaw Island Sand & Gravel Corporation (N. Y.)	Buffalo, N. Y.	78 Perry Street.
4	Fsh.	0	S. R. Doremus	Seattle, Wash.	Bell Street Dock.
5	Fsh.	0	do.	do.	Do.
6	Fsh.	0	A. Paladini (Calif.)	do.	Do.
7	Frt.	0	Drummond Lighterage Co. (Wash.)	do.	Colman Building.
8	Frt.	0	do.	do.	Do.
9	Frt.	0	do.	do.	Do.
10	Frt.	0	do.	do.	Do.
11	Frt.	0	Delta V. Smyth	do.	Olympia, Wash.
12	Frt.	0	J. M. Colman Co. (Wash.)	do.	Colman Block.
13	Frt.	0	George Inlet Packing Co. (Oreg.)	Ketchikan, Alaska	
14	Frt.	0	Drummond Lighterage Co. (Wash.)	Seattle, Wash.	Do.
15	Frt.	0	do.	do.	Do.
16	Frt.	0	Morrison Mill Co. (Wash.)	do.	Bellingham, Wash.
17	Frt.	0	Drummond Lighterage Co. (Wash.)	do.	Colman Building.
18	Frt.	0	do.	do.	Do.
19	Frt.	0	do.	do.	Do.
20	Frt.	1	do.	do.	Do.
21	Frt.	0	do.	do.	Do.
22	Frt.	0	do.	do.	Do.
23	Frt.	0	do.	do.	Do.
24	Frt.	0	do.	do.	Do.
25	Frt.	0	do.	do.	Do.
26	Frt.	0	do.	do.	Do.
27	Frt.	0	do.	do.	Do.
28	Frt.	0	William E. Dow	do.	Union, Wash.
29	Frt.	0	Mrs. K. Winkler	do.	3615 Burke Avenue.
30	Frt.	0	do.	do.	Do.
31	Frt.	0	Drummond Lighterage Co. (Wash.)	do.	Colman Dock.
32	Frt.	0	Karl Hansen	do.	1911 L. C. Smith Building.
33	Frt.	0	do.	do.	Do.
34	Frt.	1	Martin Hefner	do.	Bremerton, Wash.
35	Frt.	0	Drummond Lighterage Co. (Wash.)	do.	Colman Building.
36	Frt.	0	do.	do.	Do.
37	Frt.	0	do.	do.	Colman Dock.
38	Frt.	0	do.	do.	Do.
39	Frt.	0	do.	do.	Do.
40	Frt.	0	do.	do.	Do.
41	Frt.	0	do.	do.	Colman Building.
42	Frt.	0	do.	do.	Colman Dock.
43	Frt.	0	do.	do.	Do.
44	Frt.	0	do.	do.	Colman Building.
45	Frt.	0	do.	do.	Do.
46	Frt.	0	do.	do.	Colman Dock.
47	Frt.	0	do.	do.	Do.
48	Frt.	1	Direct Navigation Co. (Tex.)	Houston, Tex.	Southern Pacific Building.
49	Frt.	1	do.	do.	Do.
50	Frt.	1	do.	do.	Do.
51	Frt.	1	do.	do.	Do.
52	Frt.	1	do.	do.	Do.
53	Fer.	1	The Grand Chain Ferry Co.	Evansville, Ind.	114 Powell Avenue.
54	Fsh.	0	Nakat Packing Corporation (N. Y.)	Ketchikan, Alaska	
55	Fsh.	0	Deep Sea Salmon Co. (Wash.)	Juneau, Alaska	Port Althrop, Alaska.
56	Fsh.	0	do.	do.	Do.
57	Fsh.	0	do.	do.	Do.
58	Fsh.	0	do.	do.	Do.
59	Fsh.	0	do.	do.	Do.
60	Fsh.	0	do.	do.	Do.
61	Fsh.	0	do.	do.	Do.
62	Fsh.	0	do.	do.	Do.
63	Frt.	0	Detroit & Windsor Ferry Co. (Mich.)	Detroit, Mich.	Foot Woodward Avenue.
64	Frt.	1	Daniel H. Mowell	New York, N. Y.	1 Broadway.
65	Pld.	1	John K. Moran	Marquette, Mich.	Sault Ste. Marie, Mich.
66	Frt.	0	D. J. Mulqueen	New York, N. Y.	681 Harrison Place West.
67	Frt.	1	James F. Dwyer	Albany, N. Y.	Kingston, N. Y.
68	Frt.	3	D. T. Sheridan	Philadelphia, Pa.	127 Walnut Street.
69	Frt.	6	Washington Tug & Barge Co. (Wash.)	Seattle, Wash.	Pier 40.
70	Drp.	18	Dixie Dredging Co. (Fla.)	Miami, Fla.	Hollywood, Fla.
71	Frt.	1	McWilliams Bros. (N. Y.)	New York, N. Y.	1 Broadway.
72	Frt.	0	Canyon Lumber Co. (Wash.)	Seattle, Wash.	Everett, Wash.
73	Frt.	1	American Yukon Navigation Co. (W. Va.)	Eagle, Alaska	Skagway, Alaska.
74	Frt.	1	Mallory Steamship Co. (Me.)	New York, N. Y.	Pier 36, North River.
75	Frt.	1	Adolph Paissant	Rouses Point, N. Y.	Champlain, N. Y.
76	Frt.	0	Bellingham Canning Co. (Wash.)	Seattle, Wash.	South Bellingham, Wash.

⁸ Formerly scow H. & S. No. 14.
⁹ Formerly scow H. & S. No. 6.
¹⁰ Formerly scow H. & S. No. 7.
¹¹ Formerly scow H. & S. No. 9.

¹² Formerly scow H. & S. No. 10.
¹³ Formerly scow H. & S. No. 18.
¹⁴ Formerly Scow H. & S. No. 8.

Unrigged Vessels

Line No.	Official No.	Rig	Name of vessel	Tonnage		Register dimensions			When built	Where built	
				Gross	Net	Length	Breadth	Depth			
							Feet	Feet	Feet		
1	165768	Sew.	Dan McCoy	40	40	58.0	17.8	4.6	1914	Sntlt Ste. Marie, Mich.	
2	169357	Drg.	Dania	242	239	110.0	34.1	7.4	1925	Baltimore, Md.	
3	163403	Brg.	Daniel	414	414	110.0	28.9	12.4	1907	South Rondout, N. Y.	
4	167381	Brg.	Daniel B. Flannery	427	427	111.4	29.2	13.0	1918	do.	
5	165964	Cnl.	Daniel G. O'Day	138	138	95.7	17.4	8.9	1909	do.	
6	164408	Brg.	Daniel T. Gilmartin	305	305	111.8	33.0	8.7	1910	Brooklyn, N. Y.	
7	168499	Brg.	Danville	207	207	100.2	25.9	11.0	1922	Kingston, N. Y.	
8	165000	Sew.	Darling No. 2	14	14	36.5	14.0	3.6	1912	Olympia, Wash.	
9	157526	Brg.	Dauntless	548	478	162.2	37.3	13.2	1898	Hoquiam, Wash.	
10	135371	Brg.	David	257	257	155.4	28.3	7.8	1878	Baltimore, Md.	
11	167371	Brg.	David R.	330	313	105.6	27.2	11.2	1918	Rondout, N. Y.	
12	167443	Brg.	David Foster	447	447	112.0	30.0	13.1	1918	Kingston, N. Y.	
13	166584	Brg.	David Waterbury	447	447	112.0	29.0	13.1	1916	Rondout, N. Y.	
14	162041	Brg.	David E. Leach	347	347	111.1	27.0	11.2	1903	do.	
15	165285	Cnl.	David E. Sanders	108	100	96.0	17.5	7.8	1913	do.	
16	165783	Brg.	Davis	8	8	50.0	12.1	2.2	1913	Davis Ferry, Tenn.	
17	35564	Brg.	Dawn	30	30	65.0	14.8	4.6	1901	Wells Island, N. Y.	
18	165281	Sew.	Dawn	116	116	64.5	20.4	5.0	1913	Tacoma, Wash.	
19	166681	Sew.	Dawn II	77	77	50.0	18.0	3.8	1914	Bellevue, Wash.	
20	166682	Sew.	Dawn III	28	28	50.0	18.0	3.8	1914	do.	
21	169187	Brg.	Day Light Ferry	6	6	32.5	12.2	2.3	1925	Marlanna, Ark.	
22	166620	Brg.	Dayton	311	311	79.7	28.4	7.2	1917	Brooklyn, N. Y.	
23	168558	Brg.	Dayton	481	481	100.0	32.3	8.8	1922	do.	
24	169042	Brg.	Dayton	5	5	55.0	9.8	1.3	1923	Bigspring, Tenn.	
25	169186	Brg.	Dayton	6	6	47.3	9.9	2.0	1925	Dayton, Ohio	
26	164368	Brg.	Daytona	170	170	86.6	30.4	7.2	1907	Kingston, N. Y.	
27	164807	Sew.	Decatur No. 1	8	8	36.0	11.4	2.9	1912	Anacortes, Wash.	
28	162801	Sew.	Deering No. 1	30	30	40.2	20.1	4.5	1906	Seattle, Wash.	
29	162802	Sew.	Deering No. 2	30	30	40.2	20.1	4.5	1906	do.	
30	160194	Brg.	Deer Park	298	298	79.8	28.6	6.5	1915	Mariners Harbor, N. Y.	
31	35532	Brg.	Defender	324	324	110.4	26.6	10.3	1895	South Rondout, N. Y.	
32	164801	Brg.	Defiance	15	15	60.0	14.0	2.8	1912	Terre Haute, Ind.	
33	165186	Drg.	Defiance	742	742	120.0	39.6	11.4	1912	Green Bay, Wis.	
34	166185	Brg.	De Land	192	192	90.5	30.9	8.0	1913	Keyport, N. J.	
35	162411	Brg.	Delaware	418	418	183.8	23.8	10.9	1905	Elkton, Md.	
36	168304	Brg.	DELAWARE	351	343	135.0	34.0	8.8	1922	Chester, Pa.	
37	35529	Brg.	Delhi	457	457	143.9	30.9	11.1	1896	Elizabethport, N. J.	
38	166046	Brg.	Delta	456	456	100.6	30.6	8.9	1917	Brooklyn, N. Y.	
39	166477	Brg.	Denison	175	175	85.7	30.0	7.8	1913	do.	
40	168843	Brg.	Denison	283	283	99.4	34.2	9.4	1923	Kingston, N. Y.	
41	212000	Brg.	Dentist	120	120	64.9	22.0	4.5	1913	Sitka, Alaska	
42	169212	Brg.	Denton's Ferry	7	7	51.0	11.6	1.9	1923	Cotter, Ark.	
43	164909	Brg.	Derrick	23	23	50.6	16.0	3.8	1909	Alexandria Bay, N. Y.	
44	164473	Sew.	DERRICK No. 5	329	329	89.3	40.1	9.0	1911	Buffalo, N. Y.	
45	164008	Sew.	Derrick No. 11	143	143	56.0	30.0	6.8	1873	Cleveland, Ohio	
46	169185	Brg.	Derrick & Hoister No. 2	103	103	64.0	32.0	5.9	1907	Unknown	
47	163452	Sew.	DESTROYER	356	356	100.0	30.2	6.0	1907	Ferrysburg, Mich.	
48	167990	Sew.	Detour	575	575	139.2	44.0	12.0	1920	Detour, Mich.	
49	169302	Brg.	DETROIT	269	269	100.0	31.2	9.2	1925	East Boston, Mass.	
50	165523	Brg.	Devotion	294	294	112.7	34.1	8.3	1906	Kingston, N. Y.	
51	35577	Brg.	Dexter	114	98	75.5	25.0	7.3	1900	Brooklyn, N. Y.	
52	164355	Brg.	Diamond K No. 2	41	41	74.0	18.0	5.4	1911	Utsalady, Wash.	
53	35550	Brg.	Diamond State	380	361	160.0	23.4	12.0	1898	Millford, Del.	
54	51277	Brg.	Diascond	373	373	154.8	23.4	11.4	1906	Elkton, Md.	
55	168341	Sew.	Dick	339	339	121.4	40.4	7.8	1922	Everett, Wash.	
56	169506	Brg.	Dick L.	324	324	116.8	34.1	9.0	1926	Brooklyn, N. Y.	
57	169603	Drg.	DIESEL	587	587	175.0	40.0	9.0	1921	New Orleans, La.	
58	35556	Brg.	Dispatch	193	193	90.5	23.0	9.2	1899	Rondout, N. Y.	
59	167367	Brg.	Dittmar No. 20	488	480	115.5	31.0	13.6	1918	Kingston, N. Y.	
60	163774	Sew.	Dixie	8	8	34.3	10.1	3.0	1906	La Conner, Wash.	
61	35600	Sew.	Dixie No. 1	10	10	46.2	12.1	2.4	1901	Beach, Wash.	
62	35601	Sew.	Dixie No. 2	10	10	46.2	12.1	2.4	1901	do.	
63	35610	Sew.	Dixie No. 3	14	14	46.0	13.0	3.0	1902	Chuckanut, Wash.	
64	163858	Sew.	Dixie No. 4	26	26	51.0	15.6	4.1	1909	Bellingham, Wash.	
65	164493	Sew.	Dixie No. 5	26	26	51.0	15.9	4.1	1911	do.	
66	165241	Sew.	Dixie No. 6	34	34	60.0	16.0	4.0	1913	Anacortes, Wash.	
67	165256	Sew.	Dixie No. 7	34	34	60.0	16.0	4.0	1913	do.	
68	166059	Sew.	Dixie No. 8	29	29	57.7	16.0	4.0	1915	Friday Harbor, Wash.	
69	166831	Sew.	Dixie No. 9	30	30	56.3	15.9	4.1	1917	Bellingham, Wash.	
70	166861	Sew.	Dixie No. 10	30	30	56.3	15.0	4.1	1917	do.	
71	165305	Cnl.	Dr. G. W. Crissey	104	97	96.0	17.4	7.5	1913	Waterford, N. Y.	
72	169688	Brg.	Dr. H. P. Swift	297	297	112.0	32.7	8.7	1920	Unknown	
73	163200	Cnl.	Dr. John A. Hayden	104	98	96.5	17.6	8.0	1907	Champlain, N. Y.	
74	169687	Brg.	Dr. John G. Coyle	303	303	111.5	32.9	8.9	1920	Unknown	
75	164905	Brg.	Dominick No. 1	299	299	111.1	36.6	8.7	1912	Brooklyn, N. Y.	
76	164301	Brg.	Donald	451	434	116.5	30.2	12.0	1910	Gildersleeve, Conn.	
77	167631	Brg.	Dooley Ferry	8	8	49.3	13.0	1.6	1914	Fulton, Ark.	
78	166283	Brg.	Dora	29	29	43.0	11.5	2.8	1916	Rock Island, Ill.	

¹ Formerly barge Enoch Pratt.

² Formerly barge Robert D., Jr.

Unrigged Vessels

631

Line No.	Service	Crew	Name of owner	Home port	Address of owner
1	Lgt.	1	Samuel Shields	Marquette, Mich.	Sault Ste. Marie, Mich.
2	Drg.	22	Joseph W. Young	Miami, Fla.	Hollywood, Fla.
3	Frt.	1	Annie H. Bulley	New York, N. Y.	Jersey City, N. J.
4	Frt.	0	Daniel B. Flannery	do.	1 Broadway
5	Frt.	1	Wm. Hollenbeck	Buffalo, N. Y.	Foot Genesee Street.
6	Frt.	1	William Kenny	New York, N. Y.	449 Fifth Street (B.).
7	Frt.	1	New York Central R. R. Co. (N. Y.)	do.	5 Beaver Street.
8	Frt.	0	J. J. Breiner Oyster Co. (Wash.)	Tacoma, Wash.	Olympia, Wash.
9	Fsh.	2	O. G. Rodgers	Los Angeles, Calif.	Balboa, Calif.
10	Frt.	1	Buxton Line (Va.)	Norfolk, Va.	513 Front Street.
11	Frt.	3	Mystic Steamship Co. (Trustees) (Mass.)	Boston, Mass.	111 Devonshire Street.
12	Frt.	1	Richard J. Foster	New York, N. Y.	11 Broadway.
13	Frt.	1	Elmer A. Keeler	do.	1 Broadway.
14	Frt.	0	John F. Leach	do.	29 Broadway.
15	Frt.	1	Estate of Halsey B. Morey	Albany, N. Y.	Schuylerville, N. Y.
16	Fer.	1	C. H. Davis	Chattanooga, Tenn.	Loudon, Tenn.
17	Frt.	1	William Slate	Cape Vincent, N. Y.	Alexandria Bay, N. Y.
18	Fsh.	0	Alaska Consolidated Canneries (Del.)	Ketchikan, Alaska.	
19	Fsh.	0	Ole Husvik	Juneau, Alaska.	Petersburg, Alaska.
20	Fsh.	0	Southern Alaska Canning Co. (Wash.)	Seattle, Wash.	Central Building.
21	Pas.	1	Lee County, Ark.	Memphis, Tenn.	Marlana, Ark.
22	Frt.	1	B. & O. R. R. Co. (Md.)	Baltimore, Md.	Baltimore and Charles Streets.
23	Frt.	1	New York Central R. R. Co. (N. Y.)	New York, N. Y.	6 Beaver Street.
24	Fer.	1	Joe Brubb	Chattanooga, Tenn.	Big Springs, Tenn.
25	Pas.	1	J. S. Frazier	do.	Dayton, Tenn.
26	Frt.	1	Clyde Steamship Co. (Me.)	New York, N. Y.	Pier 36, North River.
27	Frt.	0	Decatur Fish Co. (Wash.)	Port Townsend, Wash.	Anacortes, Wash.
28	Frt.	0	Sam Magids	Nome, Alaska.	Deering, Alaska.
29	Frt.	0	do.	do.	Do.
30	Frt.	1	B. & O. R. R. Co. (Md.)	Baltimore, Md.	Baltimore and Charles Streets.
31	Frt.	1	McWilliams Bros. (N. Y.)	New York, N. Y.	1 Broadway.
32	Pas.	2	Huston Bates	Evansville, Ind.	Merom, Ind.
33	Drg.	1	Grelling Bros. Co.	Milwaukee, Wis.	Green Bay, Wis.
34	Frt.	0	Clyde Steamship Co. (Me.)	New York, N. Y.	Pier 36, North River.
35	Frt.	1	Southern Transportation Co. (N. J.)	Philadelphia, Pa.	Commercial Trust Building.
36	Tnk.	2	Gulf Refining Co. (Tex.)	Port Arthur, Tex.	West Port Arthur, Tex.
37	Frt.	1	New York, Ontario & Western Ry. Co. (N. Y.)	New York, N. Y.	West Forty-second Street Ferry.
38	Frt.	1	New York Central R. R. Co. (N. Y.)	do.	6 Beaver Street.
39	Frt.	2	Mallory Steamship Co. (Me.)	do.	Pier 36, North River.
40	Frt.	1	Southern Pacific Co. (Ky.)	do.	Pier 49, North River.
41	Fsh.	2	H. Nordness	Ketchikan, Alaska.	
42	Pas.	1	B. O. Hurst	Memphis, Tenn.	Cotter, Ark.
43	Frt.	1	George C. Boldt	Cape Vincent, N. Y.	Alexandria Bay, N. Y.
44	Frt.	5	Great Lakes Dredge & Dock Co. (N. J.)	Duluth, Minn.	First National Bank Building.
45	Frt.	6	do.	do.	Do.
46	Frt.	1	S. Budd Mandell	New York, N. Y.	33 Rector Street.
47	Frt.	0	M. Sullivan Dredging Co. (Mich.)	Detroit, Mich.	853 Iroquois Building.
48	Frt.	2	T. L. Durocher (Mich.)	Marquette, Mich.	Detour, Mich.
49	Frt.	1	New York Central R. R. Co. (N. Y.)	New York, N. Y.	466 Lexington Avenue.
50	Frt.	1	Edward L. Mayone	do.	420 East One hundred and twenty-fifth Street.
51	Frt.	1	New York Central R. R. Co. (N. Y.)	do.	6 Beaver Street.
52	Frt.	0	United Fisherman's Packing Co. (Wash.)	Seattle, Wash.	228 Burke Building.
53	Frt.	1	I. H. Kahn	New Bern, N. C.	
54	Frt.	2	Southern Transportation Co. (N. J.)	Philadelphia, Pa.	Commercial Trust Building.
55	Frt.	0	Canyon Lumber Co. (Wash.)	Seattle, Wash.	Everett, Wash.
56	Frt.	1	Exner Sand & Gravel Corporation (N. Y.)	New York, N. Y.	One hundred and Ninth Street and East River.
57	Drg.	33	Standard Dredging Co. (N. J.)	do.	Jersey City, N. J.
58	Frt.	0	Red Star Towing Transportation Co. (W. Va.)	do.	17 Battery Place.
59	Frt.	1	William D. Dittmar	do.	1 Broadway.
60	Frt.	0	William H. Smith	Seattle, Wash.	Bay View, Wash.
61	Fsh.	0	Astoria & Puget Sound Packing Co. (Wash.)	do.	South Bellingham, Wash.
62	Fsh.	0	do.	do.	Do.
63	Fsh.	0	do.	do.	Do.
64	Frt.	0	do.	Juneau, Alaska.	Excursion Inlet, Alaska.
65	Frt.	0	do.	do.	Do.
66	Fsh.	0	do.	do.	Do.
67	Fsh.	0	do.	do.	Do.
68	Fsh.	0	do.	do.	Do.
69	Fsh.	0	do.	Seattle, Wash.	South Bellingham, Wash.
70	Fsh.	0	do.	do.	Do.
71	Frt.	1	Napoleon J. Glode	Rouses Point, N. Y.	Champlain, N. Y.
72	Frt.	1	New York Trap Rock Corporation (N. Y.)	New York, N. Y.	250 Park Avenue.
73	Frt.	1	Alice Marquand	Rouses Point, N. Y.	Do.
74	Frt.	1	New York Trap Rock Corporation (N. Y.)	New York, N. Y.	250 Park Avenue.
75	Frt.	1	Anthony O'Boyle	do.	16 Bridge Street.
76	Frt.	1	James McWilliams Blue Line (N. J.)	do.	1 Broadway.
77	Pas.	1	Anna Betts	Memphis, Tenn.	Hope, Ark.
78	Pas.	1	John P. Lennon	St. Louis, Mo.	Alton, Ill.

• Formerly barge *Majestic*.

Unrigged Vessels

Line No.	Official No.	Rig	Name of vessel	Tonnage		Register dimensions			When built	Where built
				Gross	Net	Length	Breadth	Depth		
1	169382	Brg.	Dora	518	518	145.1	35.2	9.9	1920	Pascagoula, Miss.
2	31552	Brg.	Dorchester	361	361	154.6	23.5	11.2	1895	Elkton, Md.
3	167669	Sew.	Dorothy	11	11	37.0	10.3	3.6	1900	San Francisco, Calif.
4	166313	Brg.	Dorothy	490	490	116.0	31.0	13.7	1910	Rondout, N. Y.
5	168681	Brg.	DOROTHY	19	19	52.2	17.7	2.5	1923	Grafton, Ill.
6	168042	Brg.	Dorothy	96	90	110.6	22.0	4.7	1923	Knoxville, Tenn.
7	169305	Brg.	Dorothy	29	29	64.6	16.0	3.7	1922	Tennemo, Tenn.
8	163700	Sew.	Dorothy D.	252	252	119.7	32.2	7.3	1908	Everett, Wash.
9	168325	Brg.	Dorothy Hazel	526	526	100.0	31.9	8.0	1920	Tottenville, N. Y.
10	163665	Brg.	Dorothy May	432	432	114.0	29.2	12.5	1908	South Rondout, N. Y.
11	168908	Brg.	Dot	59	59	97.0	17.0	4.6	1923	Delanco, N. J.
12	164051	Brg.	Dotglass	406	406	161.6	35.4	9.0	1910	Lake Charles, La.
13	166752	Brg.	Dover	312	312	81.7	28.1	7.5	1917	Brooklyn, N. Y.
14	169287	Brg.	Dowling	448	448	100.5	32.3	7.7	1925	Kingston, N. Y.
15	168918	Brg.	Drayton T. Thurston	266	266	107.0	22.0	11.3	1924	Cohoes, N. Y.
16	163024	Sew.	Dredge No. 1	431	33	102.9	32.1	9.4	1894	Buffalo, N. Y.
17	168582	Drg.	Dredge No. 1	263	213	90.8	34.5	7.8	1923	Baltimore, Md.
18	168838	Brg.	Dredge No. 3	284	284	126.0	60.0	4.0	1912	Pittsburgh, Pa.
19	168839	Drg.	Dredge No. 4	118	118	70.0	36.0	5.0	1913	do
20	168840	Drg.	Dredge No. 5	115	115	80.0	32.0	5.0	1914	do
21	163022	Sew.	DREDGE No. 7	826	146	110.6	40.0	12.7	1901	Ferrysburg, Mich.
22	168837	Drg.	Dredge No. 7	89	89	64.0	30.0	4.0	1915	Pittsburgh, Pa.
23	169264	Drg.	Dredge No. 9	651	651	225.0	35.5	8.6	1886	Noank, Conn.
24	162048	Brg.	Dresden	210	190	100.0	23.0	9.5	1903	Brooklyn, N. Y.
25	164006	Sew.	Drill No. 3	406	406	110.0	30.0	6.6	1907	Chicago, Ill.
26	164002	Sew.	DRILL No. 5	526	526	137.6	32.0	6.6	1908	Buffalo, N. Y.
27	165339	Brg.	Drill Boat No. 1	651	651	140.0	35.0	8.0	1913	Wyandotte, Mich.
28	164305	Sew.	DRILL BOAT No. 4	489	489	132.0	35.8	6.8	1908	Cleveland, Ohio
29	165085	Sew.	Drill Boat No. 8	335	335	131.0	36.0	7.6	1912	Boston, Mass.
30	165514	Brg.	Driver No. 1	58	58	56.0	20.0	3.0	1912	King Cove, Alaska
31	168002	Sew.	Dry Dock No. 1	10	10	32.0	12.6	3.3	1920	Docketon, Wash.
32	168566	Brg.	Druzilla	9	9	44.3	17.1	1.4	1922	Beaumont, Tex.
33	167307	Brg.	Dudley Murray	236	222	105.3	22.5	10.5	1918	Whitehall, N. Y.
34	163928	Cnl.	Dudley M. Irwin	121	111	92.9	17.7	8.0	1907	Tonawanda, N. Y.
35	162630	Brg.	Duke	386	386	111.9	26.6	12.3	1905	Rondout, N. Y.
36	163393	Brg.	Duke	509	456	175.6	28.2	11.8	1907	Elkton, Md.
37	35902	Brg.	Dumont	242	218	105.8	30.4	8.7	1901	Weehawken, N. J.
38	169432	Drg.	Dumore	28	28	44.9	22.0	3.3	1926	Sewaren, N. J.
39	164075	Brg.	Dundee	438	408	100.2	31.4	8.1	1910	Port Richmond, N. Y.
40	167815	Brg.	DUQUESNE	771	759	196.8	37.1	11.3	1911	Pittsburgh, Pa.
41	166327	Brg.	Dutch Boy	326	326	101.2	34.0	10.5	1916	Mariners Harbor, N. Y.
42	166502	Sew.	E	55	55	51.0	24.5	5.0	1886	Saginaw, Mich.
43	167892	Sew.	E. 7	215	210	105.4	29.6	7.8	1920	Baltimore, Md.
44	167918	Sew.	E. 8	213	208	104.5	29.6	7.8	1920	do
45	169392	Sew.	E-9	214	214	105.5	31.8	7.4	1926	do
46	163273	Brg.	E. H.	217	217	96.0	32.2	8.2	1907	Brooklyn, N. Y.
47	162772	Sew.	E. B. No. 7 (steel)	542	542	125.0	30.6	11.6	1905	Manitowoc, Wis.
48	163892	Sew.	E. B. No. 8	323	323	149.5	31.0	13.0	1909	Sault Ste. Marie, Mich.
49	166974	Sew.	E. P. Co.	37	32	40.5	12.0	3.0	1917	Hoquiam, Wash.
50	165660	Sew.	E. P. Co. No. 1	18	18	50.0	16.0	3.8	1914	Everett, Wash.
51	165952	Sew.	E. P. Co. No. 4	45	45	60.0	19.6	4.9	1915	do
52	165953	Sew.	E. P. Co. No. 5	47	47	60.3	20.0	4.9	1915	do
53	165954	Sew.	E. P. Co. No. 6	47	47	60.3	20.0	4.9	1915	do
54	164340	Sew.	E. K. W. L. Co. No. 1	48	48	60.0	20.0	4.5	1910	Hoquiam, Wash.
55	164341	Sew.	E. K. W. L. Co. No. 2	48	48	60.0	20.0	4.5	1902	do
56	169231	Brg.	E. Daneau	134	134	108.0	23.0	6.9	1925	Pierreville, Quebec
57	167978	Brg.	E. D. Parks Co. No. 3	116	116	84.8	30.0	5.8	1920	Jacksonville, Fla.
58	169042	Brg.	E. E. Phillips	333	333	113.6	33.9	9.3	1926	Kingston, N. Y.
59	165464	Cnl.	E. H. Bragg	109	103	95.5	17.5	8.6	1888	Buffalo, N. Y.
60	168880	Brg.	E. J. Morrison	350	330	116.4	33.7	9.3	1924	Brooklyn, N. Y.
61	169021	Brg.	E. O. Kamim	463	463	110.2	29.6	13.6	1924	Kingston, N. Y.
62	169167	Sew.	E. R. Cashin	307	299	114.7	33.8	9.2	1918	Buffalo, N. Y.
63	36973	Brg.	E. R. Clinton	420	420	179.3	23.8	11.0	1901	Elkton, Md.
64	207405	Brg.	E. R. Haggett	696	655	199.3	32.1	11.7	1910	do
65	162763	Cnl.	E. S. Chase	104	99	96.5	17.6	8.0	1906	Champlain, N. Y.
66	36731	Brg.	E. S. Tyler, jr	299	284	129.6	32.0	9.2	1881	Hartford, Conn.
67	162443	Cnl.	E. W. Davis	130	117	95.0	17.8	8.8	1893	Lockport, N. Y.
68	166841	Brg.	Ends	314	309	110.0	32.5	9.5	1917	Gildersleeve, Conn.
69	164491	Sew.	Eagle	18	18	45.0	14.0	3.6	1911	Seattle, Wash.
70	165254	Brg.	Earl	453	426	101.5	31.3	8.3	1913	Brooklyn, N. Y.
71	39669	Brg.	Earle A. Keeler	324	324	131.2	31.0	10.4	1888	New Haven, Conn.
72	169158	Brg.	Earl F. Foster	486	486	117.0	30.9	12.9	1922	South Rondout, N. Y.
73	163007	Sew.	EARTHQUAKE	325	179	106.4	30.1	6.0	1904	Buffalo, N. Y.
74	169345	Brg.	East Calro Ferry	22	22	60.0	16.0	3.0	1925	Paducah, Ky.
75	36958	Brg.	Eastern Star	219	219	95.3	23.2	10.1	1901	Rondout, N. Y.
76	166394	Brg.	Eastport	544	544	100.7	34.8	7.4	1916	Wilmington, Del.

^a Formerly barge B. T. Donaldson.
^b Clarence McNally.

¹ Formerly U. S. Q. M. C. barge 716.

² Formerly barge Margaret M. Donohue.

Unrigged Vessels

633

Line No.	Serv-ice	Crew	Name of owner	Home port	Address of owner
1	Frt.	2	Mobile & Gulf Navigation Co.	Mobile, Ala.	Foot Palmetto Street.
2	Frt.	1	Eastern Transportation Co. (Del.)	Wilmington, Del.	Ford Building.
3	Frt.	0	Nome Lighterage & Commercial Co. (Alaska)	Nome, Alaska	
4	Frt.	0	Boucharde Transportation Co. (N. Y.)	New York, N. Y.	17 Battery Place.
5	Pas.	1	Herman Pohlman	St. Louis, Mo.	(Grafton, Ill.
6	Pas.	0	Tennessee River Navigation Co. (Tenn.)	Chattanooga, Tenn.	100 Water Street.
7	Pas.	1	L. R. Watkins	Memphis, Tenn.	Tennemo, Tenn.
8	Frt.	0	Canyon Lumber Co. (Wash.)	Seattle, Wash.	Everett, Wash.
9	Frt.	1	Wright & Cobb Lighterage Co. (N. Y.)	New York, N. Y.	17 Battery Place.
10	Frt.	1	Owen McCaffrey's Sons (N. Y.)	do.	1 Broadway.
11	Frt.	2	Container Corporation of America (Del.)	Philadelphia, Pa.	Foot Nixon Street.
12	Frt.	1	Alken Towboat & Barge Co.	Pensacola, Fla.	812 South Palafox Street.
13	Frt.	1	B. & O. R. R. Co. (Md.)	Baltimore, Md.	Baltimore and Charles Streets.
14	Frt.	1	New York Central R. R. Co.	New York, N. Y.	2 Beaver Street.
15	Frt.	1	William A. Burke	do.	11 Moore Street.
16	Drg.	15	Great Lakes Dredge & Dock Co. (N. J.)	Duluth, Minn.	First National Bank Building.
17	Drg.	12	Scully Co. (Mass.)	Boston, Mass.	Cambridge, Mass.
18	Frt.	0	Iron City Sand & Gravel Co. (Pa.)	Pittsburgh, Pa.	1106 Bessemer Building.
19	Drg.	0	do.	do.	Do.
20	Drg.	0	do.	do.	Do.
21	Frt.	15	Great Lakes Dredge & Dock Co. (N. J.)	Duluth, Minn.	First National Bank Building.
22	Drg.	0	Iron City Sand & Gravel Co. (Pa.)	Pittsburgh, Pa.	1106 Bessemer Building.
23	Drg.	4	Harbor Head Corporation (N. Y.)	New York, N. Y.	45 East Seventeenth Street.
24	Frt.	1	New York Central R. R. Co. (N. Y.)	do.	6 Beaver Street.
25	Frt.	0	Great Lakes Dredge & Dock Co. (N. J.)	Duluth, Minn.	First National Bank Building.
26	Frt.	34	do.	do.	Do.
27	Frt.	16	do.	do.	Do.
28	Msc.	9	do.	do.	Do.
29	Frt.	20	do.	do.	Do.
30	Fsh.	0	Pacific American Fisheries (Me.)	Unalaska, Alaska	King Cove, Alaska.
31	Frt.	0	A. J. Stuckey	Seattle, Wash.	Dockton, Wash.
32	Fer.	1	Guy T. Mansfield*	Port Arthur, Tex.	Beaumont, Tex.
33	Frt.	1	Edward G. Murray Lighterage & Transporta- tion Co. (N. Y.)	Albany, N. Y.	Waterford, N. Y.
34	Frt.	1	Lake Champlain Transportation Co. (N. Y.)	do.	Whitehall, N. Y.
35	Frt.	1	Mesick & Mesick (N. J.)	New York, N. Y.	1 Broadway.
36	Frt.	3	Lottie V. Wathen	Baltimore, Md.	Pratt and Frederick Streets.
37	Frt.	1	New York Central R. R. Co. (N. Y.)	New York, N. Y.	6 Beaver Street.
38	Drg.	5	O. P. Clayton	do.	17 Battery Place.
39	Frt.	1	New York Central Railroad Co. (N. Y.)	do.	6 Beaver Street.
40	Tnk.	1	Venezuela Gulf Oil Co. (Del.)	Port Arthur, Tex.	
41	Frt.	1	National Lead Co. (N. J.)	New York, N. Y.	111 Broadway.
42	Frt.	0	Great Lakes Dredge & Dock Co. (N. J.)	Duluth, Minn.	First National Bank Building.
43	Frt.	1	Consolidated Gas, Electric Light & Power Co. (Md.)	Baltimore, Md.	Lexington Building.
44	Frt.	1	do.	do.	Do.
45	Frt.	1	do.	do.	Do.
46	Frt.	1	Southern Pacific Co. (Ky.)	New York, N. Y.	Pier 49, North River.
47	Frt.	1	Great Lakes Dredge & Dock Co. (N. J.)	Duluth, Minn.	First National Bank Building.
48	Frt.	2	do.	do.	Do.
49	Frt.	1	Washington Packing Co. (Wash.)	Seattle, Wash.	Aberdeen, Wash.
50	Frt.	0	Sea Products Co. (Wash.)	do.	7321 Carleton Avenue.
51	Fsh.	0	Farwest Fisheries (Wash.)	do.	628 Pioneer Building.
52	Fsh.	0	do.	do.	Do.
53	Fsh.	0	do.	do.	Do.
54	Frt.	0	E. K. Wood Lumber Co. (Calif.)	do.	Aberdeen, Wash.
55	Frt.	0	Gray's Harbor Construction Co. (Wash.)	do.	Hoquiam, Wash.
56	Frt.	1	M. J. Callanan	Rouses Point, N. Y.	Keeseville, N. Y.
57	Frt.	0	J. E. Merrill	Jacksonville, Fla.	012 East Bay Street.
58	Frt.	1	Wilson P. Foss	New York, N. Y.	260 Park Avenue.
59	Frt.	1	Robert O. Christlan	Albany, N. Y.	Baldwinsville, N. Y.
60	Frt.	1	Cleary Bros. (N. Y.)	New York, N. Y.	116 Broad Street.
61	Frt.	1	W. E. Hedger Co. (N. Y.)	do.	25 Broadway.
62	Frt.	1	Frank P. Scully	Boston, Mass.	Cambridge, Mass.
63	Frt.	2	Lottie V. Wathen	Baltimore, Md.	Pratt and Frederick Streets.
64	Frt.	2	Eastern Transportation Co. (Del.)	Wilmington, Del.	Ford Building.
65	Frt.	1	Albert Goodrow	Rouses Point, N. Y.	Champlain, N. Y.
66	Frt.	1	Hartford & New York Transportation Co. (Conn.)	Hartford, Conn.	285 State Street.
67	Frt.	0	Harold O. Crampton	New Haven, Conn.	250 Boulevard.
68	Frt.	0	Boston Sand & Gravel Co. (Del.)	Boston, Mass.	88 Broad Street.
69	Fsh.	0	Ole Ansen	Juneau, Alaska	
70	Frt.	1	New York Central R. R. Co. (N. Y.)	New York, N. Y.	6 Beaver Street.
71	Frt.	1	Keeler Transportation Line (N. Y.)	do.	1 Broadway.
72	Frt.	1	Richard J. Foster	do.	11 Broadway.
73	Frt.	1	Dunbar & Sullivan Dredging Co. (N. Y.)	Buffalo, N. Y.	Erie County Bank Building.
74	Pas.	1	Bob Birney	St. Louis, Mo.	Calro, Ill.
75	Frt.	1	Red Star Towing & Transportation Co. (W. Va.)	New York, N. Y.	17 Battery Place.
76	Frt.	1	New York & Cuba Mail Steamship Co. (Me.)	do.	Foot Wall Street.

* Formerly barge G. B. Martin.

* Formerly scow Drill No. 2.

* Sold to J. A. Baker, Beaumont, Tex., but not yet redocumented.

Unrigged Vessels

Line No.	Official No.	Rig	Name of vessel	Tonnage		Register dimensions			When built	Where built	
				Gross	Net	Length	Breadth	Depth			
							Feet	Feet	Feet		
1	168274	Sew.	Easy.....	13	13	34.9	16.5	3.0	1921	Charleston, Wash.....	
2	160494	Brg.	Eaves.....	5	5	48.0	10.0	1.8	1920	Breedenton, Tenn.....	
3	162726	Brg.	Ed and Tom.....	275	275	110.3	31.5	8.9	1904	Steightsburg, N. Y.....	
4	167252	Brg.	Eddie.....	486	486	116.0	30.6	13.0	1918	Rondout, N. Y.....	
5	166219	Brg.	Edgar.....	316	310	110.5	32.5	9.5	1916	Gildersleeve, Conn.....	
6	168340	Brg.	Edgecliff.....	487	487	100.0	32.0	7.9	1916	Tottenville, N. Y.....	
7	162925	Brg.	Edgewater.....	424	403	99.0	30.0	7.8	1906	Brooklyn, N. Y.....	
8	168397	Brg.	EDGEWATER.....	126	126	76.5	18.0	4.3	1922	Erie, Pa.....	
9	162010	Brg.	Edgewood.....	417	393	100.4	30.2	7.8	1903	Brooklyn, N. Y.....	
10	135621	Brg.	Edith.....	245	235	120.0	24.0	9.0	1882	San Francisco, Calif.....	
11	166768	Brg.	Edith.....	180	166	105.3	22.5	10.5	1917	Whitehall, N. Y.....	
12	167047	Brg.	Edith.....	352	352	99.0	29.5	6.3	1917	Norfolk, Va.....	
13	163750	Brg.	Edith May.....	208	208	95.8	21.0	10.5	1904	Kingston, N. Y.....	
14	167721	Brg.	Edith McCourt.....	247	247	105.6	22.0	10.9	1919	Cohoes, N. Y.....	
15	163238	Brg.	Edmund Andros.....	183	183	90.0	30.2	8.1	1917	Unknown.....	
16	162625	Brg.	Edmund J. Kenneley.....	381	381	112.6	28.0	11.7	1905	Rondout, N. Y.....	
17	166507	Brg.	Edna.....	307	307	111.8	33.6	9.2	1900	Brooklyn, N. Y.....	
18	168710	Sew.	Edna.....	26	26	50.0	13.6	2.3	1923	Fairbanks, Alaska.....	
19	169558	Brg.	Edna.....	15	15	46.5	14.0	3.1	1926	Osceola, Ark.....	
20	168218	Brg.	Edna Murray.....	247	247	105.6	22.0	10.9	1920	Cohoes, N. Y.....	
21	165670	Cnl.	Edna M. Matton.....	104	98	96.0	17.4	7.6	1914	Waterford, N. Y.....	
22	163414	Brg.	Edward.....	383	383	112.0	28.5	11.9	1907	Kingston, N. Y.....	
23	164186	Cnl.	Edward Clarke.....	119	113	96.0	17.7	8.2	1910	Whitehall, N. Y.....	
24	165181	Cnl.	Edward Kelly.....	48	40	90.0	14.6	5.7	1910	Hudson Falls, N. Y.....	
25	166570	Brg.	Edward McKenna.....	548	548	120.0	33.0	12.8	1916	Brooklyn, N. Y.....	
26	163231	Cnl.	Edward Mullen.....	103	98	95.5	17.5	8.0	1907	Waterford, N. Y.....	
27	168537	Brg.	Edward O'Boyle.....	2,200	2,200	267.3	46.0	23.6	1919	Jacksonville, Fla.....	
28	168641	Brg.	Edward Thurston, Jr.....	266	266	107.0	22.0	11.3	1923	Cohoes, N. Y.....	
29	166049	Brg.	Edward A. Ryan.....	236	224	104.5	22.5	10.4	1917	Rondout, N. Y.....	
30	168373	Brg.	Edward B. Foote.....	240	240	101.4	21.5	10.7	1922	Kingston, N. Y.....	
31	42777	Brg.	Edward E. Gillen Co., No. 24.....	546	541	182.0	40.0	10.4	1897	Noank, Conn.....	
32	36964	Brg.	Edward F. Brennan.....	298	298	111.6	24.4	10.6	1901	Rondout, N. Y.....	
33	36984	Brg.	Edward F. Howard.....	344	344	108.2	27.0	11.3	1903do.....	
34	167620	Brg.	Edward J. Keane.....	377	377	102.0	28.2	12.5	1919	Kingston, N. Y.....	
35	169020	Brg.	Edward J. Murray.....	333	333	113.6	33.9	9.3	1920do.....	
36	163410	Brg.	Edward L. Bartley.....	200	200	100.5	30.0	7.7	1901	Brooklyn, N. Y.....	
37	167272	Brg.	Edward M. Duffy.....	341	341	108.1	27.1	11.4	1917	Kingston, N. Y.....	
38	162511	Cnl.	Edward T. McGill.....	106	99	93.9	17.7	7.5	1905	Whitehall, N. Y.....	
39	164273	Cnl.	Edward W. Parkhill.....	194	185	107.4	22.7	8.8	1910	Champlaln, N. Y.....	
40	168303	Brg.	Edwards Moonlight.....	109	109	101.0	26.0	4.5	1922	Charleston, W. Va.....	
41	163156	Sew.	Edwin.....	106	106	80.0	26.6	6.0	1907	Ballard, Wash.....	
42	166714	Sew.	Edwin (Golding).....	51	44	63.4	22.5	4.4	1917	Bath, Me.....	
43	163553	Cnl.	Edwin F. Coleman.....	104	98	97.0	17.5	7.2	1908	Lansingburgh, N. Y.....	
44	165045	Brg.	Edwin J. Howe.....	412	412	111.0	29.0	12.7	1912	South Rondout, N. Y.....	
45	166642	Brg.	Edwina.....	303	303	112.4	33.4	9.4	1900	Brooklyn, N. Y.....	
46	162309	Cnl.	Effe E. Brett.....	103	98	96.5	17.2	8.0	1904	Whitehall, N. Y.....	
47	168929	Brg.	Egan Sisters.....	280	280	108.2	23.1	11.1	1924	Kingston, N. Y.....	
48	163886	Brg.	Egbert.....	448	427	116.0	30.2	12.0	1909	Gildersleeve, Conn.....	
49	31498	Brg.	801.....	363	351	136.6	30.3	10.5	1888	Perth Amboy, N. J.....	
50	31499	Brg.	802.....	363	351	136.6	30.3	10.5	1888do.....	
51	31505	Brg.	803.....	363	351	136.6	30.3	10.5	1888do.....	
52	31503	Brg.	804.....	363	351	136.6	30.3	10.5	1888do.....	
53	31504	Brg.	806.....	363	351	136.6	30.3	10.5	1888do.....	
54	31484	Brg.	809.....	356	345	129.7	30.0	10.7	1886do.....	
55	168223	Cnl.	Eileen.....	125	125	95.9	17.5	7.7	1921	Cohoes, N. Y.....	
56	162930	Brg.	Elba.....	424	403	99.0	30.3	7.8	1906	Brooklyn, N. Y.....	
57	167010	Drg.	Elco.....	262	256	141.8	34.3	6.8	1917	Erie, Pa.....	
58	166807	Brg.	Eldon.....	307	307	79.0	28.0	7.6	1917	Brooklyn, N. Y.....	
59	167070	Sew.	Eleanor.....	357	286	116.2	38.7	8.5	1915	Bay City, Mich.....	
60	166613	Brg.	Eleanor Hemstreet.....	353	353	115.3	36.2	9.2	1913	Rockland Lake, N. Y.....	
61	167421	Brg.	Eleanor L.....	351	351	114.2	36.0	9.4	1914do.....	
62	166569	Brg.	Electra.....	511	511	112.5	33.0	13.4	1908	Kingston, N. Y.....	
63	166147	Brg.	Electric Welder.....	110	108	75.8	23.5	7.3	1915	Baltimore, Md.....	
64	168876	Brg.	Elgin.....	7	7	55.4	11.8	2.0	1923	Newport, Ark.....	
65	167932	Brg.	Eliza Egan.....	395	395	107.0	28.2	12.5	1920	Kingston, N. Y.....	
66	165487	Brg.	Elizabeth.....	345	345	88.6	3.0	6.9	1913	Suffolk, Va.....	
67	166629	Brg.	Elizabeth.....	307	307	111.8	33.6	9.2	1900	Brooklyn, N. Y.....	
68	168399	Brg.	Elizabeth.....	11	11	45.0	14.0	2.3	1922	West Hickory, Pa.....	
69	163598	Cnl.	Elizabeth Groves.....	107	99	97.4	17.5	7.8	1908	Whitehall, N. Y.....	
70	164631	Brg.	Elizabeth McGuire.....	407	407	111.5	27.1	12.2	1911	South Rondout, N. Y.....	
71	168068	Brg.	Elizabeth Murray.....	247	247	105.6	22.0	10.9	1920	Cohoes, N. Y.....	
72	168841	Drg.	ELIZABETH PFEIL.....	378	378	145.0	40.0	7.0	1922	South Milwaukee, Wis.....	
73	167224	Brg.	Elizabeth A. Conway.....	423	415	111.0	30.0	12.3	1918	Rondout, N. Y.....	
74	167725	Brg.	Elizabeth A. Leach.....	443	443	110.0	29.0	12.9	1919	Kingston, N. Y.....	
75	168101	Brg.	Elizabeth B. Cleary.....	452	452	116.2	29.0	13.2	1920do.....	

¹ Formerly barge Hughes Bros. & Bangs No. 24.
² Formerly barge Banter.

³ Formerly barge Buffet.
⁴ Formerly barge Buttress.

Unrigged Vessels

635

Line No.	Service	Crew	Name of owner	Home port	Address of owner
1	Frt.	0	Alfons Vanhee	Seattle, Wash.	Charleston, Wash.
2	Pas.	1	S. S. Eaves	Chattanooga, Tenn.	Brodenilton, Tenn.
3	Frt.	1	Cleary Bros. (N. Y.)	New York, N. Y.	116 Broad Street.
4	Frt.	0	William D. Dittmar	do	1 Broadway
5	Frt.	0	Boston Sand & Gravel Co. (Del.)	Boston, Mass.	88 Broad Street.
6	Frt.	1	Jarvis Lighterage Co. (N. Y.)	New York, N. Y.	44 Whitehall Street.
7	Frt.	1	New York Central R. R. Co. (N. Y.)	do	6 Beaver Street.
8	Pas.	2	William F. Voetsch	Buffalo, N. Y.	Grand Island, N. Y.
9	Frt.	1	New York Central R. R. Co. (N. Y.)	New York, N. Y.	6 Beaver Street.
10	Frt.	2	Elling Arontsen	Seattle, Wash.	441 Central Building.
11	Frt.	0	William J. Keano	New York, N. Y.	29 Broadway.
12	Frt.	1	Covered Barges (N. Y.)	do	17 State Street.
13	Frt.	1	George W. Collins	do	23 East Fourth Street (B.).
14	Frt.	1	Thomas L. Tucker	do	722 East Tenth Street, (B.).
15	Frt.	1	Jarvis Lighterage Co. (N. Y.)	do	44 Whitehall Street.
16	Frt.	1	John V. Kennelly	do	1 Broadway.
17	Frt.	1	New York Trap Rock Corporation (N. Y.)	do	101 Park Avenue.
18	Frt.	0	S. W. Yarger	Seward, Alaska	Fairbank, Alaska.
19	Pas.	1	C. L. Gore	Memphis, Tenn.	Osceola, Ark.
20	Frt.	1	Edward G. Murray Lighterage & Transportation Co. (N. Y.)	Albany, N. Y.	Waterford, N. Y.
21	Frt.	1	Mrs. Mary V. Benham	New York, N. Y.	34 East One hundred and twenty-sixth Street.
22	Frt.	1	William A. Golden (N. Y.)	do	110 Washington Street.
23	Frt.	1	Henry Neddo	Albany, N. Y.	Whitehall, N. Y.
24	Frt.	1	Griffin Lumber Co. (N. Y.)	do	Hudson Falls, N. Y.
25	Frt.	0	Cleary Bros. (N. Y.)	New York, N. Y.	116 Broad Street.
26	Frt.	1	Lake Champlain Transportation Co. (N. Y.)	Albany, N. Y.	Whitehall, N. Y.
27	Frt.	2	Anthony O'Boyle	New York, N. Y.	11 Moore Street.
28	Frt.	1	Thomas A. Tucker	do	1 Broadway.
29	Frt.	1	Mary Ryan	do	Asbury Park, N. J.
30	Frt.	1	Marine Transit Corporation (N. Y.)	do	17 Battery Place.
31	Frt.	2	Edward E. Gillen	Milwaukee, Wis.	288 East Water Street.
32	Frt.	0	John Brennan	New York, N. Y.	Jersey City, N. J.
33	Frt.	1	Michael J. Howard	do	Kingston, N. Y.
34	Frt.	1	R. Lenahan Co. (N. Y.)	Albany, N. Y.	Do.
35	Frt.	1	Wilson P. Foss	New York, N. Y.	250 Park Avenue.
36	Frt.	1	Bartley Scow Co. (N. Y.)	do	59 Pearl Street.
37	Frt.	0	Anthony O'Boyle	do	10 Bridge Street.
38	Frt.	1	Herbert Magraw	do	11 Moore Street.
39	Frt.	1	Charles Jefferson	Rouses Point, N. Y.	Champlain, N. Y.
40	Pas.	0	Annis Boggs	Pittsburgh, Pa.	Charleston, W. Va.
41	Frt.	0	Foss Launch & Tug Co. (Wash.)	Tacoma, Wash.	400 Dock Street.
42	Frt.	1	Golding Sons Co.	Newark, N. J.	Tronton, N. J.
43	Frt.	1	Lake Champlain Transportation Co. (N. Y.)	Albany, N. Y.	Whitehall, N. Y.
44	Frt.	0	Ida M. Flannery	New York, N. Y.	29 Broadway.
45	Frt.	1	New York Trap Rock Corporation (N. Y.)	do	101 Park Avenue.
46	Frt.	1	Henry Gordon	Albany, N. Y.	Whitehall, N. Y.
47	Frt.	1	R. Lenahan Co.	do	Kingston, N. Y.
48	Frt.	1	McWilliams Bros. (N. Y.)	New York, N. Y.	1 Broadway.
49	Frt.	2	Bee Line Transportation Co. (Del.)	Perth Amboy, N. J.	Box 282.
50	Frt.	2	do	do	Do.
51	Frt.	2	do	do	Do.
52	Frt.	1	do	do	Do.
53	Frt.	1	do	do	Do.
54	Frt.	2	do	do	Do.
55	Frt.	1	Merchants National Bank	Albany, N. Y.	Whitehall, N. Y.
56	Frt.	1	New York Central R. R. Co. (N. Y.)	New York, N. Y.	6 Beaver Street.
57	Frt.	6	Buffalo Gravel Corporation (N. Y.)	Buffalo, N. Y.	19 Hudson Street.
58	Frt.	1	B. & O. R. R. Co. (Md.)	Baltimore, Md.	Baltimore and Charles Streets.
59	Frt.	5	Reid Towing & Wrecking Co. (W. Va.)	Duluth, Minn.	205 Board of Trade Building.
60	Frt.	1	New York Trap Rock Corporation (N. Y.)	New York, N. Y.	101 Park Avenue.
61	Frt.	1	do	do	Do.
62	Frt.	1	D. J. Mulqueen	do	11 Broadway.
63	Msc.	2	W. S. Cahill Co.	Baltimore, Md.	Foot Webster Street.
64	Fer.	1	J. O. Taylor	Memphis, Tenn.	138 North Willett Street.
65	Frt.	1	Cleary Brothers (N. Y.)	New York, N. Y.	116 Broad Street.
66	Frt.	1	Covered Barges (N. Y.)	do	17 State Street.
67	Frt.	1	New York Trap Rock Corporation (N. Y.)	do	101 Park Avenue.
68	Pas.	1	Samuel B. Goucher	Cincinnati, Ohio	Toronto, Ohio.
69	Frt.	1	Napoleon Surprenant	New York, N. Y.	11 Moore Street.
70	Frt.	1	James F. McGuire	Perth Amboy, N. J.	137 Kearney Avenue.
71	Frt.	1	Edward G. Murray Lighterage & Transportation Co. (N. Y.)	Albany, N. Y.	24 State Street.
72	Frt.	0	Iron City Sand & Gravel Co. (Pa.)	Pittsburgh, Pa.	1106 Bessemer Building.
73	Frt.	1	Thomas J. Conway	New York, N. Y.	29 Broadway.
74	Frt.	1	John E. Leach	do	Do.
75	Frt.	1	Cleary Bros. (N. Y.)	do	116 Broad Street.

• Formerly barge Bluster.
• Formerly barge Bizarre.

† Formerly barge Balize.
• Formerly barge O. D. No. 45.

Unrigged Vessels

Line No.	Official No.	Rtg	Name of vessel	Tonnage		Register dimensions			When built	Where built
				Gross	Net	Length	Breadth	Depth		
						Feet	Feet	Feet		
1	167887	Brg.	Elizabeth M. Miller	265	265	108.0	22.5	11.1	1920	Watervliet, N. Y.
2	164849	Cnl.	Elizabeth V. Phalen	127	121	96.0	17.5	8.3	1912	Whitehall, N. Y.
3	36923	Brg.	Elk	9	9	41.0	13.0	3.5	1897	Alexandria, N. Y.
4	162887	Brg.	Elk	250	250	106.0	37.5	6.3	1906	Skagway, Alaska
5	165807	Sew.	Elk	30	30	53.9	17.9	3.7	1915	Seattle, Wash.
6	169337	Brg.	ELKART	260	260	100.0	31.2	9.2	1925	East Boston, Mass.
7	169284	Sew.	Elia M	15	9	40.0	15.7	2.9	1925	Dresden, Mo.
8	130033	Brg.	Elia Roddiss	129	129	75.5	20.0	7.4	1889	San Francisco, Calif.
9	167860	Brg.	Elia C. King	265	265	108.0	22.5	11.1	1920	Watervliet, N. Y.
10	163701	Brg.	Elia E. Kennelly	403	403	113.0	28.2	12.4	1903	Athens, N. Y.
11	167414	Brg.	Elia M. Flannery	423	423	110.0	28.1	13.0	1918	South Rondout, N. Y.
12	167444	Brg.	Elia V. Camp	772	711	204.5	30.0	13.2	1918	Carrabelle, Fla.
13	160476	Sew.	Ellamar	53	53	55.0	22.0	5.0	1907	Seattle, Wash.
14	169114	Sew.	Ellen	7	7	25.3	12.0	2.9	1923	Colby, Wash.
15	36953	Brg.	Ellen L.	243	237	108.0	24.0	9.7	1888	South Rondout, N. Y.
16	168432	Brg.	Ellen Bushey	265	265	109.1	21.8	11.2	1922	Brooklyn, N. Y.
17	162857	Cnl.	Ellen G. Henry	106	99	93.5	17.5	7.6	1905	Whitehall, N. Y.
18	167983	Brg.	Ellen M. Feeley	265	265	108.0	22.5	11.1	1920	Watervliet, N. Y.
19	165522	Brg.	Elmer	282	268	93.0	23.0	13.0	1913	Guildersleeve, Conn.
20	169310	Brg.	Elmer	448	448	100.5	32.3	7.7	1925	Kingston, N. Y.
21	164356	Cnl.	Elmer D. Walling	147	147	95.3	17.6	9.6	1910	Tonawanda, N. Y.
22	163190	Brg.	Elmsford	166	144	99.7	28.2	7.5	1907	Tottenville, N. Y.
23	167699	Cnl.	El Mundo	126	118	96.2	17.8	9.6	1905	Lockport, N. Y.
24	165520	Brg.	El Paso	221	221	99.7	31.1	8.7	1913	Kingston, N. Y.
25	168221	Cnl.	Elste	125	125	95.9	17.5	7.7	1921	Cohoes, N. Y.
26	36976	Brg.	Elsmere	304	292	80.0	28.0	7.1	1901	Port Richmond, N. Y.
27	135173	Brg.	Elwell	1,453	1,383	212.3	39.1	24.7	1875	Damariscotta, Me.
28	164847	Cnl.	Elwin M. Rockwell	116	111	97.0	17.5	8.5	1912	Whitehall, N. Y.
29	164517	Cnl.	Emblem	135	128	97.0	17.6	8.7	1911	do
30	163454	Brg.	Emily Schooffield	272	243	152.2	27.6	9.5	1908	Bethel, Del.
31	36818	Brg.	Emily D. Foster	225	214	116.0	29.5	8.2	1889	City Island, N. Y.
32	36983	Brg.	Emma and Bessie	381	381	167.6	23.5	10.9	1899	Elkton, Md.
33	164949	Sew.	Emma F.	14	9	38.3	16.4	2.6	1910	Bowdoinham, Me.
34	165804	Brg.	Emma Keeler	487	473	111.0	33.0	14.3	1914	Perth Amboy, N. J.
35	168947	Brg.	Emma McNeohol	274	274	107.9	22.2	11.6	1922	Kingston, N. Y.
36	168674	Brg.	Emma L. Murray	247	247	105.6	22.0	10.9	1920	Cohoes, N. Y.
37	36922	Cnl.	Emma T. Grlmes	113	106	96.6	17.7	8.8	1899	Whitehall, N. Y.
38	36980	Cnl.	Eminett J. Gray	102	96	95.6	17.5	7.4	1903	Champlain, N. Y.
39	165647	Cnl.	Empire	107	99	96.0	17.5	7.8	1914	Whitehall, N. Y.
40	168022	Drg.	Empire	237	237	106.3	38.8	6.6	1912	Middleport, N. Y.
41	168063	Brg.	EMPIRE	340	325	132.4	31.5	8.8	1924	Erie, Pa.
42	167081	Brg.	Ensign	853	853	148.8	36.1	9.0	1911	Portland, Oreg.
43	162814	Drg.	Enterprise	419	354	121.0	40.0	8.0	1907	Duluth, Minn.
44	169308	Brg.	Era	9	9	40.2	12.0	2.4	1925	West Point Landing, Ill.
45	169243	Sew.	Erbann	10	10	39.1	10.3	3.0	1925	Port Stanley, Wash.
46	164992	Sew.	Erickson Construction Co. No. 1.	164	164	80.0	30.0	8.0	1912	Seattle, Wash.
47	165013	Sew.	Erickson Construction Co. No. 2.	164	164	80.0	30.0	8.0	1912	do
48	36957	Sew.	Erie	899	899	167.4	37.2	9.8	1901	Ballard, Wash.
49	161786	Brg.	Erie	2,089	1,982	263.3	40.7	20.3	1897	West Bay City, Mich.
50	164176	Drg.	Erie	186	186	92.6	34.5	6.3	1900	Toledo, Ohio.
51	169125	Brg.	ERIE R. R. Co. No. 3724	1,052	1,052	324.7	38.6	10.1	1924	Wilmington, Del.
52	169126	Brg.	ERIE R. R. Co. No. 3824	1,052	1,052	324.7	38.6	10.1	1924	do
53	164157	Sew.	ERIN	316	316	125.0	32.0	8.6	1910	Ecorse, Mich.
54	162126	Brg.	Erlin-Go-Bragh	330	330	96.0	38.0	8.7	1896	East Boston, Mass.
55	164052	Brg.	Ernest	406	406	161.6	35.4	9.0	1910	Lake Charles, La.
56	168639	Brg.	Ernest Thurston	252	252	104.0	21.5	11.3	1923	Cohoes, N. Y.
57	163540	Cnl.	Ernest A. Brodlo	104	99	95.6	17.6	8.0	1908	Champlain, N. Y.
58	36980	Brg.	Ernest E. Wright	411	411	117.6	28.5	12.3	1902	Rondout, N. Y.
59	136697	Brg.	ERSKINE M. PUELF	3,029	2,681	312.1	45.2	25.6	1898	Bath, Me.
60	166429	Brg.	Escort	178	178	84.7	30.1	8.1	1905	Brooklyn, N. Y.
61	169215	Brg.	Esopus	445	445	100.0	32.2	7.7	1925	Newburgh, N. Y.
62	166796	Cnl.	Estella Walrod	181	171	101.0	19.5	9.5	1917	Rondout, N. Y.
63	166940	Brg.	Estelle F. Haber	431	431	114.0	26.6	12.5	1916	Kingston, N. Y.
64	167675	Brg.	Esther Hughes	495	495	115.2	31.0	13.1	1919	do
65	162572	Cnl.	Esther McNall	105	99	95.2	17.5	7.3	1905	Watervliet, N. Y.
66	168146	Brg.	Esther A. Hanson	372	372	112.0	27.9	11.8	1914	Kingston, N. Y.
67	167278	Brg.	Ethel R.	324	324	113.7	34.2	9.0	1917	Rondout, N. Y.
68	166175	Brg.	Ethel & Lillian	289	289	112.7	34.3	8.1	1915	do
69	164194	Cnl.	Ethel Baker	101	96	96.0	17.6	7.6	1910	Waterford, N. Y.
70	162671	Brg.	Ethna	216	216	100.5	31.1	8.0	1899	Kingston, N. Y.
71	167739	Brg.	Eugene	395	395	107.0	28.2	12.5	1919	do
72	165306	Cnl.	Eugene J. Sullivan	103	96	96.0	17.4	7.3	1913	Waterford, N. Y.
73	164084	Brg.	Eureka	315	315	112.6	33.5	8.9	1909	Kingston, N. Y.
74	166598	Brg.	Euretta	307	307	111.8	33.6	9.2	1900	Brooklyn, N. Y.

1 Formerly barge Venezuela.

Unrigged Vessels

637

Line No.	Service	Crew	Name of owner	Home port	Address of owner
1	Frt.	1	Theodore Miller	New York, N. Y.	
2	Frt.	1	F. A. Poissant	Rouses Point, N. Y.	Champlain, N. Y.
3	Frt.	1	William Slate	Cape Vincent, N. Y.	Alexandria Bay, N. Y.
4	Frt.	1	American Yukon Navigation Co. (W. Va.)	Eagle, Alaska	
5	Fsh.	0	Booth Fisheries Co. (Del.)	Seattle, Wash.	600 Marion Building.
6	Frt.	1	New York Central R. R. Co. (N. Y.)	New York, N. Y.	6 Beaver Street.
7	Frt.	1	Joseph H. Carlton	Bath, Me.	Dresden, Me.
8	Fsh.	1	W. F. Henningsen	Ketchikan, Alaska	Port Beauclaire, Alaska.
9	Frt.	1	George F. King	New York, N. Y.	164 Eighty-first Street (B.).
10	Frt.	1	Richard J. Foster	do	151 Maple Street (B.).
11	Frt.	1	John J. Flannery	do	29 Broadway.
12	Frt.	3	Isabella T. Dempsey	Philadelphia, Pa.	507 Bullitt Building.
13	Fsh.	0	Emel Packing Co. (Wash.)	Seward, Alaska	Valdez, Alaska.
14	Frt.	0	J. M. Maggs	Seattle, Wash.	1611 Eighth Avenue N.
15	Frt.	1	Keeler Transportation Line (N. Y.)	New York, N. Y.	1 Broadway.
16	Frt.	1	Brooklyn & Buffalo Navigation Corporation (N. Y.)	do	44 Whitehall Street.
17	Frt.	1	William Luby	Albany, N. Y.	Whitehall, N. Y.
18	Frt.	1	Frank Walrod	do	Fort Edward, N. Y.
19	Frt.	1	Thomas A. Tucker	New York, N. Y.	1 Broadway.
20	Frt.	1	New York Central R. R. Co. (N. Y.)	do	6 Beaver Street.
21	Frt.	0	Stewart J. Dalley	do	59 Pearl Street.
22	Frt.	1	New York Central R. R. Co. (N. Y.)	do	6 Beaver Street.
23	Frt.	1	Thomas W. Mulqueen	do	122 Palmetto Street (B.).
24	Frt.	1	Mallory Steamship Co. (Me.)	do	Pier 36, North River.
25	Frt.	1	Merchants National Bank	Albany, N. Y.	Whitehall, N. Y.
26	Frt.	2	B. & O. R. R. Co. (Md.)	Baltimore, Md.	Baltimore and Charles Streets.
27	Frt.	4	Wm. Stewart	Seattle, Wash.	Colman Block.
28	Frt.	1	Lake Champlain Transportation Co. (N. Y.)	Albany, N. Y.	Whitehall, N. Y.
29	Frt.	1	John Miner, sr.	do	Schuylerville, N. Y.
30	Frt.	3	Marvil Package Co. (Del.)	Wilmington, Del.	Laurel, Del.
31	Frt.	1	Parker's Oil Corporation (N. Y.)	New York, N. Y.	131 West Fifty-first Street.
32	Frt.	1	James J. McNally	Philadelphia, Pa.	Bullitt Building.
33	Frt.	1	E. A. Gilles	Bath, Me.	Boothbay Harbor, Me.
34	Frt.	1	Keeler Transportation Line (N. Y.)	New York, N. Y.	1 Broadway.
35	Frt.	1	W. F. & R. Boat Builders (N. Y.)	Albany, N. Y.	Kingston, N. Y.
36	Frt.	1	Edward G. Murray Lighterage & Transportation Co. (N. Y.)	do	912-924 State Street.
37	Frt.	1	Thomas W. Mulqueen	New York, N. Y.	122 Palmetto Street (B.).
38	Frt.	1	Joseph Leonard	do	1760 East Twenty-first Street (B.).
39	Frt.	1	Alice T. Fallon	do	11 Moore Street.
40	Drg.	6	Dunbar & Sullivan Dredging Co. (N. Y.)	Buffalo, N. Y.	Erie County Bank Building.
41	Frt.	2	Buffalo Gravel Corporation (N. Y.)	do	19 Hudson Street.
42	Frt.	0	Pacific Steamship Co. (Me.)	Tacoma, Wash.	Arthur Rust Building.
43	Drg.	8	Duluth Superior Dredging Co. (Minn.)	Duluth, Minn.	Foot Forty-fifth Avenue West.
44	Pas.	1	Walter Inman	St. Louis, Mo.	Batchtown, Ill.
45	Frt.	0	A. T. Erb	Seattle, Wash.	Port Stanley, Wash.
46	Frt.	0	P. M. Henry	do	Northern Life Building.
47	Frt.	0	do	do	Do.
48	Frt.	0	American Yukon Navigation Co. (W. Va.)	St. Michael, Alaska	
49	Frt.	6	Pringle Barge Line Co. (Ohio)	Cleveland, Ohio	Kirby Building.
50	Drg.	9	Duluth Superior Dredging Co. (Minn.)	Duluth, Minn.	Foot Forty-fifth Avenue West.
51	Frt.	1	Harriman National Bank	New York, N. Y.	527 Fifth Avenue.
52	Frt.	1	do	do	Do.
53	Frt.	0	Dunbar & Sullivan Dredging Co. (N. Y.)	Buffalo, N. Y.	Erie County Bank Building.
54	Frt.	6	M. J. Dady Engineering & Contracting Co. (N. Y.)	New York, N. Y.	367 Fulton Street (B.).
55	Frt.	1	Alken Towboat & Barge Co. (Fla.)	Pensacola, Fla.	South Palafox Street.
56	Frt.	1	Edward Thurston	New York, N. Y.	11 Moore Street.
57	Frt.	1	Alex Gereau	do	Do.
58	Frt.	1	Anthony O'Boyle	do	16 Bridge Street.
59	Tnk.	14	Mex Dyer	Los Angeles, Calif.	Union Oil Building.
60	Frt.	0	L. Boyer's Sons Co. (N. J.)	New York, N. Y.	82 Beaver Street.
61	Frt.	1	New York Central R. R. Co.	do	6 Beaver Street.
62	Frt.	1	John McIntyre	do	11 Moore Street.
63	Frt.	1	Jennie L. Haber	do	11 Broadway.
64	Frt.	1	K. Mandell & Co.	do	33 Rector Street.
65	Frt.	1	Whitehall Development Co. (N. Y.)	Albany, N. Y.	Whitehall, N. Y.
66	Frt.	1	Carl A. Hanson	New York, N. Y.	Hoboken, N. J.
67	Frt.	0	Jacob Rice & Sons	do	103 Park Avenue.
68	Frt.	0	New York & Albany Lighterage Co. (N. Y.)	do	Pier 39, North River.
69	Frt.	1	Frank Lafountain	Rouses Point, N. Y.	Champlain, N. Y.
70	Frt.	1	John R. McMullen	New York, N. Y.	1 Broadway.
71	Frt.	1	Oleary Brothers (N. Y.)	do	116 Broadway.
72	Frt.	1	Mory M. Parrish	Albany, N. Y.	Glens Falls, N. Y.
73	Frt.	1	New York & Albany Lighterage Co. (N. Y.)	New York, N. Y.	Pier 39, North River.
74	Frt.	1	New York Trap Rock Corporation (N. Y.)	do	101 Park Avenue.

* Formerly canal boat E. J. Sullivan.

Unrigged Vessels

Line No.	Official No.	Rig	Name of vessel	Tonnage		Register dimensions			When built	Where built	
				Gross	Net	Length	Breadth	Depth			
							Feet	Feet	Feet		
1	167037	Brg.	Eustls.....	194	194	93.7	31.2	7.5	1913	Rondout, N. Y.	
2	36001	Sew.	Eva.....	10	10	36.3	11.8	3.5	1896	Anacortes, Wash.	
3	163191	Cnl.	Eva M. Marshall.....	104	98	94.2	17.4	7.2	1906	Waterford, N. Y.	
4	162133	Cnl.	Eva M. Mosso.....	106	99	96.0	17.6	7.6	1903	Watervliet, N. Y.	
5	162026	Brg.	Evans.....	424	403	99.0	30.3	7.8	1906	Brooklyn, N. Y.	
6	162280	Brg.	Evelyn.....	374	374	111.5	27.0	12.2	1904	Rondout, N. Y.	
7	162355	Cnl.	Evelyn C. Tucker.....	105	99	97.0	17.5	7.5	1904	Watervliet, N. Y.	
8	163351	Brg.	Evening Star.....	171	171	85.7	30.0	7.8	1907	Brooklyn, N. Y.	
9	164224	Brg.	Everett.....	440	440	186.6	23.8	11.0	1910	Elkton, Md.	
10	162402	Sew.	Everett No. 2.....	47	47	66.7	21.8	4.1	1905	Everett, Wash.	
11	212243	Sew.	Excavator.....	452	422	145.0	30.0	8.5	1914	Detroit, Mich.	
12	163093	Sew.	Excelsior.....	208	208	75.4	26.0	6.3	1907	Port Townsend, Wash.	
13	36075	Brg.	Experiment.....	393	393	170.7	23.8	10.8	1901	Elkton, Md.	
14	162240	Brg.	Exploder.....	223	223	95.0	27.0	4.4	1894	Sault Ste. Marie, Mich.	
15	36808	Brg.	Export.....	340	340	84.3	30.0	6.0	1896	Brooklyn, N. Y.	
16	165454	Sew.	F. L. B. No. 3.....	180	180	108.5	26.0	7.2	1913	Sault Ste. Marie, Mich.	
17	168306	Sew.	F. L. B. No. 5.....	735	735	110.1	38.0	8.0	1922	Seattle, Wash.	
18	168649	Sew.	F. L. B. No. 6.....	171	171	88.1	32.0	7.1	1923	do	
19	163872	Sew.	F. I. P. No. 2.....	26	26	56.7	15.9	3.4	1909	Anacortes, Wash.	
20	163835	Sew.	F. I. P. No. 3.....	26	26	56.7	15.9	3.4	1909	do	
21	164405	Sew.	F. I. P. No. 4.....	12	12	42.1	12.0	3.1	1911	do	
22	164418	Sew.	F. I. P. Co. No. 5.....	20	20	48.8	14.0	3.7	1911	do	
23	164419	Sew.	F. I. P. Co. No. 6.....	20	20	48.8	14.0	3.7	1911	do	
24	164431	Sew.	F. I. P. Co. No. 7.....	25	25	51.3	18.0	3.3	1911	do	
25	165104	Sew.	F. I. P. No. 8.....	34	34	60.0	16.0	4.0	1913	do	
26	165202	Sew.	F. I. P. No. 9.....	34	34	60.0	16.0	4.0	1913	do	
27	165203	Sew.	F. I. P. No. 10.....	34	34	60.0	16.0	4.0	1913	do	
28	165204	Sew.	F. I. P. No. 11.....	34	34	60.0	16.0	4.0	1913	do	
29	165155	Sew.	F. I. P. No. 12.....	8	8	34.0	10.5	3.0	1913	do	
30	165150	Sew.	F. I. P. No. 13.....	8	8	34.0	10.5	3.0	1913	do	
31	165157	Sew.	F. I. P. No. 14.....	8	8	34.0	10.5	3.0	1913	do	
32	165158	Sew.	F. I. P. No. 15.....	8	8	34.0	10.5	3.0	1913	do	
33	165159	Sew.	F. I. P. No. 16.....	8	8	34.0	10.5	3.0	1913	do	
34	165850	Sew.	F. I. P. No. 17.....	40	40	58.8	16.0	4.1	1915	Seattle, Wash.	
35	165863	Sew.	F. I. P. No. 18.....	40	40	58.8	16.0	4.1	1915	Anacortes, Wash.	
36	165875	Sew.	F. I. P. No. 19.....	40	40	58.8	16.0	4.1	1915	do	
37	165949	Sew.	F. I. P. No. 20.....	40	40	58.8	16.0	4.1	1915	do	
38	166008	Sew.	F. I. P. No. 21.....	40	40	58.8	16.0	4.1	1915	do	
39	166031	Sew.	F. I. P. No. 22.....	40	40	58.8	16.0	4.1	1915	do	
40	166036	Sew.	F. I. P. No. 23.....	40	40	58.8	16.0	4.1	1915	do	
41	167161	Sew.	F. I. P. No. 24.....	6	6	34.1	11.0	2.3	1918	do	
42	167162	Sew.	F. I. P. No. 25.....	6	6	34.1	11.0	2.3	1918	do	
43	167163	Sew.	F. I. P. No. 26.....	6	6	34.1	11.0	2.3	1918	do	
44	167164	Sew.	F. I. P. No. 27.....	6	6	34.1	11.0	2.3	1918	do	
45	167453	Sew.	F. I. P. No. 28.....	38	38	60.0	17.7	4.3	1918	do	
46	167454	Sew.	F. I. P. No. 29.....	38	38	60.0	17.7	4.3	1918	do	
47	167455	Sew.	F. I. P. No. 30.....	38	38	60.0	17.7	4.3	1918	do	
48	169652	Sew.	F. I. P. No. 31.....	42	42	60.1	18.0	4.6	1927	Seattle, Wash.	
49	169701	Sew.	F. N. F. No. 1.....	29	29	54.9	16.0	4.0	1927	Port Blakely, Wash.	
50	164199	Sew.	F. H. P. Co. No. 1.....	26	26	51.0	15.9	4.1	1911	Bellingham, Wash.	
51	164500	Sew.	F. H. P. Co. No. 2.....	26	26	51.0	15.9	4.1	1911	do	
52	165955	Sew.	F. H. P. Co. No. 3.....	29	29	57.5	16.0	4.0	1915	Friday Harbor, Wash.	
53	165956	Sew.	F. H. P. Co. No. 4.....	29	29	57.5	16.0	4.0	1915	do	
54	165974	Sew.	F. H. P. Co. No. 5.....	29	29	57.5	16.0	4.0	1915	do	
55	169621	Cnl.	F. Walrod No. 1.....	264	245	106.0	23.0	10.9	1921	Watervliet, N. Y.	
56	169622	Cnl.	F. Walrod No. 2.....	264	245	106.0	23.0	10.9	1921	do	
57	169623	Cnl.	F. Walrod No. 3.....	241	228	107.2	21.5	10.5	1921	Kingston, N. Y.	
58	169624	Cnl.	F. Walrod No. 4.....	241	228	107.2	21.5	10.5	1921	do	
59	169256	Sew.	F. C. Barnes Co. No. 1.....	30	30	55.8	15.8	4.1	1925	Bellingham, Wash.	
60	169257	Sew.	F. C. Barnes Co. No. 2.....	30	30	55.8	15.8	4.1	1925	do	
61	163883	Brg.	F. B. Hoornbeek.....	259	259	109.0	32.2	8.1	1909	Kingston, N. Y.	
62	37600	Brg.	F. C. Elliott.....	155	155	83.0	29.3	7.3	1899	Brooklyn, N. Y.	
63	169413	Brg.	F. C. Schneider.....	306	306	111.8	33.8	8.8	1924	Tottenville, N. Y.	
64	169740	Brg.	F. C. Studwell.....	320	320	112.0	34.1	9.2	1927	Kingston, N. Y.	
65	167410	Brg.	F. F. Storm.....	476	476	109.7	33.0	13.0	1918	Brooklyn, N. Y.	
66	166010	Brg.	F. G. McKelvy.....	232	228	97.0	25.8	10.0	1915	Rondout, N. Y.	
67	167698	Brg.	F. J. Barnes.....	459	459	114.0	29.0	13.1	1919	Kingston, N. Y.	
68	37609	Cnl.	F. L. Younglove.....	107	99	92.3	17.7	7.6	1900	Watervliet, N. Y.	
69	167678	Brg.	F. M. Coogan.....	236	236	97.0	25.8	10.1	1914	Kingston, N. Y.	
70	165844	Brg.	F. W. Gwinn, Jr.....	421	421	108.4	30.4	12.2	1915	Brooklyn, N. Y.	
71	166707	Brg.	Falrest.....	5	5	46.1	8.1	2.2	1917	Equality, Ky.	
72	168533	Brg.	Fairland.....	297	297	100.2	25.9	11.0	1922	Kingston, N. Y.	
73	166247	Brg.	Fairmont.....	306	306	79.8	27.9	6.6	1916	Mariners Harbor, N. Y.	
74	163874	Brg.	Fairport.....	212	187	99.8	23.1	9.7	1909	Tottenville, N. Y.	
75	166665	Brg.	Fairport.....	310	310	80.1	28.1	7.2	1917	Brooklyn, N. Y.	
76	169598	Brg.	Fairport.....	525	525	100.2	32.3	9.6	1926	East Boston, Mass.	
77	168559	Brg.	Fairview.....	481	481	100.0	32.3	8.8	1922	Brooklyn, N. Y.	
78	169736	Brg.	Fairy.....	10	10	60.0	9.9	2.0	1927	Point Pleasant, W. Va.	
79	164147	Brg.	Fairu.....	705	684	120.0	38.0	10.2	1906	Buffalo, N. Y.	

^a Formerly bargo Elizabeth.
^b Rita McNally.

Unrigged Vessels

639

Line No.	Service	Crew	Name of owner	Home port	Address of owner
1	Frt.	1	Clyde Steamship Co. (Me.)	New York	Pier 36, North River.
2	Frt.	0	Bellingham Canning Co. (Wash.)	Seattle, Wash.	South Bellingham, Wash.
3	Frt.	1	Alfred Marquand	Rouses Point, N. Y.	Champlain, N. Y.
4	Frt.	1	Patrik Tucker	Albany, N. Y.	Port Ewen, N. Y.
5	Frt.	1	New York Central R. R. Co. (N. Y.)	New York, N. Y.	6 Beaver Street.
6	Frt.	1	Mesick & Mesick (N. J.)	do.	1 Broadway.
7	Frt.	1	M. J. Tucker	Albany, N. Y.	Port Ewen, N. Y.
8	Frt.	1	Rogers Lighterage Co. (N. Y.)	New York, N. Y.	59 Pearl St.
9	Frt.	1	James L. Crawford	Philadelphia, Pa.	Haddon Heights, N. J.
10	Frt.	0	Alexander Thompson	Port Townsend, Wash.	Everett, Wash.
11	Frt.	4	Squaw Island Sand & Gravel Corp. (N. Y.)	Buffalo, N. Y.	78 Perry Street.
12	Frt.	0	Julia J. Peck	Seattle, Wash.	Everett, Wash.
13	Frt.	1	Estate of Michael Dempsey	Philadelphia, Pa.	507 Bullitt Building.
14	Frt.	1	M. Sullivan Dredging Co. (Mich.)	Detroit, Mich.	853 Iroquois Building.
15	Frt.	1	New York & Cuba Mail Steamship Co. (Me.)	New York, N. Y.	Foot Wall Street.
16	Frt.	1	Fred O. Lapish	Marquette, Mich.	Sault Ste. Marie, Mich.
17	Frt.	0	Fidalgo Lumber & Box Co. (Wash.)	Seattle, Wash.	Anacortes, Wash.
18	Frt.	0	do.	do.	do.
19	Frt.	0	A. A. Taylor	do.	La Conner, Wash.
20	Frt.	0	Henry T. Bjorklund	do.	East Stanwood, Wash.
21	Frt.	0	Bellingham Canning Co. (Wash.)	do.	South Bellingham, Wash.
22	Frt.	0	do.	do.	do.
23	Frt.	0	do.	do.	do.
24	Frt.	0	do.	do.	do.
25	Frt.	0	do.	do.	do.
26	Frt.	0	do.	do.	do.
27	Frt.	0	do.	do.	do.
28	Frt.	0	do.	do.	do.
29	Frt.	0	do.	do.	do.
30	Frt.	0	do.	do.	do.
31	Frt.	0	do.	do.	do.
32	Frt.	0	do.	do.	do.
33	Frt.	0	do.	do.	do.
34	Frt.	0	do.	do.	do.
35	Frt.	0	Fidalgo Island Packing Co. (Md.)	do.	Anacortes, Wash.
36	Frt.	0	do.	do.	do.
37	Frt.	0	do.	do.	do.
38	Frt.	0	do.	do.	do.
39	Frt.	0	do.	do.	do.
40	Frt.	0	do.	do.	do.
41	Frt.	0	do.	do.	do.
42	Frt.	0	do.	do.	do.
43	Frt.	0	do.	do.	do.
44	Frt.	0	do.	do.	do.
45	Frt.	0	do.	do.	do.
46	Frt.	0	do.	do.	do.
47	Frt.	0	do.	do.	do.
48	Fsh.	0	Fidalgo Island Packing Co. (Me.)	do.	Melhorn Building.
49	Fsh.	0	Far North Fisheries (Wash.)	do.	627 Colman Building.
50	Fsh.	0	Friday Harbor Packing Co. (Wash.)	do.	Friday Harbor, Wash.
51	Fsh.	0	do.	do.	do.
52	Fsh.	0	do.	do.	do.
53	Fsh.	0	do.	do.	do.
54	Fsh.	0	do.	do.	do.
55	Frt.	1	Cowles Barge Line (N. Y.)	Buffalo, N. Y.	360 Ohio Street.
56	Frt.	1	do.	do.	do.
57	Frt.	1	do.	do.	do.
58	Frt.	1	do.	do.	do.
59	Frt.	0	F. C. Barnes Co. (Oreg.)	Portland, Oreg.	601 Lewis Building.
60	Frt.	0	do.	do.	do.
61	Frt.	1	Anna D. McMullen	New York, N. Y.	Far Rockaway, N. Y.
62	Frt.	1	Star Barge Co. (N. J.)	do.	Pier 14, East River.
63	Frt.	1	Wilson P. Foss	do.	250 Park Avenue.
64	Frt.	1	do.	do.	do.
65	Frt.	1	Louis O'Donnell	do.	44 Whitehall Street.
66	Frt.	1	James F. Dwyer	Albany, N. Y.	Kingston, N. Y.
67	Frt.	1	Iroquois Transit Corporation (N. Y.)	New York, N. Y.	15 Moore Street.
68	Frt.	1	Michael J. Delaney	do.	do.
69	Frt.	1	James F. Dwyer	do.	do.
70	Frt.	0	James T. O'Donnell	do.	44 Whitehall Street.
71	Pas.	1	Earnest S. Kirtley	Louisville, Ky.	Island, Ky.
72	Frt.	1	New York Central R. R. Co. (N. Y.)	New York, N. Y.	6 Beaver Street.
73	Frt.	1	B. & O. R. R. Co. (Md.)	Baltimore, Md.	Baltimore and Charles Streets.
74	Frt.	1	Bertell W. King	New York, N. Y.	17 Battery Place.
75	Frt.	1	B. & O. R. R. Co. (Md.)	Baltimore, Md.	Baltimore and Charles Streets.
76	Frt.	1	New York Central R. R. Co. (N. Y.)	New York, N. Y.	6 Beaver Street.
77	Frt.	1	do.	do.	do.
78	Fer.	1	Vernon Banister	Pittsburgh, Pa.	East Bank, W. Va.
79	Frt.	2	Great Lakes Transit Corporation (N. Y.)	Buffalo, N. Y.	223 Erie Street.

* Formerly (a) ga. s. Excavator.
 (b) scow Gray Haven No. 2.

Unrigged Vessels

Line No.	Official No.	Rig	Name of vessel	Tonnage		Register dimensions			When built	Where built
				Gross	Net	Length	Breadth	Depth		
						Feet	-Feet	Feet		
1	121138	Brg.	¹ Falls of Clyde.....	1,809	1,748	266.1	40.0	23.5	1878	Glasgow, Scotland.....
2	163387	Brg.	Fancher.....	431	405	98.6	30.0	8.1	1907	Tottenville, N. Y.....
3	167373	Sow.	Farmers Friend.....	55	55	85.7	17.8	4.4	1918	Tonawanda, N. Y.....
4	162844	Sow.	Far West No. 1.....	75	75	75.0	24.0	4.9	1904	Tacoma, Wash.....
5	168296	Sow.	FAUGH A. BALLAUGH.....	59	59	63.4	21.9	5.1	Unknown.....
6	169782	Sow.	Feldspar.....	41	41	60.2	22.0	3.8	1927	Warroad, Minn.....
7	163872	Brg.	Felix Murphy.....	380	380	109.6	27.3	12.0	1908	Kingston, N. Y.....
8	166165	Brg.	¹ FELL LOVELAND..... ⁺	569	569	193.0	23.8	12.6	1915	Philadelphia, Pa.....
9	37620	Brg.	Fenwick.....	311	260	80.0	28.2	8.0	1901	Baltimore, Md.....
10	162382	Brg.	Ferdinand.....	397	379	121.0	27.5	12.0	1905	Gldersleeve, Conn.....
11	166941	Brg.	Ferry No. 2.....	10	10	40.3	13.8	2.4	1917	Clarendon, Ark.....
12	168525	Brg.	Ferry Barge No. 1.....	9	9	48.0	12.0	1.8	1917	Kampsville, Ill.....
13	168526	Brg.	Ferry Barge No. 2.....	19	19	60.0	16.0	2.3	1920	do.....
14	166287	Sow.	15 (steel).....	397	397	130.0	30.0	11.0	1915	Ashtabula, Ohio.....
15	165221	Brg.	FIFTY NINE.....	398	398	139.0	34.1	9.6	1913	Camden, N. J.....
16	169120	Brg.	Fillmore.....	452	452	113.2	27.8	13.5	1924	South Rondout, N. Y.....
17	169725	Brg.	Finn McCool.....	343	308	135.0	34.0	7.7	1926	Ashland, Wis.....
18	169671	Brg.	Firestone.....	325	320	130.9	33.9	9.4	Unknown.....
19	37644	Brg.	Fischer Bros.....	303	303	101.4	26.0	11.4	1902	Rondout, Y. N.....
20	169538	Brg.	FISHKILL.....	525	525	100.2	32.3	9.6	1926	East Boston, Mass.....
21	37643	Brg.	Five Brothers.....	272	272	100.8	25.6	10.3	1897	Rondout, N. Y.....
22	167115	Brg.	Five Sisters.....	430	430	112.5	29.3	12.5	1917	Kingston, N. Y.....
23	169672	Brg.	Flagstone.....	325	325	112.5	33.0	9.8	Unknown.....
24	168521	Brg.	Flint.....	297	297	100.2	25.9	11.0	1922	Kingston, N. Y.....
25	169673	Brg.	Flinstone.....	284	284	112.5	32.4	8.6	Unknown.....
26	166480	Brg.	Flora.....	313	313	79.7	28.4	7.2	1916	Brooklyn, N. Y.....
27	167896	Brg.	Flora.....	369	369	90.0	30.0	7.5	1920	Suffolk, Va.....
28	37642	Brg.	Florence.....	364	364	164.5	23.6	10.8	1900	Elkton, Md.....
29	169537	Brg.	Florence E.....	324	324	116.8	34.1	9.0	1926	Brooklyn, N. Y.....
30	165208	Onl.	Florence M. Trembley.....	105	99	95.0	17.5	7.6	1913	Watervliet, N. Y.....
31	36791	Brg.	¹ Florence V. Keeler.....	324	324	131.2	31.0	10.4	1888	New Haven, Conn.....
32	168516	Brg.	Florida Short Route.....	87	87	74.8	36.0	3.8	1922	Henderson, Ky.....
33	168848	Onl.	Floyd and Russell.....	143	143	96.7	17.7	8.3	1923	Cohoes, N. Y.....
34	163547	Brg.	Flushing.....	129	129	85.5	26.0	6.6	1904	Long Island City, N. Y.....
35	9482	Brg.	Fly.....	122	122	90.5	26.1	6.7	1856	Camden, N. J.....
36	167066	Brg.	Foggy Dew.....	490	481	115.3	31.0	13.6	1917	Kingston, N. Y.....
37	163891	Brg.	Fonda.....	214	188	99.8	23.3	9.7	1909	Tottenville, N. Y.....
38	169599	Brg.	FONDA.....	525	525	110.2	32.3	9.6	1926	East Boston, Mass.....
39	165478	Brg.	Fordham.....	449	420	99.7	31.4	8.5	1913	Mariners Harbor, N. Y.....
40	167821	Sow.	Forest No. 3.....	124	124	80.5	26.1	6.9	1920	Aberdeen, Wash.....
41	167822	Sow.	Forest No. 4.....	125	125	80.1	26.1	7.0	1920	do.....
42	167840	Sow.	Forest No. 5.....	153	153	90.0	28.0	7.0	1920	do.....
43	167865	Sow.	Forest No. 6.....	152	152	90.1	28.0	7.0	1920	do.....
44	168201	Sow.	Forest No. 7.....	143	143	90.1	30.1	6.1	1921	Hoquiam, Wash.....
45	168273	Sow.	Forest No. 8.....	61	61	61.9	28.0	4.2	1921	do.....
46	168381	Sow.	Forest No. 9.....	218	218	90.4	34.0	8.2	1922	do.....
47	168475	Sow.	Forest No. 10.....	194	194	90.0	30.0	8.3	1922	do.....
48	168524	Sow.	Forest No. 11.....	163	163	80.0	32.0	7.4	1922	Aberdeen, Wash.....
49	168568	Sow.	Forest No. 12.....	157	157	81.2	32.0	7.0	1923	do.....
50	168849	Sow.	Forest No. 14.....	153	153	80.0	32.0	7.1	1923	Hoquiam, Wash.....
51	168887	S w.	Forest No. 15.....	159	159	80.0	32.0	7.3	1924	do.....
52	169405	Sow.	Forest No. 16.....	154	154	80.0	32.0	7.1	1928	do.....
53	169700	Sow.	Forest No. 17.....	153	153	80.2	32.0	7.1	1927	do.....
54	168003	Drg.	Forinaco.....	147	147	67.2	28.0	5.5	1919	Oshkosh, Wis.....
55	168954	Brg.	Fort Union.....	2,654	2,642	267.2	46.1	23.7	1919	Tacoma, Wash.....
56	166468	Brg.	Fort Worth.....	245	245	102.0	32.0	8.1	1915	Tottenville, N. Y.....
57	169470	Sow.	Foss 1.....	501	501	130.2	40.0	10.7	1926	Seattle, Wash.....
58	169483	Sow.	Foss 2.....	495	495	129.8	40.0	10.7	1926	do.....
59	169750	Sow.	Foss 3.....	600	600	130.1	40.0	10.7	1927	do.....
60	169504	Sow.	Foss 12.....	223	223	90.1	36.0	8.0	1926	do.....
61	169520	Sow.	Foss 13.....	225	225	90.0	36.0	8.0	1926	do.....
62	169514	Sow.	Foss 36.....	316	316	100.3	36.0	9.9	1926	do.....
63	169515	Sow.	Foss 37.....	316	316	100.2	36.0	9.9	1926	do.....
64	169251	Sow.	Foss 46.....	388	388	110.5	36.0	11.0	1925	do.....
65	169255	Sow.	Foss 48.....	363	363	109.8	35.8	10.4	1925	do.....
66	169115	Sow.	Foss 57.....	41	41	65.3	23.0	3.3	1900	New Whatcom, Wash.....
67	164838	Sow.	Foss No. 3.....	12	12	58.1	10.3	2.6	1911	Tacoma, Wash.....
68	164939	Sow.	Foss No. 5.....	34	34	57.4	16.5	4.4	1912	do.....
69	169188	Sow.	Foss No. 29.....	228	228	100.0	34.0	7.8	1924	Seattle, Wash.....
70	168489	Sow.	Foss No. 38.....	311	311	100.0	35.8	9.1	1922	do.....
71	168425	Sow.	Foss No. 39.....	311	311	100.0	35.9	9.9	1922	do.....
72	168459	Sow.	Foss No. 40.....	311	311	100.0	36.0	9.9	1922	do.....
73	168673	Sow.	Foss No. 41.....	229	229	90.0	36.0	8.1	1923	do.....
74	168691	Sow.	Foss No. 42.....	253	253	90.0	36.0	9.0	1923	do.....
75	168713	Sow.	Foss No. 43.....	253	253	90.0	36.0	9.0	1923	do.....
76	168722	Sow.	Foss No. 44.....	252	252	35.9	36.0	9.0	1923	do.....

¹ Formerly ^a British shp. Falls of Clyde.
^b Hawaiian shp. Falls of Clyde.

^a Joseph Mollvaine.
^b Formerly barge Yenrut II.
^c Fougères.

Unrigged Vessels

641

Line No.	Serv-ice	Crew	Name of owner	Home port	Address of owner
1	Tnk.	22	General Petroleum Corporation (Del.)	Seattle, Wash.	1325 Dexter Horton Building.
2	Frt.	1	New York Central R. R. Co. (N. Y.)	New York, N. Y.	6 Beaver Street.
3	Frt.	1	Niagara Ferry Co. (N. Y.)	Buffalo, N. Y.	Tonawanda, N. Y.
4	Frt.	0	Tacoma Tug & Barge Co. (Wash.)	Tacoma, Wash.	N. P. Dock.
5	Frt.	2	Dunbar & Sullivan Dredging Co. (N. Y.)	Buffalo, N. Y.	Erle County Bank Building.
6	Frt.	2	Feldspar Products Co. (Minn.)	Duluth, Minn.	Warroad, Minn.
7	Frt.	1	Anthony O'Boyle	New York, N. Y.	16 Bridge Street.
8	Frt.	3	S. C. Loveland Co. (Del.)	Philadelphia, Pa.	151 South Front Street.
9	Frt.	2	B. & O. R. R. Co. (Md.)	Baltimore, Md.	Baltimore and Charles Streets.
10	Frt.	1	James McWilliams Blue Line Co. (N. J.)	New York, N. Y.	1 Broadway.
11	Pas.	1	Davis W. Moss	Memphis, Tenn.	Clarendon, Ark.
12	Fer.	1	Columblana Ferry Co.	Peoria, Ill.	Kampsville, Ill.
13	Fer.	1	do	do	do
14	Frt.	1	Dunbar & Sullivan Dredging Co. (N. Y.)	Buffalo, N. Y.	Erle County Bank Building.
15	Frt.	1	Texas Steamship Co. (N. Y.)	New York, N. Y.	17 Battery Place.
16	Frt.	1	J. W. Drayton	do	1 Broadway.
17	Frt.	12	John Schroeder Lumber Co. (Wis.)	Milwaukee, Wis.	Foot Walnut Street.
18	Frt.	1	New York Trap Rock Corporation (N. Y.)	New York, N. Y.	250 Park Avenue.
19	Frt.	1	James A. O'Boyle	do	11 Moore Street.
20	Frt.	1	New York Central R. R. Co. (N. Y.)	do	6 Beaver Street.
21	Frt.	0	Estate of James Fields	do	29 Broadway.
22	Frt.	1	Joseph F. O'Boyle	do	11 Moore Street.
23	Frt.	1	New York Trap Rock Corporation (N. Y.)	do	250 Park Avenue.
24	Frt.	1	New York Central R. R. Co. (N. Y.)	do	6 Beaver Street.
25	Frt.	1	New York Trap Rock Corporation (N. Y.)	do	250 Park Avenue.
26	Frt.	1	B. & O. R. R. Co. (Md.)	Baltimore, Md.	Baltimore and Charles Streets.
27	Frt.	1	Covered Barges	New York, N. Y.	17 State Street.
28	Frt.	3	L. B. Shaw	Philadelphia, Pa.	133 South Fourth Street.
29	Frt.	1	Exner Sand & Gravel Corporation (N. Y.)	New York, N. Y.	One hundred and ninth Street and East River.
30	Frt.	1	Gabriel Robert	Rouses Point, N. Y.	Champlain, N. Y.
31	Frt.	1	Keeler Transportation Line	New York, N. Y.	1 Broadway.
32	Fer.	0	Florida Short Route Ferry Co. (Ky.)	Louisville, Ky.	Henderson, Ky.
33	Frt.	1	John E. Matton & Son (N. Y.)	Albany, N. Y.	Waterford, N. Y.
34	Frt.	1	P. F. & W. A. Kane	New York, N. Y.	Forty-sixth Street and East River.
35	Frt.	1	Barter Wrecking Corporation (Del.)	do	15 Park Place.
36	Frt.	1	Anthony O'Boyle	do	16 Bridge Street.
37	Frt.	1	Bertoll W. King	do	11 Moore Street.
38	Frt.	1	New York Central R. R. Co. (N. Y.)	do	6 Beaver Street.
39	Frt.	1	do	do	do
40	Frt.	0	W. R. Osborn	Seattle, Wash.	Aberdeen, Wash.
41	Frt.	0	do	do	do
42	Frt.	0	do	do	do
43	Frt.	0	do	do	do
44	Frt.	0	do	do	do
45	Frt.	0	S. L. Dennis Construction Co.	do	Raymond, Wash.
46	Frt.	0	W. R. Osborn	do	Aberdeen, Wash.
47	Frt.	0	do	do	do
48	Frt.	0	do	do	do
49	Frt.	0	Willapa Barge Co. (Wash.)	do	Raymond, Wash.
50	Frt.	0	W. R. Osborn	do	Aberdeen, Wash.
51	Frt.	0	do	do	do
52	Frt.	1	do	do	do
53	Frt.	0	do	do	do
54	Drg.	5	Fox River Improvement Co. (Wis.)	Milwaukee, Wis.	Oshkosh, Wis.
55	Frt.	4	Puget Sound Reduction Co. (N. Y.)	Seattle, Wash.	Blaine, Wash.
56	Frt.	1	Mallory Steamship Co. (Me.)	New York, N. Y.	Pier 36, North River.
57	Frt.	0	Foss Launch & Tug Co. (Wash.)	Tacoma, Wash.	400 Dock Street.
58	Frt.	0	do	do	do
59	Frt.	0	do	do	do
60	Frt.	4	do	do	do
61	Frt.	0	do	do	do
62	Frt.	0	do	do	do
63	Frt.	0	do	do	do
64	Frt.	0	do	do	do
65	Frt.	0	do	do	do
66	Frt.	0	Foss Co. (Wash.)	Seattle, Wash.	Bolcom Dock.
67	Frt.	0	Foss Launch & Tug Co. (Wash.)	Tacoma, Wash.	400 Dock Street.
68	Frt.	0	do	do	do
69	Frt.	0	do	do	do
70	Frt.	1	do	do	do
71	Frt.	1	do	do	do
72	Frt.	1	do	do	do
73	Frt.	0	do	do	do
74	Frt.	0	do	do	do
75	Frt.	0	do	do	do
76	Frt.	1	do	do	do

* Formerly barge E. G. Stoddard.

Unrigged Vessels

Line No.	Official No.	Rtg	Name of vessel	Tonnage		Register dimensions			When built	Where built	
				Gross	Net	Length	Breadth	Depth			
							Feet	Feet	Feet		
1	160276	Sow.	Foss 47.....	380	380	110.3	36.0	10.9	1925	Seattle, Wash.....	
2	169314	Sow.	Foss 49.....	365	365	109.0	36.0	10.4	1925	do.....	
3	168920	Sow.	Foss No. 50.....	237	237	100.2	32.0	8.4	1913	Port Blakely, Wash.....	
4	169471	Sow.	Foss 50.....	252	252	89.8	36.0	9.0	1926	Seattle, Wash.....	
5	165817	Sow.	Foss Launch Co. No. 6.....	150	150	90.4	28.0	7.1	1902	Olympia, Wash.....	
6	165818	Sow.	Foss Launch Co. No. 7.....	150	150	90.4	28.0	7.1	1902	do.....	
7	165819	Sow.	Foss Launch Co. No. 8.....	150	150	90.4	28.0	7.1	1902	do.....	
8	165820	Sow.	Foss Launch Co. No. 9.....	150	150	90.4	28.0	7.1	1902	do.....	
9	166044	Sow.	Foss Launch Co. No. 14.....	234	234	100.8	32.1	8.4	1913	Port Blakely, Wash.....	
10	166045	Sow.	Foss Launch Co. No. 15.....	234	234	100.8	32.1	8.4	1913	do.....	
11	167320	Sow.	Foss Launch Co. No. 22.....	19	19	37.2	16.0	4.1	1918	Tacoma, Wash.....	
12	160280	Sow.	14 (steel).....	397	397	130.0	30.0	11.0	1915	Ashtabula, Ohio.....	
13	106521	Brg.	Fox.....	342	266	145.0	35.0	9.4	1888	Fairhaven, Calif.....	
14	166176	Sow.	Fox.....	24	24	50.0	16.0	3.9	1913	Port Blakely, Wash.....	
15	167729	Brg.	Fox.....	7	7	45.1	12.0	1.6	1918	Dandridge, Tenn.....	
16	163888	Onl.	Frances Roberts.....	117	111	95.5	17.4	8.1	1909	Whitehall, N. Y.....	
17	168144	Brg.	Frances V. Fields.....	489	489	113.8	31.0	13.6	1920	Rondout, N. Y.....	
18	167216	Brg.	Francis.....	454	447	114.0	29.0	13.1	1918	Kingston, N. Y.....	
19	37038	Brg.	Francis Conway.....	206	296	102.5	28.8	10.6	1903	Rondout, N. Y.....	
20	166950	Brg.	Francis Killian, jr.....	236	224	104.5	22.5	10.5	1917	do.....	
21	35616	Brg.	Francis G. McNally.....	417	417	180.6	23.9	11.0	1901	Elkton, Md.....	
22	162601	Brg.	Francis G. Smyth.....	130	130	81.0	28.5	6.5	1905	Unknown.....	
23	164601	Onl.	Francis J. Sloyan.....	106	99	96.0	17.5	7.8	1911	Rondout, N. Y.....	
24	166541	Brg.	Francis S. Bushey.....	528	528	120.0	33.0	12.8	1916	Brooklyn, N. Y.....	
25	166953	Brg.	Francis T. Howard.....	438	430	113.9	30.0	12.5	1917	Rondout, N. Y.....	
26	37639	Brg.	Frank.....	419	419	180.7	23.8	10.8	1902	Elkton, Md.....	
27	160781	Brg.	Frank.....	246	232	108.0	22.5	10.5	1917	Watervliet, N. Y.....	
28	167255	Brg.	Frank.....	292	292	111.0	33.0	8.3	1910	Kingston, N. Y.....	
29	165489	Brg.	Frank C.....	197	197	101.3	30.0	7.7	1905	Brooklyn, N. Y.....	
30	167263	Brg.	Frank Egan, jr.....	240	228	107.6	22.5	10.5	1918	Kingston, N. Y.....	
31	163855	Onl.	Frank Jennings.....	122	115	96.5	17.5	8.4	1908	Whitehall, N. Y.....	
32	37489	Brg.	Frank Jones.....	274	260	127.5	32.5	8.8	1880	Hartford, Conn.....	
33	162785	Onl.	Frank Ryan.....	106	99	96.4	17.7	7.5	1906	Whitehall, N. Y.....	
34	166742	Brg.	Frank Stafford.....	226	221	97.0	25.8	10.0	1915	Rondout, N. Y.....	
35	167627	Brg.	Frank A. Baker, jr.....	447	447	112.0	29.0	13.1	1919	Kingston, N. Y.....	
36	167242	Brg.	Frank A. Goss.....	490	481	115.3	30.3	13.6	1918	do.....	
37	166534	Brg.	Frank A. Smith.....	414	414	110.7	28.7	12.6	1916	do.....	
38	37622	Brg.	Frank C. Kugler.....	407	407	172.4	23.8	11.0	1899	Elkton, Md.....	
39	200234	Brg.	Frank D. Phelps.....	85	85	90.5	20.0	8.1	1903	Chaumont, N. Y.....	
40	169414	Brg.	Frank J. Casey.....	306	306	111.8	33.8	8.8	1924	Tottenville, N. Y.....	
41	166576	Brg.	Frank J. Gallagher.....	353	353	115.3	36.2	9.2	1915	Rockland Lake, N. Y.....	
42	162974	Brg.	Frank L. Tague.....	224	224	93.6	22.0	11.0	1903	Kingston, N. Y.....	
43	169634	Brg.	Frank M. Knauss.....	333	333	113.0	33.9	9.3	1926	do.....	
44	167108	Brg.	Frank P. Scully.....	521	504	116.0	30.2	14.0	1917	Gildersleeve, Conn.....	
45	165216	Brg.	Frank R. Diggs.....	480	433	199.7	23.8	10.8	1913	Bath, Me.....	
46	162232	Onl.	Frank W. Myers.....	103	98	96.5	17.6	7.8	1904	Champlain, N. Y.....	
47	168492	Brg.	Frank W. Smith.....	308	308	111.2	32.2	9.4	1918	Kingston, N. Y.....	
48	168507	Brg.	FRANKPORT.....	291	291	140.3	35.1	6.5	1922	Pittsburgh, Pa.....	
49	37572	Onl.	Frankie Bergen.....	129	122	98.6	17.6	8.3	1896	Whitehall, N. Y.....	
50	37627	Brg.	Franklin.....	338	325	111.0	26.6	11.2	1901	Rondout, N. Y.....	
51	168529	Brg.	Franklin.....	297	297	100.2	25.9	11.0	1922	Kingston, N. Y.....	
52	164269	Brg.	Franklin H. Skeelo.....	255	255	100.9	25.0	11.6	1909	do.....	
53	166782	Sow.	Fred.....	132	132	69.9	25.4	3.3	1917	Alexandria Bay, N. Y.....	
54	168925	Brg.	Fred Juenger.....	506	508	114.0	30.6	13.6	1922	Kingston, N. Y.....	
55	164829	Brg.	FRED SMARTLEY, Jr.....	522	522	189.2	23.8	12.0	1912	Philadelphia, Pa.....	
56	168320	Brg.	Fred A. Murphy.....	501	501	100.0	32.0	7.4	1920	Tottenville, N. Y.....	
57	169105	Brg.	FRED E. HASLER.....	721	712	200.2	36.0	10.2	1910	Pittsburgh, Pa.....	
58	167910	Brg.	Fred G. Shovah.....	246	246	108.0	22.5	10.5	1920	Watervliet, N. Y.....	
59	168505	Brg.	Fred M. Henry.....	318	318	89.0	30.6	11.4	1920	Kingston, N. Y.....	
60	165518	Brg.	Fred S. Burroughs.....	236	236	99.4	21.5	10.7	1922	do.....	
61	167891	Brg.	Fred W. Barth.....	247	247	105.6	22.0	10.9	1920	Cohoes, N. Y.....	
62	164980	Brg.	Freddie McCann.....	430	430	113.8	29.3	12.8	1912	Kingston, N. Y.....	
63	166621	Brg.	Frederick.....	311	311	79.7	28.4	7.2	1917	Brooklyn, N. Y.....	
64	167409	Brg.	Frederick No. 10.....	428	421	112.0	29.2	13.3	1918	Kingston, N. Y.....	
65	166208	Brg.	Frederick No. 11.....	435	435	113.0	28.0	13.3	1916	South Rondout, N. Y.....	
66	166457	Brg.	Fred'k A. Egerton.....	137	137	96.6	17.6	9.0	1905	Durhamville, N. Y.....	
67	165502	Brg.	Frederick W. Kelley.....	205	201	96.0	24.5	9.2	1913	Rondout, N. Y.....	
68	167212	Brg.	Freedom.....	495	495	115.4	31.0	13.2	1918	Kingston, N. Y.....	
69	166847	Brg.	Freestone.....	297	297	112.1	33.5	8.9	1905	Brooklyn, N. Y.....	
70	166500	Brg.	Fresno.....	242	242	95.2	34.2	8.5	1916	Kingston, N. Y.....	
71	162678	Sow.	Fronoy.....	243	243	110.0	30.0	9.0	1906	Superior, Wis.....	
72	168831	Brg.	Fuel Barge No. 1.....	63	63	90.0	16.0	5.0	1916	Pittsburgh, Pa.....	
73	37606	Brg.	Fulton.....	113	98	75.8	25.2	7.2	1900	Brooklyn, N. Y.....	
74	169242	Brg.	Fulton Ferry No. 2.....	22	22	84.1	14.8	2.8	1925	Fulton, Ark.....	
75	168177	Brg.	Fulton Ferry No. 3.....	11	11	60.8	13.1	1.8	1921	do.....	
76	162959	Brg.	Furniss.....	424	403	99.0	30.3	7.8	1906	Brooklyn, N. Y.....	

1 Formerly U. S. Eng. scow No. 6.
2 Formerly U. S. Navy launch.
3 Formerly schooner Allen A.
4 Formerly canal boat J. P. O. Langlois.

5 Formerly barge Frances V. Whitney.
6 Formerly barge D. Fairfax Bush.
7 Formerly barge Agnes McNally.

Unrigged Vessels

643

Line No.	Service	Crew	Name of owner	Home port	Address of owner
1	Frt.	0	Foss Launch & Tug Co. (Wash.)	Tacoma, Wash.	400 Dock Street.
2	Frt.	0	do	do	Do.
3	Frt.	0	Thea Foss	do	4604 North Twenty-fifth Street.
4	Frt.	0	Foss Co. (Wash.)	Seattle, Wash.	Bolcom Dock.
5	Frt.	0	Foss Launch & Tug Co. (Wash.)	Tacoma, Wash.	Do.
6	Frt.	0	do	do	4604 North Twenty-fifth Street.
7	Frt.	0	do	do	Do.
8	Frt.	0	do	do	Do.
9	Frt.	0	do	do	Do.
10	Frt.	0	do	do	Do.
11	Frt.	0	do	do	Do.
12	Frt.	1	Dunbar & Sullivan Dredging Co. (N. Y.)	Buffalo, N. Y.	Erle County Bank Building.
13	Fsh.	2	Olaf O. Olsen	Los Angeles, Calif.	Redondo Beach, Calif.
14	Frt.	0	Booth Fisheries Co. (Del.)	Seattle, Wash.	600 Marion Building.
15	Frt.	0	Mrs. Thula Fox	Chattanooga, Tenn.	Dandridge, Tenn.
16	Frt.	1	Charles M. Roberts	Albany, N. Y.	Champlain, N. Y.
17	Frt.	1	Estate of James Fields	New York, N. Y.	29 Broadway.
18	Frt.	1	Richard J. Foster	do	11 Broadway.
19	Frt.	1	Michael J. Derby	do	17 State Street.
20	Frt.	1	William Killian	do	211 Eagle Street (B.).
21	Frt.	1	John H. McNally Estate	Philadelphia, Pa.	2633 East Thompson Street.
22	Frt.	1	Rogers Lighterage Co. (N. Y.)	New York, N. Y.	59 Pearl Street.
23	Frt.	1	Thomas P. Sloyan	Albany, N. Y.	Kingston, N. Y.
24	Frt.	0	Cleary Bros. (N. Y.)	New York, N. Y.	116 Broad Street.
25	Frt.	1	Michael J. Howard	do	1 Broadway.
26	Frt.	2	James J. McNally	Philadelphia, Pa.	Bullitt Building.
27	Frt.	1	James F. Dwyer	Albany, N. Y.	Kingston, N. Y.
28	Frt.	0	Jacobus Grauwuller Co. (N. Y.)	New York, N. Y.	24 Stone Street.
29	Frt.	1	John R. McMullen	do	1 Broadway.
30	Frt.	1	Frank Egan	Albany, N. Y.	Kingston, N. Y.
31	Frt.	1	Michael Haley	New York, N. Y.	5 and 6 East River.
32	Frt.	1	Hartford & New York Transportation Co. (Conn.)	Hartford, Conn.	285 State Street.
33	Frt.	1	Florence M. Brassard	Rouses Point, N. Y.	Champlain, N. Y.
34	Frt.	1	James F. Dwyer	Albany, N. Y.	Kingston, N. Y.
35	Frt.	1	James F. Dwyer	New York, N. Y.	33 Coenties Slip.
36	Frt.	1	James A. O'Boyle	do	11 Moore Street.
37	Frt.	1	Michael J. Derby	do	17 State Street.
38	Frt.	1	Michael Dempsey	Philadelphia, Pa.	507 Bullitt Building.
39	Frt.	3	John J. Roen	Grand Haven, Mich.	Charlevoix, Mich.
40	Frt.	1	Wilson P. Foss	New York, N. Y.	250 Park Avenue.
41	Frt.	1	New York Trap Rock Corporation (N. Y.)	do	101 Park Avenue.
42	Frt.	1	Catherine Tague	do	1 Broadway.
43	Frt.	1	Wilson P. Foss	do	250 Park Avenue.
44	Frt.	1	Anthony O'Boyle	do	16 Bridge Street.
45	Frt.	2	Eastern Transportation Co. (Del.)	Wilmington, Del.	
46	Frt.	1	Herbert Magraw	New York, N. Y.	11 Moore Street.
47	Frt.	1	New York Trap Rock Corporation (N. Y.)	do	250 Park Avenue.
48	Tnk.	0	Inland Waterways Co. (Del.)	Louisville, Ky.	316 West Jefferson Street.
49	Frt.	1	Daniel Knights	Albany, N. Y.	Port Henry, N. Y.
50	Frt.	1	Keeler Transportation Line (N. Y.)	New York, N. Y.	1 Broadway.
51	Frt.	1	New York Central R. R. Co. (N. Y.)	do	6 Beaver Street.
52	Frt.	2	Coastwise Lighterage Co. (Mass.)	Boston, Mass.	92 State Street.
53	Frt.	1	Fred Knight	Cape Vincent, N. Y.	Alexandria Bay, N. Y.
54	Frt.	0	James T. O'Donnell	New York, N. Y.	44 Whitehall Street.
55	Frt.	2	S. C. Loveland Co. (Del.)	Philadelphia, Pa.	151 South Front Street.
56	Frt.	1	Wright & Cobb Lighterage Co. (N. Y.)	New York, N. Y.	17 Battery Place.
57	Tnk.	1	Kingston Holding Corporation (N. Y.)	do	143 Liberty Street.
58	Frt.	1	Michael J. Derby	do	17 State Street.
59	Frt.	1	W. F. & R. Boat Builders (N. Y.)	do	59 Pearl Street.
60	Frt.	1	Marine Transit Corporation (N. Y.)	do	17 Battery Place.
61	Frt.	1	James H. Riley	Albany, N. Y.	Whitehall, N. Y.
62	Frt.	1	Armstrong Transportation Co. (N. J.)	New York, N. Y.	90 West Street.
63	Frt.	1	B. & O. R. R. Co. (Md.)	Baltimore, Md.	Baltimore and Charles Streets.
64	Frt.	1	Frederick Starr Contracting Co. (N. Y.)	New York, N. Y.	220 West Forty-second Street.
65	Frt.	0	do	do	Do.
66	Frt.	3	Eclipse Lighterage & Transportation Co. (N. J.)	do	Jersey City, N. J.
67	Frt.	1	James F. Dwyer	Albany, N. Y.	Kingston, N. Y.
68	Frt.	0	Cleary Bros. (N. Y.)	New York, N. Y.	116 Broad Street.
69	Frt.	0	New York Trap Rock Corporation (N. Y.)	do	250 Park Avenue.
70	Frt.	1	Southern Pacific Co. (Ky.)	do	Pier 49, North River.
71	Frt.	4	Whitney Bros. Co. (Wis.)	Duluth, Minn.	Superior, Wis.
72	Frt.	0	Iron City Sand & Gravel Co. (Pa.)	Pittsburgh, Pa.	1106 Bessmer Building.
73	Frt.	1	New York Central R. R. Co. (N. Y.)	New York, N. Y.	6 Beaver Street.
74	Pas.	2	Fulton Ferry & Bridge Co. (Ark.)	Memphis, Tenn.	Fulton, Ark.
75	Fer.	1	do	do	Do.
76	Frt.	1	New York Central R. R. Co. (N. Y.)	New York, N. Y.	6 Beaver Street.

⁷ Formerly U. S. Navy barge Shrapnel.
⁸ Formerly barge Charles O. McIlvaine.
⁹ Formerly barge Hamburg.

¹⁰ Formerly barge Cullen No. 185.
¹¹ Formerly barge ^a Washington.
^b Scully Girls.

Unrigged Vessels

Line No.	Official No.	Rig	Name of vessel	Tonnage		Register dimensions			When built	Where built
				Gross	Net	Length	Breadth	Depth		
				Feet			Feet			
1	39730	Sow.	G. No. 1.....	26	26	52.0	10.3	3.0	1899	Anacortes, Wash.....
2	166430	Sow.	G. L. 39.....	18	18	42.1	16.4	3.4	1915	Sault Ste. Marie, Mich.....
3	167171	Sow.	G. L. No. 8 (steel).....	217	217	111.1	28.0	9.3	1895	Chicago, Ill.....
4	168258	Sow.	G. L. No. 28.....	339	339	126.0	30.0	11.0	1901	do.....
5	165603	Sow.	G. L. No. 52.....	140	140	74.7	28.4	7.6	1907	do.....
6	169702	Sow.	G. P. No. 1.....	28	28	52.0	15.9	3.0	1927	Seattle, Wash.....
7	169535	Sow.	G. C. Co. No. 1.....	74	74	60.0	20.0	7.3	1926	Hoquiam, Wash.....
8	167397	Brg.	G. T. P. No. 3.....	236	236	132.1	33.5	6.8	1913	Samoa, Calif.....
9	165717	Sow.	G. G. S. Y. No. 1.....	11	11	36.0	12.0	3.2	1914	Seattle, Wash.....
10	165758	Sow.	G. G. S. Y. No. 2.....	20	20	40.2	16.0	4.1	1914	do.....
11	166274	Sow.	G. G. S. Y. No. 3.....	28	28	50.0	18.0	3.8	1916	do.....
12	166734	Sow.	G. G. S. Y. No. 5.....	29	29	50.2	18.0	4.1	1917	do.....
13	164361	Sow.	G. H. C. Co. No. 1.....	62	62	65.0	22.0	5.0	1907	Hoquiam, Wash.....
14	164336	Sow.	G. H. C. Co. No. 2.....	106	106	80.0	26.0	6.0	1908	do.....
15	164330	Sow.	G. H. C. Co. No. 3.....	106	106	80.0	26.0	6.0	1909	do.....
16	164337	Sow.	G. H. C. Co. No. 4.....	225	225	100.4	32.0	8.0	1909	do.....
17	164338	Sow.	G. H. C. Co. No. 5.....	225	225	100.4	32.0	8.0	1909	do.....
18	164331	Sow.	G. H. C. Co. No. 6.....	225	225	100.4	32.0	8.0	1910	do.....
19	164332	Sow.	G. H. C. Co. No. 7.....	106	106	80.0	26.0	6.0	1910	do.....
20	164869	Sow.	G. H. C. Co. No. 8.....	58	58	60.4	24.2	4.5	1908	Aberdeen, Wash.....
21	164586	Sow.	G. H. C. Co. No. 9.....	32	32	55.8	22.4	3.0	1903	Hoquiam, Wash.....
22	164595	Sow.	G. H. C. Co. No. 10.....	97	97	75.0	24.4	5.5	1907	Aberdeen, Wash.....
23	164613	Sow.	G. H. C. Co. No. 11.....	226	226	100.0	32.2	8.0	1911	Hoquiam, Wash.....
24	168353	Sow.	G. H. C. Co. No. 14.....	177	177	90.0	28.0	8.1	1922	do.....
25	166289	Sow.	G. & E. Co.....	16	16	46.0	16.0	3.0	1911	Marine City, Mich.....
26	39744	Sow.	G. and B. No. 1.....	17	17	45.5	14.5	3.4	1900	Anacortes, Wash.....
27	39745	Sow.	G. and B. No. 2.....	17	17	45.5	14.5	3.4	1900	do.....
28	164406	Sow.	G. & B. No. 5.....	30	30	57.0	16.0	4.1	1911	Bellingham, Wash.....
29	164407	Sow.	G. & B. No. 6.....	30	30	57.0	16.0	4.1	1911	do.....
30	164427	Sow.	G. & B. No. 7.....	26	26	51.0	15.9	4.1	1911	do.....
31	164428	Sow.	G. & B. No. 8.....	26	26	51.0	15.9	4.1	1911	do.....
32	165269	Sow.	G. & B. No. 9.....	30	30	56.2	15.9	4.1	1913	do.....
33	165330	Sow.	G. & B. No. 10.....	30	30	56.2	15.9	4.1	1913	do.....
34	39750	Sow.	G. and B. Co. No. 4.....	20	20	46.0	14.5	3.5	1900	Port Roberts, Wash.....
35	39749	Sow.	G. and B. Co. No. 3.....	20	20	46.0	14.5	3.5	1900	do.....
36	169448	Sow.	G. & B. Co. No. 11.....	25	25	50.3	14.8	4.1	1926	Bellingham, Wash.....
37	169458	Sow.	G. & B. Co. No. 12.....	25	25	50.3	14.8	4.1	1926	do.....
38	167208	Brg.	G. F. McCaffrey.....	505	505	120.7	30.5	13.3	1918	South Rondout, N. Y.....
39	162774	Cnl.	G. F. Underwood.....	102	97	96.0	17.0	7.5	1906	Rondout, N. Y.....
40	167582	Brg.	G. G. Bennett.....	479	459	199.6	23.9	11.3	1919	Beaufort, N. C.....
41	163610	Brg.	G. K. Mellen.....	448	427	116.0	30.2	12.0	1908	Gildersleeve, Conn.....
42	165873	Sow.	G. N. Fisheries No. 1.....	28	28	55.0	16.0	3.9	1915	Everett, Wash.....
43	165888	Sow.	G. N. Fisheries No. 2.....	28	28	55.0	16.0	3.9	1915	do.....
44	162701	Brg.	G. P. Hemstreet.....	277	277	110.3	31.0	9.0	1904	Eddyville, N. Y.....
45	163413	Brg.	G. W. Kellam.....	377	377	112.1	28.3	11.6	1907	Kingston, N. Y.....
46	166179	Brg.	G. W. Lethbridge.....	349	349	91.2	31.0	12.5	1914	Brooklyn, N. Y.....
47	169093	Brg.	Galnor Ferry.....	12	12	58.0	12.0	4.3	1923	Batesville, Ark.....
48	39766	Brg.	Galther.....	144	126	80.0	28.3	7.4	1901	Port Richmond, N. Y.....
49	168433	Brg.	GALENA No. 1.....	1,048	957	200.0	35.2	16.6	1920	Nashville, Tenn.....
50	163328	Brg.	Galveston.....	496	496	95.7	34.2	8.5	1907	Perth Amboy, N. J.....
51	165021	Brg.	Galveston.....	186	186	85.3	30.1	8.4	1912	Kingston, N. Y.....
52	163009	Brg.	Gardiner.....	427	404	99.0	30.3	7.8	1906	Brooklyn, N. Y.....
53	164668	Sow.	Garfield No. 6.....	112	112	81.4	24.0	6.6	1911	Port Townsend, Wash.....
54	168624	Brg.	Garland City Ferry.....	16	16	64.8	14.0	2.2	1923	Garland, Ark.....
55	166326	Brg.	Garrett.....	313	313	80.8	23.0	7.3	1916	Brooklyn, N. Y.....
56	169600	Brg.	GARRISON.....	525	525	100.2	32.3	9.6	1926	East Boston, Mass.....
57	166808	Brg.	Gary.....	307	307	79.6	28.0	7.6	1917	Brooklyn, N. Y.....
58	163878	Sow.	Gas.....	22	22	42.2	16.5	4.0	1907	Mount Vernon, Wash.....
59	165423	Brg.	Gascoin 10.....	291	291	111.5	32.2	8.9	1913	Brooklyn, N. Y.....
60	166997	Brg.	Gaspee.....	389	389	113.2	27.2	11.5	1917	East Providence, R. I.....
61	169616	Brg.	Gene Pope.....	333	333	113.6	33.9	9.3	1926	Kingston, N. Y.....
62	164684	Brg.	General.....	278	278	90.0	44.1	7.2	1911	Baltimore, Md.....
63	169561	Brg.	GENERAL.....	792	792	160.0	40.1	10.5	1926	do.....
64	168361	Sow.	GENERAL LUDLOW.....	189	184	161.8	36.0	3.7	1904	Ferrysburg, Mich.....
65	210866	Brg.	GEN'L PETTIBONE.....	775	768	202.6	36.4	13.9	1912	Galveston, Tex.....
66	169252	Brg.	General Murray.....	372	372	106.5	29.3	12.3	1922	Kingston, N. Y.....
67	167342	Brg.	General Wood.....	354	337	105.4	26.7	11.4	1917	Rondout, N. Y.....
68	166088	Sow.	General Petroleum No. 4.....	306	306	100.2	34.0	10.5	1915	Seattle, Wash.....
69	166107	Sow.	General Petroleum No. 5.....	50	50	50.0	22.0	5.6	1915	do.....
70	167424	Sow.	General Petroleum Corpora- tion No. 7.....	309	309	109.9	31.9	10.1	1918	do.....
71	30683	Brg.	Geneva.....	447	412	110.6	30.0	7.6	1890	Brooklyn, N. Y.....
72	39768	Brg.	Geneve.....	347	329	108.3	27.4	12.1	1901	Gildersleeve, Conn.....
73	39765	Brg.	George.....	171	171	84.8	30.2	7.6	1900	Brooklyn, N. Y.....
74	167674	Brg.	George.....	237	237	100.7	33.2	7.6	1916	Kingston, N. Y.....
75	168283	Brg.	George Mc.....	25	25	79.4	15.8	2.3	1921	Des Arc, Ark.....
76	163404	Brg.	George Conway.....	312	312	111.6	28.0	11.8	1907	Kingston, N. Y.....
77	166710	Brg.	Geo. Henry.....	37	37	50.0	20.0	4.5	1917	Detroit, Mich.....

1 Formerly barge Hermitage.

Unrigged Vessels

645

Line No.	Serv- ice	Crew	Name of owner	Home port	Address of owner
1	Frt.	0	Shepard Point Packing Co. (Wash.)	Seattle, Wash.	Colman Building.
2	Frt.	0	Great Lakes Dredge & Dock Co. (N. J.)	Duluth, Minn.	First National Bank Building.
3	Frt.	2	do.	do.	Do.
4	Frt.	2	do.	do.	Do.
5	Frt.	2	do.	do.	Do.
6	Fsh.	0	Gorman Packing Corporation (Wash.)	Seattle, Wash.	Colman Building.
7	Frt.	0	O. S. Morris	do.	Hoquiam, Wash.
8	Frt.	0	City of Los Angeles (Calif.)	Los Angeles, Calif.	Room 33, City Hall.
9	Frt.	0	W. H. Ingersoll	Seattle, Wash.	East Seattle, Wash.
10	Frt.	0	Hood Bay Canning Co. (Wash.)	Juneau, Alaska	Killsnoo, Alaska.
11	Fsh.	0	Nakat Packing Corporation (N. Y.)	Ketchikan, Alaska	
12	Frt.	0	San Juan Fishing & Packing Co. (Wash.)	Seattle, Wash.	Foot Stacy Street.
13	Frt.	0	Geo. W. King	do.	South Bend, Wash.
14	Frt.	0	Grays Harbor Construction Co. (Wash.)	do.	Hoquiam, Wash.
15	Frt.	3	do.	do.	Do.
16	Frt.	0	Foss Launch & Tug Co. (Wash.)	Tacoma, Wash.	400 Dock Street.
17	Frt.	0	do.	do.	Do.
18	Frt.	0	Grays Harbor Construction Co. (Wash.)	Seattle, Wash.	Hoquiam, Wash.
19	Frt.	0	do.	do.	Do.
20	Frt.	0	do.	do.	Do.
21	Frt.	0	do.	do.	Do.
22	Frt.	0	do.	do.	Do.
23	Frt.	0	do.	do.	Do.
24	Frt.	0	do.	do.	Do.
25	Frt.	1	J. H. Baer	Port Huron, Mich.	3129 Gratiot Avenue.
26	Frt.	0	George & Barker Salmon Packing Co. (Wash.)	Seattle, Wash.	Point Roberts, Wash.
27	Frt.	0	do.	do.	Do.
28	Frt.	1	do.	do.	Do.
29	Frt.	1	do.	do.	Do.
30	Frt.	0	do.	do.	Do.
31	Frt.	0	do.	do.	Do.
32	Frt.	0	do.	do.	Do.
33	Frt.	0	do.	do.	Do.
34	Frt.	0	do.	do.	Do.
35	Frt.	0	do.	do.	Do.
36	Fsh.	0	do.	do.	Do.
37	Fsh.	0	do.	do.	Do.
38	Frt.	0	Mary J. McCaffrey	New York, N. Y.	1 Broadway.
39	Frt.	1	Lake Champlain Transpn. Co. (N. Y.)	Albany, N. Y.	Whitehall, N. Y.
40	Frt.	1	Munger & Bennett (N. J.)	Philadelphia, Pa.	Camden, N. J.
41	Frt.	1	James McWilliams Blue Line (N. J.)	New York, N. Y.	1 Broadway.
42	Fsh.	0	Teller Packing Co. (Wash.)	Seattle, Wash.	Bellingham, Wash.
43	Frt.	0	Sea Coast Packing Co. (Wash.)	do.	305 Mutual Life Building.
44	Frt.	1	Cleary Bros. (N. Y.)	New York, N. Y.	116 Broad Street.
45	Frt.	1	do.	do.	Do.
46	Frt.	0	James T. O'Donnell	do.	44 Whitehall Street.
47	Pas.	1	Desha Lester	Memphis, Tenn.	Desha, Ark.
48	Frt.	3	B. & O. R. R. Co. (Md.)	Baltimore, Md.	Baltimore and Charles Streets.
49	Tnk.	0	Galen Navigation Co. (Tex.)	Houston, Tex.	
50	Frt.	2	Southern Pacific Co. (Ky.)	New York, N. Y.	Pier 49, North River.
51	Frt.	1	Mallory Steamship Co. (Me.)	do.	Pier 38, North River.
52	Frt.	1	New York Central R. R. Co. (N. Y.)	do.	6 Beaver Street.
53	Frt.	0	Frank Van Loon	Seattle, Wash.	125 Second Avenue, North.
54	Pas.	1	J. T. Smith	Memphis, Tenn.	Garland, Ark.
55	Frt.	1	B. & O. R. R. Co. (Md.)	Baltimore, Md.	Baltimore and Charles Streets.
56	Frt.	1	New York Central R. R. Co. (N. Y.)	New York, N. Y.	6 Beaver Street.
57	Frt.	1	B. & O. R. R. Co. (Md.)	Baltimore, Md.	Baltimore and Charles Streets.
58	Fsh.	0	A. Haugland	Port Townsend, Wash.	Anacortes, Wash.
59	Frt.	1	George W. Gascoin	New York, N. Y.	Jersey City, N. J.
60	Frt.	0	Staples Coal Co. (Mass.)	Fall River, Mass.	Taunton, Mass.
61	Frt.	1	Wilson P. Foss	New York, N. Y.	250 Park Avenue.
62	Frt.	1	Arundel Corporation (Md.)	Baltimore, Md.	Pier 2, Pratt Street.
63	Drg.	64	Hollywood Dredging & Construction Co. (Fla.)	Miami, Fla.	Hollywood, Fla.
64	Frt.	2	Della Jacques Sand & Gravel Co. (Mich.)	Detroit, Mich.	1073 Maryland Avenue.
65	Tnk.	6	Magnolia Petroleum Co. (Tex.)	Port Arthur, Tex.	Beaumont, Tex.
66	Frt.	1	Edward G. Murray Lighterage & Transportation Co.	Albany, N. Y.	Waterford, N. Y.
67	Frt.	1	C. H. Sprague & Son	Boston, Mass.	33 Broad Street.
68	Frt.	0	General Petroleum Corporation of California (Del.)	Seattle, Wash.	1325 Dexter Horton Building.
69	Frt.	0	do.	do.	Do.
70	Tnk.	0	do.	do.	Do.
71	Frt.	1	New York Central R. R. Co. (N. Y.)	New York, N. Y.	6 Beaver Street.
72	Frt.	0	McWilliams Bros. (N. Y.)	do.	1 Broadway.
73	Frt.	1	Lee's Lighters (N. Y.)	do.	44 Whitehall Street.
74	Frt.	1	B. R. Roome	do.	80 South Street.
75	Pas.	1	A. L. Erwin	Memphis, Tenn.	Des Aro, Ark.
76	Frt.	0	Michael J. Derby	New York, N. Y.	17 State Street.
77	Frt.	0	C. B. White	Detroit, Mich.	175 East Larned Street.

1 Formerly barge John J.

Unrigged Vessels

Line No.	Official No.	Rig	Name of vessel	Tonnage		Register dimensions			When built	Where built	
				Gross	Net	Length	Breadth	Depth			
							Feet	Feet	Feet		
1	86505	Sow	George Leslie	29	21	52.9	17.5	4.1	1900	Woolwich, Me.	
2	39689	Brg.	George Lethbridge	134	127	85.0	28.2	6.8	1891	Brooklyn, N. Y.	
3	164862	Cnl.	George Roberts	102	96	96.0	17.5	7.0	1912	Waterford, N. Y.	
4	166720	Brg.	George Washington	432	432	110.4	30.7	12.9	1917	Mariners Harbor, N. Y.	
5	167427	Brg.	Geo. B. Barnes	371	371	115.0	36.2	9.7	1916	Rockland Lake, N. Y.	
6	164139	Cnl.	George C. Donehue	106	99	96.0	17.6	7.8	1910	Rondout, N. Y.	
7	164195	Cnl.	Geo. E. Fields	101	96	96.0	17.6	7.6	1910	Waterford, N. Y.	
8	169074	Brg.	George E. Lane	572	572	109.9	33.7	8.7	1924	Kingston, N. Y.	
9	166091	Cnl.	George E. Weightman	108	100	96.0	17.5	7.8	1915	Waterford, N. Y.	
10	168462	Brg.	George F. Barton	240	240	101.4	21.5	10.7	1922	Kingston, N. Y.	
11	168504	Brg.	George F. Cooke	236	236	99.4	21.5	10.7	1922	do.	
12	164984	Cnl.	George F. Mackey	115	108	96.0	17.5	7.8	1912	Watervliet, N. Y.	
13	167871	Brg.	George G. Murray	380	380	100.0	29.0	12.1	1920	Kingston, N. Y.	
14	168520	Brg.	George H. Hallenbeck	241	241	108.0	22.5	10.5	1922	Athens, N. Y.	
15	39712	Cnl.	George H. Stevens	115	109	94.3	17.6	8.3	1897	Champlain, N. Y.	
16	168066	Brg.	George H. Stevenson	490	490	113.7	32.1	13.0	1920	Brooklyn, N. Y.	
17	165307	Cnl.	Geo. L. Mylott	103	96	96.0	17.4	7.3	1913	Waterford, N. Y.	
18	169415	Brg.	Geo. M. Brewster	306	306	111.8	33.8	8.8	1924	Tottenville, N. Y.	
19	166951	Brg.	George S. Bord	247	240	105.6	22.0	10.8	1917	Cohoes, N. Y.	
20	168285	Brg.	George S. Brown	205	205	96.0	24.5	9.3	1914	Kingston, N. Y.	
21	167199	Sow	Geo. S. Long	243	243	100.0	36.0	7.6	1918	Everett, Wash.	
22	165524	Brg.	George S. Reppier	395	395	109.9	28.4	12.7	1913	Kingston, N. Y.	
23	169043	Brg.	George W. Bauer	333	333	113.6	33.9	9.3	1926	do.	
24	162535	Cnl.	George W. Tupper	100	95	97.0	17.4	8.0	1899	Troy, N. Y.	
25	163302	Brg.	Georgetown	353	353	84.2	29.4	7.2	1906	Kingston, N. Y.	
26	167465	Brg.	Geralda	499	499	110.0	32.0	13.3	1914	Brooklyn, N. Y.	
27	169717	Cnl.	Gerald Archambault	259	259	105.8	22.0	11.4	1918	Kingston, N. Y.	
28	39764	Brg.	Gerhard	158	130	84.4	30.2	7.3	1900	Perth Amboy, N. J.	
29	39778	Sow	Gertrude	131	131	90.0	20.0	6.2	1901	Everett, Wash.	
30	167466	Brg.	Gertrude	295	295	109.7	33.5	9.0	1899	Brooklyn, N. Y.	
31	167662	Brg.	Gertrude Weightman	254	254	106.0	22.5	11.1	1919	Cohoes, N. Y.	
32	162531	Cnl.	Gertrude A. Devoe	106	99	93.7	17.5	7.5	1901	Northumberland, N. Y.	
33	166783	Brg.	Gertrude S. McQueen	451	451	111.1	29.5	13.3	1917	Kingston, N. Y.	
34	167600	Sow	Giant	119	119	85.0	38.1	4.6	1910	Middleport, N. Y.	
35	168549	Sow	Gig Harbor No. 1	11	11	29.0	12.0	4.2	1922	Gig Harbor, Wash.	
36	168119	Brg.	Gilbert Cutler	446	446	113.0	29.0	13.1	1920	Kingston, N. Y.	
37	167200	Brg.	Gilbert W. Benedict	447	447	112.0	29.0	13.1	1918	Athens, N. Y.	
38	169546	Brg.	Gilvan	19	14	41.2	12.0	4.0	1918	Los Angeles, Calif.	
39	166486	Brg.	Ginzel No. 2	25	25	51.0	20.0	3.0	1901	Muskegon, Mich.	
40	168728	Brg.	Girard	295	295	139.0	23.0	10.0	1892	Wilmington, Del.	
41	169315	Brg.	Giuseppe	17	17	44.5	13.2	4.5	1925	San Francisco, Calif.	
42	162703	Brg.	Gladiator	454	418	98.0	38.0	11.0	1900	Detroit, Mich.	
43	164960	Brg.	Gladys	12	12	33.6	13.6	3.2	1910	Thousand Island Park N. Y.	
44	36969	Brg.	Glen	242	221	105.8	30.4	8.7	1901	Weehawken, N. J.	
45	39700	Brg.	Glenola	135	135	83.9	28.1	9.1	1891	Advocate, Nova Scotia.	
46	162855	Brg.	Glenwood	151	104	80.0	28.1	8.0	1906	Baltimore, Md.	
47	169320	Brg.	Glenwood	448	448	100.5	32.3	7.7	1925	Kingston, N. Y.	
48	168854	Brg.	Globe	281	281	100.4	34.2	9.2	1923	do.	
49	39759	Brg.	GOLD STANDARD	222	222	88.4	25.2	11.0	1895	Sault Ste. Marie, Mich.	
50	167741	Sow	Golden Gate	406	406	109.3	40.0	10.7	1919	Tacoma, Wash.	
51	164785	Cnl.	Golden Rule	106	99	96.0	17.5	7.8	1912	Rondout, N. Y.	
52	168410	Brg.	Goldie M	23	23	68.0	13.8	3.7	1913	Mount Vernon, Ind.	
53	169368	Brg.	Golfo No. 1	127	127	86.0	26.4	6.5	1921	West Lake, La.	
54	167723	Sow	GOMERIL	247	247	95.0	27.5	11.5	1914	Newport News, Va.	
55	165456	Sow	Gopher	15	15	46.0	16.0	2.6	1913	Anacortes, Wash.	
56	168392	Brg.	Gordon C. Baird	240	240	101.4	21.5	10.7	1922	Kingston, N. Y.	
57	164322	Sow	Gossoon	134	134	70.0	30.0	7.0	1910	St. Clair, Mich.	
58	39734	Brg.	Grace	341	324	108.0	27.5	10.8	1899	Goldersleeve, Conn.	
59	168488	Sow	Grace	286	286	100.7	40.0	8.0	1922	Everett, Wash.	
60	205302	Brg.	Grace G	15	15	52.0	12.0	3.6	1908	Seattle, Wash.	
61	165035	Brg.	Grace E. Flannery	381	381	110.1	28.4	12.9	1912	South Rondout, N. Y.	
62	39771	Brg.	Grace S. Wilson	319	319	110.2	26.0	11.0	1901	Brooklyn, N. Y.	
63	39783	Brg.	Grafton	310	260	80.0	28.0	8.0	1902	Baltimore, Md.	
64	220526	Sow	Grange	22	15	50.8	16.3	3.9	1920	St. Michaels, Md.	
65	167685	Brg.	Grassella	31	31	41.5	15.0	2.5	1919	Forked River, N. J.	
66	168970	Sow	GRASSY ISLAND	46	46	48.0	20.0	3.7	1913	Wyandotte, Mich.	
67	163041	Brg.	Granton	427	404	99.2	30.4	7.8	1906	Brooklyn, N. Y.	
68	218024	Brg.	GRATIA	1,582	1,462	249.7	38.1	21.6	1891	Port Glasgow, Scotland.	
69	165673	Brg.	Gray Haven No. 1	302	302	80.0	28.0	7.5	1910	Plymouth, Ohio.	
70	166475	Brg.	Gray Haven No. 3	99	99	60.8	30.0	6.0	1913	Toledo, Ohio.	
71	169014	Brg.	Grayson Ferry	5	5	41.6	9.8	1.7	1924	Augusta, Ark.	
72	166683	Brg.	Graytown	462	462	99.6	31.0	8.8	1917	Brooklyn, N. Y.	
73	169512	Sow	GREAT LAKES DREDGE & DOCK CO. 54	1,034	1,024	223.0	42.3	14.6	1926	River Rouge, Mich.	
74	165492	Brg.	Greendale	443	411	99.7	31.4	8.2	1913	Mariners Harbor, N. Y.	
75	168100	Brg.	Greenwich	416	395	157.7	23.4	12.4	1920	Millford, Del.	

† Formerly barge Esopus.

† Formerly British sch. Glenola.

Unrigged Vessels

Line No.	Service	Crew	Name of owner	Home port	Address of owner
1	Frtd.	1	J. W. Cummings Feldspar Co. (Me.)	Bath, Me.	281 Washington Street.
2	Frtd.	1	L. Boyers Sons Co. (N. J.)	New York, N. Y.	82 Beaver Street.
3	Frtd.	1	Robert A. Clements	do	Pier 5, North River.
4	Frtd.	1	Thomas F. Reddy	do	1 Broadway.
5	Frtd.	1	New York Trap Rock Corporation (N. Y.)	do	101 Park Avenue.
6	Frtd.	1	George L. Hunt	do	Union Hill, N. J.
7	Frtd.	1	Thomas H. Colombe	Rouses Point, N. Y.	Champlain, N. Y.
8	Frtd.	1	Wright & Cobb Lighterage Co. (N. Y.)	New York, N. Y.	17 Battery Place.
9	Frtd.	1	John McIntyre	Albany, N. Y.	Whitehall, N. Y.
10	Frtd.	1	Marine Transit Corporation (N. Y.)	New York, N. Y.	17 Battery Place.
11	Frtd.	1	do	do	Do.
12	Frtd.	1	Napoleon Fish	Rouses Point, N. Y.	Champlain, N. Y.
13	Frtd.	1	Edward G. Murray Lighterage & Transportation Co. (N. Y.)	Albany, N. Y.	Waterford, N. Y.
14	Frtd.	1	Richard Lenahan	do	Athens, N. Y.
15	Frtd.	1	Valvoline Oil Co. (N. J.)	New York, N. Y.	60 Broadway.
16	Frtd.	1	James T. O'Donnell, jr.	do	44 Whitehall Street.
17	Frtd.	1	Herbert Pashby	Burlington, Vt.	
18	Frtd.	1	Wilson P. Foss	New York, N. Y.	250 Park Avenue.
19	Frtd.	1	Edward G. Murray Lighterage & Transportation Co. (N. Y.)	Albany, N. Y.	Waterford, N. Y.
20	Frtd.	1	James F. Dwyer	do	Kingston, N. Y.
21	Frtd.	0	Weyerhaeuser Timber Co. (Wash.)	Seattle, Wash.	Everett, Wash.
22	Frtd.	0	Thomas J. Howard	New York, N. Y.	1 Broadway.
23	Frtd.	1	Wilson P. Foss	do	250 Park Avenue.
24	Frtd.	1	Walter Eyans	do	Brooklyn, N. Y.
25	Frtd.	1	Clyde Steamship Co. (Me.)	do	Pier 36, North River.
26	Frtd.	1	Edward Moore	do	1 Broadway.
27	Frtd.	1	Morgan St. Clair	do	231 Prospect Avenue.
28	Frtd.	1	Wright & Cobb Lighterage Co. (N. Y.)	do	17 Battery Place.
29	Frtd.	0	Harper Clay Products Co. (Wash.)	Seattle, Wash.	22 Lippy Building.
30	Frtd.	1	New York Trap Rock Corporation (N. Y.)	New York, N. Y.	101 Park Avenue.
31	Frtd.	1	George Weightman	Albany, N. Y.	Glens Falls, N. Y.
32	Frtd.	1	do	do	Whitehall, N. Y.
33	Frtd.	1	Margaret F. McWilliams	New York, N. Y.	1 Broadway.
34	Frtd.	1	William N. Ellery	Buffalo, N. Y.	72 Pearl Street.
35	Frtd.	1	John R. Trentle	Tacoma, Wash.	Gig Harbor, Wash.
36	Frtd.	1	Belinda A. Hale	New York, N. Y.	185 East Ninety-fifth Street.
37	Frtd.	1	Richard J. Foster	do	11 Broadway.
38	Fsh.	1	G. C. Van Camp	Los Angeles, Calif.	San Pedro, Calif.
39	Frtd.	0	Phillip T. Daly	Detroit, Mich.	28 Campus Building.
40	Frtd.	1	S. C. Loveland Co. (Del.)	Philadelphia, Pa.	151 South Front Street.
41	Fsh.	1	Salvatore Collete	San Francisco, Calif.	Monterey, Calif.
42	Drg.	4	M. Sullivan Dredging Co. (Mich.)	Detroit, Mich.	853 Iroquois Building.
43	Frtd.	1	Albert P. Denny	Cape Vincent, N. Y.	Clayton, N. Y.
44	Frtd.	1	Wm. Spencer & Son Corporation (N. Y.)	New York, N. Y.	40 Rector Street.
45	Frtd.	2	L. Boyers Sons Co. (N. J.)	do	82 Beaver Street.
46	Frtd.	2	B. & O. R. R. Co. (Md.)	Baltimore, Md.	Baltimore and Charles Streets.
47	Frtd.	1	New York Central Railroad Co. (N. Y.)	New York, N. Y.	466 Lexington Avenue.
48	Frtd.	1	Southern Pacific Co. (Ky.)	do	Pier 49, North River.
49	Frtd.	1	Dunbar & Sullivan Dredging Co. (N. Y.)	Buffalo, N. Y.	Erie County Bank Building.
50	Tnk.	0	General Petroleum Corporation (Del.)	Seattle, Wash.	1325 Dexter Horton Building.
51	Frtd.	0	John J. Ward	New York, N. Y.	Port Ewen, N. Y.
52	Pas.	1	Ell Harp	Evansville, Ind.	Foot Wabash Avenue.
53	Frtd.	0	Gulf Export & Transportation Co. (Tex.)	Port Arthur, Tex.	Beaumont, Tex.
54	Frtd.	1	Dunbar & Sullivan Dredging Co. (N. Y.)	Buffalo, N. Y.	Erie County Bank Building.
55	Frtd.	0	Sebastian Stuart Fish Co. (Wash.)	Seattle, Wash.	Spokane Street Dock.
56	Frtd.	1	Marine Transit Corporation (N. Y.)	New York, N. Y.	17 Battery Place.
57	Frtd.	0	Dunbar & Sullivan Dredging Co. (N. Y.)	Buffalo, N. Y.	Erie County Bank Building.
58	Frtd.	1	McWilliams Bros. (N. Y.)	New York, N. Y.	1 Broadway.
59	Frtd.	0	Weyerhaeuser Timber Co. (Wash.)	Tacoma, Wash.	Tacoma Building.
60	Frtd.	1	Clarence B. Smith	Seattle, Wash.	Everett, Wash.
61	Frtd.	0	Daniel B. Flannery	New York, N. Y.	1 Broadway.
62	Frtd.	1	William Wilson	do	Do.
63	Frtd.	2	B. & O. R. R. Co. (Md.)	Baltimore, Md.	Baltimore and Charles Streets.
64	Mso.	2	Norman M. Shannahan	do	St. Michaels, Md.
65	Pas.	0	Mamie J. Penn	Philadelphia, Pa.	Forked River, N. J.
66	Frtd.	0	Michigan Alkali Co. (Mich.)	Detroit, Mich.	1622 Ford Building.
67	Frtd.	1	New York Central R. R. Co. (N. Y.)	New York, N. Y.	6 Beaver Street.
68	Fsh.	2	William F. Storey	Los Angeles, Calif.	Redondo Beach, Calif.
69	Drg.	3	Mrs. Nina Gray	Detroit, Mich.	Foot Continental Avenue.
70	Frtd.	0	Edward Grey	do	Do.
71	Pas.	1	T. E. Grayson	Memphis, Tenn.	Augusta, Ark.
72	Frtd.	1	New York Central R. R. Co. (N. Y.)	New York, N. Y.	6 Beaver Street.
73	Frtd.	2	Great Lakes Dredge & Dock Co. (N. J.)	Duluth, Minn.	
74	Frtd.	1	New York Central R. R. Co. (N. Y.)	New York, N. Y.	6 Beaver Street.
75	Tnk.	2	Pennsylvania Salt Manufacturing Co. (Pa.)	Philadelphia, Pa.	Widener Building.

* Formerly canal boat Salena M. Chapman.

Unrigged Vessels

Line No.	Official No.	Rlg	Name of vessel	Tonnage		Register dimensions			When built	Where built	
				Gross	Net	Length	Breadth	Depth			
							Feet	Feet	Feet		
1	168355	Brg.	Greenwich Village.....	201	201	99.3	23.7	9.7	1921	Tottenville, N. Y.....	
2	86437	Brg.	Gretchen.....	28	28	51.0	17.8	5.8	1898	Baltimore, Md.....	
3	169074	Brg.	Greystone.....	325	325	113.0	33.9	9.4		Unknown.....	
4	169709	Sow.	Grindall.....	114	114	70.6	24.0	5.2	1927	Port Blakely, Wash.....	
5	164112	Sow.	Guemes No. 1.....	7	7	35.8	10.0	2.7	1910	Anacortes, Wash.....	
6	164113	Sow.	Guemes No. 2.....	7	7	35.8	10.0	2.7	1910	do.....	
7	169057	Brg.	Guion Ferry.....	8	8	50.8	10.0	2.0	1919	Guion, Ark.....	
8	164373	Brg.	Guy B. Johnson.....	425	425	109.9	81.1	11.7	1909	Catskill, N. Y.....	
9	167028	Cnl.	Gwendolyn.....	108	101	95.9	17.5	7.6	1911	Cohoes, N. Y.....	
10	168479	Brg.	H.....	20	20	56.0	14.0	2.8	1919	Lake City, Minn.....	
11	164328	Sow.	H. No. 1.....	48	48	60.0	20.0	4.5	1910	Houquiam, Wash.....	
12	166361	Sow.	H. No. 2.....	10	7	37.3	13.0	2.8	1915	Dresden, Me.....	
13	167140	Sow.	H. No. 2.....	55	55	64.9	23.9	4.2	1918	Port Blakely, Wash.....	
14	162879	Sow.	H. B. No. 1.....	15	415	36.0	16.0	3.3	1902	Winslow, Wash.....	
15	164774	Sow.	H. B. No. 1.....	25	25	50.0	16.0	4.0	1912	Port Blakely, Wash.....	
16	166636	Sow.	H. B. No. 1.....	88	88	69.7	25.9	5.9	1917	Seattle, Wash.....	
17	162880	Sow.	H. B. No. 2.....	15	15	36.0	16.0	3.3	1902	Winslow, Wash.....	
18	166658	Sow.	H. B. No. 2.....	50	50	63.9	19.9	4.9	1917	Seattle, Wash.....	
19	169416	Sow.	H. B. No. 3.....	38	38	54.3	18.0	4.6	1926	Port Blakely, Wash.....	
20	169160	Sow.	H. I. C. 5.....	51	51	60.1	22.1	4.6	1925	Seattle, Wash.....	
21	165729	Sow.	H. R. No. 4.....	115	115	72.7	30.0	6.1	1914	Sault Ste. Marie, Mich.....	
22	166824	Brg.	H. S. Inc. 82.....	367	367	120.2	35.1	9.7	1911	Tottenville, N. Y.....	
23	166825	Brg.	H. S. Inc. 87.....	367	367	120.2	35.1	9.7	1911	do.....	
24	166520	Sow.	H. S. No. 89.....	433	433	119.4	35.8	11.7	1911	do.....	
25	167347	Sow.	H. I. C. No. 3.....	27	27	50.0	18.2	3.7	1918	Ketchikan, Alaska.....	
26	167943	Sow.	H. I. C. No. 4.....	27	27	50.0	18.2	3.7	1919	do.....	
27	167145	Sow.	H. P. Co. No. 2.....	38	38	60.2	17.9	4.4	1918	Bellingham, Wash.....	
28	167146	Sow.	H. P. Co. No. 3.....	38	38	60.2	17.9	4.4	1918	do.....	
29	167147	Sow.	H. P. Co. No. 4.....	38	38	60.2	17.9	4.4	1918	do.....	
30	167148	Sow.	H. P. Co. No. 5.....	38	38	60.2	17.9	4.4	1918	do.....	
31	167498	Sow.	H. P. Co. No. 6.....	38	38	61.2	17.9	4.4	1919	do.....	
32	167499	Sow.	H. P. Co. No. 7.....	38	38	61.2	17.9	4.4	1919	do.....	
33	167500	Sow.	H. P. Co. No. 8.....	38	38	61.2	17.9	4.4	1919	do.....	
34	167501	Sow.	H. P. Co. No. 9.....	38	38	61.2	17.9	4.4	1919	do.....	
35	169057	Brg.	H. S. Inc. No. 50.....	228	228	105.4	31.0	7.6	1911	Kingston, N. Y.....	
36	169045	Brg.	H. S. Inc. No. 51.....	228	228	105.4	31.0	7.6	1911	do.....	
37	169069	Brg.	H. S. Inc. No. 52.....	228	228	105.4	31.0	7.6	1911	do.....	
38	169077	Brg.	H. S. Inc. No. 53.....	228	228	105.4	31.0	7.6	1911	do.....	
39	169040	Brg.	H. S. Inc. No. 56.....	228	228	105.4	31.0	7.6	1911	do.....	
40	169078	Brg.	H. S. Inc. No. 57.....	228	228	105.4	31.0	7.6	1911	do.....	
41	169062	Brg.	H. S. Inc. No. 58.....	228	228	105.4	31.0	7.6	1911	do.....	
42	169058	Brg.	H. S. Inc. No. 59.....	228	228	105.4	31.0	7.6	1911	do.....	
43	169065	Brg.	H. S. Inc. No. 63.....	299	299	111.9	33.3	8.7	1911	do.....	
44	169079	Brg.	H. S. Inc. No. 64.....	299	299	111.9	33.3	8.7	1911	do.....	
45	169063	Brg.	H. S. Inc. No. 65.....	299	299	111.9	33.3	8.7	1911	do.....	
46	169080	Brg.	H. S. Inc. No. 66.....	299	299	111.9	33.3	8.7	1911	do.....	
47	169070	Brg.	H. S. Inc. No. 68.....	299	299	111.9	33.3	8.7	1911	Brooklyn, N. Y.....	
48	169047	Brg.	H. S. Inc. No. 69.....	299	299	111.9	33.3	8.7	1911	do.....	
49	169052	Brg.	H. S. Inc. No. 70.....	299	299	111.9	33.3	8.7	1911	do.....	
50	169053	Brg.	H. S. Inc. No. 71.....	299	299	111.9	33.3	8.7	1911	do.....	
51	169048	Brg.	H. S. Inc. No. 74.....	299	299	111.9	33.3	8.7	1911	do.....	
52	169071	Brg.	H. S. Inc. No. 76.....	299	299	111.9	33.3	8.7	1911	do.....	
53	169054	Brg.	H. S. Inc. No. 77.....	366	366	119.8	34.8	9.6	1911	do.....	
54	169055	Brg.	H. S. Inc. No. 78.....	366	366	119.8	34.8	9.6	1911	Tottenville, N. Y.....	
55	169083	Brg.	H. S. Inc. No. 79.....	366	366	119.8	34.8	9.6	1911	do.....	
56	169081	Brg.	H. S. Inc. No. 81.....	366	366	119.8	34.8	9.6	1911	do.....	
57	169084	Brg.	H. S. Inc. No. 83.....	366	366	119.8	34.8	9.6	1911	do.....	
58	169049	Brg.	H. S. Inc. No. 84.....	366	366	119.8	34.8	9.6	1911	do.....	
59	169082	Brg.	H. S. Inc. No. 85.....	366	366	119.8	34.8	9.6	1911	do.....	
60	169056	Brg.	H. S. Inc. No. 86.....	366	366	119.8	34.8	9.6	1911	do.....	
61	169064	Brg.	H. S. Inc. No. 88.....	366	366	119.8	34.8	9.6	1911	do.....	
62	166804	Sow.	H. I. C. Co. No. 2.....	29	29	50.0	18.0	4.1	1917	Seattle, Wash.....	
63	216742	Brg.	H. & R.....	16	16	57.5	13.7	2.3	1918	New Haven, Mo.....	
64	164122	Sow.	H. & S. No. 1.....	152	152	91.5	28.2	7.0	1910	Seattle, Wash.....	
65	164123	Sow.	H. & S. No. 2.....	188	188	92.5	30.2	8.0	1910	do.....	
66	164037	Sow.	H. & S. No. 4.....	176	176	91.0	30.0	8.0	1911	do.....	
67	164680	Sow.	H. & S. No. 5.....	198	198	90.5	32.0	8.6	1911	do.....	
68	165563	Sow.	H. & S. No. 15.....	131	131	60.2	22.0	5.0	1913	do.....	
69	165638	Sow.	H. & S. No. 16.....	28	28	50.5	18.0	4.0	1914	do.....	
70	165675	Sow.	H. G. & Co. No. 1.....	15	15	45.9	16.1	2.9	1914	Bath, Me.....	
71	165755	Sow.	H. S. & D. Co. No. 2.....	105	105	80.6	25.5	5.9	1914	Montesano, Wash.....	
72	166380	Sow.	H. S. & D. Co. No. 3.....	105	105	80.6	25.5	5.9	1916	do.....	
73	169433	Sow.	H. S. & G. Co. No. 1.....	82	82	70.0	32.2	4.2	1926	Aberdeen, Wash.....	
74	42676	Brg.	H. & N. Y. T. Co. No. 3.....	213	202	123.5	28.5	7.4	1883	Hartford, Conn.....	
75	42708	Brg.	H. & N. Y. T. Co. No. 4.....	369	351	136.8	33.5	12.5	1889	do.....	
76	42720	Brg.	H. & N. Y. T. Co. No. 5.....	513	488	154.0	33.7	9.7	1890	do.....	
77	42727	Brg.	H. & N. Y. T. Co. No. 6.....	510	487	154.0	33.7	9.7	1891	do.....	
78	42728	Brg.	H. & N. Y. T. Co. No. 7.....	513	488	154.0	33.7	9.7	1891	Gilderleeve, Conn.....	
79	42733	Brg.	H. & N. Y. T. Co. No. 8.....	526	500	157.0	36.6	9.7	1892	do.....	

Unrigged Vessels

649

Line No.	Serv-ice	Crew	Name of owner	Home port	Address of owner
1	Frt.	1	Stephen H. Cossey	New York, N. Y.	Tottenville, N. Y.
2	Msc.	4	Douglas E. Kennedy	Baltimore, Md.	47 East Hamilton Street.
3	Frt.	1	New York Trap Rock Corporation (N. Y.)	New York, N. Y.	250 Park Avenue.
4	Fsh.	0	Booth Fisheries Co. (Del.)	Seattle, Wash.	Marion Building.
5	Fsh.	0	Crest Canning Co. (Wash.)	do.	200 Colman Building.
6	Fsh.	0	do.	do.	Do.
7	Fer.	1	J. W. Williamson	Memphis, Tenn.	Gulon, Ark.
8	Frt.	1	Knickerbocker Ice Co. (N. J.)	New York, N. Y.	41 East Forty-second Street.
9	Frt.	1	Leonard McNall	Albany, N. Y.	Whitehall, N. Y.
10	Fer.	1	Elmer W. Holstrom	St. Paul, Minn.	Lake City, Minn.
11	Frt.	0	Puget Sound Bridge & Dredging Co. (Nev.)	Seattle, Wash.	Central Building.
12	Frt.	1	Orrin L. Ham	Bath, Me.	Dresden, Me.
13	Frt.	0	P. E. Harris & Co. (Wash.)	Seattle, Wash.	L. C. Smith Building.
14	Frt.	0	Winslow Marine Railway & Shipbuilding Co. (Wash.)	do.	Burk Building.
15	Frt.	0	Booth Fisheries Co. (Del.)	do.	600 Marion Building.
16	Frt.	0	Fidalgo Island Packing Co. (Me.)	do.	Anacortes, Wash.
17	Frt.	0	Winslow Marine Railway & Shipbuilding Co. (Wash.)	do.	Burke Building.
18	Frt.	0	Fidalgo Island Packing Co. (Me.)	do.	Anacortes, Wash.
19	Fsh.	0	Booth Fisheries Co. (Del.)	do.	600 Marion Building.
20	Fsh.	0	Hood Bay Canning Co. (Wash.)	Ketchikan, Alaska	Killisnoo, Alaska.
21	Msc.	1	Fred O. Lapsch	Marquette, Mich.	Sault Ste. Marie, Mich.
22	Frt.	1	Henry Steers (N. Y.)	New York, N. Y.	17 Battery Place.
23	Frt.	1	do.	do.	Do.
24	Frt.	0	do.	do.	Do.
25	Fsh.	0	Hood Bay Canning Co. (Wash.)	Juneau, Alaska	Hood Bay, Alaska.
26	Msc.	0	General Petroleum Corporation (Nev.)	do.	Yakataga, Alaska.
27	Fsh.	0	Hoonah Packing Co. (Wash.)	Seattle, Wash.	South Bellingham, Wash.
28	Fsh.	0	do.	do.	Do.
29	Fsh.	0	do.	do.	Do.
30	Fsh.	0	do.	do.	Do.
31	Fsh.	1	do.	do.	Do.
32	Fsh.	1	do.	do.	Do.
33	Fsh.	1	do.	do.	Do.
34	Fsh.	1	do.	do.	Do.
35	Frt.	1	Henry Steers (N. Y.)	New York, N. Y.	17 Battery Place.
36	Frt.	1	do.	do.	Do.
37	Frt.	1	do.	do.	Do.
38	Frt.	1	do.	do.	Do.
39	Frt.	1	do.	do.	Do.
40	Frt.	1	do.	do.	Do.
41	Frt.	1	do.	do.	Do.
42	Frt.	1	do.	do.	Do.
43	Frt.	1	do.	do.	Do.
44	Frt.	1	do.	do.	Do.
45	Frt.	1	do.	do.	Do.
46	Frt.	1	do.	do.	Do.
47	Frt.	1	do.	do.	Do.
48	Frt.	1	do.	do.	Do.
49	Frt.	1	do.	do.	Do.
50	Frt.	1	do.	do.	Do.
51	Frt.	1	do.	do.	Do.
52	Frt.	1	do.	do.	Do.
53	Frt.	1	do.	do.	Do.
54	Frt.	1	do.	do.	Do.
55	Frt.	1	do.	do.	Do.
56	Frt.	1	do.	do.	Do.
57	Frt.	1	do.	do.	Do.
58	Frt.	1	do.	do.	Do.
59	Frt.	1	do.	do.	Do.
60	Frt.	1	do.	do.	Do.
61	Frt.	1	do.	do.	Do.
62	Fsh.	0	Nakat Packet Corporation (N. Y.)	Ketchikan, Alaska	Washington, Mo.
63	Pas.	1	Hugo G. Schaefer	St. Louis, Mo.	718 1/4 Third Avenue.
64	Frt.	0	Harper Clay Products Co. (Wash.)	Seattle, Wash.	Olympia, Wash.
65	Frt.	0	James Martin	do.	Do.
66	Frt.	0	Volney C. F. Young	Tacoma, Wash.	Do.
67	Frt.	0	W. J. Foster	do.	Do.
68	Ksh.	0	S. K. Martin	do.	3570 McKinley Avenue.
69	Frt.	0	P. E. Harris & Co. (Wash.)	Seattle, Wash.	3002 L. C. Smith Building.
70	Frt.	1	Bath Box Co.	Bath, Me.	509 Washington Street.
71	Frt.	0	Schafer Bros. Lumber & Door Co. (Wash.)	Seattle, Wash.	Montesano, Wash.
72	Frt.	0	do.	do.	Do.
73	Frt.	0	Endressen Spar & Timber Co. (Wash.)	do.	Aberdeen, Wash.
74	Frt.	1	Hartford & New York Transportation Co. (Conn.)	Hartford, Conn.	285 State Street.
75	Frt.	1	do.	do.	Do.
76	Frt.	1	do.	do.	Do.
77	Frt.	1	do.	do.	Do.
78	Frt.	1	do.	do.	Do.
79	Frt.	1	do.	do.	Do.

Unrigged Vessels

Line No.	Official No.	Rig	Name of vessel	Tonnage		Register dimensions			When built	Where built	
				Gross	Net	Length	Breadth	Depth			
							Feet	Feet	Feet		
1	42752	Brg.	H. & N. Y. T. Co. No. 10.	525	499	167.0	33.8	10.0	1896	Gildersleeve, Conn.	
2	42764	Brg.	H. & N. Y. T. Co. No. 11.	575	542	182.4	33.9	10.0	1896	do.	
3	42795	Brg.	H. & N. Y. T. Co. No. 14.	301	247	132.0	30.6	9.2	1898	Hartford, Conn.	
4	42827	Brg.	H. & N. Y. T. Co. No. 15.	652	620	181.2	37.2	10.2	1900	do.	
5	42844	Brg.	H. & N. Y. T. Co. No. 16.	689	655	182.0	37.5	12.7	1900	do.	
6	42867	Brg.	H. & N. Y. T. Co. No. 17.	477	447	137.0	33.0	12.5	1901	do.	
7	42885	Brg.	H. & N. Y. T. Co. No. 18.	340	299	127.5	32.8	11.0	1903	do.	
8	162158	Brg.	H. & N. Y. T. Co. No. 19.	513	479	146.4	32.7	12.6	1904	do.	
9	163120	Brg.	H. & N. Y. T. Co. No. 20.	524	483	147.0	32.8	12.6	1907	do.	
10	163119	Brg.	H. & N. Y. T. Co. No. 21.	521	481	147.0	32.8	12.6	1907	Gildersleeve, Conn.	
11	163180	Brg.	H. & N. Y. T. Co. No. 22.	605	474	144.5	32.5	12.0	1907	Noank, Conn.	
12	163230	Brg.	H. & N. Y. T. Co. No. 23.	489	458	148.0	32.2	11.1	1907	do.	
13	163275	Brg.	H. & N. Y. T. Co. No. 24.	489	458	148.0	32.2	11.1	1907	do.	
14	163305	Brg.	H. & N. Y. T. Co. No. 25.	489	458	148.0	32.2	11.1	1907	do.	
15	163198	Brg.	H. & N. Y. T. Co. No. 26.	522	481	147.0	32.8	12.6	1907	Gildersleeve, Conn.	
16	163775	Sew.	H. & N. Y. T. Co. No. 27.	149	82	82.0	30.5	5.7	1909	Hartford, Conn.	
17	163988	Brg.	H. & N. Y. T. Co. No. 28.	514	479	147.0	32.2	12.5	1909	do.	
18	164362	Brg.	H. & N. Y. T. Co. No. 29.	517	475	145.7	32.0	12.5	1911	do.	
19	164578	Brg.	H. & N. Y. T. Co. No. 30.	550	513	157.5	32.6	12.5	1911	Gildersleeve, Conn.	
20	164728	Brg.	H. & N. Y. T. Co. No. 31.	551	513	157.5	32.6	12.5	1912	Hartford, Conn.	
21	165127	Brg.	H. & N. Y. T. Co. No. 32.	551	513	157.5	32.6	12.5	1913	do.	
22	166694	Brg.	H. & N. Y. T. Co. No. 33.	550	511	157.5	32.6	12.5	1917	do.	
23	162453	Sew.	H. & N. Y. T. Co. Pile Driver No. 1.	101	49	60.0	22.5	4.3	1904	do.	
24	162764	Onl.	H. Hebermann	104	99	96.5	17.6	8.0	1906	Champlain, N. Y.	
25	163513	Brg.	H. A. Fabian	375	375	112.2	28.0	11.6	1908	Kingston, N. Y.	
26	166338	Brg.	H. B. Brainard	483	470	115.9	30.5	13.0	1916	South Rondout, N. Y.	
27	169417	Brg.	H. B. Ferber	306	306	111.8	33.8	8.8	1925	Tottenville, N. Y.	
28	167244	Brg.	H. B. James	391	391	87.7	29.7	7.8	1914	Rondout, N. Y.	
29	167431	Brg.	H. F. Gilligan	333	333	115.0	36.0	8.7	1916	Brooklyn, N. Y.	
30	166725	Onl.	H. L. Crane	135	135	96.5	17.7	8.7	1900	Durhamville, N. Y.	
31	168469	Brg.	Hadley	425	425	110.1	30.0	12.7	1922	Kingston, N. Y.	
32	166715	Brg.	Hagerstown	310	310	80.4	27.9	7.3	1917	Brooklyn, N. Y.	
33	163839	Sew.	Hague No. 1	24	24	40.8	18.5	4.1	1905	Tacoma, Wash.	
34	166301	Brg.	Hale	9	9	59.6	10.0	2.2	1915	Section, Ala.	
35	169492	Brg.	Hall	11	11	50.0	12.2	2.1	1920	Lenoir City, Tenn.	
36	169335	Drg.	Hallandale	243	240	109.9	34.2	7.5	1925	Baltimore, Md.	
37	166858	Brg.	Hamden	317	317	79.9	28.1	7.7	1917	Brooklyn, N. Y.	
38	169261	Drg.	Hamilton	244	241	109.7	34.0	7.5	1925	Baltimore, Md.	
39	162064	Brg.	Hammond	212	191	100.3	23.2	9.6	1903	Brooklyn, N. Y.	
40	169330	Brg.	Hammond	448	448	100.5	32.3	7.7	1925	Kingston, N. Y.	
41	167097	Brg.	Hammond Bros	428	421	112.0	29.2	13.3	1917	do.	
42	162043	Brg.	Hampton	432	432	182.3	23.8	11.0	1915	Elkton, Md.	
43	165848	Brg.	Hampton	257	252	108.0	22.5	10.8	1914	Elizabeth City, N. C.	
44	166680	Brg.	Hancock	310	310	80.1	28.1	7.2	1917	Brooklyn, N. Y.	
45	162762	Drg.	HANDY ANDY	471	422	95.0	44.0	10.0	1905	St. Clair, Mich.	
46	166939	Drg.	Handy Billy	108	108	75.0	30.0	5.5	1913	Cleveland, Ohio	
47	165272	Drg.	Handy Boy	155	155	95.0	31.5	6.0	1913	Ecorse, Mich.	
48	163827	Brg.	Hannah McNally	400	400	110.6	29.8	11.7	1908	Slightsburg, N. Y.	
49	168081	Brg.	Hannah E. Newell	265	265	108.0	22.5	11.1	1920	Watervliet, N. Y.	
50	169710	Sew.	Hans Floe	131	131	78.3	26.0	5.9	1927	Port Blakely, Wash.	
51	168117	Brg.	Harbor Board No. 3	152	152	66.7	20.1	4.8	1917	Baltimore, Md.	
52	168473	Brg.	Hardin	420	420	110.6	30.1	12.7	1922	Kingston, N. Y.	
53	168985	Brg.	HARDIN FERRY	13	13	52.3	12.2	2.4	1923	Hardin, Ill.	
54	169325	Brg.	Hard Nut	12	12	47.5	11.6	3.4	1922	Spotsville, Ky.	
55	163931	Brg.	Harold	314	309	110.5	32.6	9.5	1909	Gildersleeve, Conn.	
56	168327	Brg.	Harold A. Cobb	437	437	90.3	30.2	8.3	1905	Perth Amboy, N. J.	
57	167479	Brg.	Harold J. Hinman	345	345	115.0	36.1	9.0	1915	Rockland Lake N. Y.	
58	42847	Brg.	Harpers Ferry	312	261	80.0	28.2	8.0	1900	Baltimore, Md.	
59	162548	Onl.	Harriet	104	99	94.2	17.8	7.2	1905	Rondout, N. Y.	
60	166386	Brg.	Harriet	520	520	121.4	30.2	13.4	1916	South Rondout, N. Y.	
61	167590	Brg.	Harriet A. Tulloh	246	232	108.0	22.5	10.5	1919	Watervliet, N. Y.	
62	42748	Brg.	Harrington	144	135	81.4	28.1	7.3	1895	Brooklyn, N. Y.	
63	42710	Brg.	Harrison	281	273	75.0	29.0	6.7	1889	Hoboken, N. J.	
64	167625	Brg.	Harrison	446	446	113.0	28.9	13.5	1919	South Rondout, N. Y.	
65	42811	Brg.	Harry F	151	123	80.8	29.2	7.6	1899	Brooklyn, N. Y.	
66	165233	Brg.	Harry G	392	392	115.0	28.0	12.1	1912	Kingston, N. Y.	
67	163560	Brg.	Harry R	396	396	113.6	28.7	11.6	1907	do.	
68	168944	Brg.	Harry Howard	538	538	118.2	30.0	14.3	1922	do.	
69	167270	Brg.	Harry Killian	240	228	107.6	22.5	10.5	1918	do.	
70	162081	Brg.	Harry A. Keeler	345	345	109.4	26.0	11.3	1903	Brooklyn, N. Y.	
71	165557	Brg.	Harry E. Husted	392	379	110.6	29.0	13.3	1913	Perth Amboy, N. J.	
72	168930	Brg.	Harry F. Balley	280	280	108.2	23.1	11.1	1924	Kingston, N. Y.	
73	168227	Brg.	Harry F. Reardon	299	299	107.6	22.5	13.1	1920	do.	
74	169755	Brg.	Harry G. Lee	320	320	112.0	34.1	9.2	1927	Port Blakely, Wash.	
75	42850	Onl.	Harry L. Hunt	104	98	92.3	17.9	7.3	1900	Watervliet, N. Y.	
76	165042	Onl.	Harry W. Kerr	113	113	97.0	17.5	8.5	1912	Whitehall, N. Y.	
77	165614	Brg.	Harry W. Walker	489	489	114.9	31.0	13.2	1913	Kingston, N. Y.	
78	42880	Brg.	Harry Hudson Smith	321	321	108.5	26.8	11.0	1902	Gildersleeve, Conn.	

1 Formerly barge Shore Road.

Unrigged Vessels

651

Line No.	Service	Crew	Name of owner	Home port	Address of owner
1	Frt.	1	Hartford & New York Transportation Co.(Conn.)	Hartford, Conn.	285 State Street.
2	Frt.	2	do.	do.	Do.
3	Frt.	1	do.	do.	Do.
4	Frt.	1	do.	do.	Do.
5	Frt.	2	do.	do.	Do.
6	Frt.	1	do.	do.	Do.
7	Frt.	1	do.	do.	Do.
8	Frt.	1	do.	do.	Do.
9	Frt.	1	do.	do.	Do.
10	Frt.	1	do.	do.	Do.
11	Frt.	1	do.	do.	Do.
12	Frt.	1	do.	do.	Do.
13	Frt.	1	do.	do.	Do.
14	Frt.	1	do.	do.	Do.
15	Frt.	1	do.	do.	Do.
16	Frt.	3	do.	do.	Do.
17	Frt.	1	do.	do.	Do.
18	Frt.	1	do.	do.	Do.
19	Frt.	1	do.	do.	Do.
20	Frt.	1	do.	do.	Do.
21	Frt.	1	do.	do.	Do.
22	Frt.	1	do.	do.	Do.
23	Frt.	8	do.	do.	Do.
24	Frt.	1	Arthur A. Senecal	Rouses Point, N. Y.	Champlain, N. Y.
25	Frt.	0	Clery Bros. (N. Y.)	New York, N. Y.	116 Broad Street.
26	Frt.	1	James McWilliams Blue Line (N. J.)	do.	1 Broadway.
27	Frt.	1	Wilson P. Foss	do.	250 Park Avenue.
28	Frt.	1	Jacob Rice & Sons	do.	103 Park Avenue.
29	Frt.	1	New York Trap Rock Corporation (N. Y.)	do.	101 Park Avenue.
30	Frt.	0	John Symington	do.	11 Moors Street.
31	Frt.	1	New York Central R. R. Co (N. Y.)	do.	6 Beaver Street.
32	Frt.	1	B. & O. R. R. Co. (Md.)	Baltimore, Md.	Baltimore and Charles Streets.
33	Frt.	0	Foss Launch & Tug Co. (Wash.)	Tacoma, Wash.	400 Dock Street.
34	Pas.	1	B. R. Ashmore	Mobile, Ala.	Section, Ala.
35	Pas.	1	S. I. Hall	Chattanooga, Tenn.	Lenoir City, Tenn.
36	Drg.	20	Joseph W. Young	Miami, Fla.	Hollywood, Fla.
37	Frt.	1	B. & O. R. R. Co. (Md.)	Baltimore, Md.	Baltimore and Charles Streets.
38	Frt.	20	Hamilton-Morang Co. (Fla.)	Miami, Fla.	25 North East Second Avenue.
39	Frt.	1	Bertell W. King	New York, N. Y.	17 Battery Place.
40	Frt.	1	New York Central R. R. Co. (N. Y.)	do.	466 Lexington Avenue.
41	Frt.	1	William J. Turck	Albany, N. Y.	Kingston, N. Y.
42	Frt.	1	Southern Transportation Co. (N. J.)	Philadelphia, Pa.	Commercial Trust Building.
43	Frt.	1	Owen McCaffrey's Sons (N. Y.)	New York, N. Y.	1 Broadway.
44	Frt.	1	B. & O. R. R. Co. (Md.)	Baltimore, Md.	Baltimore and Charles Streets.
45	Frt.	10	Dunbar & Sullivan Dredging Co. (N. Y.)	Buffalo, N. Y.	Erie County Bank Building.
46	Drg.	2	City of Detroit	Detroit, Mich.	600-602 Marquette Building.
47	Drg.	3	Ralph W. Jex	Toledo, Ohio	1749 Summit Street.
48	Frt.	0	Michael McNally	New York, N. Y.	Woodside, Long Island, N. Y.
49	Frt.	1	William A. Burke	do.	11 Moore Street.
50	Fsh.	0	P. E. Harris & Co. (Wash.)	Seattle, Wash.	Dexter Horton Building.
51	Pas.	1	Mayor and City Council of Baltimore City (Md.)	Baltimore, Md.	City Hall.
52	Frt.	1	New York Central R. R. Co. (N. Y.)	New York, N. Y.	6 Beaver Street.
53	Pas.	1	Fred L. Herter	St. Louis, Mo.	Hardin, Ill.
54	Fer.	1	George R. Mower	Louisville, Ky.	Uniontown, Ky.
55	Frt.	1	Independent Pier Co. (Pa.)	Philadelphia, Pa.	Pier 34, South Wharves.
56	Frt.	1	Wright & Cobb Lighterage Co. (N. Y.)	New York, N. Y.	17 Battery Place.
57	Frt.	1	New York Trap Rock Corporation (N. Y.)	do.	101 Park Avenue.
58	Frt.	2	B. & O. R. R. Co. (Md.)	Baltimore, Md.	Baltimore and Charles Streets.
59	Frt.	1	Lake Champlain Transportation Co. (N. Y.)	Albany, N. Y.	Whitehall, N. Y.
60	Frt.	1	James McWilliams Blue Line (N. J.)	New York, N. Y.	1 Broadway.
61	Frt.	1	James A. Tulloh	Albany, N. Y.	Amsterdam, N. Y.
62	Frt.	2	Jarvis Lighterage Co. (N. Y.)	New York, N. Y.	44 Whitehall Street.
63	Frt.	1	Rogers Lighterage Co. (N. Y.)	do.	59 Pearl Street.
64	Frt.	0	J. W. Drayton	do.	1 Broadway.
65	Frt.	1	Henry Foster	do.	793 Herkimer Street (B.).
66	Frt.	0	William J. Gulnan	do.	75 Third Street (B.).
67	Frt.	1	James F. McGulre	Perth Amboy, N. J.	137 Kearney Avenue.
68	Frt.	1	Thomas J. Howard	New York, N. Y.	1 Broadway.
69	Frt.	1	Harry A. Killian	Albany, N. Y.	Kingston, N. Y.
70	Frt.	1	Keeler Transportation Line (N. Y.)	New York, N. Y.	1 Broadway.
71	Frt.	1	Mesick & Mesick (N. J.)	do.	Do.
72	Frt.	1	R. Lenahan Co. (N. Y.)	Albany, N. Y.	Kingston, N. Y.
73	Frt.	1	Joseph Reardon	New York, N. Y.	435 Forty-third Street (B.).
74	Frt.	1	Wilson P. Foss	do.	250 Park Avenue.
75	Frt.	1	George O. Donohue	Albany, N. Y.	Whitehall, N. Y.
76	Frt.	1	Lake Champlain Transportation Co. (N. Y.)	do.	Do.
77	Frt.	1	Mesick & Mesick (N. J.)	New York, N. Y.	1 Broadway.
78	Frt.	1	Keeler Transportation Line (N. Y.)	do.	Do.

* Formerly barge George W. Kugler.

Unrigged Vessels

Line No.	Official No.	Rig	Name of vessel	Tonnage		Register dimensions			When built	Where built
				Gross	Net	Length	Breadth	Depth		
				Feet						
1	163062	Brg.	Hartsdale	427	405	99.2	30.4	7.8	1907	Brooklyn, N. Y.
2	167076	Brg.	Harvester	558	558	123.0	31.0	14.1	1919	Kingston, N. Y.
3	166420	Brg.	Harvey Ward	197	197	96.0	24.5	9.2	1915	Rondout, N. Y.
4	162856	Brg.	Hasselton	151	104	80.0	28.1	8.0	1906	Baltimore, Md.
5	42714	Brg.	Hastings	406	372	100.0	30.0	7.5	1890	Brooklyn, N. Y.
6	164384	Brg.	Hatteras	457	457	195.0	23.8	10.9	1911	Elkton, Md.
7	160753	Brg.	Hattie	292	292	110.1	33.5	9.0	1899	Brooklyn, N. Y.
8	165334	Sew.	Hattie B.	17	10	45.3	17.0	2.9	1913	Bath, Me.
9	169533	Drg.	HAYANA	364	364	110.6	45.3	7.4	1920	Rock Island, Ill.
10	42810	Brg.	Haverstraw	105	88	75.1	24.7	6.9	1899	Weehawken, N. J.
11	169326	Brg.	HAVISIDE Co. No. 4	491	300	120.7	48.1	11.6	1925	Oakland, Calif.
12	104492	Sew.	Hawk	18	18	45.0	14.0	3.0	1911	Seattle, Wash.
13	42863	Brg.	Haworth	242	221	105.5	30.4	8.7	1901	Weehawken, N. J.
14	168567	Brg.	Hawthorne	481	481	100.0	32.3	8.8	1923	Brooklyn, N. Y.
15	169362	Sow.	Hay Lake	109	109	84.2	26.2	5.7	1895	Sault Ste. Marie, Mich.
16	167829	Brg.	Hayney Ferry	6	6	49.6	10.6	1.6	1919	Hayney, Ark.
17	164255	Brg.	Hays	12	12	54.3	14.2	2.0	1910	Oak Grove, Tenn.
18	42829	Brg.	Hazel	375	375	85.6	30.1	7.4	1900	Brooklyn, N. Y.
19	163386	Brg.	Hazel Mitchell	377	377	110.3	27.0	12.3	1907	South Rondout, N. Y.
20	167653	Brg.	Hazel R. Knight	236	232	105.3	22.5	10.5	1919	Whitehall, N. Y.
21	169675	Brg.	Hearthstone	312	312	110.5	33.0	9.6	Unknown
22	162025	Brg.	Hecla	415	390	100.2	30.0	7.8	1903	Brooklyn, N. Y.
23	168911	Brg.	Heister	59	59	97.0	17.0	4.6	1923	Delanco, N. J.
24	165007	Brg.	Helderberg	207	203	96.0	22.5	10.2	1905	Rondout, N. Y.
25	95094	Brg.	HELEN	253	245	150.0	28.0	7.3	1871	Wilmington, Del.
26	165553	Brg.	Helen	501	501	116.9	30.0	13.3	1913	South Rondout, N. Y.
27	166445	Brg.	Helen	224	224	94.8	32.1	8.3	1916	Brooklyn, N. Y.
28	167403	Brg.	Helen	295	295	112.2	33.6	8.7	1899	do
29	168268	Cnl.	Helen	125	125	95.9	17.5	7.7	1921	Cohoes, N. Y.
30	169232	Sew.	Helen	6	6	42.5	10.2	2.2	1923	Louisville, N. Y.
31	167057	Brg.	Helen Foster	454	454	114.1	30.4	12.3	1917	South Rondout, N. Y.
32	163981	Brg.	Helen Hammond	412	412	108.8	29.2	12.3	1909	Kingston, N. Y.
33	163909	Cnl.	Helen Janet	100	94	93.2	17.6	7.2	1909	Waterford, N. Y.
34	164364	Brg.	Helen Mellyvalne	494	449	200.0	23.9	10.9	1911	Chesapeake City, Md.
35	164683	Cnl.	Helen A. Miller	106	99	96.0	17.5	7.8	1911	Rondout, N. Y.
36	166242	Brg.	Helen C. Juilliard	1,357	1,300	207.5	42.7	10.5	1916	Wilmington, Del.
37	166337	Cnl.	Helen F. Kennedy	108	100	95.9	17.5	7.0	1916	Waterford, N. Y.
38	166988	Cnl.	Helen F. Murray	117	113	96.0	17.2	8.0	1911	Schuylerville, N. Y.
39	168600	Brg.	Helen F. Riley	174	174	99.3	19.6	9.1	1923	Whitehall, N. Y.
40	167834	Brg.	Helen F. Smith	457	457	114.0	29.0	13.1	1920	Kingston, N. Y.
41	162638	Brg.	Helen M. Lee	204	204	92.0	31.2	8.0	1905	Brooklyn, N. Y.
42	164908	Cnl.	Helen R. Boas	133	128	96.0	17.5	8.6	1912	Watervliet, N. Y.
43	165236	Cnl.	Helen R. Roach	108	100	96.0	17.5	7.8	1913	Rondout, N. Y.
44	96480	Brg.	Helene	927	828	202.2	40.2	15.9	1899	Port Blakely, Wash.
45	164784	Cnl.	Helene Lafontaine	105	99	96.0	17.5	7.0	1912	Rondout, N. Y.
46	167127	Brg.	Hemlock No. 2	540	540	114.0	31.1	13.3	1914	Kingston, N. Y.
47	169235	Brg.	Henderson	82	82	80.0	38.0	3.8	1923	Paducah, Ky.
48	166732	Brg.	Henlopen	765	740	205.6	32.0	12.6	1917	Wilmington, Del.
49	168501	Brg.	Henry	337	337	112.3	33.1	9.8	1921	Brooklyn, N. Y.
50	169545	Brg.	Henry E.	324	324	110.8	34.1	9.0	1926	do
51	167022	Cnl.	Henry & Corine	157	152	96.5	18.9	9.1	1917	Cohoes, N. Y.
52	165599	Cnl.	Henry and Marlon	106	99	96.0	17.5	7.8	1911	Rondout, N. Y.
53	168571	Brg.	Henry George	15	15	51.0	13.9	2.3	1918	Pearl, Ill.
54	168053	Brg.	Henry John	531	531	114.7	31.4	13.9	1924	Kingston, N. Y.
55	164459	Cnl.	Henry Jordan	125	120	93.0	17.5	8.0	1909	Watervliet, N. Y.
56	35559	Brg.	Henry Plauth	327	327	111.3	26.0	11.3	1904	Port Richmond, N. Y.
57	169016	Brg.	Henry B. Cook	333	333	113.6	33.9	9.3	1926	Kingston, N. Y.
58	164477	Cnl.	Henry B. Martin	123	117	96.6	17.6	8.4	1911	Whitehall, N. Y.
59	168321	Brg.	Henry B. Newman	457	457	90.0	30.0	9.3	1906	Perth Amboy, N. J.
60	167432	Brg.	Henry R. Carter	296	296	111.1	33.0	8.6	1915	Verplancks Point, N. Y.
61	95752	Brg.	Herbert	114	91	91.6	26.8	6.5	1883	East Boston, Mass.
62	168324	Brg.	Herbert S. Jewell	356	356	83.9	30.0	7.6	1897	Perth Amboy, N. J.
63	163098	Brg.	Herbert W. Harris	180	180	90.0	30.2	7.5	1906	South Rondout, N. Y.
64	42743	Brg.	Hercules	149	141	82.8	28.6	6.7	1894	Brooklyn, N. Y.
65	42882	Brg.	Hercules	316	266	112.1	35.7	9.0	1902	Weehawken, N. J.
66	162227	Drg.	Hercules	559	495	115.0	40.0	12.0	1904	Detroit, Mich.
67	164047	Sew.	Hercules	40	31	52.0	21.6	4.0	1902	Salisbury, Md.
68	167472	Sew.	Hercules (concrete)	348	348	114.0	34.0	10.2	1919	Seattle, Wash.
69	169451	Sew.	Hercules	53	53	56.0	22.5	4.0	1926	Salisbury, Md.
70	169004	Drg.	Hercules	1,140	924	148.0	70.0	9.6	1917	Alameda, Calif.
71	163635	Brg.	Herman H. Lee	200	200	88.8	31.1	7.7	1907	Brooklyn, N. Y.
72	95696	Sew.	Hetty Agnes	84	84	75.5	20.5	6.1	1882	Boston, Mass.
73	165395	Sew.	HIBERNIA	316	316	125.0	32.04	8.6	1913	Ecorse, Mich.
74	162346	Brg.	High Ball	303	303	110.0	24.5	11.6	1904	Perth Amboy, N. J.
75	166197	Brg.	High Falls	434	434	112.6	29.4	13.3	1915	Kingston, N. Y.
76	169353	Brg.	Highland	448	448	100.5	32.3	7.7	1925	do
77	169168	Sew.	Highlander	304	299	114.4	33.5	9.2	1918	Buffalo, N. Y.

¹ Formerly barge Hughes Line.

² Formerly brg. John F. O'Ryan.

³ Formerly barge Gloria.

⁴ Formerly cnl. Edward L. Archer.

Unrigged Vessels

653

Line No.	Service	Crew	Name of owner	Home port	Address of owner
1	Frt.	1	New York Central R. R. Co. (N. Y.)	New York, N. Y.	6 Beaver Street.
2	Frt.	1	Ira S. Bushey & Sons (N. Y.)	do	Foot Court Street (B.).
3	Frt.	1	James F. Dwyer	Albany, N. Y.	Kingston, N. Y.
4	Frt.	1	B. & O. R. R. Co. (Md.)	Baltimore, Md.	Baltimore and Charles Streets.
5	Frt.	1	New York Central R. R. Co. (N. Y.)	New York, N. Y.	6 Beaver Street.
6	Frt.	1	Southern Transportation Co. (N. J.)	Philadelphia, Pa.	Commercial Trust Building.
7	Frt.	1	New York Trap Rock Corporation (N. Y.)	New York, N. Y.	101 Park Avenue.
8	Frt.	1	Wm. H. Crooker	Bath, Me.	do.
9	Drg.	5	National Dredging Co. (Del.)	Duluth, Minn.	504 Builders Exchange.
10	Frt.	1	New York Central R. R. Co. (N. Y.)	New York, N. Y.	6 Beaver Street.
11	Msc.	3	Havside Co. (Calif.)	San Francisco, Calif.	56 Steuart Street.
12	Frt.	0	Hoonah Packing Co. (Wash.)	Juneau, Alaska.	Hoonah, Alaska.
13	Frt.	1	New York Central R. R. Co. (N. Y.)	New York, N. Y.	6 Beaver Street.
14	Frt.	1	do	do	do.
15	Frt.	1	Lynch Timber Co.	Marquette, Mich.	Sault Ste. Marie, Mich.
16	Pas.	1	D. Gibbs	Memphis, Tenn.	Cartney, Ark.
17	Pas.	1	Dr. J. I. Huggins	Chattanooga, Tenn.	Dandridge, Tenn.
18	Frt.	1	Star Barge Co. (N. J.)	New York, N. Y.	Pier 14, East River.
19	Frt.	1	Mesick & Mesick (N. J.)	do	1 Broadway.
20	Frt.	1	Herbert E. Coe	do	19 Moore Street.
21	Frt.	1	New York Trap Rock Corporation (N. Y.)	do	250 Park Avenue.
22	Frt.	1	New York Central R. R. Co. (N. Y.)	do	6 Beaver Street.
23	Frt.	1	Container Corporation of America (Del.)	Philadelphia, Pa.	Foot Nixon Street.
24	Frt.	1	Rufus McKay	New York, N. Y.	Meyers Hotel, South Street.
25	Frt.	1	W. J. Townsend	Baltimore, Md.	836 North Fulton Avenue.
26	Frt.	1	Owen McCaffrey's Sons (N. Y.)	New York, N. Y.	1 Broadway.
27	Frt.	1	L. Boyer's Sons Co. (N. J.)	do	82 Beaver Street.
28	Frt.	1	New York Trap Rock Corporation (N. Y.)	do	101 Park Avenue.
29	Frt.	1	A. O. Dutton Lumber Corporation	Albany, N. Y.	Poughkeepsie, N. Y.
30	Frt.	0	Robert Weaver	Ogdensburg, N. Y.	do.
31	Frt.	1	Richard J. Foster	New York, N. Y.	11 Broadway.
32	Frt.	1	John J. Hammond	do	1 Broadway.
33	Frt.	1	R. G. Hays	Albany, N. Y.	Whitehall, N. Y.
34	Frt.	2	James J. McNally	Philadelphia, Pa.	Bullitt Building.
35	Frt.	1	Herman St. Clair	Albany, N. Y.	Whitehall, N. Y.
36	Pas.	16	Saint John's Guild (N. Y.)	New York, N. Y.	52 Vanderbilt Avenue.
37	Frt.	1	Gabriel Robert	Rouses Point, N. Y.	Champlain, N. Y.
38	Frt.	1	Edward G. Murray Lighterage & Transportation Co. (N. Y.)	Albany, N. Y.	Waterford, N. Y.
39	Frt.	1	Michael Waters	do	Whitehall, N. Y.
40	Frt.	1	Iroquois Transit Corporation (N. Y.)	New York, N. Y.	15 Moore Street.
41	Frt.	1	Lee's Lighters (N. Y.)	do	44 Whitehall Street.
42	Frt.	1	Edmond L. Glode	Rouses Point, N. Y.	Champlain, N. Y.
43	Frt.	1	Joe Allard	do	do.
44	Frt.	5	Inter-Island Steam Navigation Co. (Hawaii)	Honolulu, Hawaii	42 Queen Street.
45	Frt.	1	Ed. Lafontaine	Rouses Point, N. Y.	Champlain, N. Y.
46	Frt.	0	Anthony O'Boyle	New York, N. Y.	16 Bridge Street.
47	Fer.	2	Dixie Bee Line Ferry Co. (Ky.)	Louisville, Ky.	Henderson, Ky.
48	Frt.	3	Southern Transportation Co. (N. J.)	Philadelphia, Pa.	Commercial Trust Co.
49	Frt.	1	Jacobus Grauwiler Co. (N. Y.)	New York, N. Y.	24 Stone Street.
50	Frt.	1	Exner Sand & Gravel Corporation (N. Y.)	do	One hundred and ninth Street and East River.
51	Frt.	1	Oliver La Fontain	Albany, N. Y.	Champlain, N. Y.
52	Frt.	1	Daniel J. Mulqueen	New York, N. Y.	185 Dahill Road (B.).
53	Fer.	1	Virgil R. Smith	Peoria, Ill.	Roodhouse, Ill.
54	Frt.	1	W. F. & R. Boat Builders (N. Y.)	New York, N. Y.	1 Broadway.
55	Frt.	1	George L. Hunt	do	Union Hill, N. J.
56	Frt.	1	Keeler Transportation Line (N. Y.)	do	1 Broadway.
57	Frt.	1	Wilson P. Foss	do	250 Park Avenue.
58	Frt.	1	Steven M. Devos	Albany, N. Y.	Waterford, N. Y.
59	Frt.	1	Wright & Cobb Lighterage Co. (N. Y.)	New York, N. Y.	17 Battery Place.
60	Frt.	0	New Haven Trap Rock Co. (Conn.)	New Haven, Conn.	69 Church Street.
61	Frt.	5	Rockport Granite Co. (Mass.)	Gloucester, Mass.	Rockport, Mass.
62	Frt.	1	Wright & Cobb Lighterage Co. (N. Y.)	New York, N. Y.	17 Battery Place.
63	Frt.	1	New York & Albany Lighterage Co. (N. Y.)	do	Pier 39, North River.
64	Frt.	1	John Elbin Erickson	do	415 Fiftieth Street (B.).
65	Frt.	1	New York Central R. R. Co. (N. Y.)	do	6 Beaver Street.
66	Drg.	8	M. Sullivan Dredging Co. (Mich.)	Detroit, Mich.	853 Iroquois Building.
67	Frt.	5	Otis S. Lloyd	Crisfield, Md.	Salisbury, Md.
68	Frt.	1	Border Line Transportation Co. (Wash.)	Seattle, Wash.	Stuart Building.
69	Pld.	6	Otis S. Lloyd	Crisfield, Md.	Salisbury, Md.
70	Drg.	15	Standard Dredging Co. (N. J.)	New York, N. Y.	Jersey City, N. J.
71	Frt.	1	Herman H. Lee	do	44 Whitehall Street.
72	Msc.	1	Crandall Engineering Co. (Me.)	Boston, Mass.	102 Border Street E.
73	Frt.	0	Dunbar & Sullivan Dredging Co. (N. Y.)	Buffalo, N. Y.	Erle County Bank Building.
74	Frt.	1	Keeler Transportation Line (N. Y.)	New York, N. Y.	1 Broadway.
75	Frt.	1	Anthony O'Boyle	do	11 Moore Street.
76	Frt.	1	New York Central R. R. Co. (N. Y.)	do	6 Beaver Street.
77	Frt.	1	Frank P. Scully	Boston, Mass.	Cambridge, Mass.

1 Formerly brg. Darwin.

6 Formerly U. S. Q. M. C. barge 717.

Unrigged Vessels

Line No.	Official No.	Rtg	Name of vessel	Tonnage		Register dimensions			When built	Where built
				Gross	Net	Length	Breadth	Depth		
				Feet						
1	184142	Cnl.	Hillis Bros.....	106	99	96.0	17.7	7.6	1910	Rondout, N. Y.....
2	183083	Brg.	Hillside.....	427	404	99.2	30.4	7.8	1907	Brooklyn, N. Y.....
3	165868	Sow.	Hillside No. 1.....	20	20	46.5	14.0	3.8	1915	Port Townsend, Wash.....
4	165869	Sow.	Hillside No. 2.....	20	20	46.5	14.0	3.8	1915	do.....
5	168585	Brg.	Hinton.....	9	9	42.2	13.0	2.0	1919	Clarendon, Ark.....
6	168642	Brg.	Hiram Thurston.....	266	266	107.0	22.0	11.3	1923	Cohoes, N. Y.....
7	224524	Brg.	Hlwatha.....	30	30	81.6	20.1	2.2	1925	Knoxville, Tenn.....
8	163680	Brg.	Hobson.....	241	221	120.0	23.0	9.0	1907	Milford, Del.....
9	165998	Brg.	HODGE.....	10	10	48.1	14.0	1.9	1913	Sevierville, Tenn.....
10	163133	Brg.	Hoffmans.....	432	409	99.8	30.4	7.8	1907	Brooklyn, N. Y.....
11	169727	Brg.	Hollister.....	15	15	50.5	12.3	3.5	1927	Essex, Conn.....
12	164103	Sow.	Home.....	70	70	50.0	10.2	6.8	1910	Port Angeles, Wash.....
13	167652	Brg.	Home Comfort.....	31	31	38.5	13.0	2.3	1919	Fork River, N. J.....
14	167814	Brg.	HOMESTEAD.....	771	759	196.8	37.1	11.3	1911	Pittsburgh, Pa.....
15	169328	Cnl.	Hon. Thomas Murphy.....	142	135	95.7	17.7	8.9	1906	Buffalo, N. Y.....
16	42690	Brg.	Hope.....	449	427	150.0	32.0	11.0	1887	New London, Conn.....
17	168484	Brg.	Hope.....	425	425	110.1	30.0	12.7	1922	Kingston, N. Y.....
18	164776	Sow.	Hoquiam.....	286	286	109.0	32.5	9.0	1912	Hoquiam, Wash.....
19	162218	Sow.	Horace.....	253	253	101.6	32.8	9.0	1904	Stellacoom, Wash.....
20	167669	Brg.	Hottle Scully.....	422	422	114.0	29.0	12.4	1918	Kingston, N. Y.....
21	163368	Brg.	Houston.....	495	495	95.0	34.2	8.4	1907	Perth Amboy, N. J.....
22	163907	Brg.	Houston.....	211	211	123.6	23.2	8.2	1907	Milford, Del.....
23	165150	Brg.	Houston.....	153	153	84.6	30.2	6.8	1913	Kingston, N. Y.....
24	166744	Drg.	Houston.....	699	571	160.9	42.0	11.0	1912	Westlake, La.....
25	163576	Cnl.	Houston Barnard.....	107	101	94.6	17.4	8.5	1902	Buffalo, N. Y.....
26	42888	Brg.	Howard.....	368	368	168.0	23.8	10.9	1900	Elkton, Md.....
27	167375	Brg.	Howard Sisters.....	488	480	115.3	31.0	13.6	1918	Kingston, N. Y.....
28	167113	Brg.	Howard Wood.....	760	711	204.2	30.0	12.9	1917	Solomons, Md.....
29	162811	Brg.	Howard H. Logue.....	359	359	111.8	27.0	11.3	1905	Rondout, N. Y.....
30	42886	Brg.	Howard L. Neff.....	353	353	150.1	23.8	10.7	1897	Elkton, Md.....
31	163936	Cnl.	Hubert J. Dolan.....	129	122	97.0	17.6	8.9	1896	Durhamville, N. Y.....
32	164672	Brg.	Hudson.....	477	477	201.3	23.8	10.8	1911	Elkton, Md.....
33	166275	Brg.	HUDSON.....	517	517	123.8	34.4	14.0	1916	Port Richmond, N. Y.....
34	169338	Brg.	Hudson.....	448	448	100.5	32.3	7.7	1925	Kingston, N. Y.....
35	164846	Brg.	HUELVA.....	419	419	173.0	23.8	9.8	1911	Philadelphia, Pa.....
36	164118	Brg.	Huff.....	7	7	49.1	11.0	1.9	1908	Huff's Ferry, Tenn.....
37	164097	Brg.	Huffaker.....	7	7	41.8	13.2	1.5	1907	Greens Landing, Tenn.....
38	165776	Brg.	Hugh O'Donnell.....	314	314	100.6	27.6	11.0	1914	Brooklyn, N. Y.....
39	169395	Brg.	HUMBLE OIL & REFINING COMPANY No. 1. +	253	246	125.0	30.2	8.2	1921	New Orleans, La.....
40	164803	Sow.	Hume No. 1.....	18	18	40.0	14.0	4.0	1912	Seattle, Wash.....
41	165701	Sow.	Hume No. 2.....	25	25	40.0	18.0	4.0	1914	Ketchikan, Alaska.....
42	166433	Sow.	Hume No. 3.....	24	24	48.3	16.0	4.0	1916	Nakat Inlet, Alaska.....
43	167787	Sow.	Hume No. 5.....	37	37	56.0	18.0	4.2	1920	Seattle, Wash.....
44	165317	Sow.	Hump.....	75	75	65.0	22.0	6.0	1913	Hoquiam, Wash.....
45	162328	Brg.	Hunter.....	374	374	110.1	28.3	11.4	1904	Brooklyn, N. Y.....
46	167401	Brg.	Huron.....	914	888	214.0	32.0	14.3	1918	Norfolk, Va.....
47	166713	Brg.	Huron.....	462	462	99.6	31.0	8.8	1917	Brooklyn, N. Y.....
48	163777	Sow.	HURRICANE.....	191	191	100.0	32.0	6.6	1909	Detroit, Mich.....
49	42812	Brg.	Hurry Up.....	200	200	94.9	23.1	9.4	1899	Rondout, N. Y.....
50	167901	Brg.	Hurst No. 2.....	68	68	60.0	26.0	4.8	1920	Wilmington, Calif.....
51	164083	Sow.	Hustler..... +	230	230	110.5	30.0	7.6	1910	Duluth, Minn.....
52	214194	Brg.	Hustler.....	9	8	33.9	9.6	2.7	1916	Fork River, N. J.....
53	162006	Brg.	Hutton.....	146	128	80.8	28.5	7.4	1903	Port Richmond, N. Y.....
54	42855	Brg.	Hyattsville.....	143	125	80.0	28.1	7.4	1901	do.....
55	168964	Brg.	Hyco.....	340	325	132.4	31.5	8.8	1924	Erie, Pa.....
56	169229	Sow.	Hydraulic.....	33	33	54.5	22.0	3.5	1924	Port Huron, Mich.....
57	42889	Brg.	Hygela.....	327	327	105.8	26.3	11.4	1903	Sleightsburg, N. Y.....
58	167220	Sow.	I. B. 4.....	202	202	65.2	24.0	6.1	1918	Anacortes, Wash.....
59	44329	Sow.	I. B. No. 3.....	17	17	46.4	14.0	3.4	1899	New Whatcom, Wash.....
60	164742	Sow.	I. B. No. 2.....	53	53	43.4	16.0	3.0	1912	Anacortes, Wash.....
61	164807	Sow.	I. B. No. 3.....	124	124	60.0	20.0	5.9	1912	do.....
62	163176	Sow.	I. F. Co. No. 3.....	43	43	60.2	22.0	4.0	1907	Port Hadlock, Wash.....
63	163236	Sow.	I. F. Co. No. 5.....	43	43	60.2	22.0	4.0	1907	do.....
64	162487	Sow.	I. P. O. No. 1.....	10	10	36.8	11.5	3.5	1905	Friday Harbor, Wash.....
65	164727	Sow.	I. P. Co. No. 1.....	25	25	50.0	16.0	4.0	1912	Seattle, Wash.....
66	164760	Sow.	I. P. Co. No. 2.....	25	25	49.0	16.0	4.0	1912	do.....
67	164956	Sow.	I. P. Co. No. 4.....	18	18	49.8	13.9	3.4	1912	Ketchikan, Alaska.....
68	164957	Sow.	I. P. Co. No. 5.....	18	18	49.8	13.9	3.4	1912	do.....
69	169292	Brg.	I. I. S. N. Co. PINE BARGE No. 1.	370	370	130.0	40.0	9.0	1925	Honolulu, Hawaii.....
70	169293	Brg.	I. I. S. N. Co. PINE BARGE No. 2.	370	363	130.0	40.0	9.0	1925	do.....
71	164344	Sow.	I. S. & G. Co. No. 2.....	38	38	50.0	20.0	4.5	1910	Aberdeen, Wash.....
72	164345	Sow.	I. S. & G. Co. No. 3.....	58	58	67.0	22.0	4.5	1907	do.....
73	164346	Sow.	I. S. & G. Co. No. 4.....	103	103	70.0	23.0	6.0	1910	do.....
74	164347	Sow.	I. S. & G. Co. No. 5.....	109	109	80.0	26.0	6.0	1910	do.....
75	164348	Sow.	I. S. & G. Co. No. 6.....	66	66	71.0	26.5	4.0	1910	do.....
76	164349	Sow.	I. S. & G. Co. No. 7.....	33	33	50.0	20.0	4.0	1910	do.....

+ Formerly barge Northern No. 16.

Unrigged Vessels

655

Line No.	Service	Crew	Name of owner	Home port	Address of owner
1	Frt.	1	Emile Paquette	Rouses Point, N. Y.	Champlain, N. Y.
2	Frt.	1	New York Central R. R. Co. (N. Y.)	New York, N. Y.	6 Beaver Street.
3	Frt.	0	Booth Fisheries Co. (Del.)	Seattle, Wash.	600 Marion Building.
4	Frt.	0	do	do	Do.
5	Pas.	1	W. M. Scott	Memphis, Tenn.	Clarendon, Ark.
6	Frt.	1	George J. Meyer Malt & Grain Corporation (N. Y.)	Buffalo, N. Y.	1314 Niagara Street.
7	Pas.	3	Blair Ferry Co.	Chattanooga, Tenn.	Loudon, Tenn.
8	Frt.	1	Texas Co. (Tex.)	Port Arthur, Tex.	Dock 29.
9	Frt.	1	E. S. Underwood	Chattanooga, Tenn.	Kodak, Tenn.
10	Frt.	1	New York Central R. R. Co. (N. Y.)	New York, N. Y.	6 Beaver Street.
11	Frt.	1	State of Connecticut	Hartford, Conn.	Capitol Building.
12	Frt.	0	W. F. Taylor	Port Angeles, Calif.	Mora, Wash.
13	Frt.	1	William Russell Storms	Philadelphia, Pa.	Toms River, N. J.
14	Tnk.	1	Venezuela Gulf Oil Co. (Del.)	Port Arthur, Tex.	
15	Frt.	1	James E. Conlon	Buffalo, N. Y.	137 Erie Street.
16	Frt.	2	Thames Towboat Co. (Conn.)	New London, Conn.	Bank Street.
17	Frt.	1	New York Central R. R. Co. (N. Y.)	New York, N. Y.	6 Beaver Street.
18	Frt.	0	Foss Co. (Wash.)	Seattle, Wash.	Bolcom Dock.
19	Frt.	0	Salmon Bay Sand & Gravel Co. (Wash.)	do	Foot Twentieth Avenue.
20	Frt.	1	Harold L. Valentine	New York, N. Y.	11 Broadway.
21	Frt.	2	Southern Pacific Co. (Ky.)	do	Pier 49, North River.
22	Frt.	3	Texas Co. (Tex.)	Port Arthur, Tex.	Dock 20.
23	Frt.	1	Mallory Steamship Co. (Me.)	New York, N. Y.	Pier 36, North River.
24	Drg.	18	Standard Dredging Co. (N. J.)	do	Woolworth Building.
25	Frt.	1	Theophile Laviolette	Albany, N. Y.	Fort Edward, N. Y.
26	Frt.	2	Eastern Transportation Co. (Del.)	Wilmington, Del.	
27	Frt.	1	Thomas J. Howard	New York, N. Y.	1 Broadway.
28	Frt.	3	Eastern Transportation Co. (Del.)	Wilmington, Del.	Ford Building.
29	Frt.	0	James Fields	New York, N. Y.	29 Broadway.
30	Frt.	1	James Rickenbach	Philadelphia, Pa.	Camden, N. J.
31	Frt.	1	Peter A. Grimes	New York, N. Y.	Pier 5, East River.
32	Frt.	1	Southern Transportation Co. (N. J.)	Philadelphia, Pa.	Commercial Trust Co.
33	Frt.	3	International Elevating Co. (N. J.)	New York, N. Y.	101 Produce Exchange.
34	Frt.	1	New York Central R. R. Co. (N. Y.)	do	6 Beaver Street.
35	Frt.	1	S. C. Loveland Co. (Del.)	Philadelphia, Pa.	151 South Front Street.
36	Fer.	0	Mrs. W. E. King	Chattanooga, Tenn.	Cincinnati, Ohio.
37	Fer.	1	Peter E. Blow	do	Knoxville, Tenn.
38	Frt.	1	Hugh O'Donnell	New York, N. Y.	44 Whitehall Street.
39	Tnk.	1	Humble Oil & Refining Co. (Tex.)	Houston, Tex.	
40	Fsh.	0	Nakat Packing Corporation (N. Y.)	Ketchikan, Alaska	
41	Fsh.	0	G. W. Hume Co. (Calif.)	do	Do.
42	Fsh.	0	F. J. Baronovich	do	
43	Fsh.	0	Nakat Packing Corporation (N. Y.)	do	
44	Frt.	0	North Western Lumber Co. (Calif.)	Seattle, Wash.	Hoquiam, Wash.
45	Frt.	1	William Wilson	New York, N. Y.	1 Broadway.
46	Frt.	2	Southern Transportation Co. (N. J.)	Philadelphia, Pa.	Commercial Trust Building.
47	Frt.	1	New York Central R. R. Co. (N. Y.)	New York, N. Y.	6 Beaver Street.
48	Frt.	10	Dunbar & Sullivan Dredging Co. (N. Y.)	Buffalo, N. Y.	Erie County Bank Building.
49	Frt.	1	Red Star Towing & Transportation Co. (W. Va.)	New York, N. Y.	17 Battery Place.
50	Fsh.	2	French Sardine Co. (Calif.)	Los Angeles, Calif.	East San Pedro, Calif.
51	Frt.	3	Nicholson Transit Co.	Detroit, Mich.	900 Union Trust Building.
52	Pas.	1	John Horner	Philadelphia, Pa.	Forked River, N. J.
53	Frt.	2	B. & O. R. R. Co. (Md.)	Baltimore, Md.	Baltimore and Charles Streets.
54	Frt.	2	do	do	Do.
55	Frt.	2	Buffalo Gravel Corporation (N. Y.)	Buffalo, N. Y.	19 Hudson Street.
56	Frt.	1	Edward Moore	Port Huron, Mich.	513 Pine Street.
57	Frt.	1	Peck Coal Corporation (N. Y.)	New York, N. Y.	Port Chester, N. Y.
58	Frt.	0	Island Belt Steamship Co. (Wash.)	Seattle, Wash.	Anacortes, Wash.
59	Frt.	0	Shepard Point Packing Co. (Wash.)	do	Colman Building.
60	Frt.	0	Citizens Bank of Anacortes (Wash.)	do	Anacortes, Wash.
61	Frt.	0	do	do	Do.
62	Frt.	0	Peninsular Ry. (Wash.)	do	Shelton, Wash.
63	Frt.	0	Eugene F. Dunlap	do	La Conner, Wash.
64	Frt.	0	H. Herbert Davis	Port Townsend, Wash.	Roche Harbor, Wash.
65	Fsh.	1	Geo. T. Myers	Seattle, Wash.	Friday Harbor, Wash.
66	Fsh.	1	do	do	Do.
67	Frt.	0	G. S. Chapin	Ketchikan, Alaska	Karheen, Alaska.
68	Frt.	0	do	do	Do.
69	Frt.	0	Inter-Island Steam Navigation Co. (Hawaii)	Honolulu, Hawaii	42 Queen Street.
70	Frt.	0	do	do	Do.
71	Frt.	0	Gray's Harbor Construction Co. (Wash.)	Seattle, Wash.	Hoquiam, Wash.
72	Frt.	0	do	do	Do.
73	Frt.	0	do	do	Do.
74	Frt.	0	do	do	Do.
75	Frt.	0	do	do	Do.
76	Frt.	0	do	do	Do.

* Formerly Hamburg American Line No. 1.

Unrigged Vessels

Line No.	Official No.	Rtg	Name of vessel	Tonnage		Register dimensions			When built	Where built
				Gross	Net	Length	Breadth	Depth		
				<i>Feet</i>			<i>Feet</i>			
							<i>Feet</i>			
1	164506	Sew.	I. S. & G. Co. No. 8.....	54	54	60.5	27.0	3.8	1910	Aberdeen, Wash.....
2	164507	Sow.	I. S. & G. Co. No. 9.....	128	128	86.5	26.0	6.3	1911	do.....
3	166577	Sow.	I Leo.....	288	288	100.2	40.1	8.4	1916	Evreth, Wash.....
4	168926	Brg.	Iberia.....	281	281	100.2	34.2	9.5	1924	Kingston, N. Y.....
5	164476	Sow.	Iceland.....	392	392	106.0	26.0	7.0	1911	Toledo, Ohio.....
6	169226	Brg.	Ida.....	10	10	43.8	13.9	2.1	1925	New Boston, Ill.....
7	169607	Brg.	Ida.....	14	14	40.1	12.7	4.3	1920	San Francisco, Calif.....
8	44316	Brg.	Ida B.....	156	156	80.2	30.1	7.4	1898	Brooklyn, N. Y.....
9	167581	Cnl.	Ida & Elsie.....	106	99	95.6	17.4	7.5	1919	Cohoes, N. Y.....
10	44283	Brg.	Ida Corning.....	444	422	168.0	31.3	10.9	1881	East Saginaw, Mich.....
11	166009	Cnl.	Ida J. Quinn.....	103	97	96.0	17.5	7.6	1910	Rondout, N. Y.....
12	167413	Brg.	Ida M. Flannery.....	431	431	111.0	28.8	12.9	1918	South Rondout, N. Y.....
13	162797	Brg.	Idaho.....	380	380	161.7	38.7	7.0	1906	Winslow, Wash.....
14	166425	Brg.	Ideal.....	350	350	94.8	28.8	12.5	1916	Brooklyn, N. Y.....
15	167029	Cnl.	Ignatius.....	108	101	95.9	17.5	7.6	1917	Cohoes, N. Y.....
16	169019	Sew.	Ike Walton.....	197	197	110.9	31.0	6.8	1924	San Diego, Calif.....
17	169237	Brg.	Ilion.....	445	445	100.0	32.2	7.7	1925	Newburgh, N. Y.....
18	44319	Sow.	Ilwaco.....	12	12	40.6	14.4	2.7	1898	Fairhaven, Wash.....
19	165802	Brg.	Improvement.....	480	480	113.4	31.0	13.5	1914	Brooklyn, N. Y.....
20	167376	Brg.	Independence.....	488	480	115.3	31.0	13.6	1918	Kingston, N. Y.....
21	100782	Sew.	Independent.....	13	8	41.1	14.4	2.8	1902	Arrowsic, Me.....
22	169280	Brg.	INDEPENDENT.....	164	164	75.6	21.0	10.8	1925	Providence, R. I.....
23	44350	Brg.	Indiana.....	332	332	104.1	27.8	11.9	1903	West New Brighton, N. Y.....
24	44318	Brg.	Industry.....	357	357	80.3	29.2	6.8	1898	Brooklyn, N. Y.....
25	162553	Brg.	Industry.....	387	361	170.5	23.9	10.9	1905	Elkton, Md.....
26	168379	Brg.	INGLE.....	9	9	49.5	14.0	1.7	1921	Dandridge, Tenn.....
27	164958	Sow.	Innoko.....	364	364	108.5	29.5	6.0	1909	Ballard, Wash.....
28	163400	Brg.	Interocean Oil Co. No. 10.....	229	229	94.8	23.0	10.2	1907	Kingston, N. Y.....
29	36850	Brg.	Interocean Oil Co. No. 11.....	179	170	101.2	21.1	8.4	1892	South Rondout, N. Y.....
30	44338	Brg.	Interstate.....	303	303	135.0	33.0	10.0	1899	West Superior, Wis.....
31	44326	Brg.	Intrepid.....	158	158	79.7	29.9	7.8	1899	Brooklyn, N. Y.....
32	163681	Brg.	Intrepid.....	469	429	196.8	23.9	11.0	1908	Elkton, Md.....
33	169339	Brg.	INWOOD.....	269	269	100.0	31.2	9.2	1925	East Boston, Mass.....
34	168556	Brg.	Iowa.....	419	419	110.5	30.2	12.7	1923	Kingston, N. Y.....
35	44222	Brg.	Ira C. Whiting.....	165	157	108.1	30.7	8.6	1872	New Baltimore, N. Y.....
36	167948	Cnl.	Ira S. Bushey.....	155	155	96.0	18.0	9.9	1900	Unknown.....
37	168278	Brg.	Ira S. Bushey.....	256	256	109.0	22.0	11.0	1921	Brooklyn, N. Y.....
38	162915	Brg.	Irene.....	616	616	141.2	36.8	6.1	1906	St. Michael, Alaska.....
39	166383	Brg.	Irene.....	436	436	112.0	28.3	13.2	1916	Kingston, N. Y.....
40	167993	Brg.	Irene Cavanaugh.....	265	265	108.0	22.5	11.1	1920	Watervliet, N. Y.....
41	165284	Cnl.	Irene T. Hines.....	108	100	96.0	17.5	7.8	1913	Rondout, N. Y.....
42	44312	Brg.	Irmalita Kellers.....	278	278	108.1	23.8	10.8	1895	South Rondout, N. Y.....
43	168206	Cnl.	Iroquois.....	160	160	96.9	17.6	10.0	1911	Tonawanda, N. Y.....
44	169426	Brg.	Irving Demarest.....	306	306	111.8	33.8	8.8	1924	Toltonville, N. Y.....
45	169364	Brg.	Irvington.....	448	448	100.5	32.3	7.7	1925	Kingston, N. Y.....
46	44347	Brg.	Irwin.....	456	456	119.6	30.2	12.9	1902	Port Richmond, N. Y.....
47	165252	Sow.	Is.....	43	43	52.0	19.2	6.0	1913	Hadlock, Wash.....
48	167141	Brg.	Isaac L. Rice.....	409	409	130.6	38.5	8.5	1918	New London, Conn.....
49	44346	Brg.	Isabell.....	428	428	183.8	23.9	10.9	1902	Elkton, Md.....
50	168277	Cnl.	Isabella.....	125	125	95.9	17.5	7.7	1921	Cohoes, N. Y.....
51	100131	Brg.	Isabella Sands.....	230	219	134.5	29.8	10.1	1874	Manistee, Mich.....
52	212364	Brg.	Island Queen.....	11	11	59.2	17.7	1.3	1914	New Harmony, Ind.....
53	167234	Sew.	It.....	8	8	31.5	11.5	2.6	1918	Alexandria Bay, N. Y.....
54	166152	Brg.	Ivernina.....	360	360	109.9	28.0	11.2	1907	Brooklyn, N. Y.....
55	169601	Brg.	IVOR.....	798	798	150.1	40.2	12.5	1926	Cester, Pa.....
56	164353	Sew.	Izett Lumber Co. No. 1.....	22	22	42.5	16.0	4.2	1910	Seattle, Wash.....
57	168969	Brg.	J. S.....	18	18	51.6	13.9	3.1	1924	Dyersburg, Tenn.....
58	168603	Brg.	J. W.....	14	14	60.2	11.8	2.4	1923	St. Marys, Mo.....
59	46588	Sew.	J. No. 1.....	13	13	50.0	14.0	2.5	1901	Beach, Wash.....
60	46527	Sow.	J. No. 4.....	17	17	46.4	14.0	3.4	1899	New Whatcom, Wash.....
61	169002	Sow.	J. C. No. 1.....	31	31	59.0	20.0	3.2	1924	Hadlock, Wash.....
62	169003	Sew.	J. C. No. 2.....	31	31	59.0	20.0	3.2	1924	do.....
63	169567	Sew.	J. C. No. 3.....	6	6	24.0	12.0	2.8	1926	do.....
64	162533	Sew.	J. H. R.....	17	17	46.0	13.9	3.4	1905	Bellingham, Wash.....
65	167683	Sew.	J. C. J. No. 1.....	71	71	61.7	23.9	5.6	1919	Port Blakely, Wash.....
66	167684	Sew.	J. C. J. No. 2.....	73	73	62.0	23.9	5.7	1919	do.....
67	164263	Sew.	J. H. R. No. 1.....	17	17	45.9	13.9	3.3	1910	Bellingham, Wash.....
68	166058	Sew.	J. H. R. No. 3.....	17	17	46.5	13.8	3.4	1915	do.....
69	169366	Sew.	J. T. & B. No. 6.....	252	252	90.1	36.0	8.9	1925	Seattle, Wash.....
70	162530	Cnl.	J. Areher.....	102	97	96.0	17.6	7.8	1905	Champlain, N. Y.....
71	163601	Brg.	J. O'Leary.....	271	271	107.6	32.7	8.3	1908	Kingston, N. Y.....
72	46614	Brg.	J. A. Hill.....	229	229	85.0	25.5	11.4	1902	West New Brighton, N. Y.....
73	167728	Brg.	J. A. Kyker.....	10	10	48.3	14.1	1.7	1918	Kodak, Tenn.....
74	165073	Brg.	J. A. Ree.....	406	406	112.9	28.4	12.8	1908	Kingston, N. Y.....

1 Formerly bargo Helen M. Gallagher.

Unrigged Vessels

657

Line No.	Serv-ice	Crew	Name of owner	Home port	Address of owner
1	Frt.	0	S. L. Dennis Construction Co. (Wash.)	Seattle, Wash.	Raymond, Wash.
2	Frt.	0	Gruy's Harbor Construction Co. (Wash.)	do	Hoquiam, Wash.
3	Frt.	0	Weyerhaeuser Timber Co. (Wash.)	do	Everett, Wash.
4	Frt.	1	Southern Pacific Co. (Ky.)	New York, N. Y.	Pier 49, North River.
5	Mso.	1	H. L. Carland	Toledo, Ohio	343 Spitzer Building.
6	Fer.	1	L. D. Wade	Chicago, Ill.	New Boston, Ill.
7	Fsh.	1	Joseph Giamona	San Francisco, Calif.	Montrey, Calif.
8	Frt.	1	Metropolitan Securities Corporation (Del.)	New York, N. Y.	17 Battery Place.
9	Frt.	1	Joe Allore	Rouses Point, N. Y.	Champlain, N. Y.
10	Frt.	2	Sturgeon Bay Stone Co. (Wis.)	Milwaukee, Wis.	Sturgeon Bay, Wis.
11	Frt.	1	Robert Quinn	Albany, N. Y.	Rondout, N. Y.
12	Frt.	0	Daniel B. Flannery	New York, N. Y.	1 Broadway
13	Frt.	1	American Yukon Navigation Co. (W. Va.)	Eagle, Alaska	Skagway, Alaska.
14	Frt.	1	Michael J. Derby	New York, N. Y.	17 State Street.
15	Frt.	1	Mrs. Mary V. Benham	do	34 East One hundred and twenty-sixth Street.
16	Fsh.	1	Frank G. Klessig	San Diego, Calif.	3723 First Street.
17	Frt.	1	New York Central R. R. Co. (N. Y.)	New York, N. Y.	6 Beaver Street.
18	Frt.	0	American Pile Driving Co. (Wash.)	Seattle, Wash.	Everett, Wash.
19	Frt.	1	James McWilliams Blue Line (N. J.)	New York, N. Y.	1 Broadway.
20	Frt.	1	Anthony O'Boyle	do	10 Bridge Street.
21	Frt.	1	Geo. P. Spinney	Bath, Me.	Arrowsic, Me.
22	Tnk.	1	Louie D. Pierce	Providence, R. I.	Warwick, R. I.
23	Frt.	1	William Styffe	New York, N. Y.	548 Forty-sixth Street (B.).
24	Frt.	1	Geo. L. Hammond & Co. (N. Y.)	do	11 Moore Street.
25	Frt.	1	Robert B. Wathen	Baltimore, Md.	Pratt and Frederick Streets.
26	Fer.	1	R. J. Ingle	Chattanooga, Tenn.	Sevierville, Tenn.
27	Frt.	0	American Yukon Navigation Co. (Ill.)	Eagle, Alaska	Skagway, Alaska.
28	Frt.	1	Interocean Oil Co. (S. Dak.)	New York, N. Y.	90 West Street.
29	Frt.	1	do	do	Do.
30	Frt.	5	L. A. Wells Construction Co. (Ohio)	Cleveland, Ohio	30 Euclid Arcade.
31	Frt.	1	Simmons Transportation Co. (N. Y.)	New York, N. Y.	42 Whitehall Street.
32	Frt.	2	Lottie V. Wathen	Baltimore, Md.	Pratt and Frederick Streets.
33	Frt.	1	New York Central R. R. Co. (N. Y.)	New York, N. Y.	466 Lexington Avenue.
34	Frt.	1	do	do	Do.
35	Oys.	2	Henry C. Rowe	New Haven, Conn.	70 East Ferry Street.
36	Frt.	1	Thomas Tucker	New York, N. Y.	722 East Tenth Street.
37	Frt.	1	Brooklyn & Buffalo Navigation Corporation (N. Y.)	do	44 Whitehall Street.
38	Frt.	1	American Yukon Navigation Co. (W. Va.)	Eagle, Alaska	Skagway, Alaska.
39	Frt.	1	Cleary Brothers (N. Y.)	New York, N. Y.	116 Broad Street.
40	Frt.	1	Frank Walrod	Albany, N. Y.	Fort Edward, N. Y.
41	Frt.	1	Michael J. Klernan	New York, N. Y.	11 Moore Street.
42	Frt.	1	Mesick & Mesick (N. J.)	do	1 Broadway.
43	Frt.	1	Lake Champlain Transportation Co. (N. Y.)	Albany, N. Y.	Whitehall, N. Y.
44	Frt.	1	Wilson P. Foss	New York, N. Y.	250 Park Avenue.
45	Frt.	1	New York Central R. R. Co. (N. Y.)	do	466 Lexington Avenue.
46	Frt.	1	Keeler Transportation Co. (N. Y.)	do	1 Broadway.
47	Frt.	0	Ben Hendrickson	Seattle, Wash.	3423 Kllokakat Avenue.
48	Mso.	0	Electric Boat Co. (N. J.)	New London, Conn.	Groton, Conn.
49	Frt.	1	John J. Dempsey	Philadelphia, Pa.	507 Bullitt Building.
50	Frt.	1	National Bank of Whitehall	Albany, N. Y.	Whitehall, N. Y.
51	Frt.	3	Robert P. Thompson	Port Huron, Mich.	815 Wall Street.
52	Pas.	1	A. E. Fretageot	Evansville, Ind.	New Harmony, Ind.
53	Frt.	0	D. M. Crawford	Ogdensburg, N. Y.	Alexandria Bay, N. Y.
54	Frt.	1	James T. O'Donnell	New York, N. Y.	44 Whitehall Street.
55	Tnk.	1	Procter & Gamble Transportation Co. (Ohio)	Cincinnati, Ohio	Gwynne Building.
56	Frt.	4	P. M. Henry	Seattle, Wash.	Northern Life Building.
57	Pas.	1	I. L. Shepard	Memphis, Tenn.	Dyersburg, Tenn.
58	Pas.	1	St. Mary Ferry Co. (Mo.)	St. Louis, Mo.	St. Marys, Mo.
59	Frt.	0	N. Anderson	Port Townsend, Wash.	Edison, Wash.
60	Frt.	0	Astoria & Puget Sound Canning Co. (Wash.)	Seattle, Wash.	South Bellingham, Wash.
61	Lgt.	1	County of Jefferson	do	Port Townsend, Wash.
62	Lgt.	1	do	do	Do.
63	Frt.	1	do	Port Townsend, Wash.	Do.
64	Fsh.	0	Astoria & Puget Sound Canning Co. (Wash.)	Seattle, Wash.	South Bellingham, Wash.
65	Frt.	0	Capital City Tug Co. (Wash.)	do	Olympia, Wash.
66	Frt.	0	Charles F. Gilbert	do	Mercer Island, Wash.
67	Fsh.	0	Astoria & Puget Sound Canning Co. (Wash.)	do	South Bellingham, Wash.
68	Fsh.	0	do	do	Do.
69	Frt.	0	Johnson Tug & Barge Co. (Wash.)	Port Angeles, Wash.	212 North Laurel Street.
70	Frt.	1	Mrs. Arthur Brassard	Rouses Point, N. Y.	Champlain, N. Y.
71	Frt.	1	Phillip Rice	New York, N. Y.	17 Battery Place.
72	Frt.	1	Harold L. Valentine (N. Y.)	do	11 Broadway.
73	Fer.	0	J. A. Kyker	Chattanooga, Tenn.	Kodak, Tenn.
74	Frt.	1	Cleary Bros. (N. Y.)	New York, N. Y.	116 Broad Street.

1 Formerly barge Edward A. Fries.

Line No.	Official No.	Rig	Name of vessel	Tonnage		Register dimensions			When built	Where built
				Gross	Net	Length	Breadth	Depth		
1	46028	Brg.	J. B. Irish	346	346	104.3	28.0	12.3	1903	West New Brighton, N. Y.
2										
3	160318	Brg.	J. D. Loop No. 1	58	58	70.2	30.3	3.3	1911	Long Beach, Calif.
4	168326	Brg.	J. H. Bohro	338	338	84.0	29.3	7.0	1900	Perth Amboy, N. J.
5	160641	Brg.	J. H. Cooper	360	360	115.1	36.2	9.5	1911	Rockland Lake, N. Y.
6	46492	Brg.	J. H. Manning	246	246	99.0	32.7	8.5	1897	South Rondout, N. Y.
7	107433	Brg.	J. H. Ryerson	304	304	112.2	33.5	8.9	1914	Rockland Lake, N. Y.
8	163719	Sew.	J. J. Humphreys	175	175	100.0	28.0	8.6	1909	Perth Amboy, N. J.
9	166047	Brg.	J. J. McDonald	296	296	110.0	33.5	9.1	1900	Brooklyn, N. Y.
10	162104	Brg.	J. J. Turney	289	289	111.0	31.5	9.5	1904	do
11	107460	Brg.	J. J. Whitney	525	525	110.3	30.9	14.3	1918	Rondout, N. Y.
12	46494	Brg.	J. K. Sullivan	101	101	75.2	28.0	6.0	1898	Newport, R. I.
13	107430	Brg.	J. L. Keating	341	341	113.8	36.1	9.6	1916	Rockland Lake, N. Y.
14	163907	Sew.	J. M. Bloxom	114	114	90.8	28.1	5.7	1909	Seattle, Wash.
15	160169	Brg.	J. M. Horton	432	432	115.1	30.0	13.4	1907	Catskill, N. Y.
16	167504	Brg.	J. P. Curry	304	304	112.0	33.2	8.8	1912	Tottenville, N. Y.
17	45537	Brg.	J. R. Baldwin	267	267	136.0	31.0	9.4	1864	New Baltimore, N. Y.
18	108204	Brg.	J. R. MacDonald	195	195	90.3	30.4	8.0		Brooklyn, N. Y.
19	160086	Brg.	J. W. Conklin	310	310	112.8	32.7	9.1		Unknown
20	166828	Brg.	J. W. Hennessy	201	201	96.6	29.0	7.3	1908	Tonawanda, N. Y.
21	166257	Brg.	J. Albert Engelson	232	232	94.5	32.2	8.0	1910	Brooklyn, N. Y.
22	166687	Brg.	J. Gordon MacDonald	543	499	205.9	24.0	11.9	1917	Baltimore, Md.
23	108017	Brg.	J. Lowery Craven	241	241	108.0	22.5	10.5	1923	Athens, N. Y.
24	168345	Brg.	J. Raymond Bushey	205	205	109.1	21.8	11.2	1922	Brooklyn, N. Y.
25	46584	Cnl.	J. Raymond Doherty	118	112	95.0	17.9	8.4	1901	Whitehall, N. Y.
26	163663	Sew.	Jack	256	256	119.3	32.5	7.3	1908	Everett, Wash.
27	168065	Brg.	Jack	700	700	131.4	33.1	15.0	1920	South Rondout, N. Y.
28	168596	Brg.	Jack Egan	233	233	107.7	21.0	10.5	1923	Kingston, N. Y.
29	169418	Brg.	Jack Fowler, Jr.	306	306	111.8	33.8	8.8	1925	Tottenville, N. Y.
30	164781	Brg.	Jack Frost	451	451	97.9	31.4	8.3	1912	Port Richmond, N. Y.
31	46623	Brg.	Jack Potts	310	310	106.8	26.0	11.2	1901	Eddyville, N. Y.
32	165551	Brg.	Jack Ray	595	595	163.6	37.0	11.8	1913	Lockmoor, La.
33	46452	Brg.	Jackson	310	310	170.0	32.0	7.4	1893	Orange, Tex.
34	167309	Brg.	Jackson	439	439	112.4	29.0	13.2	1918	South Rondout, N. Y.
35	168569	Brg.	Jackson	481	481	100.0	32.3	8.8	1922	Brooklyn, N. Y.
36	168705	Brg.	Jackson County No. 2	45	43	64.0	26.5	3.0	1923	Pascagoula, Miss.
37	169511	Brg.	Jackson County No. 2 Trailer	18	18	43.5	26.5	2.8	1926	do
38	168603	Brg.	Jackson Ferry	15	15	59.0	11.1	2.8	1922	Calico Rock, Ark.
39	163337	Brg.	Jacksonville	181	181	86.4	30.2	8.2	1906	Brooklyn, N. Y.
40	169076	Brg.	Jackstone	325	325	113.0	33.9	9.4		Unknown
41	165668	Sew.	Jake	26	26	48.0	18.0	4.0	1914	Everett, Wash.
42	169268	Brg.	JAMAICA BAY	797	703	171.9	42.2	11.3	1925	Camden, N. J.
43	167423	Brg.	James Cavanaugh	246	232	108.0	22.5	10.5	1918	Watervliet, N. Y.
44	76950	Brg.	James Davidson	451	429	146.4	34.6	12.3	1891	New London, Conn.
45	168079	Brg.	James Dougherty	240	240	107.0	22.5	10.5	1920	Kingston, N. Y.
46	169651	Brg.	James Ferry	8	8	39.3	9.6	2.6	1926	Kingston, Tenn.
47	167103	Sew.	James Fuel Co. No. 1	135	135	80.0	32.0	6.0	1911	Seattle, Wash.
48	167230	Brg.	James Horan	549	540	125.0	31.0	14.2	1918	Kingston, N. Y.
49	168466	Brg.	James Howard	2,184	2,184	267.3	46.0	23.6		South Freeport, Me.
50	163809	Brg.	James Kerwin	382	382	109.2	28.2	11.7	1908	South Rondout, N. Y.
51	46519	Brg.	James Kraft	153	131	80.2	29.4	7.7	1899	Brooklyn, N. Y.
52	167016	Brg.	James McCormack	470	470	114.1	30.3	13.2	1914	Rondout, N. Y.
53	162977	Frt.	James Moriarty	314	314	107.0	26.0	11.3	1904	do
54	168024	Brg.	James O'Donnell	502	502	114.3	32.3	12.9	1920	Brooklyn, N. Y.
55	46540	Brg.	James Redican	289	279	108.0	25.5	11.7	1899	West New Brighton, N. Y.
56	167778	Brg.	James A. McAllister	376	376	112.0	29.0	11.1	1919	Kingston, N. Y.
57	169170	Sew.	James A. Murphy	304	269	114.7	33.8	9.2	1918	Waterford, N. Y.
58	166754	Brg.	James A. Murray	247	240	105.6	22.0	10.8	1917	Cohoes, N. Y.
59	168539	Brg.	James A. O'Boyle	2,200	2,200	267.3	46.0	23.6	1919	Stratford, Conn.
60	164453	Cnl.	James A. Tulloh	104	98	94.2	17.4	7.2	1905	Watervliet, N. Y.
61	46625	Brg.	James B. Gregory, jr.	232	232	100.8	22.0	10.3	1903	Rondout, N. Y.
62	168951	Brg.	James B. Malono	405	465	103.9	30.7	13.7	1922	Kingston, N. Y.
63	164533	Sew.	Jas. D. Harrigan, jr.	262	262	121.7	32.5	7.0	1910	Buffalo, N. Y.
64	169419	Brg.	James E. Crampton	299	299	111.8	33.8	8.8	1925	Tottenville, N. Y.
65	165995	Cnl.	James E. O'Day	140	140	95.7	17.4	9.0	1907	Durhamville, N. Y.
66	165740	Brg.	James F. Cahill	396	396	105.4	29.7	12.3	1914	Brooklyn, N. Y.
67	164262	Cnl.	James F. Dwyer	106	99	96.0	17.6	7.8	1910	Rondout, N. Y.
68	162121	Cnl.	James F. Fallon	103	98	96.0	17.4	8.0	1905	Whitehall, N. Y.
69	166020	Brg.	James F. McGulro	414	414	112.4	30.6	12.0	1915	Rondout, N. Y.
70	164264	Brg.	Jas. G. Solomon	202	202	95.5	23.8	10.4	1908	West New Brighton, N. Y.
71	162128	Brg.	James H. Langan	340	340	108.9	26.5	11.5	1903	Sleightsburg, N. Y.
72	164196	Cnl.	James H. Matthews	101	96	96.0	17.6	7.6	1910	Waterford, N. Y.
73	162507	Brg.	Jas. H. PELLETT	346	296	170.0	36.0	15.0	1905	Buffalo, N. Y.
74	46435	Cnl.	James H. Quinn	122	116	96.4	17.9	8.1	1891	Whitehall, N. Y.
75	167159	Brg.	James H. Scully	521	495	116.2	30.4	13.0	1918	Gildersleeve, Conn.

¹ Formerly barge Mary A. Kennelly.

² Formerly barge New York Dock Co. No. 21.

³ Formerly barge New York Dock Co. No. 21.

⁴ Formerly barge Thomas Horan.

Unrigged Vessels

659

Line No.	Service	Crew	Name of owner	Home port	Address of owner
1	Frts.	1	W. J. Crocker.....	New York, N. Y.....	One hundred and seventy-first Street and Harlem River.
2	Fsh.	1	Van Camp Sea Food Co. (Calif.).....	Los Angeles, Calif.....	East San Pedro, Calif.
3	Frts.	1	Wright & Cobb Lighterage Co. (N. Y.).....	New York, N. Y.....	17 Battery Place.
4	Frts.	1	New York Trap Rock Corporation (N. Y.).....	do.....	101 Park Avenue.
5	Frts.	2	Southern Pacific Co. (Ky.).....	do.....	Flor 49, North River.
6	Frts.	0	New Haven Trap Rock Co. (Conn.).....	New Haven, Conn.....	69 Church Street.
7	Frts.	1	Henry Farber.....	New York, N. Y.....	8076 Nineteenth Avenue (B.).
8	Frts.	1	New York Trap Rock Corporation (N. Y.).....	do.....	101 Park Avenue.
9	Frts.	1	Turney Transportation Co. (Del.).....	Wilmington, Del.....	7 West Tenth Street.
10	Frts.	0	William D. Dittmar.....	New York, N. Y.....	1 Broadway.
11	Frts.	6	Jeremiah K. Sullivan.....	Newport, R. I.....	New York Yacht Club Wharf.
12	Frts.	1	New York Trap Rock Corporation (N. Y.).....	New York, N. Y.....	101 Park Avenue.
13	Frts.	0	L. S. Wood.....	Seattle, Wash.....	3111 Franklin Avenue.
14	Frts.	0	Knickerbocker Ice Co. (N. J.).....	New York, N. Y.....	41 East Forty-second Street.
15	Frts.	0	New Haven Trap Rock Co. (Conn.).....	New Haven, Conn.....	69 Church Street.
16	Frts.	2	Charles L. Gardener.....	Albany, N. Y.....	Schodak Landing, N. Y.
17	Frts.	1	New York & Albany Lighterage Co. (N. Y.).....	New York, N. Y.....	Pier 39, North River.
18	Frts.	1	New York Trap Rock Corporation (N. Y.).....	do.....	250 Park Avenue.
19	Frts.	10	J. W. Honnessy (N. Y.).....	Buffalo, N. Y.....	Little Falls, N. Y.
20	Frts.	0	Lee's Lighters (N. Y.).....	New York, N. Y.....	44 Whitehall Street.
21	Frts.	3	Eastern Transportation Co. (Del.).....	Wilmington, Del.....	Ford Building.
22	Frts.	1	Richard Lenahan.....	Albany, N. Y.....	Athens, N. Y.
23	Frts.	1	Brooklyn & Buffalo Navigation Corporation (N. Y.).....	New York, N. Y.....	44 Whitehall Street.
24	Frts.	1	Anna R. Murray.....	do.....	18 India Wharf (B.).
25	Frts.	0	Canyon Lumber Co. (Wash.).....	Port Townsend, Wash.....	Evoret, Wash.
26	Frts.	1	James McWilliams Blue Line (N. J.).....	New York, N. Y.....	1 Broadway.
27	Frts.	1	R. Lenahan Co. (N. Y.).....	Albany, N. Y.....	Kingston, N. Y.
28	Frts.	1	Willson P. Foss.....	New York, N. Y.....	250 Park Avenue.
29	Frts.	1	Jarvis Lighterage Co. (N. Y.).....	do.....	44 Whitehall Street.
30	Frts.	1	Elmer A. Keeler.....	do.....	1 Broadway.
31	Frts.	4	Chas. Clarke.....	Galveston, Tex.....	Guaranty Building.
32	Frts.	1	Aiken Towboat & Barge Co. (Fla.).....	Pensacola, Fla.....	812 South Palafox Street.
33	Frts.	0	Joseph W. Drayton.....	New York, N. Y.....	1 Broadway.
34	Frts.	1	New York Central R. R. Co. (N. Y.).....	do.....	6 Beaver Street.
35	Frts.	2	Board of Supervisors of Jackson County, Miss.....	Gulfport, Miss.....	Pascagoula, Miss.
36	Frts.	2	do.....	do.....	do.
37	Frts.	1	Thomas J. Foree.....	Memphis, Tenn.....	Calico Rock, Ark.
38	Frts.	1	New York Trap Rock Corporation (N. Y.).....	New York, N. Y.....	250 Park Avenue.
39	Frts.	1	Clyde Steamship Co. (Me.).....	New York, N. Y.....	Pier 36, North River.
40	Frts.	0	H. D. Hanson.....	Seattle, Wash.....	Bremerton, Wash.
41	Frts.	1	Standard Equipment Co.....	New York, N. Y.....	233 Broadway.
42	Frts.	1	Champlain Boat Co.....	do.....	Whitehall, N. Y.
43	Frts.	2	Fisheries Products Co.....	Wilmington, N. C.....	Kingston, N. Y.
44	Frts.	1	R. Lenahan Co. (N. Y.).....	Albany, N. Y.....	Rockwood, Tenn.
45	Frts.	0	W. M. Brown.....	Chattanooga, Tenn.....	3111 Franklin Avenue.
46	Frts.	0	L. S. Wood.....	Seattle, Wash.....	143 Liberty Street.
47	Frts.	1	Kingston Holding Corporation (N. Y.).....	New York, N. Y.....	1 Broadway.
48	Frts.	3	Thomas J. Howard.....	do.....	16 Bridge Street.
49	Frts.	1	Anthony O'Boyle.....	do.....	44 Whitehall Street.
50	Frts.	2	Jarvis Lighterage Co.....	do.....	16 Bridge Street.
51	Frts.	0	Anthony O'Boyle.....	do.....	Jersey City, N. J.
52	Frts.	1	James Moriarty.....	do.....	44 Whitehall Street.
53	Frts.	1	Louis O'Donnell.....	do.....	1 Broadway.
54	Frts.	1	James McWilliams Blue Line (N. J.).....	do.....	do.
55	Frts.	1	do.....	do.....	Boston, Mass.
56	Frts.	1	Frank P. Scully.....	Boston, Mass.....	Cambridge, Mass.
57	Frts.	1	Edward G. Murray Lighterage & Transportation Co. (N. Y.).....	Albany, N. Y.....	Waterford, N. Y.
58	Frts.	2	Anthony O'Boyle.....	New York, N. Y.....	16 Bridge Street.
59	Frts.	1	Harry Bunce.....	Albany, N. Y.....	Fort Edward, N. Y.
60	Frts.	1	Thomas Monk, jr.....	New York, N. Y.....	29 Broadway.
61	Frts.	1	James T. O'Donnell, jr.....	do.....	44 Whitehall Street.
62	Frts.	1	Perry-Victoria Sand Co. (N. Y.).....	Buffalo, N. Y.....	Foot Bird Avenue.
63	Frts.	1	Wilson P. Foss.....	New York, N. Y.....	250 Park Avenue.
64	Frts.	1	H. S. Davidge.....	do.....	15 Moore Street.
65	Frts.	2	Carl D. Secord.....	Buffalo, N. Y.....	33 Naylor Building.
66	Frts.	1	Mrs. Ellen V. Cunningham.....	New York, N. Y.....	833 Columbus Avenue.
67	Frts.	1	Arthur Lafontaine.....	Rouses Point, N. Y.....	Champlain, N. Y.
68	Frts.	1	James F. McGuire.....	Perth Amboy, N. J.....	137 Kearney Avenue.
69	Frts.	1	Richmond Ice Co. (N. Y.).....	New York, N. Y.....	West New Brighton, N. J.
70	Frts.	1	William A. Golden (N. Y.).....	do.....	110 Washington Street.
71	Frts.	1	Arthur W. Thomas.....	do.....	11 Moore Street.
72	Frts.	4	Kelley Island Lime & Transportation Co. (Ohio).....	Sandusky, Ohio.....	Kelley Island, Ohio.
73	Frts.	1	Arthur E. Miller.....	New York, N. Y.....	1 Broadway.
74	Frts.	1	Anthony O'Boyle.....	do.....	16 Bridge Street.
75	Frts.	1	do.....	do.....	do.

* Formerly scow U. S. Q. M. C. barge 730.

* Formerly canal boat American Seal.

Unrigged Vessels

Line No.	Official No.	Rig	Name of vessel	Tonnage		Register dimensions			When built	Where built
				Gross	Net	Length	Breadth	Depth		
				Feet						
1	165505	Brg.	James J. Kelly	420	420	114.3	29.3	12.5	1913	Kingston, N. Y.
2	46622	Brg.	James J. McNally, jr.	436	436	183.2	24.0	10.9	1903	Elkton, Md.
3	162270	Cnl.	James J. Mooney	103	98	96.5	17.4	8.0	1904	Whitehall, N. Y.
4	167579	Brg.	James L. Hines	254	247	108.0	22.5	11.1	1919	Cohoes, N. Y.
5	166755	Brg.	James M. Bussey	247	240	105.6	22.0	10.8	1917	do.
6	102310	Cnl.	James M. Hurcomb	103	98	97.0	17.6	7.8	1904	Champlain, N. Y.
7	162859	Cnl.	James M. Neville	103	97	93.5	17.5	7.5	1906	Rondout, N. Y.
8	164378	Brg.	James P. Kennedy	334	334	113.4	24.2	10.6	Unknown
9	164376	Brg.	James P. Ross	281	281	110.5	26.1	9.1	do.
10	162225	Cnl.	James P. Ward	103	98	95.6	17.4	8.0	1903	Whitehall, N. Y.
11	166514	Brg.	James T. Phelan	197	197	96.0	24.5	9.2	1913	Rondout, N. Y.
12	163535	Cnl.	James V. Clark	111	105	95.8	17.2	8.6	1908	Whitehall, N. Y.
13	168311	Brg.	Jano	299	299	77.5	27.5	7.0	1899	Hoboken, N. J.
14	169617	Brg.	Jane Fowler	333	333	113.6	33.9	9.3	1928	Kingston, N. Y.
15	77070	Brg.	Jano L. Stanford	970	861	215.5	41.0	17.0	1892	Fairhaven, Calif.
16	167404	Brg.	Janice	299	299	112.2	33.5	8.9	1900	Brooklyn, N. Y.
17	165192	Brg.	Jarco	442	442	100.0	31.4	8.3	1913	Mariners Harbor, N. Y.
18	165217	Brg.	Jarlite	441	441	100.0	31.4	8.1	1913	do.
19	167851	Brg.	Jaxshipco No. 13	106	106	76.5	28.0	6.0	1920	Jacksonville, Fla.
20	167928	Brg.	Jaxshipco No. 26	112	112	80.0	28.5	6.2	1920	South Jacksonville, Fla.
21	13111	Brg.	Jeanno	103	98	69.0	29.0	7.0	1887	Newburgh, N. Y.
22	169233	Sow.	Jeff	5	5	41.3	8.9	1.9	1921	Louisville, N. Y.
23	109011	Drp.	JEFFERSON	360	310	137.5	38.5	6.0	1924	Violet, La.
24	162695	Brg.	Jennie F.	183	165	85.0	30.2	8.2	1906	Brooklyn, N. Y.
25	165562	Sow.	Jennie K.	11	11	31.8	9.0	2.6	1913	Gedney Island, Wash.
26	163567	Brg.	Jennie L. Derby	370	370	110.0	28.3	11.3	1908	Brooklyn, N. Y.
27	162829	Brg.	Jerome	168	114	85.5	30.0	7.3	1906	Port Jefferson, N. Y.
28	168289	Brg.	JERRY HIGGINS	43	43	35.6	16.1	4.0	1921	Buffalo, N. Y.
29	168540	Brg.	Jerry E. O'Boyle	2,200	2,200	267.3	46.0	23.6	1919	Hampton, Va.
30	166138	Brg.	Jess Willard	456	456	112.2	30.2	13.4	1915	Kingston, N. Y.
31	166173	Sow.	Jessie	39	39	60.0	20.0	4.5	1915	Detroit, Mich.
32	46586	Brg.	Jessup	311	260	80.0	28.2	8.0	1901	Baltimore, Md.
33	169028	Brg.	Jim	523	523	117.1	30.5	14.4	1920	South Rondout, N. Y.
34	168874	Sow.	Jim	358	358	119.4	40.3	8.0	1924	Everett, Wash.
35	166942	Brg.	Jim Hughes	509	492	117.0	30.0	13.4	1917	Rondout, N. Y.
36	167753	Sow.	Jit	7	7	35.2	10.3	2.6	1919	Anacortes, Wash.
37	167601	Brg.	Jitney	896	896	130.9	35.2	9.3	1919	Tacoma, Wash.
38	46613	Brg.	Joe	295	295	105.5	25.2	10.7	1901	Eddyville, N. Y.
39	169594	Sow.	Joe	20	20	36.2	12.6	2.6	1926	Rockport, Tex.
40	163354	Sow.	Joe No. 1	23	23	50.6	18.6	3.0	1907	Tacoma, Wash.
41	162413	Sow.	John	150	150	78.0	28.5	7.4	1905	do.
42	168307	Brg.	John	385	385	89.3	28.8	8.3	Unknown
43	165789	Brg.	John Boyle	436	436	111.3	28.6	13.1	1913	Kingston, N. Y.
44	167478	Brg.	John Carlson	346	346	115.8	36.0	9.1	1912	Rockland Lake, N. Y.
45	167863	Brg.	John Cleary	429	429	112.0	29.2	12.1	1920	Kingston, N. Y.
46	42828	Brg.	John Derby	270	268	101.0	25.4	11.0	1899	Rondout, N. Y.
47	167405	Brg.	John Harakal	371	371	115.0	36.2	9.7	1912	Brooklyn, N. Y.
48	51454	Brg.	John McCarthy	292	277	105.0	24.7	12.0	1903	Guildersleeve, Conn.
49	46475	Brg.	John McDonald	143	143	90.4	29.4	6.0	1893	Kingston, N. Y.
50	169420	Brg.	John Maher	306	306	111.8	33.8	8.8	1925	Tottenville, N. Y.
51	163232	Cnl.	John Mullen	104	98	95.5	17.5	8.0	1907	Waterford, N. Y.
52	76870	Brg.	John Oades	988	988	218.8	36.0	14.0	1890	Detroit, Mich.
53	46593	Brg.	John Redican	288	288	104.2	25.1	11.1	1901	West New Brighton, N. Y.
54	167075	Brg.	John Russell	419	412	109.0	30.0	12.6	1917	Kingston, N. Y.
55	162080	Cnl.	John Sullivan	104	99	96.5	17.3	7.8	1902	Whitehall, N. Y.
56	169029	Brg.	John Wiley	11	11	56.8	11.9	2.2	1924	Camden, Tenn.
57	46477	Brg.	John Wilson, sr.	275	275	110.0	28.6	9.1	1893	Rondout, N. Y.
58	167712	Brg.	John A. McDonald	247	247	105.6	22.0	10.9	1919	Cohoes, N. Y.
59	164455	Cnl.	John B. Shlunners	106	99	94.0	17.4	7.6	1911	Waterford, N. Y.
60	166662	Brg.	John C. Baxter	145	145	104.5	21.0	8.1	Unknown
61	162775	Cnl.	John C. Durgin	104	99	96.0	17.5	7.5	1906	Rondout, N. Y.
62	165808	Brg.	John C. Fields	444	444	115.8	30.2	12.3	1914	do.
63	164863	Cnl.	John D. Coffin	105	99	96.0	17.5	7.3	1912	Waterford, N. Y.
64	169502	Brg.	John D. Hickey	437	437	102.5	30.7	13.3	1920	Kingston, N. Y.
65	168946	Brg.	John D. Ross	476	476	111.7	29.7	13.7	1924	do.
66	166756	Brg.	John E. Donovan	361	361	113.6	35.5	9.7	1913	Rockland Lake, N. Y.
67	168971	Brg.	John E. Earlight	278	278	107.6	22.3	11.4	1921	Kingston, N. Y.
68	164456	Cnl.	John E. Matton	106	99	94.0	17.4	7.6	1911	Waterford, N. Y.
69	167780	Brg.	John E. Scully	521	521	112.8	31.0	14.5	1919	Kingston, N. Y.
70	46417	Cnl.	John E. Singleton	117	112	96.4	17.8	8.2	1890	Whitehall, N. Y.
71	162878	Cnl.	John F. Costello	111	105	96.7	17.4	8.5	1905	do.
72	166039	Brg.	John F. Harris	417	417	111.0	28.0	12.6	1915	Tottenville, N. Y.
73	168094	Brg.	John F. Joyce	261	261	108.2	21.6	11.1	1924	Kingston, N. Y.
74	169066	Brg.	John G. Backhus	572	572	109.9	33.7	8.7	1924	do.
75	166187	Brg.	John H. Flannery	449	449	111.8	30.8	12.5	1915	Brooklyn, N. Y.

¹ Formerly canal boat John H. Yell.

² Formerly barge New York Dock Railway No. 26.

³ Formerly barge New York Dock Railway No. 27.

⁴ Formerly barge Hattie Hughes.

Unrigged Vessels

661

Line No.	Serv-ice	Crew	Name of owner	Home port	Address of owner
1	Frt.	0	Marie Ryan.....	New York, N. Y.....	59 Pearl Street.
2	Frt.	1	Eastern Transportation Co. (Del.).....	Wilmington, Del.....	Ford Building.
3	Frt.	1	George O. Donohue.....	Albany, N. Y.....	Whitehall, N. Y.
4	Frt.	1	Mary T. Kenny.....	do.....	Port Ewen, N. Y.
5	Frt.	1	Edward G. Murray Lighterage & Transporta- tion Co. (N. Y.).....	do.....	Waterford, N. Y.
6	Frt.	1	Albert G. Robert.....	Rouses Point, N. Y.....	Champlain, N. Y.
7	Frt.	1	Thomas Hearn.....	New York, N. Y.....	448 Forty-fourth Street (B.).
8	Frt.	1	Knickerbocker Ice Co. (N. J.).....	do.....	41 East Forty-second Street.
9	Frt.	1	W. J. Crooker.....	do.....	1932 Arthur Avenue.
10	Frt.	1	Thomas Tucker.....	Albany, N. Y.....	Port Ewen, N. Y.
11	Frt.	1	James F. Dwyer.....	do.....	Kingston, N. Y.
12	Frt.	1	William Fitzgerald.....	New York, N. Y.....	Edgewater, N. J.
13	Frt.	1	Wright & Cobb Lighterage Co.....	do.....	17 Battery Place.
14	Frt.	1	Wilson P. Foss.....	do.....	250 Park Avenue.
15	Fsh.	5	U. W. Hall.....	Los Angeles, Calif.....	Redondo Beach, Calif.
16	Frt.	1	New York Trap Rock Corporation (N. Y.).....	New York, N. Y.....	101 Park Avenue.
17	Frt.	1	Jarvis Lighterage Co. (N. Y.).....	do.....	44 Whitehall Street.
18	Frt.	1	do.....	do.....	Do.
19	Frt.	1	A. M. Del Valle.....	Jacksonville, Fla.....	Graham Building.
20	Frt.	0	Jacksonville Shipping Corporation (Fla.).....	do.....	
21	Frt.	2	L. Boyer's Sons Co. (N. J.).....	New York, N. Y.....	82 Beaver Street.
22	Frt.	1	John P. Brownell Estate.....	Ogdensburg, N. Y.....	Louisville, N. Y.
23	Drg.	8	Reynolds Dredging Co. (La.).....	New Orleans, La.....	832 Maison Blanche Building.
24	Frt.	0	Henry Foster.....	New York, N. Y.....	793 Herkimer Street (B.).
25	Fsh.	1	J. E. Kohis.....	Seattle, Wash.....	Roche Harbor, Wash.
26	Frt.	1	Michael J. Derby.....	New York, N. Y.....	17 State Street.
27	Frt.	2	Jarvis Lighterage Co. (N. Y.).....	do.....	44 Whitehall Street.
28	Wld.	1	Interlake Steamship Co. (Ohio).....	Cleveland, Ohio.....	Fairport, Ohio.
29	Frt.	2	Anthony O'Boyle.....	New York, N. Y.....	16 Bridge Street.
30	Frt.	0	do.....	do.....	Do.
31	Frt.	0	Thomas F. Hickler.....	Detroit, Mich.....	1423 St. Clair Street.
32	Frt.	2	B. & O. R. R. Co. (Md.).....	Baltimore, Md.....	Baltimore and Charles Streets.
33	Frt.	1	Owen McCaffrey's Sons (N. Y.).....	New York, N. Y.....	1 Broadway.
34	Frt.	0	Canyon Lumber Co. (Wash.).....	Seattle, Wash.....	Everett, Wash.
35	Frt.	1	James Hughes, Jr.....	New York, N. Y.....	29 Broadway.
36	Frt.	0	Stuart Corporation (Wash.).....	Ketchikan, Alaska.....	
37	Frt.	2	Farwest Fisheries (Wash.).....	do.....	628 Pioneer Building.
38	Frt.	1	Red Star Towing & Transportation Co. (W. Va.).....	New York, N. Y.....	17 Battery Place.
39	Pas.	1	A. J. Adolphus.....	Corpus Christi, Tex.....	Rockport, Tex.
40	Frt.	0	A. E. Gawley.....	Tacoma, Wash.....	
41	Frt.	0	Foss Launch & Tug Co. (Wash.).....	do.....	400 Dock Street.
42	Frt.	1	Wright & Cobb Lighterage Co. (N. Y.).....	New York, N. Y.....	17 Battery Place.
43	Frt.	1	James A. O'Boyle.....	do.....	11 Moore Street.
44	Frt.	1	New York Trap Rock Corporation (N. Y.).....	do.....	101 Park Avenue.
45	Frt.	1	Cleary Bros. (N. Y.).....	do.....	116 Broad Street.
46	Frt.	0	Michael J. Derby.....	do.....	17 State Street.
47	Frt.	1	New York Trap Rock Corporation (N. Y.).....	do.....	101 Park Avenue.
48	Frt.	0	Robert S. Hayes.....	Newport, R. I.....	311 Thanes Street.
49	Frt.	2	Thomas A. Feeney.....	New York, N. Y.....	1051 Eighty-second Street (B.).
50	Frt.	1	Wilson P. Foss.....	do.....	250 Park Avenue.
51	Frt.	1	Lako Champlain Transportation Co. (N. Y.).....	Albany, N. Y.....	Whitehall, N. Y.
52	Frt.	3	GreatLakes Dredge & Dock Co. (N. J.).....	Milwaukee, Wis.....	216 West Water Street.
53	Frt.	1	James McWilliams Blue Line (N. J.).....	New York, N. Y.....	1 Broadway.
54	Frt.	1	Michael J. Derby.....	do.....	17 State Street.
55	Frt.	1	Joseph Leonard.....	do.....	1760 East Twenty-first Street (B.).
56	Per.	2	O. P. Lashlee.....	Nashville, Tenn.....	Camden, Tenn.
57	Frt.	1	Harold L. Valentine (N. Y.).....	New York, N. Y.....	61 Broadway.
58	Frt.	1	James H. Riley.....	Albany, N. Y.....	Whitehall, N. Y.
59	Frt.	1	Lake Champlain Transportation Co. (N. Y.).....	do.....	Do.
60	Frt.	1	Baxter Wrecking Corporation (Del.).....	New York, N. Y.....	15 Park Row.
61	Frt.	1	Lake Champlain Transportation Co. (N. Y.).....	Albany, N. Y.....	Whitehall, N. Y.
62	Frt.	1	Estate of James Fields.....	New York, N. Y.....	29 Broadway.
63	Frt.	1	Ralph E. Wilkins.....	Albany, N. Y.....	Whitehall, N. Y.
64	Frt.	1	Anthony O'Boyle.....	New York, N. Y.....	16 Bridge Street.
65	Frt.	1	W. E. Hedger Co. (N. Y.).....	do.....	25 Broadway.
66	Frt.	1	New York Trap Rock Corporation (N. Y.).....	do.....	101 Park Avenue.
67	Frt.	1	W. F. & R. Boat Builders (N. Y.).....	Albany, N. Y.....	Kingston, N. Y.
68	Frt.	1	Joseph Jefferson, Jr.....	Rouses Point, N. Y.....	Champlain, N. Y.
69	Frt.	1	Anthony O'Boyle.....	New York, N. Y.....	16 Bridge Street.
70	Frt.	1	Henry Bunce.....	Albany, N. Y.....	Fort Edward, N. Y.
71	Frt.	1	William Donnelly.....	do.....	Port Ewen, N. Y.
72	Frt.	1	C. O. Harris.....	New York, N. Y.....	522 Fifth Avenue.
73	Frt.	1	R. Lenahan Co.....	Albany, N. Y.....	Kingston, N. Y.
74	Frt.	1	Wright & Cobb Lighterage Co. (N. Y.).....	New York, N. Y.....	17 Battery Place.
75	Frt.	1	James McWilliams Blue Line (N. J.).....	do.....	1 Broadway.

* Formerly barge Marcla.

Unrigged Vessels

Line No.	Official No.	Rtg	Name of vessel	Tonnage		Register dimensions			When built	Where built	
				Gross	Net	Length	Breadth	Depth			
							Feet	Feet	Feet		
1	162037	Brg.	John H. McNally.....	472	472	196.3	23.8	10.9	1906	Elkton, Md.....	
2	166992	Cnl.	John H. Murray.....	117	113	96.0	17.7	7.8	1910	Schuylerville, N. Y...	
3	163029	Cnl.	John H. Lascolles.....	121	111	92.9	17.7	8.0	1907	Tonawanda, N. Y....	
4	46449	Brg.	John J. Burleo.....	410	397	140.8	27.5	11.2	1893	Port Richmond, N. Y.	
5	168313	Brg.	John J. Collister.....	355	355	88.1	28.1	7.5		Unknown.....	
6	164204	Cnl.	John J. Dunphy.....	120	114	96.0	17.6	7.0	1910	Watervliet, N. Y....	
7	165948	Brg.	John J. Feeney.....	406	406	111.4	29.2	12.5	1915	Rondout, N. Y.....	
8	160228	Brg.	John J. Flannery.....	449	440	111.8	30.8	12.5	1918	Brooklyn, N. Y.....	
9	167428	Brg.	John J. Guinan.....	321	321	113.2	34.5	9.2	1917	Rockland Lake, N. Y.	
10	169631	Brg.	John J. Hart.....	353	353	115.3	30.2	9.2	1915	do.....	
11	164140	Cnl.	John J. Kelley.....	104	97	96.0	17.6	7.8	1910	Rondout, N. Y.....	
12	46533	Sew.	John J. Lubey.....	283	283	104.0	26.8	10.7	1898	South Rondout, N. Y.	
13	162076	Cnl.	John J. Manville.....	106	99	94.0	17.5	7.5	1906	Watervliet, N. Y....	
14	167156	Brg.	John J. Pershing.....	236	222	105.3	22.5	10.5	1918	Whitehall, N. Y....	
15	164202	Cnl.	John J. Phalen.....	129	125	96.0	17.0	8.0	1910	do.....	
16	167180	Brg.	John J. Ryan.....	236	222	105.3	22.5	10.5	1917	do.....	
17	166625	Brg.	John J. Smith.....	601	601	119.8	33.2	13.2	1917	Brooklyn, N. Y.....	
18	162848	Brg.	John J. Timmins.....	197	197	85.7	30.8	8.7	1906	Chelsea, Mass.....	
19	46516	Cnl.	John L. Cory.....	115	109	97.0	17.7	8.7	1897	Whitehall, N. Y....	
20	166258	Brg.	John M. Lowe.....	443	443	110.0	30.2	13.2	1910	Brooklyn, N. Y.....	
21	168678	Cnl.	John M. Lyons.....	101	97	95.0	17.4	7.6	1905	Tonawanda, N. Y....	
22	46467	Brg.	John M. Wheeler.....	289	289	107.9	25.3	11.0	1889	Rondout, N. Y.....	
23	169635	Brg.	John P. Cullighan.....	333	333	113.6	33.9	9.3	1926	Kingston, N. Y.....	
24	163848	Cnl.	John R. Myers.....	112	106	96.7	17.5	8.0	1908	Champlain, N. Y....	
25	166721	Cnl.	John T. Egan.....	226	208	106.5	22.5	9.7	1917	do.....	
26	165039	Brg.	John T. Monk.....	258	252	90.0	27.0	11.5	1912	Rondout, N. Y.....	
27	165372	Cnl.	John V. Davin.....	128	122	96.0	17.6	8.2	1910	Watervliet, N. Y....	
28	168731	Brg.	John V. Kennelly.....	234	234	108.2	22.0	10.4	1923	Athens, N. Y.....	
29	163068	Brg.	John W. Davidson.....	434	434	188.2	23.9	10.9	1907	Elkton, Md.....	
30	51449	Brg.	John V. N. Willard.....	295	295	102.2	26.3	10.8	1901	Rondout, N. Y.....	
31	169258	Brg.	Johnnie Miller.....	23	23	49.0	16.0	4.0	1925	Marine City, Mich.	
32	169637	Brg.	Johnson.....	40	40	60.6	24.0	3.2	1927	Memphis, Tenn.....	
33	168413	Brg.	Johnsonville Ferry.....	6	6	40.5	10.0	2.0	1922	Johnsonville, Tenn.	
34	162556	Brg.	Johnstown.....	151	104	80.0	28.0	8.0	1905	Baltimore, Md.....	
35	164832	Brg.	Jolly Tars.....	375	375	113.0	28.6	12.5	1908	Kingston, N. Y.....	
36	164107	Brg.	Jordan.....	439	414	100.5	31.5	8.1	1910	Port Richmond, N. Y.	
37	168170	Brg.	Jordan Sisters.....	265	265	108.0	22.5	11.1	1921	Watervliet, N. Y....	
38	166307	Lgt.	Jorge Bird Y Leon.....	52	52	75.0	22.3	5.0	1912	Fujardo, P. R.....	
39	46599	Brg.	Joseph.....	166	166	85.0	30.0	7.4	1902	Brooklyn, N. Y.....	
40	163826	Brg.	Joseph.....	450	428	116.5	30.2	12.0	1909	Gildersleeve, Conn.	
41	162560	Cnl.	Joseph Asher.....	102	97	97.0	17.6	8.0	1901	Watervliet, N. Y....	
42	164478	Cnl.	Joseph Bellegarde.....	120	114	96.6	17.6	8.4	1911	Whitehall, N. Y....	
43	167747	Brg.	Joseph Cleary.....	438	438	111.7	28.5	13.1	1919	Kingston, N. Y.....	
44	48652	Brg.	Joseph Derby.....	276	268	103.0	25.4	11.0	1899	Rondout, N. Y.....	
45	165971	Cnl.	Joseph Glode.....	104	98	96.0	17.4	7.6	1945	Waterford, N. Y....	
46	163697	Brg.	Joseph Howard.....	430	430	114.6	29.0	12.5	1908	Kingston, N. Y.....	
47	167195	Brg.	Joseph Johnson.....	347	347	114.5	38.2	9.1	1915	Rockland Lake, N. Y.	
48	46536	Brg.	Joseph O'Donnell.....	320	320	110.9	26.3	11.1	1900	Port Richmond, N. Y.	
49	167121	Brg.	Jos. B. Lynch.....	490	481	115.3	31.0	13.6	1917	Kingston, N. Y.....	
50	168637	Brg.	Joseph B. Rafferty.....	275	275	101.2	25.3	10.5	1921	do.....	
51	167933	Brg.	Joseph F. Mayers.....	380	380	100.0	29.0	12.1	1920	do.....	
52	168541	Brg.	Joseph F. O'Boyle.....	2,200	2,200	267.3	46.0	23.6	1919	Westpoint, Va.....	
53	164563	Cnl.	Joseph H. Killian.....	106	99	96.0	17.5	7.8	1911	Rondout, N. Y.....	
54	164603	Cnl.	Joseph H. Moreau.....	120	114	96.0	17.6	8.4	1911	Whitehall, N. Y....	
55	46576	Brg.	Joseph J. Rickert.....	273	273	100.3	25.4	10.7	1900	Eddyville, N. Y....	
56	163614	Brg.	Joseph W. Drayton.....	410	399	104.7	27.6	12.0	1908	do.....	
57	162896	Cnl.	Josephine Hogan.....	106	98	93.5	17.4	7.6	1903	Whitehall, N. Y....	
58	162756	Brg.	Judge.....	162	112	86.8	30.0	7.1	1906	Port Jefferson, N. Y.	
59	46510	Sew.	Judy.....	97	97	92.3	24.8	5.2	1898	Seattle, Wash.....	
60	162314	Brg.	Julia Howard.....	347	347	109.2	27.2	11.4	1904	Rondout, N. Y.....	
61	167890	Brg.	Julia C. Davin.....	247	247	105.6	22.0	10.9	1920	Cohoes, N. Y.....	
62	167737	Brg.	Julietta Egan.....	246	246	108.0	22.5	10.5	1919	Watervliet, N. Y....	
63	46620	Brg.	Junlata.....	363	363	168.0	23.8	10.8	1900	Elkton, Md.....	
64	166526	Brg.	Junlor.....	219	219	94.8	32.0	8.2	1910	Brooklyn, N. Y.....	
65	168491	Brg.	Junlor.....	321	321	96.7	29.2	11.3	1920	Kingston, N. Y.....	
66	164272	Brg.	Junlor McCann.....	450	433	116.5	30.2	12.0	1910	Gildersleeve, Conn.	
67	165534	Sew.	Jupiter.....	444	421	123.7	39.7	10.4	1912	Sault Ste. Marie, Mich.	
68	166530	Brg.	Jupiter.....	219	219	95.1	32.2	8.3	1916	Brooklyn, N. Y.....	
69	163558	Brg.	Jury.....	106	99	72.0	28.0	7.6	1908	Port Jefferson, N. Y.	
70	164221	Sew.	K. No. 1.....	14	14	39.1	15.7	2.9	1910	Ketchikan, Alaska	
71	47173	Sew.	K. No. 3.....	13	13	46.2	12.1	3.0	1900	New Whatcom, Wash.	
72	164234	Sew.	K. No. 3.....	12	12	39.1	13.1	2.9	1910	Ketchikan, Alaska	
73	47175	Sew.	K. No. 5.....	11	11	46.5	12.4	2.7	1900	New Whatcom, Wash.	
74	164467	Sew.	K. No. 5.....	15	15	47.0	13.9	3.0	1911	Ketchikan, Alaska	
75	164488	Sew.	K. No. 6.....	15	15	47.0	13.9	3.0	1911	do.....	
76	166273	Sew.	K. No. 10.....	31	31	54.0	18.0	3.9	1916	Seattle, Wash.....	
77	166290	Sew.	K. No. 11.....	30	30	54.0	18.0	3.7	1916	do.....	
78	169151	Sew.	K. No. 12.....	37	37	53.6	18.0	4.5	1925	Houghton, Wash.....	

¹ Formerly Kathryn McIlvalno.

² Formerly bargo Mary F. Hughes.

Unrigged Vessels

663

Line No.	Serv-ice	Crew	Name of owner	Home port	Address of owner
1	Frt.	1	Thomas J. McNally.....	Philadelphia, Pa.....	2033 East Thompson Street.
2	Frt.	1	Edward G. Murray Lighterage & Transporta- tion Co.	Albany, N. Y.....	Waterford, N. Y.
3	Frt.	1	Lake Champlain Transportation Co. (N. Y.).....	do.....	Whitehall, N. Y.
4	Frt.	0	Ella V. Freeman.....	New Bedford, Mass.....	Wareham, Mass.
5	Frt.	1	Wright & Cobb Lighterage Co. (N. Y.).....	New York, N. Y.....	17 Battery Place.
6	Frt.	1	Florence Brassard.....	Rouses Point, N. Y.....	Champlain, N. Y.
7	Frt.	1	Bernard R. Feeney.....	New York, N. Y.....	1 Broadway.
8	Frt.	1	John J. Flannery.....	do.....	29 Broadway.
9	Frt.	1	New York Trap Rock Corporation (N. Y.).....	do.....	101 Park Avenue.
10	Frt.	1	do.....	do.....	Do.
11	Frt.	0	Lake Champlain Transportation Co. (N. Y.).....	Albany, N. Y.....	Whitehall, N. Y.
12	Frt.	1	Robert M. Woodburn.....	Newark, N. J.....	
13	Frt.	1	H. P. Shovah.....	Albany, N. Y.....	Whitehall, N. Y.
14	Frt.	1	Elizabeth Lowery.....	New York, N. Y.....	Ossining, N. Y.
15	Frt.	1	John J. Phalen.....	Albany, N. Y.....	40 Orange Street (B.).
16	Frt.	1	Mary Ryan.....	New York, N. Y.....	North Asbury Park, N. J.
17	Frt.	1	Cleary Bros. (N. Y.).....	do.....	116 Broad Street.
18	Frt.	1	Rogers Lighterage Co. (N. Y.).....	do.....	59 Pearl Street.
19	Frt.	1	Frank L. Tyler.....	Albany, N. Y.....	Fort Edward, N. Y.
20	Frt.	0	James T. O'Donnell, jr.....	New York, N. Y.....	44 Whitehall Street.
21	Frt.	1	Clark St. John.....	Albany, N. Y.....	Summitville, N. Y.
22	Frt.	0	Owen McCaffrey's Sons (N. Y.).....	New York, N. Y.....	1 Broadway.
23	Frt.	1	Wilson P. Foss.....	do.....	250 Park Avenue.
24	Frt.	0	William Senecal.....	Rouses Point, N. Y.....	Champlain, N. Y.
25	Frt.	1	John T. Egan.....	New York, N. Y.....	17 Battery Place.
26	Frt.	1	Thomas Monk, jr.....	do.....	1 Broadway.
27	Frt.	1	A. B. Spellman.....	Rouses Point, N. Y.....	Champlain, N. Y.
28	Frt.	1	Richard Lenahan.....	Albany, N. Y.....	Athens, N. Y.
29	Frt.	1	Arthur Johnson.....	Norfolk, Va.....	South Norfolk, Va.
30	Frt.	1	Bertell W. King.....	New York, N. Y.....	17 Battery Place.
31	Frt.	1	John A. Miller.....	Port Huron, Mich.....	St. Clair, Mich.
32	Fer.	2	A. C. Johnson.....	Memphis, Tenn.....	Helena, Ark.
33	Fer.	1	C. A. Daniel.....	Nashville, Tenn.....	Daniel's Landing, Tenn.
34	Frt.	1	B. & O. R. R. Co. (Md.).....	Baltimore, Md.....	Baltimore and Charles Streets.
35	Frt.	0	Cleary Bros. (N. Y.).....	New York, N. Y.....	116 Broad Street.
36	Frt.	1	New York Central R. R. Co. (N. Y.).....	do.....	6 Beaver Street.
37	Frt.	1	Patrick Jordan.....	Albany, N. Y.....	Kingston, N. Y.
38	Frt.	3	Hijos de J. Bird Leon.....	San Juan, P. R.....	Fajardo, P. R.
39	Frt.	1	Rogers Lighterage Co. (N. Y.).....	New York, N. Y.....	59 Pearl Street.
40	Frt.	1	McWilliams Bros. (N. Y.).....	do.....	1 Broadway.
41	Frt.	1	J. C. Fontaine.....	Albany, N. Y.....	Whitehall, N. Y.
42	Frt.	1	Stephen M. Davoe.....	do.....	Waterford, N. Y.
43	Frt.	1	Cleary Bros. (N. Y.).....	New York, N. Y.....	116 Broad Street.
44	Frt.	1	Michael J. Derby.....	do.....	17 State Street.
45	Frt.	1	A. Palssant.....	Rouses Point, N. Y.....	Champlain, N. Y.
46	Frt.	1	Michael J. Howard.....	New York, N. Y.....	1 Broadway.
47	Frt.	1	New York Trap Rock Corporation (N. Y.).....	do.....	101 Park Avenue.
48	Frt.	1	James O'Donnell.....	do.....	44 Whitehall Street.
49	Frt.	1	Dwyer Bros. (N. Y.).....	Albany, N. Y.....	20 West Strand Street.
50	Frt.	1	R. Lenahan Co. (N. Y.).....	do.....	Kingston, N. Y.
51	Frt.	1	Edward G. Murray Lighterage & Transporta- tion Co. (N. Y.).....	do.....	Waterford, N. Y.
52	Frt.	2	Anthony O'Boyle.....	New York, N. Y.....	11 Monroe Street.
53	Frt.	1	Daniel Fee.....	Albany, N. Y.....	Port Ewen, N. Y.
54	Frt.	1	Lake Champlain Transportation Co. (N. Y.).....	do.....	Whitehall, N. Y.
55	Frt.	1	Hurley Transportation Co. (N. Y.).....	New York, N. Y.....	29 Broadway.
56	Frt.	1	Thomas J. Howard.....	do.....	1 Broadway.
57	Frt.	1	William Hickey.....	do.....	511 Twenty-first Street (B.).
58	Frt.	2	Jarvis Lighterage Co. (N. Y.).....	do.....	44 Whitehall Street.
59	Frt.	0	Daniel B. Steele.....	Port Townsend, Wash.....	321 East Sixteenth Street.
60	Frt.	1	Michael J. Howard.....	New York, N. Y.....	1 Broadway.
61	Frt.	1	James H. Riley Estate.....	Albany, N. Y.....	Whitehall, N. Y.
62	Frt.	1	Frank Egan.....	do.....	Kingston, N. Y.
63	Frt.	2	Eastern Transportation Co. (Del.).....	Wilmington, Del.....	Ford Building.
64	Frt.	1	L. Boyer's Sons Co. (N. J.).....	New York, N. Y.....	82 Beaver Street.
65	Frt.	1	John J. Hammond.....	do.....	59 Pearl Street.
66	Frt.	1	Armstrong Transportation Co. (N. J.).....	do.....	90 West Street.
67	Mso.	2	M. Sullivan Dredging Co. (Mich.).....	Detroit, Mich.....	853 Iroquois Building.
68	Frt.	0	Jarvis Lighterage Co. (N. Y.).....	New York, N. Y.....	44 Whitehall Street.
69	Frt.	0	do.....	do.....	Do.
70	Frt.	0	Booth Fisheries Co. (Del.).....	Seattle, Wash.....	600 Marion Building.
71	Frt.	0	Astoria & Puget Sound Canning Co. (Wash.).....	do.....	South Bellingham, Wash.
72	Frt.	0	Booth Fisheries Co. (Del.).....	do.....	600 Marion Building.
73	Frt.	0	Astoria & Puget Sound Canning Co. (Wash.).....	do.....	South Bellingham, Wash.
74	Frt.	0	Booth Fisheries Co. (Del.).....	do.....	600 Marion Building.
75	Frt.	0	do.....	do.....	Do.
76	Fsh.	0	do.....	do.....	Do.
77	Fsh.	0	do.....	do.....	Do.
78	Frt.	0	do.....	do.....	Do.

* Formerly barge Junior.

Unrigged Vessels

Lane No.	Official No.	Rig	Name of vessel	Tonnage		Register dimensions			When built	Where built
				Gross	Net	Length	Breadth	Depth		
				Feet						
				Feet						
				Feet						
1	169421	Sow.	K. No. 13	38	38	54.3	18.0	4.6	1926	Port Blakely, Wash...
2	166856	Sow.	K. B. No. 1	22	22	50.0	18.0	3.1	1916	Neilita, Wash.
3	164569	Brg.	K. C. No. 1	20	20	48.0	16.0	3.6	1911	Kings Cove, Alaska
4	164717	Sow.	K. C. No. 1	33	33	59.0	16.0	4.0	1912	Anacortes, Wash.
5	164570	Brg.	K. C. No. 2	20	20	48.0	16.0	3.6	1911	Kings Cove, Alaska
6	164718	Sow.	K. C. No. 2	33	33	59.0	16.0	4.0	1912	Anacortes, Wash.
7	164719	Sow.	K. C. No. 3	33	33	59.0	16.0	4.0	1912	do
8	165519	Sow.	K. C. No. 3	21	21	50.0	16.0	3.0	1912	King Cove, Alaska
9	165518	Sow.	K. C. No. 4	21	21	50.0	16.0	3.0	1912	do
10	165517	Sow.	K. C. No. 5	58	58	50.0	16.0	3.0	1912	do
11	165516	Sow.	K. C. No. 6	25	25	50.0	16.0	3.0	1912	do
12	165515	Sow.	K. C. No. 7	25	25	50.0	16.0	3.6	1912	do
13	166414	Brg.	K. C. No. 8	22	22	50.0	16.0	4.4	1914	do
14	166415	Brg.	K. C. No. 9	22	22	50.0	16.0	4.4	1914	do
15	166416	Brg.	K. C. No. 10	22	22	50.0	16.0	4.4	1915	do
16	166417	Brg.	K. C. No. 11	22	22	50.0	16.0	4.4	1916	do
17	169566	Brg.	K. H. Co. No. 2	27	27	50.1	15.2	4.8	1926	San Francisco, Calif.
18	164740	Sow.	K. I. P. Co. No. 1	31	31	52.0	18.0	4.0	1912	Seattle, Wash.
19	164741	Sow.	K. I. P. Co. No. 2	31	31	52.0	18.0	4.0	1912	do
20	163652	Brg.	K. S. L. Co. No. 3	23	23	40.0	20.0	4.0	1906	Keewalk, Alaska
21	163654	Brg.	K. S. L. Co. No. 5	23	23	40.0	20.0	4.0	1906	do
22	163655	Brg.	K. S. L. Co. No. 6	23	23	40.0	20.0	4.0	1906	do
23	169270	Sow.	K. L. Co. No. XLVII	286	286	100.0	35.8	9.3	1925	Port Blakely, Wash.
24	162176	Sow.	K. & W. No. 1	23	23	41.0	18.4	4.0	1904	West Seattle, Wash.
25	162497	Sow.	K. & W. No. 2	14	14	41.0	16.2	2.8	1905	Seattle, Wash.
26	164979	Sow.	K. & W. No. 6	25	25	50.0	16.0	4.0	1912	do
27	167325	Brg.	K. E. Bennett	624	612	183.6	23.8	11.7	1918	Beaufort, N. C.
28	165780	Brg.	K. V. Judge	423	423	111.2	29.2	12.3	1914	South Rondout, N. Y.
29	169434	Sow.	Kaklak No. 1	33	33	55.0	18.0	4.0	1926	Port Blakely, Wash.
30	169707	Sow.	Kaklak No. 2	85	85	64.9	24.0	4.0	1927	San Francisco, Calif.
31	47152	Brg.	Kansas City	132	93	75.0	26.0	4.9	1907	Baltimore, Md.
32	164296	Sow.	Kaolilli	18	18	40.0	16.0	3.6	1910	Seattle, Wash.
33	166802	Brg.	Kaolin	214	214	103.0	30.3	7.7	1905	Brooklyn, N. Y.
34	162279	Brg.	Karl	408	408	181.4	23.9	10.9	1904	Elkton, Md.
35	166531	Brg.	Kate	518	518	121.1	30.2	13.5	1916	South Rondout, N. Y.
36	167406	Brg.	Katharine	307	307	111.8	33.6	9.2	1906	Camden, N. J.
37	165274	Brg.	Katharine M. Kenny	137	137	86.6	28.9	6.3	1907	Kingston, N. Y.
38	168217	Onl.	Katherine	125	125	95.9	17.5	7.7	1921	Cohoes, N. Y.
39	168867	Sow.	Katherine	287	287	100.4	40.0	8.0	1923	Everett, Wash.
40	163727	Brg.	Katherine Dempsey	473	435	199.5	23.9	11.0	1909	Elkton, Md.
41	162831	Brg.	Katherine Hammond	346	346	107.9	20.5	12.0	1905	Eddyville, N. Y.
42	165500	Brg.	Katherine Howard	583	583	119.7	32.2	15.2	1913	South Rondout, N. Y.
43	164850	Onl.	Katherine E. Orr	122	116	98.0	17.5	8.3	1912	Whitehall, N. Y.
44	165963	Brg.	Kathleen	481	481	115.8	30.3	13.1	1915	South Rondout, N. Y.
45	162183	Brg.	KATHRYN	629	629	150.0	34.0	11.2	1904	Buffalo, N. Y.
46	165812	Brg.	Kathryn A. Keeler	487	473	111.0	33.0	14.3	1914	Perth Amboy, N. J.
47	166045	Brg.	Katie Feeney	480	480	16.0	30.8	13.0	1914	Athens, N. Y.
48	168676	Brg.	Katie Murray	247	247	105.6	22.0	10.9	1920	Cohoes, N. Y.
49	163409	Brg.	Katie J. Carr	377	377	111.6	28.5	11.5	1907	Sleightsburg, N. Y.
50	163636	Brg.	Katie M. O'Brien	381	381	112.0	28.7	11.7	1908	Athens, N. Y.
51	164040	Brg.	Katonah	265	231	105.9	30.5	9.4	1910	West New York, N. Y.
52	165070	Brg.	Keating	441	419	96.5	31.0	8.2	1912	Port Richmond, N. Y.
53	160232	Brg.	Keelhurst	521	521	127.0	33.0	14.0	1916	Perth Amboy, N. J.
54	167299	Brg.	Keelnorth	462	462	112.0	29.0	13.5	1918	Kingston, N. Y.
55	163044	Brg.	Keelwest	688	688	164.8	31.6	14.4	1907	Long Island City, N. Y.
56	165335	Onl.	Kelly Sisters	105	99	95.0	17.5	7.6	1913	Watervliet, N. Y.
57	169439	Sow.	Kenal	379	379	90.2	30.9	7.2	1926	Port Blakely, Wash.
58	163225	Brg.	Kendall	168	143	91.2	28.0	7.5	1907	Tottenville, N. Y.
59	166067	Brg.	Kennebec	473	473	201.3	23.8	11.0	1915	Chesapeake City, Md.
60	166183	Brg.	Kennelly Bros.	489	489	116.4	30.8	13.1	1915	Athens, N. Y.
61	166248	Brg.	Kennelly Sisters	413	413	114.2	29.0	12.4	1915	Kingston, N. Y.
62	164452	Onl.	Kenneth Dillon	106	99	96.0	17.5	7.8	1911	Rondout, N. Y.
63	47150	Brg.	Kenny Boys	275	275	103.3	25.3	9.8	1894	do
64	47189	Brg.	Kent	365	365	168.0	23.8	10.9	1900	Elkton, Md.
65	162711	Brg.	Key West	169	144	85.0	30.0	7.7	1903	Brooklyn, N. Y.
66	47187	Brg.	Keyser	151	104	80.0	28.0	7.8	1903	Baltimore, Md.
67	169677	Brg.	Keystone	216	216	100.2	30.6	7.8	1912	Unknown
68	167574	Brg.	Kid	12	12	40.1	12.0	3.0	1919	Seattle, Wash.
69	165392	Sow.	King	93	93	60.0	24.0	6.0	1913	do
70	161176	Sow.	Kinghurst	18	18	50.4	13.0	6.2	1901	do
71	162865	Brg.	Kingston	374	374	112.2	28.3	11.4	1906	Rondout, N. Y.
72	163854	Sow.	Kirby No. 2	29	29	48.4	17.8	4.1	1908	Tacoma, Wash.
73	164811	Sow.	Klawack No. 1	31	31	52.0	18.0	4.0	1912	Seattle, Wash.
74	164812	Sow.	Klawack No. 2	31	31	52.0	18.0	4.0	1912	do
75	164813	Sow.	Klawack No. 3	31	31	52.0	18.0	4.0	1912	do

¹ Formerly barge Mary A. Konnelly.

² Formerly barge Red Devil.

³ Formerly barge ^a Harry Schaefer.
^b Victoria.

Unrigged Vessels

665

Line No.	Service	Crew	Name of owner	Home port	Address of owner
1	Fsh.	0	Booth Fisheries Co. (Del.)	Seattle, Wash.	600 Marion Building.
2	Fsh.	1	George Jameson	do	Brinnon, Wash.
3	Frt.	0	Pacific American Fisheries (Me.)	Ketchikan, Alaska	
4	Fsh.	0	Sunny Point Packing Co. (Wash.)	do	
5	Frt.	0	Pacific American Fisheries (Me.)	do	
6	Frt.	0	Fidalgo Island Packing Co. (Me.)	Seattle, Wash.	Anacortes, Wash.
7	Frt.	0	Pure Food Fish Co. (Alaska)	Ketchikan, Alaska	
8	Fsh.	0	Pacific American Fisheries (Me.)	Unalaska, Alaska	King Cove, Alaska.
9	Fsh.	0	do	do	Do.
10	Fsh.	0	do	do	Do.
11	Fsh.	0	do	do	Do.
12	Fsh.	0	do	do	Do.
13	Fsh.	0	do	do	Do.
14	Fsh.	0	do	do	Do.
15	Fsh.	0	do	do	Do.
16	Fsh.	1	do	do	Do.
17	Fsh.	1	K. Heyden Co. (Calif.)	San Francisco, Calif.	Monterey, Calif.
18	Fsh.	0	Straits Packing Co. (Wash.)	Seattle, Wash.	L. C. Smith Building.
19	Fsh.	0	do	do	Do.
20	Frt.	0	Sam Magids	Nome, Alaska	Deering, Alaska.
21	Frt.	0	do	do	Do.
22	Frt.	0	do	do	Do.
23	Frt.	0	Drummond Lighterage Co.	Seattle, Wash.	3414 Iowa Street.
24	Frt.	0	Frank Van Loon	do	125 Second Avenue, North.
25	Frt.	0	Sea Products Co. (Wash.)	do	Railway Exchange Building.
26	Frt.	0	Puget Sound Production Co. (N. Y.)	do	Blaine, Wash.
27	Frt.	2	A. R. Marks	New Bern, N. C.	
28	Frt.	1	Aleck Dempsey	New York, N. Y.	29 Broadway.
29	Fsh.	0	Kadiak Fisheries Co. (Wash.)	Seattle, Wash.	Lowman Building.
30	Fsh.	0	K. Heyden Co. (Calif.)	San Francisco, Calif.	Monterey, Calif.
31	Frt.	2	B. & O. R. R. Co. (Md.)	Baltimore, Md.	Baltimore and Charles Streets.
32	Frt.	0	Roy Lillco	Seattle, Wash.	Pier 3.
33	Frt.	1	William Kenny	New York, N. Y.	440 Flitth Street (B.).
34	Frt.	1	James J. McNally	Philadelphia, Pa.	Bullitt Building.
35	Frt.	1	James McWilliams Blue Line (N. J.)	New York, N. Y.	1 Broadway.
36	Frt.	1	New York Trap Rock Corporation (N. Y.)	do	101 Park Avenue.
37	Frt.	1	Metropolitan Securities Corporation (Del.)	do	17 Battery Place.
38	Frt.	1	A. O. Dutton Lumber Corporation	Albany, N. Y.	Poughkeepsie, N. Y.
39	Frt.	0	Weyerhaeuser Timber Co. (Wash.)	Tacoma, Wash.	Tacoma Building.
40	Frt.	1	John J. Dempsey	Philadelphia, Pa.	Bullitt Building.
41	Frt.	0	John J. Hammond	New York, N. Y.	1 Broadway.
42	Frt.	0	Thomas J. Howard	do	Do.
43	Frt.	1	F. A. Polssant	Rouses Point, N. Y.	Champlain, N. Y.
44	Frt.	1	James J. Kelly	New York, N. Y.	59 Pearl Street.
45	Frt.	1	Buffalo Gravel Corporation (N. Y.)	Buffalo, N. Y.	19 Hudson Street.
46	Frt.	1	Keeler Transportation Line (N. Y.)	New York, N. Y.	1 Broadway.
47	Frt.	1	John P. Feoney	do	44 Whitehall Street.
48	Frt.	1	Edward G. Murray Lighterage & Transportation Co. (N. Y.)	Albany, N. Y.	Waterford, N. Y.
49	Frt.	1	Anthony O'Boyle	New York, N. Y.	16 Bridge Street.
50	Frt.	0	Thomas O'Brien	do	33 Coenties Slip.
51	Frt.	1	New York Central R. R. Co. (N. Y.)	do	6 Beaver Street.
52	Frt.	1	do	do	Do.
53	Frt.	1	Keeler Transportation Line (N. Y.)	do	1 Broadway.
54	Frt.	1	Elmer A. Keeler	do	Do.
55	Frt.	1	do	do	Do.
56	Frt.	1	Napoleon Fish	Rouses Point, N. Y.	Champlain, N. Y.
57	Fsh.	0	Booth Fisheries Co. (Del.)	Seattle, Wash.	600 Marion Building.
58	Frt.	1	New York Central R. R. Co. (N. Y.)	New York, N. Y.	6 Beaver Street.
59	Frt.	1	Southern Transportation Co. (N. J.)	Philadelphia, Pa.	Commercial Trust Building.
60	Frt.	1	Thomas A. Tucker	New York, N. Y.	1 Broadway.
61	Frt.	0	Esther Dedican	do	1602 Avenue H (B.).
62	Frt.	1	Patrick Maroney	Albany, N. Y.	Kingston, N. Y.
63	Frt.	0	Mesick & Mesick (N. J.)	New York, N. Y.	1 Broadway.
64	Frt.	2	Eastern Transportation Co. (Del.)	Wilmington, Del.	Ford Building.
65	Frt.	1	Simmons Transportation Co. (N. Y.)	New York, N. Y.	42 Whitehall Street.
66	Frt.	2	B. & O. R. R. Co. (Md.)	Baltimore, Md.	Baltimore and Charles Streets.
67	Frt.	1	New York Trap Rock Corporation (N. Y.)	New York, N. Y.	250 Park Avenue.
68	Frt.	0	John Delus	Seattle, Wash.	Port Madison, Wash.
69	Fsh.	0	Nakat Packing Corporation (N. Y.)	Ketchikan, Alaska	
70	Frt.	2	Henry M. Chamberlain	Nome, Alaska	
71	Frt.	1	Clary Bros. (N. Y.)	New York, N. Y.	116 Broad Street.
72	Frt.	0	Harley Hake	Tacoma, Wash.	Dockton, Wash.
73	Fsh.	0	North Pacific Trading & Packing Co. (Calif.)	Ketchikan, Alaska	Klawack, Alaska.
74	Fsh.	0	do	do	Do.
75	Fsh.	0	do	do	Do.

† Formerly scow K. & W. No. 7.

Unrigged Vessels

Line No.	Official No.	Rlg	Name of vessel	Tonnage		Register dimensions			When built	Where built
				Gross	Net	Length	Breadth	Depth		
							Feet	Feet	Feet	
1	168904	Sow.	Klinkwan.....	116	116	69.3	23.8	5.3	1924	Port Blakely, Wash.
2	165656	Brg.	Kosciusko.....	362	362	103.1	29.0	12.2	1914	Brooklyn, N. Y.
3	48088	Sow.	L. No. 1.....	24	24	51.0	18.2	3.7	1902	Whatcom, Wash.
4	163144	Sow.	L. No. 2.....	25	25	49.8	10.2	4.5	1907	Bellingham, Wash.
5	164620	Sow.	L. No. 2.....	64	64	64.7	22.2	5.0	1910	Hoquiam, Wash.
6	164413	Sow.	L. No. 5.....	26	26	51.0	15.9	4.1	1911	Bellingham, Wash.
7	163237	Sow.	L. No. 6.....	8	8	37.0	10.6	2.9	1907	do.
8	165406	Sow.	L. No. 7.....	26	26	51.0	15.9	4.1	1913	do.
9	165407	Sow.	L. No. 8.....	26	26	51.0	15.9	4.1	1913	do.
10	166080	Sow.	L. No. 9.....	18	18	45.1	12.9	4.1	1915	do.
11	164750	Sow.	L. C. No. 3.....	14	14	40.0	14.0	3.4	1912	Port Blakely, Wash.
12	164734	Sow.	L. P. No. 1.....	23	23	50.0	16.0	4.0	1912	do.
13	164448	Sow.	L. B. P. Co. No. 1.....	26	26	51.0	15.9	4.1	1911	Bellingham, Wash.
14	164494	Sow.	L. B. P. Co. No. 2.....	26	26	51.1	15.9	4.1	1911	do.
15	164632	Sow.	L. B. P. Co. No. 4.....	14	14	40.9	11.9	3.8	1911	do.
16	165678	Sow.	L. B. P. Co. No. 6.....	26	26	51.0	15.9	4.1	1914	do.
17	165679	Sow.	L. B. P. Co. No. 7.....	26	26	51.0	15.9	4.1	1914	do.
18	165399	Brg.	L. B. S. Co. No. 34.....	225	225	90.0	33.0	9.0	1913	Tottenville, N. Y.
19	165436	Brg.	L. B. S. Co. No. 35.....	225	225	90.0	33.0	9.0	1913	do.
20	165437	Brg.	L. B. S. Co. No. 36.....	225	225	90.0	33.0	9.0	1913	do.
21	165044	Sow.	L. C. L. Co. No. 1.....	14	14	43.4	16.0	2.6	1912	Bath, Me.
22	165049	Sow.	L. C. L. Co. No. 2.....	13	13	43.5	16.0	2.6	1912	do.
23	165065	Sow.	L. C. L. Co. No. 3.....	13	13	43.6	16.0	2.6	1912	do.
24	165628	Sow.	L. C. L. Co. No. 5.....	17	17	45.7	16.4	3.1	1914	do.
25	166331	Brg.	L. A. H. D. Scow No. 11.....	23	23	45.0	20.0	3.5	1916	Wilmington, Calif.
26	166333	Brg.	L. A. H. D. Scow No. 13.....	157	157	100.0	29.0	6.5	1913	San Francisco, Calif.
27	166334	Brg.	L. A. H. D. Scow No. 14.....	157	157	100.0	29.0	6.8	1914	do.
28	166335	Brg.	L. A. H. D. Scow No. 16.....	194	194	105.0	30.0	7.6	1910	Alameda, Calif.
29	167064	Brg.	L & L 100.....	341	332	149.4	22.0	11.3	1917	Brooklyn, N. Y.
30	167204	Brg.	L & L 101.....	319	307	149.1	21.0	11.3	1918	do.
31	167331	Brg.	L & L 102.....	336	326	149.5	21.3	11.7	1918	do.
32	167415	Brg.	L & L 103.....	332	322	147.4	21.5	11.4	1918	do.
33	164755	Sow.	L. McN. & L. No. 1.....	28	28	50.0	16.0	4.5	1912	Port Blakely, Wash.
34	164756	Sow.	L. McN. & L. No. 2.....	28	28	50.0	16.0	4.5	1912	do.
35	164757	Sow.	L. McN. & L. No. 3.....	28	28	50.0	16.0	4.5	1912	do.
36	164758	Sow.	L. McN. & L. No. 4.....	15	15	40.0	13.7	3.9	1912	do.
37	164759	Sow.	L. McN. & L. No. 5.....	15	15	40.0	13.7	3.9	1912	do.
38	165165	Sow.	L. McN. & L. No. 6.....	14	14	40.0	13.7	3.2	1913	do.
39	165166	Sow.	L. McN. & L. No. 7.....	14	14	40.0	13.7	3.2	1913	do.
40	165167	Sow.	L. McN. & L. No. 8.....	14	14	40.0	13.7	3.2	1913	do.
41	165168	Sow.	L. McN. & L. No. 9.....	14	14	40.0	13.7	3.2	1913	do.
42	167845	Sow.	L. McN. & L. No. 9-IV.....	39	39	56.0	18.0	4.8	1920	Seattle, Wash.
43	165169	Sow.	L. McN. & L. No. 10.....	14	14	40.0	13.7	3.2	1913	Port Blakely, Wash.
44	164808	Sow.	L. L. & M. Co. No. 1.....	18	18	39.0	14.2	4.0	1907	Hoquiam, Wash.
45	169706	Sow.	L. McN. & L. II No. 1.....	75	75	66.0	21.9	6.3	1927	Houghton, Wash.
46	169181	Sow.	L. McN. & L. VI No. 1.....	62	62	60.0	20.0	5.8	1925	Seattle, Wash.
47	169182	Sow.	L. McN. & L. VI No. 2.....	75	75	65.9	22.0	6.1	1925	do.
48	169183	Sow.	L. McN. & L. VI No. 3.....	75	75	65.9	22.0	6.1	1925	do.
49	169443	Sow.	L. McN. & L. No. 1-III.....	74	74	65.3	21.9	6.0	1926	do.
50	169444	Sow.	L. McN. & L. No. 9-IX.....	5	5	35.6	10.4	1.9	1926	do.
51	169051	Brg.	L. R. & T. C. No. 1.....	7	7	22.1	12.4	3.0	1924	Nome, Alaska.
52	163821	Cnl.	L. D. Prouty.....	123	117	95.5	17.4	8.5	1909	Whitehall, N. Y.
53	48684	Brg.	L. F. Leary.....	326	326	110.6	26.3	11.0	1901	Brooklyn, N. Y.
54	162776	Cnl.	L. S. Parsons.....	104	99	96.0	17.5	7.5	1906	Rondout, N. Y.
55	162613	Brg.	L. S. Storrs.....	522	522	129.3	30.0	12.3	1905	do.
56	168718	Sow.	L. S. Wood No. 7.....	234	234	90.0	34.0	8.9	1923	Seattle, Wash.
57	163450	Brg.	Lafayette.....	504	504	95.9	34.1	8.6	1908	Perth Amboy, N. J.
58	168562	Brg.	Lahd Scow No. 21.....	227	227	130.6	33.6	6.1	1912	Samoa, Calif.
59	141722	Brg.	Lahalna.....	1,067	994	217.0	42.0	17.0	1901	Oakland, Calif.
60	166741	Brg.	Lake Bencon.....	431	431	118.3	20.1	12.5	1917	Kingston, N. Y.
61	169236	Brg.	Lake Champlain.....	634	634	119.6	30.2	13.6	1917	do.
62	218713	Drg.	LAKE ELLENDALE.....	1,163	1,038	150.6	43.6	14.9	1919	Ecorse, Mich.
63	166502	Brg.	Lake Erie.....	432	432	113.0	29.5	12.7	1916	Kingston, N. Y.
64	219177	Drg.	LAKE FITHIAN.....	1,322	1,168	150.2	43.1	13.0	1919	Superior, Wis.
65	166509	Brg.	Lake Huron.....	488	488	116.5	30.5	13.3	1916	South Rondout, N. Y.
66	166446	Brg.	Lake Michigan.....	480	480	117.9	30.9	13.5	1916	Rondout, N. Y.
67	166780	Brg.	Lake Placid.....	518	518	120.5	31.2	13.6	1917	Kingston, N. Y.
68	167006	Brg.	Lake Superior.....	409	409	111.3	29.0	12.2	1916	South Rondout, N. Y.
69	167301	Brg.	Lake Tupper.....	541	541	118.0	31.0	14.5	1917	Kingston, N. Y.
70	61173	Brg.	Lancaster.....	392	392	170.1	23.8	11.0	1915	Elkton, Md.
71	168575	Brg.	Lansing.....	481	481	100.0	32.3	8.8	1923	Brooklyn, N. Y.
72	166479	Brg.	Laredo.....	190	190	90.0	31.0	7.9	1913	Kayport, N. J.
73	168814	Brg.	Laredo.....	283	283	99.4	34.2	9.4	1923	Kingston, N. Y.
74	48702	Brg.	Larrie.....	380	380	167.6	23.5	10.9	1902	Elkton, Md.
75	168062	Drg.	Larsen Dredge No. 1.....	30	30	43.6	21.8	3.6	1919	Menominee, Mich.
76	48660	Brg.	Laura.....	292	292	104.2	26.8	10.8	1900	West New Brighton, N. Y.
77	168400	Brg.	Laura R.....	321	321	111.6	32.8	9.3	1922	Kingston, N. Y.

¹ Formerly barge Occo 100.

² Formerly barge Occo 101.

³ Formerly barge Occo 102.

⁴ Formerly barge Occo 103.

Unrigged Vessels

667

Line No.	Service	Crew	Name of owner	Home port	Address of owner
1	Fsh.	0	Booth Fisheries Co. (Del.)	Seattle, Wash.	600 Marlon Building.
2	Frt.	0	James T. O'Donnell	New York, N. Y.	44 Whitehall Street.
3	Frt.	0	Bellingham Canning Co. (Wash.)	Seattle, Wash.	Bellingham, Wash.
4	Frt.	0	do.	do.	Do.
5	Frt.	0	Lytle Logging & Mercantile Co. (Wash.)	do.	Hoquiam, Wash.
6	Frt.	0	Bellingham Canning Co. (Wash.)	do.	Bellingham, Wash.
7	Frt.	0	do.	do.	Do.
8	Frt.	0	Eugene Dunlap	do.	La Connor, Wash.
9	Frt.	0	La Connor Cooperative Fishermen (Wash.)	do.	Do.
10	Frt.	0	Bellingham Canning Co. (Wash.)	Port Townsend, Wash.	Bellingham, Wash.
11	Frt.	0	B. Lindenberger	Seattle, Wash.	1137 Twenty-second Avenue.
12	Frt.	0	Lindenberger Packing Co. (Wash.)	do.	Do.
13	Frt.	0	Lummi Bay Packing Co. (Wis.)	do.	Bellingham, Wash.
14	Fsh.	0	Thomas Garner	Ketchikan, Alaska	Pybus Bay, Alaska.
15	Fsh.	0	Stuart Corporation (Wash.)	Seattle, Wash.	Stuart Building.
16	Fsh.	0	do.	Ketchikan, Alaska	do.
17	Frt.	0	Alaska Consolidated Canneries (Del.)	do.	do.
18	Frt.	1	L. Boyer's Sons Co. (N. J.)	New York, N. Y.	82 Beaver Street.
19	Frt.	1	do.	do.	Do.
20	Frt.	1	do.	do.	Do.
21	Frt.	1	Bath Box Co. (Me.)	Bath, Me.	500 Washington Street.
22	Frt.	1	do.	do.	Do.
23	Frt.	1	do.	do.	Do.
24	Frt.	1	do.	do.	Do.
25	Frt.	1	City of Los Angeles (Calif.)	Los Angeles, Calif.	City Hall.
26	Frt.	1	do.	do.	Do.
27	Frt.	1	do.	do.	Do.
28	Frt.	1	do.	do.	Do.
29	Frt.	1	L. & L. Canal Line (N. Y.)	Albany, N. Y.	Athens, N. Y.
30	Frt.	0	do.	do.	Do.
31	Frt.	1	do.	do.	Do.
32	Frt.	1	do.	do.	Do.
33	Frt.	0	Libby, McNeill & Libby (Me.)	Seattle, Wash.	88 Hamlin Street.
34	Frt.	0	do.	do.	Do.
35	Frt.	0	do.	do.	Do.
36	Frt.	0	do.	do.	Do.
37	Frt.	0	do.	do.	Do.
38	Frt.	0	do.	do.	Do.
39	Frt.	0	do.	do.	Do.
40	Frt.	0	do.	do.	Do.
41	Frt.	0	do.	do.	Do.
42	Frt.	0	do.	do.	Do.
43	Frt.	0	do.	do.	Do.
44	Frt.	0	Lytle Logging & Mercantile Co. (Wash.)	do.	Hoquiam, Wash.
45	Fsh.	0	Libby, McNeill & Libby (Me.)	do.	Marlon Building.
46	Frt.	0	do.	do.	Do.
47	Frt.	0	do.	do.	Do.
48	Frt.	0	do.	do.	Do.
49	Fsh.	0	do.	do.	Do.
50	Fsh.	0	do.	do.	Do.
51	Frt.	0	Lomon Reindeer & Trading Corporation (Del.)	Noine, Alaska	do.
52	Frt.	1	Frank Arohambault	Albany, N. Y.	Whitehall, N. Y.
53	Frt.	1	Michael J. O'Donnell	New York, N. Y.	116 Broad Street.
54	Frt.	1	Lake Champlain Transportation Co. (N. Y.)	Albany, N. Y.	Whitehall, N. Y.
55	Frt.	1	James McWilliams Blue Line (N. J.)	New York, N. Y.	1 Broadway.
56	Frt.	0	J. A. McEachern Co. (Wash.)	Seattle, Wash.	551 Colman Building.
57	Frt.	1	Southern Pacific Co. (Ky.)	New York, N. Y.	Pier 49, North River.
58	Frt.	1	City of Los Angeles (Calif.)	Los Angeles, Calif.	33 City Hall.
59	Fsh.	1	Daisy H. Monstad	do.	San Pedro, Calif.
60	Frt.	1	Anthony O'Boyle	New York, N. Y.	11 Moore Street.
61	Frt.	1	do.	do.	Do.
62	Drg.	37	National Dredging Co. (Del.)	Duluth, Minn.	504 Builder's Exchange.
63	Frt.	0	Anthony O'Boyle	New York, N. Y.	11 Moore Street.
64	Drg.	8	National Dredging Co. (Del.)	Duluth, Minn.	504 Builder's Exchange.
65	Frt.	1	Anthony O'Boyle	New York, N. Y.	11 Moore Street.
66	Frt.	0	do.	do.	Do.
67	Frt.	0	do.	do.	Do.
68	Frt.	0	do.	do.	Do.
69	Frt.	0	do.	do.	Do.
70	Frt.	1	Southern Transportation Co. (N. J.)	Philadelphia, Pa.	Commercial Trust Build.
71	Frt.	1	New York Central R. R. Co. (N. Y.)	New York, N. Y.	6 Beaver Street.
72	Frt.	1	Mallory Steamship Co. (Me.)	do.	Pier 36, North River.
73	Frt.	1	Southern Pacific Co. (Ky.)	do.	Pier 49, North River.
74	Frt.	1	James J. McNally	Philadelphia, Pa.	Bullitt Building.
75	Drg.	1	Frank O. Emmes	Milwaukee, Wis.	Brussels, Wis.
76	Frt.	1	Keeler Transportation Line (N. Y.)	New York, N. Y.	1 Broadway.
77	Frt.	1	Jacob Rice & Sons	do.	103 Park Avenue.

* Formerly barge Blue Bird.

* Formerly barge Vulcan.

Unrigged Vessels

Line No.	Official No.	Rig	Name of vessel	Tonnage		Register dimensions			When built	Where built
				Gross	Net	Length	Breadth	Depth		
				Feet						
				Feet	Feet	Feet				
1	162129	Brg.	Laura M. Koeler.....	389	389	143.9	30.2	10.8	1903	Elkton, Md.....
2	48562	Brg.	Laurence.....	449	427	161.0	32.5	11.0	1887	New London, Conn...
3	168503	Brg.	Lawrence.....	429	429	110.4	30.1	12.6	1922	Kingston, N. Y.....
4	169367	Drg.	Lawrence.....	202	202	100.8	34.0	6.1	1925	Baltimore, Md.....
5	48651	Brg.	Lawrence Redlean.....	273	273	102.5	25.0	10.7	1899	West New Brighton, N. Y.
6	169100	Brg.	LAWRENCE J. TOMLINSON.....	721	712	200.2	36.0	10.2	1910	Pittsburgh, Pa.....
7	169117	Brg.	Lawton Ferry.....	11	11	50.4	13.6	2.0	1923	Moro Bay, Ark.....
8	168268	Brg.	LAYLAND.....	950	950	162.0	36.0	17.1	1921	San Juan, P. R.....
9	168529	Brg.	Leach Bros.....	424	424	114.2	28.4	12.6	1913	Kingston, N. Y.....
10	163691	Brg.	Le Baron S. Willard.....	468	444	121.5	30.2	12.0	1908	Gldersleeve, Conn.....
11	167295	Brg.	Leesburg.....	286	286	98.0	36.0	9.0	1916	Tottenville, N. Y.....
12	165037	Brg.	Leeside.....	447	447	97.3	30.9	8.3	1912	Port Richmond, N. Y.
13	165249	Brg.	Leeway.....	436	436	99.7	29.5	8.2	1913	Mariners Harbor, N. Y.
14	163778	Sew.	LEINSTER.....	316	316	125.0	32.0	8.6	1909	Ecorse, Mich.....
15	167630	Sew.	Lena.....	22	22	44.5	16.3	3.9	1919	Brinnon, Wash.....
16	169363	Brg.	Lena.....	17	17	44.3	13.2	4.2	1925	San Francisco, Calif...
17	167013	Brg.	Leo R.....	330	330	114.0	34.5	8.8	1910	Roudout, N. Y.....
18	167657	Brg.	Leo Killian.....	240	240	107.6	22.5	10.5	1919	Kingston, N. Y.....
19	167059	Cnl.	Leome & Dennis.....	108	101	95.9	17.5	7.6	1917	Cohoes, N. Y.....
20	163522	Cnl.	Leon N. Fish.....	104	99	96.1	17.5	7.4	1908	Watervliet, N. Y.....
21	163247	Brg.	Leroy.....	168	142	90.3	28.1	7.5	1907	Tottenville, N. Y.....
22	163482	Brg.	Leslie.....	189	189	99.0	30.3	6.9	1904	Newburgh, N. Y.....
23	48704	Brg.	Letty.....	363	365	121.0	27.5	12.0	1903	Gldersleeve, Conn.....
24	168402	Brg.	Lewis Ferry.....	9	9	41.0	11.1	2.6	1922	Alexandra Bay, N. Y.
25	165440	Sew.	Lewis No. 1.....	24	24	40.5	20.5	3.5	1904	Port Blakely, Wash...
26	168517	Brg.	Lexington.....	425	415	110.1	30.0	12.7	1922	Kingston, N. Y.....
27	166993	Brg.	Lexington.....	280	280	113.0	32.5	8.6	1908	Brooklyn, N. Y.....
28	48649	Brg.	Lewiston.....	410	389	100.5	30.0	7.5	1899	do.....
29	166432	Cnl.	LeYare's Auction Boat.....	142	142	96.0	17.8	9.0	1896	Buffalo, N. Y.....
30	169455	Brg.	LIBBY HONOLULU No. 3.....	403	403	130.0	40.0	8.4	1926	Oakland, Calif.....
31	163127	Brg.	Liberty.....	410	410	110.0	28.0	13.0	1907	Perth Amboy, N. J.....
32	167245	Brg.	Liberty.....	603	603	116.6	30.7	13.4	1918	Kingston, N. Y.....
33	167391	Brg.	Liberty.....	247	240	105.6	22.0	10.8	1918	Cohoes, N. Y.....
34	168490	Sew.	Liberty.....	19	19	84.0	12.0	4.0	1922	Newport, Mich.....
35	168580	Brg.	Liberty.....	215	215	90.1	32.2	8.8	1899	Brooklyn, N. Y.....
36	167329	Brg.	Liberty Bell.....	611	511	120.7	30.3	13.4	1918	South Rondout, N. Y.
37	167349	Brg.	Liberty Bond.....	493	493	115.3	31.0	13.5	1918	Kingston, N. Y.....
38	167446	Brg.	Liberty Loan.....	440	440	110.0	31.2	12.4	1918	South Rondout, N. Y.
39	167308	Brg.	Lleut. Murray.....	236	222	105.3	22.5	10.5	1918	Whitehall, N. Y.....
40	166111	Brg.	Lighter C. C. B. No. 1.....	435	435	112.0	29.2	13.3	1914	Kingston, N. Y.....
41	166236	Brg.	Lighter C. C. B. No. 2.....	389	389	95.4	30.0	13.6	1912	South Rondout, N. Y.
42	164460	Sew.	Lighter No. 1.....	33	33	51.6	20.0	4.0	1909	Buffalo, N. Y.....
43	167889	Brg.	Lila E. Hanley.....	247	247	105.6	22.0	10.9	1920	Cohoes, N. Y.....
44	48560	Sew.	Lillian.....	112	112	75.4	27.9	6.6	1887	Brooklyn, N. Y.....
45	164086	Sew.	Lillico No. 1.....	435	435	122.0	40.0	10.0	1910	Port Blakely, Wash...
46	168369	Sew.	Limit.....	258	258	71.0	22.0	6.0	1922	Petersburg, Alaska...
47	162686	Brg.	Lincoln.....	182	154	90.6	28.8	8.0	1906	Weehawken, N. J.....
48	164999	Sew.	Linda.....	8	5	35.7	12.2	2.3	1912	Dresden, Me.....
49	168965	Brg.	Linda.....	230	230	99.9	21.0	10.7	1924	Whitehall, N. Y.....
50	165103	Brg.	Linden.....	443	417	99.4	31.5	8.5	1912	Mariners Harbor, N. Y.
51	169422	Brg.	Little Billie.....	306	306	111.8	33.8	8.8	1925	Tottenville, N. Y.....
52	169263	Brg.	Livngston.....	445	445	100.0	32.2	7.7	1925	Newburgh, N. Y.....
53	163856	Brg.	Lizzie Agnes.....	248	248	105.4	31.0	8.1	1909	Kingston, N. Y.....
54	165742	Brg.	Lizzie Harvey.....	426	426	110.3	30.2	12.1	1914	Brooklyn, N. Y.....
55	48678	Brg.	Lizzie Horan.....	335	335	109.0	28.2	10.9	1901	Roudout, N. Y.....
56	165025	Sew.	Lloyd.....	11	11	36.7	15.0	2.5	1912	Hidden Inlet, Alaska...
57	169033	Brg.	Lloyd.....	496	496	195.4	23.9	12.0	1924	Salsbury, Md.....
58	162777	Cnl.	Lloyd N. Scott.....	102	97	96.0	17.0	7.5	1906	Roudout, N. Y.....
59	166206	Brg.	Lockhart.....	235	235	102.6	30.1	7.9	1913	do.....
60	168574	Brg.	Lockhart Ferry.....	9	9	52.0	11.0	2.0	1922	Powhatan, Ark.....
61	164043	Brg.	Lockport.....	426	398	100.7	31.4	7.7	1910	Tottenville, N. Y.....
62	48631	Sew.	Lockwood VIII.....	148	148	88.7	28.2	7.1	1898	Seattle, Wash.....
63	169119	Brg.	Longview Ferry.....	6	6	36.0	7.5	2.6	1923	Johnsville, Ark.....
64	162322	Sew.	Lopez.....	15	15	40.0	16.0	3.0	1904	Lopez, Wash.....
65	164667	Sew.	Lopez No. 2.....	6	6	29.0	10.0	2.6	1911	do.....
66	163550	Brg.	LORAIN.....	596	503	165.0	44.0	12.0	1908	Cleveland, Ohio.....
67	166299	Brg.	Lorain.....	294	294	78.6	28.0	6.6	1916	Brooklyn, N. Y.....
68	166599	Brg.	Lorana.....	307	307	111.8	33.6	9.2	1900	do.....
69	167007	Brg.	Loreley.....	317	317	79.9	28.1	7.7	1917	do.....
70	167398	Brg.	Loretta.....	452	452	115.3	30.0	12.6	1917	Kingston, N. Y.....
71	165318	Brg.	Loretta Monk.....	303	303	90.5	28.0	11.6	1912	do.....
72	168542	Brg.	Loretto O'Boyle.....	2,200	2,200	267.3	46.0	23.6	1919	Baltimore, Md.....
73	168220	Cnl.	Lorraine.....	125	125	95.9	17.5	7.7	1921	Cohoes, N. Y.....
74	169124	Drg.	Los Angeles.....	199	192	116.6	34.2	6.7	1910	Los Angeles, Calif.....

1 Formerly barge (a) Joel.
 2 Formerly barge (b) Joe Scully.
 3 Formerly barge New York Dock Terminal No. 25.

4 Formerly barge Trieste.
 5 Formerly barge New York Dock Railway No. 29.
 6 Formerly barge Libby Honolulu No. 1.

Unrigged Vessels

Line No.	Service	Crew	Name of owner	Home port	Address of owner
1	Frt.	1	Keeler Transportation Line (N. Y.)	New York, N. Y.	1 Broadway.
2	Frt.	2	Thames Towboat Co. (Conn.)	New London, Conn.	Bank Street.
3	Frt.	1	New York Central R. R. Co. (N. Y.)	New York, N. Y.	6 Beaver Street.
4	Drg.	20	Ellicott Machine Corporation (Del.)	Baltimore, Md.	1111 Bush Street.
5	Frt.	1	Thomas Monk, jr.	New York, N. Y.	29 Broadway.
6	Tnk.	1	Kingston Holding Corporation (N. Y.)	do	143 Liberty Street.
7	Pas.	1	Bud Lee	Memphis, Tenn.	Moro Bay, Ark.
8	Frt.	6	Porto Rico Coal Co. (P. R.)	San Juan, P. R.	Telephone Building.
9	Frt.	1	John F. Leach	New York, N. Y.	29 Broadway.
10	Frt.	0	Bertell W. King	do	17 Battery Place.
11	Frt.	1	Clyde Steamship Co. (Me.)	do	Pier 36, North River.
12	Frt.	1	Lee's Lighters (N. Y.)	do	44 Whitehall Street.
13	Frt.	1	do	do	Do.
14	Frt.	0	Dunbar & Sullivan Dredging Co. (N. Y.)	Buffalo, N. Y.	Erle County Bank Building.
15	Fer.	0	George W. Jameson	Seattle, Wash.	Brinnon, Wash.
16	Fsh.	0	Anthony Tardio	San Francisco, Calif.	Monterey, Calif.
17	Frt.	1	Albany Lighterage Co. (N. Y.)	New York, N. Y.	Pier 39, North River.
18	Frt.	1	R. Lenahan Co. (N. Y.)	Albany, N. Y.	Kingston, N. Y.
19	Frt.	1	Mary V. Benham	do	34 East One hundred and twenty-sixth Street.
20	Frt.	1	Adolph Paissant	Rouses Point, N. Y.	Champlain, N. Y.
21	Frt.	1	New York Central R. R. Co. (N. Y.)	New York, N. Y.	6 Beaver Street.
22	Frt.	1	John Maxwell Sons	do	do
23	Frt.	1	Keeler Transportation Co. (N. Y.)	do	1 Broadway.
24	Frt.	2	E. O. Lewis	Cape Vincent, N. Y.	Fine View, N. Y.
25	Frt.	0	Foss Co. (Wash.)	Seattle, Wash.	Bolcom Dock.
26	Frt.	1	New York Central R. R. Co. (N. Y.)	New York, N. Y.	6 Beaver Street.
27	Frt.	1	American Lighterage Corporation (N. Y.)	do	15 Moore Street.
28	Frt.	1	New York Central R. R. Co. (N. Y.)	do	6 Beaver Street.
29	Frt.	0	William LeYare	Ogdenburg, N. Y.	Watertown, N. Y.
30	Frt.	1	Libby, McNell & Libby (Hawaii)	Honolulu, Hawaii	Walkamilo Road.
31	Frt.	1	Robert Loughlin	New York, N. Y.	Lynbrook, N. Y.
32	Frt.	1	Cleary Bros. (N. Y.)	do	116 Broad Street.
33	Frt.	1	John E. Matton	Albany, N. Y.	Waterford, N. Y.
34	Fsh.	0	Stanley Lupenski	Detroit, Mich.	Fair Haven, Mich.
35	Frt.	1	American Lighterage Corporation (N. Y.)	New York, N. Y.	15 Moore Street.
36	Frt.	1	Annie H. Bulley	do	1 Broadway.
37	Frt.	0	Anthony O'Boyle	do	16 Bridge Street.
38	Frt.	1	Owen McCaffrey's Sons (N. Y.)	do	1 Broadway.
39	Frt.	1	Edward G. Murray Lighterage & Transportation Co. (N. Y.)	Albany, N. Y.	Waterford, N. Y.
40	Frt.	1	Mystic Steamship Co. (Mass.) (trustees)	Boston, Mass.	111 Devonshire Street.
41	Frt.	0	do	do	Do.
42	Frt.	1	Charles Fix	Buffalo, N. Y.	1826 Niagara Street.
43	Frt.	1	R. G. Hays	Albany, N. Y.	Whitehall, N. Y.
44	Frt.	2	L. Boyer's Sons Co. (N. J.)	New York, N. Y.	82 Beaver Street.
45	Frt.	0	Crosby Lighterage Co. (Wash.)	Seattle, Wash.	471 Colman Building.
46	Fsh.	0	Jacob Johnson	Juneau, Alaska	Petersburg, Alaska.
47	Frt.	1	New York Central R. R. Co. (N. Y.)	New York, N. Y.	6 Beaver Street.
48	Frt.	1	John N. Mayers	Bath, Me.	Dresden, Me.
49	Frt.	1	William J. Ryan	Albany, N. Y.	Whitehall, N. Y.
50	Frt.	1	New York Central R. R. Co. (N. Y.)	New York, N. Y.	6 Beaver Street.
51	Frt.	1	Wilson P. Foss	do	260 Park Avenue.
52	Frt.	1	do	do	Do.
53	Frt.	1	Daniel H. Mowell	do	1 Broadway.
54	Frt.	1	F. D. Harvey	do	33 Coenties Slip.
55	Frt.	1	George W. Gascoin	do	29 Broadway.
56	Fsh.	0	Hidden Inlet Canning Co. (Alaska)	Ketchikan, Alaska	do
57	Mso.	2	R. B. Wathen	Baltimore, Md.	Pratt and Frederick Streets.
58	Frt.	1	Lake Champlain Transportation Co. (N. Y.)	Albany, N. Y.	Whitehall, N. Y.
59	Frt.	1	Mallory Steamship Co. (Me.)	New York, N. Y.	Pier 36, North River
60	Pas.	1	Walker Blagg	St. Louis, Mo.	Tulsa, Okla.
61	Frt.	1	New York Central R. R. Co. (N. Y.)	New York, N. Y.	6 Beaver Street.
62	Frt.	0	Bolcom Canal Lumber Co. (Wash.)	Seattle, Wash.	Twelfth Avenue West and Nickerson Street.
63	Pas.	1	I. F. Avery	Memphis, Tenn.	Johnsville, Ark.
64	Frt.	0	H. H. Davis	Seattle, Wash.	Friday Harbor, Wash.
65	Frt.	0	Lopez Lumber Co. (Wash.)	Port Townsend, Wash.	Do.
66	Tnk.	10	Lorain Coal & Dock Co. (W. Va.)	Cleveland, Ohio	Rocketfeller Building.
67	Frt.	1	B. & O. R. R. Co. (Md.)	Baltimore, Md.	Baltimore and Charles Streets.
68	Frt.	1	New York Trap Rock Corporation (N. Y.)	New York, N. Y.	101 Park Avenue.
69	Frt.	1	B. & O. R. R. Co. (Md.)	Baltimore, Md.	Baltimore and Charles Streets.
70	Frt.	0	Richard J. Foster	New York, N. Y.	11 Broadway.
71	Frt.	0	Thomas Monk, jr.	do	29 Broadway.
72	Frt.	2	Anthony O'Boyle	do	16 Bridge Street.
73	Frt.	1	National Bank of Whitehall	Albany, N. Y.	Whitehall, N. Y.
74	Drg.	20	Standard Dredging Co. (N. J.)	New York, N. Y.	Woolworth Building.

6 Formerly barge Otto Peterson.
 7 Formerly barge Highview.
 8 Formerly barge William R. Rose.

9 Formerly scow ^a F. W. L. Co. No. 1.
^b W. T. & B. Co. 40.

Unrigged Vessels

Line No.	Official No.	Rig	Name of vessel	Tonnage		Register dimensions			When built	Where built
				Gross	Net	Length	Breadth	Depth		
						Feet	Feet	Feet		
1	167327	Brg.	Los Angeles Tuna Canning Co. No. 1.	52	44	60.5	40.3	5.2	1915	Wilmington, Calif.
2	161443	Sew.	Lola	11	11	40.8	12.0	2.8	1911	Ketchikan, Alaska
3	203861	Brg.	Lottie	657	580	177.0	34.5	13.3	1907	Bethel, Del.
4	162467	Sew.	Lottie Koerber	58	58	65.6	17.0	6.4	1901	Buffalo, N. Y.
5	169192	Sew.	Louie	315	309	110.5	32.5	9.5	1925	Gildersleeve, Conn.
6	163660	Brg.	Louis	448	427	116.0	30.2	12.0	1908	do.
7	165253	Brg.	Louis J. Dempsey	457	426	175.0	23.9	12.2	1913	do.
8	169523	Brg.	Louis J. Stolling (Inc.), No. 1	260	260	114.6	33.9	7.4	1916	Philadelphia, Pa.
9	165497	Can.	Louis P. Fortin	103	99	95.0	17.5	7.0	1913	Watervliet, N. Y.
10	160474	Brg.	Louise	307	307	111.8	33.0	9.2	1900	Brooklyn, N. Y.
11	166055	Brg.	Louise	250	250	106.4	23.2	11.4		Unknown
12	169127	Brg.	Louise No. 2	18	18	55.0	13.7	3.0	1924	Cottonwood Point, Mo.
13	160280	Brg.	Louise C. Crane	392	392	153.5	30.7	10.4	1916	Sharptown, Md.
14	163974	Brg.	Louise E. Schumann	379	379	112.0	28.0	11.7	1909	Kingston, N. Y.
15	168249	Brg.	LOUISIANA GULF	178	178	100.0	28.3	7.0	1912	New Orleans, La.
16	168512	Brg.	LOUISVILLE	291	291	140.3	35.1	6.5	1922	Pittsburgh, Pa.
17	169166	Brg.	Lowes Ferry	13	13	60.5	16.0	1.8	1924	Knoxville, Tenn.
18	48681	Brg.	Lowndes	311	260	80.0	28.2	8.0	1901	Baltimore, Md.
19	169078	Brg.	Luckystone	333	333	112.3	34.0	9.5		Unknown
20	169507	Brg.	Lucy Guindon	236	236	107.0	21.5	10.9	1923	Kingston, N. Y.
21	168610	Brg.	Ludlow	475	475	100.0	32.2	8.8	1923	Port Richmond, N. Y.
22	163217	Sew.	Lumber Jack	127	127	96.0	30.5	6.2	1907	Superior, Wis.
23	169096	Sew.	Lumber Capital	224	224	90.0	30.0	8.0	1924	Seattle, Wash.
24	168310	Brg.	Luna	163	163	80.5	30.1	7.7	1906	Brooklyn, N. Y.
25	163460	Sew.	Luna Park	23	23	43.5	10.5	3.8	1908	Seattle, Wash.
26	166484	Sew.	Lundgren No. 2	16	16	39.7	16.0	3.2	1916	Windsor, Wash.
27	167169	Sew.	Lundgren No. 3	36	36	50.0	18.1	4.9	1918	Eagle Harbor, Wash.
28	169399	Brg.	Lunny Crabtree	9	9	60.7	11.5	2.1	1925	Rockwood, Tenn.
29	163323	Brg.	Lusitanla	476	476	130.8	30.0	12.6	1907	Perth Amboy, N. J.
30	111327	Brg.	Lycoming	389	389	185.0	23.1	13.6	1901	Pocomoke City, Md.
31	162451	Brg.	Lynn	472	472	193.8	23.8	10.9	1905	Elkton, Md.
32	164844	Brg.	Lynnhaven	369	341	180.0	23.9	10.8	1912	Seaford, Del.
33	48626	Sew.	Lynx	539	539	143.8	32.5	7.1	1898	San Francisco, Calif.
34	169254	Brg.	Lyons	445	445	100.0	32.2	7.7	1925	Newburgh, N. Y.
35	162409	Can.	Lyons Bros.	105	99	97.0	17.5	7.3	1905	Watervliet, N. Y.
36	168070	Brg.	M. P. 20 (steel)	521	521	150.0	36.1	10.6	1920	Kearny, N. J.
37	168071	Brg.	M. P. 21 (steel)	521	521	150.0	36.1	10.6	1920	do.
38	168072	Brg.	M. P. 22 (steel)	521	521	150.0	36.1	10.6	1920	do.
39	168073	Brg.	M. P. 23 (steel)	521	521	150.0	36.1	10.6	1920	do.
40	168966	Brg.	M. P. 24 (steel)	521	521	150.0	36.1	10.6	1924	do.
41	168967	Brg.	M. P. 25 (steel)	521	521	150.0	36.1	10.6	1924	do.
42	166370	Sew.	M. P. Co. B	11	11	34.9	12.8	3.3	1916	Anacortes, Wash.
43	166372	Sew.	M. P. Co. 5	13	13	44.2	13.7	2.9	1916	do.
44	166065	Brg.	M. P. No. 1 (steel)	318	318	122.7	30.1	10.8	1916	Baltimore, Md.
45	166079	Brg.	M. P. No. 2 (steel)	564	564	200.7	30.1	10.8	1915	do.
46	166126	Brg.	M. P. No. 3 (steel)	764	764	224.3	34.0	11.7	1915	Port Richmond, N. Y.
47	163810	Brg.	M. T. No. 1	636	636	192.0	43.0	9.6	1909	Windsor, Wash.
48	163841	Brg.	M. T. No. 2	636	636	192.0	43.0	9.6	1909	do.
49	164892	Brg.	M. T. No. 3	775	775	190.7	42.0	11.0	1912	do.
50	164973	Brg.	M. T. No. 4	815	815	191.0	42.2	11.0	1912	do.
51	145382	Sew.	M. T. No. 6 (Iron)	1,315	1,315	334.0	42.0	11.7	1884	Portland, Oreg.
52	169386	Sew.	M. T. No. 7	828	828	209.4	42.1	9.9	1925	Seattle, Wash.
53	166160	Brg.	M. E. Co. No. 1	149	140	80.3	31.9	5.9	1915	Baltimore, Md.
54	168332	Sew.	M. M. Co. No. 10	89	89	70.4	23.9	6.0	1922	Bellingham, Wash.
55	169550	Sew.	M. M. Co. No. 12	361	361	71.1	32.0	7.0	1923	Seattle, Wash.
56	168721	Sew.	M. M. Co. No. 14	172	172	88.3	32.0	7.0	1923	do.
57	166140	Brg.	M. G. O. Co. No. 12	331	331	150.6	36.0	7.6	1915	Westlake, La.
58	167696	Brg.	M. G. O. Co. No. 20	79	79	80.3	22.5	5.0	1919	Orange, Tex.
59	167697	Brg.	M. G. O. Co. No. 21	79	79	80.3	22.5	5.0	1919	do.
60	165212	Sew.	M. S. P. Co. No. 1	20	20	36.0	17.7	3.9	1913	Seattle, Wash.
61	165213	Sew.	M. S. P. Co. No. 2	20	20	36.0	17.7	3.9	1913	do.
62	165589	Sew.	M. T. Ry. No. 5	370	370	140.0	33.6	8.0	1914	Raymond, Wash.
63	165937	Brg.	M. T. & T. Co. No. 36	277	277	112.3	32.2	8.4	1912	Brooklyn, N. Y.
64	166015	Brg.	M. T. & T. Co. No. 58	302	302	112.3	33.0	9.2	1915	Tottenville, N. Y.
65	166016	Brg.	M. T. & T. Co. No. 60	302	302	112.3	33.0	9.2	1915	do.
66	166017	Brg.	M. T. & T. Co. No. 62	302	302	112.3	33.0	9.2	1915	do.
67	166018	Brg.	M. T. & T. Co. No. 64	302	302	112.3	33.0	9.2	1915	do.
68	169554	Sew.	M. & R. No. 3	31	31	56.1	18.0	3.6	1926	Seattle, Wash.
69	162672	Brg.	M. McMullen	223	223	100.5	31.2	8.0	1893	Port Richmond, N. Y.
70	167497	Brg.	M. Mathieson	300	300	111.7	33.7	8.8	1900	Brooklyn, N. Y.
71	167748	Brg.	M. A. Brennan	241	241	108.0	22.5	10.5	1919	Athens, N. Y.
72	163914	Brg.	M. A. Donnelly	373	373	112.4	28.5	11.6	1909	Kingston, N. Y.
73	167691	Brg.	M. A. Lennhan	451	451	112.0	29.0	13.6	1919	do.
74	166695	Brg.	M. A. Reynolds	484	484	117.0	30.3	12.9	1917	South Rondout, N. Y.
75	167866	Brg.	M. C. Ferry	8	8	40.4	10.0	2.5	1919	Mound City, Ill.
76	166571	Brg.	M. D. Wandell	353	353	115.3	30.2	9.2	1911	Rockland Lake, N. Y.
77	166011	Brg.	M. H. Hammond	232	228	97.0	25.8	10.0	1915	Rondout, N. Y.
78	51437	Brg.	M. J. Derby	282	282	102.9	26.2	10.3	1902	do.

¹ Formerly barge Charles S. Hearne.
² Formerly barge Robert Donaldson.

³ Formerly barge Irma Mollvaine.
⁴ Formerly barge Mollie Weston.

Unrigged Vessels

Line No.	Service	Crew	Name of owner	Home port	Address of owner
1	Fsh.	1	C. C. Hill	Los Angeles, Calif.	Long Beach, Calif.
2	Frt.	0	Booth Fisheries Co. (Del.)	Seattle, Wash.	600 Marlon Building.
3	Frt.	3	Lottie V. Wathen	Baltimore, Md.	Pratt and Frederick Streets.
4	Frt.	2	Frank F. Pix	Buffalo, N. Y.	1820 Niagara Street.
5	Frt.	1	Seaboard Sand & Gravel Corporation (N. Y.)	New York, N. Y.	28 Cortlandt Street.
6	Frt.	1	James McWilliams Blue Line (N. J.)	do.	1 Broadway.
7	Frt.	1	John J. Dempsey	Philadelphia, Pa.	507 Bullitt Building.
8	Frt.	1	Louis J. Stelling (N. J.)	New York, N. Y.	100 William Street.
9	Frt.	1	Napoleon Fish	Albany, N. Y.	Champlain, N. Y.
10	Frt.	1	New York Trap Rock Corporation (N. Y.)	New York, N. Y.	101 Park Avenue.
11	Frt.	1	Anthracite Transportation Corporation (Del.)	do.	505 Fifth Avenue.
12	Pas.	1	James Taylor	St. Louis, Mo.	Caruthersville, Mo.
13	Frt.	1	Marvel Package Co. (Del.)	Wilmington, Del.	Laurel, Del.
14	Frt.	1	Alexander S. Osterhoudt	New York, N. Y.	33 Coenties Slip.
15	Tnk.	0	Gulf Refining Co. (Tex.)	Port Arthur, Tex.	West Port Arthur, Tex.
16	Tnk.	0	Inland Waterways Co. (Del.)	Louisville, Ky.	314 West Jefferson Street.
17	Pas.	1	Peter E. Blow	Chattanooga, Tenn.	Knoxville, Tenn.
18	Frt.	2	B. & O. R. R. Co. (Md.)	Baltimore, Md.	Baltimore and Charles Streets.
19	Frt.	1	New York Trap Rock Corporation (N. Y.)	New York, N. Y.	250 Park Avenue.
20	Frt.	1	William R. Rice	do.	Yonkers, N. Y.
21	Frt.	1	New York Central R. R. Co. (N. Y.)	do.	6 Beaver Street.
22	Frt.	3	Whitney Bros. Co. (Wis.)	Duluth, Minn.	Superior, Wis.
23	Frt.	0	Estate of O. G. Olson	Tacoma, Wash.	223 New Yakima Avenue.
24	Frt.	1	Wright & Cobb Lighterage Co. (N. Y.)	New York, N. Y.	17 Battery Place.
25	Frt.	0	H. H. Davis	Seattle, Wash.	Friday Harbor, Wash.
26	Frt.	0	J. H. Lundgren	do.	Port Blakely, Wash.
27	Frt.	0	Libby, McNeill & Libby	do.	88 Hamlin Street.
28	Pas.	1	W. M. Brown	Chattanooga, Tenn.	Rockwood, Tenn.
29	Frt.	1	Keeler Transportation Line (N. Y.)	New York, N. Y.	1 Broadway.
30	Frt.	2	Robert B. Wathen	Baltimore, Md.	Pratt and Frederick Streets.
31	Frt.	3	do.	do.	Do.
32	Frt.	3	Southern Transportation Co. (N. J.)	Philadelphia, Pa.	Commercial Trust Building.
33	Frt.	1	American Yukon Navigation Co. (W. Va.)	Eagle, Alaska	Skegway, Alaska.
34	Frt.	1	New York Central R. R. Co. (N. Y.)	New York, N. Y.	6 Beaver Street.
35	Frt.	1	George C. Donohue	Albany, N. Y.	Whitehall, N. Y.
36	Tnk.	2	Mexican Petroleum Corporation (Me.)	New York, N. Y.	120 Broadway.
37	Tnk.	2	do.	do.	Do.
38	Tnk.	2	do.	do.	Do.
39	Tnk.	2	do.	do.	Do.
40	Tnk.	2	do.	do.	Do.
41	Tnk.	2	do.	do.	Do.
42	Frt.	0	R. R. Robinson	Seattle, Wash.	Anacortes, Wash.
43	Fsh.	0	Hood Bay Canning Co. (Wash.)	Juneau, Alaska	Hood Bay, Alaska.
44	Frt.	2	Mexican Petroleum Corporation (Me.)	New York, N. Y.	120 Broadway.
45	Frt.	2	do.	do.	Do.
46	Tnk.	2	do.	do.	Do.
47	Frt.	0	Chicago, Milwaukee & St. Paul R. R. Co. (Wis.)	Seattle, Wash.	611 White Building.
48	Frt.	0	do.	do.	Do.
49	Frt.	0	do.	do.	Do.
50	Frt.	0	do.	do.	Do.
51	Frt.	0	do.	do.	Do.
52	Fer.	2	do.	do.	Do.
53	Frt.	1	Arundel Corporation (Md.)	Baltimore, Md.	Pier 2, Pratt Street.
54	Frt.	0	Morrison Mill Co. (Wash.)	Seattle, Wash.	Blaine, Wash.
55	Frt.	0	do.	do.	Anacortes, Wash.
56	Frt.	0	do.	do.	Do.
57	Frt.	2	Mexican Gulf Oil Co. (Tex.)	Port Arthur, Tex.	Beaumont, Tex.
58	Tnk.	0	do.	do.	Do.
59	Tnk.	0	do.	do.	Do.
60	Frt.	1	Midnight Sun Packing Co. (Wash.)	Seattle, Wash.	349 Kinnear Place.
61	Frt.	0	do.	do.	Do.
62	Frt.	0	Chicago, Milwaukee & St. Paul Ry. Co (Wis.)	New York, N. Y.	611 White Building.
63	Frt.	1	Moran Lighterage Corporation (N. Y.)	do.	17 Battery Place.
64	Frt.	1	do.	do.	Do.
65	Frt.	1	do.	do.	Do.
66	Frt.	1	do.	do.	Do.
67	Frt.	1	do.	do.	Do.
68	Frt.	0	Merrill & Ring Lumber Co. (Wash.)	Seattle, Wash.	White Building.
69	Frt.	1	John R. McMullen	New York, N. Y.	1 Broadway.
70	Frt.	1	New York Trap Rock Corporation (N. Y.)	do.	101 Park Avenue.
71	Frt.	1	Richard Lenahan	Albany, N. Y.	Athens, N. Y.
72	Frt.	1	Cleary Bros. (N. Y.)	New York, N. Y.	116 Broad Street.
73	Frt.	1	Richard Lenahan	Albany, N. Y.	Athens, N. Y.
74	Frt.	1	James McWilliams Blue Line (N. J.)	New York, N. Y.	1 Broadway.
75	Pas.	1	F. M. Jones	Louisville, Ky.	Hickman, Ky.
76	Frt.	1	New York Trap Rock Corporation (N. Y.)	New York, N. Y.	101 Park Avenue.
77	Frt.	1	James F. Dwyer	Albany, N. Y.	Kingston, N. Y.
78	Frt.	1	Michael J. Derby	New York, N. Y.	17 State Street.

* Formerly st. p. Tacoma.

† Formerly scow P. S. & W. H. Ry. Co. No. 1.

‡ Formerly barge James A. Murray.

Unrigged Vessels

Line No.	Official No.	Rig	Name of vessel	Tonnage		Register dimensions			When built	Where built
				Gross	Net	Length	Breadth	Depth		
				Feet						
1	164100	Brg.	M. J. McCaffrey	374	374	112.9	27.8	11.0	1909	Kingston, N. Y.
2	160018	Brg.	M. J. Molloy	333	333	113.6	33.9	9.3	1926	do.
3	160363	Brg.	M. J. O'Donnell	463	463	115.0	30.2	13.0	1913	Brooklyn, N. Y.
4	168992	Brg.	M. L. Ferguson	28	28	70.0	17.9	2.5	1924	Louden, Tenn.
5	169474	Cnl.	M. M. Pease	278	278	106.1	23.0	11.8	1925	Kingston, N. Y.
6	163637	Brg.	M. T. Furroll	310	310	96.0	29.4	11.4	1908	do.
7	166572	Brg.	M. W. Martin	307	307	111.8	33.6	9.2	1899	Brooklyn, N. Y.
8	163330	Brg.	Mabel	340	340	105.4	27.0	11.6	1907	Kingston, N. Y.
9	167429	Brg.	Mabel	306	306	111.0	33.4	8.9	1915	Verplanck Point, N. Y.
10	169259	Scw.	Mackerel	200	200	110.0	30.0	6.8	1909	Pensacola, Fla.
11	58055	Brg.	Manchodoc	367	367	161.2	24.0	10.8	1915	Elkton, Md.
12	169503	Brg.	Mack	506	506	115.6	29.9	13.8	1921	West New Brighton, N. Y.
13	164369	Brg.	Macon	179	179	85.7	30.0	7.8	1908	Brooklyn, N. Y.
14	51395	Brg.	Maey	176	168	78.9	21.7	10.6	1898	South Rondout, N. Y.
15	160864	Brg.	McAllister Bros. No. 8	141	141	85.9	29.1	6.6	1900	Rondout, N. Y.
16	160865	Brg.	McAllister Bros. No. 11	212	212	98.0	31.2	8.1	1900	Brooklyn, N. Y.
17	160866	Brg.	McAllister Bros. No. 12	214	214	99.4	31.3	8.0	1901	do.
18	160252	Brg.	McAllister Bros. No. 16	279	279	106.0	34.0	8.8	1904	do.
19	160867	Brg.	McAllister Bros. No. 17	165	165	89.6	28.9	7.5	1901	Rondout, N. Y.
20	160868	Brg.	McAllister Bros. No. 18	333	333	80.6	28.8	7.0	1902	Kingston, N. Y.
21	160869	Brg.	McAllister Bros. No. 20	275	275	104.5	34.1	8.7	1903	Brooklyn, N. Y.
22	160870	Brg.	McAllister Bros. No. 22	258	258	101.5	33.0	9.1	1903	Rondout, N. Y.
23	166871	Brg.	McAllister Bros. No. 23	238	238	101.2	33.2	8.1	1904	do.
24	167096	Brg.	McAllister Bros. No. 24	145	145	84.8	29.0	6.8	1902	do.
25	42840	Brg.	McAllister Bros. No. 28	337	337	85.6	29.2	7.4	1899	Brooklyn, N. Y.
26	34380	Brg.	McAllister Bros. No. 29	352	320	87.4	29.0	7.8	1899	do.
27	63014	Brg.	McAllister Bros. No. 30	153	153	85.9	29.2	7.1	1899	do.
28	37607	Brg.	McAllister Bros. No. 31	169	169	87.3	29.0	7.3	1900	do.
29	59479	Brg.	McAllister Bros. No. 32	196	174	100.0	30.2	7.4	1897	Long Island City, N. Y.
30	166872	Brg.	McAllister Bros. No. 35	383	383	88.3	28.9	7.5	1904	Rondout, N. Y.
31	166873	Brg.	McAllister Bros. No. 37	304	304	112.2	34.7	8.7	1904	do.
32	166874	Brg.	McAllister Bros. No. 38	239	239	105.5	30.0	8.2	1904	Kingston, N. Y.
33	167085	Brg.	McAllister Bros. No. 40	377	377	95.7	28.2	6.2	1905	Unknown
34	166876	Brg.	McAllister Bros. No. 43	270	270	106.7	31.9	8.9	1905	Rondout, N. Y.
35	166877	Brg.	McAllister Bros. No. 46	228	228	103.1	31.4	8.0	1905	do.
36	167086	Brg.	McAllister Bros. No. 47	135	135	75.0	28.2	7.3	1904	Damascus, N. Y.
37	166878	Brg.	McAllister Bros. No. 48	332	332	108.8	35.3	9.6	1904	Kingston, N. Y.
38	166253	Brg.	McAllister Bros. No. 52	301	301	115.7	36.3	8.7	1910	Rondout, N. Y.
39	166879	Brg.	McAllister Bros. No. 54	236	236	100.3	32.0	8.4	1907	Noank, Conn.
40	166880	Brg.	McAllister Bros. No. 55	354	354	115.4	36.0	9.5	1907	Brooklyn, N. Y.
41	166881	Brg.	McAllister Bros. No. 57	282	282	104.3	34.3	8.7	1909	Rondout, N. Y.
42	166882	Brg.	McAllister Bros. No. 58	309	309	110.4	33.2	9.4	1911	do.
43	166883	Brg.	McAllister Bros. No. 59	266	266	106.2	33.2	8.3	1911	do.
44	166884	Brg.	McAllister Bros. No. 60	234	234	99.7	31.2	8.2	1912	Port Richmond, N. Y.
45	167087	Brg.	McAllister Bros. No. 61	374	374	79.5	29.5	7.3	1912	Unknown
46	165303	Brg.	McAllister Bros. No. 63	415	415	120.0	38.1	9.9	1912	Kingston, N. Y.
47	166886	Brg.	McAllister Bros. No. 64	334	334	112.9	35.8	9.4	1913	Port Richmond, N. Y.
48	166887	Brg.	McAllister Bros. No. 67	201	201	90.5	32.1	8.0	1913	do.
49	166888	Brg.	McAllister Bros. No. 69	222	222	100.3	30.5	8.1	1908	Rondout, N. Y.
50	166890	Brg.	McAllister Bros. No. 71	387	387	117.5	35.9	10.0	1914	Port Richmond, N. Y.
51	166891	Brg.	McAllister Bros. No. 72	310	310	110.0	34.2	8.7	1914	Brooklyn, N. Y.
52	167089	Brg.	McAllister Bros. No. 74	285	285	110.2	31.7	8.9	1914	Unknown
53	167090	Brg.	McAllister Bros. No. 75	219	219	100.5	29.6	8.5	1914	do.
54	166892	Brg.	McAllister Bros. No. 76	431	431	122.7	40.3	10.0	1910	Port Richmond, N. Y.
55	166893	Brg.	McAllister Bros. No. 77	285	285	111.1	33.3	8.1	1916	Kingston, N. Y.
56	166254	Brg.	McAllister Bros. No. 78	363	363	118.5	36.2	9.6	1916	Port Richmond, N. Y.
57	166894	Brg.	McAllister Bros. No. 79	275	275	110.8	32.8	8.1	1916	Kingston, N. Y.
58	167092	Brg.	McAllister Bros. No. 81	203	203	105.7	29.2	7.8	1916	Unknown
59	166895	Brg.	McAllister Bros. No. 82	300	300	111.7	32.8	8.0	1916	Athens, N. Y.
60	166896	Brg.	McAllister Bros. No. 84	238	238	100.3	29.8	8.8	1917	Port Richmond, N. Y.
61	165964	Brg.	McDee (composite)	10	10	50.0	14.0	1.8	1914	Straw Plains, Tenn.
62	162020	Brg.	McCaffrey Line	477	477	121.8	30.2	13.3	1903	West New Brighton, N. Y.
63	166927	Brg.	McCrosky No. 1	35	35	45.0	20.8	3.0	1917	Los Angeles, Calif.
64	35562	Brg.	McCusker and Schroeder	287	278	104.6	24.6	10.6	1899	Gldersleeve, Conn.
65	51376	Scw.	McKinley	22	22	50.2	15.9	3.6	1900	Anacortes, Wash.
66	169080	Brg.	McGee's Ferry	14	14	58.0	11.0	2.8	1923	O'Neal, Ark.
67	163249	Brg.	McNab	633	633	149.0	34.2	6.8	1906	St. Michael, Alaska.
68	167104	Brg.	Madela	317	317	79.9	28.1	7.7	1917	Brooklyn, N. Y.
69	51412	Brg.	Madellne	343	326	108.5	27.3	12.4	1901	Gldersleeve, Conn.
70	168211	Brg.	Madellne	437	437	108.0	31.0	13.5	1920	Kingston, N. Y.
71	165424	Brg.	Madge	336	336	89.1	29.9	6.6	1913	Suffolk, Va.
72	168510	Brg.	Madison	291	291	140.0	35.1	6.5	1922	Pittsburgh, Pa.
73	168588	Brg.	Madison	481	481	100.0	32.3	8.8	1923	Brooklyn, N. Y.

¹ Formerly barge Hattie L. Aldrich.
² Formerly U. S. Navy No. 231.
³ Formerly barge Sirius.
⁴ Formerly barge Henry H. Lee.

⁵ Formerly barge Charles Hough.
⁶ Formerly barge W. H. Hill.
⁷ Formerly barge Frances A. Hall.
⁸ Formerly barge Thomas M. Parsons.

Unrigged Vessels

673

Line No.	Serv-ice	Crew	Name of owner	Home port	Address of owner
1	Frt.	1	Owen McCaffrey's Sons (N. Y.)	New York, N. Y.	1 Broadway.
2	Frt.	1	Wilson P. Foss	do.	250 Park Avenue.
3	Frt.	1	James T. O'Donnell	do.	44 Whitehall Street.
4	Pas.	2	Blair Ferry Co. (Tenn.)	Chattanooga, Tenn.	Loudon, Tenn.
5	Frt.	1	W. F. & R. Boat Builders (N. Y.)	New York, N. Y.	1 Broadway.
6	Frt.	0	James T. O'Donnell	do.	44 Whitehall Street.
7	Frt.	1	New York Trap Rock Corporation (N. Y.)	do.	101 Park Avenue.
8	Frt.	0	McWilliams Bros. (N. Y.)	do.	1 Broadway.
9	Frt.	0	New Haven Trap Rock Co. (Conn.)	New Haven, Conn.	69 Church Street.
10	Fsh.	1	Graham Bros. (Calif.)	Los Angeles, Calif.	Long Beach, Calif.
11	Frt.	1	Southern Transportation Co. (N. J.)	Philadelphia, Pa.	Commercial Trust Building.
12	Frt.	1	George A. McWilliams	New York, N. Y.	15 Moore Street.
13	Frt.	1	Clyde Steamship Co. (Me.)	do.	Pier 36, North River.
14	Frt.	1	Harold L. Valentine (N. Y.)	do.	11 Broadway
15	Frt.	1	James P. McAllister	do.	17 State Street.
16	Frt.	1	do.	do.	Do.
17	Frt.	1	do.	do.	Do.
18	Frt.	1	do.	do.	Do.
19	Frt.	1	do.	do.	Do.
20	Frt.	1	do.	do.	Do.
21	Frt.	1	do.	do.	Do.
22	Frt.	1	do.	do.	Do.
23	Frt.	1	do.	do.	Do.
24	Frt.	1	do.	do.	Do.
25	Frt.	1	do.	do.	Do.
26	Frt.	1	do.	do.	Do.
27	Frt.	1	do.	do.	Do.
28	Frt.	1	do.	do.	Do.
29	Frt.	1	do.	do.	Do.
30	Frt.	1	do.	do.	Do.
31	Frt.	1	do.	do.	Do.
32	Frt.	1	do.	do.	Do.
33	Frt.	1	do.	do.	Do.
34	Frt.	1	do.	do.	Do.
35	Frt.	1	do.	do.	Do.
36	Frt.	1	do.	do.	Do.
37	Frt.	1	do.	do.	Do.
38	Frt.	1	do.	do.	Do.
39	Frt.	1	do.	do.	Do.
40	Frt.	1	do.	do.	Do.
41	Frt.	1	do.	do.	Do.
42	Frt.	1	do.	do.	Do.
43	Frt.	1	do.	do.	Do.
44	Frt.	1	do.	do.	Do.
45	Frt.	1	do.	do.	Do.
46	Frt.	1	do.	do.	Do.
47	Frt.	1	do.	do.	Do.
48	Frt.	1	do.	do.	Do.
49	Frt.	1	do.	do.	Do.
50	Frt.	1	do.	do.	Do.
51	Frt.	1	do.	do.	Do.
52	Frt.	1	do.	do.	Do.
53	Frt.	1	do.	do.	Do.
54	Wrk.	1	Meritt & Chapman Derrick & Wrecking Co. (W. Va.)	do.	17 Battery Place.
55	Frt.	1	James P. McAllister	do.	24 State Street.
56	Frt.	1	do.	do.	Do.
57	Frt.	1	do.	do.	Do.
58	Frt.	1	do.	do.	Do.
59	Frt.	1	do.	do.	Do.
60	Frt.	1	do.	do.	Do.
61	Fer.	1	Peter E. Blow	Chattanooga, Tenn.	Knoxville, Tenn.
62	Ft.	1	Charles A. McCaffrey	New York, N. Y.	1 Broadway.
63	Fsh.	1	Standard Packing Co. (Calif.)	Los Angeles, Calif.	Wilmington, Calif.
64	Frt.	1	David E. Leach	New York, N. Y.	29 Broadway.
65	Fsh.	0	Alaska Consolidated Canneries (Del.)	Ketchikan, Alaska	
66	Pas.	1	James McGee	Memphis, Tenn.	O'Neal, Ark.
67	Frt.	0	Wächter Bros. Co. (Wash.)	Seward, Alaska	Fairbanks, Alaska.
68	Frt.	1	B. & O. R. R. Co. (Md.)	Baltimore, Md.	Baltimore and Charles Streets.
69	Frt.	1	M. & J. Tracy (N. Y.)	New York, N. Y.	1 Broadway.
70	Frt.	1	Elizabeth A. Farrell	do.	17 State Street.
71	Frt.	1	Covered Barges (N. Y.)	do.	Do.
72	Tnk.	0	Inland Waterways Co. (Del.)	Louisville, Ky.	314 West Jefferson Street.
73	Frt.	1	New York Central R. R. Co. (N. Y.)	New York, N. Y.	6 Beaver Street.

9 Formerly barge B. R. Dudley.
10 Formerly barge Dorothea.

11 Formerly barge Sally Scully.
12 Formerly barge O. D. No. 46.

Unrigged Vessels

Line No.	Official No.	Rtg	Name of vessel	Tonnage		Register dimensions			When built	Where built	
				Gross	Net	Length	Breadth	Depth			
							<i>Feet</i>	<i>Feet</i>	<i>Feet</i>		
1	109103	Brg.	Madison	210	210	99.0	30.2	7.8	1924	Chelsea, N. Y.	
2	107094	Brg.	Mae Lonahan	337	332	105.0	26.0	12.5	1917	Athens, N. Y.	
3	51453	Brg.	Muggie Feeney	333	333	111.8	26.3	11.4	1902	Rondout, N. Y.	
4	108054	Brg.	Muggie Perry	242	242	101.2	25.3	10.5	1920	Kingston, N. Y.	
5	109200	Brg.	Magness Ferry	0	0	40.2	11.8	2.1	1925	Magness, Ark.	
6	100178	Brg.	Magnolone	840	840	201.0	39.0	12.0	1915	Westlake, La.	
7	51450	Brg.	Magnolla	151	104	80.0	28.0	7.8	1903	Baltimore, Md.	
8	107700	Cnl.	Magnolla	122	113	97.0	17.0	9.4	1905	Lockport, N. Y.	
9	109336	Sew.	Magnolla No. 7	225	225	90.0	30.0	8.0	1925	Seattle, Wash.	
10	107138	Brg.	Magnolla Petroleum Co. No. 6	537	527	166.0	34.0	9.8	1917	Harrisburg, Tex.	
11	104551	Brg.	Maier Bros.	287	287	100.1	28.8	9.0	1911	Kingston, N. Y.	
12	51400	Brg.	Mahoning	229	220	130.0	23.1	8.4	1903	Camden, N. J.	
13	51247	Brg.	Majestic	285	285	109.7	25.2	11.0	1894	Gldersleeve, Conn.	
14	102074	Brg.	MAJESTIC	500	372	110.0	40.0	13.0	1905	Mantowoc, Wis.	
15	109039	Brg.	Major	45	45	89.0	18.1	3.5	1921	Mound City, Ill.	
16	107204	Brg.	Major Murray	253	240	106.0	22.5	11.1	1918	Cohoes, N. Y.	
17	103032	Brg.	Malcolm	440	433	116.5	30.2	12.0	1909	Gldersleeve, Conn.	
18	104098	Brg.	Malden	425	398	100.0	31.4	7.7	1910	Tottenville, N. Y.	
19	51340	Brg.	Malone	410	388	101.0	30.0	7.7	1899	Brooklyn, N. Y.	
20	109744	Brg.	MALTA	378	374	100.0	40.0	8.5	1927	Oakland, Calif.	
21	51301	Sew.	Mame	5	5	32.2	10.3	2.5	1896	Anacortes, Wash.	
22	104143	Brg.	Mame Cavanaugh	372	372	104.8	28.1	11.8	1908	Kingston, N. Y.	
23	107580	Brg.	Mame A. Murray	274	267	106.0	22.5	12.1	1919	Cohoes, N. Y.	
24	51338	Brg.	Mamie	283	270	105.0	24.5	10.8	1899	Gldersleeve, Conn.	
25	102311	Brg.	Mamie & Frank	345	345	109.3	27.0	11.3	1904	Rondout, N. Y.	
26	51351	Brg.	Mamie Fahy	294	294	102.0	20.2	10.8	1899	do.	
27	100840	Cnl.	Mamie Hanley	133	133	96.4	17.6	8.5	1906	Whitehall, N. Y.	
28	106897	Brg.	MAMMOTH	1,392	1,361	297.0	52.0	10.7	1917	Ambridge, Pa.	
29	100305	Brg.	Manitou	203	203	130.0	30.0	4.0	1916	Wabasha, Minn.	
30	105187	Brg.	MANITOWOC	5,201	5,201	360.0	80.0	7.4	1913	Manitowoc, Wis.	
31	109460	Brg.	Marcalbo	275	272	109.9	34.1	7.3	1926	Baltimore, Md.	
32	51330	Sew.	March	104	104	88.4	24.0	5.7	1895	Tacoma, Wash.	
33	102029	Brg.	Marcy	182	153	90.6	20.0	7.9	1905	Weehawken, N. J.	
34	51436	Brg.	Margaret	345	345	105.8	28.4	11.4	1902	Rondout, N. Y.	
35	102030	Brg.	Margaret	384	368	121.3	27.5	12.0	1903	Gldersleeve, Conn.	
36	102549	Cnl.	Margaret	104	99	94.2	17.8	7.2	1905	Rondout, N. Y.	
37	103239	Brg.	Margaret	345	345	105.9	27.2	11.6	1907	Kingston, N. Y.	
38	108051	Brg.	Margaret	13	13	60.0	16.0	1.9	1922	Knoxville, Tenn.	
39	109150	Brg.	Margaret B.	277	277	111.0	36.0	7.7	1924	Weehawken, N. J.	
40	92117	Brg.	Margaret C.	58	55	69.0	25.0	5.0	1889	San Francisco, Calif.	
41	108189	Cnl.	Margaret D.	140	140	96.1	17.7	9.6	Unknown	Unknown	
42	108725	Brg.	Margaret McCullough	340	340	115.9	34.2	9.2	1923	Brooklyn, N. Y.	
43	100757	Brg.	Margaret Murray	247	240	105.6	22.0	10.8	1917	Cohoes, N. Y.	
44	109222	Brg.	Margaret A. Hanley	279	279	102.9	23.1	11.7	1925	Kingston, N. Y.	
45	104203	Cnl.	Margaret A. Hines	129	125	96.0	17.6	8.0	1910	Whitehall, N. Y.	
46	56009	Brg.	Margaret E. Bunting	447	447	190.2	23.8	10.9	1902	Elkton, Md.	
47	105327	Cnl.	Margaret M. Feoley	108	100	96.0	17.5	7.8	1913	Whitehall, N. Y.	
48	103930	Cnl.	Margaret M. Graves	119	109	92.9	17.7	8.0	1908	Tonawanda, N. Y.	
49	107440	Brg.	Margaret T. Bulger	359	350	100.8	29.0	12.1	1917	Kingston, N. Y.	
50	51446	Brg.	Margaret T. Greer	322	322	105.9	26.4	11.4	1902	Sleightsburg, N. Y.	
51	103926	Cnl.	Marguerite Egan	124	117	92.5	17.5	8.0	1909	Whitehall, N. Y.	
52	51305	Brg.	Maria	153	153	70.7	29.9	9.2	1898	Port Richmond, N. Y.	
53	106000	Brg.	Maria	289	289	111.8	33.3	8.7	1906	Camden, N. J.	
54	109504	Brg.	Maria	17	17	42.0	13.5	4.7	1926	San Francisco, Calif.	
55	105051	Cnl.	Marian O'Neill	104	99	96.0	17.5	7.8	1912	Rondout, N. Y.	
56	108802	Brg.	Maricopa	281	281	100.1	34.3	9.2	1923	Kingston, N. Y.	
57	106823	Brg.	Marie	313	313	111.4	33.0	9.1	1913	Rondout, N. Y.	
58	109591	Brg.	Marie	17	17	44.0	14.0	4.5	1926	San Francisco, Calif.	
59	105498	Cnl.	Marie C. Hanley	108	100	96.0	17.5	7.8	1913	Whitehall, N. Y.	
60	108069	Brg.	Marie F. Gilligan	451	451	112.0	29.0	13.6	1923	Athens, N. Y.	
61	51356	Brg.	Marietta	313	261	80.0	28.0	7.9	1900	Baltimore, Md.	
62	51285	Brg.	Marion	383	369	122.1	28.0	10.7	1898	Gldersleeve, Conn.	
63	51316	Brg.	Marion	178	165	101.4	28.6	7.1	1898	Tottenville, N. Y.	
64	100343	Brg.	Marion	322	322	99.8	26.2	11.6	1915	South Rondout, N. Y.	
65	100573	Brg.	Marion	353	353	115.3	30.2	9.2	1916	Rockland Lake, N. Y.	
66	108600	Brg.	Marion	481	481	100.0	32.3	8.8	1923	Brooklyn, N. Y.	
67	104275	Cnl.	Marion Heffern	106	99	96.0	17.6	7.8	1910	Rondout, N. Y.	
68	106989	Cnl.	Marion Murray	117	113	96.6	17.7	8.0	1910	Schuylerville, N. Y.	
69	107275	Brg.	Marion Van R.	422	418	114.0	20.0	12.4	1918	Kingston, N. Y.	
70	107309	Brg.	Marion B. Murphy	284	284	102.2	25.2	10.9	1912	do.	
71	107907	Brg.	Marion E. Bulley	499	499	117.0	31.0	13.6	1920	South Rondout, N. Y.	
72	103365	Brg.	Marjorie D.	371	371	112.0	28.5	11.3	1907	Eddyville, N. Y.	
73	100349	Brg.	Marjorie Anne	116	116	74.8	28.4	6.1	Unknown	Unknown	
74	109198	Brg.	Marlboro No. 1	237	237	100.7	32.1	7.9	do.	do.	

1 Formerly barge Princess Pat.

2 Formerly barge Robert S. McCracken.

Unrigged Vessels

675

Line No.	Serv-ice	Crew	Name of owner	Home port	Address of owner
1	Frt.	1	Wm. Spencer & Son Corporation (N. Y.)	New York, N. Y.	40 Rector Street.
2	Frt.	1	Harold L. Valentine	do.	11 Broadway.
3	Frt.	1	Bernard R. Feeney	do.	1 Broadway.
4	Frt.	1	Frank Perry	do.	20 Broadway.
5	Pas.	1	Will Duvall	Memphis, Tenn.	Sulphur Rock, Ark.
6	Frt.	3	Magnolia Petroleum Co. (Tex.)	Port Arthur, Tex.	Beaumont, Tex.
7	Frt.	2	B. & O. R. R. Co. (Md.)	Baltimore, Md.	Baltimore and Charles Streets.
8	Frt.	1	Wm. Guindon	Rouses Point, N. Y.	Champlain, N. Y.
9	Frt.	0	O. G. Olson Estate	Tacoma, Wash.	Box 1403.
10	Tnk.	1	New England Fuel Oil Co. (Me.)	Port Arthur, Tex.	Dallas, Tex.
11	Frt.	1	Red Star Towing & Transportation Co. (W. Va.)	New York, N. Y.	17 Battery Place.
12	Tnk.	1	Gulf Refining Co. (Tex.)	Port Arthur, Tex.	West Port Arthur, Tex.
13	Frt.	0	McWilliams Bros. (N. Y.)	New York, N. Y.	1 Broadway.
14	Frt.	8	Great Lakes Dredge & Dock Co. (N. J.)	Duluth, Minn.	First National Bank Building.
15	Pas.	1	Thos. H. Parks	St. Louis, Mo.	Calro, Ill.
16	Frt.	1	Edward G. Murray Lighterage & Transportation Co. (N. Y.)	Albany, N. Y.	Waterford, N. Y.
17	Frt.	1	James McWilliams Blue Line (N. Y.)	New York, N. Y.	1 Broadway.
18	Frt.	1	New York Central R. R. Co. (N. Y.)	do.	6 Beaver Street.
19	Frt.	1	do.	do.	Do.
20	Frt.	2	Union Oil Co. (Calif.)	Los Angeles, Calif.	Union Oil Building.
21	Frt.	0	Bellingham Canning Co. (Wash.)	Seattle, Wash.	South Bellingham, Wash.
22	Frt.	1	John J. Hammond	New York, N. Y.	69 Pearl Street.
23	Frt.	1	Edward G. Murray Lighterage & Transportation Co. (N. Y.)	Albany, N. Y.	Waterford, N. Y.
24	Frt.	1	McWilliams Bros. (N. Y.)	New York, N. Y.	1 Broadway.
25	Frt.	0	James Fields	do.	29 Broadway.
26	Frt.	1	Wm. A. Golden (N. Y.)	do.	110 Washington Street.
27	Frt.	0	Charles E. Hanley	do.	Woodcliff, N. J.
28	Pas.	3	Morgan's Louisiana & Texas R. R. & Steamship Co. (La.)	New Orleans, La.	Metropolitan Bank Building.
29	Pas.	2	River Towing Co.	Pittsburgh, Pa.	35 South Twentieth Street.
30	Mso.	1	Manitowoc Shipbuilding Corporation (Wis.)	Milwaukee, Wis.	Sixteenth Street and River.
31	Drg.	22	Raymond Concrete Pile Co.	New York, N. Y.	140 Cedar Street.
32	Frt.	0	Foss Launch & Tug Co. (Wash.)	Tacoma, Wash.	400 Dock Street.
33	Frt.	1	New York Central R. R. Co. (N. Y.)	New York, N. Y.	6 Beaver Street.
34	Frt.	1	McWilliams Bros. (N. Y.)	do.	1 Broadway.
35	Frt.	0	Keeler Transportation Line (N. Y.)	do.	Do.
36	Frt.	1	Lake Champlain Transportation Co. (N. Y.)	Albany, N. Y.	Whitehall, N. Y.
37	Frt.	1	M. R. Tague	New York, N. Y.	Thirty-ninth Street, North River.
38	Fer.	1	Peter E. Blow	Chattanooga, Tenn.	Knoxville, Tenn.
39	Frt.	1	New York & Albany Lighterage Co. (N. Y.)	New York, N. Y.	Pier 39, North River.
40	Fsh.	2	M. L. Bemis	Los Angeles, Calif.	San Gabriel, Calif.
41	Frt.	1	Franklin J. Viero	Albany, N. Y.	Whitehall, N. Y.
42	Frt.	1	Clary Bros. (N. Y.)	New York, N. Y.	116 Broad Street.
43	Frt.	1	Edward G. Murray Lighterage & Transportation Co. (N. Y.)	Albany, N. Y.	do.
44	Frt.	1	W. F. & R. Boat Builders (N. Y.)	do.	Kingston, N. Y.
45	Frt.	1	Anthony P. Hines	do.	Port Ewon, N. Y.
46	Frt.	1	James J. McNally	Philadelphia, Pa.	Bullitt Building.
47	Frt.	1	Napoleon Miner	Albany, N. Y.	Whitehall, N. Y.
48	Frt.	1	Lake Champlain Transportation Co. (N. Y.)	do.	Do.
49	Frt.	1	Thomas Bulger	New York, N. Y.	17 State Street.
50	Frt.	1	Katherine St. George	do.	29 Broadway.
51	Frt.	1	E. M. Thomas	Norfolk, Va.	Berkley, Va.
52	Frt.	1	National Lead Co. (N. Y.)	New York, N. Y.	111 Broadway.
53	Frt.	1	New York Trap Rock Corporation (N. Y.)	do.	101 Park Avenue.
54	Fsh.	1	R. J. Walsh	San Francisco, Calif.	110 Market Street.
55	Frt.	1	James J. O'Neill	New York, N. Y.	436 East One hundred and thirty-eight Street.
56	Frt.	1	Southern Pacific Co. (Ky.)	do.	Pier 49, North River.
57	Frt.	1	Jacob Rice & Sons	do.	103 Park Avenue.
58	Fsh.	0	Mario Di Maggio	San Francisco, Calif.	Monterey, Calif.
59	Frt.	1	William Hanley	Albany, N. Y.	Jersey City, N. J.
60	Frt.	1	Richard Lenahan	do.	Athens, N. Y.
61	Frt.	2	B. & O. R. R. Co. (Md.)	Baltimore, Md.	Baltimore and Charles Streets.
62	Frt.	1	McWilliams Bros. (N. Y.)	New York, N. Y.	1 Broadway.
63	Frt.	1	National Lighterage Co. (N. Y.)	do.	Pier 49, North River.
64	Frt.	1	Richard J. Foster	do.	11 Broadway.
65	Frt.	1	New York Trap Rock Corporation (N. Y.)	do.	101 Park Avenue.
66	Frt.	1	New York Central R. R. Co. (N. Y.)	do.	6 Beaver Street.
67	Frt.	1	Dennis E. Heffern	Albany, N. Y.	Kingston, N. Y.
68	Frt.	1	Edward G. Murray Lighterage & Transportation Co. (N. Y.)	do.	Waterford, N. Y.
69	Frt.	1	Kingston Holding Corporation (N. Y.)	New York, N. Y.	143 Liberty Street.
70	Frt.	1	Mary Murphy	do.	970 Seventy-fifth Street (B.).
71	Frt.	1	Owen McCafferty's Sons (N. Y.)	do.	1 Broadway.
72	Frt.	1	Josephine T. Sheridan	do.	15 Fuller Place (B.).
73	Frt.	1	East Coast Lighterage Corporation (Del.)	do.	24 State Street.
74	Frt.	1	Rosoff Sand & Gravel Corporation (N. Y.)	do.	331 Madison Avenue.

Unrigged Vessels

Line No.	Official No.	Rig	Name of vessel	Tonnage		Register dimensions			When built	Where built
				Gross	Net	Length	Breadth	Depth		
						Feet	Feet	Feet		
1	169199	Brg.	Marlboro No. 2.....	244	244	110.3	31.2	7.5		Unknown.....
2	169217	Brg.	Marlboro No. 3.....	273	273	111.8	32.3	7.9		do.....
3	169200	Brg.	Marlboro No. 4.....	271	271	112.3	32.1	7.9		do.....
4	169218	Brg.	Marlboro No. 5.....	271	271	112.4	32.0	8.0		do.....
5	169219	Brg.	Marlboro No. 6.....	280	280	112.6	32.3	8.4		do.....
6	169201	Brg.	Marlboro No. 7.....	304	304	114.2	34.2	8.4		do.....
7	169202	Brg.	Marlboro No. 8.....	342	342	116.5	35.0	8.9		do.....
8	169196	Brg.	Marlboro No. 9.....	338	338	114.0	33.3	9.4	1920	Kingston, N. Y.....
9	169197	Brg.	Marlboro No. 10.....	336	336	115.1	33.9	9.3	1920	do.....
10	51457	Brg.	Murlin.....	365	365	104.0	23.6	10.8	1900	Elkton, Md.....
11	162438	Brg.	Marten.....	416	416	101.0	39.5	7.6	1905	Winslow, Wash.....
12	169223	Brg.	Martha O'Neil.....	262	262	103.4	22.6	11.1	1925	Kingston, N. Y.....
13	51452	Brg.	Martha Wood.....	315	315	100.0	26.6	11.0	1901	Rondout, N. Y.....
14	165871	Brg.	Martha S. Chandler.....	302	302	112.7	33.0	8.7	1914	Kingston, N. Y.....
15	165866	Sow.	Murlin.....	31	31	53.7	17.9	3.9	1915	Seattle, Wash.....
16	169758	Cnl.	Martin M. LaFontaine.....	137	137	95.2	17.8	8.5	1906	Durhamville, N. Y.....
17	163340	Brg.	Martin P. Horan.....	373	373	112.2	28.4	11.6	1907	Kingston, N. Y.....
18	51379	Brg.	Mary.....	73	73	84.0	16.4	6.4	1898	Syracuse, N. Y.....
19	107531	Sow.	Mary.....	20	20	41.0	16.3	3.8	1914	Seattle, Wash.....
20	168530	Brg.	Mary (composite).....	11	11	52.0	11.0	2.0	1916	Grafton, Ill.....
21	169327	Brg.	Mary.....	18	18	45.2	13.4	4.4	1925	San Francisco, Calif.....
22	169508	Brg.	Mary.....	17	17	58.5	15.1	2.3	1926	Callon, Ark.....
23	163545	Brg.	Mary II.....	410	410	110.0	29.2	12.2	1908	South Rondout, N. Y.....
24	165046	Brg.	Mary K.....	270	270	111.9	32.4	8.3	1909	Kingston, N. Y.....
25	166189	Brg.	Mary R.....	488	488	114.2	30.8	13.4	1915	Rondout, N. Y.....
26	166624	Brg.	Mary & Frank.....	390	390	113.5	27.3	12.3	1910	Kingston, N. Y.....
27	164410	Sow.	Mary Ann No. 2.....	111	111	76.0	26.0	6.6	1903	Bremerton, Wash.....
28	168774	Brg.	Mary Cleary.....	528	528	120.4	33.0	13.0	1917	Kingston, N. Y.....
29	169401	Cnl.	Mary Costello.....	227	227	105.5	23.0	9.4	1916	Whitehall, N. Y.....
30	168120	Brg.	Mary Doherty.....	446	446	113.0	29.0	13.1	1920	Kingston, N. Y.....
31	162825	Cnl.	Mary Gill.....	104	98	93.5	17.5	7.5	1906	Watervliet, N. Y.....
32	166863	Cnl.	Mary Hanley.....	134	134	95.7	17.9	8.6	1910	Whitehall, N. Y.....
33	167333	Brg.	Mary McGaffee.....	488	480	115.5	31.0	13.6	1918	Kingston, N. Y.....
34	51407	Brg.	Mary Quigley.....	301	301	103.0	26.2	11.4	1900	West New Brighton, N. Y.....
35	167030	Brg.	Mary A. Baker.....	447	447	112.0	29.0	13.1	1917	Kingston, N. Y.....
36	165373	Cnl.	Mary A. Deegan.....	105	98	96.0	17.5	7.6	1913	Rondout, N. Y.....
37	162450	Brg.	Mary A. Hooper.....	313	282	179.0	23.8	11.0	1905	Pocomoke City, Md.....
38	165043	Cnl.	Mary A. O'Connor.....	187	181	107.0	22.6	9.5	1912	Whitehall, N. Y.....
39	165737	Brg.	Mary B. Howard.....	642	642	128.0	33.0	15.0	1914	Kingston, N. Y.....
40	51317	Brg.	Mary C. Groves.....	110	105	96.8	18.0	9.0	1898	Whitehall, N. Y.....
41	51339	Brg.	Mary C. McNally.....	379	379	164.8	23.6	10.9	1897	Elkton, Md.....
42	163416	Brg.	Mary E. Creighton.....	380	380	111.2	28.3	11.6	1908	Kingston, N. Y.....
43	168259	Brg.	Mary E. Dillon.....	232	232	100.0	25.4	8.6	1921	West New Brighton, N. Y.....
44	168999	Brg.	Mary E. Joyce.....	261	261	108.2	21.6	11.1	1924	Kingston, N. Y.....
45	169556	Brg.	Mary E. Killian.....	269	269	107.5	23.0	11.1	1926	do.....
46	166339	Cnl.	Mary E. Nealer.....	108	100	95.9	17.5	7.6	1916	Waterford, N. Y.....
47	168996	Brg.	Mary E. Petrie.....	460	460	110.2	31.3	12.9	1920	Brooklyn, N. Y.....
48	167082	Brg.	Mary E. Sheridan.....	447	447	112.0	29.0	13.1	1917	Rondout, N. Y.....
49	168109	Brg.	Mary F. Chapman.....	265	265	108.0	22.5	11.1	1921	Watervliet, N. Y.....
50	162566	Brg.	Mary F. Flannery.....	374	374	112.2	28.2	11.5	1905	Rondout, N. Y.....
51	167461	Brg.	Mary F. Scully.....	426	426	114.3	29.0	12.2	1918	Kingston, N. Y.....
52	167766	Brg.	Mary H. McAllister.....	447	447	112.0	29.0	13.1	1919	do.....
53	162215	Cnl.	Mary J. Olliver.....	101	96	96.0	17.4	7.8	1904	Champlain, N. Y.....
54	169272	Brg.	Mary K. Murray.....	363	363	102.2	29.4	12.0	1920	Kingston, N. Y.....
55	167888	Brg.	Mary L. Rafferty.....	247	247	105.6	22.0	10.9	1920	Cohoes, N. Y.....
56	163523	Cnl.	Mary M. Richard.....	104	99	96.1	17.5	7.4	1908	Watervliet, N. Y.....
57	169546	Cnl.	Mary R. Needham.....	110	102	95.0	17.5	7.9	1916	Rondout, N. Y.....
58	167953	Brg.	Mary T. Morrissey.....	197	197	96.0	24.5	9.2	1914	Kingston, N. Y.....
59	163350	Brg.	Mary Ellen Wood.....	393	393	113.7	28.4	11.7	1907	do.....
60	51462	Brg.	Maryland.....	361	361	109.0	23.8	10.6	1899	Elkton, Md.....
61	169340	Brg.	MARYSVILLE.....	268	268	100.0	31.2	9.2	1925	East Boston, Mass.....
62	169385	Brg.	Massachusetts.....	472	472	132.4	39.3	8.4	1914	Albany, N. Y.....
63	167124	Brg.	Massillon.....	317	317	79.9	28.1	7.7	1917	Brooklyn, N. Y.....
64	165773	Brg.	Masterpiece.....	483	483	114.1	31.5	13.7	1914	do.....
65	163962	Brg.	Mastodon.....	1,729	1,729	369.0	50.5	10.5	1909	Camden, N. J.....
66	168676	Brg.	Mattie E. Murray.....	247	247	105.6	22.0	10.9	1920	Cohoes, N. Y.....
67	67486	Brg.	Mattapony.....	363	363	104.0	23.0	10.0	1900	Elkton, Md.....
68	169221	Brg.	Matthew B. Duvin.....	262	262	103.4	26.0	11.1	1925	Kingston, N. Y.....
69	169505	Brg.	Mattie R.....	266	266	100.0	26.0	11.5	1922	do.....
70	104971	Sow.	Maud.....	43	43	51.9	20.1	4.8	1912	Anacortes, Wash.....
71	167686	Brg.	Maude L. Foster.....	423	423	113.9	28.7	12.6	1918	Kingston, N. Y.....
72	169225	Brg.	Maumee.....	6	6	39.7	12.0	1.7	1924	Maumee, Ark.....
73	163365	Brg.	Mauretania.....	476	476	130.8	30.0	12.6	1907	Perth Amboy, N. J.....

¹ Formerly canal boat Irene Hanley.

² Formerly barge H. M. Stagg

³ Formerly canal boat John J. Ryan.

⁴ Formerly barge E. H. Raquet.

Unrigged Vessels

677

Line No.	Service	Crew	Name of owner	Home port	Address of owner
1	Fr.	1	Rosoff Sand & Gravel Corporation (N. Y.)	New York, N. Y.	331 Madison Avenue.
2	Fr.	1	do	do	Do.
3	Fr.	1	do	do	Do.
4	Fr.	1	do	do	Do.
5	Fr.	1	do	do	Do.
6	Fr.	1	do	do	Do.
7	Fr.	1	do	do	Do.
8	Fr.	1	do	do	Do.
9	Fr.	1	do	do	Do.
10	Fr.	1	James J. McNally	Philadelphia, Pa.	Bullitt Building.
11	Fr.	1	American Yukon Navigation Co. (W. Va.)	Eagle, Alaska	Skagway, Alaska.
12	Fr.	1	W. F. & R. Boat Builders (N. Y.)	Albany, N. Y.	Kingston, N. Y.
13	Fr.	0	Albert L. Nemire	New York, N. Y.	110 Washington Street.
14	Fr.	1	Jacob Rice & Sons	do	103 Park Avenue.
15	Fr.	0	Booth Fisheries Co. (Del.)	Seattle, Wash.	600 Marion Building.
16	Fr.	1	Mitchell Lafontaine	Albany, N. Y.	Whitehall, N. Y.
17	Fr.	1	Thomas J. Horan	New York, N. Y.	59 Pearl Street.
18	Fr.	2	Wisconsin Granite Co. (Ill.)	Chicago, Ill.	105 West Monroe Street.
19	Fsh.	0	Barauof Packing Co. (Wash.)	Seattle, Wash.	L. C. Smith Building.
20	Fr.	1	Mrs. Emma McCann	Peoria, Ill.	Milton, Ill.
21	Fr.	1	Orazio Enea	San Francisco, Calif.	Monterey, Calif.
22	Pas.	1	Mary Gilles	Memphis, Tenn.	Callon, Ark.
23	Fr.	1	John Hiltbrandt	New York, N. Y.	Connelly, N. Y.
24	Fr.	0	John J. Flannery	do	29 Broadway.
25	Fr.	0	Bouchard Transportation Co. (N. Y.)	do	17 Battery Place.
26	Fr.	1	Cleary Bros. (N. Y.)	do	116 Broad Street.
27	Fr.	0	Foss Launch & Tug Co. (Wash.)	Tacoma, Wash.	400 Dock Street.
28	Fr.	0	Cleary Bros. (N. Y.)	New York, N. Y.	116 Broad Street.
29	Fr.	1	Napoleon Miner	Albany, N. Y.	do
30	Fr.	1	Belinda A. Hale	New York, N. Y.	185 East Ninety-fifth Street.
31	Fr.	1	Henry Gordon	Rouses Point, N. Y.	Whitehall, N. Y.
32	Fr.	1	Edward Gorry	New York, N. Y.	274-A Ninth Street (B.).
33	Fr.	1	Edward G. Murray Lighterage & Transportation Co. (N. Y.)	Albany, N. Y.	Waterford, N. Y.
34	Fr.	1	Michael T. Farrell	New York, N. Y.	1 Broadway.
35	Fr.	1	James F. Dwyer	do	33 Coenties Slip.
36	Fr.	1	James J. Nugent	do	Pier 6, East River.
37	Fr.	3	Eastern Transportation Co. (Del.)	Wilmington, Del.	Ford Building.
38	Fr.	1	John V. O'Connor	Albany, N. Y.	Kingston, N. Y.
39	Fr.	1	Thomas J. Howard	New York, N. Y.	1 Broadway.
40	Fr.	1	William Hickey	do	511 Twelfth Street (B.).
41	Fr.	1	Eastern Transportation Co. (Del.)	Wilmington, Del.	Ford Building.
42	Fr.	1	Elizabeth Creighton	New York, N. Y.	1 Broadway.
43	Fr.	1	Henry Farber	do	8676 Nineteenth Avenue (B.).
44	Fr.	1	R. Lenahan Co. (N. Y.)	Albany, N. Y.	Kingston, N. Y.
45	Fr.	1	do	do	Do.
46	Fr.	1	National Bank of Whitehall	Rouses Point, N. Y.	Whitehall, N. Y.
47	Fr.	1	Petrie Transportation Co. (N. Y.)	New York, N. Y.	19 Monroe Street.
48	Fr.	1	Josephine T. Sheridan	do	15 Fuller Place (B.).
49	Fr.	1	Melvin Chapman	Albany, N. Y.	do
50	Fr.	1	John J. Flannery	New York, N. Y.	29 Broadway.
51	Fr.	1	Anthony O'Boyle	do	16 Bridge Street.
52	Fr.	1	James McWilliams Blue Line (N. J.)	do	1 Broadway.
53	Fr.	1	Fred H. Doty	Albany, N. Y.	Fort Edward, N. Y.
54	Fr.	1	Edward O. Murray Lighterage & Transportation Co. (N. Y.)	do	Waterford, N. Y.
55	Fr.	1	George H. Rattery	New York, N. Y.	514 Sixty-eighth Street (B.).
56	Fr.	1	Ell Blanchard	Albany, N. Y.	Do.
57	Fr.	1	Patrick Needham	do	Port Ewen, N. Y.
58	Fr.	1	James F. Dwyer	do	Kingston, N. Y.
59	Fr.	4	Mystic Steamship Co. (Mass.) (Trustees)	Boston, Mass.	111 Devonshire Street.
60	Fr.	3	Eastern Transportation Co. (Del.)	Wilmington, Del.	Ford Building.
61	Fr.	1	New York Central R. R. Co. (N. Y.)	New York, N. Y.	466 Lexington Avenue.
62	Drg.	25	Shoreand Co. (Fla.)	Miami, Fla.	126 East Flagler Street.
63	Fr.	1	B. & O. R. R. Co. (Md.)	Baltimore, Md.	Baltimore and Charles Streets.
64	Fr.	1	James McWilliams Blue Line (N. J.)	New York, N. Y.	1 Broadway.
65	Fr.	4	Morgan's Louisiana & Texas R. R. & Steamship Co. (La.)	New Orleans, La.	Pan America Building.
66	Fr.	1	Edward G. Murray Lighterage & Transportation Co. (N. Y.)	Albany, N. Y.	Waterford, N. Y.
67	Fr.	1	Southern Transportation Co. (N. J.)	Philadelphia, Pa.	Commercial Trust Building
68	Fr.	1	W. F. & R. Boat Builders (N. Y.)	New York, N. Y.	Kingston, N. Y.
69	Fr.	1	Bouchard Transportation Co. (N. Y.)	do	17 Battery Place.
70	Fr.	0	Baronof Packing Co. (Wash.)	Ketchikan, Alaska	do
71	Fr.	1	Richard J. Foster	New York, N. Y.	11 Broadway.
72	Pas.	1	S. L. Fletcher	Memphis, Tenn.	Maumee, Ark.
73	Fr.	1	Keeler Transportation Line (N. Y.)	New York, N. Y.	1 Broadway.

1 Formerly barge William A. De Mars.
 2 Formerly barge Now Then.

7 Formerly barge Gertrude Thurston.

Unrigged Vessels

Line No.	Official No.	Rig	Name of vessel	Tonnage		Register dimensions			When built	Where built
				Gross	Net	Length	Breadth	Depth		
1	162627	Brg.	Maurice R.....	389	389	114.7	28.5	11.3	1905	Rondout, N. Y.
2	167922	Brg.	Maurice Powell.....	480	480	110.0	30.3	13.4	1920	West Haven, Conn.
3	51204	Sew.	May.....	5	5	32.0	8.5	2.6	1897	Blaine, Wash.
4	164387	Sew.	May.....	7	7	32.0	10.0	3.0	1911	Seattle, Wash.
5	164504	Sew.	May.....	6	6	30.0	10.1	2.0	1912	Padilla, Wash.
6	160572	Brg.	May R.....	292	292	90.8	26.0	11.4	1922	Kingston, N. Y.
7	160920	Brg.	May A. Monk.....	179	179	90.3	17.9	10.0	1912	Whitehall, N. Y.
8	167316	Sow.	Maynard.....	25	25	33.0	22.0	4.0	1914	Detroit, Mich.
9	160660	Brg.	Mayport.....	271	271	100.2	34.0	9.0	1917	Elizabethport, N. J.
10	162330	Sew.	Mead No. 1.....	265	265	100.8	32.8	9.7	1904	Tacoma, Wash.
11	167388	Brg.	Meadow.....	23	23	62.9	15.8	3.0	1918	Cape Vincent, N. Y.
12	164079	Brg.	Medina.....	428	395	100.5	31.4	7.7	1910	Tottenville, N. Y.
13	169184	Brg.	Melvin J. Chapman.....	255	255	100.5	22.0	11.3	1920	Cohoes, N. Y.
14	162032	Brg.	Memphis.....	412	390	99.0	30.0	7.8	1903	Brooklyn, N. Y.
15	166540	Brg.	Mentor.....	232	232	101.3	29.9	8.7	1916	do.
16	167880	Brg.	Mercer.....	411	411	100.0	30.0	13.5	1919	West New Brighton, N. Y.
17	163531	Brg.	Messenger.....	410	410	110.0	29.0	13.1	1908	Perth Amboy, N. J.
18	167650	Brg.	Meitz.....	301	301	100.7	30.0	10.4	1919	New Berne, N. C.
19	167755	Brg.	MEX 32.....	81	81	79.0	22.0	5.9	1919	New Orleans, La.
20	167756	Brg.	MEX 33.....	81	81	79.0	22.0	5.0	1919	do.
21	167801	Brg.	MEXPET 104.....	639	639	200.2	36.6	9.0	1920	Violet, La.
22	168091	Brg.	Meyer Hawk.....	12	12	54.0	12.0	2.1	1923	Canton, Mo.
23	168365	Brg.	Miami.....	351	343	135.0	34.0	8.8	1922	Chester, Pa.
24	169068	Brg.	Miami.....	481	481	100.2	31.9	8.1	1919	Brooklyn, N. Y.
25	169308	Drg.	MIAMI.....	619	486	153.0	40.0	9.2	1913	Long Beach, Calif.
26	164699	Brg.	Michael Francis.....	382	382	109.2	28.0	11.8	1911	Kingston, N. Y.
27	51461	Brg.	Michael Henry.....	314	314	106.2	26.4	11.1	1901	Rondout, N. Y.
28	51386	Brg.	Michael Hollerin.....	291	248	105.8	26.8	11.4	1900	Perth Amboy, N. J.
29	167356	Brg.	Michael Howard.....	502	494	120.0	31.0	13.4	1918	Kingston, N. Y.
30	109160	Sow.	Michael A. Bauer.....	311	303	114.4	33.5	9.3	1918	Waterford, N. Y.
31	164141	Cnl.	Michael E. Finnican.....	106	99	96.0	17.6	7.8	1910	Rondout, N. Y.
32	167745	Brg.	Michael J. Byrnes, Jr.....	247	247	105.6	22.0	10.9	1919	Cohoes, N. Y.
33	165343	Cnl.	Michael J. Tucker.....	111	104	96.0	17.5	7.6	1907	Whitehall, N. Y.
34	91652	Sow.	Michigan Central.....	1,478	1,304	263.3	45.6	15.3	1884	Wyandotte, Mich.
35	51410	Sow.	Mildraugh.....	158	158	92.6	30.6	6.6	1901	Stellacoom, Wash.
36	51459	Brg.	Mildred.....	282	282	105.6	25.2	10.3	1901	Sleightsburg, N. Y.
37	165265	Brg.	Mildred.....	446	446	112.2	29.4	13.5	1913	Kingston, N. Y.
38	164025	Brg.	Mildred McNally.....	494	494	202.5	23.8	11.0	1910	Elkton, Md.
39	160704	Brg.	Milestone.....	334	334	117.6	33.3	9.2	1917	Tomkins Cove, N. Y.
40	162090	Brg.	Millford.....	209	189	100.3	23.0	9.5	1903	Brooklyn, N. Y.
41	168692	Brg.	Millerton.....	481	481	100.0	32.3	8.8	1923	do.
42	51198	Brg.	Millie.....	153	146	82.6	28.0	7.7	1889	do.
43	163293	Brg.	Millwood.....	215	190	101.0	23.3	9.6	1907	Tottenville, N. Y.
44	160645	Brg.	MILLWOOD.....	525	525	100.2	32.3	9.6	1926	East Boston, Mass.
45	168670	Brg.	Milton.....	413	413	110.0	29.9	12.6	1923	Kingston, N. Y.
46	164985	Sow.	MILWAUKEE No. 22.....	762	762	143.2	40.0	12.6	1912	Cleveland, Ohio
47	163146	Brg.	Minerva.....	222	222	94.5	32.2	8.4	1907	Brooklyn, N. Y.
48	166601	Brg.	Minerva.....	307	307	111.8	33.6	9.2	1906	Camden, N. J.
49	51287	Brg.	Mink.....	539	539	143.8	32.5	7.1	1898	San Francisco, Calif.
50	168628	Brg.	MINNESOTA.....	411	411	125.1	38.2	9.0	1913	Cleveland, Ohio
51	160553	Brg.	Minnie D. Kennelly.....	411	411	113.1	29.7	12.3	1916	Athens, N. Y.
52	92791	Brg.	Minnie M. North.....	7	7	40.5	14.3	3.0	1897	Hill Point, Md.
53	162277	Brg.	Minnie T. Robinson.....	266	262	150.6	27.0	9.9	1904	Pocomoke City, Md.
54	163270	Brg.	Minoa.....	168	141	90.2	28.1	7.5	1907	Tottenville, N. Y.
55	167323	Brg.	Mission.....	26	26	43.8	18.9	3.3	1916	Wilmington, Calif.
56	168620	Drg.	MISSOURI.....	608	569	150.0	37.0	10.5	1923	Portland, Ore.
57	168270	Brg.	Mo. Ark.....	17	17	53.0	14.2	2.8	1921	Clarendon, Ark.
58	162902	Brg.	Mobile.....	201	201	100.0	30.0	7.7	1906	Brooklyn, N. Y.
59	160944	Brg.	Mobile.....	766	746	205.6	32.0	12.8	1917	Elkton, Md.
60	162624	Brg.	Mobjack.....	426	426	183.5	23.8	11.1	1905	do.
61	165512	Brg.	Moccasin.....	473	473	201.3	23.8	11.0	1913	do.
62	51320	Brg.	Mocha.....	123	84	75.2	30.6	7.5	1898	Eddyville, N. Y.
63	51402	Brg.	Mogul.....	318	284	109.6	35.2	9.3	1901	Weehawken, N. J.
64	51330	Brg.	Mohawk.....	414	391	100.8	30.1	7.7	1899	Brooklyn, N. Y.
65	164640	Brg.	Mohawk.....	466	466	200.4	23.8	10.8	1911	Elkton, Md.
66	109138	Brg.	Mohawk.....	334	334	118.4	35.0	7.3	1900	Unknown
67	168225	Cnl.	Mohegan.....	160	160	96.0	17.6	10.0	1911	Tonawanda, N. Y.
68	168182	Sow.	Molley.....	16	16	94.0	16.1	1.9	1922	Nenana, Alaska
69	162704	Brg.	Mollie.....	286	286	108.0	32.0	9.0	1898	Brooklyn, N. Y.
70	162985	Sow.	Mollie.....	12	12	41.0	16.5	2.5	1906	Tacoma, Wash.
71	169765	Drg.	MOLLIE.....	35	35	49.0	20.2	3.7	1927	Detroit, Mich.
72	169329	Cnl.	Mollie Eagan.....	148	141	96.2	17.6	9.0	1902	Buffalo, N. Y.
73	163242	Cnl.	Mollie J. Boles.....	103	98	96.5	17.2	8.0	1907	Whitehall, N. Y.
74	168212	Brg.	Molly Scully.....	457	457	114.0	29.0	13.1	1920	Kingston, N. Y.
75	165972	Cnl.	Molly D Roberts.....	104	98	96.0	17.4	7.6	1915	Waterford, N. Y.
76	166324	Sew.	Monadnock.....	22	14	47.9	10.9	3.4	1915	Dresden, Me.
77	51251	Brg.	Monarch.....	675	655	144.4	60.9	10.6	1895	Brooklyn, N. Y.
78	50687	Brg.	Monitor.....	120	114	97.0	25.4	9.0	1871	do.

¹ Formerly barge Michael A. Nealy.

² Formerly ^a Barge Mexpet 104.
^b Mexican barge H. P. Co. No. 104.

Unrigged Vessels

679

Line No.	Serv-ice	Crew	Name of owner	Home port	Address of owner
1	Frt.	1	James F. McGuire.....	Perth Amboy, N. J.	137 Kearney Avenue.
2	Frt.	1	James McWilliams Blue Line (N. J.).....	New York, N. Y.	Do.
3	Fsh.	0	Pacific American Fisheries (Mo.).....	Seattle, Wash.	South Bellingham, Wash.
4	Frt.	0	San Juan Fishing & Packing Co. (Wash.).....	do.	Foot Stacy Street.
5	Frt.	0	John Callahan.....	Port Townsend, Wash.	Padilla, Wash.
6	Frt.	1	Bouchard Transportation Co. (N. Y.).....	New York, N. Y.	17 Battery Place.
7	Frt.	0	Thomas Monk, Jr.....	do.	29 Broadway.
8	Frt.	0	Bechill Dredging Co. (Mich.).....	Detroit, Mich.	625 Moffot Building.
9	Frt.	2	New York & Cuba Mail Steamship Co. (Mo.).....	New York, N. Y.	Foot Wall Street.
10	Frt.	0	George Scofield.....	Tacoma, Wash.	602 North Yakima Avenue.
11	Frt.	1	Leon L. Peo.....	Cape Vincent, N. Y.	
12	Frt.	1	New York Central R. R. Co. (N. Y.).....	New York, N. Y.	0 Beaver Street.
13	Frt.	1	Melvin J. Chapman.....	Albany, N. Y.	Waterford, N. Y.
14	Frt.	1	New York Central R. R. Co. (N. Y.).....	New York, N. Y.	6 Beaver Street.
15	Frt.	1	do.....	do.	Do.
16	Frt.	1	Frank McWilliams.....	do.	1 Broadway.
17	Frt.	1	William Wilson.....	do.	Do.
18	Frt.	1	New Berne Navigation Co. (Del.).....	do.	143 Liberty Street.
19	Frt.	0	Venezuela Gulf Oil Co. (Del.).....	Port Arthur, Tex.	
20	Frt.	0	do.....	do.	
21	Frt.	2	Mexican Petroleum Corporation (La.).....	New Orleans, La.	944 St. Charles Street.
22	Fer.	1	Walter Stoneking.....	Chicago, Ill.	Meyer, Ill.
23	Tnk.	2	Gulf Refining Co. (Tex.).....	Port Arthur, Tex.	West Port Arthur, Tex.
24	Frt.	0	The Clyde Steamship Co. (Me.).....	New York, N. Y.	Pier 36, North River.
25	Drg.	12	Los Angeles Dredging Co. (Me.).....	Los Angeles, Calif.	Long Beach, Calif.
26	Frt.	1	William J. Gulnan.....	New York, N. Y.	75 Third Place (B.).
27	Frt.	1	John Henry.....	do.	1 Broadway.
28	Frt.	1	F. D. Harvey.....	do.	33 Coenties Slip.
29	Frt.	1	Thomas J. Howard.....	do.	1 Broadway.
30	Frt.	1	Frank P. Scully.....	Boston, Mass.	Cambridge, Mass.
31	Frt.	1	Lake Champlain Transportation Co. (N. Y.).....	Albany, N. Y.	Whitehall, N. Y.
32	Frt.	1	R. G. Hayes.....	do.	Do.
33	Frt.	1	Michael J. Tucker.....	do.	Port Ewen, N. Y.
34	Frt.	4	W. W. Durocher.....	Marquette, Mich.	Detour, Mich.
35	Frt.	0	Foss Launch & Tug Co. (Wash.).....	Tacoma, Wash.	400 Dock Street.
36	Frt.	0	Red Star Towing & Transportation Co. (W. Va.).....	New York, N. Y.	17 Battery Place.
37	Frt.	1	Clary Brothers (N. Y.).....	do.	116 Broad Street.
38	Frt.	2	Eastern Transportation Co. (Del.).....	Wilmington, Del.	Ford Building.
39	Frt.	1	New York Trap Rock Corporation (N. Y.).....	New York, N. Y.	250 Park Avenue.
40	Frt.	1	New York Central R. R. Co. (N. Y.).....	do.	6 Beaver Street.
41	Frt.	1	do.....	do.	Do.
42	Frt.	1	A. W. Frost.....	Miami, Fla.	820 North Bayshore Drive.
43	Frt.	1	Bertell W. King.....	New York, N. Y.	17 Battery Place.
44	Frt.	1	The New York Central R. R. Co. (N. Y.).....	do.	466 Lexington Avenue.
45	Frt.	1	do.....	do.	6 Beaver Street.
46	Frt.	2	Great Lakes Dredge & Dock Co. (N. J.).....	Duluth, Minn.	First National Bank Building.
47	Frt.	1	Southern Pacific Co. (Ky.).....	New York, N. Y.	Pier 49, North River.
48	Frt.	1	New York Trap Rock Corporation (N. Y.).....	do.	101 Park Avenue.
49	Frt.	0	American Yukon Nav. Co. (W. Va.).....	Eagle, Alaska.	Skagway, Alaska.
50	Drg.	1	Edgar K. Smoot.....	New York, N. Y.	25 Broad Street.
51	Frt.	1	Martin F. Horan.....	do.	59 Pearl Street.
52	Fsh.	1	John D. Dare.....	Philadelphia, Pa.	Bridgeton, N. J.
53	Frt.	2	Marvll Package Co. (Del.).....	Wilmington, Del.	Laurel, Del.
54	Frt.	1	New York Central R. R. Co. (N. Y.).....	New York, N. Y.	6 Beaver Street.
55	Fsh.	40	White Star Canning Co. (Calif.).....	Los Angeles, Calif.	East San Pedro, Calif.
56	Drg.	1	Long Bell Lumber Co. (Mo.).....	Portland, Oreg.	Longview, Wash.
57	Pas.	1	Wm. Sheaffer.....	Memphis, Tenn.	Clarendon, Ark.
58	Frt.	1	Mallory Steamship Co. (Mo.).....	New York, N. Y.	Pier 36, North River.
59	Frt.	2	Thames Towboat Co. (Conn.).....	New London, Conn.	Bank Street.
60	Frt.	1	Southern Transportation Co. (N. J.).....	Philadelphia, Pa.	Commercial Trust Building.
61	Frt.	1	do.....	do.	Do.
62	Frt.	1	Eastern Steamship Lines (Me.).....	New York, N. Y.	Pier 19, North River.
63	Frt.	1	New York Central R. R. Co. (N. Y.).....	do.	6 Beaver Street.
64	Frt.	1	do.....	do.	Do.
65	Frt.	1	Southern Transportation Co. (N. J.).....	Philadelphia, Pa.	Commercial Trust Building.
66	Drg.	30	Standard Dredging Co. (N. J.).....	New York, N. Y.	Woolworth Building.
67	Frt.	1	Lake Champlain Transportation Co. (N. Y.).....	Albany, N. Y.	Whitehall, N. Y.
68	Frt.	0	John H. Bailey.....	Seward, Alaska.	Nenana, Alaska.
69	Frt.	1	Clary Bros. (N. Y.).....	New York, N. Y.	116 Broad Street.
70	Frt.	0	Foss Launch & Tug Co. (Wash.).....	Tacoma, Wash.	400 Dock Street.
71	Drg.	4	Sullivan-Taft Co. (Mich.).....	Detroit, Mich.	2254 Buhl Building.
72	Frt.	1	James E. Conlon.....	Buffalo, N. Y.	137 Erie Street.
73	Frt.	1	Anna Dowd.....	New York, N. Y.	325 East Thirty-seventh Street.
74	Frt.	1	W. F. & R. Boat Builders (N. Y.).....	do.	1 Broadway.
75	Frt.	1	Alexander Robert.....	Rouses Point, N. Y.	Champlain, N. Y.
76	Frt.	1	Bath Box Co. (Me.).....	Bath, Me.	609 Washington, Street.
77	Wrk.	8	Merritt-Chapman & Scott Corporation (Del.).....	New York, N. Y.	17 Battery Place.
78	Frt.	2	L. Boyer's Sons (N. J.).....	do.	82 Beaver Street.

* Formerly U.S.Q.M.C. barge 727.

* Formerly barge Tloga.

Line No.	Official No.	Rig	Name of vessel	Tonnage		Register dimensions			When built	Where built
				Gross	Net	Length	Breadth	Depth		
				Feet						
				Feet						
				Feet						
1	164096	Brg.	Monk.....	205	205	90.7	27.0	10.9	1912	Kingston, N. Y.....
2	167418	Brg.	Monk Boys.....	488	480	115.5	31.0	13.6	1918do.....
3	168016	Brg.	Monk Girls.....	457	457	114.0	29.0	13.1	1920do.....
4	162642	Brg.	Monocency.....	150	150	81.0	28.0	7.0	1905	Port Richmond, N.Y.
5	165206	Brg.	Monocency.....	466	466	200.4	23.8	11.0	1913	Chesapeake City, Md.
6	51460	Brg.	Monongahela.....	235	184	100.0	32.0	9.0	1903	Baltimore, Md.....
7	166778	Brg.	Monroe.....	439	439	113.6	28.4	13.2	1917	South Rondout, N.Y.
8	160121	Drg.	Monroe.....	238	236	110.0	34.1	7.3	1924	Baltimore, Md.....
9	162759	Sow.	MONROE DOCTRINE.....	446	446	175.0	25.0	12.0	1897	Buffalo, N. Y.....
10	51398	Brg.	Monrovia.....	114	126	80.0	28.3	7.4	1901	Port Richmond, N.Y.
11	162692	Brg.	Montana.....	151	104	80.0	28.0	8.0	1906	Baltimore, Md.....
12	162706	Brg.	Montana.....	380	380	161.7	38.7	7.0	1906	Winslow, Wash.....
13	165396	Brg.	Monterey.....	229	229	95.2	34.2	8.1	1913	Brooklyn, N. Y.....
14	166505	Brg.	Montezuma No. 1.....	310	310	115.0	32.0	10.0	1916	Jacksonville, Fla.....
15	51165	Brg.	Montrose.....	202	185	75.0	24.0	5.0	1887	Elizabethport, N. J.
16	51422	Brg.	Moody Lee.....	163	163	87.2	20.5	7.0	1900	Brooklyn, N. Y.....
17	51263	Brg.	Moonlight.....	283	283	104.6	24.9	10.7	1893	South Rondout, N.Y.
18	169679	Brg.	Moonstone.....	321	321	112.3	34.0	0.4	Unknown.....
19	167190	Brg.	MOOREMACK No. 2.....	603	579	145.6	30.0	15.8	1900	Shooters Island, N. Y.
20	163152	Brg.	Mooso.....	407	407	159.3	38.0	8.0	1907	Winslow, Wash.....
21	167268	Sow.	Moran.....	15	15	38.0	15.0	3.0	1918	Aigonac, Mich.....
22	165076	Brg.	Moran No. 8.....	206	206	99.8	29.8	7.1	1906	Brooklyn, N. Y.....
23	165090	Brg.	Moran No. 12.....	208	208	99.8	30.0	8.3	1906do.....
24	165082	Brg.	Moran No. 14.....	218	218	101.0	30.5	7.9	1904do.....
25	167173	Brg.	Moran Towing & Transporta- tion Co. No. 46.....	335	335	112.0	34.0	9.5	1918	Tottenville, N. Y.....
26	59493	Brg.	Moran Towing & Transporta- tion Co. No. 54.....	250	250	110.5	31.2	8.1	1898	New York, N. Y.....
27	167202	Brg.	Moran Towing & Transporta- tion Co. No. 56.....	341	341	111.6	34.0	10.1	1918	Tottenville, N. Y.....
28	169154	Brg.	Moran T. & T. Co. No. 84.....	480	480	100.0	31.7	7.8	1920do.....
29	169141	Brg.	Moran T. & T. Co. No. 86.....	480	480	100.0	31.7	7.8	1920	Brooklyn, N. Y.....
30	169142	Brg.	Moran T. & T. Co. No. 88.....	480	480	100.0	31.7	7.8	1920do.....
31	169143	Brg.	Moran T. & T. Co. No. 90.....	480	480	100.0	31.7	7.8	1920do.....
32	169273	Drg.	Morang.....	245	242	109.9	34.0	7.5	1925	Baltimore, Md.....
33	163435	Brg.	Morgan City.....	507	507	95.6	34.2	8.5	1908	Perth Amboy, N. J.....
34	51380	Brg.	Morning Star.....	214	214	101.3	21.0	10.3	1900	South Rondout, N. Y.
35	163326	Brg.	Morning Star.....	178	178	85.5	30.1	7.6	1907	Brooklyn, N. Y.....
36	168506	Sow.	Morrison Mill Co. No. 11.....	690	690	109.0	35.9	8.0	1922	Seattle, Wash.....
37	109075	Brg.	Morrison Bluff Ferry.....	8	8	57.2	10.0	2.0	1924	Spadra, Ark.....
38	165443	Sow.	Morse Bros. No. 1.....	20	20	51.1	17.7	3.0	1913	Bath, Me.....
39	168436	Brg.	Mortimer B. Fuller.....	240	240	101.4	21.5	10.7	1922	Kingston, N. Y.....
40	163266	Brg.	Morton.....	168	141	90.2	28.0	7.5	1907	Tottenville, N. Y.....
41	51355	Brg.	Mott Haven.....	105	89	75.2	23.0	7.3	1900	Weehawken, N. J.....
42	169067	Brg.	Mountaindale.....	483	483	112.9	30.3	13.3	1914	Kingston, N. Y.....
43	164372	Sow.	Mt. Vernon.....	115	115	79.8	28.0	6.0	1911	Seattle, Wash.....
44	165123	Sow.	Mox.....	25	25	54.6	18.0	3.6	1912do.....
45	168430	Sow.	Muck.....	175	175	90.0	28.0	8.0	1922	Hoquiam, Wash.....
46	168255	Sow.	Mud.....	178	178	90.3	28.0	8.0	1921do.....
47	166522	Sow.	Mud Bay.....	49	49	60.3	24.2	4.2	1916	Everett, Wash.....
48	166857	Sow.	Mud Bay.....	24	24	44.2	16.0	4.1	1917	Port Stanley, Wash.....
49	164441	Sow.	Mukluk.....	26	26	99.0	16.2	1.8	1911	Seattle, Wash.....
50	163995	Sow.	Munson.....	31	31	36.5	15.4	3.2	1910	Shelton, Wash.....
51	165118	Brg.	Munson.....	436	410	99.8	31.6	8.2	1912	Mariners, N. Y.....
52	163779	Sow.	MUNSTER.....	316	316	125.0	32.0	8.6	1909	Ecorse, Mich.....
53	92681	Brg.	Murlel.....	536	483	162.0	36.8	11.8	1895	Alameda, Calif.....
54	169171	Sow.	Murphy.....	304	299	114.5	33.5	9.2	1918	Buffalo, N. Y.....
55	163126	Cnl.	Murphy Boys.....	102	97	98.0	17.4	8.0	1907	Whitehall, N. Y.....
56	166389	Brg.	Murray.....	226	226	94.7	32.3	8.4	1916	Brooklyn, N. Y.....
57	167287	Brg.	Murray Hill.....	308	308	112.8	33.0	8.8	1917	Rondout, N. Y.....
58	167288	Brg.	Murray River.....	278	278	112.4	33.0	8.0	1917do.....
59	165289	Sow.	Muskat.....	244	244	120.0	32.6	7.0	1913	Seattle, Wash.....
60	169234	Sow.	Mutt.....	7	7	45.0	8.9	2.4	1925	Louisville, N. Y.....
61	51284	Brg.	Mutual.....	149	149	85.2	29.2	7.6	1897	Brooklyn, N. Y.....
62	93197	Brg.	Myrtle H.....	48	48	60.0	17.5	7.5	1901	Nome, Alaska.....
63	166408	Sow.	N. L. No. 1.....	16	16	38.5	14.0	3.6	1916	Poulsbo, Wash.....
64	167886	Sow.	N. W. No. 1.....	97	97	65.8	28.0	5.9	1920	Seattle, Wash.....
65	166791	Sow.	N. F. Co. No. 1.....	30	30	56.3	15.9	4.1	1917	Bellingham, Wash.....
66	166850	Sow.	N. F. Co. No. 2.....	25	25	48.0	16.8	4.0	1917	Ketchikan, Alaska.....
67	168291	Brg.	N. E. O. No. 5 (steel).....	579	572	200.5	40.1	8.0	1921	New Orleans, La.....
68	168292	Brg.	N. E. O. No. 6 (steel).....	579	572	200.5	40.1	8.0	1921do.....
69	164610	Sow.	N. O. Co. No. 2.....	6	6	32.1	11.2	2.3	1911	Olympia, Wash.....
70	166692	Sow.	N. P. Co. No. 4.....	26	26	51.0	15.9	4.1	1917	Bellingham, Wash.....
71	166709	Sow.	N. P. Co. No. 5.....	26	26	51.0	15.9	4.1	1917do.....
72	166726	Sow.	N. P. Co. No. 6.....	26	26	51.0	15.9	4.1	1917do.....
73	167812	Sow.	N. P. Corp. No. 12.....	38	38	56.4	18.0	4.3	1920	Seattle, Wash.....
74	165862	Sow.	N. P. Corp. No. 14.....	32	32	60.0	16.0	4.0	1915	Port Blakely, Wash.....

¹ Formerly barge Cullen No. 120.

² Formerly barge G. S. Baxter & Co. No. 3.

³ Formerly The Baby.

⁴ Formerly U. S. Q. M. C. barge 706.

Unrigged Vessels

681

Line No.	Service	Crew	Name of owner	Home port	Address of owner
1	Frts.	1	Estate of George T. Monk	New York, N. Y.	1 Broadway.
2	Frts.	1	Thomas Monk, jr	do	Do.
3	Frts.	1	do	do	Do.
4	Frts.	1	B. & O. R. R. Co. (Md.)	Baltimore, Md.	Baltimore and Charles Streets.
5	Frts.	1	Southern Transportation Co. (N. J.)	Philadelphia, Pa.	Commercial Trust Building.
6	Frts.	2	B. & O. R. R. Co. (Md.)	Baltimore, Md.	Baltimore and Charles Streets.
7	Frts.	0	J. W. Drayton	New York, N. Y.	1 Broadway.
8	Drq.	18	Dixie Dredging Co. (Fla.)	Miami, Fla.	Hollywood, Fla.
9	Frts.	0	Dunbar Sullivan Dredging Co. (N. Y.)	Buffalo, N. Y.	Erie County Bank Building.
10	Frts.	2	B. & O. R. R. Co. (Md.)	Baltimore, Md.	Baltimore and Charles Streets.
11	Frts.	1	do	do	Do.
12	Frts.	1	American Yukon Navigation Co. (W. Va.)	Eagle, Alaska	Skagway, Alaska.
13	Frts.	1	Southern Pacific Co. (Ky.)	New York, N. Y.	Pier 49, North River.
14	Frts.	1	Barge Transportation Co. (N. Y.)	do	26 Beaver Street.
15	Frts.	1	New York Central R. R. Co. (N. Y.)	do	6 Beavers Street.
16	Frts.	2	Lee's Lighters (N. Y.)	do	44 Whitehall Street.
17	Frts.	1	P. J. Cody	do	1465 Amsterdam Avenue.
18	Frts.	1	New York Trap Rock Corporation (N. Y.)	do	250 Park Avenue.
19	Frts.	2	New England Oil Refining Co. (Mass.)	Fall River, Mass.	New Street.
20	Frts.	0	American Yukon Navigation Co. (W. Va.)	Eagle, Alaska	Skagway, Alaska.
21	Frts.	0	Joy Realty Co. (Mich.)	Detroit, Mich.	1740 Penobscot Building.
22	Frts.	1	Moran Lighterage Corporation (N. Y.)	New York, N. Y.	17 Battery Place.
23	Frts.	0	do	do	Do.
24	Frts.	0	do	do	Do.
25	Frts.	1	do	do	Do.
26	Frts.	1	do	do	Do.
27	Frts.	1	do	do	Do.
28	Frts.	1	do	do	Do.
29	Frts.	1	do	do	Do.
30	Frts.	1	do	do	Do.
31	Frts.	1	do	do	Do.
32	Drq.	22	James A. O'Boyle	do	11 Moore Street.
33	Frts.	1	Southern Pacific Co. (Ky.)	do	Pier 49, North River.
34	Frts.	0	Red Star Towing & Transportation Co. (W. Va.)	do	17 Battery Place.
35	Frts.	1	Rogers Lighterage Co. (N. Y.)	do	59 Pearl Street.
36	Frts.	0	Morrison Mill Co. (Wash.)	Seattle, Wash.	Blaine, Wash.
37	Pas.	1	W. O. Robinson	Memphis, Tenn.	Spadra, Ark.
38	Frts.	1	Malcolm McLeod	Belfast, Me.	Dark Harbor, Me.
39	Frts.	1	Marine Transit Corporation (N. Y.)	New York, N. Y.	17 Battery Place.
40	Frts.	1	New York Central R. R. Co. (N. Y.)	do	6 Beaver Street.
41	Frts.	1	do	do	Do.
42	Frts.	2	Anthony O'Boyle	do	11 Moore Street.
43	Frts.	0	E. E. Blackmore	Seattle, Wash.	Mount Vernon, Wash.
44	Frts.	0	San Juan Fishing & Packing Co. (Wash.)	do	Foot Stacy Street.
45	Frts.	0	Twin Harbor Dredging Co. (Wash.)	do	Hoquiam, Wash.
46	Frts.	0	do	do	Do.
47	Frts.	0	Mud Bay Logging Co. (Wash.)	do	Olympia, Wash.
48	Fer.	0	Agaton Olson	do	R. F. D. No. 1.
49	Frts.	0	Samuel Dublin	Seward, Alaska	Bettles, Alaska.
50	Frts.	1	R. A. McDonald	Tacoma, Wash.	
51	Frts.	1	New York Central R. R. Co. (N. Y.)	New York, N. Y.	6 Beaver Street.
52	Frts.	0	Dunbar & Sullivan Dredging Co. (N. Y.)	Buffalo, N. Y.	Erie County Bank Building.
53	Fsh.	1	R. J. Shafer	Los Angeles, Calif.	Newport Beach, Calif.
54	Frts.	1	Frank P. Scully	Boston, Mass.	Cambridge, Mass.
55	Frts.	1	Nathan McNeil	Albany, N. Y.	Whitehall, N. Y.
56	Frts.	1	L. Boyer's Sons Co. (N. J.)	New York, N. Y.	82 Beaver Street.
57	Frts.	1	Edward G. Murray Lighterage & Transportation Co. (N. Y.)	Albany, N. Y.	Waterford, N. Y.
58	Frts.	1	do	do	Do.
59	Frts.	1	American Yukon Navigation Co. (W. Va.)	Eagle, Alaska	Louisville, N. Y.
60	Frts.	1	Edgar F. Gibson	Ogdensburg, N. Y.	Pier 49, North River.
61	Frts.	2	Southern Pacific Co. (Ky.)	New York, N. Y.	Teller, Alaska.
62	Frts.	0	Thomas A. Petersen	Nome, Alaska	Poulsbo, Wash.
63	Frts.	0	Ole A. Olson	Seattle, Wash.	Harper, Wash.
64	Frts.	0	Charles Cornell	do	
65	Fsh.	0	Petersburg Packing Co. (Wash.)	Petersburg, Alaska	
66	Fsh.	0	Annette Island Packing Co. (Wash.)	Ketchikan, Alaska	Metlakatla, Alaska.
67	Frts.	2	New England Oil Refining Co. (Mass.)	Fall River, Mass.	New Street.
68	Tnk.	2	do	do	Do.
69	Frts.	0	National Oyster Co. (Wash.)	Tacoma, Wash.	Olympia, Wash.
70	Fsh.	0	Sunny Point Packing Co. (Wash.)	Ketchikan, Alaska	
71	Fsh.	0	do	do	
72	Fsh.	0	do	do	
73	Fsh.	0	Nakat Packing Corporation (N. Y.)	do	
74	Fsh.	0	do	do	

* Formerly scow Hume No. 7.

* Formerly scow H. P. Co. No. 1.

Unrigged Vessels

Line No.	Official No.	Rtg	Name of vessel	Tonnage		Register dimensions			When built	Where built
				Gross	Net	Length	Breadth	Depth		
				<i>Feet</i>						
1	108187	Sew.	N. W. L. Co. No. 1.....	63	63	65.0	22.0	5.3	1922	Hogquam, Wash.....
2	105591	Sew.	N. E. F. Co. No. 1.....	134	134	80.9	30.1	6.6	1914	Port Blakely, Wash.....
3	109093	Brg.	N. Y. T. R. K.....	270	270	112.2	32.5	8.2	Unknown.....
4	109092	Brg.	N. Y. T. R. No. 17.....	274	274	109.0	33.4	8.2	do.....
5	109690	Brg.	N. Y. T. R. No. 9.....	281	284	112.2	33.4	8.9	do.....
6	109691	Brg.	N. Y. T. R. No. 15.....	300	300	111.4	33.2	8.9	do.....
7	101061	Sew.	N. L. J. T. Co. No. 1.....	57	57	61.0	22.0	5.0	1911	Seattle, Wash.....
8	107297	Brg.	N. & K. No. 1.....	45	45	65.0	22.7	3.5	1916	Wilmington, Calif.....
9	107310	Brg.	N. & K. No. 2.....	73	73	71.1	21.0	4.5	1918	Los Angeles, Calif.....
10	07435	Brg.	N. Y. P. & N. R. R. Barge No. 8 (steel).	1,265	1,173	320.0	47.0	10.5	1901	Sparrows Point, Md.....
11	07483	Cnl.	N. Goodrow.....	104	97	98.0	17.0	7.3	1901	Watervliet, N. Y.....
12	106038	Sew.	N. B. Mills.....	11	11	34.0	15.0	2.7	1909	St. Clair, Mich.....
13	108931	Brg.	N. A. O'Donnell.....	462	462	104.7	30.0	13.7	1923	Kingston, N. Y.....
14	130728	Sew.	N. T. Hanson.....	30	22	58.4	17.7	4.0	1896	Woolwich, Me.....
15	109172	Sew.	Nahant.....	307	299	114.4	33.8	9.2	1918	Buffalo, N. Y.....
16	107510	Sow.	Naket.....	150	150	71.0	27.7	4.5	1919	Bellingham, Wash.....
17	107318	Brg.	Nanna C.....	246	232	108.0	22.5	10.5	1918	Kingston, N. Y.....
18	103868	Brg.	Nancy Willard.....	448	427	116.0	30.2	12.0	1900	Gildersleeve, Conn.....
19	51271	Brg.	Nanjemoy.....	300	300	130.2	23.4	10.2	1909	Elkton, Md.....
20	109010	Brg.	Nan Jewett.....	333	333	113.0	33.0	9.3	1926	do.....
21	100701	Brg.	Nanna Scully.....	474	474	117.6	30.0	13.2	1917	Rondout, N. Y.....
22	48627	Brg.	Nansemond.....	361	361	155.9	23.5	11.1	1907	Elkton, Md.....
23	107089	Brg.	NAPLES.....	715	715	295.9	36.8	7.1	1909	Ambridge, Pa.....
24	104074	Brg.	Nassau.....	477	477	201.3	23.8	10.8	1912	Elkton, Md.....
25	107002	Brg.	National 34.....	755	752	199.0	40.4	10.2	1920	Orange, Tex.....
26	107003	Brg.	National 41.....	68	68	80.0	22.0	5.3	1920	do.....
27	106503	Brg.	NAVEGADORA 73.....	419	419	165.0	38.0	7.3	1910	Newburgh, N. Y.....
28	106504	Brg.	NAVEGADORA 74.....	419	419	165.0	38.0	7.3	1910	do.....
29	106743	Brg.	NAVEGADORA 75.....	436	436	165.0	38.0	7.8	1917	do.....
30	106956	Brg.	Navigator.....	488	488	119.5	33.7	14.2	1915	Perth Amboy, N. J.....
31	104106	Brg.	Navillus.....	183	183	89.7	30.3	7.7	1910	Brooklyn, N. Y.....
32	07432	Brg.	Navy Blue.....	454	454	120.3	28.3	12.6	1900	Rondout, N. Y.....
33	108543	Brg.	Neal O'Boyle.....	2,200	2,200	267.3	46.0	23.6	1919	Brunswick, Ga.....
34	109397	Brg.	Ned Hedger.....	452	452	113.3	20.6	12.7	1925	Kingston, N. Y.....
35	107305	Brg.	Nedra.....	53	53	60.0	24.5	3.0	1918	Wilmington, Calif.....
36	102043	Sew.	Necnah.....	550	550	119.0	32.0	6.0	1905	Everett, Wash.....
37	108073	Sew.	Nefco No. 1.....	30	30	56.0	15.8	4.1	1924	Bellingham, Wash.....
38	109459	Sew.	Nefco No. 2.....	30	30	55.4	15.8	4.2	1926	do.....
39	109715	Sew.	Nefco No. 3.....	30	30	55.5	15.8	4.1	1927	do.....
40	109716	Sew.	Nefco No. 4.....	30	30	55.8	15.9	4.1	1927	do.....
41	105936	Brg.	Nellie.....	206	206	87.2	30.2	9.7	1905	Baltimore, Md.....
42	109301	Brg.	Nellie.....	11	11	40.4	11.9	2.0	1925	Livormore, Ky.....
43	07429	Sew.	Nellie No. 1.....	10	10	42.0	11.0	3.1	1900	Anacortes, Wash.....
44	104810	Sew.	Nellie No. 2.....	15	15	45.0	13.0	3.3	1912	do.....
45	106057	Sew.	Nellie Juan No. 1.....	29	29	51.0	18.0	3.8	1917	do.....
46	101065	Brg.	Nellie Juan No. 30.....	8	8	29.8	9.7	3.4	1918	do.....
47	101066	Brg.	Nellie Juan No. 31.....	8	8	29.8	9.7	3.4	1918	do.....
48	101067	Brg.	Nellie Juan No. 32.....	8	8	29.8	9.7	3.4	1918	do.....
49	101068	Brg.	Nellie Juan No. 33.....	8	8	29.8	9.7	3.4	1918	do.....
50	108544	Brg.	Nellie O'Boyle.....	2,200	2,200	267.3	46.0	23.6	1918	Kearny, N. J.....
51	109267	Brg.	Nellie Murray.....	363	363	102.2	29.4	12.0	1920	Kingston, N. Y.....
52	104108	Brg.	Nelson.....	420	394	100.1	31.4	7.7	1910	Tottenville, N. Y.....
53	105777	Brg.	Nelson T. Fleming.....	346	346	97.4	28.5	11.8	1914	Brooklyn, N. Y.....
54	107390	Brg.	Nemo.....	279	279	100.9	24.3	11.5	1904	South Rondout, N. Y.....
55	130750	Brg.	Neptuno.....	365	365	118.0	26.6	6.0	1897	Ballard, Wash.....
56	105692	Brg.	Neptuno.....	38	38	46.6	16.4	3.3	1913	Alexandria Bay, N. Y.....
57	107026	Sow.	Neptuno.....	23	23	29.0	14.7	2.6	1919	Bromerton, Wash.....
58	107659	Brg.	Neptune Line No. 9.....	422	422	114.0	29.0	12.4	1918	Kingston, N. Y.....
59	107380	Brg.	Neptune Line No. 10.....	429	422	112.0	29.2	13.3	1918	do.....
60	107345	Brg.	NEPTUNE LINE No. 11.....	496	496	115.6	31.1	13.5	1918	do.....
61	107241	Brg.	Neptune Line No. 12.....	490	481	115.0	31.0	13.6	1918	do.....
62	107074	Brg.	Neptune Line No. 14.....	535	529	121.0	31.0	14.1	1917	do.....
63	107070	Brg.	Neptune Line No. 15.....	422	422	114.0	29.0	12.4	1918	do.....
64	103271	Brg.	Nereus.....	217	217	96.2	32.0	8.2	1907	Brooklyn, N. Y.....
65	105108	Sew.	Nero.....	11	11	39.0	12.5	3.0	1913	Ketchikan, Alaska.....
66	07493	Brg.	NESHANNOCK.....	229	229	130.0	23.1	8.4	1903	Camden, N. J.....
67	102310	Cnl.	Nettle Cahill.....	103	97	96.0	17.2	8.0	1903	Whitehall, N. Y.....
68	100464	Brg.	Nevada.....	486	486	95.7	34.0	8.4	1916	Rondout, N. Y.....
69	109430	Drg.	Noverrest.....	83	83	70.0	26.1	5.0	1926	Baltimore, Md.....
70	07409	Brg.	Newark.....	313	261	80.0	28.0	7.9	1900	do.....
71	07412	Brg.	Newark.....	113	96	75.7	25.2	7.2	1900	Brooklyn, N. Y.....
72	127095	Brg.	Newark.....	820	772	203.6	35.5	13.2	1902	Bath, Me.....
73	105506	Brg.	Newburgh.....	443	411	99.7	31.4	8.2	1913	Mariners Harbor, N. Y.....
74	107063	Brg.	Newell.....	181	181	89.8	30.0	7.4	1917	Jersey City, N. J.....

1 Formerly scow P. B. T. Co. No. 3.
 2 Formerly U. S. Q. M. C. barge 724.
 3 Formerly barge (a) Samuel.
 4 Formerly barge Marjorie.

5 Formerly barge (a) Louis B. Tucker.
 (b) York.
 6 Formerly (a) barge Navegadora 74.
 (b) Mexican barge Navegadora 74.
 7 Formerly barge B. E. D. T. No. 13.

Unrigged Vessels

683

Line No.	Service	Crew	Name of owner	Home port	Address of owner
1	Frt.	0	North Western Lumber Co. (Calif.)	Seattle, Wash.	Hoquiam, Wash.
2	Frt.	0	New England Fish Co. (Me.)	Portland, Me.	40 Customhouse Wharf.
3	Frt.	1	New York Trap Rock Corporation (N. Y.)	New York, N. Y.	250 Park Avenue.
4	Frt.	1	do.	do.	Do.
5	Frt.	1	do.	do.	Do.
6	Frt.	1	do.	do.	Do.
7	Frt.	0	Charles Cornell	Seattle, Wash.	Harper, Wash.
8	Fsh.	1	Van Camp Sea Food Co. (Calif.)	Los Angeles, Calif.	East San Pedro, Calif.
9	Fsh.	0	do.	do.	Do.
10	Frt.	5	New York & Philadelphia R. R. Co. (Va.)	Cape Charles, Va.	
11	Frt.	1	Gabriel Roberts	Rouses Point, N. Y.	Champlain, N. Y.
12	Frt.	1	Mark E. Fuller	Port Huron, Mich.	Algonac, Mich.
13	Frt.	0	Louis O'Donnell	New York, N. Y.	44 Whitehall Street.
14	Frt.	1	Joseph H. Carlton	Bath, Me.	Dresden, Me.
15	Frt.	1	Frank P. Scully	Boston, Mass.	Cambridge, Mass.
16	Fsh.	0	Nakat Packing Corporation (N. Y.)	Ketchikan, Alaska	
17	Frt.	1	Richard Lennahan	Albany, N. Y.	Athens, N. Y.
18	Frt.	1	Bertell W. King	New York, N. Y.	17 Battery Place.
19	Frt.	1	Southern Transportation Co. (N. J.)	Philadelphia, Pa.	Commercial Trust Building.
20	Frt.	1	Wilson P. Foss	New York, N. Y.	250 Park Avenue.
21	Frt.	1	James McWilliams Blue Line (N. J.)	do.	1 Broadway.
22	Frt.	1	Southern Transportation Co. (N. J.)	Philadelphia, Pa.	Commercial Trust Building.
23	Pas.	2	Angola Transfer Co. (La.)	Baton Rouge, La.	Maples, La.
24	Frt.	1	Southern Transportation Co. N. J.	Philadelphia, Pa.	Commercial Trust Building.
25	Tnk.	2	National Oil Transport Co. (Me.)	Port Arthur, Tex.	Orange, Tex.
26	Frt.	2	do.	do.	Do.
27	Tnk.	1	Manhattan Tank Barge Co. (N. Y.)	New York, N. Y.	7 West Forty-second Street.
28	Tnk.	1	do.	do.	Do.
29	Tnk.	1	Joseph F. O'Boyle	do.	15 Moore Street.
30	Frt.	1	Edward Moore	do.	1 Broadway.
31	Frt.	1	B. & O. R. R. Co. (Md.)	Baltimore, Md.	Baltimore and Charles Streets.
32	Frt.	1	James McWilliams Blue Line (N. J.)	New York, N. Y.	1 Broadway.
33	Frt.	2	Anthony O'Boyle	do.	11 Moore Street.
34	Frt.	1	W. E. Hedger Co. (N. Y.)	do.	25 Broadway.
35	Fsh.	1	Halfhill Tuna Packing Co. (Calif.)	Los Angeles, Calif.	Long Beach, Calif.
36	Fsh.	0	Alaskan Glacier Sea Food Co. (Wash.)	Petersburg, Alaska	
37	Frt.	0	New England Fish Co. (Me.)	Boston, Mass.	44 Boston Fish Pier.
38	Fsh.	0	do.	do.	Do.
39	Fsh.	0	do.	do.	Do.
40	Fsh.	0	do.	do.	Do.
41	Frt.	6	Baltimore Derrick & Salvage Corporation (Del.)	Baltimore, Md.	1109 American Building.
42	Frt.	2	Ernest S. Kirtley	Louisville, Ky.	Livermore, Ky.
43	Fsh.	0	Salina Packing Co. (Wash.)	Seattle, Wash.	3202 L. C. Smith Buildings.
44	Fsh.	0	do.	do.	Do.
45	Fsh.	0	Copper River Packing Co. (Wash.)	Seward, Alaska	Port Nelle Juan, Alaska.
46	Fsh.	0	do.	do.	Latouche, Alaska.
47	Fsh.	0	do.	do.	Do.
48	Fsh.	0	do.	do.	Do.
49	Fsh.	0	do.	do.	Do.
50	Frt.	2	Anthony O'Boyle	New York, N. Y.	16 Bridge Street.
51	Frt.	1	Edward G. Murny Lighterage & Transportation Co. (N. Y.)	Albany, N. Y.	Waterford, N. Y.
52	Frt.	1	New York Central R. R. Co. (N. Y.)	New York, N. Y.	6 Beaver Street.
53	Frt.	1	Louis O'Donnell	do.	44 Whitehall Street.
54	Frt.	0	Alexander S. Murphy	do.	1 Broadway.
55	Frt.	0	D. J. Halferty	Seattle, Wash.	Alaska Building.
56	Frt.	1	Alexandria Bay Canada Ferry Co. (N. Y.)	Cape Vincent, N. Y.	Alexandria Bay, N. Y.
57	Msc.	0	K. Wik	Seattle, Wash.	Bremerton, Wash.
58	Frt.	1	Neptune Line (Del.)	New York, N. Y.	1 Broadway.
59	Frt.	1	do.	do.	Do.
60	Frt.	1	do.	do.	Do.
61	Frt.	1	do.	do.	Do.
62	Frt.	1	do.	do.	Do.
63	Frt.	1	do.	do.	Do.
64	Frt.	1	Southern Pacific Co. (Ky.)	do.	Pier 49, North River.
65	Fsh.	1	Nakat Packing Corporation (N. Y.)	Ketchikan, Alaska	
66	Tnk.	2	Gulf Refining Co. (Tex.)	Port Arthur, Tex.	West Port Arthur, Tex.
67	Frt.	1	Patrick F. Cahill	Albany, N. Y.	Kingston, N. Y.
68	Frt.	1	Southern Pacific Co. (Ky.)	New York, N. Y.	Pier 49, North River.
69	Drg.	10	Construction Co. (N. O.)	Beaufort, N. O.	
70	Frt.	2	B. & O. R. R. Co. (Md.)	Baltimore, Md.	Baltimore and Charles Streets.
71	Frt.	1	New York Central R. R. Co. (N. Y.)	New York, N. Y.	6 Beaver Street.
72	Frt.	1	Southern Transportation Company (N. J.)	Philadelphia, Pa.	Commercial Trust Building.
73	Frt.	1	New York Central R. R. Co. (N. Y.)	New York, N. Y.	6 Beaver Street.
74	Frt.	1	General Chemical Co. (N. Y.)	do.	40 Rector Street.

¹ Formerly U. S. S. B. st. S. Tolo.

² Formerly barge Scully Boys.

³ Formerly barge Mayor Scully.

⁴ Formerly barge Tim-Buc-Tu.

⁵ Formerly barge Congressman Scully.

⁶ Formerly barge Flubby Dub.

⁷ Formerly barge Steve Scully.

⁸ Formerly schooner Charles K. Nichols.

Unrigged Vessels

Line No.	Official No.	Rig	Name of vessel	Tonnage		Register dimensions			When built	Where built
				Gross	Net	Length	Breadth	Depth		
				Feet						
1	103050	Brg.	New Haven.....	272	272	90.2	26.7	11.3	1907	Rondout, N. Y.....
2	07413	Brg.	Newport.....	112	96	75.7	25.2	7.2	1900	Brooklyn, N. Y.....
3	103290	Brg.	Newport.....	175	162	90.0	31.0	7.2	1907	Port Jefferson, N. Y.....
4	108611	Brg.	Newton.....	481	481	100.0	32.3	8.8	1923	Brooklyn, N. Y.....
5	07489	Brg.	Newport News.....	157	157	88.6	29.0	7.0	1899	Tottenville, N. Y.....
6	108703	Brg.	New York.....	523	523	120.2	33.0	14.1	1923	Wilmington, Del.....
7	108564	Brg.	NEW YORK CENTRAL OIL BARGE NO. 1.....	357	357	144.0	27.1	11.0	1923	Chester, Pa.....
8	108565	Brg.	NEW YORK CENTRAL OIL BARGE NO. 2.....	357	357	144.0	27.1	11.0	1923	do.....
9	108726	Brg.	NEW YORK CENTRAL OIL BARGE NO. 3.....	357	357	144.0	27.1	11.0	1923	do.....
10	108903	Brg.	NEW YORK CENTRAL OIL BARGE NO. 4.....	357	357	144.0	27.1	11.0	1924	do.....
11	107312	Brg.	New Zealand.....	236	236	95.2	33.0	8.5	1917	Brooklyn, N. Y.....
12	102271	Sow.	Niagara.....	12	12	41.0	12.0	3.6	1904	Anacortes, Wash.....
13	102901	Brg.	Niagara.....	346	298	110.2	35.8	9.8	1906	Weehawken, N. J.....
14	105004	Brg.	Niagara.....	466	466	200.4	23.8	10.8	1912	Chesapeake City, Md.....
15	105231	Drg.	NIAGARA.....	827	827	135.0	44.0	11.0	1913	Manitowoc, Wis.....
16	108205	(Onl.)	Niagara.....	160	160	96.9	17.6	10.0	1911	Tonawanda, N. Y.....
17	109780	Sow.	Niagara.....	66	66	98.7	24.4	4.9	1927	Grand Island, N. Y.....
18	103166	Sow.	Nib.....	11	11	41.0	12.2	3.0	1907	Ballard, Wash.....
19	100555	Brg.	Nicholas Murphy.....	503	503	113.0	31.4	13.2	1916	Rondout, N. Y.....
20	108398	Brg.	NINETEEN TWENTY-TWO.....	237	237	88.0	34.0	9.0	1922	Los Angeles, Calif.....
21	109135	Brg.	NINETEEN TWENTY THREE.....	218	218	88.0	34.1	8.9	1923	do.....
22	105122	Sow.	Nix.....	7	7	33.0	10.5	3.0	1912	Seattle, Wash.....
23	107277	Drg.	Nokomis.....	106	106	80.0	24.0	6.0	1914	Lake Nokomis, Minn.....
24	60113	Brg.	Nomini.....	352	352	103.6	23.6	10.2	1915	Elkton, Md.....
25	108145	Brg.	Nonseuch.....	373	373	106.7	29.1	11.5	1915	Kingston, N. Y.....
26	109184	Brg.	Nonpariel.....	383	383	115.4	37.3	9.6	1925	do.....
27	07488	Brg.	Norfolk.....	104	104	83.5	30.0	7.7	1899	Brooklyn, N. Y.....
28	103408	Brg.	Norfolk.....	377	377	85.2	30.2	8.5	1907	Kingston, N. Y.....
29	103313	Sow.	Norman.....	259	259	101.0	34.5	9.1	1907	Stellacoom, Wash.....
30	102466	Brg.	NORMAN KELLEY.....	513	497	177.9	36.0	15.0	1905	Buffalo, N. Y.....
31	108472	Brg.	Norman D. Colburn.....	236	236	97.0	25.8	10.1	1913	Kingston, N. Y.....
32	104364	Drg.	NORMAN H. DAVIS.....	664	501	150.0	40.0	11.0	1911	Sparrows Point, Md.....
33	108423	Brg.	North Cliff.....	553	553	104.4	33.2	8.2	1919	Kingston, N. Y.....
34	102182	Sow.	North Coast.....	46	46	55.3	24.0	4.4	1904	Seattle, Wash.....
35	102294	Brg.	North Cross.....	348	348	109.3	27.1	11.3	1904	Rondout, N. Y.....
36	107196	Brg.	Northern No. 11.....	1,041	979	203.6	38.4	14.1	1918	Solomons, Md.....
37	107144	Brg.	Northern No. 19.....	739	686	202.4	30.2	12.8	1918	Baltimore, Md.....
38	107353	Brg.	Northern No. 20.....	745	692	202.6	30.1	12.8	1918	do.....
39	107361	Brg.	Northern No. 21.....	735	679	202.9	30.1	12.7	1918	do.....
40	108698	Brg.	Northfield.....	481	481	100.0	32.3	8.8	1923	Brooklyn, N. Y.....
41	107507	Sow.	Northland No. 3.....	30	30	56.3	15.9	4.1	1919	Bellingham, Wash.....
42	107608	Sow.	Northland No. 4.....	30	30	56.3	15.9	4.1	1919	do.....
43	106306	Brg.	Northport.....	242	235	100.7	34.8	7.4	1916	Wilmington, Del.....
44	103233	Sow.	North Shore No. 1.....	137	137	83.8	30.5	6.5	1907	Tacoma, Wash.....
45	07428	Brg.	North Star.....	239	239	104.2	21.4	10.5	1900	South Rondout, N. Y.....
46	07417	Brg.	Norwood.....	110	95	75.5	25.2	7.1	1900	Brooklyn, N. Y.....
47	108933	Sow.	Nuka.....	18	18	40.0	16.0	3.6	1924	Seward, Alaska.....
48	104654	Brg.	No. 00.....	98	98	84.0	26.0	6.4	1909	Kogglung, Alaska.....
49	103733	Sow.	No. 1.....	44	44	54.2	20.0	5.0	1903	Houghton, Mich.....
50	104331	Brg.	No. 1.....	462	462	125.0	36.1	12.3	1904	Wilmington, Del.....
51	104435	Sow.	No. 1.....	79	79	93.2	22.0	4.5	1895	Oshkosh, Wis.....
52	104056	Brg.	No. 1.....	98	98	84.0	26.0	6.4	1903	Nushagak, Alaska.....
53	104951	Sow.	No. 1 (steel).....	269	269	130.4	34.0	6.4	1909	Buffalo, N. Y.....
54	105074	Drg.	No. 1.....	179	179	70.0	26.0	6.6	1912	Detroit, Mich.....
55	105276	Sow.	No. 1.....	34	34	48.3	21.5	4.5	1910	Green Bay, Wis.....
56	105419	Sow.	No. 1.....	11	11	40.7	12.1	2.9	1913	Sunny Point, Alaska.....
57	105648	Sow.	No. 1.....	50	50	60.0	18.6	5.4	1909	Green Bay, Wis.....
58	106358	Brg.	No. 1.....	37	37	50.0	19.7	4.3	1907	Toledo, Ohio.....
59	107005	Brg.	No. 1.....	120	117	92.3	22.0	7.0	1919	Baltimore, Md.....
60	108004	Brg.	No. 1 (composite).....	209	209	140.2	24.0	7.1	1919	Oshkosh, Wis.....
61	108595	Brg.	No. 1 (steel).....	318	295	129.3	34.0	7.6	1921	Pensacola, Fla.....
62	109581	Brg.	No. 1.....	98	98	85.0	25.0	6.6	1926	Baltimore, Md.....
63	109036	Sow.	No. 1.....	43	43	50.6	19.7	3.0	1908	Chelsea, Mass.....
64	108968	Brg.	Number 1.....	18	18	51.2	16.3	3.1	1922	Stevenson, Wash.....
65	07338	Sow.	No. 2.....	85	85	77.0	26.2	5.1	1887	Duluth, Minn.....
66	07402	Sow.	No. 2.....	253	253	81.0	60.2	5.2	1890	do.....
67	103732	Drg.	No. 2.....	110	110	76.0	31.6	5.7	1889	Houghton, Mich.....
68	104058	Brg.	No. 2.....	98	98	84.0	26.0	6.4	1903	Nushagak, Alaska.....
69	106359	Brg.	No. 2.....	20	20	47.0	16.0	3.0	1912	Marine City, Mich.....
70	107666	Brg.	No. 2.....	271	268	92.3	22.0	7.0	1919	Baltimore, Md.....
71	108005	Brg.	No. 2.....	209	209	140.2	24.0	7.1	1919	Oshkosh, Wis.....
72	108938	Sow.	No. 2.....	12	12	40.5	14.0	2.9	1909	Rockport, Ont.....
73	109582	Brg.	No. 2.....	98	98	84.0	25.0	6.6	1926	Baltimore, Md.....
74	109549	Drg.	Number Two.....	277	274	109.9	33.9	7.4	1926	do.....
75	07297	Brg.	No. 3.....	574	574	230.0	35.0	8.7	1892	Noank, Conn.....

1 Formerly barge Jaxon.

2 Formerly barge Uranus.

3 Formerly barge (a) Elizabeth H. Gross.
(b) Iron Cross.

Unrigged Vessels

685

Line No.	Service	Crew	Name of owner	Home port	Address of owner
1	Frt.	1	James McWilliams Blue Line (N. J.)	New York, N. Y.	1 Broadway.
2	Frt.	1	New York Central R. R. Co. (N. Y.)	do.	6 Beaver Street.
3	Frt.	1	Olyde Steamship Co. (Me.)	do.	Pier 36, North River.
4	Frt.	1	New York Central R. R. Co. (N. Y.)	do.	6 Beaver Street.
5	Frt.	1	Arundel Corporation (Md.)	Baltimore, Md.	Pier 2, Pratt Street.
6	Frt.	2	International Elevating Co. (N. J.)	New York, N. Y.	101 Produce Exchange.
7	Tnk.	2	New York Central R. R. Co. (N. Y.)	do.	6 Beaver Street.
8	Tnk.	2	do.	do.	Do.
9	Tnk.	1	do.	do.	Do.
10	Tnk.	1	do.	do.	Do.
11	Frt.	1	Atlantic Lighterage Corporation (N. Y.)	do.	17 Battery Place.
12	Frt.	0	Booth Fisheries Co. (Del.)	Seattle, Wash.	600 Marion Building.
13	Frt.	1	New York Central R. R. Co. (N. Y.)	New York, N. Y.	466 Lexington Avenue.
14	Frt.	1	Southern Transportation Co. (N. J.)	Philadelphia, Pa.	Commercial Trust Co.
15	Frt.	11	Duluth Superior Dredging Co. (Minn.)	Duluth, Minn.	Foot Forty-fifth Avenue W.
16	Frt.	1	Shippers Navigation Co. (N. Y.)	Oswego, N. Y.	Syracuse, N. Y.
17	Fer.	1	Charles V. Fitz.	Buffalo, N. Y.	1826 Niagara Street.
18	Fsh.	0	Fidalgo Island Canning Co. (Me.)	Ketchikan, Alaska	
19	Frt.	1	Anthony O'Boyle	New York, N. Y.	16 Bridge Street.
20	Frt.	1	Union Oil Co. (Calif.)	Los Angeles, Calif.	Union Oil Building.
21	Tnk.	1	do.	do.	Do.
22	Frt.	0	San Juan Fishing & Packing Co. (Wash.)	Seattle, Wash.	Foot Stacy Street.
23	Dge.	20	Simon Meyers	Minneapolis, Minn.	638 McKnight Building.
24	Frt.	1	Southern Transportation Co. (N. J.)	Philadelphia, Pa.	Commercial Trust Building.
25	Frt.	1	Nicholas N. Peterson	New York, N. Y.	Hoboken, N. J.
26	Frt.	1	New York & Albany Lighterage Co. (N. Y.)	do.	Pier 39, North River.
27	Frt.	1	National Lighterage Co. (N. Y.)	do.	Pier 49, North River.
28	Frt.	1	Olyde Steamship Co. (Me.)	do.	Do.
29	Frt.	0	George Scofield Co. (Wash.)	Tacoma, Wash.	1633 Dock Street.
30	Frt.	6	Kelley Island Lime & Transport Co. (Ohio)	Sandusky, Ohio	
31	Frt.	1	James F. Dwyer	Albany, N. Y.	Kingston, N. Y.
32	Frt.	5	Clark Dredging Co. (Tex.)	Galveston, Tex.	U. S. National Bank Building.
33	Frt.	1	Jarvis Lighterage Co. (N. Y.)	New York, N. Y.	44 Whitehall Street.
34	Frt.	0	E. H. Pfaffe	Nome, Alaska	Council, Alaska.
35	Frt.	1	John H. Wilmett	New York, N. Y.	15 Moore Street.
36	Frt.	4	D. T. Sheridan	Philadelphia, Pa.	127 Walnut Street.
37	Frt.	6	Joseph F. O'Boyle	New York, N. Y.	11 Moore Street.
38	Frt.	5	Lottie V. Wathen	Baltimore, Md.	Pratt and Frederick Streets.
39	Frt.	3	Robert B. Wathen	do.	Do.
40	Frt.	1	New York Central R. R. Co. (N. Y.)	New York, N. Y.	6 Beaver Street.
41	Fsh.	0	Anette Island Packing Co. (Wash.)	Seattle, Wash.	South Bellingham, Wash.
42	Fsh.	0	do.	do.	Do.
43	Frt.	1	New York & Cuba Mail Steamship Co. (Me.)	New York, N. Y.	Foot Wall Street.
44	Frt.	0	Foss Launch & Tug Co. (Wash.)	Tacoma, Wash.	400 Dock Street.
45	Frt.	0	Red Star Towing & Transportation Co. (W. Va.)	New York, N. Y.	17 Battery Place.
46	Frt.	1	New York Central R. R. Co. (N. Y.)	do.	6 Beaver Street.
47	Msc.	0	Alaska Hills Mines Corporation (Alaska)	Seward, Alaska	Nuka Bay, Alaska.
48	Frt.	0	Alaska Packers Association (Calif.)	Unalaska, Alaska	Nushagak, Alaska.
49	Frt.	2	Zenith Dredge Co. (Minn.)	Duluth, Minn.	303 Glencoe Building.
50	Drg.	1	M. J. Dady Engineering & Contracting Co. (N. Y.)	New York, N. Y.	367 Fulton Street (B.).
51	Frt.	2	Cook & Brown Lime Co. (Wis.)	Milwaukee, Wis.	Oshkosh, Wis.
52	Frt.	0	Alaska Packers Association (Calif.)	Unalaska, Alaska	Nushagak, Alaska.
53	Frt.	2	Duluth-Superior Dredging Co. (Minn.)	Duluth, Minn.	Foot Fifty-fifth Avenue West.
54	Drg.	6	Bechill Dredging Co. (Mich.)	Detroit, Mich.	625 Moffat Building.
55	Msc.	1	Greiling Brothers Co. (Wis.)	Milwaukee, Wis.	Green Bay, Wis.
56	Fsh.	0	George Inlet Packldg Co. (Oreg.)	Ketchikan, Alaska	George Inlet, Alaska.
57	Frt.	1	B. J. Gallagher	Milwaukee, Wis.	Marquette, Wis.
58	Pld.	0	J. H. Baer	Port Huron, Mich.	3129 Gratiot Avenue.
59	Frt.	2	Hearn Oil Co. (Del.)	Wilmington, Del.	Third and Converse Streets.
60	Frt.	1	Fox River Navigation Co. (Wis.)	Milwaukee, Wis.	Kaukauna, Wis.
61	Tnk.	2	Belcher Asphalt Paving Co. (Del.)	Miami, Fla.	1217 North Bayshore Drive.
62	Drg.	1	National Dredging Co. (Del.)	Duluth, Minn.	504 Builders Exchange.
63	Pld.	7	Crandall Engineering Co. (Me.)	Boston, Mass.	102 Border Street.
64	Frt.	1	C. T. Smith (N. J.)	Stevenson, Wash.	Portland, Oreg.
65	Frt.	0	Great Lakes Dredge & Dock Co. (I.)	Duluth, Minn.	Foot Forty-fifth Avenue West.
66	Frt.	0	Marine Iron & Shipbuilding Co. (D.)	do.	Foot Eleventh Avenue W.
67	Drg.	8	Zenith Dredge Co. (Minn.)	do.	303 Glencoe Building.
68	Frt.	0	Alaska Packers Association (Wash.)	Unalaska, Alaska	Nushagak, Alaska.
69	Frt.	0	General Casualty & Surety Co. (Mich.)	Detroit, Mich.	First National Bank Building.
70	Frt.	1	Intra-Coastal Corporation (Del.)	New York, N. Y.	44 Beaver Street.
71	Frt.	1	Fox River Navigation Co. (Wis.)	Milwaukee, Wis.	Kaukauna, Wis.
72	Frt.	1	J. B. & R. L. Reid	Cape Vincent, N. Y.	Alexandria Bay, N. Y.
73	Drg.	1	National Dredging Co. (Del.)	Duluth, Minn.	504 Builders Exchange.
74	Drg.	22	T. T. Sweet Dredging Co. (Fla.)	Miami, Fla.	302 Southwest North River Drive.
75	Frt.	1	Havemeyers & Elder (N. Y.)	New York, N. Y.	129 Front Street.

Unrigged Vessels

Line No.	Official No.	Rig	Name of vessel	Tonnage		Register dimensions			When built	Where built
				Gross	Net	Length	Breadth	Depth		
				<i>Feet</i>						
1	162235	Brg.	No. 3.....	80	80	75.0	22.0	6.0	1897	Detroit, Mich.....
2	163100	Sow.	No. 3 (steel).....	617	617	136.0	36.0	12.6	1907	Manitowoc, Wis.....
3	163823	Sow.	No. 3.....	355	355	103.3	32.2	10.9	1909	Duluth, Minn.....
4	164053	Sow.	No. 3.....	190	190	108.4	27.4	7.8	1893	Sheboygan, Wis.....
5	164511	Brg.	No. 3.....	463	463	124.9	36.2	12.3	1907	Wilmington, Del.....
6	164593	Brg.	No. 3.....	58	58	50.0	20.0	3.4	1891	Detroit, Mich.....
7	164285	Sow.	No. 3 (steel).....	175	175	75.9	30.3	7.5	1915	Buffalo, N. Y.....
8	166360	Brg.	No. 3.....	22	22	46.7	16.0	3.6	1912	Marine City, Mich.....
9	168006	Brg.	No. 3 (composite).....	209	209	140.2	24.0	7.1	1919	Oshkosh, Wis.....
10	168414	Brg.	No. 3.....	169	169	97.3	28.0	7.0	1922	Seaford, Del.....
11	169583	Brg.	No. 3.....	67	67	65.0	22.0	5.6	1926	Baltimore, Md.....
12	169384	Drg.	Number Three.....	241	238	109.8	34.0	7.4	1925	do.....
13	163161	Sow.	No. 4 (steel).....	617	617	136.0	36.0	12.6	1907	Manitowoc, Wis.....
14	163734	Sow.	No. 4.....	90	90	64.4	21.0	8.2	1900	Houghton, Mich.....
15	163824	Sow.	No. 4.....	355	355	103.3	32.2	10.9	1909	Duluth, Minn.....
16	164057	Drg.	No. 4.....	332	332	100.6	29.8	8.1	1890	Milwaukee, Wis.....
17	164382	Brg.	No. 4.....	462	462	125.0	36.1	12.3	1906	Wilmington, Del.....
18	165722	Brg.	No. 4.....	172	172	130.0	22.0	6.4	1914	Oshkosh, Wis.....
19	167679	Brg.	No. 4.....	271	267	92.6	22.0	7.0	1919	Baltimore, Md.....
20	168095	Brg.	No. 4.....	252	248	120.0	34.0	6.5	1920	Pascagoula, Miss.....
21	168344	Sow.	No. 4.....	15	15	31.0	13.0	4.0	1921	Dry Bay, Alaska.....
22	168307	Brg.	No. 4.....	181	181	141.2	24.0	6.2	1921	Oshkosh, Wis.....
23	169584	Brg.	No. 4.....	98	98	85.0	25.0	6.6	1926	Tampa, Fla.....
24	67485	Brg.	No. 5.....	41	41	62.0	20.0	4.0	1902	Wells Island, N. Y.....
25	163509	Sow.	No. 5.....	618	618	140.5	36.2	12.9	1908	Duluth, Minn.....
26	164291	Brg.	No. 5.....	17	17	42.0	16.0	3.0	1902	Detroit, Mich.....
27	165706	Brg.	No. 5.....	149	149	137.0	21.0	6.0	1914	Oshkosh, Wis.....
28	167687	Brg.	No. 5.....	271	268	92.5	22.0	7.0	1919	Baltimore, Md.....
29	168368	Brg.	No. 5.....	181	181	141.2	24.0	6.2	1921	Oshkosh, Wis.....
30	169585	Brg.	No. 5.....	98	98	85.0	25.0	6.6	1926	Tampa, Fla.....
31	169630	Drg.	No. 5.....	350	350	115.3	34.8	8.0	1927	Wilmington, Del.....
32	162455	Brg.	No. 6.....	284	284	110.0	34.0	9.0	1901	do.....
33	167692	Brg.	No. 6.....	284	281	92.5	22.9	7.0	1919	Baltimore, Md.....
34	168154	Brg.	No. 6.....	162	162	137.7	23.0	6.4	1916	Oshkosh, Wis.....
35	169241	Drg.	No. 6.....	320	254	96.3	35.0	8.2	1912	Oswego, N. Y.....
36	169352	Brg.	No. 6 (composite).....	219	219	141.2	24.0	7.3	1925	Oshkosh, Wis.....
37	169586	Brg.	No. 6.....	67	67	65.0	22.0	5.6	1926	Tampa, Fla.....
38	163077	Drg.	No. 7.....	292	292	89.8	30.8	7.2	1881	Sheboygan, Wis.....
39	163116	Sow.	No. 7.....	97	97	72.2	23.2	8.6	1907	Detroit, Mich.....
40	163737	Sow.	No. 7.....	142	142	142	90.7	22.0	1898	Houghton, Mich.....
41	164054	Sow.	No. 7.....	151	151	96.8	24.6	7.8	1892	Sheboygan, Wis.....
42	165250	Sow.	No. 7.....	115	115	89.0	23.0	6.9	1913	Duluth, Minn.....
43	168096	Brg.	No. 7.....	252	248	120.0	34.0	6.5	1920	Pascagoula, Miss.....
44	168155	Brg.	No. 7.....	144	144	138.5	22.2	5.6	1918	Oshkosh, Wis.....
45	164512	Brg.	No. 8.....	463	463	124.9	36.2	12.3	1907	Wilmington, Del.....
46	165251	Sow.	No. 8.....	115	115	89.0	23.0	6.9	1913	Duluth, Minn.....
47	167716	Brg.	No. 8.....	293	288	91.8	22.8	7.0	1919	Baltimore, Md.....
48	168156	Brg.	No. 8.....	145	145	140.0	22.0	5.6	1920	Oshkosh, Wis.....
49	67381	Brg.	No. 9.....	242	242	101.8	32.5	8.7	1896	Brooklyn, N. Y.....
50	162259	Sow.	No. 9.....	362	362	109.0	34.0	12.0	1903	Wilmington, Del.....
51	163078	Drg.	No. 9 (steel).....	959	959	132.0	44.4	12.8	1906	Buffalo, N. Y.....
52	164513	Brg.	No. 9.....	485	485	125.6	36.2	12.8	1907	Baltimore, Md.....
53	166159	Sow.	No. 9.....	240	240	128.0	26.0	9.2	1902	Cleveland, Ohio.....
54	167828	Brg.	No. 9.....	282	277	92.3	22.9	6.7	1920	Baltimore, Md.....
55	169730	Sow.	No. 9.....	86	86	100.4	22.2	4.6	1924	Oshkosh, Wis.....
56	67353	Brg.	No. 10.....	200	200	92.7	30.9	8.1	1898	Grassy Point, N. Y.....
57	163481	Brg.	No. 10.....	254	254	140.2	32.2	6.7	1907	Gildersleeve, Conn.....
58	168142	Brg.	No. 10.....	85	85	38.5	20.0	6.1	1918	Jersey City, N. J.....
59	168606	Sow.	No. 10.....	229	229	120.0	32.0	7.5	1914	Seneca Falls, N. Y.....
60	160731	Brg.	No. 10.....	145	145	140.3	22.2	5.6	1926	Oshkosh, Wis.....
61	67467	Brg.	No. 11.....	333	333	133.5	35.6	7.3	1901	Chelsea, Mass.....
62	162321	Sow.	No. 11 (steel).....	420	420	125.6	30.2	12.2	1904	Ferrysburg, Mich.....
63	168353	Sow.	No. 11.....	272	272	120.0	32.0	7.5	1914	Seneca Falls, N. Y.....
64	168974	Sow.	No. 11.....	51	51	59.5	25.2	4.0	1918	Manitowoc, Wis.....
65	67335	Brg.	No. 12.....	176	161	98.0	31.0	7.2	1897	Noank, Conn.....
66	163758	Sow.	No. 12 (composite).....	418	418	124.3	36.7	9.6	1907	Cleveland, Ohio.....
67	164540	Sow.	No. 12.....	550	550	132.0	41.0	11.8	1907	Pascagoula, Miss.....
68	168173	Sow.	No. 12.....	172	172	95.3	26.0	9.5	1921	Duluth, Minn.....
69	168021	Sow.	No. 12.....	272	272	120.0	32.0	7.5	1914	Seneca Falls, N. Y.....
70	168075	Sow.	No. 12.....	27	27	42.0	23.4	3.3	1909	Manitowoc, Wis.....
71	67470	Brg.	No. 13.....	349	338	132.9	35.6	7.6	1901	Chelsea, Mass.....
72	164541	Sow.	No. 13.....	550	550	132.0	41.0	11.8	1907	Mobile, Ala.....

1 Formerly U. S. Eng. dredge Sodus.

Unrigged Vessels

687

Line No	Service	Crew	Name of owner	Home port	Address of owner
1	Frt.	1	M. Sullivan Dredging Co. (Mich.)	Detroit, Mich.	853 Iroquois Building.
2	Frt.	2	Duluth-Superior Dredging Co. (Minn.)	Duluth, Minn.	Foot Forty-fifth Avenue West.
3	Frt.	2	do.	do.	Do.
4	Frt.	0	Great Lakes Dredge & Dock Co. (N. J.)	do.	First National Bank Building
5	Drg.	2	M. J. Dady Engineering & Contracting Co. (N. Y.)	New York, N. Y.	367 Fulton Street (B.).
6	Frt.	4	Candler Dock & Dredge Co. (Mich.)	Detroit, Mich.	8145 Medina Street.
7	Frt.	1	Dunbar & Sullivan Dredging Co. (N. Y.)	Buffalo, N. Y.	Erie County Bank Building.
8	Frt.	0	J. H. Baer	Port Huron, Mich.	3129 Gratiot Avenue.
9	Frt.	1	Fox River Navigation Co. (Wis.)	Milwaukee, Wis.	Kaukauna, Wis.
10	Frt.	0	A. P. Vane	Wilmington, Del.	Seaford, Del.
11	Drg.	1	National Dredging Co. (Del.)	Duluth, Minn.	604 Builders Exchange.
12	Drg.	22	T. T. Sweet Dredging Co. (Fla.)	Miami, Fla.	302 Southwest North River Drive.
13	Frt.	2	Duluth-Superior Dredging Co. (Minn.)	Duluth, Minn.	Foot Forty-fifth Avenue West.
14	Frt.	0	Zenith Dredge Co. (Minn.)	do.	303 Glencoe Building.
15	Frt.	2	Duluth-Superior Dredging Co. (Minn.)	do.	Foot Forty-fifth Avenue West.
16	Frt.	1	Great Lakes Dredge & Dock Co. (N. J.)	do.	First National Bank Building.
17	Drg.	1	M. J. Dady Engineering & Contracting Co. (N. Y.)	New York, N. Y.	367 Fulton Street (B.).
18	Frt.	2	Cook & Brown Lime Co. (Wis.)	Milwaukee, Wis.	Oshkosh, Wis.
19	Frt.	1	S. O. Loveland Co. (Del.)	Philadelphia, Pa.	151 South Front Street.
20	Frt.	1	Huasteca Petroleum Co. (Me.)	Los Angeles, Calif.	Security Building.
21	Fsh.	0	Ohas. W. Johnson	Juneau, Alaska	Hoonah, Alaska.
22	Frt.	1	Fox River Navigation Co. (Wis.)	Milwaukee, Wis.	Kaukauna, Wis.
23	Drg.	1	National Dredging Co. (Del.)	Duluth, Minn.	604 Builders Exchange.
24	Frt.	1	William Slate	Cape Vincent, N. Y.	Alexandria Bay, N. Y.
25	Frt.	2	Duluth-Superior Dredging Co. (Minn.)	Duluth, Minn.	Foot Forty-fifth Avenue West.
26	Frt.	4	Candler Dock & Dredge Co. (Mich.)	Detroit, Mich.	8145 Medina Street.
27	Frt.	2	Cook & Brown Lime Co. (Wis.)	Milwaukee, Wis.	Oshkosh, Wis.
28	Frt.	1	Intra-Coastal Corporation (Del.)	New York, N. Y.	44 Beaver Street.
29	Frt.	1	Fox River Navigation Co. (Wis.)	Milwaukee, Wis.	Kaukauna, Wis.
30	Drg.	1	National Dredging Co. (Del.)	Duluth, Minn.	604 Builders Exchange.
31	Drg.	20	Delaware Dredging Co. (Del.)	Philadelphia, Pa.	316 Insurance Exchange Building.
32	Drg.	2	M. J. Dady Engineering & Contracting Co. (N. Y.)	New York, N. Y.	367 Fulton Street (B.).
33	Frt.	1	Intra-Coastal Corporation (Del.)	do.	44 Beaver Street.
34	Frt.	2	Cook & Brown Lime Co. (Wis.)	Milwaukee, Wis.	Oshkosh, Wis.
35	Drg.	2	Greiling Bros. Co. (Wis.)	do.	Green Bay, Wis.
36	Frt.	1	Fox River Navigation Co. (Wis.)	do.	Kaukauna, Wis.
37	Drg.	1	National Dredging Co. (Del.)	Duluth, Minn.	604 Builders Exchange.
38	Frt.	1	Great Lakes Dredge & Dock Co. (N. J.)	do.	First National Bank Building.
39	Frt.	1	M. Sullivan Dredging Co. (Mich.)	Detroit, Mich.	2254 Buhl Building.
40	Frt.	0	Zenith Dredge Co. (Minn.)	Duluth, Minn.	303 Glencoe Building.
41	Frt.	1	Great Lakes Dredge & Dock Co. (N. J.)	do.	First National Bank Building.
42	Frt.	0	Duluth-Superior Dredging Co. (Minn.)	do.	Foot Forty-fifth Avenue West.
43	Frt.	1	Huasteca Petroleum Co. (Me.)	Los Angeles, Calif.	Security Building.
44	Frt.	2	Cook & Brown Lime Co. (Wis.)	Milwaukee, Wis.	Oshkosh, Wis.
45	Frt.	0	M. J. Dady Engineering & Contracting Co. (N. Y.)	New York, N. Y.	367 Fulton Street (B.).
46	Frt.	0	Duluth-Superior Dredging Co. (Minn.)	Duluth, Minn.	Foot Forty-fifth Avenue West.
47	Frt.	1	Intra-Coastal Corporation (Del.)	New York, N. Y.	44 Beaver Street.
48	Frt.	2	Cook & Brown Lime Co. (Wis.)	Milwaukee, Wis.	Oshkosh, Wis.
49	Frt.	1	James P. McAllister	New York, N. Y.	17 State Street.
50	Frt.	1	Dunbar & Sullivan Dredging Co. (N. Y.)	Buffalo, N. Y.	Erie County Bank Building.
51	Frt.	15	Great Lakes Dredge & Dock Co. (N. J.)	Duluth, Minn.	First National Bank Building.
52	Drg.	2	M. J. Dady Engineering & Contracting Co. (N. Y.)	New York, N. Y.	367 Fulton Street (B.).
53	Frt.	0	City of Detroit (Mich.)	Detroit, Mich.	600 Marquette Building.
54	Frt.	1	Intra-Coastal Corporation (Del.)	New York, N. Y.	44 Beaver Street.
55	Frt.	2	Cook & Brown Lime Co. (Wis.)	Milwaukee, Wis.	Oshkosh, Wis.
56	Frt.	1	James P. McAllister	New York, N. Y.	17 State Street.
57	Frt.	1	P. F. & W. A. Kane	do.	Forty-sixth Street and East River.
58	Frt.	3	Keystone Welding & Engineering Co. (Del.)	Philadelphia, Pa.	201 South Front Street.
59	Frt.	1	Greiling Bros. Co. (Wis.)	Milwaukee, Wis.	Green Bay, Wis.
60	Frt.	2	Cook & Brown Lime Co. (Wis.)	do.	Oshkosh, Wis.
61	Frt.	1	Serefina O. Chiarello	New York, N. Y.	15 Moore Street.
62	Frt.	1	M. Sullivan Dredging Co. (Mich.)	Detroit, Mich.	853 Iroquois Building.
63	Drg.	1	Greiling Bros. Co. (Wis.)	Milwaukee, Wis.	Green Bay, Wis.
64	Mso.	1	McMullen & Pitz Construction Co. (Wis.)	do.	Manitowoc, Wis.
65	Frt.	1	Bartloy Scow Co. (N. Y.)	New York, N. Y.	59 Pearl Street.
66	Frt.	0	Great Lakes Dredge & Dock Co. (N. J.)	Duluth, Minn.	First National Bank Building.
67	Drg.	2	M. J. Dady Engineering & Contracting Co. (N. Y.)	New York, N. Y.	367 Fulton Street (B.).
68	Frt.	0	Zenith Dredge Co. (Minn.)	Duluth, Minn.	303 Glencoe Building.
69	Drg.	1	Greiling Bros. Co. (Wis.)	Milwaukee, Wis.	Green Bay, Wis.
70	Mso.	1	McMullen & Pitz Construction Co. (Wis.)	do.	Manitowoc, Wis.
71	Frt.	1	Serefina O. Chiarello	New York, N. Y.	1303-1317 First National Bank Building.
72	Drg.	2	M. J. Dady Engineering & Contracting Co. (N. Y.)	do.	367 Fulton Street (B.).

Unrigged Vessels

Line No.	Official No.	Rlg	Name of vessel	Tonnage		Register dimensions			When built	Where built
				Gross	Net	Length	Breadth	Depth		
1	168976	Sow.	No. 13.....	59	59	53.2	28.3	4.5	1892	Sheboygan, Wis.....
2	169260	Sow.	No. 13.....	102	102	77.4	26.0	5.9	1925	Duluth, Minn.....
3	164058	Sow.	No. 14.....	181	181	111.2	24.0	8.4	1896	Milwaukee, Wis.....
4	164542	Sow.	No. 14.....	550	550	132.0	41.0	11.8	1908	Pascagoula, Miss.....
5	164558	Sow.	No. 14.....	277	277	96.5	27.2	11.2	1908	Green Bay, Wis.....
6	164059	Sow.	No. 15.....	258	258	120.0	27.9	10.0	1900	Milwaukee, Wis.....
7	164796	Sow.	No. 15.....	152	152	107.0	34.0	8.2	1912	Wilmington, Del.....
8	162885	Sow.	No. 16.....	231	231	102.0	28.0	9.0	1903	Toledo, Ohio.....
9	164000	Sow.	No. 16 (steel).....	451	451	137.0	32.0	11.4	1908	Ferrysburg, Mich.....
10	164060	Sow.	No. 16.....	258	258	120.0	27.9	10.0	1900	Milwaukee, Wis.....
11	164797	Sow.	No. 16.....	152	152	107.0	34.0	8.3	1912	Wilmington, Del.....
12	168008	Sow.	No. 10.....	285	279	112.7	33.5	8.9	1919	Greenbush, Mass.....
13	162943	Sow.	No. 17 (steel).....	206	206	99.9	26.1	9.0	1906	Manitowoc, Wis.....
14	168009	Sow.	No. 17.....	284	279	112.7	33.5	8.9	1920	Greenbush, Mass.....
15	163205	Sow.	No. 18 (steel).....	394	394	125.0	30.0	12.0	1907	Ferrysburg, Mich.....
16	164062	Sow.	No. 18.....	350	350	125.4	30.0	11.4	1903	Milwaukee, Wis.....
17	168010	Sow.	No. 18.....	284	279	112.7	33.5	8.9	1920	Greenbush, Mass.....
18	164030	Sow.	No. 19.....	382	382	125.0	30.0	11.4	1903	Milwaukee, Wis.....
19	168011	Sow.	No. 19.....	284	279	112.7	33.5	8.9	1920	Greenbush, Mass.....
20	162646	Sow.	No. 20 (steel).....	772	772	162.0	40.2	12.5	1905	Manitowoc, Wis.....
21	164031	Sow.	No. 20 (steel).....	515	515	129.0	30.6	12.0	1904	do.....
22	164559	Sow.	No. 20.....	289	289	120.5	29.4	9.3	1911	Green Bay, Wis.....
23	168012	Sow.	No. 20.....	284	279	112.7	33.5	8.9	1920	Greenbush, Mass.....
24	169203	Sow.	No. 20.....	581	581	140.7	38.0	10.6	1907	Wilmington, Del.....
25	163759	Sow.	No. 21 (steel).....	974	974	180.1	37.4	13.8	1907	Manitowoc, Wis.....
26	164032	Sow.	No. 21 (steel).....	872	872	180.0	39.8	13.0	1906	do.....
27	165280	Sow.	No. 21.....	297	297	125.8	33.3	8.4	1904	Milwaukee, Wis.....
28	168284	Sow.	No. 21.....	284	279	112.7	33.5	8.9	1921	Greenbush, Mass.....
29	168979	Sow.	No. 21.....	196	196	102.3	31.3	7.1	1923	Manitowoc, Wis.....
30	169204	Sow.	No. 22.....	581	581	140.7	38.0	10.6	1908	Wilmington, Del.....
31	169205	Sow.	No. 23.....	581	581	140.7	38.0	10.6	1908	do.....
32	67349	Sow.	No. 24.....	254	254	118.0	28.9	9.3	1897	Duluth, Minn.....
33	67350	Sow.	No. 25.....	186	186	125.0	28.6	9.6	1897	do.....
34	168982	Sow.	No. 25.....	222	222	105.1	28.3	8.8	1923	Manitowoc, Wis.....
35	168983	Sow.	No. 26.....	222	222	105.1	28.3	8.8	1923	do.....
36	164910	Brg.	No. 28.....	287	287	103.1	33.2	9.4	1910	Verplanck, N. Y.....
37	165620	Sow.	No. 28.....	186	186	104.9	29.4	6.8	1914	Green Bay, Wis.....
38	166690	Sow.	No. 29.....	129	129	86.0	28.6	6.3	1914	do.....
39	67395	Sow.	No. 30.....	229	229	118.0	29.0	10.2	1898	Duluth, Minn.....
40	166689	Sow.	No. 30.....	454	454	135.0	33.4	11.8	1910	Green Bay, Wis.....
41	67410	Brg.	No. 33.....	382	372	160.0	23.6	11.6	1900	Wilmington, Del.....
42	163791	Sow.	No. 35 (steel).....	420	420	125.6	30.2	12.2	1900	Ferrysburg, Mich.....
43	167980	Sow.	No. 38 (steel).....	572	572	148.7	36.2	11.8	1908	Manitowoc, Wis.....
44	168686	Sow.	No. 42 (steel).....	480	480	138.0	32.4	11.9	1911	Ferrysburg, Mich.....
45	169228	Brg.	No. 48 (composite).....	247	247	97.4	35.0	8.1	1907	Detroit, Mich.....
46	167981	Brg.	No. 60 (steel).....	420	420	143.2	30.6	10.6	1912	Ashtabula, Ohio.....
47	167982	Brg.	No. 62 (steel).....	493	493	150.6	32.2	11.1	1914	do.....
48	165735	Sow.	No. 78.....	681	681	156.0	40.8	13.5	1914	Albany, N. Y.....
49	168257	Sow.	No. 100.....	33	33	49.8	18.4	4.0	1899	Detroit, Mich.....
50	163134	Brg.	No. 101.....	261	261	100.0	33.2	9.0	1907	Brooklyn, N. Y.....
51	163085	Brg.	No. 102.....	266	266	100.0	33.3	9.1	1907	do.....
52	165940	Brg.	No. 104.....	246	246	101.8	33.4	8.1	1912	Rondout, N. Y.....
53	165641	Brg.	No. 105.....	238	238	98.8	33.2	8.2	1912	do.....
54	163998	Brg.	No. 106.....	162	162	84.3	30.5	7.3	1908	Kingston, N. Y.....
55	163996	Brg.	No. 107.....	167	167	82.0	30.3	7.6	1907	do.....
56	163999	Brg.	No. 108.....	185	185	86.3	30.2	8.2	1908	Brooklyn, N. Y.....
57	51367	Brg.	No. 109.....	166	166	85.3	30.1	7.5	1900	do.....
58	167704	Brg.	No. 110.....	407	407	90.8	30.0	7.7	1919	do.....
59	167703	Brg.	No. 111.....	407	407	90.8	30.0	7.7	1919	do.....
60	167632	Brg.	No. 116 (steel).....	320	320	175.0	26.0	10.0	1919	Ambridge, Pa.....
61	169477	Brg.	No. 225 (steel).....	292	292	135.0	27.0	8.5	1925	Pittsburgh, Pa.....
62	169478	Brg.	No. 226 (steel).....	292	292	135.0	27.0	8.5	1925	do.....
63	169479	Brg.	No. 227 (steel).....	292	292	135.0	27.0	8.5	1925	do.....
64	169480	Brg.	No. 228 (steel).....	292	292	135.0	27.0	8.5	1925	do.....
65	169481	Brg.	No. 229.....	292	292	135.0	27.0	8.5	1925	do.....
66	168733	Brg.	No. 230 (steel).....	282	282	135.0	26.0	8.5	1922	do.....
67	168736	Brg.	No. 231 (steel).....	282	282	135.0	26.0	8.5	1922	do.....
68	168737	Brg.	No. 232 (steel).....	282	282	135.0	26.0	8.5	1922	do.....
69	168738	Brg.	No. 233 (steel).....	282	282	135.0	26.0	8.5	1922	do.....
70	168739	Brg.	No. 234 (steel).....	282	282	135.0	26.0	8.5	1922	do.....
71	168740	Brg.	No. 235 (steel).....	282	282	135.0	26.0	8.5	1922	do.....
72	168741	Brg.	No. 236 (steel).....	282	282	135.0	26.0	8.5	1922	do.....
73	168742	Brg.	No. 237 (steel).....	282	282	135.0	26.0	8.5	1922	do.....
74	168743	Brg.	No. 238 (steel).....	282	282	135.0	26.0	8.5	1922	do.....
75	168744	Brg.	No. 239 (steel).....	282	282	135.0	26.0	8.5	1922	do.....

¹ Formerly barge No. 23.
² Formerly barge No. 22.

³ Formerly barge Saint Anthony.
⁴ Formerly barge Saint Joseph.

Unrigged Vessels

689

Line No.	Service	Crew	Name of owner	Home port	Address of owner
1	Msc.	1	McMullen & Pitz Construction Co. (Wis.)	Milwaukee, Wis.	Manitowoc, Wis.
2	Msc.	2	Zenith Dredge Co.	Duluth, Minn.	303 Glencoe Building.
3	Frt.	1	Great Lakes Dredge & Dock Co. (N. J.)	do.	First National Bank Building.
4	Drg.	2	M. J. Dady Engineering & Contracting Co. (N. Y.)	New York, N. Y.	367 Fulton Street (B.).
5	Drg.	1	Greiling Bros. Co. (Wis.)	Milwaukee, Wis.	Green Bay, Wis.
6	Frt.	1	Great Lakes Dredge & Dock Co. (N. J.)	Duluth, Minn.	First National Bank Building.
7	Frt.	1	M. J. Dady Engineering & Contracting Co. (N. Y.)	New York, N. Y.	367 Fulton Street.
8	Frt.	0	Great Lakes Dredge & Dock Co. (N. J.)	Duluth, Minn.	First National Bank Building.
9	Frt.	0	do.	do.	Do.
10	Frt.	0	do.	do.	Do.
11	Frt.	1	M. J. Dady Engineering & Contracting Co. (N. Y.)	New York, N. Y.	367 Fulton Street.
12	Frt.	1	Boston Sand & Gravel Co. (Md.)	Boston, Mass.	88 Broad Street.
13	Frt.	0	M. Sullivan Dredging Co. (Mich.)	Detroit, Mich.	853 Iroquois Building.
14	Frt.	1	Boston Sand & Gravel Co. (Md.)	Boston, Mass.	88 Broad Street.
15	Frt.	1	M. Sullivan Dredging Co. (Mich.)	Detroit, Mich.	853 Iroquois Building.
16	Frt.	1	Great Lakes Dredge & Dock Co. (N. J.)	Duluth, Minn.	First National Bank Building.
17	Frt.	1	Boston Sand & Gravel Co. (Md.)	Boston, Mass.	88 Broad Street.
18	Frt.	1	Great Lakes Dredge & Dock Co. (N. J.)	Duluth, Minn.	First National Bank Building.
19	Frt.	1	Boston Sand & Gravel Co. (Md.)	Boston, Mass.	88 Broad Street.
20	Frt.	0	Great Lakes Dredge & Dock Co. (N. J.)	Duluth, Minn.	First National Bank Building.
21	Frt.	1	do.	do.	Do.
22	Drg.	1	Greiling Bros. Co. (Wis.)	Milwaukee, Wis.	Green Bay, Wis.
23	Frt.	1	Boston Sand & Gravel Co. (Md.)	Boston, Mass.	88 Broad Street.
24	Drg.	1	Fred E. Jones Dredging Co. (Del.)	Norfolk, Va.	Bank of Commerce Building.
25	Frt.	0	Great Lakes Dredge & Dock Co. (N. J.)	Duluth, Minn.	First National Bank Building.
26	Frt.	1	do.	do.	Do.
27	Lgt.	1	Greiling Bros. Co. (Wis.)	Milwaukee, Wis.	Green Bay, Wis.
28	Frt.	1	Boston Sand & Gravel Co. (Md.)	Boston, Mass.	88 Broad Street.
29	Msc.	1	Edward E. Gillen Co. (Wis.)	Milwaukee, Wis.	288 East Water Street.
30	Drg.	1	Fred E. Jones Dredging Co. (Del.)	Norfolk, Va.	Bank of Commerce Building.
31	Drg.	1	do.	do.	Do.
32	Frt.	0	Great Lakes Dredge & Dock Co. (N. J.)	Duluth, Minn.	First National Bank Building.
33	Frt.	0	do.	do.	Do.
34	Drg.	1	McMullen & Pitz Construction Co. (Wis.)	Milwaukee, Wis.	Manitowoc, Wis.
35	Drg.	1	do.	do.	Do.
36	Frt.	1	Joseph H. Moran	New York, N. Y.	17 Battery Place.
37	Msc.	4	Greiling Bros. Co. (Wis.)	Milwaukee, Wis.	Green Bay, Wis.
38	Frt.	1	do.	do.	Do.
39	Frt.	0	Great Lakes Dredge & Dock Co. (N. J.)	Duluth, Minn.	First National Bank Building.
40	Drg.	1	Edward E. Gillen Co. (Wis.)	Milwaukee, Wis.	288 East Water Street.
41	Frt.	1	Atlantic Refining Co. (Pa.)	Philadelphia, Pa.	3144 Passyunk Avenue
42	Frt.	0	M. Sullivan Dredging Co. (Mich.)	Detroit, Mich.	853 Iroquois Building.
43	Frt.	2	Great Lakes Dredge & Dock Co. (N. J.)	Duluth, Minn.	First National Bank Building.
44	Frt.	0	do.	do.	Do.
45	Pas.	6	do.	Cleveland, Ohio.	1630 Williamson Building.
46	Frt.	2	do.	Duluth, Minn.	First National Bank Building.
47	Frt.	2	do.	do.	Do.
48	Frt.	0	do.	do.	Do.
49	Frt.	0	Candler Dock & Dredge Co. (Mich.)	Detroit, Mich.	8145 Medina Street.
50	Frt.	1	Lighterage Corporation (N. Y.)	New York, N. Y.	25 Broadway.
51	Frt.	1	do.	do.	Do.
52	Frt.	1	do.	do.	Do.
53	Frt.	1	do.	do.	Do.
54	Frt.	1	do.	do.	Do.
55	Frt.	1	do.	do.	Do.
56	Frt.	1	do.	do.	Do.
57	Frt.	1	do.	do.	Do.
58	Frt.	1	do.	do.	Do.
59	Frt.	1	do.	do.	Do.
60	Frt.	1	Carnegie Steel Co. (N. J.)	Pittsburgh, Pa.	Carnegie Building.
61	Frt.	0	Iron City Sand & Gravel Co. (Pa.)	do.	Do.
62	Frt.	0	do.	do.	Do.
63	Frt.	0	do.	do.	Do.
64	Frt.	0	do.	do.	Do.
65	Frt.	0	do.	do.	Do.
66	Frt.	0	do.	do.	Do.
67	Frt.	0	do.	do.	1106 Bessemer Building.
68	Frt.	0	do.	do.	Do.
69	Frt.	0	do.	do.	Do.
70	Frt.	0	do.	do.	Do.
71	Frt.	0	do.	do.	Do.
72	Frt.	0	do.	do.	Do.
73	Frt.	0	do.	do.	Do.
74	Frt.	0	do.	do.	Do.
75	Frt.	0	do.	do.	Do.

‡ Formerly barge Harry A. Blair.
 § Formerly barge Seven Bros. No. 1.

† Formerly barge Seven Bros. No. 2.
 • Formerly barge M. P. Smith.

Unrigged Vessels

Line No.	Official No.	Rig	Name of vessel	Tonnage		Register dimensions			When built	Where built	
				Gross	Net	Length	Breadth	Depth			
							Feet	Feet	Feet		
1	168745	Brg.	No. 240 (steel)	292	292	135.0	27.0	8.5	1923	Pittsburgh, Pa.	
2	168746	Brg.	No. 241 (steel)	292	292	135.0	27.0	8.5	1923	do.	
3	168747	Brg.	No. 242 (steel)	292	292	135.0	27.0	8.5	1923	do.	
4	168748	Brg.	No. 243 (steel)	292	292	135.0	27.0	8.5	1923	do.	
5	168749	Brg.	No. 244 (steel)	292	292	135.0	27.0	8.5	1923	do.	
6	168750	Brg.	No. 245 (steel)	292	292	135.0	27.0	8.5	1923	do.	
7	168751	Brg.	No. 246 (steel)	292	292	135.0	27.0	8.5	1923	do.	
8	168752	Brg.	No. 247 (steel)	292	292	135.0	27.0	8.5	1923	do.	
9	168753	Brg.	No. 248 (steel)	292	292	135.0	27.0	8.5	1923	do.	
10	168754	Brg.	No. 249 (steel)	292	292	135.0	27.0	8.5	1923	do.	
11	167573	Sow.	No. 275	157	157	92.8	27.7	7.3	1919	Baltimore, Md.	
12	169596	Sow.	No. 325	318	314	110.5	32.5	9.5	1926	Gildersleeve, Conn.	
13	167568	Sow.	No. 341	167	167	92.5	27.6	7.2	1919	Baltimore, Md.	
14	167416	Sow.	No. 352	168	168	93.0	27.7	7.3	1918	do.	
15	168768	Brg.	No. 359	128	128	90.0	20.0	8.0	1916	Pittsburgh, Pa.	
16	169485	Brg.	No. 364	187	187	100.0	26.0	8.0	1916	Unknown.	
17	169486	Brg.	No. 368	187	187	100.0	26.0	8.0	1916	do.	
18	168776	Brg.	No. 369	184	184	100.0	26.0	7.9	1915	Pittsburgh, Pa.	
19	168777	Brg.	No. 371	187	187	100.0	26.0	8.0	1917	do.	
20	168779	Brg.	No. 373	187	187	100.0	26.0	8.0	1917	do.	
21	168780	Brg.	No. 374	187	187	100.0	26.0	8.0	1917	do.	
22	168781	Brg.	No. 376	187	187	100.0	26.0	8.0	1917	do.	
23	168782	Brg.	No. 378	187	187	100.0	26.0	8.0	1917	do.	
24	168783	Brg.	No. 379	187	187	100.0	26.0	8.0	1917	do.	
25	168784	Brg.	No. 380	187	187	100.0	26.0	8.0	1917	do.	
26	168785	Brg.	No. 381	187	187	100.0	26.0	8.0	1917	do.	
27	168786	Brg.	No. 382	187	187	100.0	26.0	8.0	1917	do.	
28	168787	Brg.	No. 383	187	187	100.0	26.0	8.0	1917	do.	
29	168788	Brg.	No. 384	187	187	100.0	26.0	8.0	1917	do.	
30	168789	Brg.	No. 385	187	187	100.0	26.0	8.0	1917	do.	
31	168790	Brg.	No. 386	187	187	100.0	26.0	8.0	1918	do.	
32	168791	Brg.	No. 387	187	187	100.0	26.0	8.0	1918	do.	
33	168793	Brg.	No. 390	187	187	100.0	26.0	8.0	1918	do.	
34	168794	Brg.	No. 391	187	187	100.0	26.0	8.0	1918	do.	
35	168795	Brg.	No. 392	187	187	100.0	26.0	8.0	1918	do.	
36	168796	Brg.	No. 393	187	187	100.0	26.0	8.0	1918	do.	
37	168797	Brg.	No. 394	187	187	100.0	26.0	8.0	1919	do.	
38	168798	Brg.	No. 395	187	187	100.0	26.0	8.0	1918	do.	
39	168800	Brg.	No. 397	187	187	100.0	26.0	8.0	1918	do.	
40	168801	Brg.	No. 398	187	187	100.0	26.0	8.0	1917	do.	
41	168802	Brg.	No. 399	187	187	100.0	26.0	8.0	1916	do.	
42	168803	Brg.	No. 400	96	96	90.0	20.0	6.0	1913	do.	
43	168804	Brg.	No. 401	96	96	90.0	20.0	6.0	1913	do.	
44	168805	Brg.	No. 402	96	96	90.0	20.0	6.0	1913	do.	
45	168806	Brg.	No. 403	96	96	90.0	20.0	6.0	1913	do.	
46	168807	Brg.	No. 404	96	96	90.0	20.0	6.0	1913	do.	
47	168808	Brg.	No. 405	96	96	90.0	20.0	6.0	1913	do.	
48	168809	Brg.	No. 406	96	96	90.0	20.0	6.0	1913	do.	
49	168810	Brg.	No. 407	96	96	90.0	20.0	6.0	1913	do.	
50	168811	Brg.	No. 408	96	96	90.0	20.0	6.0	1913	do.	
51	168812	Brg.	No. 409	96	96	90.0	20.0	6.0	1913	do.	
52	168813	Brg.	No. 410	96	96	90.0	20.0	6.0	1913	do.	
53	167417	Sow.	No. 422	168	168	93.0	27.7	7.3	1918	Baltimore, Md.	
54	168814	Brg.	No. 460	187	187	100.0	26.0	8.0	1915	Pittsburgh, Pa.	
55	168816	Brg.	No. 462	187	187	100.0	26.0	8.0	1915	do.	
56	168827	Brg.	No. 464	187	187	100.0	26.0	8.0	1914	do.	
57	168818	Brg.	No. 465	187	187	100.0	26.0	8.0	1914	do.	
58	168819	Brg.	No. 466	187	187	100.0	26.0	8.0	1916	do.	
59	168820	Brg.	No. 467	187	187	100.0	26.0	8.0	1918	do.	
60	168823	Brg.	No. 470	187	187	100.0	26.0	8.0	1918	do.	
61	168824	Brg.	No. 471	187	187	100.0	26.0	8.0	1913	do.	
62	168825	Brg.	No. 472	187	187	100.0	26.0	8.0	1914	do.	
63	168826	Brg.	No. 473	187	187	100.0	26.0	8.0	1914	do.	
64	168830	Brg.	No. 603	128	128	90.0	20.0	8.0	1916	do.	
65	163475	Sow.	No. 2 L.	136	136	90.0	26.0	6.6	1908	Detroit, Mich.	
66	163476	Sow.	No. 3 L.	136	136	90.0	26.0	6.6	1908	do.	
67	163477	Sow.	No. 4 L.	136	136	90.0	26.0	6.6	1908	do.	
68	163478	Sow.	No. 5 L.	136	136	90.0	26.0	6.6	1908	do.	
69	163479	Sow.	No. 6 L.	136	136	90.0	26.0	6.6	1908	do.	
70	165507	Brg.	Nyando	443	411	99.7	31.4	8.2	1913	Mariners Harbor, N. Y.	
71	168200	Sow.	O. D. No. 1	8	8	28.4	15.8	2.2	1921	Fletcher Bay, Wash.	
72	162378	Brg.	O. D. No. 26	172	145	90.9	30.2	7.1	1905	Tottenville, N. Y.	
73	162389	Brg.	O. D. No. 27	165	141	89.4	30.2	7.2	1906	do.	
74	162419	Brg.	O. D. No. 28	167	144	89.3	30.1	7.4	1905	do.	
75	163864	Brg.	O. D. No. 29	362	362	91.4	30.2	6.7	1909	do.	
76	163865	Brg.	O. D. No. 30	362	362	91.4	30.2	6.7	1909	do.	
77	163879	Brg.	O. D. No. 31	362	362	91.4	30.2	6.7	1909	do.	
78	163919	Brg.	O. D. No. 32	353	353	88.7	30.0	6.8	1909	Suffolk, Va.	
79	164365	Brg.	O. D. No. 33	378	378	91.3	30.4	6.9	1911	do.	
80	164390	Brg.	O. D. No. 34	353	353	90.3	28.9	6.9	1911	do.	
81	164404	Brg.	O. D. No. 35	361	361	91.3	29.3	7.0	1911	do.	

Unrigged Vessels

691

Line No.	Serv-ice	Crew	Name of owner	Home port	Address of owner
1	Frt.	0	Iron City Sand & Gravel Co. (Pa.)	Pittsburgh, Pa.	1106 Bessemer Building.
2	Frt.	0	do	do	Do.
3	Frt.	0	do	do	Do.
4	Frt.	0	do	do	Do.
5	Frt.	0	do	do	Do.
6	Frt.	0	do	do	Do.
7	Frt.	0	do	do	Do.
8	Frt.	0	do	do	Do.
9	Frt.	0	do	do	Do.
10	Frt.	0	do	do	Do.
11	Frt.	1	Rapid Coaling & Transfer Co. (Del.)	Baltimore, Md.	Keyser Building.
12	Frt.	2	Gildersleeve Shipbuilding Co. (Conn.)	Hartford, Conn.	Gildersleeve, Conn.
13	Frt.	1	Rapid Coaling & Transfer Co. (Del.)	Baltimore, Md.	Keyser Building.
14	Frt.	1	Chesapeake Lighterage & Towing Co. (Md.)	do	701 Keyser Building.
15	Frt.	0	Iron City Sand & Gravel Co. (Pa.)	Pittsburgh, Pa.	1106 Bessemer Building.
16	Frt.	0	do	do	Do.
17	Frt.	0	do	do	Do.
18	Frt.	0	do	do	Do.
19	Frt.	0	do	do	Do.
20	Frt.	0	do	do	Do.
21	Frt.	0	do	do	Do.
22	Frt.	0	do	do	Do.
23	Frt.	0	do	do	Do.
24	Frt.	0	do	do	Do.
25	Frt.	0	do	do	Do.
26	Frt.	0	do	do	Do.
27	Frt.	0	do	do	Do.
28	Frt.	0	do	do	Do.
29	Frt.	0	do	do	Do.
30	Frt.	0	do	do	Do.
31	Frt.	0	do	do	Do.
32	Frt.	0	do	do	Do.
33	Frt.	0	do	do	Do.
34	Frt.	0	do	do	Do.
35	Frt.	0	do	do	Do.
36	Frt.	0	do	do	Do.
37	Frt.	0	do	do	Do.
38	Frt.	0	do	do	Do.
39	Frt.	0	do	do	Do.
40	Frt.	0	do	do	Do.
41	Frt.	0	do	do	Do.
42	Frt.	0	do	do	Do.
43	Frt.	0	do	do	Do.
44	Frt.	0	do	do	Do.
45	Frt.	0	do	do	Do.
46	Frt.	0	do	do	Do.
47	Frt.	0	do	do	Do.
48	Frt.	1	do	do	Do.
49	Frt.	0	do	do	Do.
50	Frt.	0	do	do	Do.
51	Frt.	1	do	do	Do.
52	Frt.	0	do	do	Do.
53	Frt.	1	Chesapeake Lighterage & Towing Co. (Md.)	do	701 Keyser Building.
54	Frt.	0	Iron City Sand & Gravel Co. (Pa.)	do	1106 Bessemer Building.
55	Frt.	0	do	do	Do.
56	Frt.	0	do	do	Do.
57	Frt.	0	do	do	Do.
58	Frt.	0	do	do	Do.
59	Frt.	0	do	do	Do.
60	Frt.	0	do	do	Do.
61	Frt.	0	do	do	Do.
62	Frt.	0	do	do	Do.
63	Frt.	0	do	do	Do.
64	Frt.	0	do	do	Do.
65	Frt.	1	Great Lakes Dredge & Dock Co. (N. J.)	Duluth, Minn.	First National Bank Building.
66	Frt.	0	do	do	Do.
67	Frt.	0	do	do	Do.
68	Frt.	0	do	do	Do.
69	Frt.	0	do	do	Do.
70	Frt.	1	New York Central R. R. Co. (N. Y.)	New York, N. Y.	6 Beaver Street.
71	Frt.	0	Fred Olson	Seattle, Wash.	Fletchers Bay, Wash.
72	Frt.	1	Chatham Lighterage Co. (N. Y.)	New York, N. Y.	Pier 49, North River.
73	Frt.	1	do	do	Do.
74	Frt.	1	do	do	Do.
75	Frt.	1	Eastern Steamship Lines (Me.)	do	Do.
76	Frt.	1	do	do	Do.
77	Frt.	1	do	do	Do.
78	Frt.	1	do	do	Do.
79	Frt.	1	do	do	Do.
80	Frt.	1	do	do	Do.
81	Frt.	1	do	do	Do.

Unrigged Vessels

Line No.	Official No.	Rig	Name of vessel	Tonnage		Register dimensions			When built	Where built
				Gross	Net	Length	Breadth	Depth		
				<i>Feet</i>			<i>Feet</i>			
1	164440	Brg.	O. D. No. 36	385	385	91.7	29.0	6.9	1911	Suffolk, Va.
2	164458	Brg.	O. D. No. 37	355	355	91.4	29.2	6.9	1911	do.
3	164501	Brg.	O. D. No. 38	360	360	91.4	29.0	6.9	1911	do.
4	164616	Brg.	O. D. No. 39	184	173	101.6	31.2	7.3	1911	do.
5	164670	Brg.	O. D. No. 40	190	174	101.0	31.6	7.5	1911	do.
6	166210	Brg.	O. D. No. 60	177	177	94.8	30.1	7.0	1913	Brooklyn, N. Y.
7	166211	Brg.	O. D. No. 61	178	178	95.2	30.1	7.2	1913	do.
8	198066	Sow.	O. F. P. Co. 1	35	35	55.6	18.0	4.2	1915	Everett, Wash.
9	164678	Sow.	O. O. Co. No. 1	11	11	36.5	11.3	3.4	1911	Olympia, Wash.
10	164904	Sow.	O. O. Co. No. 2	8	8	32.3	12.3	3.0	1912	do.
11	165311	Sow.	O. O. I. Co. No. 1	17	17	40.3	14.2	3.8	1913	do.
12	162074	Brg.	O. B and J. No. 1	271	271	101.0	25.1	10.4	1903	Rondout, N. Y.
13	168303	Sow.	O. T. & B. No. 10	268	268	97.6	34.0	9.4	1921	Seattle, Wash.
14	168333	Sow.	O. T. & B. No. 11	271	271	97.4	34.0	9.4	1923	do.
15	162620	Brg.	Oakfield	436	413	100.0	30.3	8.2	1905	Weehawken, N. J.
16	163515	Brg.	Oakland	502	502	95.6	34.1	8.6	1906	Perth Amboy, N. J.
17	160300	Brg.	Oakland	294	294	78.6	28.0	6.6	1916	Brooklyn, N. Y.
18	19106	Brg.	Oak Leaf	395	375	160.0	31.2	10.7	1866	Cleveland, Ohio
19	166213	Brg.	Oakport	270	270	101.0	34.0	8.9	1916	Brooklyn, N. Y.
20	162667	Brg.	Oak Ridge	273	273	110.4	30.9	8.9	1904	Sleightsburg, N. Y.
21	165031	Brg.	O'Boyle Brothers	374	374	112.4	29.0	11.5	1906	do.
22	168545	Brg.	O'Boyle Brothers	2,200	2,200	267.3	46.0	23.6	1919	Westpoint, Va.
23	168546	Brg.	O'Boyle Sisters	2,200	2,200	267.3	46.0	23.6	1919	Jacksonville, Fla.
24	165022	Brg.	Ocala	188	188	85.3	30.1	8.4	1912	Kingston, N. Y.
25	167482	Brg.	Ocean Queen	467	467	109.8	32.0	13.3	1913	do.
26	166426	Brg.	Ogden	238	238	94.6	34.1	8.4	1916	Rondout, N. Y.
27	163118	Brg.	Ohio (composite)	768	203	110.0	40.0	8.0	1906	Chicago, Ill.
28	169409	Brg.	Oil Transfer No. 10	217	217	106.9	30.1	6.9	Unknown
29	165841	Brg.	Oil Transfer No. 11	323	323	112.0	34.0	9.4	1914	Brooklyn, N. Y.
30	167394	Brg.	Oil Trough Ferry	8	8	56.6	12.0	1.8	1918	Calico Rock, Ark.
31	168043	Brg.	Old Farmer Ferry	11	11	53.8	12.0	2.2	1919	Bigelow, Ark.
32	163143	Drg.	Old Hickory	773	400	128.5	43.0	8.0	1907	Duluth, Minn.
33	166746	Sow.	Olive Etta	51	38	71.0	20.2	4.5	1917	Boothbay, Me.
34	165664	Sow.	Olympia Door Co.	24	24	42.8	17.4	3.9	1914	Olympia, Wash.
35	162833	Sow.	Olympia No. 4	73	73	67.2	22.0	6.0	1906	do.
36	163783	Sow.	Olympia No. 6	145	145	81.2	30.9	7.2	1909	Tacoma, Wash.
37	165228	Brg.	Olympic	1,469	1,353	224.4	42.1	21.3	1892	Bath, Me.
38	169110	Sow.	Olympic	34	34	51.3	21.9	3.6	1910	Port Townsend, Wash.
39	168023	Drg.	Omadhoun (steel)	346	337	110.0	41.1	8.3	1911	Lyons, N. Y.
40	162851	Brg.	Omaha	344	344	120.4	28.6	4.7	1906	Winslow, Wash.
41	53284	Brg.	137 (steel)	2,480	2,367	345.5	45.0	26.0	1896	Superior, Wis.
42	168202	Cnl.	Onelda	160	160	96.9	17.6	10.0	1911	Tonawanda, N. Y.
43	169288	Brg.	Onelda	445	445	100.0	32.2	7.7	1925	Newburgh, N. Y.
44	169658	Brg.	ONEIDA	619	619	176.7	40.3	9.4	1921	Ambridge, Pa.
45	168708	Brg.	O'Neill Bros.	267	267	107.0	22.5	11.5	1920	Kingston, N. Y.
46	168224	Cnl.	Onondaga	160	160	96.9	17.6	10.0	1911	Tonawanda, N. Y.
47	166517	Brg.	Ontario	490	490	201.3	23.8	12.0	1916	Chesapeake City, Md.
48	168700	Brg.	Ontario	423	423	110.4	30.2	12.7	1923	Kingston, N. Y.
49	168727	Brg.	Ontario	523	523	120.2	33.0	14.1	1922	Wilmington, Del.
50	169096	Brg.	Oquawka	19	19	50.2	15.3	2.8	1924	Oquawka, Ill.
51	168846	Brg.	Orange	283	283	99.4	34.2	9.4	1923	Kingston, N. Y.
52	169102	Brg.	Orange	333	333	112.1	33.3	10.0	1921	Astoria, N. Y.
53	169589	Brg.	Orazio	15	15	40.0	12.5	4.0	1926	San Francisco, Calif.
54	166527	Brg.	Oregon	516	516	96.6	34.0	8.6	1916	Rondout, N. Y.
55	165033	Brg.	Orinoco	477	477	201.3	23.8	10.8	1912	Elkton, Md.
56	167039	Brg.	Orlando	203	203	95.0	32.0	7.3	1913	Rondout, N. Y.
57	166184	Brg.	Ormond	165	165	85.4	30.0	7.7	1913	Brooklyn, N. Y.
58	165482	Cnl.	Orville Griffin	57	53	90.0	14.6	6.0	1910	Hudson Falls, N. Y.
59	53261	Brg.	Oscawana	410	381	100.0	30.0	7.6	1890	Brooklyn, N. Y.
60	53320	Brg.	Osceola	209	209	91.2	23.0	10.4	1902	Rondout, N. Y.
61	169347	Brg.	Osceola	10	10	39.7	11.1	3.0	1923	Osceola, Ark.
62	162051	Brg.	Ossining	415	393	100.0	30.0	7.8	1903	Brooklyn, N. Y.
63	168704	Brg.	Oswego	523	523	120.2	33.0	14.1	1922	Wilmington, Del.
64	167032	Cnl.	Otis N. Shepard	226	208	106.5	22.5	9.7	1917	Champlain, N. Y.
65	162461	Brg.	Ottawa	436	421	100.7	30.4	8.2	1905	Weehawken, N. J.
66	53289	Brg.	Otter	539	539	143.8	32.5	7.1	1898	San Francisco, Calif.
67	168336	Brg.	Overcliff	654	654	111.6	33.6	9.1	1919	Jersey City, N. J.
68	167023	Sow.	Ox	64	64	60.8	20.1	5.8	1914	Buffalo, N. Y.
69	169307	Sow.	P. B. No. 2	11	11	32.2	11.7	3.3	1920	Petersburg, Alaska
70	169639	Sow.	P. G. No. 1	22	22	49.8	14.0	4.0	1927	Seattle, Wash.
71	164761	Sow.	P. G. No. 2	7	7	34.4	9.8	2.6	1912	Anacortes, Wash.
72	164762	Sow.	P. G. No. 3	7	7	34.4	9.8	2.6	1912	do.
73	165163	Sow.	P. G. No. 4	8	8	34.0	10.5	3.0	1913	do.
74	165164	Sow.	P. G. No. 5	8	8	34.0	10.5	3.0	1913	do.
75	165163	Sow.	P. G. No. 6	34	34	60.0	16.0	4.0	1913	do.
76	166637	Sow.	P. G. No. 7	6	6	34.0	10.8	2.4	1917	do.
77	166638	Sow.	P. G. No. 8	6	6	34.0	10.8	2.4	1917	do.
78	169435	Sow.	P. G. 9	23	23	50.0	14.0	4.1	1926	Seattle, Wash.
79	164424	Sow.	P. M. No. 2	10	10	32.6	12.1	3.5	1911	Port Madison, Wash.
80	164744	Sow.	P. W. No. 1	23	23	50.0	16.0	3.5	1912	Anacortes, Wash.

1 Formerly barge Abendroth Bros.

Unrigged Vessels

Line No.	Service	Crew	Name of owner	Home port	Address of owner
1	Frt.	1	Eastern Steamship Lines (Me.)	New York, N. Y.	Pier 49, North River.
2	Frt.	1	do.	do.	Do.
3	Frt.	1	do.	do.	Do.
4	Frt.	1	do.	do.	Do.
5	Frt.	1	do.	do.	Do.
6	Frt.	1	do.	do.	Do.
7	Frt.	1	do.	do.	Do.
8	Frt.	0	Merrill & Ring Lumber Co. (Wash.)	Seattle, Wash.	Port Angeles, Wash.
9	Frt.	1	Olympia Oyster Co. (Wash.)	Tacoma, Wash.	Olympia, Wash.
10	Frt.	0	do.	do.	Do.
11	Frt.	0	Olympia Oyster Investment Co. (Wash.)	do.	Do.
12	Frt.	1	Anthony O'Boyle	New York, N. Y.	16 Bridge Street.
13	Frt.	0	J. A. McEachern Co. (Wash.)	Seattle, Wash.	Colman Building.
14	Frt.	0	do.	do.	Do.
15	Frt.	1	New York Central R. R. Co. (N. Y.)	New York, N. Y.	6 Beaver Street.
16	Frt.	1	Southern Pacific Co. (Ky.)	do.	Pier 49, North River.
17	Frt.	1	B. & O. R. R. Co. (Md.)	Baltimore, Md.	Baltimore and Charles Streets.
18	Frt.	2	Sturgeon Bay Stone Co. (Wis.)	Millwaukee, Wis.	Sturgeon Bay, Wis.
19	Frt.	1	New York & Cuba Mail S. S. Co. (Me.)	New York, N. Y.	Foot Wall Street.
20	Frt.	1	Clary Bros. (N. Y.)	do.	116 Broad Street.
21	Frt.	1	Anthony O'Boyle	do.	16 Bridge Street.
22	Frt.	2	do.	do.	Do.
23	Frt.	2	do.	do.	Do.
24	Frt.	1	Clyde Steamship Co. (Me.)	do.	Pier 36, North River.
25	Frt.	1	Edward Moore	do.	1 Broadway.
26	Frt.	0	Southern Pacific Co. (Ky.)	do.	Pier 49, North River.
27	Frt.	5	Great Lakes Dredge & Dock Co. (N. J.)	Duluth, Minn.	First National Bank Building.
28	Frt.	1	Oil Transfer Corp. (Del.)	New York, N. Y.	17 Battery Place.
29	Frt.	1	do.	do.	Do.
30	Pas.	1	J. B. Fitzhugh	Memphis, Tenn.	Batesville, Ark.
31	Fer.	1	Claude O. Boyay	do.	Stuttgart, Ark.
32	Drg.	8	Duluth Superior Dredging Co. (Minn.)	Duluth, Minn.	Foot Forty-fifth Avenue West.
33	Frt.	1	O. I. Barnes	Boothbay, Me.	Wiscasset, Me.
34	Frt.	0	Olympia Door Co. (Wash.)	Tacoma, Wash.	Olympia, Wash.
35	Frt.	0	D. R. Helser	Seattle, Wash.	Do.
36	Frt.	0	James Martin	do.	Do.
37	Fsh.	3	Hermosa Amusement Corporation (Calif.)	San Francisco, Calif.	Mills Building.
38	Pld.	0	Olympic Pile Driving Co. (Wash.)	Port Townsend, Wash.	Tyler Street Wharf.
39	Frt.	3	Dunbar & Sullivan Dredging Co. (N. Y.)	Buffalo, N. Y.	Erie County Bank Building.
40	Frt.	1	American Yukon Navigation Co. (W. Va.)	Eagle, Alaska.	Skagway, Alaska.
41	Frt.	8	Nassau Ship & Dredge Co. (Ind.)	Chicago, Ill.	39 South LaSalle Street.
42	Frt.	1	Lake Champlain Transportation Co. (N. Y.)	Albany, N. Y.	Whitehall, N. Y.
43	Frt.	1	New York Central R. R. Co. (N. Y.)	New York, N. Y.	6 Beaver Street.
44	Frt.	0	Gulf Refining Co. (Tex.)	Port Arthur, Tex.	do.
45	Frt.	1	R. Lenahan Co. (N. Y.)	Albany, N. Y.	Kingston, N. Y.
46	Frt.	1	Lake Champlain Transportation Co. (N. Y.)	do.	Whitehall, N. Y.
47	Frt.	2	Southern Transportation Co. (N. J.)	Philadelphia, Pa.	Commercial Trust Building.
48	Frt.	1	New York Central R. R. Co. (N. Y.)	New York, N. Y.	6 Beaver Street.
49	Frt.	2	International Elevating Co. (N. J.)	do.	101 Produce Exchange.
50	Fer.	1	Robt. McOlgan	Chicago, Ill.	Oquawka, Ill.
51	Frt.	1	Southern Pacific Co. (Ky.)	New York, N. Y.	Pier 49, North River.
52	Frt.	1	Wm. Spencer & Son Corporation (N. Y.)	do.	40 Rector Street.
53	Fsh.	0	W. A. Anderson	San Francisco, Calif.	Innes Avenue and Griffith Street.
54	Frt.	1	Southern Pacific Co. (Ky.)	New York, N. Y.	Pier 49, North River.
55	Frt.	2	Southern Transportation Co. (N. J.)	Philadelphia, Pa.	Commercial Trust Co.
56	Frt.	1	Clyde Steamship Co. (Me.)	New York, N. Y.	Pier 36, North River.
57	Frt.	0	do.	do.	Do.
58	Frt.	1	Griffin Lumber Co. (N. Y.)	Albany, N. Y.	Hudson Falls, N. Y.
59	Frt.	1	New York Central R. R. Co. (N. Y.)	New York, N. Y.	6 Beaver Street.
60	Frt.	1	Keeler Transportation Line (N. Y.)	do.	1 Broadway.
61	Pas.	1	Mrs. Nettie Smoker Peters	Memphis, Tenn.	Oscola, Ark.
62	Frt.	1	New York Central R. R. Co. (N. Y.)	New York, N. Y.	6 Beaver Street.
63	Frt.	2	International Elevating Co. (N. J.)	do.	101 Produce Exchange.
64	Frt.	1	Charles M. Roberts	Rouses Point, N. Y.	Champlain, N. Y.
65	Frt.	1	New York Central R. R. Co. (N. Y.)	New York, N. Y.	6 Beaver Street.
66	Frt.	0	American Yukon Navigation Co. (W. Va.)	Eagle, Alaska.	Skagway, Alaska.
67	Frt.	1	Jarvis Lighterage Co. (N. Y.)	New York, N. Y.	44 Whitehall Street.
68	Wld.	4	Buffalo Marine Construction Corporation (N. Y.)	Buffalo, N. Y.	South Michigan Street.
69	Fsh.	0	Petersburg By-Products Co. (Wash.)	Petersburg, Alaska.	do.
70	Fsh.	0	Fidalgo Island Packing Co. (Me.)	Seattle, Wash.	Melhorn Building.
71	Frt.	0	do.	do.	Anacortes, Wash.
72	Frt.	0	do.	do.	Do.
73	Frt.	0	do.	do.	Do.
74	Frt.	0	do.	do.	Do.
75	Frt.	0	do.	do.	Do.
76	Frt.	0	do.	do.	Do.
77	Frt.	0	do.	do.	Do.
78	Frt.	0	do.	do.	Do.
79	Frt.	0	Andrew Olsen	do.	Port Madison, Wash.
80	Frt.	0	Point Worde Packing Co. (Alaska)	Port Townsend, Wash.	Colman Buildings.

Unrigged Vessels

Line No.	Official No.	Rlg	Name of vessel	Tonnage		Register dimensions			When built	Where built
				Gross	Net	Length	Breadth	Depth		
				Feet						
1	164745	Sow.	P. W. No. 2.....	23	23	50.0	16.0	3.5	1912	Anacortes, Wash.....
2	168527	Sow.	P. B. Co. No. 1.....	10	10	40.0	14.0	2.2	1922	Scow Bay, Alaska.....
3	162488	Sow	P. C. Co. No. 1.....	68	68	60.8	26.7	5.0	1925	Winslow, Wash.....
4	165556	Sow	P. C. Co. No. 2.....	193	193	90.2	32.0	7.8	1913	Seattle, Wash.....
5	168717	Sow	P. C. Co. No. 3.....	56	56	60.0	21.9	5.0	1923	Hadlock, Wash.....
6	164351	Sow.	P. L. Co. No. 2.....	48	48	60.0	20.0	4.5	1903	Hoquiam, Wash.....
7	164768	Sow.	P. L. Co. No. 3.....	113	113	70.2	30.3	6.0	1912	do.....
8	165371	Sow.	P. L. Co. No. 4.....	150	150	95.0	30.0	6.0	1913	do.....
9	168380	Sow.	P. L. Co. No. 5.....	148	148	94.9	30.0	5.9	1922	do.....
10	166651	Sow.	P. P. Co. No. 1.....	30	30	56.3	15.8	4.1	1917	Bellingham, Wash.....
11	167209	Sow.	P. P. Co. No. 1.....	30	30	56.3	15.9	4.1	1918	do.....
12	163652	Sow.	P. P. Co. No. 2.....	30	30	56.3	15.8	4.1	1917	do.....
13	167940	Sow.	P. T. T. No. 1.....	135	135	71.5	30.3	7.1	1920	Port Angeles, Wash.....
14	162901	Sow.	P. B. M. Co. No. 6.....	123	123	78.0	30.1	6.2	1906	Port Blakely, Wash.....
15	165637	Sow.	P. B. T. Co. No. 4.....	32	32	40.1	20.0	5.0	1914	do.....
16	166595	Sow.	P. B. T. Co. No. 5.....	38	38	45.7	20.0	5.0	1917	do.....
17	164274	Sow.	P. B. T. Co. No. 8.....	71	71	60.0	24.1	5.6	1910	do.....
18	164502	Sow.	P. B. T. Co. No. 9.....	70	70	60.0	24.0	5.8	1911	do.....
19	164701	Sow.	P. B. T. Co. No. 10.....	70	70	60.0	24.0	6.2	1911	do.....
20	165141	Sow.	P. B. T. Co. No. 11.....	60	60	58.8	23.7	5.2	1913	do.....
21	166929	Sow.	P. O. C. Co. No. 1.....	107	107	79.1	24.0	6.3	1911	Seattle, Wash.....
22	160933	Sow.	P. O. C. Co. No. V.....	22	22	39.0	19.9	3.7	1911	do.....
23	166934	Sow.	P. O. C. Co. No. VI.....	12	12	37.2	12.0	3.5	1911	do.....
24	166330	Sow.	P. F. F. Co. No. 1.....	24	24	47.8	16.0	3.8	1916	Ketchikan, Alaska.....
25	54541	Sow.	P. N. P. Co. No. 5.....	6	6	35.0	10.0	2.5	1899	Blaine, Wash.....
26	54569	Sow.	P. T. P. Co. No. 3.....	26	26	51.0	15.9	4.0	1900	Port Townsend, Wash.....
27	54572	Sow.	P. T. P. Co. No. 6.....	19	19	45.0	14.0	3.8	1900	do.....
28	54576	Sow.	P. T. P. Co. No. 10.....	19	19	45.0	14.0	3.8	1900	do.....
29	163815	Sow.	P. T. P. Co. No. 11.....	23	23	50.3	16.1	3.5	1909	do.....
30	163816	Sow.	P. T. P. Co. No. 12.....	23	23	50.3	16.1	3.5	1909	do.....
31	163817	Sow.	P. T. P. Co. No. 13.....	23	23	50.3	16.1	3.5	1909	do.....
32	165427	Sow.	P. F. & P. Co. No. 1.....	8	8	28.2	12.1	3.0	1913	Aberdeen, Wash.....
33	160353	Sow.	P. F. & P. Co. No. 2.....	77	69	46.6	18.2	4.0	1916	do.....
34	54009	Sow.	P. P. and N. Co. No. 1.....	18	18	50.0	16.0	3.6	1902	Petersburg, Alaska.....
35	168408	Sow.	P. S. & G. Co. No. X.....	483	483	129.8	37.9	11.2	1922	Hadlock, Wash.....
36	166518	Sow.	P. S. & W. H. Ry. No. 2.....	167	167	105.0	28.8	6.5	1916	Raymond, Wash.....
37	166545	Sow.	P. S. & W. H. Ry. No. 3.....	167	167	105.0	28.8	6.5	1916	do.....
38	163363	Sow.	P. S. W. P. Co. No. 2.....	66	66	72.0	23.9	4.5	1907	Anacortes, Wash.....
39	163364	Sow.	P. S. W. P. Co. No. 3.....	66	66	72.0	23.9	4.5	1907	do.....
40	167842	Sow.	P. S. B. & D. Co. No. 1.....	30	30	44.0	20.1	4.2	1902	Seattle, Wash.....
41	164994	Sow.	P. S. B. & D. Co. No. 2.....	119	119	80.0	26.0	6.8	1912	do.....
42	165112	Sow.	P. S. B. & D. Co. No. 10.....	241	241	100.0	30.0	9.5	1912	do.....
43	165225	Sow.	P. S. B. & D. Co. No. 14.....	135	135	81.0	28.0	7.0	1913	do.....
44	165258	Sow.	P. S. B. & D. Co. No. 15.....	35	35	46.0	19.5	5.0	1913	do.....
45	169005	Sow.	P. A. F. Trap Scow No. 1.....	6	6	34.0	11.3	1.9	1924	South Bellingham, Wash.....
46	169006	Sow.	P. A. F. Trap Scow No. 2.....	6	6	34.0	11.3	1.9	1924	do.....
47	162410	Onl.	P. B. Daly.....	105	99	97.0	17.5	7.3	1905	Watervliet, N. Y.....
48	163248	Brg.	P. H. Doherty.....	461	461	117.0	30.5	12.3	1909	West Camp, N. Y.....
49	169423	Brg.	P. J. Gllcrist.....	306	306	111.8	33.8	8.8	1924	Tottenville, N. Y.....
50	164698	Drg.	P. Sanford Ross (Inc.) No. 17.....	705	507	150.0	40.0	11.0	1911	Sparrows Point, Md.....
51	169136	Brg.	Pace's Ferry.....	7	7	50.0	12.0	2.0	1924	Flippin, Ark.....
52	47167	Sow.	Pacific No. 1.....	48	48	62.0	26.0	4.0	1900	Seattle, Wash.....
53	47166	Sow.	Pacific No. 2.....	48	48	62.0	26.0	4.0	1900	do.....
54	55032	Sow.	Pacific No. 3.....	74	74	86.0	21.9	5.1	1899	do.....
55	55033	Sow.	Pacific No. 4.....	71	71	79.7	22.1	4.8	1899	do.....
56	34358	Sow.	Pacific No. 5.....	97	97	90.0	25.2	5.0	1899	Tacoma, Wash.....
57	34359	Sow.	Pacific No. 6.....	117	117	91.0	25.2	6.0	1899	do.....
58	42878	Sow.	Pacific No. 7.....	205	205	99.0	30.8	7.8	1902	Seattle, Wash.....
59	168712	Sow.	Pacific No. 8.....	293	293	110.2	38.0	7.8	1923	do.....
60	168724	Sow.	Pacific No. 9.....	294	294	110.2	38.0	7.7	1923	do.....
61	168846	Sow.	Pacific No. 10.....	293	293	110.2	37.9	7.8	1923	do.....
62	168855	Sow.	Pacific No. 11.....	293	293	110.2	37.9	7.7	1923	do.....
63	162780	Sow.	Pacific No. 12.....	112	112	81.0	28.0	6.1	1906	Port Townsend, Wash.....
64	168895	Sow.	Pacific No. 13.....	141	141	87.7	28.1	6.5	1924	Seattle, Wash.....
65	169043	Sow.	Pacific No. 14.....	143	143	87.0	28.0	6.5	1924	do.....
66	169334	Sow.	Pacific No. 15.....	295	295	99.8	36.0	9.3	1925	do.....
67	169358	Sow.	Pacific No. 16.....	295	295	99.8	36.0	9.3	1925	do.....
68	168349	Sow.	Paddy Whack.....	34	34	50.0	25.0	3.6	1917	Waterford, N. Y.....
69	164461	Sow.	Palilla.....	10	10	36.6	12.2	2.5	1911	Anacortes, Wash.....
70	163251	Brg.	Palatka.....	157	157	82.4	30.4	7.1	1907	Kingston, N. Y.....
71	169187	Sow.	Palladium.....	19	19	41.9	14.0	4.0	1925	Seattle, Wash.....
72	169094	Drg.	Palm Beach.....	203	200	110.2	34.1	6.1	1924	Baltimore, Md.....
73	168555	Brg.	Palmer.....	481	481	100.0	32.3	8.8	1922	Brooklyn, N. Y.....

1 Formerly scow Iskum.
 2 Formerly scow Bolcom No. 12.
 3 Formerly scow Lundgren No. 4.
 4 Formerly barge Kenneth Neville.
 5 Formerly dredge Nelson Z. Graves.

6 Formerly scow (a) Kerry No. 2.
 (b) Chesley No. 7.
 7 Formerly scow (a) Kerry No. 1.
 (b) Chesley No. 2.

Unrigged Vessels

695

Line No.	Service	Crew	Name of owner	Home port	Address of owner
1	Frt.	0	Point Worde Packing Co. (Alaska)	Port Townsend, Wash.	Colman Building.
2	Fsh.	0	Petersburg By-Products Co. (Wash.)	Wrangell, Alaska	Scow Bay, Alaska.
3	Frt.	0	Pacific Creosoting Co. (Wash.)	Seattle, Wash.	Northern Life Building.
4	Frt.	0	do	do	Do.
5	Frt.	0	do	do	Do.
6	Frt.	0	Polson Logging Co. (Wash.)	Port Townsend, Wash.	Hoquiam, Wash.
7	Frt.	0	W. R. Osborn	Seattle, Wash.	Aberdeen, Wash.
8	Frt.	0	Polson Logging Co. (Wash.)	do	Hoquiam, Wash.
9	Frt.	0	do	do	Do.
10	Fsh.	0	Phoenix Packing Co. (Wash.)	do	Bellingham, Wash.
11	Frt.	0	Petersburg Packing Co. (Wash.)	Petersburg, Alaska	Do.
12	Fsh.	0	Phoenix Packing Co. (Wash.)	Seattle, Wash.	Do.
13	Frt.	0	Johnson Tug & Barge Co. (Wash.)	Port Angeles, Wash.	Do.
14	Frt.	0	Louis Birch	Seattle, Wash.	1518 West Sixty-second Street.
15	Frt.	0	Colby Lumber Co. (Wash.)	do	421 White Building.
16	Frt.	0	Minnie Frink	do	Colby, Wash.
17	Frt.	0	Port Blakely Transportation Co. (Wash.)	do	Port Blakely, Wash.
18	Frt.	0	do	do	Do.
19	Frt.	0	Colby Lumber Co. (Wash.)	do	421 White Building.
20	Frt.	0	Port Blakely Transportation Co. (Wash.)	do	Port Blakely, Wash.
21	Frt.	0	Foss Launch & Tug Co. (Wash.)	do	Do.
22	Frt.	0	P. O. Peterson	do	1000 Alki Avenue.
23	Frt.	0	Charles F. Gilbert	do	Mercer Island, Wash.
24	Fsh.	0	Pure Food Fish Co. (Alaska)	Ketchikan, Alaska	Do.
25	Fsh.	0	Pacific American Fisheries (Me.)	Seattle, Wash.	South Bellingham, Wash.
26	Frt.	0	Booth Fisheries Co. (Del.)	do	Foot Wall Street.
27	Frt.	0	Hoonah Packing Co. (Wash.)	Port Townsend, Wash.	South Bellingham, Wash.
28	Frt.	0	do	Seattle, Wash.	Foot of Wall Street.
29	Frt.	0	do	Port Townsend, Wash.	South Bellingham, Wash.
30	Frt.	0	do	do	Do.
31	Fsh.	0	Steve Selig	Ketchikan, Alaska	Do.
32	Frt.	0	Pioneer Packing Co. (Wash.)	Seattle, Wash.	Aberdeen, Wash.
33	Fsh.	0	do	do	Do.
34	Fsh.	0	Sunny Point Packing Co. (Wash.)	Ketchikan, Alaska	Do.
35	Frt.	0	Pioneer Sand & Gravel Co. (Wash.)	Seattle, Wash.	Leary Building.
36	Frt.	0	Chicago, Milwaukee & St. Paul Ry. Co. (Wis.)	do	611 White Building.
37	Frt.	0	do	do	Do.
38	Frt.	0	Roche Harbor Lime & Cement Co. (Wash.)	Port Townsend, Wash.	Roche Harbor, Wash.
39	Frt.	0	do	do	Do.
40	Frt.	0	Puget Sound Bridge & Dredging Co. (Nev.)	Seattle, Wash.	Central Building.
41	Frt.	0	American Engineering Co. (Wash.)	do	1208 Alaska Building.
42	Frt.	0	Puget Sound Bridge & Dredging Co. (Nev.)	do	Central Building.
43	Frt.	0	do	do	Do.
44	Frt.	0	American Engineering Co. (Wash.)	do	1208 Alaska Building.
45	Frt.	0	Pacific American Fisheries (Me.)	do	South Bellingham, Wash.
46	Frt.	0	do	do	Do.
47	Frt.	1	Herbert McGraw	New York, N. Y.	11 Moore Street.
48	Frt.	0	James J. Kelly	do	17 Battery Place.
49	Frt.	1	Wilson P. Foss	do	250 Park Avenue.
50	Frt.	2	P. Sanford Ross (N. J.)	do	Jersey City, N. J.
51	Pas.	1	W. T. Pace	Memphis, Tenn.	Flippin, Ark.
52	Frt.	0	Pacific Tow Boat Co. (Wash.)	Seattle, Wash.	Pier 1.
53	Frt.	0	E. F. Dunlap	do	La Conner, Wash.
54	Frt.	0	Foss Launch & Tug Co. (Wash.)	Tacoma, Wash.	400 Dock Street.
55	Frt.	0	do	do	Do.
56	Frt.	0	Washington Pulp & Paper Corporation (Del.)	do	Do.
57	Frt.	0	Pacific Tow Boat Co. (Wash.)	Seattle, Wash.	Pier 1.
58	Frt.	0	do	do	Do.
59	Frt.	0	do	do	Do.
60	Frt.	0	do	do	Do.
61	Frt.	0	do	do	Do.
62	Frt.	0	do	do	Do.
63	Frt.	0	do	do	Do.
64	Frt.	0	do	do	Do.
65	Frt.	0	do	do	Do.
66	Frt.	0	do	do	Do.
67	Frt.	0	do	do	Do.
68	Frt.	0	Dunbar & Sullivan Dredging Co. (N. Y.)	Buffalo, N. Y.	507 Iroquois Building.
69	Frt.	1	John Ball	Port Townsend, Wash.	Anacortes, Wash.
70	Frt.	1	Clyde Steamship Co. (Me.)	New York, N. Y.	Pier 36, North River.
71	Frt.	0	Alaska Palladium Co. (Del.)	Seattle, Wash.	Securities Building.
72	Drg.	5	Dixie Dredging Co. (Fla.)	Miami, Fla.	Hollywood, Fla.
73	Frt.	1	New York Central R. R. Co. (N. Y.)	New York, N. Y.	6 Beaver Street.

^a Formerly scow Queen City No. 6.
^b Chesley No. 2.
^c Formerly scow Queen City No. 7.
^d Formerly scow Chesley No. 1.

¹¹ Formerly scow Chesley No. 2.
¹² Formerly scow Heney.
¹³ Formerly scow City Transfer Co.

Unrigged Vessels

Line No.	Official No.	Rlg	Name of vessel	Tonnage		Register dimensions			When built	Where built
				Gross	Net	Length	Breadth	Depth		
				Feet						
1	169646	Brg.	PALMYRA	525	525	100.2	32.3	9.6	1926	East Boston, Mass.
2	162039	Brg.	Pamlico	431	431	184.7	23.8	11.0	1915	Elkton, Md.
3	63085	Brg.	Pamunkey	363	363	164.0	23.6	10.8	1915	do
4	160101	Brg.	PANAMCO	398	398	144.3	30.1	10.7	1925	Kearny, N. J.
5	163061	Drg.	Pan American No. 12	456	310	130.0	42.0	8.7	1901	Buffalo, N. Y.
6	164270	Brg.	Panther Creek	739	641	160.8	35.0	14.7	1910	Noank, Conn.
7	168347	Brg.	Paproco No. 6	140	140	90.3	30.1	6.0	1898	South San Francisco, Calif.
8	165144	Brg.	Parish	451	433	100.4	31.4	8.3	1913	Mariners Harbor, N. Y.
9	160200	Brg.	Parkorsburg	323	323	80.2	28.4	7.6	1916	do
10	109509	Brg.	Paroquet	12	12	59.7	12.1	2.0	1926	Jacksonport, Ark.
11	164297	Sow.	Parr No. 1	13	13	37.4	12.4	3.7	1910	Meridian, Wash.
12	168370	Brg.	PASSAIC	552	552	157.9	36.1	10.7	1922	Kearny, N. J.
13	166421	Brg.	Passport	533	533	100.0	34.0	8.5	1916	Brooklyn, N. Y.
14	169030	Sow.	Pat	17	17	36.6	14.3	3.8	1920	Sault Ste. Marie, Mich.
15	54591	Brg.	Patapasco	325	325	139.2	23.5	11.0	1915	Elkton, Md.
16	54517	Brg.	Patapasco	304	292	80.0	28.0	7.1	1901	Port Richmond, N. Y.
17	168222	Onl.	Patriola	125	125	95.9	17.5	7.7	1921	Cohoes, N. Y.
18	165328	Onl.	Patrick Maroney	108	100	98.0	17.5	7.8	1913	Whitehall, N. Y.
19	165683	Onl.	Patrick A. Dec.	103	97	96.0	17.5	7.7	1914	Rondout, N. Y.
20	162033	Brg.	Patuxent	154	109	80.2	28.0	7.9	1903	Baltimore, Md.
21	162364	Brg.	Patuxent	231	231	122.0	22.4	9.0	1905	Cramer Hill, N. J.
22	168842	Drg.	Patuxent	423	334	126.4	34.4	9.0	1912	Galveston, Tex.
23	169465	Brg.	Paul J.	324	324	116.8	34.1	9.0	1926	Brooklyn, N. Y.
24	163690	Brg.	Paul R.	397	397	112.3	28.5	12.0	1908	Kingston, N. Y.
25	54581	Onl.	Pauline	119	113	96.0	17.7	8.3	1899	Whitehall, N. Y.
26	168576	Brg.	Pauline	10	10	51.0	12.0	2.3	1923	Loudon, Tenn.
27	164503	Brg.	PAULUS	121	121	71.8	19.6	8.7	1910	Wilmington, Del.
28	166851	Brg.	Pawling	471	471	99.8	31.3	8.9	1917	Brooklyn, N. Y.
29	168335	Brg.	PAWNEE	653	646	175.2	39.9	10.6	1921	Chickasaw, Ala.
30	54595	Brg.	Paw Paw	311	260	80.0	28.2	8.0	1901	Baltimore, Md.
31	168376	Brg.	Pearl	456	456	180.5	23.8	11.3	1922	do
32	166288	Drg.	Pecanio	179	179	98.2	34.8	6.2	1915	Buffalo, N. Y.
33	168937	Brg.	Pecos	285	285	100.5	34.1	9.4	1924	Kingston, N. Y.
34	109321	Brg.	Peekskill	445	445	100.0	32.2	7.7	1925	Newburgh, N. Y.
35	54582	Brg.	Pearless	142	142	83.0	29.2	6.7	1893	Brooklyn, N. Y.
36	164442	Sow.	Peluk	26	26	99.0	16.2	1.8	1911	Seattle, Wash.
37	54558	Brg.	Pembroke	416	395	101.3	30.0	7.6	1899	Brooklyn, N. Y.
38	163102	Brg.	Penates	487	487	95.2	34.3	8.6	1907	do
39	162260	Brg.	Penn	476	476	130.8	30.0	12.6	1905	Perth Amboy, N. J.
40	165504	Sow.	PENNSYLVANIA	532	532	146.0	34.6	10.0	1904	Buffalo, N. Y.
41	54625	Brg.	Pennsylvania	333	333	165.4	23.5	10.0	1898	Elkton, Md.
42	160250	Brg.	Penobscot	400	400	201.3	23.8	12.0	1916	Chesapeake Olty, Md.
43	150686	Brg.	Penquin	52	52	51.5	15.4	7.6	1894	Ballard, Wash.
44	165574	Brg.	Pensacola	460	406	200.4	23.8	11.0	1914	do
45	160410	Brg.	Penters Bluff	10	10	49.0	11.8	2.1	1925	Croker Spur, Ark.
46	168042	Sow.	Pequaming	449	449	142.0	38.5	9.6	1912	Sturgeon Bay, Wis.
47	40478	Drg.	Perquilmans	346	346	156.8	23.4	10.4	1896	Elkton, Md.
48	168318	Brg.	Perfection	543	543	90.7	32.2	9.5	1917	Perth Amboy, N. J.
49	54619	Brg.	Perry	285	285	77.8	27.2	6.5	1897	Hoboken, N. J.
50	166903	Brg.	Perry	470	470	99.9	31.3	8.9	1917	Brooklyn, N. Y.
51	168570	Brg.	Perryville Ferry	7	7	44.5	10.0	2.0	1922	Perryville, Tenn.
52	162688	Brg.	Persoverance	318	318	106.9	26.2	11.4	1905	Rondout, N. Y.
53	167438	Brg.	Pershing	411	444	112.0	29.0	13.6	1918	Athens, N. Y.
54	167193	Sow.	Peshtigo	119	119	96.8	23.2	7.5	1916	Sault Ste. Marie, Mich.
55	163954	Brg.	Peto	100	100	100.8	27.4	4.6	1900	St. Michael, Alaska
56	169036	Sow.	Peto	95	95	71.4	17.6	4.0	1915	Bethel, Alaska
57	54608	Brg.	Peter	453	442	170.8	35.0	9.7	1902	Pensacola, Fla.
58	168337	Brg.	Peter R.	483	483	116.7	30.7	13.4	1922	Kingston, N. Y.
59	162452	Onl.	Peter Godon	101	96	96.0	17.6	7.8	1905	Champlain, N. Y.
60	164374	Brg.	Peter Stolz	291	291	112.1	25.2	9.5	1922	Unknown
61	169434	Brg.	PETROLEUM No. 2	1,048	957	200.0	35.2	16.2	1920	Nashville, Tenn.
62	160521	Brg.	PETROLEUM No. 3	556	526	176.7	38.2	9.5	1926	Beaumont, Tex.
63	169540	Brg.	PETROLEUM No. 4	556	526	176.7	38.2	9.5	1926	do
64	169573	Brg.	PETROLEUM No. 5	556	526	176.7	38.2	9.5	1926	do
65	169576	Brg.	PETROLEUM No. 6	556	526	176.7	38.2	9.5	1926	do
66	54504	Brg.	Phelps	412	391	100.3	34.0	7.6	1890	Brooklyn, N. Y.
67	162383	Brg.	Phillip	397	379	121.0	27.5	12.0	1905	Gildersleeve, Conn.
68	165870	Brg.	Phillip R.	305	305	112.0	33.3	8.9	1913	Kingston, N. Y.
69	163757	Brg.	Phillip Rafferty, Jr.	319	319	109.3	28.3	11.7	1908	do
70	54626	Onl.	Phillip F. Dillon	137	137	95.6	18.0	8.7	1900	Whitehall, N. Y.
71	165865	Onl.	Phille	305	305	84.8	26.6	7.0	1915	Tottenville, N. Y.
72	165476	Brg.	Phoenix	293	293	106.2	34.4	8.8	1913	Brooklyn, N. Y.
73	167791	Brg.	PICRON	398	381	175.8	27.8	11.0	1870	Montreal, Canada
74	163897	Brg.	Ploton Island No. 3	70	70	75.6	25.4	5.4	1909	Clayton, N. Y.
75	54618	Brg.	Piedmont	304	292	80.0	28.0	7.1	1901	Port Richmond, N. Y.
76	207469	Sow.	Pierce and Hartung	16	0	44.5	16.0	3.1	1910	Randolph, Me.
77	30049	Brg.	Pine Grove	256	243	120.0	23.5	10.0	1892	New Brunswick, N. J.

¹ Formerly barge We're Here.
² Formerly barge Cramer Hill.

³ Formerly barge {^a Perquilmans.
^b Jupiter.

Unrigged Vessels

697

Line No.	Service	Crew	Name of owner	Home port	Address of owner
1	Frt.	1	New York Central R. R. Co. (N. Y.)	New York, N. Y.	466 Lexington Avenue.
2	Frt.	1	Southern Transportation Co. (N. J.)	Philadelphia, Pa.	Commercial Trust Building.
3	Frt.	1	do	do	Do.
4	Tnk.	3	Mexican Petroleum Corporation (Me.)	New York, N. Y.	120 Broadway
5	Drg.	13	Great Lakes Dredge & Dock Co. (N. J.)	Duluth, Minn.	First National Bank Building.
6	Frt.	3	Lehigh Coal & Navigation Co. (Pa.)	New York, N. Y.	143 Liberty Street.
7	Fsh.	1	A. B. Hohenshell	Los Angeles, Calif.	Long Beach, Calif.
8	Frt.	1	New York Central R. R. Co. (N. Y.)	New York, N. Y.	6 Beaver Street.
9	Frt.	1	B. & O. R. R. Co. (Md.)	Baltimore, Md.	Baltimore and Charles Streets.
10	Fer.	1	C. E. Caldwell	Memphis, Tenn.	Jacksonport, Ark.
11	Fer.	0	F. W. Parr	Tecoma, Wash.	Meridian, Wash.
12	Tnk.	2	Gulf Refining Co. (Tex.)	Port Arthur, Tex.	West Port Arthur, Tex.
13	Frt.	1	New York & Cuba Mail S. S. Co. (Me.)	New York, N. Y.	Foot Wall Street.
14	Frt.	0	Joseph P. LaLonde	Marquette, Mich.	Sault Ste. Marie, Mich.
15	Frt.	1	Southern Transportation Co. (N. J.)	Philadelphia, Pa.	Commercial Trust Building.
16	Frt.	2	B. & O. R. R. Co. (Md.)	Baltimore, Md.	Baltimore and Charles Streets.
17	Frt.	1	National Bank of Whitehall	Albany, N. Y.	Whitehall, N. Y.
18	Frt.	1	Joseph H. Blanchard	do	Do.
19	Frt.	1	John J. Mulqueen	New York, N. Y.	1187 Bushwick Parkway (B.).
20	Frt.	2	B. & O. R. R. Co. (Md.)	Baltimore, Md.	Baltimore and Charles Streets.
21	Frt.	1	Southern Transportation Co. (N. J.)	Philadelphia, Pa.	Commercial Trust Building.
22	Drg.	15	Snell Isle	Tampa, Fla.	St. Petersburg, Fla.
23	Frt.	1	Exner Sand & Gravel Corporation	New York, N. Y.	One hundred and ninth Street and East River.
24	Frt.	1	Armstrong Transportation Co. (N. J.)	do	90 West Street.
25	Frt.	1	William Wood	do	59 Pearl Street.
26	Fer.	1	S. R. Ousick	Obattanooga, Tenn.	Loudon, Tenn.
27	Frt.	1	Delaware River Lightering Co. (Del.)	Philadelphia, Pa.	Bullitt Building.
28	Frt.	0	New York Central R. R. Co. (N. Y.)	New York, N. Y.	6 Beaver Street.
29	Frt.	2	Gulf Refining Co. (Tex.)	Port Arthur, Tex.	West Port Arthur, Tex.
30	Frt.	2	B. & O. R. R. Co. (Md.)	Baltimore, Md.	Baltimore and Charles Streets.
31	Frt.	1	Lottie V. Wathen	do	Do.
32	Drg.	1	Dunbar & Sullivan Dredging Co. (N. Y.)	Buffalo, N. Y.	Eric County Bank Building.
33	Frt.	1	Southern Pacific Co. (Ky.)	New York, N. Y.	Pier 49, North River.
34	Frt.	1	New York Central R. R. Co. (N. Y.)	do	6 Beaver Street.
35	Frt.	1	Metropolitan Securities Corporation (Del.)	do	17 Battery Place.
36	Frt.	0	Samuel Dublin	Seward, Alaska	Bettles, Alaska.
37	Frt.	1	New York Central R. R. Co. (N. Y.)	New York, N. Y.	6 Beaver Street.
38	Frt.	1	South Pacific Co. (Ky.)	do	Pier 49, North River.
39	Frt.	1	Keeler Transportation Line (N. Y.)	do	1 Broadway.
40	Frt.	2	Buffalo Gravel Corporation (N. Y.)	Buffalo, N. Y.	19 Hudson Street.
41	Frt.	1	James J. McNally	Philadelphia, Pa.	Bullitt Building.
42	Frt.	2	Southern Transportation Co. (N. J.)	do	Commercial Trust Building.
43	Fsh.	5	John Knaplund	Ketchikan, Alaska	Box 402.
44	Frt.	1	Southern Transportation Co. (N. J.)	Philadelphia, Pa.	Commercial Trust Building.
45	Pas.	1	V. B. Ennis	Memphis, Tenn.	Croker Spur, Ark.
46	Frt.	1	Ford Motor Co. (Del.)	Marquette, Mich.	Iron Mountain, Mich.
47	Frt.	1	Southern Transportation Co. (N. J.)	Philadelphia, Pa.	Commercial Trust Building.
48	Frt.	1	Wright & Cobb Lightering Co. (N. Y.)	New York, N. Y.	17 Battery Place.
49	Frt.	1	Mallory Steamship Co. (Me.)	do	Pier 36, North River.
50	Frt.	0	New York Central R. R. Co. (N. Y.)	do	6 Beaver Street.
51	Fer.	1	W. R. Dennison	Nashville, Tenn.	Perryville, Tenn.
52	Frt.	0	D. de Lancey Hendrickson	New York, N. Y.	Haworth, N. J.
53	Frt.	1	Della Tucker	do	1 Broadway.
54	Frt.	1	Samuel Shields	Marquette, Mich.	Sault Ste. Marie, Mich.
55	Frt.	1	American Yukon Navigation Co. (W. Va.)	Eagle, Alaska	Skagway, Alaska.
56	Frt.	0	J. H. McLean	Seward, Alaska	Takotna, Alaska.
57	Frt.	1	Aiken Towboat & Barge Co. (Fla.)	Pensacola, Fla.	812 South Palafox Street.
58	Frt.	1	Bouchard Transportation Co. (N. Y.)	New York, N. Y.	17 Battery Place.
59	Frt.	1	Gabriel Robert	Rouses Point, N. Y.	Champlain, N. Y.
60	Frt.	1	Knickerbocker Ice Co. (N. J.)	New York, N. Y.	41 East Forty-second Street.
61	Tnk.	2	Petroleum Navigation Co. (Tex.)	Houston, Tex.	1307 Petroleum Building.
62	Tnk.	2	do	do	Do.
63	Tnk.	2	do	do	Do.
64	Tnk.	2	do	do	Do.
65	Tnk.	2	do	do	Do.
66	Frt.	1	New York Central R. R. Co. (N. Y.)	New York, N. Y.	6 Beaver Street.
67	Frt.	1	Armstrong Transportation Co. (N. J.)	do	90 West Street.
68	Frt.	1	Emmie Rice	do	103 Park Avenue.
69	Frt.	1	Michael J. Derby	do	17 State Street.
70	Frt.	1	George Plobe	Albany, N. Y.	Whitehall, N. Y.
71	Frt.	1	Clyde Steamship Co. (Me.)	New York, N. Y.	Pier 36, North River.
72	Frt.	1	Southern Pacific Co. (Ky.)	do	Pier 49, North River.
73	Frt.	2	John A. Hayes	do	1010 Ocean Parkway (B.).
74	Frt.	2	Estate of O. J. Emery	do	do
75	Frt.	2	B. & O. R. R. Co. (Md.)	Baltimore, Md.	Baltimore and Charles Streets.
76	Frt.	2	Pierce & Hartung (Me.)	Bath, Me.	Boothbay Harbor, Me.
77	Frt.	1	George W. Boyer	Philadelphia, Pa.	Pine Grove, Pa.

* Formerly barge Apco No. 1.
 * Formerly British st. p. Corsican.

* Formerly barge Alfred J. Murray.

Unrigged Vessels

Line No.	Official No.	Rig	Name of vessel	Tonnage		Register dimensions			When built	Where built
				Gross	Net	Length	Breadth	Depth		
				Feet						
1	167055	Sow.	Pioneer.....	1,092	1,092	152.8	38.6	9.9	1917	Portland, Oreg.....
2	162349	Sow.	Pioneer No. 1.....	290	290	105.2	32.7	10.1	1904	Seattle, Wash.....
3	168589	Sow.	Pioneer No. 1.....	21	21	40.7	15.8	3.8	1923	Bellingham, Wash.....
4	163270	Sow.	Pioneer No. 2.....	276	276	101.3	34.8	9.3	1907	Stellacoom, Wash.....
5	163122	Sow.	Pioneer No. 3.....	277	277	101.2	31.9	10.9	1907	Port Orchard, Wash.....
6	163563	Sow.	Pioneer No. 4.....	249	249	100.0	32.0	9.0	1908	Seattle, Wash.....
7	168171	Sow.	Pioneer No. 8.....	455	455	129.2	38.1	10.6	1921	Houghton, Wash.....
8	54523	Sow.	Pittsburgh.....	282	246	75.0	26.0	7.9	1897	Baltimore, Md.....
9	162676	Brg.	PITTSBURGH.....	633	633	170.0	32.1	12.5	1903	Philadelphia, Pa.....
10	168509	Brg.	PITTSBURGH.....	291	291	140.3	35.1	6.5	1922	Pittsburgh, Pa.....
11	162719	Brg.	Pluto.....	150	150	89.0	28.0	7.7	1894	Port Richmond, N. Y.....
12	167363	Sow.	Play House.....	436	436	128.3	34.0	4.5	1914	Washington, N. C.....
13	169539	Brg.	Pleasure Barge.....	23	23	60.0	18.0	3.0	Unknown.....
14	163505	Brg.	Plow Boy.....	130	130	86.0	27.7	6.1	1905	Perth Amboy, N. J.....
15	164952	Brg.	PocANTICO.....	261	261	95.4	39.4	7.8	1906	Manitowoc, Wis.....
16	39799	Brg.	Pocomoke.....	428	428	181.4	23.7	11.2	1903	Elkton, Md.....
17	169301	Brg.	Point Ferry.....	5	5	59.8	12.0	1.7	1926	Jacksonport, Ark.....
18	215026	Brg.	Point Loma.....	410	410	129.0	36.5	8.0	1917	San Diego, Calif.....
19	168077	Brg.	Polk.....	330	330	101.3	26.1	12.3	1920	South Rondout, N. Y.....
20	169354	Brg.	Pontiac.....	268	268	109.0	31.2	9.2	1925	East Boston, Mass.....
21	164844	Sow.	PONTOON.....	476	405	100.0	40.0	12.0	1913	Cleveland, Ohio.....
22	166765	Sow.	Porpolse.....	16	16	39.3	16.7	2.9	1914	Niblack, Alaska.....
23	166971	Brg.	Port Orange.....	358	358	109.5	28.6	11.4	1917	Kingston, N. Y.....
24	163992	Sow.	Port Orchard No. 2.....	22	22	40.7	17.9	3.9	1909	Port Orchard, Wash.....
25	168631	Brg.	Porter.....	481	481	100.0	32.3	8.8	1923	Brooklyn, N. Y.....
26	163464	Sow.	Porter No. 5.....	8	8	35.5	11.0	3.3	1900	Anacortes, Wash.....
27	163876	Sow.	Porter No. 8.....	23	23	50.0	16.5	3.8	1909do.....
28	164033	Sow.	Porter No. 9.....	10	10	34.0	11.7	3.1	1910do.....
29	164034	Sow.	Porter No. 10.....	10	10	34.0	11.7	3.1	1910do.....
30	164035	Sow.	Porter No. 11.....	6	6	34.0	9.3	3.0	1910do.....
31	164095	Sow.	Porter No. 12.....	6	6	34.0	9.3	3.0	1910do.....
32	164096	Sow.	Porter No. 13.....	6	6	34.0	9.3	3.0	1910do.....
33	164421	Sow.	Porter No. 14.....	7	7	33.4	9.6	3.0	1911do.....
34	164422	Sow.	Porter No. 15.....	7	7	33.4	9.6	3.0	1911do.....
35	164817	Sow.	Porter No. 17.....	27	27	51.0	16.0	4.0	1912do.....
36	164818	Sow.	Porter No. 18.....	27	27	51.0	16.0	4.0	1912do.....
37	165367	Sow.	Porter No. 19.....	27	27	50.0	16.0	4.0	1913do.....
38	165404	Sow.	Porter No. 22.....	27	27	50.0	16.0	4.4	1913do.....
39	165422	Sow.	Porter No. 23.....	27	27	50.0	16.0	4.0	1913do.....
40	166041	Sow.	Porter No. 25.....	26	26	50.0	16.0	4.0	1915do.....
41	54514	Brg.	Portland.....	154	146	77.1	27.9	8.3	1896	Brooklyn, N. Y.....
42	166542	Brg.	Portland.....	255	255	95.7	34.4	8.7	1916	Rondout, N. Y.....
43	53279	Brg.	POTSMOUTH.....	1,159	1,115	261.0	38.0	22.0	1893	Superior, Wis.....
44	34344	Brg.	Potomac.....	369	369	163.1	24.0	10.8	1915	Elkton, Md.....
45	165151	Brg.	Potsdam.....	452	433	98.5	31.4	8.6	1913	Mariners Harbor, N. Y.....
46	169123	Brg.	Powell's Ferry.....	15	15	48.5	14.2	2.6	1921	Caruthersville, Mo.....
47	54583	Brg.	Powerful.....	310	276	108.6	35.2	9.0	1900	Weehawken, N. J.....
48	165310	Sow.	Powerful.....	162	162	108.6	32.5	7.2	1904	Duluth, Minn.....
49	167975	Brg.	Powhatan.....	179	179	73.8	38.5	7.7	1910	Baldwinsville, N. Y.....
50	168229	Brg.	Powhatan Ferry.....	13	13	56.5	11.0	2.0	1921	Black Rock, Ark.....
51	169655	Brg.	Prall W. Lambert.....	324	324	112.0	33.9	9.3	1926	Kingston, N. Y.....
52	150863	Sow.	President.....	13	13	36.3	14.3	3.9	1900	Seattle, Wash.....
53	166786	Brg.	President.....	190	190	112.7	35.2	9.3	1917	Rondout, N. Y.....
54	165078	Brg.	Price.....	6	6	47.9	10.6	1.5	1908	Price's Ferry, Tenn.....
55	168411	Cnl.	Primrose.....	131	131	96.3	17.6	8.3	1898	Durhamville, N. Y.....
56	160205	Brg.	Progress.....	844	844	248.0	37.6	14.0	1880	Milwaukee, Wis.....
57	166578	Brg.	Prospect.....	466	466	101.2	31.2	8.9	1917	Brooklyn, N. Y.....
58	54570	Brg.	PROTECTIVE POLICY.....	339	339	119.4	28.0	11.0	1896	Sault Ste. Marie, Mich.....
59	53271	Brg.	PROVIDENCE.....	1,159	1,115	261.0	38.0	22.0	1891	West Superior, Wis.....
60	162179	Sow.	Puget No. 9.....	30	30	51.0	18.6	4.0	1913	Seattle, Wash.....
61	162181	Sow.	Puget No. 11.....	126	126	82.2	24.8	6.8	1903do.....
62	169703	Brg.	PULASKI.....	525	525	100.2	32.3	9.6	1927	East Boston, Mass.....
63	168836	Brg.	Pump Boat No. 1.....	38	38	70.0	16.0	4.0	1915	Pittsburgh, Pa.....
64	169488	Brg.	Pump Boat No. 2.....	48	48	83.0	17.0	4.0	1925do.....
65	169734	Sow.	Pure Food Fish Co. No. 3.....	36	36	56.3	18.1	4.2	1927	Seattle, Wash.....
66	169735	Sow.	Pure Food Fish Co. No. 4.....	7	7	32.0	10.0	2.8	1927do.....
67	53272	Brg.	PURE OIL STEAMSHIP Co. BARGE No. 9.....	1,165	1,108	261.0	38.0	22.0	1891	West Superior, Wis.....
68	53278	Brg.	PURE OIL No. 10.....	1,177	1,125	261.0	36.0	22.0	1893	Superior, Wis.....
69	54627	Brg.	Puritan.....	191	191	93.6	30.3	7.8	1903	Brooklyn, N. Y.....
70	214597	Brg.	PyROL.....	3,253	2,647	292.3	47.2	26.9	1916	Baltimore, Md.....
71	168874	Brg.	PyRRHUS.....	263	275	146.0	22.7	8.9	1915	Wilmington, Del.....
72	166560	Brg.	Quality.....	281	281	95.0	34.2	9.7	1916	Rondout, N. Y.....
73	167785	Brg.	Quantity.....	261	261	104.5	33.1	8.0	1919	Kingston, N. Y.....
74	169534	Brg.	QUINCY.....	135	135	96.3	30.3	6.4	1915	Rock Island, Ill.....
75	167095	Brg.	Quincy Adams.....	446	446	112.7	28.4	13.4	1917	South Rondout, N. Y.....
76	168468	Brg.	Quincy.....	472	472	100.0	32.3	8.8	1922	Brooklyn, N. Y.....

¹ Formerly scow J. A. C. Co. No. 8.
² Formerly scow W. T. & B. Co. No. 56.
³ Formerly scow Martin Gravel Co. No. 1.
⁴ Formerly scow Patrick.

⁵ Formerly scow Independent Asphalt No. 1.
⁶ Formerly scow Independent Asphalt No. 3.
⁷ Formerly barge 132.
⁸ Formerly barge Comet.

Unrigged Vessels

699

Line No.	Service	Crew	Name of owner	Home port	Address of owner
1	Fsh.	3	Stuart Corporation (Wash.)	Seattle, Wash.	Stuart Building.
2	Frt.	0	American Tug Boat Co. (Wash.)	do	Everett, Wash.
3	Fsh.	0	Pioneer Canneries (Wash.)	Juneau, Alaska	
4	Frt.	1	Pioneer Sand & Gravel Co. (Wash.)	Seattle, Wash.	405 Leary Building.
5	Frt.	1	Foss Launch & Tug Co. (Wash.)	Tacoma, Wash.	400 Dock Street.
6	Frt.	1	Pioneer Sand & Gravel Co. (Wash.)	Seattle, Wash.	405 Leary Building.
7	Frt.	0	do	do	Do.
8	Frt.	2	B. & O. R. R. Co. (Md.)	Baltimore, Md.	Baltimore and Charles Streets.
9	Tnk.	2	Sun Co. (N. J.)	Philadelphia, Pa.	Finance Building.
10	Tnk.	0	Inland Waterways Co. (Del.)	Louisville, Ky.	314 West Jefferson Street.
11	Frt.	0	Gulf Refining Co. (Tex.)	Port Arthur, Tex.	West Port Arthur, Tex.
12	Msc.	4	Gertrude Adams	Philadelphia, Pa.	918 North Sixty-fourth Street.
13	Pas.	1	Mount Vernon Ferry Co. (Ky.)	Evansville, Ind.	Mount Vernon, Ind.
14	Frt.	1	P. F. & W. A. Kane	New York, N. Y.	Forty-sixth Street and East River.
15	Drg.	1	Dunbar & Sullivan Dredging Co. (N. Y.)	Buffalo, N. Y.	Erie County Bank Building.
16	Frt.	1	Southern Transportation Co. (N. J.)	Philadelphia, Pa.	Commercial Trust Building.
17	Pas.	1	J. B. Fitzhugh	Memphis, Tenn.	Batesville, Ark.
18	Fsh.	1	Hans Oarstensen	Los Angeles, Calif.	Redondo Beach, Calif.
19	Frt.	1	Joseph W. Drayton	New York, N. Y.	1 Broadway.
20	Frt.	1	New York Central R. R. Co. (N. Y.)	do	6 Beaver Street.
21	Frt.	4	Great Lakes Towing Co. (N. J.)	Cleveland, Ohio	1030 Union Trust Building.
22	Fsh.	0	Starr Collinson Packing Co. (Oreg.)	Ketchikan, Alaska	
23	Frt.	1	Anthony O'Boyle	New York, N. Y.	16 Bridge Street.
24	Frt.	0	Colby Mill Co. (Wash.)	Seattle, Wash.	Colby, Wash.
25	Frt.	1	New York Central R. R. Co. (N. Y.)	New York, N. Y.	6 Beaver Street.
26	Frt.	0	Booth Fisheries Co. (Del.)	do	Do.
27	Frt.	0	do	do	Do.
28	Frt.	0	do	do	Do.
29	Frt.	0	do	do	Do.
30	Frt.	0	do	do	Do.
31	Frt.	0	do	do	Do.
32	Frt.	0	do	do	Do.
33	Frt.	0	do	do	Do.
34	Frt.	0	do	do	Do.
35	Frt.	0	do	do	Do.
36	Frt.	0	do	do	Do.
37	Frt.	0	do	do	Do.
38	Frt.	0	do	do	Do.
39	Fsh.	0	do	do	Do.
40	Frt.	0	do	do	Do.
41	Frt.	2	Jarvis Lighterage Co. (N. Y.)	do	44 Whitehall Street.
42	Frt.	1	Southern Pacific Co. (Ky.)	do	Pier 40, North River.
43	Frt.	4	Petroleum Navigation Co. (Tex.)	Houston, Tex.	1307 Petroleum Building.
44	Frt.	1	Southern Transportation Co. (N. J.)	Philadelphia, Pa.	Commercial Trust Building.
45	Frt.	1	New York Central R. R. Co. (N. Y.)	New York, N. Y.	6 Beaver Street.
46	Pas.	1	L. B. Powell	St. Louis, Mo.	Caruthersville, Mo.
47	Frt.	1	New York Central R. R. Co. (N. Y.)	New York, N. Y.	6 Beaver Street.
48	Msc.	6	Zenith Dredge Co. (Minn.)	Duluth, Minn.	303 Glencoe Building.
49	Drg.	1	Dunbar & Sullivan Dredging Co. (N. Y.)	Buffalo, N. Y.	Erie County Bank Building.
50	Pas.	1	Roy Hudson	Memphis, Tenn.	Portia, Ark.
51	Frt.	1	Wilson P. Foss	New York, N. Y.	250 Park Avenue.
52	Frt.	0	Noma Lighterage & Commercial Co. (Alaska)	Nome, Alaska	
53	Frt.	1	New York & Albany Lighterage Co. (N. Y.)	New York, N. Y.	Pier 39, North River.
54	Frt.	1	George H. Campbell	Chattanooga, Tenn.	Rogersville, Tenn.
55	Frt.	1	Henry Guindon	New York, N. Y.	Champlain, N. Y.
56	Frt.	4	Ralph Kilcorse	Buffalo, N. Y.	51 Tooley Place.
57	Frt.	1	New York Central R. R. Co. (N. Y.)	New York, N. Y.	6 Beaver Street.
58	Frt.	1	Dunbar & Sullivan Dredging Co. (N. Y.)	Buffalo, N. Y.	Erie County Bank Building.
59	Tnk.	9	Petroleum Navigation Co. (Tex.)	Houston, Tex.	1307 Petroleum Building.
60	Frt.	0	Puget Sound Bridge & Dredging Co. (Nev.)	Seattle, Wash.	Central Building.
61	Frt.	0	American Engineering Co. (Wash.)	do	1206 Alaska Building.
62	Frt.	1	New York Central R. R. Co. (N. Y.)	New York, N. Y.	466 Lexington Avenue.
63	Frt.	0	Iron City Sand & Gravel Co. (Pa.)	Pittsburgh, Pa.	1106 Investment Building.
64	Frt.	0	do	do	Do.
65	Fsh.	0	Pure Food Fish Co. (Alaska)	Ketchikan, Alaska	
66	Fsh.	0	do	do	
67	Tnk.	9	Sabine Towing Co. (Tex.)	Port Arthur, Tex.	Beaumont, Tex.
68	Tnk.	9	Pure Oil Barge Co. (Del.)	Philadelphia, Pa.	Widener Building.
69	Frt.	2	Lee's Lighters (N. Y.)	New York, N. Y.	44 Whitehall Street.
70	Tnk.	9	Sabine Towing Co. (Tex.)	Port Arthur, Tex.	
71	Frt.	1	Commercial Co. of Philadelphia (Del.)	Philadelphia, Pa.	Bullitt Building.
72	Frt.	1	B. R. Roome	New York, N. Y.	89 South Street.
73	Frt.	1	do	do	Do.
74	Drg.	5	National Dredging Co. (Del.)	Duluth, Minn.	504 Builders Exchange.
75	Frt.	1	Joseph W. Drayton	New York, N. Y.	1 Broadway.
76	Frt.	1	New York Central R. R. Co. (N. Y.)	do	6 Beaver Street.

* Formerly barge 117.

* Formerly barge {
 a 118.
 b Boston.
 c Freeport Sulphur No. 3.

{
 a 131.
 b Salem.
 c Freeport Sulphur No. 4.
 10 Formerly
 11 Formerly ga. s. Pennant.
 12 Formerly barge Cady Quality No. 1.

Unrigged Vessels

Lines No.	Official No.	Rig	Name of vessel	Tonnage		Register dimensions			When built	Where built
				Gross	Net	Length	Breadth	Depth		
				Feet			Feet			
1	168986	Brg.	R 36.....	51	51	83.0	18.0	4.0	1919	Clarksville, Mo.....
2	169294	Brg.	R-100 (steel).....	25	25	59.6	17.0	3.0	1925	Grafton, Ill.....
3	166021	Sow.	R. F. 7.....	19	19	46.0	14.0	3.7	1915	Anacortes, Wash.....
4	166022	Sow.	R. F. 8.....	19	19	46.0	14.0	3.7	1915	do.....
5	166023	Sow.	R. F. 9.....	19	19	46.0	14.0	3.7	1915	do.....
6	166024	Sow.	R. F. 10.....	19	19	46.0	14.0	3.7	1915	do.....
7	166076	Sow.	R. F. 11.....	19	19	46.0	14.0	3.7	1915	do.....
8	166799	Sow.	R. K.....	201	201	99.8	38.0	6.1	1917	Buffalo, N. Y.....
9	166776	Sow.	R. F. No. 1.....	10	10	40.0	12.0	2.7	1917	Anacortes, Wash.....
10	166777	Sow.	R. F. No. 2.....	10	10	40.0	12.0	2.7	1917	do.....
11	164509	Sow.	R. F. No. 4.....	10	10	40.0	12.0	2.8	1911	do.....
12	164927	Sow.	R. F. No. 5.....	27	27	50.0	16.0	3.8	1912	do.....
13	164928	Sow.	R. F. No. 6.....	27	27	50.0	16.0	3.8	1912	do.....
14	163618	Sow.	R. C. Co. No. 1.....	14	14	44.5	13.9	3.0	1908	do.....
15	163619	Sow.	R. C. Co. No. 2.....	14	14	44.5	13.9	3.0	1908	do.....
16	163621	Sow.	R. C. Co. No. 4.....	14	14	44.5	13.9	3.0	1908	do.....
17	56861	Brg.	R. G. Co. No. 1.....	188	170	100.5	32.2	8.2	1900	Kennebunk, Me.....
18	166813	Sow.	R. B. S. & G. No. 4.....	47	47	50.0	28.0	4.2	1912	Seattle, Wash.....
19	168128	Sow.	R. C. & T. Co. No. 374.....	159	159	92.8	27.8	7.2	1920	Baltimore, Md.....
20	168129	Sow.	R. C. & T. Co. No. 383.....	160	160	92.8	27.8	7.3	1920	do.....
21	168130	Sow.	R. C. & T. Co. No. 386.....	158	158	92.7	27.8	7.2	1920	do.....
22	168131	Sow.	R. C. & T. Co. No. 455.....	154	154	92.4	27.8	7.0	1920	do.....
23	168132	Sow.	R. C. & T. Co. No. 456.....	155	155	92.4	27.8	7.1	1920	do.....
24	167109	Brg.	R. Lenahan, jr.....	338	332	105.0	26.0	12.5	1917	Athens, N. Y.....
25	166084	Brg.	R. B. Du Bois.....	311	311	111.7	33.3	8.8	1910	Rondout, N. Y.....
26	207476	Brg.	R. C. Brown.....	154	154	120.6	26.1	6.0	1910	Oshkosh, Wis.....
27	169759	Cnl.	R. E. Finn.....	136	136	92.8	18.0	8.8	1907	Durhamville, N. Y.....
28	162714	Sow.	R. H. Luckes No. 2.....	108	108	93.0	22.0	6.0	1904	Sault Ste. Marie, Mich.....
29	167633	Brg.	R. H. Wakeham.....	459	452	114.0	29.0	13.1	1919	Kingston, N. Y.....
30	56693	Sow.	R. H. Young.....	23	23	40.0	18.0	3.9	1901	Seattle, Wash.....
31	162778	Cnl.	R. J. Bigley.....	104	99	96.0	17.5	7.5	1906	Rondout, N. Y.....
32	56704	Brg.	R. J. Buchholz.....	308	308	103.0	26.3	11.2	1902	West New Brighton, N. Y.....
33	162864	Cnl.	R. L. Patrick.....	105	99	96.0	17.5	7.4	1906	Watervliet, N. Y.....
34	169427	Brg.	R. T. Gent.....	306	306	111.8	33.8	8.8	1924	Tottenville, N. Y.....
35	167758	Brg.	R. T. Houk II.....	49	49	79.6	18.1	4.1	1916	Leavenworth, Ind.....
36	164846	Cnl.	R. Mortimer Adams.....	116	111	97.0	17.5	8.5	1912	Whitehall, N. Y.....
37	168029	Brg.	³ Racine.....	535	535	117.5	31.0	14.1	1920	Kingston, N. Y.....
38	166488	Brg.	Rainbow.....	231	231	100.6	29.2	8.9	1918	Brooklyn, N. Y.....
39	167210	Brg.	Rainbow.....	574	574	125.0	33.5	13.3	1918	South Rondout, N. Y.....
40	166664	Brg.	Raleigh.....	765	740	205.6	32.0	12.6	1917	Wilmington, Del.....
41	166497	Brg.	Ramsey.....	231	231	100.6	29.2	8.9	1916	Brooklyn, N. Y.....
42	166812	Brg.	Ramsey.....	11	11	60.2	16.1	1.8	1917	Knoxville, Tenn.....
43	168652	Brg.	Ramsey Ferry.....	12	12	70.2	10.2	2.0	1922	Batesville, Ark.....
44	164409	Brg.	Ranococas.....	455	455	196.0	23.8	11.0	1911	Elkton, Md.....
45	164675	Brg.	Randall.....	476	457	102.2	31.5	7.6	1911	Mariners Harbor, N. Y.....
46	166151	Brg.	³ Randall & McAllister Lighter No. 4.....	437	437	111.8	29.5	13.3	1915	Kingston, N. Y.....
47	56688	Brg.	Randolph.....	311	260	80.0	28.2	8.0	1901	Baltimore, Md.....
48	46414	Brg.	⁴ Rappahannock.....	295	235	149.0	23.5	10.0	1907	Washington, N. C.....
49	164820	Brg.	Raritan.....	477	477	201.3	23.8	10.8	1912	Elkton, Md.....
50	168371	Brg.	RARITAN.....	552	552	157.9	36.1	10.7	1922	Kearny, N. J.....
51	56649	Brg.	Ravenna.....	415	394	101.1	30.1	7.7	1899	Brooklyn, N. Y.....
52	162854	Brg.	Ravenna.....	311	260	80.0	28.1	8.0	1906	Baltimore, Md.....
53	56584	Brg.	Ray.....	363	367	141.0	31.2	9.0	1889	New London, Conn.....
54	167491	Brg.	Raymond Jordan.....	246	232	108.0	22.5	10.5	1919	Watervliet, N. Y.....
55	162198	Brg.	Raymond G. Walter.....	276	276	101.1	25.2	11.3	1903	Rondout, N. Y.....
56	168271	Brg.	Raymond J. Bushey.....	516	516	113.6	31.4	14.1	1921	Brooklyn, N. Y.....
57	168078	Brg.	⁵ Raymond L. Hunter.....	583	583	114.4	31.0	16.1	1920	Kingston, N. Y.....
58	162804	Brg.	⁶ Raymond T. McNally.....	457	457	186.4	23.8	11.0	1906	Elkton, Md.....
59	167011	Brg.	Reardon Bros.....	236	224	104.5	22.5	10.5	1917	Kingston, N. Y.....
60	56698	Brg.	Rebecca T. McClain.....	397	397	169.2	23.8	11.0	1898	Elkton, Md.....
61	162758	Sow.	RECIPROCIY.....	446	446	175.0	25.0	12.0	1897	Buffalo, N. Y.....
62	163181	Sow.	Red Boy No. 2.....	259	259	82.7	26.2	6.2	1907	Bellingham, Wash.....
63	167302	Brg.	Red Cross.....	425	425	113.2	29.2	12.6	1918	Kingston, N. Y.....
64	165465	Brg.	Red Eagle.....	448	448	111.7	29.1	13.6	1913	do.....
65	167048	Brg.	Red Feather.....	471	371	112.1	29.6	13.3	1923	do.....
66	162061	Brg.	⁷ Red Fox.....	385	367	121.5	27.5	12.0	1903	Gildersleeve, Conn.....
67	167436	Brg.	Red Indian.....	454	454	116.0	29.4	13.0	1918	Kingston, N. Y.....
68	167736	Brg.	Red Lion.....	495	495	115.2	30.5	13.5	1919	do.....
69	167929	Brg.	⁸ Red Mountain.....	665	665	130.3	33.4	14.1	1920	do.....
70	166962	Brg.	Red Rose.....	455	455	112.1	29.4	13.3	1917	do.....
71	163508	Sow.	Red Wing.....	24	17	50.4	16.9	3.5	1908	Pittston, Me.....
72	56617	Brg.	Red Star.....	229	229	100.9	22.1	10.3	1893	Rondout, N. Y.....
73	59605	Brg.	⁹ Red Star T. & T. Co. No. 21.....	271	271	94.6	26.2	10.4	1903	Brooklyn, N. Y.....
74	163483	Brg.	Red Star T. & T. Co. No. 25.....	301	301	100.2	29.0	10.3	1908	Tottenville, N. Y.....

¹ Formerly barge Irene M. Davison.² Formerly barge James Barton.³ Formerly barge (a) Cullen No. 150.⁴ Formerly barge (b) Dolly Doherty.⁵ Formerly barge J. Hillee.

Unrigged Vessels

701

Line No.	Service	Crew	Name of owner	Home port	Address of owner
1	Pas.	1	Illinois River Ferry Co. (Ill.)	Peoria, Ill.	Detroit, Ill.
2	Pas.	1	do.	do.	Do.
3	Frt.	0	Robinson Fisheries Co. (Wash.)	Seattle, Wash.	Anacortes, Wash.
4	Frt.	0	do.	do.	Do.
5	Frt.	0	do.	do.	Do.
6	Frt.	0	do.	do.	Do.
7	Frt.	0	do.	do.	Do.
8	Frt.	2	Squaw Island Sand & Gravel Corporation (N. Y.)	Buffalo, N. Y.	78 Ferry Street.
9	Frt.	0	Robinson Fisheries Co. (Wash.)	Seattle, Wash.	Anacortes, Wash.
10	Frt.	0	do.	do.	Do.
11	Frt.	0	do.	do.	Do.
12	Frt.	0	do.	do.	Do.
13	Frt.	0	do.	do.	Do.
14	Fsh.	0	Nooksack Canning Co. (Wash.)	do.	Beach, Wash.
15	Fsh.	0	Anacortes Pile Driving Co. (Wash.)	do.	Anacortes, Wash.
16	Fsh.	0	Nooksack Canning Co. (Wash.)	do.	Beach, Wash.
17	Frt.	5	Rockport Granite Co.	Rockland, Me.	Rockport, Me.
18	Frt.	0	J. A. McEachorn Co. (Wash.)	Seattle, Wash.	552 Colman Building.
19	Frt.	1	Rapid Coaling & Transfer Co. (Del.)	Baltimore, Md.	Keyser Building.
20	Frt.	1	do.	do.	Do.
21	Frt.	1	do.	do.	Do.
22	Frt.	1	do.	do.	Do.
23	Frt.	1	do.	do.	Do.
24	Frt.	1	Thomas F. Reddy	New York, N. Y.	1 Broadway.
25	Frt.	1	Jacob Rice & Sons	do.	103 Park Avenue.
26	Frt.	2	Cook & Brown Lime Co. (Wis.)	Milwaukee, Wis.	Oshkosh, Wis.
27	Frt.	1	Thomas Finn	New York, N. Y.	Care of M. E. Finnican, 11 Moore Street.
28	Frt.	1	Great Lakes Dredge & Dock Co. (N. J.)	Duluth, Minn.	First National Bank Building.
29	Frt.	1	Maritime Coaling Co. (Mass.)	Boston, Mass.	40 Central Street.
30	Frt.	0	Sea Products Co. (Wash.)	Seattle, Wash.	Railway Exchange Building.
31	Frt.	1	Lake Champlain Transportation Co. (N. Y.)	Albany, N. Y.	Whitehall, N. Y.
32	Frt.	1	Harold L. Valentine (N. Y.)	New York, N. Y.	11 Broadway.
33	Frt.	1	Joseph Jefferson, sr.	Rouses Point, N. Y.	Champlain, N. Y.
34	Frt.	1	Wilson P. Foss	New York, N. Y.	250 Park Avenue.
35	Pas.	1	Henry Metheng	St. Louis, Mo.	Cairo, Ill.
36	Frt.	1	Lake Champlain Transportation Co. (N. Y.)	Albany, N. Y.	Whitehall, N. Y.
37	Frt.	1	W. F. & R. Boat Builders (N. Y.)	New York, N. Y.	1 Broadway.
38	Frt.	1	New York Central R. R. Co. (N. Y.)	do.	6 Beaver Street.
39	Frt.	1	Owen McCaffrey's Sons (N. Y.)	do.	1 Broadway.
40	Frt.	1	Southern Transportation Co. (N. J.)	Philadelphia, Pa.	Commercial Trust Building.
41	Frt.	1	New York Central R. R. Co. (N. Y.)	New York, N. Y.	6 Beaver Street.
42	Pas.	0	Peter E. Blow	Chattanooga, Tenn.	Knoxville, Tenn.
43	Pas.	1	Ben Desha	Memphis, Tenn.	Desha, Ark.
44	Frt.	1	Southern Transportation Co. (N. J.)	Philadelphia, Pa.	Commercial Trust Building.
45	Frt.	1	New York Central R. R. Co. (N. Y.)	New York, N. Y.	6 Beaver Street.
46	Frt.	1	Randall & McAllister (Me.)	Portland, Me.	84 Commercial Street.
47	Frt.	2	B. & O. R. R. Co. (Md.)	Baltimore, Md.	Baltimore and Charles Streets.
48	Frt.	1	Consumers Ice Co. (Md.)	Crisfield, Md.	Dock Street.
49	Frt.	1	Southern Transportation Co. (N. J.)	Philadelphia, Pa.	Commercial Trust Building.
50	Tnk.	2	Gulf Refining Co. (Tex.)	Port Arthur, Tex.	West Port Arthur, Tex.
51	Frt.	1	New York Central R. R. Co. (N. Y.)	New York, N. Y.	6 Beaver Street.
52	Frt.	2	B. & O. R. R. Co. (Md.)	Baltimore, Md.	Baltimore and Charles Streets.
53	Frt.	3	Thames Towboat Co. (Conn.)	New London, Conn.	224 Bank Street.
54	Frt.	1	Patrick Jordan	Albany, N. Y.	Kingston, N. Y.
55	Frt.	1	Fred J. Walter	New York, N. Y.	Connolly N. Y.
56	Frt.	1	Louis O'Donnell	do.	44 Whitehall Street.
57	Frt.	1	Mesick & Mesick (N. J.)	do.	1 Broadway.
58	Frt.	1	James J. McNally	Philadelphia, Pa.	Bullitt Building.
59	Frt.	1	Joseph Reardon	New York, N. Y.	435 Forty-third Street (B.).
60	Frt.	1	John J. Dempsey	Philadelphia, Pa.	507 Bullitt Building.
61	Frt.	0	Dunbar & Sullivan Dredging Co. (N. Y.)	Buffalo, N. Y.	Erie County Bank Building.
62	Frt.	0	Pacific American Fisheries (Me)	Seattle, Wash.	South Bellingham, Wash.
63	Frt.	0	Anthony O'Boyle	New York, N. Y.	16 Bridge Street.
64	Frt.	1	do.	do.	Do.
65	Frt.	1	Thames Towboat Co. (Conn.)	New London, Conn.	224 Bank Street.
66	Frt.	1	William J. Crocker	New York, N. Y.	1932 Arthur Avenue.
67	Frt.	1	M. & J. Tracy (N. Y.)	do.	Do.
68	Frt.	1	Elmer A. Keeler	do.	Do.
69	Frt.	1	do.	do.	Do.
70	Frt.	1	M. & J. Tracy (N. Y.)	do.	Do.
71	Frt.	0	Roy B. Rowe	Boothbay, Me.	Boothbay Harbor, Me.
72	Frt.	1	Red Star Towing & Transportation Co. (W. Va.)	New York, N. Y.	17 Battery Place.
73	Frt.	1	do.	do.	Do.
74	Frt.	1	do.	do.	Do.

¹ Formerly barge Snookey Scully.
² Formerly barge Emma and Mabel.
⁷ Formerly barge Elheurah.

¹ Formerly barge David G. Eberle.
⁵ Formerly barge T. J. Leavy.

Unrigged Vessels

Line No.	Official No.	Rlg	Name of vessel	Tonnage		Register dimensions			When built	Where built	
				Gross	Net	Length	Breadth	Depth			
							Feet	Feet	Feet		
1	163484	Brg.	Red Star T. & T. Co. No. 26...	300	300	100.2	29.0	10.3	1908	Tottenville, N. Y.	
2	163638	Brg.	Red Star T. & T. Co. No. 27...	282	282	100.0	29.0	9.4	1908	do	
3	165237	Brg.	Red Star T. & T. Co. No. 29...	383	383	106.0	30.5	11.4	1913	Kingston, N. Y.	
4	165105	Brg.	Red Star T. & T. Co. No. 30...	351	351	104.3	30.0	10.8	1912	West New Brighton, N. Y.	
5	163624	Sow.	Red Star T. & T. Co. No. 31...	223	223	100.0	27.5	9.5	1908	Perth Amboy, N. J.	
6	168701	Brg.	Red Star T. & T. Co. No. 38...	394	394	105.0	30.0	11.5	1923	New York, N. Y.	
7	169311	Brg.	Red Star T. & T. Co. No. 39...	344	344	111.1	28.1	10.5	1920	Unknown	
8	168272	Brg.	Red Star T. & T. Co. No. 40...	448	448	112.0	28.6	13.4	1920	Kingston, N. Y.	
9	169389	Brg.	Red Star T. & T. Co. No. 42...	498	498	116.8	29.8	13.1	1924	Hartford, Conn.	
10	162113	Brg.	Red Star T. & T. Line No. 16...	229	229	101.2	22.8	9.9	1903	Rondout, N. Y.	
11	162114	Brg.	Red Star T. & T. Line No. 17...	224	224	100.7	23.0	9.8	1903	do	
12	162116	Brg.	Red Star T. & T. Line No. 18...	214	214	97.4	22.8	9.8	1903	do	
13	162170	Brg.	Red Star T. & T. Line No. 19...	271	271	100.0	29.3	9.0	1904	Tottenville, N. Y.	
14	162278	Brg.	Red Star T. & T. Line No. 20...	287	287	102.0	29.1	9.1	1904	do	
15	169680	Brg.	Redstone	219	219	102.1	29.4	8.3	1920	Unknown	
16	169526	Sow.	Reed No. 1	298	298	110.0	36.0	8.5	1926	Port Blakely, Wash.	
17	169527	Sow.	Reed No. 2	298	298	110.0	36.0	8.5	1926	do	
18	169555	Sow.	Reed No. 3	220	220	95.0	33.0	8.1	1926	do	
19	169560	Sow.	Reed No. 4	220	220	95.0	33.0	8.1	1926	do	
20	169562	Sow.	Reed No. 5	220	220	95.0	33.0	8.1	1926	do	
21	168889	Brg.	Reeds Ferry	7	7	61.2	10.3	1.4	1924	Pottsville, Ark.	
22	164621	Brg.	Refrigerator No. 1	349	349	99.9	20.1	6.7	1911	Port Richmond, N. Y.	
23	164522	Brg.	Refrigerator No. 2	357	357	99.8	20.1	6.7	1911	do	
24	168393	Brg.	Refrigerator No. 3	350	350	90.6	29.0	6.9	1922	Mariners Harbor, N. Y.	
25	168401	Brg.	Refrigerator No. 4	350	350	90.6	29.0	6.9	1922	do	
26	168420	Brg.	Refrigerator No. 5	350	350	90.6	29.0	6.9	1922	do	
27	168439	Brg.	Refrigerator No. 6	350	350	90.6	29.0	6.9	1922	do	
28	169072	Brg.	Refrigerator No. 7	464	464	100.1	32.4	7.8	1924	do	
29	169105	Brg.	Refrigerator No. 8	464	464	100.1	32.4	7.8	1924	do	
30	166702	Brg.	Regina Scully	474	474	117.6	30.0	13.2	1917	Rondout, N. Y.	
31	166345	Brg.	Reliable	16	16	64.6	16.0	2.1	1916	Terre Haute, Ind.	
32	56711	Brg.	Reliance	383	383	116.7	27.0	13.6	1903	Perth Amboy, N. J.	
33	163349	Brg.	RELIANCE	1,738	1,612	242.0	40.0	20.0	1907	Buffalo, N. Y.	
34	200023	Brg.	Reliance	274	248	109.8	30.5	10.1	1903	Bath, Me.	
35	169061	Brg.	RELIER	513	513	160.0	40.1	9.0	1924	Cleveland, Ohio.	
36	169400	Brg.	Relief No. 5	87	87	72.7	26.7	5.6	1920	Unknown	
37	56654	Brg.	Remsen	415	393	101.3	30.0	7.6	1899	Brooklyn, N. Y.	
38	166364	Brg.	Reno	361	361	109.5	27.9	11.1	1908	do	
39	166565	Brg.	Reno	236	236	95.0	34.2	8.3	1916	Rondout, N. Y.	
40	166771	Sow.	Republic No. 1	116	116	70.8	28.0	6.6	1917	Seattle, Wash.	
41	162272	Brg.	RESCUE	894	790	180.0	37.2	15.0	1904	Lorain, Ohio.	
42	168030	Brg.	Resolute	296	296	106.9	34.6	8.5	1920	Rondout, N. Y.	
43	163289	Brg.	Resolution	467	467	120.0	30.0	12.2	1907	Kingston, N. Y.	
44	164205	Scw.	Rest	14	14	40.6	14.4	3.1	1910	Allyn, Wash.	
45	162458	Scw.	Rex	32	32	50.4	18.1	4.4	1905	Loring, Alaska.	
46	214306	Brg.	Rex	15	15	56.0	11.5	2.9	1916	Wrangell, Alaska.	
47	168723	Sow.	Rox No. 1	7	7	29.8	9.8	3.0	1919	Seattle, Wash.	
48	212658	Brg.	Rhine	1,690	1,555	257.2	38.3	23.1	1886	Greenock, Scotland.	
49	169681	Brg.	Rhinestone	210	210	102.1	29.4	8.3	1920	Unknown	
50	165370	Brg.	Richard	460	436	108.8	30.1	13.5	1913	Brooklyn, N. Y.	
51	166964	Brg.	Richard H. Diggs	554	516	206.2	23.8	12.0	1917	Baltimore, Md.	
52	167017	Brg.	Richard J. Foster	418	418	114.0	29.5	12.4	1917	Kingston, N. Y.	
53	168141	Brg.	Richards No. 1	29	29	51.3	18.4	3.8	1920	Port Neches, Tex.	
54	169387	Brg.	RICHLAND	268	268	100.0	31.2	9.2	1925	Boston, Mass.	
55	163219	Brg.	Richmond Cedar Works No. 1	223	209	123.4	23.6	7.5	1896	Elkton, Md.	
56	163220	Brg.	Richmond Cedar Works No. 2	450	434	158.3	23.1	10.6	1901	Pocomoke City, Md.	
57	162220	Brg.	Richmond Cedar Works No. 3	233	231	156.0	23.5	11.0	1904	do	
58	168563	Brg.	RICHMOND CEDAR WORKS No. 4	435	427	200.0	37.8	9.2	1897	Newport News, Va.	
59	165122	Brg.	Richmond Cedar Works No. 5	326	326	176.0	31.0	10.0	1923	Wilmington, Del.	
60	207131	Brg.	RICHMOND CEDAR WORKS No. 6	484	484	180.6	36.6	10.4	1910	Sparrows Point, Md.	
61	169296	Brg.	RICHMOND CEDAR WORKS No. 7	291	291	167.8	32.0	9.1	1898	Cleveland, Ohio.	
62	56585	Scw.	Ridge	244	220	105.8	30.4	8.7	1902	Weehawken, N. J.	
63	56687	Brg.	Rising Star	218	218	95.0	23.0	10.0	1901	Rondout, N. Y.	
64	165099	Brg.	Rita Dempsey	457	426	175.0	23.9	12.2	1912	Gildersleeve, Conn.	
65	165681	Brg.	Rita Howard	616	616	125.4	32.6	14.5	1914	Kingston, N. Y.	
66	168474	Brg.	Riverdale	481	481	100.0	32.3	8.8	1922	Brooklyn, N. Y.	
67	166912	Brg.	RIVER ROUGE	52	52	60.0	20.0	5.3	1916	Ecorse, Mich.	
68	56668	Brg.	Riverview	162	102	80.0	28.2	8.1	1900	Baltimore, Md.	
69	169682	Brg.	Roadstone	273	273	111.2	32.6	8.2	1920	Unknown	
70	56710	Brg.	Roam	134	127	108.5	21.7	9.1	1892	Tunis, N. C.	
71	56700	Brg.	Roanoke	388	388	163.0	23.9	11.0	1901	Elkton, Md.	
72	209219	Brg.	Robbins No. 2	8	8	36.1	10.0	2.1	1911	Fishers Landing, N. Y.	
73	56560	Brg.	Robert	97	97	70.6	26.5	6.2	1885	Brooklyn, N. Y.	
74	165739	Brg.	Robert	258	258	133.0	35.6	7.6	1914	Westlake, La.	
75	163486	Brg.	Robert J	244	244	109.8	31.0	7.9	1908	Gildersleeve, Conn.	

¹ Formerly scow Mildred.

² Formerly barge Lucy K. McAllister.

³ Formerly British ship Rhine.

⁴ Formerly U. S. Navy barge Nashville.

⁵ Formerly ship Old Point Comfort.

⁶ Formerly barge Three Rivers.

Unrigged Vessels

703

Line No.	Service	Crew	Name of owner	Home port	Address of owner
1	Fr.	1	Red Star Towing & Transportation Co. (W. Va.)	New York, N. Y.	17 Battery Place.
2	Fr.	1	do	do	Do.
3	Fr.	1	do	do	Do.
4	Fr.	1	do	do	Do.
5	Fr.	0	do	do	Do.
6	Fr.	1	do	do	Do.
7	Fr.	1	do	do	Do.
8	Fr.	1	do	do	Do.
9	Fr.	1	do	do	Do.
10	Fr.	0	do	do	Do.
11	Fr.	1	do	do	Do.
12	Fr.	0	do	do	Do.
13	Fr.	1	do	do	Do.
14	Fr.	1	do	do	Do.
15	Fr.	1	New York Trap Rock Corporation (N. Y.)	do	250 Park Avenue.
16	Fr.	0	Reed Mill Co. (Wash.)	Seattle, Wash.	Shelton, Wash.
17	Fr.	0	do	do	Do.
18	Fr.	0	do	do	Do.
19	Fr.	0	do	do	Do.
20	Fr.	0	do	do	Do.
21	Fr.	1	J. A. Worsham	Memphis, Tenn.	R. F. D. 3, Cass, Ark.
22	Ref.	2	B. & O. R. R. Co. (Md.)	Baltimore, Md.	Baltimore and Charles Streets.
23	Ref.	2	do	do	Do.
24	Lgt.	0	do	do	Do.
25	Ref.	0	do	do	Do.
26	Ref.	0	do	do	Do.
27	Ref.	1	do	do	Do.
28	Fr.	1	do	do	Do.
29	Fr.	1	do	do	Do.
30	Fr.	1	James McWilliams Blue Line (N. J.)	New York, N. Y.	1 Broadway.
31	Pas.	2	Frank M. Graham	Evansville, Ind.	Terre Haute, Ind.
32	Fr.	1	Edward Moore	New York, N. Y.	1 Broadway.
33	Wrk.	0	Great Lakes Towing Co. (N. J.)	Duluth, Minn.	N. P. Dock.
34	Fr.	6	Boston Sand & Gravel Co. (Del.)	Boston, Mass.	88 Broad Street.
35	Ltr.	0	Great Lakes Towing Co. (N. J.)	Duluth, Minn.	N. P. Dock, Foot Seventh Street.
36	Fr.	1	Pacific Steamship Co. (Me.)	New York, N. Y.	42 Broadway.
37	Fr.	1	New York Central R. R. Co. (N. Y.)	do	6 Beaver Street.
38	Fr.	0	James T. O'Donnell	do	44 Whitehall Street.
39	Fr.	1	Southern Pacific Co. (Ky.)	do	Pier 49, North River.
40	Fr.	0	Republic Oresoting Co. (Ind.)	Seattle, Wash.	445 Central Building.
41	Fr.	4	Great Lakes Towing Co. (N. J.)	Duluth, Minn.	N. P. Dock, Foot Seventh Street.
42	Fr.	0	B. R. Rooms	New York, N. Y.	80 South Street.
43	Fr.	1	Thomas J. Howard	do	1 Broadway.
44	Fr.	0	Carl O. Smith	Tacoma, Wash.	Allyn, Wash.
45	Fsh.	0	Alaska Packers Association (Calif.)	Ketchikan, Alaska	Loring, Alaska.
46	Fsh.	1	L. E. Retzlaff	Wrangell, Alaska	do
47	Fr.	0	Robt. I. Blaisdell	Seattle, Wash.	1292 Westlake Avenue N.
48	Fr.	5	Walters Navigation Corporation (N. Y.)	New York, N. Y.	do
49	Fr.	1	New York Trap Rock Corporation (N. Y.)	do	250 Park Avenue.
50	Fr.	1	Cleary Bros. (N. Y.)	do	116 Broad Street.
51	Fr.	4	Eastern Transportation Co. (Del.)	Wilmington, Del.	Ford Building.
52	Fr.	1	Richard J. Foster	New York, N. Y.	11 Broadway.
53	Fr.	0	K. S. Richards	Port Arthur, Tex.	do
54	Fr.	1	New York Central R. R. Co. (N. Y.)	New York, N. Y.	6 Beaver Street.
55	Fr.	1	Richmond Cedar Works (Va.)	Newport News, Va.	Richmond, Va.
56	Fr.	3	do	do	Do.
57	Fr.	2	do	do	Do.
58	Fr.	2	do	do	Do.
59	Fr.	1	do	do	Do.
60	Fr.	2	do	do	Do.
61	Fr.	2	do	do	Do.
62	Fr.	1	Wm. Spencer & Son Corporation (N. Y.)	New York, N. Y.	40 Rector Street.
63	Fr.	1	Red Star Towing & Transportation Co. (W. Va.)	do	17 Battery Place.
64	Fr.	1	John J. Dempsey	Philadelphia, Pa.	507 Bullitt Building.
65	Fr.	1	Thomas J. Howard	New York, N. Y.	1 Broadway.
66	Fr.	1	New York Central R. R. Co. (N. Y.)	do	6 Beaver Street.
67	Fr.	0	Great Lakes Engineering Works (Mich.)	Detroit, Mich.	River Rouge, Mich.
68	Fr.	2	B. & O. R. R. Co. (Md.)	Baltimore, Md.	Baltimore and Charles Streets.
69	Fr.	1	New York Trap Rock Corporation (N. Y.)	New York, N. Y.	250 Park Avenue.
70	Fr.	2	Richmond Cedar Works (Va.)	Newport News, Va.	Richmond, Va.
71	Fr.	1	Southern Transportation Co. (N. J.)	Philadelphia, Pa.	Commercial Trust Building.
72	Fr.	1	Adams & Duford Co. (N. Y.)	Cape Vincent, N. Y.	Chaumont, N. Y.
73	Fr.	2	L. Boyers Sons Co. (N. J.)	New York, N. Y.	82 Beaver Street.
74	Fr.	1	Chas. Clarke & Co.	Galveston, Tex.	Guaranty Building.
75	Fr.	1	P. F. & W. A. Kane	New York, N. Y.	Forty-sixth Street and East River.

† Formerly U. S. C. G. St. Onondaga.

• Formerly scow Teanack.

* Formerly barge Justin F. Manning.

Unrigged Vessels

Line No.	Official No.	Rtg	Name of vessel	Tonnage		Register dimensions			When built	Where built
				Gross	Net	Length	Breadth	Depth		
				Feet						
1	166412	Brg.	Robert R.	305	305	112.8	33.2	8.9	1915	Rondout, N. Y.
2	168099	Brg.	Robert Henry	8	8	44.9	11.3	2.2	1922	Johnsonville, Tenn.
3	169510	Brg.	Robert Henry No. 2	20	20	52.5	16.8	2.7	1926	do.
4	167044	Brg.	Robert Hughes	472	472	115.2	29.2	13.1	1919	Kingston, N. Y.
5	165020	Brg.	Robert Simmons	468	468	100.3	31.4	8.2	1912	Port Richmond, N. Y.
6	166340	Cnl.	Robert B. Weightman	108	100	95.9	17.5	7.6	1918	Waterford, N. Y.
7	50573	Cnl.	Robert O. Newcomb	99	94	95.4	17.7	7.0	1887	Whitehall, N. Y.
8	167014	Brg.	Robert C. Smith	491	491	114.8	29.9	13.7	1917	Kingston, N. Y.
9	169060	Brg.	Robert E. Hanley	282	282	107.7	23.2	11.9	1924	do.
10	164963	Brg.	Robert E. Van Wickle	591	591	111.4	31.2	15.2	1912	South Rondout, N. Y.
11	163032	Brg.	Robert J. Dwyer	369	369	109.0	27.0	12.2	1905	Sleightsburg, N. Y.
12	163688	Brg.	Robert J. Kennelly	427	427	114.3	29.7	12.5	1908	Kingston, N. Y.
13	50652	Brg.	Robt. M. King	235	235	90.4	35.2	8.4	1899	Brooklyn, N. Y.
14	165559	Brg.	Robert M. Woodburn	451	451	112.5	29.3	13.3	1913	South Rondout, N. Y.
15	163240	Brg.	Robert S. Sinclair	205	201	96.0	24.5	9.2	1912	Rondout, N. Y.
16	168378	Brg.	Robert W. Davis	240	240	101.4	21.5	10.7	1922	Kingston, N. Y.
17	50633	Sow.	Roche Harbor A	93	93	85.8	28.8	4.7	1896	Seattle, Wash.
18	50634	Sow.	Roche Harbor B	93	93	81.0	25.0	5.6	1896	Roche Harbor, Wash.
19	50635	Sow.	Roche Harbor C	85	85	102.0	25.0	4.0	1897	Seattle, Wash.
20	50637	Sow.	Roche Harbor E	108	108	80.0	30.0	5.0	1897	do.
21	163332	Sow.	Roche Harbor F	30	30	47.0	16.0	4.0	1907	Roche Harbor, Wash.
22	166759	Brg.	Rockledge	297	297	100.3	36.0	8.9	1916	Tottenville, N. Y.
23	50663	Brg.	Rockwood	152	102	80.0	28.2	8.1	1900	Baltimore, Md.
24	50656	Sow.	Rodgers No. 1	184	184	67.0	24.0	4.7	1900	Anacortes, Wash.
25	50596	Brg.	Rome	140	123	89.6	28.1	6.8	1890	South Rondout, N. Y.
26	164370	Brg.	Rome	172	172	86.0	30.0	7.5	1907	Kingston, N. Y.
27	50669	Brg.	Ronney	152	102	80.0	28.2	8.1	1900	Baltimore, Md.
28	50665	Sow.	Roosevelt	22	22	50.2	15.9	3.6	1900	Anacortes, Wash.
29	169324	Brg.	Rosa	14	14	39.9	12.3	4.1	1925	San Francisco, Calif.
30	167402	Brg.	Rosa	241	241	117.7	29.5	7.0	1918	Wilmington, N. C.
31	168657	Brg.	Rosa	7	7	55.2	12.0	1.3	1922	Chattanooga, Tenn.
32	168878	Brg.	Rose	8	8	32.2	15.2	2.0	1921	Jerome, Mo.
33	169109	Brg.	Rose	59	59	97.0	17.0	4.6	1924	Delanco, N. J.
34	169412	Brg.	Rose	17	17	45.3	13.4	3.8	1926	San Francisco, Calif.
35	169597	Brg.	Rose	17	17	44.9	13.0	4.3	1925	Oakland, Calif.
36	169720	Sow.	Rose	13	13	40.1	16.4	2.8	1927	Boothbay Harbor, Me.
37	168403	Brg.	Rose R.	321	321	111.6	32.8	9.3	1922	Kingston, N. Y.
38	164764	Sow.	Rose No. 4	91	91	50.0	20.0	3.8	1912	Winslow, Wash.
39	165429	Sow.	Rose No. 5	15	15	40.8	14.1	3.2	1913	Eagle Harbor, Wash.
40	166101	Sow.	Rose No. 9	15	15	41.1	14.1	3.3	1915	do.
41	166838	Sow.	Rose No. 10	33	33	53.0	18.2	4.0	1917	Winslow, Wash.
42	166906	Sow.	Rose No. 11	30	30	51.6	18.0	3.9	1917	do.
43	162089	Brg.	Rosebank	144	139	80.4	28.0	7.4	1903	Mariners Harbor, N. Y.
44	50659	Brg.	Rosedale	152	102	80.0	28.2	8.0	1900	Baltimore, Md.
45	166809	Brg.	Rose Cleary	541	541	120.6	33.2	13.5	1917	Kingston, N. Y.
46	167996	Brg.	Rose Leary	247	247	105.6	22.0	10.9	1920	Cohoes, N. Y.
47	162622	Brg.	Rose Marie	382	382	115.1	28.3	11.4	1905	Rondout, N. Y.
48	169001	Brg.	Rose O'Boyle	381	381	91.4	29.8	13.3	1914	do.
49	165503	Cnl.	Rose E. Hanley	107	100	96.0	17.5	7.8	1906	Whitehall, N. Y.
50	169590	Brg.	Rosl	15	15	39.9	12.5	4.0	1926	San Francisco, Calif.
51	162122	Brg.	Rossiter	211	190	100.0	23.2	9.5	1903	Brooklyn, N. Y.
52	169721	Brg.	ROSSITER	625	625	100.2	32.3	9.6	1927	East Boston, Mass.
53	50660	Brg.	Rowena	152	102	80.0	28.2	8.0	1900	Baltimore, Md.
54	167369	Brg.	Roxana	13	13	65.0	11.8	2.4	1918	Mount Carmel, Ill.
55	50681	Brg.	Roxbury	141	123	80.0	27.6	7.4	1901	Port Richmond, N. Y.
56	50625	Brg.	Royal Blue	605	605	131.6	29.7	12.2	1897	South Rondout, N. Y.
57	166192	Brg.	Ruby	96	96	102.5	27.3	7.2	1915	Wrangell, Alaska
58	169306	Brg.	Ruby	13	13	40.5	12.1	3.5	1925	Tennemo, Tenn.
59	168183	Brg.	Ruddells Ferry	10	10	50.1	12.0	2.0	1920	Ruddells, Ark.
60	164583	Brg.	Ruggles	11	11	50.2	14.0	1.9	1911	Ruggles Ferry, Tenn.
61	162592	Brg.	Russel	20	20	38.0	18.0	4.0	1895	Detroit, Mich.
62	169495	Brg.	Russell	5	5	46.0	10.6	1.9	1926	Big Springs, Tenn.
63	167049	Brg.	Russell S. Pauquette	236	222	105.3	22.5	10.5	1917	Whitehall, N. Y.
64	81467	Brg.	Ruth	618	588	180.0	34.3	11.8	1894	Algonac, Mich.
65	160561	Brg.	Ruth	224	224	94.8	32.1	8.3	1916	Brooklyn, N. Y.
66	166630	Brg.	Ruth	300	300	109.8	33.4	9.2	1899	do.
67	169309	Brg.	Ruth	9	9	40.2	12.0	2.4	1915	West Point Landing, Ill.
68	109609	Brg.	Ruth	7	7	50.0	12.0	2.0	1928	Cloverport, Ky.
69	169689	Brg.	Ruth Gordon	314	314	115.0	31.7	9.3	-----	Unknown
70	169208	Brg.	Ruth Shaw	485	451	199.4	23.9	10.9	1916	Elkton, Md.
71	168139	Brg.	S-1	29	29	51.3	18.4	3.8	1918	Orange, Tex.
72	168140	Brg.	S-2	31	31	56.0	18.0	3.6	1918	do.
73	167776	Brg.	S. N. 102	588	588	176.6	36.2	9.4	1919	Westlake, La.
74	167998	Brg.	S. N. 105 (steel)	545	545	175.7	38.0	8.9	1920	Kearny, N. J.
75	169640	Sow.	S. C. No. 1	30	30	55.7	16.0	4.0	1927	Seattle, Wash.

1 Formerly barge New York Dock Terminal No. 24.

1 Formerly barge W. K. Moore.

Unrigged Vessels

705

Line No.	Serv-ice	Crew	Name of owner	Home port	Address of owner
1	Frt.	1	Jacob Rice & Sons	New York, N. Y.	103 Park Avenue.
2	Pas.	1	W. R. Dennison	Nashville, Tenn.	Perryville, Tenn.
3	Fer.	1	do.	do.	Do.
4	Frt.	1	Cleary Brothers (N. Y.)	New York, N. Y.	116 Broad Street.
5	Frt.	1	Simmons Transportation Co. (N. Y.)	do.	44 Whitehall Street.
6	Frt.	1	Napoleon Suprenant	do.	11 Moore Street.
7	Frt.	1	National Bank of Whitehall	Rouses Point, N. Y.	Whitehall, N. Y.
8	Frt.	0	Cleary Bros. (N. Y.)	New York, N. Y.	116 Broad Street.
9	Frt.	1	W. F. & R. Boat Builders (N. Y.)	Albany, N. Y.	Kingston, N. Y.
10	Frt.	1	Thomas J. Howard	New York, N. Y.	1 Broadway.
11	Frt.	0	Thomas Fetherston	do.	59 Pearl Street.
12	Frt.	1	Richard J. Foster	do.	11 Broadway.
13	Frt.	1	Mallory Steamship Co. (Me.)	do.	Pier 36, North River.
14	Frt.	1	Robert M. Woodburn	do.	1 Broadway.
15	Frt.	1	James F. Dwyer	Albany, N. Y.	Kingston, N. Y.
16	Frt.	1	Marine Transit Corporation (N. Y.)	New York, N. Y.	17 Battery Place.
17	Frt.	0	Roche Harbor Lime & Cement Co. (Wash.)	Port Townsend, Wash.	Roche Harbor, Wash.
18	Frt.	0	do.	do.	Do.
19	Frt.	0	do.	do.	Do.
20	Frt.	0	do.	do.	Do.
21	Frt.	0	do.	do.	Do.
22	Frt.	1	Clyde Steamship Line (N. Y.)	New York, N. Y.	Pier 36, North River.
23	Frt.	2	B. & O. R. R. Co. (Md.)	Baltimore, Md.	Baltimore and Charles Streets.
24	Frt.	0	Bellingham Tug & Barge Co. (Wash.)	Seattle, Wash.	Bellingham, Wash.
25	Frt.	1	New York Central R. R. Co. (N. Y.)	New York, N. Y.	6 Beaver Street.
26	Frt.	1	Clyde Steamship Co. (Me.)	do.	Pier 36, North River.
27	Frt.	2	B. & O. R. R. Co. (Md.)	Baltimore, Md.	Baltimore and Charles Streets.
28	Frt.	1	American Packing Co. (Wash.)	Seattle, Wash.	Everett, Wash.
29	Fsh.	1	J. A. Davl	San Francisco, Calif.	Monterey, Calif.
30	Frt.	0	Turney Transportation Co. (Del.)	Wilmington, Del.	7 West Tenth Street.
31	Fer.	1	Marion County Tennessee River Transportation Co. (Tenn.)	Chattanooga, Tenn.	Jasper, Tenn.
32	Pas.	1	C. S. Prewett	St. Louis, Mo.	Jerome, Mo.
33	Frt.	1	Container Corporation of America (Del.)	Philadelphia, Pa.	Foot Nixon Street.
34	Fsh.	0	Giuseppe Allotti	San Francisco, Calif.	Monterey, Calif.
35	Fsh.	0	Autone Olcott	do.	Do.
36	Frt.	2	E. A. Giles	Bath, Me.	Boothbay Harbor, Me.
37	Frt.	1	Jacob Rice & Sons	New York, N. Y.	103 Park Avenue.
38	Frt.	0	P. S. Rose	Seattle, Wash.	Port Blakely, Wash.
39	Frt.	0	Sea Producis Co. (Wash.)	do.	Railway Exchange Building.
40	Fsh.	0	do.	do.	Do.
41	Frt.	0	do.	do.	Do.
42	Frt.	0	do.	do.	7321 Eighth Avenue, South.
43	Frt.	2	B. & O. R. R. Co. (Md.)	Baltimore, Md.	Baltimore and Charles Streets.
44	Frt.	2	do.	do.	Do.
45	Frt.	1	Cleary Bros. (N. Y.)	New York, N. Y.	116 Broad Street.
46	Frt.	1	Edward G. Murray Lighterage & Transportation Co. (N. Y.)	Albany, N. Y.	Waterford, N. Y.
47	Frt.	1	Mary A. Quigley	New York, N. Y.	1 Broadway.
48	Frt.	1	Anthony O'Boyle	do.	11 Moore Street.
49	Frt.	0	Charles E. Hanley	do.	Woodcliff, N. J.
50	Fsh.	0	W. A. Anderson	San Francisco, Calif.	Innes Avenue and Griffith Street.
51	Frt.	1	Bertell W. King	New York, N. Y.	17 Battery Place.
52	Frt.	1	New York Central R. R. Co. (N. Y.)	do.	466 Lexington Avenue.
53	Frt.	2	B. & O. R. R. Co. (Md.)	Baltimore, Md.	Baltimore and Charles Streets.
54	Pas.	1	Henry Beullgmann	St. Louis, Mo.	Mount Carmel, Ill.
55	Frt.	2	B. & O. R. R. Co. (Md.)	Baltimore, Md.	Baltimore and Charles Streets.
56	Frt.	1	James McWilliams Blue Line (N. J.)	New York, N. Y.	1 Broadway.
57	Mso.	0	Wellson & Sylvester Mill Co. (Alaska)	Wrangell, Alaska	
58	Pas.	1	L. R. Watkins	Memphis, Tenn.	Tennemo, Tenn.
59	Fer.	1	Arkansas Lime Co. (Ark.)	do.	Ruddell, Ark.
60	Fer.	1	Peter E. Blow	Chattanooga, Tenn.	Knoxville, Tenn.
61	Frt.	0	Candler Dock & Dredge Co. (Mich.)	Detroit, Mich.	8145 Medina Street.
62	Pas.	1	L. A. Fuller	Chattanooga, Tenn.	Big Springs, Tenn.
63	Frt.	1	Lewis Martin	New York, N. Y.	467 Columbus Avenue.
64	Frt.	9	Robert B. Wathen	Baltimore, Md.	Pratt and Frederick Streets.
65	Frt.	1	L. Boyer's Sons Co. (N. J.)	New York, N. Y.	82 Beaver Street.
66	Frt.	1	New York Trap Rock Corporation (N. Y.)	do.	101 Park Avenue.
67	Pas.	1	Walter Inman	St. Louis, Mo.	Batchtown, Ill.
68	Fer.	1	Thomas J. Lyons	Louisville, Ky.	Cloverport, Ky.
69	Frt.	1	New York Trap Rock Corporation (N. Y.)	New York, N. Y.	250 Park Avenue.
70	Frt.	3	L. B. Shaw	Philadelphia, Pa.	133 South Fourth Street.
71	Frt.	0	Chas. H. Houston	Port Arthur, Tex.	
72	Frt.	0	K. S. Richards	do.	
73	Frt.	2	Sinclair Navigation Co. (Del.)	New York, N. Y.	45 Nassau Street.
74	Tnk.	3	do.	do.	Do.
75	Fsh.	0	Sea Coast Packing Co. (Wash.)	Seattle, Wash.	Mutual Life Building.

1 Formerly barge Northern No. 2.

4 Formerly barge F. 26.

Line No.	Official No.	Rlg	Name of vessel	Tonnage		Register dimensions			When built	Where built
				Gross	Net	Length	Breadth	Depth		
				Feet			Feet			
1	168417	Sew.	S. F. No. 1	29	29	50.0	20.0	3.4	1922	Hoquiam, Wash.
2	168282	Brg.	S. O. L. 1 (steel)	229	215	97.8	23.6	10.0	1921	Camden, N. J.
3	168276	Brg.	S. O. L. 2 (steel)	215	202	97.8	23.6	9.6	1921	do.
4	164329	Sew.	S. J. No. 1	35	35	52.2	19.5	4.0	1909	Aberdeen, Wash.
5	166282	Sew.	S. P. No. 1	23	23	49.9	16.0	3.8	1916	Seattle, Wash.
6	166623	Sew.	S. P. No. 3	32	32	60.5	16.1	3.9	1917	Anacortes, Wash.
7	169044	Sew.	S. S. No. 3	293	283	99.5	33.8	9.9	1924	Seattle, Wash.
8	166270	Sew.	S. C. Co. No. 1	28	28	54.0	15.8	4.0	1916	New Orleans, La.
9	166271	Sew.	S. C. Co. No. 2	28	28	54.0	15.8	4.0	1910	do.
10	167177	Sew.	S. C. Co. No. 4	30	30	56.3	15.8	4.1	1917	Bellingham, Wash.
11	166678	Sew.	S. C. Co. No. 3	43	43	61.2	17.7	4.8	1917	do.
12	167817	Sew.	S. C. Co. No. 5	30	30	56.3	15.8	4.1	1920	do.
13	163675	Brg.	S. H. F. No. 1	59	59	50.0	18.0	4.0	1908	Seattle, Wash.
14	169300	Brg.	S. O. B. No. 1	275	275	118.0	29.0	7.0	1920	New Orleans, La.
15	164838	Sew.	S. O. Co. No. 3	346	346	130.0	35.0	8.2	1912	Seattle, Wash.
16	168828	Brg.	S. O. Co. No. 7 (steel)	434	416	150.9	31.1	11.9	1913	Alameda, Calif.
17	168431	Brg.	S. O. Co. BARGE No. 6 (steel)	46	41	44.0	18.0	6.2	1909	Long Beach, Calif.
18	169027	Brg.	S. O. Co. No. 9 (steel)	284	277	110.0	37.9	7.5	1924	Los Angeles, Calif.
19	169489	Brg.	S. O. Co. No. 11	484	480	131.0	40.0	11.5	1925	do.
20	164301	Sew.	S. S. Co. No. 2	26	26	50.0	18.3	4.0	1911	Seattle, Wash.
21	164303	Sew.	S. S. Co. No. 3	23	23	50.0	16.0	4.0	1911	do.
22	163809	Sew.	S. T. Co. No. 2	24	24	35.0	10.0	3.0	1909	Richardson, Wash.
23	168178	Brg.	S. T. Co. No. 7	189	178	103.1	30.0	8.1	1921	Stockton Springs, Me.
24	168181	Brg.	S. T. Co. No. 8	189	178	103.1	30.0	8.1	1921	do.
25	166424	Brg.	S. C. C. Co. No. 1	46	46	60.8	30.0	2.8	1916	Los Angeles, Calif.
26	168583	Sew.	S. P. P. Co. No. 5	32	32	59.8	15.9	4.0	1923	Seattle, Wash.
27	168584	Sew.	S. P. P. Co. No. 6	32	32	59.8	15.9	4.0	1923	do.
28	168882	Sew.	S. P. P. Co. No. 7	33	33	60.0	16.0	4.1	1924	do.
29	168888	Sew.	S. P. P. Co. No. 8	35	35	60.3	16.2	4.1	1924	do.
30	169133	Sew.	S. P. P. Co. No. 9	34	34	60.0	15.0	4.2	1925	Port Blakely, Wash.
31	169134	Sew.	S. P. P. Co. No. 10	34	34	60.0	15.8	4.2	1925	do.
32	169732	Sew.	S. P. P. Co. No. 11	37	37	62.1	18.0	3.9	1927	do.
33	169733	Sew.	S. P. P. Co. No. 12	37	37	62.1	18.0	3.9	1927	do.
34	169743	Sew.	S. S. F. Co. No. 4	39	39	56.3	18.0	4.6	1927	Seattle, Wash.
35	169402	Sew.	S. & C. No. 6	58	58	60.0	23.5	5.3	1921	San Diego, Calif.
36	169403	Sew.	S. & C. No. 9	161	161	86.4	29.2	7.2	1925	do.
37	169404	Sew.	S. & C. No. 10	73	73	60.6	27.0	5.1	1914	do.
38	167474	Sew.	S. & E. No. 1	220	220	90.5	32.0	8.8	1919	Port Blakely, Wash.
39	167475	Sew.	S. & E. No. 2	220	220	90.5	32.0	8.8	1919	do.
40	167458	Sew.	S. & F. No. 3	71	71	65.8	23.9	5.3	1918	do.
41	167400	Sew.	S. & N. No. 1	57	57	60.3	21.8	5.0	1918	do.
42	169516	Sew.	S. AND C. BARGE No. 2	341	341	121.0	38.0	8.0	1926	Los Angeles, Calif.
43	163088	Brg.	S. & F. Co. No. 11	155	155	100.0	30.0	7.5	1906	Perth Amboy, N. J.
44	163089	Brg.	S. & F. Co. No. 12	155	155	100.0	30.0	7.5	1906	do.
45	163090	Brg.	S. & F. Co. No. 14	155	155	100.0	30.0	7.5	1906	do.
46	163091	Brg.	S. & F. Co. No. 15	155	155	100.0	30.0	7.5	1907	do.
47	164019	Brg.	S. & F. Co. No. 16	164	164	100.0	30.2	8.0	1910	do.
48	164020	Sew.	S. & F. Co. No. 17	164	164	100.0	30.2	8.0	1910	do.
49	165276	Sew.	S. & F. Co. No. 18	166	155	99.5	30.5	7.6	1913	do.
50	165326	Sew.	S. & F. Co. No. 19	166	155	99.5	30.5	7.6	1913	do.
51	165402	Sew.	S. & F. Co. No. 20	166	155	99.5	30.5	7.6	1913	do.
52	165471	Sew.	S. & F. Co. No. 21	166	155	99.5	30.5	7.6	1913	do.
53	163278	Sew.	S. B. & L. Co. No. 1	50	50	54.6	22.8	4.8	1907	Ballard, Wash.
54	165568	Sew.	S. K. T. & Son No. 1	18	18	41.8	14.2	4.0	1914	Olympia, Wash.
55	164326	Sew.	S. T. & B. Co. No. 1	103	103	95.0	25.0	5.0	1906	Portland, Oreg.
56	164327	Sew.	S. T. & B. Co. No. 2	71	71	65.0	22.0	5.6	1910	Hoquiam, Wash.
57	165889	Brg.	S. A. Horan	204	204	90.0	30.4	8.2	1913	Brooklyn, N. Y.
58	3387	Brg.	S. A. Solider	277	277	137.8	23.7	10.0	1887	Camden, N. J.
59	165452	Brg.	S. B. Thorne	447	447	107.9	30.5	13.6	1913	Brooklyn, N. Y.
60	117033	Brg.	S. D. WARRINER	2,279	2,125	300.0	41.6	21.0	1901	West Bay City, Mich.
61	116145	Brg.	S. G. Wilder	604	557	166.8	37.3	14.0	1887	Port Blakely, Wash.
62	165747	Brg.	S. H. Bassett	205	201	96.0	24.5	9.2	1912	Rondout, N. Y.
63	168346	Brg.	S. W. Bullock	261	261	109.3	21.7	11.2	1922	Brooklyn, N. Y.
64	164890	Brg.	Sabine	560	548	160.0	36.0	14.3	1912	West Lake, La.
65	162972	Brg.	Sable	186	186	86.0	24.9	4.0	1906	St. Michael, Alaska
66	169712	Sew.	Sacco No. 1	115	115	70.2	24.2	4.0	1927	Seattle, Wash.
67	169698	Sew.	Sacco No. 2	28	28	55.2	16.0	3.6	1927	do.
68	169699	Sew.	Sacco No. 3	28	28	55.2	16.0	3.6	1927	do.
69	163461	Brg.	Sacramento	508	508	95.6	34.0	8.5	1908	Perth Amboy, N. J.
70	42869	Unl.	Sadle Seism	116	111	96.3	17.5	8.6	1901	Whitehall, N. Y.
71	117107	Brg.	Safety	516	516	193.8	23.8	11.6	1902	Camden, N. J.
72	116007	Brg.	Sag Harbor	520	474	148.4	34.8	15.3	1884	Newburgh, N. Y.
73	162112	Brg.	Saginaw	383	383	116.7	27.0	13.6	1903	Perth Amboy, N. J.
74	167823	Sew.	Saginaw II	92	92	70.2	24.0	3.9	1920	Seattle, Wash.
75	166800	Brg.	Sailor Jack	429	422	112.0	29.2	13.3	1917	Kingston, N. Y.
76	169312	Brg.	St. Charles Ferry	8	8	40.5	12.0	2.3	1925	St. Charles, Ark.
77	163083	Brg.	St. Cyr	202	202	100.8	30.0	7.6	1907	Brooklyn, N. Y.
78	162062	Brg.	St. Joseph	290	290	106.3	26.6	11.0	1903	Perth Amboy, N. Y.
79	166760	Brg.	Saint Joseph	305	305	114.6	35.5	8.3	1908	Eddyville, N. Y.

¹ Formerly schooner Bertie and Maud.

² Formerly barge Imperator.

Unrigged Vessels

707

Line No.	Serv-ice	Crew	Name of owner	Home port	Address of owner
1	Fsh.	0	Gus Strand	Seattle, Wash.	Aberdeen, Wash.
2	Frt.	1	S. C. Loveland Co. (Del.)	Philadelphia, Pa.	151 South Front Street.
3	Frt.	1	do.	do.	Do.
4	Frt.	0	Pacific Construction Co. (Wash.)	Seattle, Wash.	Aberdeen, Wash.
5	Fsh.	0	Sunny Point Packing Co. (Wash.)	Ketchikan, Alaska	
6	Fsh.	1	do.	do.	
7	Frt.	0	George Scofield Co. (Wash.)	Tacoma, Wash.	1533 Dock Street.
8	Fsh.	0	Sunny Point Packing Co. (Wash.)	Ketchikan, Alaska	
9	Fsh.	0	do.	do.	
10	Fsh.	0	do.	do.	
11	Fsh.	2	do.	do.	
12	Fsh.	0	do.	do.	
13	Frt.	0	B. H. Finch	Seattle, Wash.	Box 744.
14	Frt.	1	Gulf Export & Transportation Co. (Tex.)	Port Arthur, Tex.	Beaumont, Tex.
15	Fsh.	0	Farwest Fisheries (Wash.)	Seattle, Wash.	628 Pioneer Building.
16	Frt.	3	Standard Oil Co. of California (Del.)	San Francisco, Calif.	225 Bush Street.
17	Tnk.	1	do.	do.	Do.
18	Tnk.	2	do.	do.	Do.
19	Tnk.	3	do.	do.	Do.
20	Frt.	0	Booth Fisheries Co. (Del.)	Seattle, Wash.	600 Marion Building.
21	Frt.	0	do.	do.	Do.
22	Frt.	0	W. S. Benjamin	do.	5927 Forty-first Avenue SW.
23	Frt.	1	Sagadahoc Towing Co. (Me.)	Bath, Me.	Topsham, Me.
24	Frt.	1	do.	do.	Do.
25	Fsh.	0	Van Camp Sea Food Co. (Calif.)	Los Angeles, Calif.	East San Pedro, Calif.
26	Fsh.	0	Sunny Point Packing Co. (Wash.)	Ketchikan, Alaska	
27	Fsh.	0	do.	do.	
28	Fsh.	0	do.	do.	
29	Fsh.	0	do.	do.	
30	Fsh.	0	do.	do.	
31	Fsh.	0	do.	do.	
32	Fsh.	0	do.	do.	
33	Fsh.	0	do.	do.	
34	Fsh.	0	Sebastian Stuart Fish Co. (Wash.)	do.	
35	Frt.	1	Star & Crescent Boat Co. (Calif.)	San Diego, Calif.	Foot Broadway.
36	Frt.	2	do.	do.	Do.
37	Frt.	2	do.	do.	Do.
38	Frt.	0	American Tug Boat Co. (Wash.)	Seattle, Wash.	Everett, Wash.
39	Frt.	0	do.	do.	Do.
40	Frt.	0	John Flanders	do.	317 Harvard Avenue N.
41	Frt.	0	do.	do.	Do.
42	Frt.	3	Star & Crescent Boat Co. (Calif.)	San Diego, Calif.	Foot Broadway St.
43	Frt.	3	Sayre & Fisher Co. (N. J.)	Perth Amboy, N. J.	Sayreville, N. J.
44	Frt.	4	do.	do.	Do.
45	Frt.	3	do.	do.	Do.
46	Frt.	4	do.	do.	Do.
47	Frt.	4	George L. Blew	do.	Do.
48	Frt.	1	Edwin F. Lockhart	do.	Do.
49	Frt.	2	Sayre & Fisher Co. (N. J.)	do.	Do.
50	Frt.	4	do.	do.	Do.
51	Frt.	2	do.	do.	Do.
52	Frt.	2	do.	do.	Do.
53	Frt.	0	Alaska Packing & Navigation Co. (Wash.)	Seattle, Wash.	Pioneer Building.
54	Frt.	0	J. J. Brenner Oyster Co. (Wash.)	Tacoma, Wash.	Olympia, Wash.
55	Frt.	0	Soule Tug & Barge Co. (Wash.)	Seattle, Wash.	Hoquiam, Wash.
56	Frt.	0	Willapa Barge Co. (Wash.)	do.	Raymond, Wash.
57	Frt.	1	Thomas J. Horan	New York, N. Y.	59 Pearl Street.
58	Frt.	1	W. B. Hastings	Norfolk, Va.	
59	Frt.	1	Elmer A. Keeler	New York, N. Y.	1 Broadway.
60	Frt.	6	Gulf Barge and Towing Co. (La.)	New Orleans, La.	Clio and Magnolia Streets.
61	Frt.	9	Brooks-Scanlon Corporation (Del.)	Jacksonville, Fla.	Eastport, Fla.
62	Frt.	1	James F. Dwyer	Albany, N. Y.	Kingston, N. Y.
63	Frt.	1	Brooklyn & Buffalo Navigation Corporation (N. Y.)	New York, N. Y.	44 Whitehall Street.
64	Frt.	3	D. M. Picton & Co. (Tex.)	Corpus Christi, Tex.	
65	Frt.	1	American-Yukon Navigation Co. (W. Va.)	Eagle, Alaska	Skagway, Alaska.
66	Fsh.	0	Swift Arthur Crosby Co. (Wash.)	Ketchikan, Alaska	Craig, Alaska.
67	Fsh.	0	do.	do.	Do.
68	Fsh.	0	do.	do.	Do.
69	Frt.	1	Southern Pacific Co. (Ky.)	New York, N. Y.	Pier 49, North River.
70	Frt.	0	M. F. Farrell	do.	278 Sixteenth Street (B.).
71	Frt.	2	Coastwise Shipping & Lighterage Co. (Del.)	Wilmington, Del.	
72	Frt.	0	Magnolia Petroleum Co. (Tex.)	Port Arthur, Tex.	Beaumont, Tex.
73	Frt.	0	Edward Moore	New York, N. Y.	1 Broadway.
74	Frt.	1	Southern Alaska Canning Co. (Wash.)	Seattle, Wash.	Central Building.
75	Frt.	1	Harold L. Valentine	New York, N. Y.	11 Broadway.
76	Pas.	1	O. L. Whitmore	Memphis, Tenn.	St. Charles, Ark.
77	Frt.	1	John R. McMullen	New York, N. Y.	1 Broadway.
78	Frt.	1	James T. O'Donnell	do.	44 Whitehall Street.
79	Frt.	1	Chiarello Lighterage Corporation (N. Y.)	do.	130 Pearl Street.

* Formerly canal boat Harry Killian.

Unrigged Vessels

Line No.	Official No.	Rlg	Name of vessel	Tonnage		Register dimensions			When built	Where built
				Gross	Net	Length	Breadth	Depth		
1	57949	Brg.	St. Louis.....	322	311	80.3	28.1	6.9	1896	Baltimore, Md.....
2	167293	Drg.	Snint Louis.....	299	299	133.0	35.0	7.8	1912	St. Louis, Mo.....
3	168494	Brg.	St. Louis.....	481	481	100.0	32.0	8.8	1922	Brooklyn, N. Y.....
4	116574	Brg.	Sainte Marie.....	748	748	288.0	53.0	19.6	1893	Wynndotte, Mich.....
5	57985	Brg.	St. Michael No. 3.....	228	228	140.0	33.0	7.0	1897	St. Michael, Alaska.....
6	57986	Brg.	St. Michael No. 4.....	479	471	170.1	37.6	6.1	1898	do.....
7	57998	Brg.	St. Michael No. 5.....	350	350	170.0	40.0	6.0	1898	do.....
8	58004	Brg.	St. Michael No. 7.....	240	240	140.0	32.0	7.5	1899	do.....
9	58054	Brg.	St. Michael No. 10.....	240	240	150.0	30.0	6.0	1898	do.....
10	163804	Brg.	St. Paul.....	494	494	130.0	33.3	5.5	1909	do.....
11	166469	Sew.	St. Paul & Tacoma Lumber Co. No. 1.....	91	91	70.6	25.3	6.2	1892	Tacoma, Wash.....
12	166470	Sew.	St. Paul & Tacoma Lumber Co. No. 5.....	100	100	87.1	26.0	5.1	1898	do.....
13	166471	Sew.	St. Paul & Tacoma Lumber Co. No. 6.....	151	151	81.5	30.1	7.3	1908	do.....
14	111323	Brg.	Saloin.....	703	703	179.0	35.0	12.3	1900	Bethel, Del.....
15	166559	Brg.	Salle.....	443	443	112.6	28.2	13.3	1916	South Rondout, N. Y.....
16	164383	Brg.	Salvor.....	180	136	105.9	29.5	8.7	1899	East Boston, Mass.....
17	167906	Sew.	Salvor II.....	53	53	61.6	20.5	5.2	1920	Miami, Fla.....
18	57978	Sow.	Sam.....	21	21	50.3	14.6	3.6	1896	Anacortes, Wash.....
19	168948	Brg.	Sam Denarest.....	594	594	110.8	32.8	8.8	1924	Rondout, N. Y.....
20	168870	Brg.	Sam Henry.....	24	24	64.5	17.7	3.0	1923	Guntersville, Ala.....
21	169718	Cnl.	Sammie M. Sullivan.....	135	135	95.8	17.8	8.8	1907	North Bay, N. Y.....
22	57956	Brg.	Samson.....	267	236	110.8	33.2	8.5	1898	Weehawken, N. J.....
23	167364	Sow.	Samson.....	25	18	50.0	17.8	3.6	1918	Bath, Me.....
24	208426	Brg.	SAMUEL C. LOVELAND, JR.....	1,288	1,288	207.3	34.6	20.5	1911	Camden, N. J.....
25	167811	Brg.	Samuel J. Willis.....	415	415	110.0	29.0	12.5	1910	Kingston, N. Y.....
26	168714	Brg.	Sanborn.....	423	423	110.4	30.2	12.7	1923	do.....
27	169128	Drg.	San Diego.....	805	90	151.8	40.3	9.4	1911	St. Johns, Ore.....
28	164944	Sow.	San Juan No. 1.....	26	26	50.0	16.0	3.8	1912	Friday Harbor, Wash.....
29	169472	Sew.	San Juan No. 1.....	101	101	75.3	24.8	6.3	1914	Anchorage, Alaska.....
30	165061	Sew.	San Juan No. 2.....	24	24	50.0	16.0	4.0	1915	Friday Harbor, Wash.....
31	169473	Sew.	San Juan No. 2.....	52	52	53.1	21.9	5.2	1914	Anchorage, Alaska.....
32	57951	Brg.	San Francisco.....	132	93	75.0	26.0	7.9	1897	Baltimore, Md.....
33	167378	Brg.	Sanders A. Wertheim.....	253	246	106.0	22.5	11.1	1918	Cohoes, N. Y.....
34	162026	Brg.	Sand King.....	381	343	156.0	30.0	9.5	1903	Wilmington, Del.....
35	163729	Brg.	Sand Mountain.....	10	10	50.5	9.3	2.6	1908	McGuynns Landing, Ala.....
36	166356	Brg.	Sandusky.....	310	310	80.4	27.9	7.3	1916	Brooklyn, N. Y.....
37	168477	Brg.	Sandusky.....	481	481	100.0	32.3	8.8	1922	do.....
38	163292	Brg.	Sanford.....	375	375	88.0	30.0	7.6	1907	Kingston, N. Y.....
39	167211	Brg.	Sangamon.....	914	888	214.0	32.0	14.3	1918	Chesapeake City, Md.....
40	166062	Sow.	Sanitary 2.....	25	25	50.8	17.0	3.6	1915	Anacortes, Wash.....
41	169341	Brg.	Santa Rosalia.....	15	15	40.5	13.7	3.8	1925	Pittsburg, Calif.....
42	162135	Brg.	Santee.....	383	383	116.7	27.0	13.6	1903	Perth Amboy, N. J.....
43	116973	Brg.	SANTIAGO.....	979	928	198.1	33.5	19.8	1885	Belfast, Ireland.....
44	168868	Sow.	Sara.....	287	287	100.4	40.0	8.0	1923	Everett, Wash.....
45	167012	Brg.	Sara Lenahan.....	447	447	112.0	29.0	13.1	1917	Athens, N. Y.....
46	163070	Brg.	Sara A. Johnson.....	412	412	115.8	28.5	12.0	1908	Kingston, N. Y.....
47	166468	Brg.	Sarah.....	360	360	89.8	29.9	6.5	1916	Norfolk, Va.....
48	167408	Brg.	Sarah.....	295	295	112.2	33.6	8.7	1899	Brooklyn, N. Y.....
49	166938	Brg.	Sarah K.....	421	421	112.9	29.0	12.4	1916	South Rondout, N. Y.....
50	168943	Brg.	Sarah M.....	271	271	110.2	22.6	10.9	1924	Athens, N. Y.....
51	169009	Brg.	Sarah Ann.....	462	462	104.7	30.6	13.7	1923	Kingston, N. Y.....
52	167867	Brg.	Sarah Cleary.....	425	425	111.7	29.2	12.8	1920	do.....
53	163520	Brg.	Sarah Redican.....	374	374	108.7	28.3	11.7	1907	do.....
54	165716	Cnl.	Sarah A. Tucker.....	103	97	96.0	17.5	7.7	1914	Rondout, N. Y.....
55	164790	Cnl.	Sarah E. Northrop.....	135	135	95.8	17.8	8.3	1911	Kingston, N. Y.....
56	165315	Cnl.	Sarah J. Jennings.....	122	115	96.0	17.4	8.0	1912	Whitehall, N. Y.....
57	165104	Cnl.	Sarah T. Kenny.....	107	100	95.0	17.4	7.8	1912	Watervliet, N. Y.....
58	168300	Brg.	Sarah T. O'Neill.....	541	541	103.4	32.6	8.3	1920	Kingston, N. Y.....
59	165331	Brg.	Sarano.....	473	473	201.3	23.8	11.0	1913	Elkton, Md.....
60	166503	Brg.	Sarasota.....	249	249	102.3	32.1	8.2	1916	Tottenville, N. Y.....
61	168076	Brg.	Saratoga.....	265	265	108.0	22.5	11.1	1920	Watervliet, N. Y.....
62	51463	Brg.	Sassafras.....	351	351	158.0	23.4	11.0	1908	Elkton, Md.....
63	162117	Brg.	Savannah.....	383	383	116.7	27.0	13.6	1903	Perth Amboy, N. J.....
64	164821	Brg.	Savannah.....	466	466	200.4	23.8	10.8	1912	Chesapeake City, Md.....
65	76593	Brg.	Saxon.....	70	70	90.2	23.3	8.6	1885	Northport, N. Y.....
66	168599	Brg.	Saybrook.....	475	475	100.0	32.2	8.8	1923	Mariners Harbor, N. Y.....
67	169346	Brg.	Searsdale.....	445	445	100.0	32.2	7.7	1925	Newburgh, N. Y.....
68	222984	Brg.	Schaepkoetter Ferry.....	0	6	39.5	12.5	1.7	1919	Mount Sterling, Mo.....
69	169726	Brg.	Schilling No. 21.....	69	69	74.9	23.8	4.6	1924	Miami, Fla.....
70	169697	Brg.	Schilling No. 24.....	49	49	60.3	22.0	4.7	1921	Jacksonville, Fla.....
71	169031	Sow.	Schools No. 1.....	12	12	36.6	14.3	2.6	1923	Sault Ste. Marie, Mich.....
72	163425	Brg.	Schrlover.....	505	505	95.8	34.3	8.4	1907	Perth Amboy, N. J.....

1 Formerly schooner b. R. J. Camp.
 2 Formerly barge {a Jefferson,
 {b Scully Boys.

3 Formerly barge Port De Rouen.
 4 Formerly bark {a British Santiago,
 {b Hawaiian Santiago.

Unrigged Vessels

709

Line No.	Serv-ice	Crew	Name of owner	Home port	Address of owner
1	Frts.	2	B. & O. R. R. Co. (Md.)	Baltimore, Md.	Baltimore and Charles Streets.
2	Drq.	15	National Dredging Co. (Del.)	Duluth, Minn.	504 Builders Exchange.
3	Frts.	1	New York Central R. R. Co. (N. Y.)	New York, N. Y.	6 Beaver Street.
4	Frts.	2	T. L. Durocher Co. (Mich.)	Marquette, Mich.	Detour, Mich.
5	Frts.	1	American-Yukon Navigation Co. (W. Va.)	Eagle, Alaska	Skagway, Alaska.
6	Frts.	1	do	do	Do.
7	Frts.	1	do	do	Do.
8	Frts.	1	do	do	Do.
9	Frts.	1	do	do	Do.
10	Frts.	1	do	do	Do.
11	Frts.	0	St. Paul & Tacoma Lumber Co. (Wash.)	Tacoma, Wash.	
12	Frts.	0	do	do	
13	Frts.	0	do	do	
14	Frts.	1	Southern Transportation Co. (N. J.)	Philadelphia, Pa.	Commercial Trust Building.
15	Frts.	1	Meslok & Meslok (N. J.)	New York, N. Y.	1 Broadway.
16	Frts.	3	Merritt-Chapman & Scott Corporation (Del.)	do	17 Battery Place.
17	Frts.	1	Jennie S. Webster	Miami, Fla.	243 Northeast Thirteenth Terrace.
18	Frts.	0	C. O. Hunt	Seattle, Wash.	Anacortes, Wash.
19	Frts.	1	Wright & Cobb Lighterage Co. (N. Y.)	New York, N. Y.	17 Battery Place.
20	Pas.	1	H. H. McGehee	Nashville, Tenn.	Guntersville, Ala.
21	Frts.	1	Charles B. Sullivan	New York, N. Y.	11 Moore Street.
22	Frts.	1	New York Central R. R. Co. (N. Y.)	do	6 Beaver Street.
23	Frts.	1	Bath Box Co. (Me.)	Bath, Me.	509 Washington Street.
24	Frts.	4	S. C. Loveland Co. (Del.)	Philadelphia, Pa.	151 South Front Street.
25	Frts.	1	Cleary Bros. (N. Y.)	New York, N. Y.	116 Broad Street.
26	Frts.	1	New York Central R. R. Co. (N. Y.)	do	6 Beaver Street.
27	Drq.	20	Standard Dredging Co. (N. J.)	do	Woolworth Building.
28	Frts.	0	J. S. Groll	Port Townsend, Wash.	Friday Harbor, Wash.
29	Fsh.	0	San Juan Fishing & Packing Co. (Wash.)	Seward, Alaska	
30	Fsh.	0	King Salmon Fisheries Co. (Oreg.)	Juneau, Alaska	Cordova, Alaska.
31	Fsh.	0	San Juan Fishing & Packing Co. (Wash.)	Seward, Alaska	
32	Frts.	2	B. & O. R. R. Co. (Md.)	Baltimore, Md.	Baltimore and Charles Streets.
33	Frts.	1	Edward G. Murray Lighterage & Transportation Co. (N. Y.)	Albany, N. Y.	Waterford, N. Y.
34	Frts.	1	Diamond "P." Transportation Co. (Del.)	Philadelphia, Pa.	151 South Front Street.
35	Frts.	1	Scottsboro Ferry Co. (Ala.)	Mobile, Ala.	Scottsboro, Ala.
36	Frts.	1	B. & O. R. R. Co. (Md.)	Baltimore, Md.	Baltimore and Charles Streets.
37	Frts.	1	New York Central R. R. Co. (N. Y.)	New York, N. Y.	6 Beaver Street.
38	Frts.	1	Clyde Steamship Co. (Me.)	do	Pier 36, North River.
39	Frts.	3	Southern Transportation Co. (N. J.)	Philadelphia, Pa.	Commercial Trust Co.
40	Frts.	0	Anette Island Packing Co. (Wash.)	Seattle, Wash.	South Bellingham, Wash.
41	Psh.	1	Jack Balbo	San Francisco, Calif.	Monterey, Calif.
42	Frts.	1	Edward Moore	New York, N. Y.	1 Broadway.
43	Frts.	6	Associated Oil Co.	San Francisco, Calif.	79 New Montgomery Street.
44	Frts.	0	Weyerhaeuser Timber Co. (Wash.)	Tacoma, Wash.	Tacoma Building.
45	Frts.	1	Richard Lenahan	Albany, N. Y.	Athens, N. Y.
46	Frts.	1	Armstrong Transportation Co. (N. Y.)	New York, N. Y.	90 West Street.
47	Frts.	1	Covered Barges (N. Y.)	do	17 State Street.
48	Frts.	1	New York Trap Rock Corporation (N. Y.)	do	101 Park Avenue.
49	Frts.	1	Nicholas N. Petterson	do	29 Broadway.
50	Frts.	1	Richard Lenahan	Albany, N. Y.	Athens, N. Y.
51	Frts.	0	James T. O'Donnell	New York, N. Y.	44 Whitehall Street.
52	Frts.	1	Cleary Bros. (N. Y.)	do	116 Broad Street.
53	Frts.	1	James McWilliams Blue Line (N. J.)	do	1 Broadway.
54	Frts.	1	John J. Tucker	Albany, N. Y.	Port Ewen, N. Y.
55	Frts.	1	Henry Gordon	do	Whitehall, N. Y.
56	Frts.	1	Ralph E. Wilkins	do	Do.
57	Frts.	1	A. J. Shortell	Buffalo, N. Y.	137 Erie Street.
58	Frts.	1	W. F. & R. Boat Builders (N. Y.)	New York, N. Y.	1 Broadway.
59	Frts.	2	Southern Transportation Co. (N. J.)	Philadelphia, Pa.	Commercial Trust Building.
60	Frts.	1	Clyde Steamship Co. (Me.)	New York, N. Y.	Pier 36, North River.
61	Frts.	1	Manuel Nevins	Albany, N. Y.	
62	Frts.	1	Southern Transportation Co. (N. J.)	Philadelphia, Pa.	Commercial Trust Building.
63	Frts.	0	Edward Moore	New York, N. Y.	1 Broadway.
64	Frts.	1	Southern Transportation Co. (N. J.)	Philadelphia, Pa.	Commercial Trust Building.
65	Frts.	1	Hilda Haines	New York, N. Y.	2 Rector Street.
66	Frts.	1	New York Central R. R. Co. (N. Y.)	do	6 Beaver Street.
67	Frts.	1	do	do	Do.
68	Pas.	1	C. L. Bartley	St. Louis, Mo.	Gasconade, Mo.
69	Frts.	2	I. E. Schilling Co. (Fla.)	Miami, Fla.	125 Northeast Sixth Street.
70	Pas.	2	do	do	Do.
71	Frts.	0	William Schools	Marquette, Mich.	Brimley, Mich.
72	Frts.	1	Southern Pacific Co. (Ky.)	New York, N. Y.	Pier 49, North River.

* Formerly barge Mary S. Brady.

* Formerly barge ^a Jessie Carll. _b Vallant.

Unrigged Vessels

Line No.	Official No.	Rig	Name of vessel	Tonnage		Register dimensions			When built	Where built
				Gross	Net	Length	Breadth	Depth		
				Feet						
1	58141	Brg.	Schuylkill.....	370	370	102.9	23.6	11.4	1890	Elkton, Md.....
2	85404	Brg.	Schuylkill.....	332	332	138.6	30.0	10.2	1875	Camden, N. J.....
3	168176	Brg.	Scipio.....	535	535	117.5	31.0	14.1	1920	Kingston, N. Y.....
4	104548	Onl.	Scout.....	143	143	95.7	17.7	9.5	1907	Whitehall, N. Y.....
5	167673	Scw.	Scow 22.....	477	477	135.2	36.0	11.5	1913	Orange, Tex.....
6	168832	Scw.	Scow No. 1.....	73	73	70.0	20.0	0.0	1915	Pittsburgh, Pa.....
7	164833	Scw.	Scow No. 2.....	50	50	53.0	17.9	5.0	1905	Erle, Pa.....
8	168833	Scw.	Scow No. 2.....	54	54	57.0	20.0	4.0	1915	Pittsburgh, Pa.....
9	167270	Scw.	Scow No. 2.....	148	148	89.3	32.2	8.0	1907	Sault Ste. Marie, Mich.
10	108694	Scw.	Scow No. 3.....	1,073	1,073	208.2	48.0	11.5	1922	Houghton, Wash.....
11	163004	Scw.	Scow No. 14.....	427	427	125.5	30.5	12.0	1902	Forysburg, Mich.....
12	164439	Scw.	Scow No. 37.....	457	451	166.0	36.0	12.5	1911	do.....
13	168834	Brg.	Scraper Boat No. 1.....	35	35	40.0	26.0	4.0	1916	Pittsburgh, Pa.....
14	57995	Scw.	Sea.....	39	39	44.2	14.1	2.7	1898	Fairhaven, Wash.....
15	168897	Brg.	SEABOARD 333.....	552	552	157.9	33.1	10.7	1924	Kearny, N. J.....
16	169447	Brg.	Seaboard No. 23.....	322	313	110.0	32.5	10.0	1926	Gildersleeve, Conn.....
17	169010	Brg.	SEABOARD No. 55.....	650	650	170.0	37.1	11.8	1926	Wilmington, Del.....
18	169569	Scw.	Sea Board No. 25.....	329	325	115.0	34.0	8.8	1926	do.....
19	169303	Brg.	Seaboard Scow Corporation- No. 22.....	325	325	114.9	34.1	9.0	1924	Brooklyn, N. Y.....
20	169297	Brg.	Seaboard Scow Corporation No. 24.....	325	325	114.9	34.1	9.0	1924	do.....
21	169298	Brg.	Seaboard Scow Corporation No. 26.....	325	325	115.9	34.1	9.0	1924	do.....
22	169299	Brg.	Seaboard Scow Corporation No. 28.....	325	325	114.9	34.1	9.0	1924	do.....
23	169406	Brg.	Seaboard Scow Corporation No. 30.....	364	364	117.3	36.2	9.1	1926	do.....
24	169407	Brg.	Seaboard Scow Corporation No. 31.....	364	364	117.3	36.2	9.1	1926	do.....
25	169436	Scw.	Seaboard Scow Corporation No. 32.....	364	364	117.3	36.2	9.1	1926	do.....
26	169437	Scw.	Seaboard Scow Corporation No. 33.....	364	364	117.3	36.2	9.1	1926	do.....
27	169467	Brg.	Seaboard Scow Corporation No. 34.....	364	364	117.3	36.2	9.1	1926	do.....
28	169475	Brg.	Seaboard Scow Corporation No. 35.....	364	364	117.3	36.2	9.1	1926	do.....
29	169491	Brg.	Seaboard Scow Corporation No. 36.....	364	364	117.3	36.2	9.1	1926	do.....
30	169496	Brg.	Seaboard Scow Corporation No. 37.....	364	364	117.3	36.2	9.1	1926	do.....
31	169524	Brg.	Seaboard Scow Corporation No. 38.....	364	364	117.3	36.2	9.1	1926	do.....
32	169536	Brg.	Seaboard Scow Corporation No. 39.....	364	364	117.3	36.2	9.1	1926	do.....
33	169541	Brg.	Seaboard Scow Corporation No. 40.....	364	364	117.3	36.2	9.1	1926	do.....
34	169547	Brg.	Seaboard Scow Corporation No. 41.....	364	364	117.3	36.2	9.1	1926	do.....
35	169552	Brg.	Seaboard Scow Corporation No. 42.....	364	364	117.3	36.2	9.1	1926	do.....
36	169553	Brg.	Seaboard Scow Corporation No. 43.....	364	364	117.3	36.2	9.1	1926	do.....
37	169559	Brg.	Seaboard Scow Corporation No. 44.....	364	364	117.3	36.2	9.1	1926	do.....
38	169565	Brg.	Seaboard Scow Corporation No. 45.....	364	364	117.3	36.2	9.1	1926	do.....
39	169563	Brg.	Seaboard Scow Corporation No. 46.....	364	364	117.3	36.2	9.1	1926	do.....
40	169570	Brg.	Seaboard Scow Corporation No. 47.....	364	364	117.3	36.2	9.1	1926	do.....
41	169577	Brg.	Seaboard Scow Corporation No. 48.....	364	364	117.3	36.2	9.1	1926	do.....
42	169578	Brg.	Seaboard Scow Corporation No. 49.....	364	364	117.3	36.2	9.1	1926	do.....
43	169631	Brg.	Seaboard Scow Corporation No. 50.....	362	362	117.3	36.2	9.1	1927	do.....
44	169654	Brg.	Seaboard Scow Corporation No. 51.....	362	362	117.3	36.2	9.1	1927	do.....
45	169704	Brg.	Seaboard Scow Corporation No. 52.....	362	362	117.3	36.2	9.1	1927	do.....
46	169705	Brg.	Seaboard Scow Corporation No. 53.....	362	362	117.3	36.2	9.1	1927	do.....
47	169713	Brg.	Seaboard Scow Corporation No. 54.....	362	362	117.3	36.2	9.1	1927	do.....
48	169714	Brg.	Seaboard Scow Corporation No. 55.....	362	362	117.3	36.2	9.1	1927	do.....

¹ Formerly barge General J. S. Schultze.

² Formerly barge ^a Sagamore, _b Bourne.

Unrigged Vessels

711

Line No.	Service	Crew	Name of owner	Home port	Address of owner
1	Frt.	1	James J. McNally	Philadelphia, Pa.	Bullitt Building.
2	Tnk.	1	Gulf Refining Co. (Tex.)	Port Arthur, Tex.	West Port Arthur, Tex.
3	Frt.	1	W. F. & R. Boat Builders (N. Y.)	New York, N. Y.	1 Broadway.
4	Frt.	0	Thomas A. Tucker	do.	Do.
5	Drg.	1	Clark Dredging Co. (Tex.)	Galveston, Tex.	U. S. National Bank Building.
6	Frt.	0	Iron City Sand & Gravel Co. (Pa.)	Pittsburgh, Pa.	1106 Bessemer Building.
7	Frt.	1	Great Lakes Dredge & Dock Co. (N. J.)	Duluth, Minn.	First National Bank Building.
8	Frt.	1	Iron City Sand & Gravel Co. (Pa.)	Pittsburgh, Pa.	1106 Bessemer Building.
9	Frt.	2	Kreetan Co. (Mich.)	Marquette, Mich.	Johns Wood, Mich.
10	Frt.	0	Foss Launch & Tug Co. (Wash.)	Seattle, Wash.	Tacoma, Wash.
11	Frt.	1	Great Lakes Dredge & Dock Co. (N. J.)	Duluth, Minn.	First National Bank Building.
12	Frt.	2	do.	do.	Do.
13	Msc.	0	Iron City Sand & Gravel Co. (Pa.)	Pittsburgh, Pa.	1106 Bessemer Building.
14	Frt.	0	Joe B. McMillan	Seattle, Wash.	Bellingham, Wash.
15	Tnk.	1	Seaboard Shipping Corporation (Del.)	Wilmington, Del.	Dover, Del.
16	Frt.	1	Seaboard Sand & Gravel Corporation (N. Y.)	New York, N. Y.	26 Cortlandt Street.
17	Tnk.	2	Seaboard Shipping Corporation (Del.)	Wilmington, Del.	Dover, Del.
18	Frt.	1	Gildersleeve Shipbuilding Co. (Conn.)	do.	Gildersleeve, Conn.
19	Frt.	1	Seaboard Scow Corporation (N. Y.)	do.	Do.
20	Frt.	1	do.	do.	Do.
21	Frt.	1	do.	do.	Do.
22	Frt.	1	do.	do.	Do.
23	Frt.	1	do.	do.	Do.
24	Frt.	1	do.	do.	Do.
25	Frt.	1	do.	do.	Do.
26	Frt.	1	do.	do.	Do.
27	Frt.	1	do.	do.	Do.
28	Frt.	1	do.	do.	Do.
29	Frt.	1	do.	do.	Do.
30	Frt.	1	do.	do.	Do.
31	Frt.	1	do.	do.	Do.
32	Frt.	1	do.	do.	Do.
33	Frt.	1	do.	do.	Do.
34	Frt.	1	do.	do.	Do.
35	Frt.	1	do.	do.	Do.
36	Frt.	1	do.	do.	Do.
37	Frt.	1	do.	do.	Do.
38	Frt.	1	do.	do.	Do.
39	Frt.	1	do.	do.	Do.
40	Frt.	1	do.	do.	Do.
41	Frt.	1	do.	do.	Do.
42	Frt.	1	do.	do.	Do.
43	Frt.	1	do.	do.	Do.
44	Frt.	1	do.	do.	Do.
45	Frt.	1	do.	do.	Do.
46	Frt.	1	do.	do.	Do.
47	Frt.	1	do.	do.	Do.
48	Frt.	1	do.	do.	Do.

Unrigged Vessels

Line No.	Official No.	Rig	Name of vessel	Tonnage		Register dimensions			When built	Where built
				Gross	Net	Length	Breadth	Depth		
1	169720	Brg.	Seaboard Scow Corporation No. 60.	353	353	117.0	36.0	9.2	1927	Brooklyn, N. Y.
2	169737	Brg.	Seaboard Scow Corporation No. 67.	357	357	117.3	36.1	9.1	1927	do.
3	169749	Brg.	Seaboard Scow Corporation No. 68.	353	353	117.0	36.0	9.2	1927	do.
4	169778	Brg.	Seaboard Scow Corporation No. 69.	353	353	117.0	36.0	9.2	1927	do.
5	169602	Brg.	Seaboard Scow Corporation No. 60.	379	379	116.8	30.0	10.0	1926	do.
6	168424	Brg.	Seaconst No. 1.	50	44	50.4	25.0	3.2	1922	Los Angeles, Calif.
7	168422	Brg.	Sea Cliff	525	525	103.4	32.4	8.4	1919	Kingston, N. Y.
8	166810	Sew.	Sea Dog	330	330	141.6	37.2	8.2	1914	Portland, Oreg.
9	167987	Brg.	Sea Lark	936	936	200.0	37.0	8.0	1900	do.
10	166820	Sew.	Sea Wolf	340	340	141.4	37.2	8.5	1914	do.
11	57950	Brg.	Seal	289	289	143.8	32.5	7.1	1898	Dutch Harbor, Alaska.
12	165321	Brg.	Seal	5	5	36.2	10.8	1.0	1907	Seals Ferry, Tenn.
13	166297	Brg.	Sea Products Co. No. 3	83	83	64.0	24.0	4.5	1915	Long Beach, Calif.
14	166610	Brg.	Searsport	346	346	109.8	35.0	9.5	1917	Tottenville, N. Y.
15	110853	Brg.	Seattle No. 1	446	446	148.0	26.0	6.0	1897	St. Michael, Alaska.
16	57992	Brg.	Seattle No. 4	600	600	155.0	36.0	7.0	1898	Dutch Harbor, Alaska.
17	165992	Brg.	Segregansett	340	340	129.5	31.2	9.0	1915	Providenco, R. I.
18	58125	Sew.	Sahomo No. 1	17	17	45.6	13.0	3.6	1902	Chuckanut, Wash.
19	169638	Sew.	Salg No. 1	36	36	60.0	18.0	4.0	1927	Port Blakely, Wash.
20	163799	Brg.	Salkirk	265	230	105.0	30.0	9.4	1909	Weehawken, N. J.
21	164371	Brg.	Selma	166	166	82.7	30.3	7.6	1907	Kingston, N. Y.
22	169394	Sew.	Seldovia	144	144	57.0	22.2	5.2	1925	Seldovia, Alaska.
23	102140	Brg.	Seneca	383	383	116.7	27.0	13.6	1903	Perth Amboy, N. J.
24	162682	Brg.	Seneca	146	146	81.5	28.4	7.0	1905	Port Richmond, N. Y.
25	168334	Brg.	SENECA	653	646	175.2	39.0	10.6	1921	Chickasaw, Ala.
26	166903	Brg.	Seneca Lako	493	493	115.4	30.2	13.2	1917	South Rondout, N. Y.
27	166411	Sew.	Service	55	55	80.0	18.0	4.3	1916	Buffalo, N. Y.
28	162581	Brg.	Sesnon No. 1	15	15	37.0	16.2	4.0	1901	Nome, Alaska.
29	162582	Brg.	Sesnon No. 2	19	19	41.2	17.8	4.3	1899	St. Michael, Alaska.
30	165707	Sew.	Sesnon No. 6	41	41	48.8	21.8	4.6	1900	Tacoma, Wash.
31	165708	Sew.	Sesnon No. 7	32	32	45.3	20.4	4.3	1900	do.
32	162588	Brg.	Sesnon No. 8	19	19	45.6	16.4	4.2	1899	San Francisco, Calif.
33	163138	Brg.	Sesnon No. 12	24	24	47.8	17.8	4.3	1906	Nome, Alaska.
34	163140	Brg.	Sesnon No. 14	24	24	47.8	17.8	4.3	1906	do.
35	165710	Sew.	Sesnon No. 16	40	40	52.0	18.4	5.0	1900	Tacoma, Wash.
36	163212	Brg.	Sesnon No. 26	39	39	54.0	22.8	4.6	1907	Seattle, Wash.
37	163213	Brg.	Sesnon No. 27	39	39	54.0	22.8	4.6	1907	do.
38	168092	Brg.	Seth H. Linthicum	1,026	994	205.2	38.2	14.0	1921	Solomons, Md.
39	166533	Brg.	Seven Brothers No. 6	211	211	96.8	32.1	7.7	1913	Rondout, N. Y.
40	165942	Brg.	Seven Brothers No. 7	221	221	92.0	31.2	8.4	1910	do.
41	164798	Brg.	765 (steel)	527	475	152.6	33.6	11.9	1912	Philadelphia, Pa.
42	164800	Brg.	767 (steel)	527	475	152.6	33.6	11.9	1912	do.
43	31494	Brg.	799	303	351	136.0	30.3	10.5	1887	Perth Amboy, N. J.
44	204802	Brg.	Severn	780	762	200.0	35.3	13.4	1907	Sharptown, Md.
45	58115	Cnl.	Sowoll Falcon	103	98	95.6	17.5	7.4	1901	Champlain, N. Y.
46	166718	Brg.	Seymour	313	313	80.8	28.0	7.3	1917	Brooklyn, N. Y.
47	163004	Sew.	Shad	27	27	62.8	16.1	4.1	1907	Bellingham, Wash.
48	165235	Brg.	Shadyside	405	405	110.4	27.8	12.5	1913	South Rondout, N. Y.
49	169209	Brg.	Shaffer Ferry	5	5	30.0	11.5	1.5	1921	Lead Hill, Ark.
50	168928	Brg.	Shallor	17	17	60.0	12.3	3.5	1924	Greenport, N. Y.
51	164746	Sew.	Shakan No. 5	23	23	50.0	16.0	3.5	1912	Anacortes, Wash.
52	164747	Sew.	Shakan No. 6	23	23	50.0	16.0	3.5	1912	do.
53	58136	Brg.	Shamrock	271	271	100.3	25.5	10.4	1899	Rondout, N. Y.
54	168481	Sew.	Shamrock	36	36	64.5	17.5	1.5	1922	Fairbanks, Alaska.
55	168339	Brg.	Shamrock No. 33	207	207	92.3	32.0	8.1	1920	New York, N. Y.
56	169322	Brg.	Sharon	445	445	100.0	32.2	7.7	1925	Nowburgh, N. Y.
57	167002	Brg.	Sharpshooter	525	525	121.1	30.4	13.4	1917	South Rondout, N. Y.
58	165304	Brg.	Shasta	243	243	95.7	34.3	8.3	1913	Brooklyn, N. Y.
59	168038	Brg.	SHAWNEE	123	123	101.0	25.0	6.0	1916	Ambridge, Pa.
60	168613	Brg.	Shawnee No. 2	19	19	50.5	18.0	2.4	1922	Shawneetown, Ill.
61	168493	Brg.	Shelby	481	481	100.0	32.0	8.8	1922	Brooklyn, N. Y.
62	163493	Brg.	Shindel	422	422	132.1	23.8	11.0	1908	Elkton, Md.
63	166103	Brg.	Shirley	463	463	115.2	30.3	13.3	1915	Kingston, N. Y.
64	165680	Sew.	Shop	97	97	47.2	20.7	4.0	1914	Olympia, Wash.
65	165220	Brg.	Silas	448	448	99.6	31.3	8.3	1913	Mariners Harbor, N. Y.
66	163649	Brg.	Silent Friend	328	328	107.0	26.4	11.4	1906	Kingston, N. Y.
67	167788	Sew.	Silver	38	38	56.8	18.0	4.3	1920	Seattle, Wash.
68	163473	Brg.	Silver King	407	407	110.4	28.3	12.4	1907	South Rondout, N. Y.
69	51276	Brg.	Silver Run	355	355	154.2	23.4	11.2	1896	Elkton, Md.
70	163838	Brg.	SILVERTHORNE	191	191	104.5	22.0	8.6	1905	Wilmington, Del.

1 Formerly scow
 2 Formerly barge
 3 Formerly barge
 4 Formerly barge
 5 Formerly barge
 6 Formerly barge
 7 Formerly barge
 8 Formerly barge
 9 Formerly barge
 10 Formerly barge
 11 Formerly barge
 12 Formerly barge
 13 Formerly barge
 14 Formerly barge
 15 Formerly barge
 16 Formerly barge
 17 Formerly barge
 18 Formerly barge
 19 Formerly barge
 20 Formerly barge
 21 Formerly barge
 22 Formerly barge
 23 Formerly barge
 24 Formerly barge
 25 Formerly barge
 26 Formerly barge
 27 Formerly barge
 28 Formerly barge
 29 Formerly barge
 30 Formerly barge
 31 Formerly barge
 32 Formerly barge
 33 Formerly barge
 34 Formerly barge
 35 Formerly barge
 36 Formerly barge
 37 Formerly barge
 38 Formerly barge
 39 Formerly barge
 40 Formerly barge
 41 Formerly barge
 42 Formerly barge
 43 Formerly barge
 44 Formerly barge
 45 Formerly barge
 46 Formerly barge
 47 Formerly barge
 48 Formerly barge
 49 Formerly barge
 50 Formerly barge
 51 Formerly barge
 52 Formerly barge
 53 Formerly barge
 54 Formerly barge
 55 Formerly barge
 56 Formerly barge
 57 Formerly barge
 58 Formerly barge
 59 Formerly barge
 60 Formerly barge
 61 Formerly barge
 62 Formerly barge
 63 Formerly barge
 64 Formerly barge
 65 Formerly barge
 66 Formerly barge
 67 Formerly barge
 68 Formerly barge
 69 Formerly barge
 70 Formerly barge

1 Formerly scow
 2 Formerly scow
 3 Formerly scow
 4 Formerly scow
 5 Formerly scow
 6 Formerly scow
 7 Formerly scow
 8 Formerly scow
 9 Formerly scow
 10 Formerly scow
 11 Formerly scow
 12 Formerly scow
 13 Formerly scow
 14 Formerly scow
 15 Formerly scow
 16 Formerly scow
 17 Formerly scow
 18 Formerly scow
 19 Formerly scow
 20 Formerly scow
 21 Formerly scow
 22 Formerly scow
 23 Formerly scow
 24 Formerly scow
 25 Formerly scow
 26 Formerly scow
 27 Formerly scow
 28 Formerly scow
 29 Formerly scow
 30 Formerly scow
 31 Formerly scow
 32 Formerly scow
 33 Formerly scow
 34 Formerly scow
 35 Formerly scow
 36 Formerly scow
 37 Formerly scow
 38 Formerly scow
 39 Formerly scow
 40 Formerly scow
 41 Formerly scow
 42 Formerly scow
 43 Formerly scow
 44 Formerly scow
 45 Formerly scow
 46 Formerly scow
 47 Formerly scow
 48 Formerly scow
 49 Formerly scow
 50 Formerly scow
 51 Formerly scow
 52 Formerly scow
 53 Formerly scow
 54 Formerly scow
 55 Formerly scow
 56 Formerly scow
 57 Formerly scow
 58 Formerly scow
 59 Formerly scow
 60 Formerly scow
 61 Formerly scow
 62 Formerly scow
 63 Formerly scow
 64 Formerly scow
 65 Formerly scow
 66 Formerly scow
 67 Formerly scow
 68 Formerly scow
 69 Formerly scow
 70 Formerly scow

Unrigged Vessels

Line No.	Serv- ice	Crew	Name of owner	Home port	Address of owner
1	Frts.	1	Seaboard Scow Corporation (N. Y.)	Wilmington, Del.	Gildersleeve, Conn.
2	Frts.	1	do.	do.	Do.
3	Frts.	1	do.	do.	Do.
4	Frts.	1	do.	do.	Do.
5	Frts.	1	do.	do.	Do.
6	Fsh.	4	Seacoast Canning Co. (Calif.)	Los Angeles, Calif.	East San Pedro, Calif.
7	Frts.	1	Jarvis Lighterage Co. (N. Y.)	New York, N. Y.	44 Whitehall Street.
8	Frts.	0	Whitney Co. (Mich.)	Portland, Oreg.	
9	Pas.	4	M. M. Ringler	Seattle, Wash.	Pier Nine.
10	Frts.	0	Whitney Co. (Mich.)	Portland, Oreg.	
11	Frts.	1	American Yukon Navigation Co. (W. Va.)	Eagle, Alaska	Skagway, Alaska.
12	Fer.	1	Harriett Maness	Chattanooga, Tenn.	Sneedville, Tenn.
13	Fsh.	2	O. W. Fleming	Los Angeles, Calif.	Long Beach, Calif.
14	Frts.	0	New York & Cuba Mail S. S. Co. (Me.)	New York, N. Y.	Foot Wall Street.
15	Frts.	0	American Yukon Navigation Co. (W. Va.)	Eagle, Alaska	Skagway, Alaska.
16	Frts.	1	do.	do.	Do.
17	Frts.	1	Staples Coal Co. (Mass.)	Fall River, Mass.	Taunton, Mass.
18	Frts.	0	Bellingham Canning Co. (Wash.)	Seattle, Wash.	Bellingham, Wash.
19	Fsh.	0	Steve Selig	Ketchikan, Alaska	
20	Frts.	1	New York Central R. R. Co. (N. Y.)	New York, N. Y.	6 Beaver Street.
21	Frts.	1	Clyde Steamship Co. (Me.)	do.	Pier 30, North River.
22	Fsh.	0	Anton Johansen	Seward, Alaska	Selkovia, Alaska.
23	Frts.	0	Edward Moore	New York, N. Y.	1 Broadway.
24	Frts.	1	B. & O. R. R. Co. (Md.)	Baltimore, Md.	Baltimore and Charles Streets.
25	Frts.	2	Gulf Refining Co. (Tex.)	Port Arthur, Tex.	West Port Arthur, Tex.
26	Frts.	1	Anthony O'Boyle	New York, N. Y.	16 Bridge Street.
27	Frts.	1	Charles Flx.	Buffalo, N. Y.	1826 Niagara Street.
28	Frts.	0	Thomas A. Petersen	Nome, Alaska	Teller, Alaska.
29	Frts.	0	Nomo Lighterage & Commercial Co. (Alaska)	do.	
30	Frts.	0	do.	do.	
31	Frts.	0	do.	do.	
32	Frts.	0	do.	do.	
33	Frts.	0	do.	do.	
34	Frts.	0	do.	do.	
35	Frts.	0	do.	do.	
36	Frts.	0	do.	do.	
37	Frts.	0	do.	do.	
38	Frts.	5	Eastern Transportation Co. (Del.)	Wilmington, Del.	Ford Building.
39	Frts.	1	Anna Mangler	New York, N. Y.	8312 Nineteenth Avenue (B.).
40	Frts.	1	Charello Lighterage Corporation (N. Y.)	do.	130 Pearl Street.
41	Frts.	3	Bee Line Transportation Co. (Del.)	Perth Amboy, N. J.	Box 282.
42	Frts.	3	do.	do.	Do.
43	Frts.	2	do.	do.	Do.
44	Frts.	3	Richard O. Hayes	New York, N. Y.	44 Beaver Street.
45	Frts.	1	Edgar F. Falcon	Rouses Point, N. Y.	Champlain, N. Y.
46	Frts.	1	B. & O. R. R. Co. (Md.)	Baltimore, Md.	Baltimore and Charles Streets.
47	Frts.	0	Alaska Packers Association (Calif.)	Port Townsend, Wash.	Bialne, Wash.
48	Frts.	1	Anthony O'Boyle	New York, N. Y.	16 Bridge Street.
49	Pas.	1	L. L. Shaffer	Memphis, Tenn.	Lead Hill, Ark.
50	Pas.	1	State of Connecticut	Hartford, Conn.	State Capitol.
51	Frts.	0	Booth Fisheries Co. (Del.)	Seattle, Wash.	600 Marion Building.
52	Frts.	0	do.	do.	Do.
53	Frts.	0	James Fields	New York, N. Y.	29 Broadway.
54	Frts.	0	David Mutchler	Seward, Alaska	Flat, Alaska.
55	Frts.	1	Edward A. Thompson (N. Y.)	New York, N. Y.	Foot West Twenty-sixth Street, North River.
56	Frts.	1	New York Central R. R. Co. (N. Y.)	do.	6 Beaver Street.
57	Frts.	0	Charles A. McCaffery	do.	1 Broadway.
58	Frts.	1	Southern Pacific Co. (Ky.)	do.	Pier 49, North River.
59	Tnk.	1	Venezuela Gulf Oil Co. (Del.)	Port Arthur, Tex.	c/o Marine Department, Gulf Re- fining Co.
60	Pas.	1	Guy R. Lambert	St. Louis, Mo.	Shawneetown, Ill.
61	Frts.	1	New York Central R. R. Co. (N. Y.)	New York, N. Y.	6 Beaver Street.
62	Frts.	0	James J. McNally	Philadelphia, Pa.	Bullitt Building.
63	Frts.	0	Cleary Brothers (N. Y.)	New York, N. Y.	116 Broad Street.
64	Frts.	0	R. N. Allen	Tacoma, Wash.	Olympia, Wash.
65	Frts.	1	Simmons Transportation Co. (N. Y.)	New York, N. Y.	44 Whitehall Street.
66	Frts.	0	Bertell W. King	do.	17 Battery Place.
67	Fsh.	0	Nakat Packing Corporation (N. Y.)	Ketchikan, Alaska	
68	Frts.	1	Bertell W. King	New York, N. Y.	Do.
69	Frts.	1	James L. Crawford	do.	Haddon Heights, N. J.
70	Tnk.	1	Sun Oil Co. (N. Y.)	do.	Finance Building.

⁶ Formerly barge New York Dock Ry. No. 28.

⁷ Formerly scow Hume No. 6.

⁸ Formerly barge Ellen Olney.

⁹ Formerly barge Maggie Donaldson.

Unrigged Vessels

Line No.	Official No.	Rig	Name of vessel	Tonnage		Register dimensions			When built	Where built
				Gross	Net	Length	Breadth	Depth		
				Feet			Feet			
1	102013	Brg.	602	1,257	1,174	320.0	47.0	10.5	1906	Sparrows Point
2	102044	Brg.	604	1,257	1,174	320.0	47.0	10.5	1906	do
3	109445	Brg.	605	1,483	1,439	348.0	47.5	10.7	1926	Chester, Pa.
4	109454	Brg.	608	1,483	1,439	348.0	47.5	10.7	1926	do
5	07490	Brg.	609	1,423	1,336	337.0	46.4	12.6	1903	Wilmington, Del.
6	102088	Beg.	610	1,423	1,336	337.0	46.4	12.6	1903	do
7	102446	Brg.	614	1,467	1,377	330.4	48.3	12.1	1905	Camden, N. J.
8	103830	Brg.	616	1,288	1,288	319.0	40.3	11.0	1909	do
9	104044	Brg.	617	1,288	1,288	319.0	40.3	11.0	1910	do
10	105041	Brg.	618	1,505	1,458	337.0	49.2	12.0	1914	do
11	105346	Brg.	SIXTY	433	433	134.4	34.1	9.7	1913	do
12	105093	Brg.	SIXTY-ONE	427	427	135.0	34.2	9.7	1912	Ambridge, Pa.
13	105094	Brg.	SIXTY-TWO	427	427	135.0	34.2	9.7	1912	do
14	105095	Brg.	SIXTY-THREE	427	427	135.0	34.2	9.7	1912	do
15	105119	Brg.	SIXTY-FIVE	221	221	139.5	30.0	6.7	1910	Minneapolis, Minn.
16	105120	Brg.	SIXTY-SIX	221	221	139.4	30.0	6.7	1910	do
17	104574	Scw.	Skato	13	13	38.0	12.0	3.6	1911	Ketchikan, Alaska
18	103110	Sow.	Skipjack	27	27	52.8	16.1	4.1	1907	Bellingham, Wash.
19	109101	Brg.	Skipper No. 1	16	16	60.2	12.0	3.0	1924	Dyer, Ark.
20	104385	Scw.	Skookum	32	32	42.9	23.2	4.0	1911	Bremerton, Wash.
21	109393	Sow.	Skookum	172	172	80.0	34.0	7.0	1925	Port Blakely, Wash.
22	109468	Sow.	Skookum II	217	217	70.0	22.0	5.1	1926	Seattle, Wash.
23	103283	Brg.	Skunk	251	251	144.0	41.2	4.6	1900	Nome, Alaska
24	58117	Brg.	Sky Hlue	465	465	120.3	28.4	12.3	1901	Rondout, N. Y.
25	108912	Brg.	Slattery	59	59	97.0	17.0	4.6	1923	Delanco, N. J.
26	108362	Brg.	Slave	8	8	30.8	11.0	3.0	1922	Cape Vincent, N. Y.
27	103096	Scw.	Smelt	27	27	52.8	16.1	4.1	1907	Bellingham, Wash.
28	58096	Scw.	Smelter	170	167	87.0	31.4	8.5	1900	Perth Amboy, N. J.
29	108025	Brg.	Smith Ferry	8	8	35.2	14.0	2.2	1922	Garland, Ark.
30	105405	Sow.	Smyth No. 3	202	202	90.0	32.0	8.2	1913	Seattle, Wash.
31	100010	Sow.	Snapper	16	16	39.3	16.7	2.9	1915	Molra Sound, Alaska
32	104050	Sow.	Snyder Bros. No. 1	81	81	65.2	24.5	6.1	1911	Tacoma, Wash.
33	100659	Sow.	Sockeye	90	90	70.3	26.6	5.9	1917	Seattle, Wash.
34	102342	Brg.	SOCONY 1	526	504	160.0	30.1	12.2	1904	Sparrows Point, Md.
35	102343	Brg.	SOCONY 2	526	504	160.0	30.1	12.2	1904	do
36	102306	Brg.	SOCONY 4	509	504	160.4	31.0	12.1	1904	Quincy, Mass.
37	103338	Brg.	SOCONY 7	374	374	150.0	24.0	11.1	1907	Camden, N. J.
38	103353	Brg.	SOCONY 8	374	374	150.0	24.0	11.1	1907	do
39	103359	Brg.	SOCONY 9	374	374	150.0	24.0	11.1	1907	do
40	103955	Brg.	SOCONY 10	1,113	1,100	204.0	40.1	11.6	1909	do
41	103904	Brg.	SOCONY 11	1,113	1,100	204.0	40.1	11.6	1909	do
42	103909	Brg.	SOCONY 12	774	756	225.0	36.1	10.3	1909	Newport News, Va.
43	58113	Brg.	SOCONY 48	513	506	155.3	30.4	12.1	1901	Port Richmond, N. Y.
44	58091	Brg.	SOCONY 55	492	482	149.6	30.8	12.1	1900	do
45	110528	Brg.	SOCONY 57	1,381	1,310	241.2	37.0	18.4	1892	Chester, Pa.
46	107528	Brg.	SOCONY 59	200	200	100.8	32.2	7.9	1916	Manitowoc, Wis.
47	107527	Brg.	SOCONY 60	200	200	100.8	32.2	7.9	1916	do
48	102125	Brg.	SOCONY 61	495	482	156.6	30.1	12.1	1903	Port Richmond, N. Y.
49	57996	Brg.	SOCONY 72	407	407	139.4	30.1	11.0	1898	Elizabeth, N. J.
50	58093	Brg.	SOCONY 75	490	481	149.6	30.8	12.1	1900	Port Richmond, N. Y.
51	110607	Brg.	SOCONY 76	797	797	175.0	33.1	15.5	1895	West Superior, Wis.
52	57940	Brg.	SOCONY 77	342	332	143.2	22.8	11.1	1895	Elizabeth, N. J.
53	30001	Brg.	SOCONY 78	342	332	143.2	22.8	11.1	1895	do
54	104241	Brg.	SOCONY 97	333	333	150.0	23.2	12.2	1910	Port Richmond, N. Y.
55	104212	Brg.	SOCONY 98	333	333	150.0	23.2	12.2	1910	do
56	104243	Brg.	SOCONY 99	333	333	150.0	23.2	12.2	1910	do
57	107852	Brg.	SOCONY 100	402	402	149.6	27.1	11.2	1920	Mariners Harbor, N. Y.
58	107853	Brg.	SOCONY 101	402	402	149.6	27.1	11.2	1920	do
59	107854	Brg.	SOCONY 102	402	402	149.6	27.1	11.2	1920	do
60	107855	Brg.	SOCONY 103	402	402	149.6	27.1	11.2	1920	do
61	107850	Brg.	SOCONY 104	402	402	149.6	27.1	11.2	1920	do
62	107857	Brg.	SOCONY 105	402	402	149.6	27.1	11.2	1920	do
63	107991	Brg.	SOCONY 106	402	402	149.6	27.1	11.2	1920	do
64	108148	Brg.	SOCONY 107	402	402	149.6	27.1	11.2	1921	do
65	108140	Brg.	SOCONY 108	402	402	149.6	27.1	11.2	1921	do

1 Formerly barge N. Y. P. & N. R. R. barge No. 2.
 2 Formerly barge N. Y. P. & N. R. R. barge No. 4.
 3 Formerly barge N. Y. P. & N. R. R. barge No. 9.
 4 Formerly {a N. Y. P. & N. R. R. barge No. 10
 {b N. Y. P. & N. R. R. barge No. 10.
 5 Formerly barge N. Y. P. & N. R. R. barge No. 14.
 6 Formerly barge N. Y. P. & N. R. R. barge No. 16.
 7 Formerly barge N. Y. P. & N. R. R. barge No. 17.
 8 Formerly barge N. Y. P. & N. R. R. barge No. 18.
 9 Formerly scow Chesley No. 13.
 10 Formerly barge {a S. O. Co. No. 1.
 {b S. T. Co. No. 1.
 11 Formerly barge {a S. O. Co. No. 2.
 {b S. T. Co. No. 2.

12 Formerly barge {a S. O. Co. No. 4.
 {b S. T. Co. No. 4.
 13 Formerly barge {a S. O. Co. No. 7.
 {b S. T. Co. No. 7.
 14 Formerly barge {a S. O. Co. No. 8.
 {b S. T. Co. No. 8.
 15 Formerly barge {a S. O. Co. No. 9.
 {b S. T. Co. No. 9.
 16 Formerly barge {a S. O. Co. No. 10.
 {b S. T. Co. No. 10.
 17 Formerly barge {a S. O. Co. No. 11.
 {b S. T. Co. No. 11.
 18 Formerly barge {a C. Standard Oil Co. of La.-O.
 {b S. O. Co. of N. Y. No. 12.
 {c S. T. Co. No. 12.

Unrigged Vessels

715

Line No.	Service	Crew	Name of owner	Home port	Address of owner
1	Frtn.	7	New York, Philadelphia & Norfolk R. R. Co. (Va.)	Cape Charles, Va.	
2	Frtn.	7	do	do	
3	Frtn.	7	do	do	
4	Frtn.	7	do	do	
5	Frtn.	7	do	do	
6	Frtn.	5	do	do	
7	Frtn.	7	do	do	
8	Frtn.	7	do	do	
9	Frtn.	8	do	do	
10	Frtn.	7	do	do	
11	Frtn.	1	Texas Steamship Co. (N. Y.)	New York, N. Y.	17 Battery Place.
12	Frtn.	3	do	do	Do.
13	Frtn.	3	do	do	Do.
14	Tnk.	2	do	do	Do.
15	Frtn.	1	Texas Co. (Tex.)	Port Arthur, Tex.	Dock 29.
16	Frtn.	2	do	do	Do.
17	Fsh.	0	M. E. Lane	Ketchikan, Alaska	
18	Frtn.	0	Alaska Packers Association (Calif.)	Port Townsend, Wash.	Blaine, Wash.
19	Pas.	1	R. H. Leakey	Memphis, Tenn.	Alma, Ark.
20	Frtn.	0	Albert Haugland	Seattle, Wash.	Anacortes, Wash.
21	Frtn.	1	American Pile Driving Co. (Wash.)	Port Townsend, Wash.	Everett, Wash.
22	Frtn.	0	Albert Haugland	Seattle, Wash.	Anacortes, Wash.
23	Frtn.	0	American Yukon Navigation Co. (W. Va.)	Nome, Alaska	
24	Frtn.	1	James McWilliams Blue Line (N. J.)	New York, N. Y.	1 Broadway.
25	Frtn.	1	Container Corporation of America (Del.)	Philadelphia, Pa.	Foot Nixon Street.
26	Frtn.	1	W. E. Dodge	Cape Vincent, N. Y.	
27	Frtn.	0	Alaska Packers Association (Calif.)	Port Townsend, Wash.	Blaine, Wash.
28	Frtn.	1	Wright & Cobb Lighterage Co. (N. Y.)	New York, N. Y.	17 Battery Place.
29	Pas.	1	J. T. Smith	Memphis, Tenn.	Garland, Ark.
30	Frtn.	0	Delta V. Smyth	Tacoma, Wash.	Olympia, Wash.
31	Fsh.	0	Starr Collinson Packing Co (Oreg.)	Ketchikan, Alaska	
32	Frtn.	0	Clear Fir Lumber Co. (Wash.)	Tacoma, Wash.	320 North Takoma Avenue.
33	Fsh.	2	Farwest Fisheries (Wash.)	Seattle, Wash.	628 Pioneer Building.
34	Tnk.	2	Standard Transportation Co. (Del.)	New York, N. Y.	26 Broadway.
35	Tnk.	2	do	do	Do.
36	Tnk.	2	do	do	Do.
37	Tnk.	3	do	do	Do.
38	Tnk.	2	do	do	Do.
39	Tnk.	2	do	do	Do.
40	Tnk.	3	do	do	Do.
41	Tnk.	1	do	do	Do.
42	Frtn.	3	do	do	Do.
43	Tnk.	2	do	do	Do.
44	Tnk.	1	do	do	Do.
45	Tnk.	7	do	do	Do.
46	Tnk.	1	do	do	Do.
47	Tnk.	3	do	do	Do.
48	Tnk.	4	do	do	Do.
49	Tnk.	2	do	do	Do.
50	Tnk.	1	do	do	Do.
51	Tnk.	3	do	do	Do.
52	Tnk.	1	do	do	Do.
53	Tnk.	2	do	do	Do.
54	Tnk.	1	do	do	Do.
55	Tnk.	1	do	do	Do.
56	Tnk.	1	do	do	Do.
57	Fit.	1	do	do	Do.
58	Frtn.	1	do	do	Do.
59	Tnk.	3	do	do	Do.
60	Tnk.	1	do	do	Do.
61	Tnk.	2	do	do	Do.
62	Frtn.	1	do	do	Do.
63	Tnk.	2	do	do	Do.
64	Frtn.	2	do	do	Do.
65	Frtn.	2	do	do	Do.

¹⁹ Formerly barge a S. O. Co. No. 48.
 b S. T. Co. No. 48.
²⁰ Formerly barge a S. O. Co. No. 55.
 b S. T. Co. No. 55.
²¹ Formerly barge a S. O. Co. of N. Y. No. 57.
 b S. O. Co. No. 57.
 c S. T. Co. No. 57.
²² Formerly barge a S. O. Co. No. 61.
 b S. T. Co. No. 61.
²³ Formerly barge a S. O. Co. No. 72.
 b S. T. Co. No. 72.
²⁴ Formerly barge a S. O. Co. No. 75.
 b S. T. Co. No. 75.

²⁵ Formerly barge a S. O. Co. No. 76.
 b S. T. Co. No. 76.
²⁶ Formerly barge a S. O. Co. No. 77.
 b S. T. Co. No. 77.
²⁷ Formerly barge a A. R. Co. No. 78.
 b S. O. Co. of N. Y. No. 78.
 c S. T. Co. No. 78.
²⁸ Formerly barge a S. O. Co. No. 97.
 b S. T. Co. No. 97.
²⁹ Formerly barge a S. O. Co. No. 98.
 b S. T. Co. No. 98.
³⁰ Formerly barge a S. O. Co. No. 99.
 b S. T. Co. No. 99.

Line No.	Official No.	Rig	Name of vessel	Tonnage		Register dimensions			When built	Where built
				Gross	Net	Length	Breadth	Depth		
				<i>Feet</i>			<i>Feet</i>			
1	168150	Brg.	SOCONY 100	402	402	149.6	27.1	11.2	1921	Mariners Harbor, N. Y.
2	168196	Brg.	SOCONY No. 113	1,105	1,066	252.0	40.2	12.0	1921	do.
3	168195	Brg.	SOCONY No. 114	1,105	1,066	252.0	40.2	12.0	1921	do.
4	168197	Brg.	SOCONY No. 115	1,105	1,066	252.0	40.2	12.0	1921	do.
5	167000	Brg.	SOCONY 116	1,094	1,065	252.0	40.2	12.0	1920	Long Island City, N. Y.
6	167001	Brg.	SOCONY 117	1,094	1,065	252.0	40.2	12.0	1920	do.
7	167002	Brg.	SOCONY 118	1,094	1,065	252.0	40.2	12.0	1920	do.
8	167003	Brg.	SOCONY 119	1,094	1,065	252.0	40.2	12.0	1920	do.
9	164621	Brg.	SOCONY 120	1,198	1,097	248.0	40.0	13.2	1911	Lorain, Ohio
10	161639	Brg.	SOCONY 121	1,201	1,101	248.0	40.0	13.2	1911	do.
11	164602	Brg.	SOCONY 122	1,201	1,101	248.0	40.0	13.2	1911	do.
12	163097	Sew.	Sole	27	27	52.8	18.1	4.1	1907	Bellingham, Wash.
13	162190	Sew.	Solomon	27	27	41.3	20.6	4.0	1904	Seattle, Wash.
14	167726	Brg.	Solon	400	400	117.5	31.0	13.0	1919	Kingston, N. Y.
15	165031	Brg.	Solway	8	8	45.0	11.9	1.9	1912	Solway, Penn.
16	165181	Brg.	Solway	424	405	99.6	31.3	8.2	1913	Mariners Harbor, N. Y.
17	162557	Brg.	Somerset	151	104	80.0	28.0	8.0	1905	Baltimore, Md.
18	169331	Brg.	Somerset	445	445	100.0	32.2	7.7	1925	Newburgh, N. Y.
19	165451	Brg.	Sonoma	239	239	95.2	34.2	8.7	1913	Brooklyn, N. Y.
20	165322	Sew.	Sound Packet Lines No. 4	377	377	85.0	28.0	8.0	1913	Port Blakely, Wash.
21	57888	Brg.	South America	357	231	100.0	24.0	12.8	1885	Hayre de Grace, Md.
22	166379	Brg.	SOUTH BEND	268	268	169.0	31.2	9.2	1925	Boston, Mass.
23	168645	Brg.	Southern California Fish	61	64	68.8	28.8	2.9	1923	San Pedro, Calif.
24	166784	Brg.	Southern Cross	227	227	94.2	32.1	8.4	1917	Brooklyn, N. Y.
25	169650	Brg.	South Pittsburg Ferry	9	9	48.9	11.6	2.6	1926	South Pittsburg, Tenn.
26	166367	Brg.	Southport	242	235	100.7	34.8	7.4	1916	Wilmington, Del.
27	169070	Brg.	Spadra Ferry	5	5	55.8	10.0	1.4	1924	Spadra, Ark.
28	167777	Brg.	Spillway	354	354	106.0	29.0	11.1	1918	Kingston, N. Y.
29	163095	Sew.	Sprat	27	27	52.8	18.1	4.1	1907	Bellingham, Wash.
30	169038	Brg.	Spring Bank Ferry	9	9	50.0	12.0	2.0	1924	Doddridge, Ark.
31	164866	Brg.	Squawbetty	380	370	130.4	32.2	8.5	1912	Chelsea, Mass.
32	163443	Brg.	Stafford	218	193	100.3	23.2	9.6	1908	Tottenville, N. Y.
33	57922	Brg.	Stag	140	134	84.0	28.3	7.3	1890	Brooklyn, N. Y.
34	165579	Sew.	Standard No. 1	226	226	90.0	34.0	8.7	1914	Seattle, Wash.
35	169446	Brg.	Standard Oil Co. Barge No. 10	136	136	74.0	24.5	5.5	1900	Wilmington, Calif.
36	165108	Brg.	STANDOIL No. 1	433	433	134.4	34.1	9.7	1913	Camden, N. J.
37	57907	Brg.	STANDOIL No. 2	407	407	139.4	30.1	11.0	1898	Elizabethport, N. J.
38	162345	Brg.	STANDOIL No. 3	509	504	160.4	31.0	12.1	1904	Quincy, Mass.
39	165092	Brg.	STANDOIL No. 4	580	580	189.2	23.8	12.6	1912	Philadelphia, Pa.
40	168190	Brg.	STANDOIL No. 5	962	930	199.2	38.2	14.4	1921	Baltimore, Md.
41	168915	Brg.	STANDOIL No. 101	163	160	135.0	23.1	5.7	1924	Sparrows Point, Md.
42	168916	Brg.	STANDOIL No. 102	163	160	135.0	23.1	5.7	1924	do.
43	168917	Brg.	STANDOIL No. 103	163	160	135.0	23.1	5.7	1924	do.
44	168934	Brg.	STANDOIL No. 104	163	160	135.0	23.1	5.7	1924	do.
45	168935	Brg.	Standoil No. 105	163	160	135.0	23.1	5.7	1924	do.
46	168936	Brg.	STANDOIL No. 106	163	160	135.0	23.1	5.7	1924	do.
47	162070	Brg.	Stapleton	147	130	81.5	28.2	7.4	1903	Port Richmond, N. Y.
48	167545	Sew.	Starfish	52	52	61.5	17.7	5.9	1919	Bellingham, Wash.
49	57903	Sew.	Star No. 3	14	14	41.0	12.0	3.0	1897	Point Roberts, Wash.
50	169244	Sew.	Star No. 5	28	28	52.0	16.0	4.0	1924	Eliza Island, Wash.
51	58015	Sew.	Star No. 6	24	24	52.0	16.3	3.6	1899	New Whatcom, Wash.
52	169245	Sew.	Star No. 6	28	28	52.0	16.0	4.0	1925	Eliza Island, Wash.
53	58016	Sew.	Star No. 7	24	24	52.0	16.3	3.6	1899	New Whatcom, Wash.
54	169246	Sew.	Star No. 7	28	28	52.0	16.5	4.0	1925	Eliza Island, Wash.
55	58017	Sew.	Star No. 8	24	24	52.0	16.3	3.6	1899	Anacortes, Wash.
56	169247	Sew.	Star No. 8	28	28	52.0	16.5	4.0	1925	Eliza Island, Wash.
57	58027	Sew.	Star No. 9	24	24	52.0	16.3	3.6	1899	New Whatcom, Wash.
58	169248	Sew.	Star No. 9	28	28	52.0	16.5	4.0	1925	Eliza Island, Wash.
59	58020	Sew.	Star No. 10	24	24	52.0	16.3	3.6	1899	New Whatcom, Wash.
60	169281	Sew.	Star No. 10	28	28	52.0	16.5	4.0	1925	Bellingham, Wash.
61	169282	Sew.	Star No. 11	23	23	52.0	16.5	4.0	1925	do.
62	169283	Sew.	Star No. 12	23	23	52.0	16.5	4.0	1925	do.
63	58023	Sew.	Star No. 13	63	63	52.0	16.3	3.6	1899	New Whatcom, Wash.
64	58036	Sew.	Star No. 15	59	59	52.0	16.3	3.6	1899	do.
65	58028	Sew.	Star No. 17	24	24	52.0	16.3	3.6	1899	do.
66	58029	Sew.	Star No. 18	24	24	52.0	16.3	3.6	1899	do.
67	58030	Sew.	Star No. 19	24	24	52.0	16.3	3.6	1899	do.
68	58031	Sew.	Star No. 20	24	24	52.0	16.3	3.6	1899	do.
69	58032	Sew.	Star No. 21	24	24	52.0	16.3	3.6	1899	do.
70	58033	Sew.	Star No. 22	24	24	52.0	16.3	3.6	1899	do.
71	58034	Sew.	Star No. 23	24	24	52.0	16.3	3.6	1899	do.
72	58039	Sew.	Star No. 25	24	24	52.0	16.3	3.6	1899	do.
73	58040	Sew.	Star No. 26	24	24	52.0	16.3	3.6	1899	do.
74	58041	Sew.	Star No. 27	24	24	52.0	16.3	3.6	1899	do.
75	58042	Sew.	Star No. 28	24	24	52.0	16.3	3.6	1899	do.
76	58043	Sew.	Star No. 29	24	24	52.0	16.3	3.6	1899	do.

1 Formerly barge (a S. O. Co. No. 120.
 b S. T. Co. No. 120.
 2 Formerly barge (a S. O. Co. No. 121.
 b S. T. Co. No. 121.

3 Formerly barge (a S. O. Co. No. 122.
 b S. T. Co. No. 122.
 4 Formerly barge (a Edgar, Jr.
 b Mary C. Hughes.

Unrigged Vessels

717

Line No.	Service	Crew	Name of owner	Home port	Address of owner
1	Fr.	2	Standard Transportation Co. (Del.)	New York, N. Y.	26 Broadway.
2	Tnk.	4	do	do	Do.
3	Fr.	5	do	do	Do.
4	Fr.	4	do	do	Do.
5	Tnk.	5	do	do	Do.
6	Fr.	4	do	do	Do.
7	Tnk.	2	do	do	Do.
8	Tnk.	5	do	do	Do.
9	Tnk.	4	do	do	Do.
10	Tnk.	4	do	do	Do.
11	Tnk.	4	do	do	Do.
12	Fr.	0	Alaska Packers' Association (Calif.)	Port Townsend, Wash.	Blaine, Wash.
13	Fr.	0	Thomas A. Petersen	Nome, Alaska	Teller, Alaska.
14	Fr.	1	W. F. & R. Boat Builders (N. Y.)	New York, N. Y.	1 Broadway.
15	Per.	1	Peter E. Blow	Chattanooga, Tenn.	Knoxville, Tenn.
16	Fr.	1	New York Central R. R. Co. (N. Y.)	New York, N. Y.	6 Beaver Street.
17	Fr.	1	B. & O. R. R. Co. (Md.)	Baltimore, Md.	Baltimore and Charles Streets.
18	Fr.	1	New York Central R. R. Co. (N. Y.)	New York, N. Y.	466 Lexington Avenue.
19	Fr.	1	Southern Pacific Co. (Ky.)	do	Pier 49, North River.
20	Fr.	0	Canyon Lumber Co. (Wash.)	Seattle, Wash.	Everett, Wash.
21	Fr.	1	Thames Towboat Co. (Conn.)	New London, Conn.	Bank Street.
22	Fr.	1	New York Central R. R. Co. (N. Y.)	New York, N. Y.	6 Beaver Street.
23	Fsh.	1	Southern California Fish Co. (Calif.)	Los Angeles, Calif.	Terminal Island, Calif.
24	Fr.	1	Atlantic Lighterage Corporation (N. Y.)	New York, N. Y.	17 Battery Place.
25	Per.	1	J. H. Graham	Chattanooga, Tenn.	Long Island, Ala.
26	Fr.	1	New York & Cuba Mail S. S. Co. (Me.)	New York, N. Y.	Foot Wall Street.
27	Pas.	1	E. C. Porter	Memphis, Tenn.	Clarksville, Ark.
28	Fr.	1	John T. Egan	Albany, N. Y.	Kingston, N. Y.
29	Fr.	0	Alaska Packers Association (Calif.)	Port Townsend, Wash.	Blaine, Wash.
30	Pas.	1	W. K. Blanton	Memphis, Tenn.	Doddridge, Ark.
31	Fr.	1	Staples Coal Co. (Mass.)	Fall River, Mass.	Taunton, Mass.
32	Fr.	1	New York Central R. R. Co. (N. Y.)	New York, N. Y.	6 Beaver Street.
33	Fr.	2	L. Boyer's Sons Co. (N. J.)	do	82 Beaver Street.
34	Fr.	0	Alice M. Clapp	Seattle, Wash.	902 Twenty-second Avenue.
35	Tnk.	2	Standard Oil Co. of California (Calif.)	San Diego, Calif.	Union Building.
36	Tnk.	1	Standard Oil Co. (N. J.)	Norfolk, Va.	Ninth and Granby Streets.
37	Tnk.	4	do	Baltimore, Md.	Second Avenue and Clinton Street.
38	Tnk.	4	do	do	Do.
39	Tnk.	5	do	do	Do.
40	Tnk.	5	do	do	Do.
41	Tnk.	1	do	New York, N. Y.	26 Broadway.
42	Tnk.	1	do	do	Do.
43	Tnk.	1	do	do	Do.
44	Tnk.	1	do	do	Do.
45	Tnk.	1	do	do	Do.
46	Tnk.	1	do	do	Do.
47	Fr.	2	B. & O. R. R. Co. (Md.)	Baltimore, Md.	Baltimore and Charles Streets.
48	Fsh.	0	Alaska Packers Association (Calif.)	Wrangell, Alaska	
49	Fsh.	0	Pacific American Fisheries (Me.)	Seattle, Wash.	South Bellingham, Wash.
50	Fsh.	0	do	do	Do.
51	Fr.	0	do	Port Townsend, Wash.	Do.
52	Fsh.	0	do	Seattle, Wash.	Do.
53	Fr.	0	do	Port Townsend, Wash.	Do.
54	Fsh.	0	do	Seattle, Wash.	Do.
55	Fr.	0	A. J. McCallum	do	Pier 12.
56	Fsh.	0	Pacific American Fisheries (Me.)	do	South Bellingham, Wash.
57	Fr.	0	do	do	Do.
58	Fr.	1	do	do	Do.
59	Fsh.	0	do	do	Do.
60	Fsh.	0	do	do	Do.
61	Fsh.	0	do	do	Do.
62	Fsh.	0	do	do	Do.
63	Fsh.	0	do	do	Do.
64	Fsh.	0	do	do	Do.
65	Fr.	0	J. W. Moore	do	La Conner, Wash.
66	Fsh.	0	Pacific American Fisheries (Me.)	do	South Bellingham, Wash.
67	Fsh.	0	do	do	Do.
68	Fsh.	0	do	do	Do.
69	Fsh.	0	do	do	Do.
70	Fr.	0	Foss Co. (Wash.)	do	Bolcom Dock.
71	Fsh.	0	Pacific American Fisheries (Me.)	do	South Bellingham, Wash.
72	Fsh.	0	do	do	Do.
73	Fr.	0	H. T. Cayon	do	Deer Harbor, Wash.
74	Fr.	0	C. W. Waterman	do	Do.
75	Fsh.	0	Pacific American Fisheries (Me.)	do	South Bellingham, Wash.
76	Fsh.	0	do	do	Do.

^a Formerly barge Fifty-eight.
^b Formerly barge S. O. Co. No. 52.
^c Formerly barge S. O. Co. No. 2.
^d Formerly barge S. O. Co. No. 3.

^e Formerly barge John J. Dempsey.
^f Formerly barge S. O. Co. No. 4.
^g Formerly barge S. O. Co. No. 5.

Unrigged Vessels

Line No.	Official No.	Rtg	Name of vessel	Tonnage		Register dimensions			When built	Where built	
				Gross	Net	Length	Breadth	Depth			
							<i>Feet</i>	<i>Feet</i>	<i>Feet</i>		
1	58044	Sew.	Star No. 30	64	64	52.0	16.3	3.0	1899	New Whatcom, Wash.	
2	58045	Sew.	Star No. 31	24	24	52.0	16.3	3.0	1899	do	
3	58046	Sew.	Star No. 32	24	24	52.0	16.3	3.0	1899	do	
4	58047	Sew.	Star No. 33	13	13	40.3	12.9	3.0	1899	do	
5	58072	Sew.	Star No. 35	24	24	50.8	16.0	3.8	1900	do	
6	58081	Sew.	Star No. 37	24	24	50.8	16.0	3.8	1900	do	
7	58082	Sew.	Star No. 38	24	24	50.8	16.0	3.8	1900	do	
8	58083	Sew.	Star No. 39	24	24	50.8	16.0	3.8	1900	do	
9	58084	Sew.	Star No. 40	24	24	50.8	16.0	3.8	1900	do	
10	58085	Sew.	Star No. 41	24	24	50.8	16.0	3.8	1900	do	
11	58087	Sew.	Star No. 43	24	24	50.8	16.0	3.8	1900	do	
12	58080	Sew.	Star No. 45	24	24	51.0	16.5	3.6	1900	do	
13	163843	Sew.	Star No. 46	26	26	51.0	15.9	4.1	1909	Bellingham, Wash.	
14	163844	Sew.	Star No. 47	26	26	51.0	15.9	4.1	1909	do	
15	163845	Sew.	Star No. 48	26	26	51.0	15.9	4.1	1909	do	
16	163859	Sew.	Star No. 49	26	26	51.0	15.9	4.1	1909	do	
17	164761	Sew.	Star No. 60	25	25	51.4	15.9	4.0	1912	Eliza Island, Wash.	
18	164762	Sew.	Star No. 61	25	25	51.4	15.9	4.0	1912	do	
19	164771	Sew.	Star No. 62	17	17	43.1	15.1	3.5	1912	do	
20	164772	Sew.	Star No. 63	17	17	43.1	15.1	3.5	1912	do	
21	165822	Sew.	Star No. 64	24	24	52.0	15.9	3.8	1914	do	
22	166046	Sew.	Star No. 65	24	24	52.6	15.9	4.1	1915	Bellingham, Wash.	
23	166047	Sew.	Star No. 66	24	24	52.6	15.9	4.1	1915	do	
24	166048	Sew.	Star No. 67	24	24	52.6	15.9	4.1	1915	do	
25	166049	Sew.	Star No. 68	24	24	52.6	15.9	4.1	1915	do	
26	166050	Sew.	Star No. 69	24	24	52.6	15.9	4.1	1915	do	
27	166051	Sew.	Star No. 60	24	24	52.6	15.9	4.1	1915	do	
28	166907	Sew.	Star No. 61	27	27	52.0	15.9	4.3	1917	do	
29	166908	Sew.	Star No. 62	27	27	52.0	15.9	4.3	1917	do	
30	166909	Sew.	Star No. 63	27	27	52.0	15.9	4.3	1917	do	
31	166910	Sew.	Star No. 64	27	27	52.0	15.9	4.3	1917	do	
32	166911	Sew.	Star No. 65	27	27	52.0	15.9	4.3	1917	do	
33	166994	Sew.	Star No. 66	27	27	52.0	15.9	4.3	1917	do	
34	166995	Sew.	Star No. 67	27	27	52.0	15.9	4.3	1917	do	
35	166996	Sew.	Star No. 68	27	27	52.0	15.9	4.3	1917	do	
36	168629	Sew.	Star No. 69	111	111	66.4	23.6	3.7	1923	do	
37	168581	Brg.	State	262	262	104.8	30.1	9.3	1900	Brooklyn, N. Y.	
38	168174	Brg.	State Line	15	15	64.2	12.0	2.5	1921	Mount Carmel, Ill.	
39	125808	Brg.	State of Ohio	623	623	225.2	32.4	13.3	1880	Wyandotte, Mich.	
40	169378	Sew.	State Gravel No. 1	132	132	80.1	30.0	6.7	1925	Port Blakely, Wash.	
41	58140	Brg.	Staunton	146	128	81.0	28.2	7.4	1903	Port Richmond, N. Y.	
42	163911	Brg.	Staunton	429	420	184.4	23.8	11.0	1909	Elkton, Md.	
43	58019	Brg.	Stella	161	118	80.0	28.5	7.4	1899	Brooklyn, N. Y.	
44	166467	Brg.	Stolla	255	255	105.8	31.0	8.4	1913	Kingston, N. Y.	
45	166672	Brg.	Stephens Hill	11	11	85.0	11.4	1.5	1917	Oil Trough, Ark.	
46	58058	Brg.	Sterling	413	391	101.3	30.0	7.6	1899	Brooklyn, N. Y.	
47	163497	Brg.	Sterling	280	280	150.0	34.8	6.0	1908	Seattle, Wash.	
48	166392	Brg.	Steve Scully	448	448	113.3	28.0	13.4	1916	South Rondout, N. Y.	
49	57974	Sew.	Stevenson No. 2	87	87	80.3	22.0	5.4	1898	Seattle, Wash.	
50	57993	Sew.	Stevenson No. 3	78	78	80.5	22.0	5.3	1898	do	
51	57989	Sew.	Stevenson No. 4	64	64	75.0	20.5	5.2	1898	do	
52	57987	Sew.	Stevenson No. 6	60	60	70.0	20.0	5.1	1898	do	
53	163687	Brg.	Stewart	448	427	116.0	30.2	12.0	1908	Gildersleeve, Conn.	
54	58076	Sew.	Stinson No. 4	80	80	80.5	22.0	5.4	1900	Ballard, Wash.	
55	58077	Sew.	Stinson No. 5	39	39	60.8	20.0	4.0	1900	do	
56	58101	Sew.	Stinson No. 7	162	162	100.0	26.0	7.2	1901	do	
57	58106	Sew.	Stinson No. 8	153	153	100.0	26.0	6.8	1901	do	
58	165839	Sew.	Stinson No. 9	181	181	90.0	28.0	7.6	1915	Seattle, Wash.	
59	165881	Sew.	Stinson No. 10	163	163	89.8	28.0	7.6	1915	do	
60	166074	Sew.	Stinson No. 11	163	163	89.8	28.0	7.6	1915	do	
61	167858	Sew.	Stinson No. 12	169	169	90.0	28.0	7.8	1920	do	
62	167897	Sew.	Stinson No. 14	169	169	90.0	28.0	7.8	1920	do	
63	168412	Sew.	Stinson No. 15	249	249	100.0	32.0	8.9	1922	do	
64	165411	Brg.	Stocketon	248	240	95.5	34.2	8.9	1913	Brooklyn, N. Y.	
65	168002	Sew.	Stuart No. 1	31	31	55.6	15.9	4.1	1924	Seattle, Wash.	
66	169493	Sew.	Stuart No. 2	30	30	55.4	15.8	4.2	1926	Bellingham, Wash.	
67	166853	Cnl.	Stuart H. Brown	141	141	96.6	17.7	8.4	1912	Schuylerville, N. Y.	
68	163109	Sew.	Sturgeon	27	27	52.8	16.1	4.1	1907	Bellingham, Wash.	
69	163352	Brg.	Success	288	288	110.5	33.2	8.6	1907	Brooklyn, N. Y.	
70	166388	Brg.	Success	412	412	184.0	23.3	11.0	1916	Pocomoke City, Md.	
71	167335	Sew.	Success (concrete)	325	325	116.0	34.0	9.2	1918	Seattle, Wash.	
72	165028	Brg.	Sudco	54	45	50.0	15.8	3.3	1912	Port Lavaca, Tex.	
73	165319	Brg.	Sue	353	353	89.1	29.9	6.8	1913	Suffolk, Va.	
74	169501	Brg.	Summer Hill No. 2	96	96	123.0	24.0	3.4	1926	Madison, Ind.	
75	164246	Brg.	Summit Hill	739	641	160.8	35.0	14.7	1910	Noank, Conn.	
76	166070	Brg.	Summitville	471	471	113.4	30.4	13.2	1915	Rondout, N. Y.	
77	57879	Sew.	Sun	153	153	79.3	30.0	7.5	1884	Brooklyn, N. Y.	
78	57972	Sew.	Sunflower	28	28	50.0	10.0	3.5	1897	Seattle, Wash.	
79	166037	Brg.	Sunline	7	7	38.8	13.8	1.8	1914	Sunline, Tenn.	
80	166097	Sew.	Sunny Point No. 2	10	10	34.8	12.3	3.0	1915	Sunny Point, Alaska.	

¹ Formerly barge Adams.

² Formerly barge O. D. No. 44.

Unrigged Vessels

719

Line No.	Serv-ice	Crew	Name of owner	Home port	Address of owner
1	Fsh.	0	Pacific American Fisheries (Me.)	Seattle, Wash.	South Bellingham, Wash.
2	Fsh.	0	do	do	Do.
3	Frt.	0	O. Knudson	do	Anacortes, Wash.
4	Fsh.	0	Pacific American Fisheries (Me.)	do	South Bellingham, Wash.
5	Fsh.	0	do	do	Do.
6	Fsh.	0	do	do	Do.
7	Fsh.	0	do	do	Do.
8	Frt.	0	O. H. Matterand	do	Stanwood, Wash.
9	Frt.	0	Foss Co. (Wash.)	do	Bolcom Dock.
10	Fsh.	0	Pacific American Fisheries (Me.)	do	South Bellingham, Wash.
11	Fsh.	0	do	do	Do.
12	Fsh.	0	do	do	Do.
13	Fsh.	0	Annette Island Packing Co. (Wash.)	do	Do.
14	Fsh.	0	Pacific American Fisheries (Me.)	do	Do.
15	Frt.	0	Annette Island Packing Co. (Wash.)	do	Do.
16	Fsh.	0	Pacific American Fisheries (Me.)	do	Do.
17	Frt.	0	do	do	Do.
18	Frt.	0	do	do	Do.
19	Fsh.	0	Hoonah Packing Co. (Wash.)	Juneau, Alaska	Hoonah, Alaska.
20	Frt.	0	do	do	Do.
21	Fsh.	0	Pacific American Fisheries (Me.)	Seattle, Wash.	South Bellingham, Wash.
22	Fsh.	0	do	do	Do.
23	Fsh.	0	do	do	Do.
24	Fsh.	0	do	do	Do.
25	Fsh.	0	do	do	Do.
26	Fsh.	0	do	do	Do.
27	Fsh.	0	do	do	Do.
28	Fsh.	0	do	do	Do.
29	Fsh.	0	do	do	Do.
30	Fsh.	0	do	do	Do.
31	Fsh.	0	do	do	Do.
32	Fsh.	0	do	do	Do.
33	Fsh.	0	do	do	Do.
34	Fsh.	0	do	do	Do.
35	Fsh.	0	do	do	Do.
36	Frt.	0	do	do	Do.
37	Frt.	1	Elmer Pontin	New York, N. Y.	90 West Street.
38	Pas.	1	Gerhard Bouligmann	St. Louis, Mo.	Mount Carmel, Ill.
39	Frt.	7	Edward O. Lampe	Cleveland, Ohio	Vermillion, Ohio.
40	Frt.	0	State Gravel Co.	Tacoma, Wash.	Arthur Rust Building.
41	Frt.	2	B. & O. R. R. Co. (Md.)	Baltimore, Md.	Baltimore and Charles Streets.
42	Frt.	1	Southern Transportation Co. (N. J.)	Philadelphia, Pa.	Commercial Trust Building.
43	Frt.	1	Metropolitan Securities Corporation (Del.)	New York, N. Y.	17 Battery Place.
44	Frt.	0	Jacobus Grauwiler Co. (N. Y.)	do	59 Pearl Street.
45	Pas.	1	W. M. Hines	Memphis, Tenn.	Newport, Ark.
46	Frt.	1	New York Central R. R. Co. (N. Y.)	New York, N. Y.	6 Beaver Street.
47	Frt.	1	American Yukon Navigation Co. (W. Va.)	Eagle, Alaska	Skagway, Alaska.
48	Frt.	0	Frederick Starr Contracting Co. (N. Y.)	New York, N. Y.	220 West Fifty-seventh Street.
49	Frt.	0	Tacoma Tug & Barge Co. (Wash.)	Tacoma, Wash.	N. P. Dock.
50	Frt.	0	do	do	Do.
51	Frt.	0	Foss Launch & Tug Co. (Wash.)	do	400 Dock Street.
52	Frt.	0	Daniel B. Steele	Seattle, Wash.	321 East Sixtieth Street
53	Frt.	1	M. & J. Tracy	New York, N. Y.	1 Broadway.
54	Frt.	0	Foss Co. (Wash.)	Seattle, Wash.	Bolcom Dock.
55	Fsh.	0	United Fishermen's Packing Co. (Wash.)	do	226 Burke Building.
56	Frt.	0	Foss Launch & Tug Co. (Wash.)	Tacoma, Wash.	400 Dock Street.
57	Frt.	0	Stimson Mill Co. (Wash.)	Seattle, Wash.	Vernon and Shilshole Streets.
58	Frt.	0	do	do	Do.
59	Frt.	0	do	do	Do.
60	Frt.	0	do	do	Do.
61	Frt.	0	do	do	Do.
62	Frt.	0	do	do	Do.
63	Frt.	0	do	do	Do.
64	Frt.	1	Southern Pacific Co. (Ky.)	New York, N. Y.	Pier 49, North River.
65	Frt.	0	Stuart Corporation (Wash.)	Ketchikan, Alaska	
66	Fsh.	0	do	Seattle, Wash.	
67	Frt.	1	Ernest M. Bragg	New York, N. Y.	Guttenberg, N. J.
68	Frt.	0	Alaska Packers Association (Calif.)	Seattle, Wash.	Blaine, Wash.
69	Frt.	1	James P. McAllister	New York, N. Y.	17 State Street.
70	Frt.	1	Grellett Collins	Philadelphia, Pa.	112 North Twelfth Street.
71	Frt.	0	G. W. Ninemire	Seattle, Wash.	Montesano, Wash.
72	Drg.	1	Stanley E. Smith	Corpus Christi, Tex.	
73	Frt.	1	Covered Barges (N. Y.)	New York, N. Y.	17 State Street.
74	Pas.	2	Grant Dean	Louisville, Ky.	Frankfort, Ky.
75	Frt.	2	Lehigh Coal & Navigation Co. (Pa.)	New York, N. Y.	143 Liberty Street.
76	Frt.	0	Anthony O'Boyle	do	16 Bridge Street.
77	Frt.	1	Andrew Peterson	do	1716 East Seventh Street (B.).
78	Frt.	0	Tacoma Tug Barge Co. (Wash.)	Tacoma, Wash.	N. P. Dock.
79	Fer.	0	John H. Martin	Chattanooga, Tenn.	Mint, Tenn.
80	Fsh.	0	Sunny Point Packing Co. (Wash.)	Ketchikan, Alaska	

Line No.	Official No.	Rig	Name of vessel	Tonnage		Register dimensions			When built	Where built	
				Gross	Net	Length	Breadth	Depth			
							Feet	Feet	Feet		
1	58000	Brg	Sunnyside	141	127	80.0	28.3	7.4	1901	Port Richmond, N. Y.	
2	168000	Brg.	SUNOC No. 3	200	200	110.1	22.8	0.7	1924	Chester, Pa.	
3	163806	Sew.	Sunset	328	328	110.2	33.9	10.0	1921	Port Blakely, Wash.	
4	167343	Brg.	Sunset	399	399	95.9	30.0	13.5	1916	South Rondout, N. Y.	
5	166474	Brg.	Sunshine	333	333	111.2	34.8	9.1	1915	Porth Amboy, N. J.	
6	168256	Brg.	Sunshine	147	147	90.0	18.0	3.0	1921	Clarlinton, Ohio	
7	168343	Brg.	Sunshine	273	273	109.0	30.1	9.0	1908	Kingston, N. Y.	
8	168109	Brg	Sunshine	16	16	65.5	11.9	3.2	1919	Evansville, Ind.	
9	168552	Brg.	Superb	438	415	184.6	23.9	11.2	1917	Pocomoke City, Md.	
10	58132	Brg.	Superior	285	285	169.5	36.3	5.1	1902	St. Michael, Alaska	
11	166455	Brg	Superior	412	412	184.0	23.3	11.0	1916	Pocomoke, Md.	
12	169206	Brg.	Superior	62	56	63.9	29.8	3.2	1925	Los Angeles, Calif.	
13	162321	Brg.	Support	368	368	85.0	30.1	7.3	1901	Brooklyn, N. Y.	
14	168861	Br	Supreme	443	443	116.0	28.9	12.5	1917	Kingston, N. Y.	
15	162733	Brg.	Susan Clark	145	145	96.0	20.0	9.4	1888	South Rondout, N. Y.	
16	169359	Brg.	Susanne	981	851	208.5	32.4	19.6	1875	Whitehaven, England.	
17	168213	Brg.	Susie Scully	457	457	114.0	29.0	13.1	1920	Kingston, N. Y.	
18	163772	Sew.	Susitna No. 1	130	130	100.0	30.8	5.4	1909	Seattle, Wash.	
19	163773	Sew.	Susitna No. 2	44	44	65.0	20.8	3.8	1909	do.	
20	163406	Brg.	Susquehanna	391	391	161.1	23.8	11.0	1908	Elkton, Md.	
21	165335	Brg.	Suwannee	466	466	200.4	23.8	11.0	1913	Chesapeake City, Md.	
22	166385	Brg.	Swan	538	538	125.0	32.1	8.0	1916	Portland, Oreg.	
23	168696	Brg.	Sycamore Ferry	6	6	44.0	9.0	2.0	1918	Sycamore Landing, Tenn.	
24	169000	Brg	Sylamore Ferry	10	10	63.0	11.	2.0	1924	East Sylamore, Ark.	
25	162164	Brg.	Sylvester	382	365	121.0	27.5	12.0	1904	Gldersleevo, Conn.	
26	169163	Cnl.	Symington	125	125	96.2	16.9	8.6	1909	Tonawanda, N. Y.	
27	167235	Sew.	T. R.	22	22	50.0	15.0	3.6	1918	Alexandria Bay, N. Y.	
28	168914	Sew.	T. N. T. (steel)	175	175	111.0	30.0	5.7	1924	River Rouge, Mich.	
29	167705	Sew.	T. B. Co. No. 3	28	28	43.4	20.0	3.9	1919	do.	
30	167253	Sew.	T. H. P. No. 4	28	28	50.0	16.0	4.4	1918	Port Blakely, Wash.	
31	167254	Sew.	T. H. P. No. 5	28	28	50.0	16.0	4.4	1918	do.	
32	165033	Sew.	T. L. D. No. 1	195	195	94.8	26.7	9.1	1913	Sault Ste. Marie, Mich.	
33	163672	Sew.	T. M. Co. No. 3	64	64	69.6	25.2	5.3	1901	Tacoma, Wash.	
34	167633	Sew.	T. P. Co. No. 1	26	26	51.0	15.9	4.1	1919	Bellingham, Wash.	
35	167634	Sew.	T. P. Co. No. 2	26	26	51.0	15.9	4.1	1919	do.	
36	165126	Sew.	T. P. Co. No. 15	23	23	50.8	16.0	3.6	1913	Port Townsend, Wash.	
37	165139	Sew.	T. P. Co. No. 16	8	8	35.9	10.0	3.2	1913	do.	
38	165140	Sew.	T. P. Co. No. 17	5	5	32.3	8.0	2.6	1913	do.	
39	164721	Sew.	T. H. P. Co. No. 1	24	24	50.2	16.0	3.5	1912	Port Blakely, Wash.	
40	164722	Sew.	T. H. P. Co. No. 2	24	24	50.2	16.0	3.5	1912	do.	
41	166220	Sew.	T. H. P. Co. No. 3	79	79	65.9	23.9	4.3	1916	do.	
42	169751	Brg.	T. C. I. S. G. No. 1	428	428	139.4	25.0	12.4	1927	Mobile, Ala.	
43	169752	Brg.	T. C. I. S. G. No. 2	428	428	139.4	25.0	12.4	1927	do.	
44	169753	Brg.	T. C. I. S. G. No. 3	428	428	139.4	25.0	12.4	1927	do.	
45	169754	Brg.	T. C. I. S. G. No. 4	428	428	139.4	25.0	12.4	1927	do.	
46	169542	Sew.	T. M. B. Co. Tank No. 1	154	154	90.7	34.0	5.7	1926	Seattle, Wash.	
47	168577	Brg.	T. W. O. Co. No. 29	501	501	162.0	36.0	9.7	1923	Choster, Pa.	
48	168579	Brg.	T. W. O. Co. No. 31	501	501	162.0	36.0	9.7	1923	do.	
49	168905	Brg.	T. W. O. Co. No. 32	304	304	126.1	32.1	9.8	1924	do.	
50	166325	Sew.	T. & C. No. 2 (steel)	351	351	115.0	25.2	11.6	1913	Ashtabula, Ohio	
51	59542	Sew.	T. T. & B. Co. No. 1	120	120	80.0	31.0	5.7	1900	Tacoma, Wash.	
52	59543	Sew.	T. T. & B. Co. No. 2	26	26	50.0	18.0	3.7	1900	do.	
53	59584	Sew.	T. T. & B. Co. No. 3	192	192	90.0	30.8	8.0	1902	do.	
54	162117	Sew.	T. T. & B. Co. No. 4	150	150	78.0	28.5	7.4	1905	do.	
55	164782	Sew.	T. T. & B. Co. No. 4	111	111	77.8	28.0	6.0	1912	Seattle, Wash.	
56	39777	Sew.	T. T. & B. Co. No. 5	129	129	85.0	25.8	7.1	1900	Tacoma, Wash.	
57	162684	Sew.	T. T. & B. Co. No. 6	165	165	91.0	30.0	7.1	1905	do.	
58	163017	Sew.	T. T. & B. Co. No. 7	29	29	51.4	18.6	4.1	1900	do.	
59	163792	Sew.	T. T. & B. Co. No. 8	151	151	82.5	30.9	7.3	1909	do.	
60	163832	Sew.	T. T. & B. Co. No. 9	180	180	86.3	30.7	8.4	1909	do.	
61	168560	Sew.	T. T. & B. Co. No. 10	310	310	100.9	36.2	10.4	1922	Lakebay, Wash.	
62	169614	Sew.	T. T. & B. Co. No. 12	131	131	79.8	32.5	6.0	1917	Tacoma, Wash.	
63	168604	Brg.	T. F. NEWMAN	1,205	1,133	174.5	40.1	20.0	1923	Cleveland, Ohio	
64	163668	Brg.	T. H. Mullin	13	13	48.0	14.6	1.1	1908	Decatur, Ala.	
65	169131	Brg.	T. H. Riddle	306	306	111.8	33.8	8.8	1924	Tottenville, N. Y.	
66	164261	Brg.	T. H. Truhey	494	494	130.0	33.3	5.5	1910	St. Michael, Alaska	
67	169428	Brg.	T. J. Kelleher	306	306	111.8	33.8	8.8	1924	Tottenville, N. Y.	
68	169429	Brg.	T. M. Lynch	306	306	111.8	33.8	8.8	1924	do.	
69	168510	Brg.	T. R. Flueneane	240	240	101.4	21.5	10.7	1922	Kingston, N. Y.	
70	59371	Lrg.	T. S. Root	168	159	112.0	27.5	7.6	1871	New Baltimore, N. Y.	
71	34282	Brg.	T. T. Quackenbush	299	299	78.0	28.2	6.7	1897	Brooklyn, N. Y.	
72	164918	Sew.	Tacoma No. 1	26	26	53.8	16.5	3.7	1912	Tacoma, Wash.	
73	163590	Sew.	Tacoma No. 2	125	125	35.8	20.4	6.7	1906	do.	
74	163591	Sew.	Tacoma No. 3	53	53	61.0	24.2	4.3	1906	do.	
75	163592	Sew.	Tacoma No. 4	53	53	61.0	24.2	4.3	1906	do.	
76	163630	Sew.	Tacoma No. 5	63	63	61.0	24.5	5.1	1907	do.	
77	164919	Sew.	Tacoma No. 6	37	37	61.0	20.7	3.6	1912	do.	

¹ Formerly bargo Trenton.

² Formerly ^a British bark Routenbeck. ^b Danish bark Bellas.

Unrigged Vessels

721

Line No.	Service	Crew	Name of owner	Home port	Address of owner
1	Frt.	2	B. & O. R. R. Co. (Md.)	Baltimore, Md.	Baltimore and Charles Streets.
2	Tnk.	2	Sun Oil Co. (N. J.)	Philadelphia, Pa.	Finance Building.
3	Frt.	6	Salmon Bay Sand & Gravel Co. (Wash.)	Seattle, Wash.	Ballard Station.
4	Frt.	1	Anthony O'Boyle	New York, N. Y.	11 Moore Street.
5	Frt.	1	William Kenny	do.	440 Fifth Street (B.).
6	Pas.	0	J. R. Cresap	Pittsburgh, Pa.	Moundsville, W. Va.
7	Frt.	1	National Lighterage Co. (N. Y.)	New York, N. Y.	Pier 49, North River.
8	Pas.	0	Henry H. Mann	Evansville, Ind.	814 South Second Street.
9	Frt.	1	Grellett Collins	Philadelphia, Pa.	112 North Twelfth Street.
10	Frt.	0	American Yukon Navigation Co. (W. Va.)	Eagle, Alaska	Skagway, Alaska.
11	Frt.	1	Grellett Collins	Philadelphia, Pa.	112 North Twelfth Street.
12	Fsh.	1	Franco Italian Packing Co. (Calif.)	Los Angeles, Calif.	East San Pedro, Calif.
13	Frt.	1	New York & Cuba Mail S. S. Co. (Me.)	New York, N. Y.	Foot Wall Street.
14	Frt.	1	Mary Murphy	do.	970 Seventy-fifth Street (B.).
15	Frt.	1	Keeler Transportation Line (N. Y.)	do.	1 Broadway.
16	Frt.	5	Moore Co. (Ga.)	Savannah, Ga.	913 Realty Building.
17	Frt.	1	W. F. & R. Boat Builders (N. Y.)	New York, N. Y.	Do.
18	Frt.	0	Northern Navigation Co. (N. J.)	Seward, Alaska	Bothel, Alaska.
19	Frt.	0	do.	do.	Do.
20	Frt.	1	Southern Transportation Co. (N. J.)	Philadelphia, Pa.	Commercial Trust Building.
21	Frt.	1	do.	do.	Do.
22	Pas.	0	R. J. Belland	Portland, Oreg.	Foot East Alden Street.
23	Per.	1	Jno. W. Anderson	Nashville, Tenn.	Sycamore Landing, Tenn.
24	Pas.	1	R. P. Williamson	Memphis, Tenn.	East Sylamore, Ark.
25	Frt.	1	Armstrong Transportation Co. (N. J.)	New York, N. Y.	90 West Street.
26	Frt.	1	John Symington	do.	11 Moore Street.
27	Frt.	0	D. M. Crawford	Ogdensburg, N. Y.	Alexandria Bay, N. Y.
28	Drg.	0	M. Sullivan Dredging Co. (Mich.)	Detroit, Mich.	853 Iroquois Avenue.
29	Frt.	0	Merrill & Ring Lumber Co. (Wash.)	Seattle, Wash.	White Building.
30	Fsh.	0	Alaska Consolidated Canneries (Del.)	Ketchikan, Alaska	do.
31	Fsh.	0	do.	do.	do.
32	Frt.	1	T. L. Durocher Co. (Mich.)	Marquette, Mich.	Detour, Mich.
33	Frt.	0	W. W. Osborn	Seattle, Wash.	Aberdeen, Wash.
34	Fsh.	0	Stuart Corporation (Wash.)	Ketchikan, Alaska	do.
35	Fsh.	0	do.	do.	do.
36	Fsh.	0	Sunny Point Packing Co. (Wash.)	do.	do.
37	Fsh.	0	do.	do.	do.
38	Fsh.	0	do.	do.	do.
39	Fsh.	0	Alaska Consolidated Canneries (Del.)	do.	do.
40	Fsh.	0	do.	do.	do.
41	Fsh.	0	do.	do.	do.
42	Frt.	0	Tennessee Coal, Iron & R. R. Co. (Tenn.)	Mobile, Ala.	Birmingham, Ala.
43	Frt.	0	do.	do.	Do.
44	Frt.	0	do.	do.	Do.
45	Frt.	0	do.	do.	Do.
46	Frt.	0	English Lumber Co. (Wash.)	Seattle, Wash.	Ballard Station.
47	Tnk.	2	National Bank of Commerce (Trustee)	New York, N. Y.	31 Nassau Street.
48	Tnk.	2	Tide Water Oil Co. (N. J.)	do.	11 Broadway.
49	Tnk.	2	do.	do.	Do.
50	Frt.	2	Thornton & Chester Milling Co. (N. Y.)	Buffalo, N. Y.	85 Dunn Building.
51	Frt.	1	Wheeler Osgood Co. (Wash.)	Tacoma, Wash.	1116 St. Paul Avenue.
52	Frt.	1	Olympia Oyster Co. (Wash.)	do.	Olympia, Wash.
53	Frt.	0	Tacoma Tug & Barge Co. (Wash.)	do.	N. P. Dock.
54	Frt.	0	do.	do.	Do.
55	Frt.	0	Mrs. Katie Winkler	Seattle, Wash.	3615 Burke Avenue.
56	Frt.	0	Tacoma Tug & Barge Co. (Wash.)	Tacoma, Wash.	N. P. Dock.
57	Frt.	0	do.	do.	Do.
58	Frt.	1	Thomas S. Burley	do.	Do.
59	Frt.	0	Tacoma Tug & Barge Co. (Wash.)	do.	Do.
60	Frt.	0	do.	do.	Do.
61	Frt.	0	do.	do.	Do.
62	Frt.	0	do.	do.	Do.
63	Frt.	6	Great Lakes Towing Co. (N. J.)	Duluth, Minn.	Do.
64	Frt.	2	S. D. Johnson	Mobile, Ala.	Decatur, Ala.
65	Frt.	1	Wilson P. Foss	New York, N. Y.	250 Park Avenue.
66	Frt.	2	American Yukon Navigation Co. (W. Va.)	Eagle, Alaska	St. Michael, Alaska.
67	Frt.	1	Wilson P. Foss	New York, N. Y.	250 Park Avenue.
68	Frt.	1	do.	do.	Do.
69	Frt.	1	Marine Transit Corporation (N. Y.)	do.	17 Battery Place.
70	Frt.	2	Henry C. Rowe	New Haven, Conn.	Westerly, R. I.
71	Frt.	1	Southern Pacific Co. (Ky.)	New York, N. Y.	Pier 49, North River.
72	Frt.	0	Foss Launch & Tug Co. (Wash.)	Tacoma, Wash.	400 Dock Street.
73	Frt.	0	Harper Clay Products Co. (Wash.)	Seattle, Wash.	22 Lippy Building.
74	Frt.	0	Foss Launch & Tug Co. (Wash.)	Tacoma, Wash.	400 Dock Street.
75	Frt.	0	do.	do.	Do.
76	Frt.	0	do.	do.	Do.
77	Frt.	1	Creas Lime Co.	Seattle, Wash.	332 Pioneer Building.

³ Formerly barge E. J. R. R. & T. Co. No. 29.

⁴ Formerly barge E. J. R. R. & T. Co. No. 31.

⁵ Formerly barge E. J. R. R. & T. Co. No. 32.

⁶ Formerly scow Griffin No. 1.

Unrigged Vessels

Line No.	Official No.	Rlg	Name of vessel	Tonnage		Register dimensions			When built	Where built
				Gross	Net	Length	Breadth	Depth		
1	59489	Brg.	Tacoma Mill Co. No. 1	140	140	75.7	36.6	6.0	1890	Tacoma, Wash.
2	59490	Brg.	Tacoma Mill Co. No. 2	230	230	101.0	36.6	7.3	1898	do.
3	107705	Brg.	Tangu Bros.	395	395	107.0	28.2	12.5	1919	Kingston, N. Y.
4	107992	Brg.	Tangu Sisters	467	467	114.0	29.0	13.1	1920	do.
5	109522	Brg.	Tahoe No. 8	26	26	50.6	20.0	3.0	1925	Tahoe, Calif.
6	104398	Sew.	Taku No. 1	22	22	50.0	16.4	3.5	1911	Port Blakely, Wash.
7	107551	Sew.	Taku No. 1	85	85	64.9	24.0	4.2	1919	do.
8	104399	Sew.	Taku No. 2	8	8	36.0	9.8	2.9	1911	do.
9	107614	Sew.	Taku No. 3	31	31	60.5	16.5	4.0	1919	Taku Harbor, Alaska.
10	107615	Sew.	Taku No. 4	31	31	60.5	16.5	4.0	1919	do.
11	107617	Sew.	Taku No. 6	10	10	50.0	16.0	3.0	1919	do.
12	107618	Sew.	Taku No. 7	7	7	36.4	10.4	2.8	1919	do.
13	107919	Sew.	Taku No. 13	22	22	55.0	16.5	3.5	1920	do.
14	108234	Sew.	Taku No. 14	22	22	55.0	16.5	3.5	1920	do.
15	145904	Sew.	Talco	14	14	60.3	10.7	2.9	1903	Ballard, Wash.
16	103252	Brg.	Tampa	176	176	84.8	30.2	7.9	1906	Brooklyn, N. Y.
17	105724	Brg.	Tampa	473	473	201.3	23.8	11.0	1914	Elkton, Md.
18	108374	Brg.	TAMPA	580	506	146.5	34.0	11.2	1912	Philadelphia, Pa.
19	59482	Brg.	TANANA	383	355	100.3	35.2	5.4	1898	Elizabeth, N. J.
20	104446	Sew.	Tangent	498	492	151.0	30.5	10.1	1911	Superior, Wis.
21	109380	Brg.	TARRYTOWN	208	208	100.0	31.2	9.2	1925	Boston, Mass.
22	168085	Brg.	Taylor	525	525	118.0	31.3	14.5	1920	South Rondout, N. Y.
23	59006	Sew.	Teddy	267	267	101.0	32.3	9.2	1903	Stellacoom, Wash.
24	102693	Sew.	Teddy	165	165	91.0	30.0	7.1	1905	Tacoma, Wash.
25	103970	Brg.	Teddy	427	427	162.6	35.4	9.0	1909	Lake Charles, La.
26	108005	Brg.	TEDDY BURKE	209	261	151.7	34.3	9.0	1883	Newburgh, N. Y.
27	106239	Brg.	TELLIQUA	11	11	55.0	15.0	1.7	1910	Knoxville, Tenn.
28	100478	Brg.	Temple	285	285	99.8	36.0	8.7	1916	Tottenville, N. Y.
29	103449	Sew.	Tennas	11	11	35.9	12.1	3.4	1908	Port Townsend, Wash.
30	107411	Brg.	Tennessee	915	888	214.0	32.0	14.3	1918	Chesapeake City, Md.
31	103979	Brg.	Tennessee Grl.	427	427	102.6	35.4	9.0	1909	Lake Charles, La.
32	108547	Brg.	Terence O'Boyle	2,200	2,200	267.3	46.0	23.6	1919	Brunswick, Ga.
33	102895	Cnl.	Teressa M. Carey	106	99	93.5	17.5	7.6	1906	Whitehall, N. Y.
34	100489	Brg.	Terrell	295	295	100.0	30.0	9.1	1916	Tottenville, N. Y.
35	109108	Brg.	Tess	57	57	97.0	17.0	4.5	1924	Delanco, N. J.
36	107733	Sew.	TEXACO 155	398	393	135.0	34.2	9.2	1919	Bath, Me.
37	107707	Sew.	TEXACO 156	398	393	135.0	34.2	9.2	1919	do.
38	107708	Sew.	TEXACO 157	398	393	135.0	34.2	9.2	1919	do.
39	107709	Sew.	TEXACO 158	398	393	135.0	34.2	9.2	1919	do.
40	108087	Brg.	TEXACO 171	657	634	175.0	33.1	13.6	1920	do.
41	108090	Brg.	TEXACO 172	658	634	175.6	33.1	13.6	1921	do.
42	108102	Brg.	TEXACO 173	658	634	175.6	33.1	13.6	1921	do.
43	100548	Brg.	Texas	524	524	95.7	34.2	8.5	1916	Rondout, N. Y.
44	108086	Brg.	Texas	378	296	120.7	36.1	7.4	1912	Rome, N. Y.
45	102580	Sew.	Thebo	290	290	100.0	30.0	5.5	1905	Ware, Alaska
46	108080	Sew.	The Clyde (composite)	704	563	150.0	40.0	12.0	1922	Superior, Wis.
47	212443	Brg.	The Doctor	10	9	36.1	9.7	5.0	1914	Southwest Harbor, Mo.
48	102918	Brg.	The Limit	688	641	164.0	45.0	10.0	1906	Superior, Wis.
49	105185	Brg.	The Williams Line No. 20	209	209	89.1	32.2	8.6	1913	Brooklyn, N. Y.
50	100473	Brg.	Theodore	224	224	94.8	32.1	8.3	1916	do.
51	107382	Brg.	Theodore Miller, jr	236	222	105.3	22.5	10.5	1918	Cohoes, N. Y.
52	100761	Brg.	Theo. Tallaksen	300	300	113.7	30.1	9.7	1913	Rockland Lake, N. R.
53	107667	Brg.	Theodore H. Robde	544	510	205.8	23.9	11.6	1919	Baltimore, Md.
54	108548	Brg.	Theresa O'Boyle	2,200	2,200	267.3	46.0	23.6	1919	Brunswick, Ga.
55	104188	Sew.	36 (steel)	352	352	109.0	33.0	11.4	1906	Buffalo, N. Y.
56	103055	Sew.	Thlinkot	20	20	50.0	15.8	3.2	1907	Seattle, Wash.
57	104389	Sew.	Thlinkot	15	15	40.2	14.1	3.5	1911	Port Townsend, Wash.
58	213009	Sew.	Thomas	9	9	33.6	11.4	2.8	1915	St. Michael, Alaska
59	100010	Brg.	Thomas Cleary	561	561	119.8	33.2	13.2	1917	Brooklyn, N. Y.
60	105499	Cnl.	Thomas Colombe	104	97	96.0	17.4	7.5	1913	Waterford, N. Y.
61	103170	Brg.	Thomas Gage	193	193	90.0	31.1	7.9	1906	West Haven, Conn.
62	104712	Brg.	Thomas Kelly, sr.	409	409	114.4	29.1	12.5	1911	do.
63	59573	Brg.	Thomas McAndrew	295	295	106.3	26.0	10.7	1900	Rondout, N. Y.
64	103701	Brg.	Thomas McNally	422	422	182.1	23.8	11.0	1909	Elkton, Md.
65	59473	Brg.	Thos. Mason	279	279	101.9	25.6	10.8	1893	Port Richmond, N. Y.
66	103875	Brg.	Thomas Monk	385	385	112.0	28.3	12.2	1908	Kingston, N. Y.
67	102143	Brg.	Thomas O'Brien	317	317	107.2	26.6	11.5	1903	Rondout, N. Y.
68	108517	Brg.	Thos. Palmer	457	457	90.1	30.2	9.5	1906	Perth Amboy, N. J.
69	24909	Brg.	Thomas Quayle	610	567	184.1	32.5	11.7	1918	Cleveland, Ohio
70	107320	Brg.	Thomas Reddy	454	447	114.0	29.0	13.1	1918	Kingston, N. Y.
71	107206	Brg.	Thomas Tomlinson	422	418	114.0	29.0	12.4	1918	do.
72	102939	Cnl.	Thos. A. McMullan	108	108	94.7	17.7	7.7	1902	Moses Kill, N. Y.
73	103898	Cnl.	Thomas A. Tucker	126	120	93.0	17.5	8.0	1908	Watervliet, N. Y.
74	59600	Brg.	Thos. F. Dwyer	224	224	94.8	23.1	10.6	1902	Kingston, N. Y.
75	107803	Brg.	Thomas F. Keane	364	364	99.2	29.4	12.1	1920	Mariners Harbor, N. Y.
76	100508	Brg.	Thomas F. Murphy	352	352	107.8	26.8	11.4	1916	Kingston, N. Y.
77	102768	Cnl.	Thomas J. Carbray	103	97	96.6	17.6	8.0	1906	Fort Ann, N. Y.
78	59592	Brg.	Thomas J. Cleaver	385	385	168.2	23.8	11.0	1897	Elkton, Md.

¹ Formerly st. s. John Rodgers.

² Formerly barge J. W. Rakestraw.

Unrigged Vessels

723

Line No.	Service	Crew	Name of owner	Home port	Address of owner
1	Frt.	0	Tacoma & Roche Harbor Line Co.	Port Townsend, Wash.	Rocho Harbor, Wash.
2	Frt.	0	do.	do.	Do.
3	Frt.	1	Cleary Brothers (N. Y.)	New York, N. Y.	116 Broad Street.
4	Frt.	1	do.	do.	Do.
5	Pas.	1	Tahoe Transportation Co. (Calif.)	San Francisco, Calif.	65 Market Street.
6	Fsh.	0	Libby, McNeill & Libby (Me.)	Juneau, Alaska	Taku Harbor, Alaska.
7	Frt.	0	do.	Seattle, Wash.	88 Hamlin Street.
8	Fsh.	0	do.	Juneau, Alaska	Taku Harbor, Alaska.
9	Fsh.	0	do.	do.	Do.
10	Fsh.	0	do.	do.	Do.
11	Fsh.	0	do.	do.	Do.
12	Fsh.	0	do.	do.	Do.
13	Fsh.	0	do.	do.	Do.
14	Fsh.	0	do.	do.	Do.
15	Frt.	0	Thomas A. Petersen	Nome, Alaska	Teller, Alaska.
16	Frt.	1	Clyde Steamship Co. (Me.)	New York, N. Y.	Pier 36, North River.
17	Frt.	3	Southern Transportation Co. (N. J.)	Philadelphia, Pa.	Commercial Trust Building.
18	Drp.	17	Standard Dredging Co. (N. J.)	New York, N. Y.	Woolworth Building.
19	Frt.	6	American Yukon Navigation Co. (W. Va.)	St. Michael, Alaska	
20	Frt.	6	Barnett and Record Co. (Minn.)	Duluth, Minn.	418 Lyceum Building.
21	Frt.	1	New York Central R. R. Co. (N. Y.)	New York, N. Y.	460 Lexington Avenue.
22	Frt.	1	Joseph W. Drayton	do.	1 Broadway.
23	Frt.	0	Foss Co. (Wash.)	Seattle, Wash.	Bolcom Dock.
24	Frt.	0	Foss Launch & Tug Co. (Wash.)	Tacoma, Wash.	400 Dock Street.
25	Frt.	1	Aiken Towboat & Barge Co. (Fla.)	Pensacola, Fla.	812 South Palafox Street.
26	Frt.	2	New York Tank Barge Co. (N. Y.)	New York, N. Y.	7 West Forty-second Street.
27	Fer.	0	F. J. Fouté	Chattanooga, Tenn.	McChee, Tenn.
28	Frt.	1	Mallory Steamship Co. (Me.)	New York, N. Y.	Pier 36, North River.
29	Frt.	0	Booth Fisheries Co. (Del.)	Seattle, Wash.	600 Marlon Building.
30	Frt.	3	Southern Transportation Co. (N. J.)	Philadelphia, Pa.	Commercial Trust Building.
31	Frt.	1	J. W. Scott	New Orleans, La.	305 Canal Commercial Building.
32	Frt.	2	Anthony O'Boyle	New York, N. Y.	16 Bridge Street.
33	Frt.	1	Patrick Carey	Albany, N. Y.	Kingston, N. Y.
34	Frt.	1	Mallory Steamship Co. (Me.)	New York, N. Y.	Pier 36, North River.
35	Frt.	0	Container Corporation of America (Del.)	Philadelphia, Pa.	Foot Nixon Street.
36	Tnk.	1	Texas Co. (Tex.)	Port Arthur, Tex.	Dock 29.
37	Tnk.	1	do.	do.	Do.
38	Tnk.	1	do.	do.	Do.
39	Tnk.	1	do.	do.	Do.
40	Tnk.	5	Texas Steamship Co. (N. Y.)	New York, N. Y.	17 Battery Place.
41	Tnk.	5	do.	do.	Do.
42	Tnk.	5	do.	do.	Do.
43	Frt.	1	Southern Pacific Co. (Ky.)	do.	Pier 49, North River.
44	Drp.	13	Great Lakes Dredge & Dock Co. (N. J.)	Duluth, Minn.	First National Bank Building.
45	Frt.	1	American Yukon Navigation Co. (W. Va.)	Eagle, Alaska	Skagway, Alaska.
46	Frt.	6	Whitney Bros. Co. (Wis.)	Duluth, Minn.	Superior, Wis.
47	Msc.	1	Standard Oil Co. of New York (N. Y.)	Bar Harbor, Me.	Do.
48	Frt.	4	Whitney Brothers Co. (Wis.)	Duluth, Minn.	19 South Street.
49	Frt.	1	Williams Line (N. Y.)	New York, N. Y.	do.
50	Frt.	1	L. Boyer's Sons Co. (N. J.)	do.	82 Beaver Street.
51	Frt.	1	Napoleon Miner	do.	11 Moore Street.
52	Frt.	1	New York Trap Rock Corporation (N. Y.)	do.	101 Park Avenue.
53	Frt.	4	Eastern Transportation Co. (Del.)	Wilmington, Del.	Ford Building.
54	Frt.	2	Anthony O'Boyle	New York, N. Y.	16 Bridge Street.
55	Frt.	1	Great Lakes Dredge & Dock Co. (N. J.)	Duluth, Minn.	First National Bank Building.
56	Fsh.	0	Sunny Point Packing Co. (Wash.)	Ketchikan, Alaska	do.
57	Fsh.	0	do.	do.	do.
58	Fsh.	0	Arctic Whaling & Fisheries Co. (Alaska)	Nome, Alaska	do.
59	Frt.	0	Cleary Bros. (N. Y.)	New York, N. Y.	116 Broad Street.
60	Frt.	1	John E. Matton	Albany, N. Y.	Waterford, N. Y.
61	Frt.	1	Simmons Transportation Co. (N. Y.)	New York, N. Y.	44 Whitehall Street.
62	Frt.	1	Marie Ryan	do.	2011 Newkirk Avenue (B.).
63	Frt.	0	Thomas McAndrew, jr.	do.	Kingston, N. Y.
64	Frt.	1	James J. McNally	Philadelphia, Pa.	Bullitt Building.
65	Frt.	0	Alfred Trudell	New York, N. Y.	1 Broadway.
66	Frt.	0	Thomas Monk, jr.	do.	Do.
67	Frt.	1	Thomas O'Brien	do.	33 Coenties Slip.
68	Frt.	1	Wright & Cobb Lighterage Co. (N. Y.)	do.	17 Battery Place.
69	Frt.	7	H. N. Jer	Toledo, Ohio	1749 Summit Street.
70	Frt.	1	Mesick & Mesick (N. J.)	New York, N. Y.	1 Broadway.
71	Frt.	0	Kingston Holding Corporation (N. Y.)	do.	143 Liberty Street.
72	Frt.	1	Harry Bunce	Albany, N. Y.	Fort Edward, N. Y.
73	Frt.	1	Carrie O. Tucker	do.	Port Ewen, N. Y.
74	Frt.	1	W. J. Crocker	New York, N. Y.	One hundred and seventy-first Street and Harlem River.
75	Frt.	1	Thomas F. Keane	do.	29 Broadway.
76	Frt.	0	Daniel J. Murphy	do.	
77	Frt.	1	Lake Champlain Transportation Co. (N. Y.)	Albany, N. Y.	Whitehall, N. Y.
78	Frt.	1	John J. Dempsey	Philadelphia, Pa.	Bullitt Building.

* Sold to Golovin Bay Packing Co., Golovin, Alaska, but not yet redocumented.

Unrigged Vessels

Line No.	Official No.	Rig	Name of vessel	Tonnage		Register dimensions			When built	Where built
				Gross	Net	Length	Breadth	Depth		
				Feet						
1	164518	Cnl.	Thomas J. Deegan	136	128	97.0	17.0	8.7	1911	Whitehall, N. Y.
2	167129	Brg.	Thomas J. Feeny	500	492	117.0	30.0	13.4	1917	Kingston, N. Y.
3	160925	Brg.	Thomas J. Lulligan	333	333	113.0	33.9	9.3	1926	do.
4	164040	Cnl.	Thomas J. McNally	106	99	98.0	17.5	7.8	1911	Rondout, N. Y.
5	164467	Cnl.	Thos. J. Smith	103	97	94.0	17.4	7.6	1911	Waterford, N. Y.
6	108193	Cnl.	Thomas L. Gorham	148	148	95.0	17.2	9.1	1906	Tonawanda, N. Y.
7	167021	Cnl.	Thomas M. Flinn	160	161	90.5	19.9	9.1	1919	Coloes, N. Y.
8	169048	Sow.	Thomas W. Willets	333	327	116.0	34.0	8.8	1927	Gildersleeve, Conn.
9	164005	Brg.	Thos. S. Dwyer	397	397	110.3	29.3	11.0	1908	Sleightsburg, N. Y.
10	59583	Brg.	Thos. V. Patterson	172	172	100.0	18.4	9.7	1901	Brooklyn, N. Y.
11	166914	Brg.	Thos. Edison Mulqueen	473	473	114.0	30.7	13.4	1917	Kingston, N. Y.
12	165483	Cnl.	Thompson Griffin	48	48	90.0	14.6	5.7	1910	Hudson Falls, N. Y.
13	166177	Sew.	Thompson No. 1	18	18	42.0	10.0	3.0	1911	Marine City, Mich.
14	164048	Cnl.	Thompson Smith	105	99	90.0	17.5	7.3	1911	Waterford, N. Y.
15	163950	Sew.	Thor	44	44	61.1	22.3	4.0	1909	Utsaladdy, Wash.
16	168408	Brg.	Thornwood	481	481	100.0	32.3	8.8	1922	Brooklyn, N. Y.
17	167991	Brg.	Three Slsters	535	535	117.5	31.0	14.1	1920	Kingston, N. Y.
18	169525	Sew.	Tlconderoga	16	15	50.0	13.4	2.6	1924	Whitehall, N. Y.
19	166085	Drg.	TIGER	102	102	88.0	26.3	5.0	1915	Fort Wayne, Ind.
20	169032	Brg.	Tilmon	6	6	56.4	9.9	1.9	1924	Hartsville, Tenn.
21	168941	Brg.	Tlm Kearns	499	499	110.7	29.7	13.0	1924	Kingston, N. Y.
22	165005	Brg.	Tloga	408	435	100.0	31.0	9.0	1912	West New York, N. Y.
23	169173	Sew.	Tipperary	304	299	114.6	33.5	9.2	1918	Buffalo, N. Y.
24	162201	Drg.	TIPPERARY BOY	379	291	100.0	32.0	9.0	1901	Wilmington, Del.
25	163105	Brg.	Tlp Top	410	410	110.0	28.0	13.0	1907	Perth Amboy, N. J.
26	59438	Brg.	Tivoli	455	422	110.6	30.0	7.5	1890	Brooklyn, N. Y.
27	146078	Brg.	Tivoli	381	364	175.1	32.2	9.8	1894	Sparrows Point, Md.
28	169032	Sew.	Toad No. 1	5	5	36.3	9.2	2.1	1915	Anacortes, Wash.
29	168877	Brg.	Toadsuck Bargo	10	10	46.1	11.1	2.5	1923	Bigelow, Ark.
30	165658	Sew.	Todd No. 1	93	93	50.6	21.6	4.1	1914	Seattle, Wash.
31	167731	Brg.	Togo Ferry	6	6	48.5	9.9	1.6	1919	Earl, Ark.
32	166004	Brg.	Togus	57	43	65.0	20.0	4.4	1915	Belfast, Me.
33	166037	Brg.	Togus No. 2	67	52	65.0	20.0	5.3	1915	Castine, Me.
34	166586	Brg.	Toledo	233	233	101.3	29.9	8.7	1916	Brooklyn, N. Y.
35	166014	Brg.	Toledo	305	305	80.6	28.0	7.3	1916	do.
36	168435	Brg.	TOLEDO	351	343	135.0	34.0	8.8	1922	Chester, Pa.
37	163185	Sow.	Tom	134	134	66.0	20.2	5.0	1907	La Conner, Wash.
38	166954	Brg.	Tom Scully	422	418	114.0	29.0	12.4	1917	Rondout, N. Y.
39	59528	Brg.	Tonawanda	417	393	101.0	30.0	7.6	1899	Brooklyn, N. Y.
40	168207	Cnl.	Tonawanda	160	160	96.9	17.6	10.0	1911	Tonawanda, N. Y.
41	51274	Brg.	Totuskey	283	283	125.2	23.4	10.6	1909	Elkton, Md.
42	169083	Brg.	Touchstone	321	321	112.3	34.0	9.4	1918	Unknown
43	167348	Brg.	Tower	523	523	121.1	30.1	13.1	1918	South Rondout, N. Y.
44	167070	Sew.	Townsend No. 2	18	18	45.0	15.0	3.0	1912	Wyandotte, Mich.
45	162175	Sow.	Tracy	78	78	64.0	26.0	5.1	1904	Anderson Island, Wash.
46	163740	Sew.	Trader	125	125	80.1	26.7	6.9	1909	Gertrude, Wash.
47	166588	Sow.	Trader	117	117	61.0	20.3	5.4	1916	Everett, Wash.
48	165177	Sow.	Trader No. 2	31	31	45.0	18.0	4.5	1913	Gertrude, Wash.
49	168261	Sew.	Trader No. 3	6	6	28.3	12.1	2.3	1921	do.
50	168122	Brg.	Transco No. 25	377	377	117.0	36.7	9.8	1920	Kingston, N. Y.
51	168172	Brg.	Transco No. 20	294	294	106.8	34.8	8.9	1919	Jersey City, N. J.
52	167052	Brg.	Transco No. 27	306	306	115.0	33.0	8.7	1915	Astoria, N. Y.
53	167050	Brg.	Transco No. 28	252	252	101.9	33.1	8.1	1912	Rondout, N. Y.
54	167202	Sow.	Transformer No. 1	43	43	41.0	18.4	4.6	1912	St. Louis, Mo.
55	165219	Brg.	Transit	435	422	100.0	31.4	8.1	1913	Mariners Harbor, N. Y.
56	167934	Brg.	TRANSMARINE No. 100	206	206	100.4	21.6	10.9	1920	Newark, N. J.
57	167935	Brg.	TRANSMARINE No. 101	206	206	100.4	21.6	10.9	1920	do.
58	167936	Brg.	TRANSMARINE No. 102	206	206	100.4	21.6	10.9	1920	do.
59	167937	Brg.	TRANSMARINE No. 103	206	206	100.4	21.6	10.9	1920	do.
60	167954	Brg.	TRANSMARINE No. 104	206	206	100.4	21.6	10.9	1920	do.
61	167955	Brg.	TRANSMARINE No. 105	206	206	100.4	21.6	10.9	1920	do.
62	167956	Brg.	TRANSMARINE No. 106	206	206	100.4	21.6	10.9	1920	do.
63	167957	Brg.	TRANSMARINE No. 107	206	206	100.4	21.6	10.9	1920	do.
64	168161	Brg.	TRANSMARINE No. 108	197	197	100.4	21.6	10.9	1921	do.
65	168162	Brg.	TRANSMARINE No. 109	197	197	100.4	21.6	10.9	1921	do.
66	168163	Brg.	TRANSMARINE No. 110	197	197	100.4	21.6	10.9	1921	do.
67	168164	Brg.	TRANSMARINE No. 111	197	197	100.4	20.6	10.9	1921	do.
68	168165	Brg.	TRANSMARINE No. 112	197	197	100.4	20.6	10.9	1921	do.
69	168166	Brg.	TRANSMARINE No. 113	197	197	100.4	20.6	10.9	1921	do.
70	168167	Brg.	TRANSMARINE No. 114	197	197	100.4	20.6	10.9	1921	do.
71	168168	Brg.	TRANSMARINE No. 115	197	197	100.4	20.6	10.9	1921	do.
72	168157	Brg.	TRANSMARINE No. 116	206	206	100.4	21.6	10.9	1921	do.
73	168158	Brg.	TRANSMARINE No. 117	206	206	100.4	21.6	10.9	1921	do.
74	168159	Brg.	TRANSMARINE No. 118	206	206	100.4	21.0	10.9	1921	do.
75	168160	Brg.	TRANSMARINE No. 119	206	206	100.4	21.6	10.9	1921	do.
76	168382	Brg.	TRANSMARINE No. 120	218	206	101.7	20.5	10.7	1922	do.
77	168383	Brg.	TRANSMARINE No. 121	218	206	101.7	20.5	10.7	1922	do.

¹ Formerly canal boat Robert H. Cook.

² Formerly Barge A. Sidney Davidson.

³ Formerly U. S. Q. M. C. barge 711.

⁴ Formerly scow Standard No. 2.

⁵ Formerly barge John F. Golnek.

⁶ Formerly barge Minnie N. Saylor.

Unrigged Vessels

725

Line No.	Serv-ice	Crew	Name of owner	Home port	Address of owner
1	Frt.	1	George Weightman	Albany, N. Y.	Glens Falls, N. Y.
2	Frt.	1	W. F. & R. Boat Builders (N. Y.)	New York, N. Y.	1 Broulway.
3	Frt.	1	Wilson P. Foss	do.	250 Park Avenue.
4	Frt.	1	Michael McNally	Albany, N. Y.	Woodside, Long Island, N. Y.
5	Frt.	1	Lake Champlain Transportation Co. (N. Y.)	do.	Whitehall, N. Y.
6	Frt.	1	Edward F. Malla	do.	Kingston, N. Y.
7	Frt.	1	Julia V. Guerin	Rouses Point, N. Y.	Champlain, N. Y.
8	Frt.	1	Gildersleeve Ship Building Co. (Conn.)	Hartford, Conn.	
9	Frt.	0	Thomas S. Jordan	New York, N. Y.	West New York, N. J.
10	Frt.	1	McKee Coal Co. (N. Y.)	do.	Staten Island, N. Y.
11	Frt.	1	D. J. Mulqueen	do.	185 Dahill Road (B.).
12	Frt.	1	Griffin Lumber Co.	Albany, N. Y.	Hudson Falls, N. Y.
13	Frt.	1	General Casualty & Surety Co. (Mich.)	Detroit, Mich.	
14	Frt.	1	Moroy M. Parsh	Albany, N. Y.	Glens Falls, N. Y.
15	Frt.	0	American Tug Boat Co. (Wash.)	Port Townsend, Wash.	Everett, Wash.
16	Frt.	1	New York Central R. R. Co. (N. Y.)	New York, N. Y.	6 Beaver Street.
17	Frt.	1	K. Mandell & Co.	do.	33 Rector Street.
18	Pos.	2	Frederick L. McIntyre	Burlington, Vt.	Orwell, Vt.
19	Drq.	3	Thomas F. Hickler	Detroit, Mich.	1423 St. Clair Avenue.
20	Fer.	2	J. L. Lecornu	Nashville, Tenn.	
21	Frt.	1	W. E. Hedger Co. (N. Y.)	New York, N. Y.	25 Broadway.
22	Frt.	1	New York Central R. R. Co. (N. Y.)	do.	6 Beaver Street.
23	Frt.	1	Frank P. Scully	Boston, Mass.	Cambridge, Mass.
24	Frt.	1	Dunbar & Sullivan Dredging Co. (N. Y.)	Buffalo, N. Y.	Erie County Bank Building.
25	Frt.	1	William Wilson	New York, N. Y.	1 Broadway.
26	Frt.	1	New York Central R. R. Co. (N. Y.)	do.	6 Beaver Street.
27	Frt.	2	S. C. Loveland Co. (Del.)	Philadelphia, Pa.	151 South Front Street.
28	Frt.	0	Marlon Johnson	Seattle, Wash.	Anacortes, Wash.
29	Pos.	1	Alford Hardin	Memphis, Tenn.	Conway, Ark.
30	Frt.	0	Todd Dry Docks (Wash.)	Seattle, Wash.	1801 Sixteenth Avenue SW.
31	Pos.	1	Joe Wood	Memphis, Tenn.	Parkin, Ark.
32	Frt.	2	Snow Marine Co. (Mo.)	Rockland, Me.	63 Masonic Street.
33	Frt.	2	do.	do.	Do.
34	Frt.	1	New York Central R. R. Co. (N. Y.)	New York, N. Y.	6 Beaver Street.
35	Frt.	1	B. & O. R. R. Co. (Md.)	Baltimore, Md.	Baltimore and Charles Streets.
36	Tnk.	2	Sun Oil Co. (N. J.)	Philadelphia, Pa.	Finance Building.
37	Fsh.	0	Lars Anderson	Seattle, Wash.	Stanwood, Wash.
38	Frt.	1	James McWilliams Blue Line (N. J.)	New York, N. Y.	1 Broadway.
39	Frt.	1	New York Central R. R. Co. (N. Y.)	do.	6 Beaver Street.
40	Frt.	1	Lake Champlain Transportation Co. (N. Y.)	Albany, N. Y.	Whitehall, N. Y.
41	Frt.	1	Bronx Barge Corporation (N. Y.)	New York, N. Y.	One hundred and fifty-second Street and Harlem River.
42	Frt.	1	New York Trap Rock Corporation (N. Y.)	do.	250 Park Avenue.
43	Frt.	0	Charles A. McCaffrey	do.	1 Broadway.
44	Frt.	1	H. H. Townsend	Port Huron, Mich.	Algonac, Mich.
45	Frt.	0	Cascade Tug Boat Co. (Wash.)	Tacoma, Wash.	Milwaukee Waterway.
46	Frt.	0	C. S. Barlow & Sons (Wash.)	do.	1715 Dock Street.
47	Frt.	0	Ketchikan Power Co. (Alaska)	Ketchikan, Alaska	
48	Frt.	0	Phillip Parr	Tacoma, Wash.	Meridian, Wash.
49	Frt.	0	Martin Caimmon ^a	do.	Kapowsin, Wash.
50	Frt.	3	Submarine Boat Corporation (N. Y.)	New York, N. Y.	11 Pine Street.
51	Frt.	1	do.	do.	Do.
52	Frt.	1	do.	do.	Do.
53	Frt.	1	do.	do.	Do.
54	Frt.	1	Simon Meyers	Minneapolis, Minn.	638 McKnight Building.
55	Frt.	1	New York Central R. R. Co. (N. Y.)	New York, N. Y.	6 Beaver Street.
56	Frt.	1	Submarine Boat Corporation (N. Y.)	do.	5 Nassau Street.
57	Frt.	1	do.	do.	Do.
58	Frt.	1	do.	do.	Do.
59	Frt.	1	do.	do.	Do.
60	Frt.	2	do.	do.	Do.
61	Frt.	2	do.	do.	Do.
62	Frt.	2	do.	do.	Do.
63	Frt.	2	do.	do.	Do.
64	Frt.	1	do.	do.	Do.
65	Frt.	1	do.	do.	Do.
66	Frt.	1	do.	do.	Do.
67	Frt.	1	do.	do.	Do.
68	Frt.	1	do.	do.	Do.
69	Frt.	1	do.	do.	Do.
70	Frt.	1	do.	do.	Do.
71	Frt.	1	do.	do.	Do.
72	Frt.	1	do.	do.	Do.
73	Frt.	1	do.	do.	Do.
74	Frt.	1	do.	do.	Do.
75	Frt.	1	do.	do.	Do.
76	Frt.	1	do.	do.	Do.
77	Frt.	1	do.	do.	Do.

⁷ Formerly barge Italy.

⁸ Formerly barge Flume.

^a Sold to Elmer Jakeway, Seattle, Wash., but not yet redocumented.

⁹ Formerly barge Sicily.

¹⁰ Formerly barge Saint Alphonsus.

Line No.	Official No.	Rig	Name of vessel	Tonnage		Register dimensions			When built	Where built
				Gross	Net	Length	Breadth	Depth		
				<i>Feet</i>						
1	168384	Brg.	TRANSMARINE NO. 122	218	206	101.7	20.5	10.7	1922	Newark, N. J.
2	168385	Brg.	TRANSMARINE NO. 123	218	206	101.7	20.5	10.7	1922	do
3	168386	Brg.	TRANSMARINE NO. 124	218	206	101.7	20.5	10.7	1922	do
4	168387	Brg.	TRANSMARINE NO. 125	218	206	101.7	20.5	10.7	1922	do
5	168388	Brg.	TRANSMARINE NO. 126	218	206	101.7	20.5	10.7	1922	do
6	168389	Brg.	TRANSMARINE NO. 127	218	206	101.7	20.5	10.7	1922	do
7	168390	Brg.	TRANSMARINE NO. 128	218	206	101.7	20.5	10.7	1922	do
8	168391	Brg.	TRANSMARINE NO. 129	218	206	101.7	20.5	10.7	1922	do
9	164552	Sew.	Transport	11	11	35.7	11.8	3.0	1911	Richardson, Wash.
10	59507	Sew.	Trap Scow No. 1	7	7	37.6	12.0	2.6	1899	New Whatcom, Wash.
11	59508	Sew.	Trap Scow No. 2	7	7	37.6	12.0	2.6	1899	do
12	59509	Sew.	Trap Scow No. 3	7	7	37.6	12.0	2.6	1899	do
13	169249	Sew.	Trap Scow No. 3	10	10	36.2	11.1	3.1	1924	Eliza Island, Wash.
14	169250	Sew.	Trap Scow No. 4	10	10	36.2	11.1	3.1	1925	do
15	59511	Sew.	Trap Scow No. 5	7	7	37.6	12.0	2.6	1899	New Whatcom, Wash.
16	59517	Sew.	Trap Scow No. 10	7	7	37.6	12.0	2.6	1899	do
17	59521	Sew.	Trap Scow No. 14	7	7	37.6	12.0	2.6	1899	do
18	59522	Sew.	Trap Scow No. 15	7	7	37.6	12.0	2.6	1899	do
19	59523	Sew.	Trap Scow No. 16	7	7	37.6	12.0	2.6	1899	do
20	59525	Sew.	Trap Scow No. 18	7	7	37.6	12.0	2.6	1899	do
21	59548	Sew.	Trap Scow No. 19	7	7	37.6	12.0	2.6	1900	do
22	59549	Sew.	Trap Scow No. 20	7	7	37.6	12.0	2.6	1900	do
23	59554	Sew.	Trap Scow No. 21	7	7	36.2	11.6	2.6	1900	do
24	59556	Sew.	Trap Scow No. 23	7	7	36.2	11.6	2.6	1900	do
25	59557	Sew.	Trap Scow No. 24	7	7	36.2	11.6	2.6	1900	do
26	59559	Sew.	Trap Scow No. 26	7	7	36.2	11.7	2.6	1900	do
27	59560	Sew.	Trap Scow No. 27	7	7	36.2	11.7	2.5	1900	do
28	59565	Sew.	Trap Scow No. 30	7	7	36.2	11.7	2.5	1900	do
29	165821	Sew.	Trap Scow No. 31	10	10	35.0	10.3	3.8	1914	South Bellingham, Wash.
30	167374	Brg.	Trenty	488	480	115.5	31.0	13.6	1918	Kingston, N. Y.
31	165215	Brg.	Tremley Transportation Co. No. 4	417	417	130.8	34.2	10.3	1912	Brooklyn, N. Y.
32	166801	Brg.	Tremley Transportation Co. No. 5	205	205	90.0	31.2	8.1	1913	Mariners Harbor, N. Y.
33	166913	Brg.	Tremley Transportation Co. No. 6	206	206	90.0	31.2	8.1	1917	Brooklyn, N. Y.
34	162810	Brg.	Trent	372	372	167.0	23.7	17.0	1898	Elkton, Md.
35	59403	Brg.	Trilby	460	400	98.0	34.0	7.4	1883	Boston, Mass.
36	163530	Sew.	Trinder	619	619	150.0	35.0	6.7	1908	Ballard, Wash.
37	166677	Brg.	Tripoli	190	190	91.0	31.3	7.6	1914	Rondout, N. Y.
38	59531	Brg.	True Blue	415	415	115.0	28.0	12.8	1899	South Rondout, N. Y.
39	165394	Brg.	Tuckahoe	466	406	200.4	23.8	11.0	1913	Chesapeake City, Md.
40	165490	Brg.	Tucson	293	283	105.8	34.1	7.8	1913	Brooklyn, N. Y.
41	169104	Drg.	Turbine	508	419	138.2	40.0	9.0	1910	St. Johns, Ore.
42	164223	Brg.	Turtle	45	39	55.0	20.0	4.9	1906	Hammond, N. Y.
43	169711	Sew.	Tuxekan	114	114	70.6	24.0	5.2	1927	Port Blakely, Wash.
44	168209	Brg.	12 Mile	8	8	35.4	10.7	2.6	1914	Grafton, Ill.
45	169091	Brg.	Twin Creek Ferry	6	6	64.0	10.5	1.7	1921	Twin Creek, Ark.
46	163010	Brg.	Twins	210	210	100.3	30.1	7.9	1901	Brooklyn, N. Y.
47	165081	Sew.	Two Brothers	172	172	95.0	28.0	7.4	1912	Port Blakely, Wash.
48	167671	Brg.	2 Pikes	83	83	92.0	26.2	4.0	1919	Louisiana, Mo.
49	169461	Brg.	Two States	46	46	64.6	28.0	3.2	1925	Mount Carmel, Ill.
50	163123	Sew.	Tyee	73	73	69.9	24.0	5.6	1907	Port Townsend, Wash.
51	166621	Brg.	Tyler	278	278	100.4	36.0	8.7	1916	Tottenville, N. Y.
52	167642	Brg.	Tyler	486	488	114.8	30.0	13.4	1910	South Rondout, N. Y.
53	162333	Brg.	Tyrconnell	350	350	111.0	26.6	11.6	1904	Brooklyn, N. Y.
54	145697	Brg.	TYRONE	2,117	1,862	300.8	41.0	21.6	1895	Cleveland, Ohio
55	167476	Brg.	U. S. 101 (concrete)	294	257	149.0	21.2	10.4	1918	Detroit, Mich.
56	167724	Brg.	U. S. 102 (concrete)	306	274	149.3	21.1	10.3	1919	do
57	167717	Brg.	U. S. 105 (concrete)	306	274	149.3	21.1	10.3	1919	do
58	167555	Brg.	U. S. 106 (composite)	294	257	149.0	21.2	10.4	1918	Fort Edward, N. Y.
59	167713	Brg.	U. S. 107 (concrete)	294	257	149.0	21.2	10.4	1919	do
60	167714	Brg.	U. S. 108 (concrete)	294	257	149.0	21.2	10.4	1919	do
61	167707	Brg.	U. S. 109 (concrete)	294	257	149.0	21.2	10.4	1919	do
62	167761	Brg.	U. S. 111 (concrete)	294	257	149.0	21.2	10.4	1919	do
63	167762	Brg.	U. S. 112 (concrete)	294	257	149.0	21.2	10.4	1919	do
64	167556	Brg.	U. S. 114 (composite)	294	257	149.0	21.2	10.4	1918	Ithaca, N. Y.
65	167647	Brg.	U. S. 115 (concrete)	303	269	149.3	21.1	10.1	1919	do
66	167648	Brg.	U. S. 116 (concrete)	303	269	149.3	21.1	10.1	1919	do
67	167830	Brg.	U. S. 118 (concrete)	306	276	148.6	21.0	10.4	1919	Tonawanda, N. Y.
68	167831	Brg.	U. S. 119 (concrete)	306	276	148.6	21.0	10.4	1919	do
69	167832	Brg.	U. S. 120 (concrete)	306	276	148.6	21.0	10.4	1919	do
70	167833	Brg.	U. S. 121 (concrete)	306	276	148.6	21.0	10.4	1919	do
71	167509	Brg.	U. S. 201 (steel)	294	263	144.3	20.1	11.2	1919	New York, N. Y.
72	167510	Brg.	U. S. 202 (steel)	294	263	144.8	20.1	11.2	1919	do
73	167511	Brg.	U. S. 203 (steel)	294	263	144.8	20.1	11.2	1919	do
74	167512	Brg.	U. S. 204 (steel)	294	263	144.8	20.1	11.2	1919	do

¹ Formerly barge Cullen No. 110.

² Formerly barge J. B. Blades.

Unrigged Vessels

727

Line No.	Service	Crew	Name of owner	Home port	Address of owner
1	Fr.	1	Submarine Boat Corporation (N. Y.)	New York, N. Y.	6 Nassau Street.
2	Fr.	1	do	do	Do.
3	Fr.	1	do	do	Do.
4	Fr.	1	do	do	Do.
5	Fr.	1	do	do	Do.
6	Fr.	1	do	do	Do.
7	Fr.	1	do	do	Do.
8	Fr.	1	do	do	Do.
9	Fr.	0	H. H. Davis	Seattle, Wash.	Friday Harbor, Wash.
10	Fsh.	0	Pacific American Fisheries (Me.)	do	South Bellingham, Wash.
11	Fsh.	0	do	do	Do.
12	Fsh.	0	do	do	Do.
13	Fsh.	0	do	do	Do.
14	Fsh.	0	do	do	Do.
15	Fsh.	0	do	do	Do.
16	Fsh.	0	do	do	Do.
17	Fsh.	0	do	do	Do.
18	Fsh.	0	do	do	Do.
19	Fsh.	0	do	do	Do.
20	Fsh.	0	do	do	Do.
21	Fsh.	0	do	do	Do.
22	Fr.	0	do	do	Do.
23	Fsh.	0	do	do	Do.
24	Fsh.	0	do	do	Do.
25	Fsh.	0	do	do	Do.
26	Fsh.	0	do	do	Do.
27	Fsh.	0	do	do	Do.
28	Fsh.	0	do	do	Do.
29	Fsh.	0	do	do	Do.
30	Fr.	1	Anthony O'Boyle	New York, N. Y.	16 Bridge Street.
31	Fr.	1	Tremley Transportation Co. (N. J.)	do	347 Madison Avenue.
32	Fr.	1	do	do	Do.
33	Fr.	1	do	do	Do.
34	Fr.	2	Salmons Dredging Co.	Charleston, S. C.	9 State Street.
35	Fr.	0	T. A. Scott. Co (Conn.)	New London, Conn.	Pequot Avenue.
36	Fr.	0	Waechter Bros. Co. (Wash.)	Seward, Alaska	Fairbanks, Alaska.
37	Fr.	1	First National Bank of Brooklyn	New York, N. Y.	Brooklyn, N. Y.
38	Fr.	1	James McWilliams Blue Line (N. J.)	do	1 Broadway.
39	Fr.	1	Southern Transportation Co. (N. J.)	Philadelphia, Pa.	Commercial Trust Building.
40	Fr.	1	Southern Pacific Co. (Ky.)	New York, N. Y.	Pier 49, North River.
41	Drg.	4	Standard Transportation Co. (N. J.)	do	Woolworth Building.
42	Fr.	1	J. B. Taylor	Cape Vincent, N. Y.	Alexandria Bay, N. Y.
43	Fsh.	0	Booth Fisheries Co. (Del.)	Seattle, Wash.	Marion Building.
44	Pas.	1	James S. Wilson	St. Louis, Mo.	Meppen, Ill.
45	Pas.	0	J. N. Guley	Memphis, Tenn.	Twin Creek, Ark.
46	Fr.	0	Chlarello Lighterage Corporation (N. Y.)	New York, N. Y.	130 Pearl Street.
47	Fr.	0	Chas. Cornell	Seattle, Wash.	Harper, Wash.
48	Pas.	1	New St. Louis & Calhoun Packet Corporation (Mo.)	St. Louis, Mo.	Foot Pine Street.
49	Pas.	1	Gerhard Beullgmann	do	Mount Carmel, Ill.
50	Fr.	0	Libby, McNeill & Libby (Me.)	Seattle, Wash.	88 Hamlin Street.
51	Fr.	1	Mallory Steamship Co. (Me.)	New York, N. Y.	Pier 36, North River.
52	Fr.	0	Joseph W. Drayton	do	1 Broadway.
53	Fr.	1	James T. O'Donnell	do	44 Whitehall Street.
54	Fr.	10	General Transit Co. (Ohio)	Cleveland, Ohio.	Union Trust Building.
55	Fr.	2	New York Canal and Great Lakes Corporation (Del.)	New York, N. Y.	67 Wall Street.
56	Fr.	2	do	do	Do.
57	Fr.	2	do	do	Do.
58	Fr.	3	do	do	Do.
59	Fr.	3	do	do	Do.
60	Fr.	3	do	do	Do.
61	Fr.	3	do	do	Do.
62	Fr.	3	do	do	Do.
63	Fr.	3	do	do	Do.
64	Fr.	3	do	do	Do.
65	Fr.	3	do	do	Do.
66	Fr.	3	do	do	Do.
67	Fr.	2	do	do	Do.
68	Fr.	2	do	do	Do.
69	Fr.	2	do	do	Do.
70	Fr.	2	do	do	Do.
71	Fr.	1	do	do	Do.
72	Fr.	1	do	do	Do.
73	Fr.	1	do	do	Do.
74	Fr.	1	do	do	Do.

Unrigged Vessels

Line No.	Official No.	Rig	Name of vessel	Tonnage		Register dimensions			When built	Where built	
				Gross	Net	Length	Breadth	Depth			
							<i>Feet</i>	<i>Feet</i>	<i>Feet</i>		
1	107513	Brg.	U. S. 205 (steel)	294	263	144.8	20.1	11.2	1919	New York, N. Y.	
2	107514	Brg.	U. S. 206 (steel)	294	263	144.8	20.1	11.2	1919	do	
3	107515	Brg.	U. S. 207 (steel)	294	263	144.8	20.1	11.2	1919	do	
4	107516	Brg.	U. S. 208 (steel)	294	263	144.8	20.1	11.2	1919	do	
5	107558	Brg.	U. S. 209 (steel)	294	263	144.8	20.1	11.2	1919	do	
6	107559	Brg.	U. S. 210 (steel)	294	263	144.8	20.1	11.2	1919	do	
7	107560	Brg.	U. S. 211 (steel)	294	263	144.8	20.1	11.2	1919	do	
8	107561	Brg.	U. S. 212 (steel)	294	263	144.8	20.1	11.3	1919	do	
9	107562	Brg.	U. S. 213 (steel)	294	263	144.8	20.1	11.2	1919	do	
10	107563	Brg.	U. S. 214 (steel)	294	263	144.8	20.1	11.3	1919	do	
11	107564	Brg.	U. S. 215 (steel)	294	263	144.8	20.1	11.2	1919	do	
12	107565	Brg.	U. S. 216 (steel)	294	263	144.8	20.1	11.2	1919	do	
13	107577	Brg.	U. S. 217 (steel)	294	263	144.8	20.1	11.2	1919	do	
14	107622	Brg.	U. S. 218 (steel)	294	263	144.8	20.1	11.2	1919	do	
15	107623	Brg.	U. S. 219 (steel)	294	263	144.8	20.1	11.2	1919	do	
16	107624	Brg.	U. S. 220 (composite)	294	274	140.3	21.1	10.3	1919	Detroit, Mich.	
17	107480	Brg.	U. S. 221 (steel)	289	235	150.0	20.1	11.2	1919	Buffalo, N. Y.	
18	107485	Brg.	U. S. 222 (steel)	289	235	150.0	20.1	11.2	1919	do	
19	107486	Brg.	U. S. 223 (steel)	289	235	150.0	20.1	11.2	1919	do	
20	107488	Brg.	U. S. 224 (steel)	289	235	150.0	20.1	11.2	1919	do	
21	107489	Brg.	U. S. 225 (steel)	289	235	150.0	20.1	11.2	1919	do	
22	107490	Brg.	U. S. 226 (steel)	289	235	150.0	20.1	11.2	1919	do	
23	107492	Brg.	U. S. 227 (steel)	289	235	150.0	20.1	11.2	1919	do	
24	107493	Brg.	U. S. 228 (steel)	294	263	150.0	10.1	11.2	1919	do	
25	107537	Brg.	U. S. 229 (steel)	294	263	144.8	20.1	11.2	1919	do	
26	107538	Brg.	U. S. 230 (steel)	294	263	144.8	20.1	11.2	1919	do	
27	107539	Brg.	U. S. 231 (steel)	294	263	144.8	20.1	11.2	1919	do	
28	107540	Brg.	U. S. 232 (steel)	294	263	144.8	20.1	11.2	1919	do	
29	107541	Brg.	U. S. 233 (steel)	294	263	144.8	20.1	11.2	1919	do	
30	107542	Brg.	U. S. 234 (steel)	294	263	144.8	20.1	11.2	1919	do	
31	107543	Brg.	U. S. 235 (steel)	294	263	144.8	20.1	11.2	1919	do	
32	107544	Brg.	U. S. 236 (steel)	294	263	144.8	20.1	11.2	1919	do	
33	107520	Brg.	U. S. 237 (steel)	294	263	144.8	20.1	11.2	1919	Erie, Pa.	
34	107521	Brg.	U. S. 238 (steel)	294	263	144.8	20.1	11.2	1919	do	
35	107522	Brg.	U. S. 239 (steel)	291	263	144.8	20.1	11.2	1919	do	
36	107524	Brg.	U. S. 241 (steel)	294	263	144.8	20.1	11.2	1919	do	
37	107525	Brg.	U. S. 242 (steel)	294	263	144.8	20.1	11.2	1919	do	
38	107530	Brg.	U. S. 243 (steel)	291	263	144.8	20.1	11.2	1919	do	
39	107546	Brg.	U. S. 244 (steel)	294	263	144.8	20.1	11.2	1919	do	
40	107547	Brg.	U. S. 245 (steel)	294	263	144.8	20.1	11.2	1919	do	
41	107548	Brg.	U. S. 246 (steel)	291	263	144.8	20.1	11.2	1919	do	
42	107549	Brg.	U. S. 247 (steel)	294	263	144.8	20.1	11.2	1919	do	
43	107550	Brg.	U. S. 248 (steel)	294	263	144.8	20.1	11.2	1919	do	
44	107760	Brg.	U. S. 249 (steel)	294	263	144.8	20.1	11.2	1919	Glen Cove, N. Y.	
45	107751	Brg.	U. S. 250 (steel)	294	263	144.8	20.1	11.2	1919	do	
46	107752	Brg.	U. S. 251 (steel)	294	263	144.8	20.1	11.3	1919	do	
47	107260	Cnl.	U. S. 501	323	295	129.0	21.3	11.6	1918	Clayton, N. Y.	
48	107303	Cnl.	U. S. 502	317	293	129.0	21.2	11.2	1918	do	
49	107304	Cnl.	U. S. 503	320	296	129.0	21.5	11.6	1918	do	
50	105412	Drg.	U. D. Co. No. 2	469	469	112.3	41.2	11.2	1907	Galveston, Tex.	
51	108061	Sew.	U. F. F. P. No. 1	238	238	94.7	29.9	7.1	1919	Port Angeles, Wash.	
52	109613	Brg.	U. O. Co. BARGE 1926	70	72	68.0	20.0	7.1	1926	Los Angeles, Calif.	
53	109015	Brg.	U. S. L. No. 1	302	302	113.8	33.0	9.2		Unknown	
54	109016	Brg.	U. S. L. No. 2	301	301	114.1	32.9	9.3		do	
55	108945	Brg.	U. S. L. No. 3	175	175	84.8	30.1	7.7	1912	Brooklyn, N. Y.	
56	109190	Brg.	U. S. L. No. 4	274	274	105.2	33.2	8.5	1907	South Rondout, N. Y.	
57	109457	Brg.	U. S. L. No. 6	205	205	100.0	29.5	7.5		Unknown	
58	109767	Brg.	U. M. B. L. Co. No. 301	501	501	126.1	33.1	6.5	1927	Midland, Pa.	
59	109768	Brg.	U. M. B. L. Co. No. 302	501	501	126.1	33.1	6.5	1927	do	
60	109769	Brg.	U. M. B. L. Co. No. 303	501	501	126.1	33.1	6.5	1927	do	
61	109770	Brg.	U. M. B. L. Co. No. 304	501	501	126.1	33.1	6.5	1927	do	
62	109771	Brg.	U. M. B. L. Co. No. 305	501	501	126.1	33.1	6.5	1927	do	
63	109772	Brg.	U. M. B. L. Co. No. 306	501	501	126.1	33.1	6.5	1927	do	
64	109773	Brg.	U. M. B. L. Co. No. 307	501	501	126.1	33.1	6.5	1927	do	
65	109774	Brg.	U. M. B. L. Co. No. 308	501	501	126.1	33.1	6.5	1927	do	
66	109775	Brg.	U. M. B. L. Co. No. 309	501	501	126.1	33.1	6.5	1927	do	
67	109776	Brg.	U. M. B. L. Co. No. 310	501	501	126.1	33.1	6.5	1927	do	
68	109777	Brg.	U. M. B. L. Co. No. 311	501	501	126.1	33.1	6.5	1927	do	
69	108601	Brg.	U. S. S. B. LIGHTER No. 4	35	35	48.0	16.1	5.2	1923	Brooklyn, N. Y.	
70	108603	Brg.	U. S. S. B. LIGHTER No. 5	35	35	48.0	16.1	5.2	1923	do	
71	108604	Brg.	U. S. S. B. LIGHTER No. 6	35	35	48.0	16.1	5.2	1923	do	
72	108605	Brg.	U. S. S. B. LIGHTER No. 7	35	35	48.0	16.1	5.2	1923	do	
73	109026	Brg.	Uganik	1,019	1,019	122.0	40.0	10.0	1924	Uganik, Alaska	
74	103206	Brg.	Ulster	369	369	112.0	28.0	11.3	1906	Kingston, N. Y.	
75	103780	Sew.	ULSTER	316	316	125.0	32.0	8.6	1909	Ecorse, Mich.	
76	109025	Brg.	Uncle Jack	47	47	86.6	17.7	3.7	1924	Tyrone, Ky.	
77	103938	Brg.	Uncle Paul No. 2	94	94	84.3	23.0	6.6	1909	Chaumont, N. Y.	

1 Formerly barge Dorothy.

Unrigged Vessels

729

Line No.	Serv- ice	Crew	Name of owner	Home port	Address of owner
1	Frt.	1	New York Canal and Great Lakes Corporation (Del.)	New York, N. Y.	67 Wall Street.
2	Frt.	1	do	do	Do.
3	Frt.	1	do	do	Do.
4	Frt.	1	do	do	Do.
5	Frt.	1	do	do	Do.
6	Frt.	1	do	do	Do.
7	Frt.	1	do	do	Do.
8	Frt.	1	do	do	Do.
9	Frt.	1	do	do	Do.
10	Frt.	1	do	do	Do.
11	Frt.	1	do	do	Do.
12	Frt.	1	do	do	Do.
13	Frt.	1	do	do	Do.
14	Frt.	1	do	do	Do.
15	Frt.	1	do	do	Do.
16	Frt.	2	do	do	Do.
17	Frt.	2	do	do	Do.
18	Frt.	2	do	do	Do.
19	Frt.	1	do	do	Do.
20	Frt.	1	do	do	Do.
21	Frt.	1	do	do	Do.
22	Frt.	2	do	do	Do.
23	Frt.	2	do	do	Do.
24	Frt.	1	do	do	Do.
25	Frt.	2	do	do	Do.
26	Frt.	1	do	do	Do.
27	Frt.	1	do	do	Do.
28	Frt.	2	do	do	Do.
29	Frt.	2	do	do	Do.
30	Frt.	2	do	do	Do.
31	Frt.	1	do	do	Do.
32	Frt.	1	do	do	Do.
33	Frt.	1	do	do	Do.
34	Frt.	2	do	do	Do.
35	Frt.	2	do	do	Do.
36	Frt.	1	do	do	Do.
37	Frt.	1	do	do	Do.
38	Frt.	1	do	do	Do.
39	Frt.	1	do	do	Do.
40	Frt.	2	do	do	Do.
41	Frt.	2	do	do	Do.
42	Frt.	2	do	do	Do.
43	Frt.	2	do	do	Do.
44	Frt.	1	do	do	Do.
45	Frt.	1	do	do	Do.
46	Frt.	2	do	do	Do.
47	Frt.	1	do	do	Do.
48	Frt.	1	do	do	Do.
49	Frt.	1	do	do	Do.
50	Drg.	35	North American Dredging Co.	Galveston, Tex.	Guaranty Building.
51	Fsh.	1	United Fishermen's Packing Co. (Wash.)	Seattle, Wash.	226 Burke Building.
52	Tnk.	1	Union Oil Co. of California (Calif.)	Los Angeles, Calif.	Union Oil Building.
53	Frt.	1	United States Lighterage Corporation (N. Y.)	New York, N. Y.	15 Moore Street.
54	Frt.	1	do	do	Do.
55	Frt.	1	do	do	Do.
56	Frt.	1	do	do	Do.
57	Frt.	1	do	do	11 Moore Street.
58	Frt.	0	Upper Mississippi Barge Line Co. (Del.)	Minneapolis, Minn.	125 South Fifth Street.
59	Frt.	0	do	do	Do.
60	Frt.	0	do	do	Do.
61	Frt.	0	do	do	Do.
62	Frt.	0	do	do	Do.
63	Frt.	0	do	do	Do.
64	Frt.	0	do	do	Do.
65	Frt.	0	do	do	Do.
66	Frt.	0	do	do	Do.
67	Frt.	0	do	do	Do.
68	Frt.	0	do	do	Do.
69	Frt.	1	United States Shipping Board	New York, N. Y.	45 Broadway.
70	Frt.	1	do	do	Do.
71	Frt.	1	do	do	Do.
72	Frt.	1	do	do	Do.
73	Fsh.	0	J. E. Shields	Seward, Alaska	
74	Frt.	1	Cleary Bros. (N. Y.)	New York, N. Y.	116 Broad Street.
75	Frt.	1	Dunbar & Sullivan Dredging Co. (N. Y.)	Buffalo, N. Y.	Erie County Bank Building.
76	Pas.	3	A. J. Nowlin	Louisville, Ky.	Tyrone, Ky.
77	Frt.	1	A. R. Hinckley	Oswego, N. Y.	40 East Mohawk Street.

* Owned by Standard Dredging Co. (N. J.) but not yet redocumented.

Unrigged Vessels

Line No.	Official No.	Rig	Name of vessel	Tonnage		Register dimensions			When built	Where built	
				Gross	Net	Length	Breadth	Depth			
							Feet	Feet	Feet		
1	165115	Brg.	Undercliff	430	430	95.5	31.1	8.1	1912	Mariners Harbor, N. Y.	
2	168152	Brg.	Union Acid Works No. 26	405	382	168.5	23.9	11.1	1921	Baltimore, Md.	
3	167850	Brg.	UNION OIL CO. OF CALIFORNIA 1920.	165	165	86.0	30.0	7.0	1920	Los Angeles, Calif.	
4	165713	Sew.	Union Oil No. 1	199	199	90.3	32.1	8.0	1914	Seattle, Wash.	
5	168093	Brg.	UNION PETROLEUM CO. NO. 110	662	662	176.2	30.2	13.8	1921	Philadelphia, Pa.	
6	166410	Brg.	United States	426	426	114.3	29.6	12.4	1916	Kingston, N. Y.	
7	166104	Brg.	Unity	396	396	115.0	28.5	12.1	1913	West New Brighton, N. Y.	
8	167337	Brg.	Universe	420	420	113.7	29.0	12.5	1915	Kingston, N. Y.	
9	166507	Brg.	Utah	522	522	95.2	34.2	8.6	1916	Rondout, N. Y.	
10	162713	Brg.	Ute	220	220	106.0	22.5	9.7	1902	Shooters Island, N. Y.	
11	163440	Brg.	Utulco No. 5	548	548	185.3	23.8	12.4	1908	Philadelphia, Pa.	
12	169010	Brg.	V. G. O. No. 1 (steel)	105	105	101.0	22.3	5.2	1921	New Orleans, La.	
13	169011	Brg.	V. G. O. No. 2 (steel)	105	105	101.0	22.3	5.2	1921	do.	
14	167407	Brg.	V. F. Amar	363	363	114.9	36.2	9.3	1912	Brooklyn, N. Y.	
15	163408	Brg.	Vachon	638	638	150.0	34.8	0.0	1908	Seattle, Wash.	
16	61112	Brg.	Valentine	305	295	140.5	28.8	8.8	1887	New London, Conn.	
17	61146	Brg.	Valkyrie	149	136	79.9	28.9	7.3	1899	Brooklyn, N. Y.	
18	205234	Brg.	Valley Queen	221	221	125.2	30.5	7.2	1923	Oshkosh, Wis.	
19	168191	Brg.	Valley View	386	386	104.7	29.2	11.7	1921	Brooklyn, N. Y.	
20	167422	Brg.	Van Buren	413	443	112.7	28.2	11.4	1918	South Rondout, N. Y.	
21	166316	Brg.	Van Camp No. 1	71	71	60.8	30.0	2.8	1916	Los Angeles, Calif.	
22	167530	Brg.	Van Camp No. 3	475	446	110.7	30.1	7.6	1906	Mare Island, Calif.	
23	163307	Sew.	Vashon No. 2	150	150	80.5	28.3	7.4	1907	Seattle, Wash.	
24	167535	Brg.	Verdun	304	304	100.7	30.0	10.4	1919	New Bern, N. C.	
25	168500	Brg.	Vernon	476	476	100.0	32.3	8.8	1922	Brooklyn, N. Y.	
26	166259	Brg.	Vesta	184	184	92.2	28.9	8.1	1900	East Boston, Mass.	
27	162146	Sew.	Victor	179	179	76.9	23.2	5.9	1903	La Conner, Wash.	
28	164119	Brg.	Victor	425	393	100.1	31.4	7.7	1910	Bentley Manor, N. Y.	
29	169022	Brg.	Victor	52	52	61.0	13.0	3.0	1924	Evansville, Ind.	
30	25868	Sew.	Victoria	161	161	96.3	28.0	10.4	1872	Detroit, Mich.	
31	164423	Brg.	Victoria	304	304	112.0	32.2	9.1	1911	Brooklyn, N. Y.	
32	166585	Brg.	Victorious	447	447	112.0	29.0	13.1	1916	Athens, N. Y.	
33	167213	Brg.	Victory	444	444	111.6	29.5	13.3	1918	Kingston, N. Y.	
34	61133	Brg.	Viking	227	227	101.4	21.0	9.9	1893	Brooklyn, N. Y.	
35	169023	Brg.	Vim	375	375	110.9	30.2	12.9	1905	Chelsea, Mass.	
36	165357	Brg.	Vincent R.	314	314	112.7	33.6	9.0	1911	Kingston, N. Y.	
37	163079	Brg.	Vincent McNally	440	440	186.0	23.9	10.8	1907	Elkton, Md.	
38	167744	Brg.	Vincent E. Bird	247	247	105.6	22.0	10.9	1919	Cohoes, N. Y.	
39	61141	Sew.	Violet	28	28	50.0	16.0	3.5	1897	Seattle, Wash.	
40	61169	Brg.	Violet	334	334	157.0	23.8	10.7	1897	Elkton, Md.	
41	61198	Brg.	Violet F. Higgins	298	298	104.3	25.2	10.9	1902	Rondout, N. Y.	
42	61170	Brg.	Virginia	363	363	168.0	23.8	10.8	1907	Elkton, Md.	
43	163222	Brg.	Virginia	144	131	123.6	26.2	5.8	Unknown	
44	169738	Brg.	Virginia	80	60	67.9	23.1	4.3	1927	Baltimore, Md.	
45	165855	Sew.	Vixen	30	30	54.0	17.9	3.8	1915	Seattle, Wash.	
46	167214	Brg.	Volunteer	431	431	113.7	28.8	12.4	1918	Kingston, N. Y.	
47	164826	Sew.	W. 2	47	47	60.0	20.2	4.5	1902	Hoquiam, Wash.	
48	167552	Sew.	W. B. No. 1	30	30	56.3	15.9	4.1	1919	Bellingham, Wash.	
49	167553	Sew.	W. B. No. 2	30	30	56.3	15.9	4.1	1919	do.	
50	167013	Sew.	W. B. No. 3	30	30	56.3	15.9	4.1	1919	do.	
51	166673	Sew.	W. C. P. Co.	25	25	49.9	15.9	4.1	1917	Seattle, Wash.	
52	168018	Brg.	W. D. D. 257	298	298	109.7	34.3	9.2	1920	Weehawken, N. J.	
53	168019	Brg.	W. D. D. 258	298	298	109.7	34.3	9.2	1920	do.	
54	168873	Brg.	W. R. C. 6	8	8	37.5	10.0	2.5	1923	New Madrid, Mo.	
55	164725	Sew.	W. P. Co. No. 2	25	25	50.0	16.0	4.0	1912	Seattle, Wash.	
56	164726	Sew.	W. P. Co. No. 3	25	25	50.0	16.0	4.0	1912	do.	
57	164370	Sew.	W. P. Co. No. 4	23	23	49.6	16.0	3.8	1912	do.	
58	164871	Sew.	W. P. Co. No. 5	23	23	49.6	16.0	3.8	1912	do.	
59	168900	Sew.	W. R. C. No. 3	23	23	50.0	16.0	3.6	1917	Blaine, Wash.	
60	166901	Sew.	W. R. C. No. 4	23	23	50.0	16.0	3.6	1917	do.	
61	166902	Sew.	W. R. C. No. 5	23	23	50.0	16.0	3.6	1917	do.	
62	166278	Sew.	W. T. Co. No. 1	159	159	100.0	29.8	6.9	1915	San Francisco, Calif.	
63	166632	Sew.	W. T. Co. No. 2	243	243	100.0	36.0	7.6	1917	Everett, Wash.	
64	213921	Brg.	W. T. Co. No. 7	68	68	64.5	24.2	5.0	1916	Long Beach, Calif.	
65	168869	Sew.	W. T. Co. No. 10	287	287	100.1	40.1	8.0	1923	Everett, Wash.	
66	168870	Sew.	W. T. Co. No. 11	287	287	100.1	40.1	8.0	1923	do.	
67	169097	Brg.	W. T. Co. No. 10	173	173	90.0	30.0	7.5	1924	Los Angeles, Calif.	
68	168871	Sew.	W. T. Co. No. 12	293	293	100.2	40.2	8.1	1923	Everett, Wash.	
69	168872	Sew.	W. T. Co. No. 13	287	287	100.1	40.1	8.0	1924	do.	
70	168875	Sew.	W. T. Co. No. 14	287	287	100.1	40.1	8.0	1924	do.	
71	169152	Sew.	W. T. Co. No. 14	330	330	120.0	36.0	8.8	1925	Los Angeles, Calif.	
72	168955	Sew.	W. T. Co. No. 15	285	285	99.8	40.0	8.0	1924	Everett, Wash.	
73	169780	Sew.	W. T. Co. No. 15	330	330	120.0	36.0	8.8	1927	Los Angeles, Calif.	
74	168956	Sew.	W. T. Co. No. 16	286	286	99.9	40.0	8.0	1924	Everett, Wash.	
75	169779	Sew.	W. T. Co. No. 16	330	330	120.0	36.0	8.8	1927	Los Angeles, Calif.	

¹ Formerly barge
^a Margaret Dempsey.
^b S. O. Co. No. 1.
^c Hearn Oil Co. Barge 2.

² Formerly st. w. Leander Choate.
³ Formerly barge Marion O.
⁴ Formerly scow American Products Co. No. 1.

Unrigged Vessels

731

Line No.	Serv-ice	Crew	Name of owner	Home port	Address of owner
1	Frt.	1	Jarvis Lighterage Co. (N. Y.)	New York, N. Y.	44 Whitehall Street.
2	Tnk.	3	Union Acid Works (Md.)	Baltimore, Md.	1214 Continental Building.
3	Frt.	1	Union Oil Co. of California (Calif.)	Los Angeles, Calif.	Union Oil Building.
4	Frt.	0	Union Oil Co. (Calif.)	Seattle, Wash.	300 Railroad Avenue.
5	Tnk.	3	W. H. Reed	Philadelphia, Pa.	Widener Building.
6	Frt.	1	Ethan Murphy	New York, N. Y.	29 Broadway.
7	Frt.	1	Frank McWilliams	do	1 Broadway.
8	Frt.	1	Red Star Towing & Transportation Co. (W. Va.)	do	17 Battery Place.
9	Frt.	1	Southern Pacific Co. (Ky.)	do	Pier 49, North River.
10	Tnk.	1	Gulf Refining Co. (Texas)	Port Arthur, Tex.	West Port Arthur, Tex.
11	Frt.	2	Utility Oil Corporation (N. Y.)	New York, N. Y.	210 Ely Avenue.
12	Tnk.	0	Venezuela Gulf Oil Co. (Del.)	Port Arthur, Tex.	Gulf Refining Co.
13	Tnk.	0	do	do	Do.
14	Frt.	1	New York Trap Rock Corporation (N. Y.)	New York, N. Y.	101 Park Avenue.
15	Frt.	0	American Yukon Navigation Co. (W. Va.)	Eagle, Alaska	Skagway, Alaska.
16	Frt.	2	Thames Towboat Co. (Conn.)	New London, Conn.	Bank Street.
17	Frt.	1	Merritt-Chapman & Scott Corporation (Del.)	New York, N. Y.	17 Battery Place.
18	Frt.	2	John H. Riley	Milwaukee, Wis.	Menominee, Mich.
19	Frt.	1	Michael T. Farrell	New York, N. Y.	1 Broadway.
20	Frt.	0	Joseph W. Drayton	do	Do.
21	Fsh.	1	Van Camp Sea Food Co. (Calif.)	Los Angeles, Calif.	East San Pedro, Calif.
22	Frt.	1	do	do	Do.
23	Frt.	0	Karl Hanson	Ketchikan, Alaska	Port Alexander, Alaska.
24	Frt.	1	New Bern Navigation Co. (Del.)	New York, N. Y.	143 Liberty Street.
25	Frt.	1	New York Central R. R. Co. (N. Y.)	do	6 Beaver Street.
26	Frt.	1	Metropolitan Securities Corporation (Del.)	do	17 Battery Place.
27	Frt.	0	Booth Fisheries Co. (Del.)	Seattle, Wash.	Foot Wall Street.
28	Frt.	1	New York Central R. R. Co. (N. Y.)	New York, N. Y.	6 Beaver Street.
29	Pas.	1	George W. Carmickle	Evansville, Ind.	Boat Club.
30	Frt.	0	Inter-Lake Construction Co. (Mich.)	Detroit, Mich.	900 Union Trust Building.
31	Frt.	1	New York Trap Rock Corporation (N. Y.)	New York, N. Y.	101 Park Avenue.
32	Frt.	1	Thomas J. Howard	do	1 Broadway.
33	Frt.	0	Cleary Bros. (N. Y.)	do	116 Broad Street.
34	Frt.	1	Bertell W. King	do	17 Battery Place.
35	Lgt.	1	Maritime Coaling Co. (Mass.)	Boston, Mass.	40 Central Street.
36	Frt.	1	Jacob Rice & Sons	New York, N. Y.	103 Park Avenue.
37	Frt.	2	Eastern Transportation Co. (Del.)	Wilmington, Del.	Ford Building.
38	Frt.	1	Morgan St. Clair	New York, N. Y.	231 Prospect Avenue (B.).
39	Frt.	0	Tacoma Tug & Barge Co. (Wash.)	Tacoma, Wash.	N. P. Dock.
40	Frt.	1	Standard Oil Co. (N. J.)	Baltimore, Md.	Second Avenue and Clinton Street.
41	Frt.	1	Hurley Transportation Co. (N. Y.)	New York, N. Y.	29 Broadway.
42	Frt.	2	Eastern Transportation Co. (Del.)	Wilmington, Del.	Ford Building.
43	Frt.	1	Richmond Cedar Works (Va.)	Newport News, Va.	Richmond, Va.
44	Drg.	10	Lukens Dredging & Contracting Corporation (Md.)	Baltimore, Md.	543 Calvert Building.
45	Frt.	0	Booth Fisheries Co. (Del.)	Seattle, Wash.	600 Marion Building.
46	Frt.	0	Cleary Bros. (N. Y.)	New York, N. Y.	116 Broad Street.
47	Frt.	0	A. Ingebrigtson	Seattle, Wash.	Aberdeen, Wash.
48	Fsh.	0	Petersburg Packing Co. (Wash.)	Petersburg, Alaska	do
49	Fsh.	0	do	do	do
50	Fsh.	0	do	do	do
51	Fsh.	0	Ward's Cove Packing Co. (Alaska)	Ketchikan, Alaska	do
52	Frt.	1	Patrick McGovern (N. Y.)	New York, N. Y.	50 East Forty-second Street.
53	Frt.	1	do	do	Do.
54	Pas.	1	W. R. Carrigan	St. Louis, Mo.	New Madrid, Mo.
55	Fsh.	0	Alaska Consolidated Canneries (Del.)	Ketchikan, Alaska	Boca de Quadra, Alaska.
56	Fsh.	0	do	do	do
57	Fsh.	0	do	do	Do.
58	Fsh.	0	do	do	Do.
59	Fsh.	1	Puget Sound Reduction Co. (N. Y.)	Seattle, Wash.	Blaine, Wash.
60	Frt.	1	do	do	Do.
61	Frt.	1	do	do	Do.
62	Frt.	1	Wilmington Transportation Co. (Calif.)	Los Angeles, Calif.	Wilmington, Calif.
63	Frt.	0	Weyerhaeuser Timber Co. (Wash.)	Tacoma, Wash.	Tacoma Building.
64	Frt.	1	Wilmington Transportation Co. (Calif.)	Los Angeles, Calif.	Wilmington, Calif.
65	Frt.	0	Weyerhaeuser Timber Co. (Wash.)	Tacoma, Wash.	Tacoma Building.
66	Frt.	0	do	do	Do.
67	Frt.	1	Wilmington Transportation Co. (Calif.)	Los Angeles, Calif.	Wilmington, Calif.
68	Frt.	0	Weyerhaeuser Timber Co. (Wash.)	Tacoma, Wash.	Tacoma Building.
69	Frt.	0	do	do	Do.
70	Frt.	0	do	do	Do.
71	Frt.	0	Wilmington Transportation Co. (Calif.)	Los Angeles, Calif.	Wilmington, Calif.
72	Frt.	0	Weyerhaeuser Timber Co. (Wash.)	Tacoma, Wash.	Tacoma Building.
73	Frt.	1	Wilmington Transportation Co. (Calif.)	Los Angeles, Calif.	Wilmington, Calif.
74	Frt.	0	Weyerhaeuser Timber Co. (Wash.)	Tacoma, Wash.	Tacoma Building.
76	Frt.	1	Wilmington Transportation Co. (Calif.)	Los Angeles, Calif.	Wilmington, Calif.

Line No.	Official No.	Rig	Name of vessel	Tonnage		Register dimensions			When built	Where built
				Gross	Net	Length	Breadth	Depth		
							<i>Feet</i>	<i>Feet</i>	<i>Feet</i>	
1	168957	Sew.	W. T. Co. No. 17	286	286	99.9	40.0	8.0	1924	Everett, Wash.
2	168958	Sew.	W. T. Co. No. 18	286	286	99.9	40.0	8.0	1924	do.
3	168959	Sew.	W. T. Co. No. 19	286	286	99.9	40.0	8.0	1924	do.
4	169150	Sew.	W. C. P. Co. No. 2	32	32	54.0	18.0	4.0	1926	do.
5	166834	Sew.	W. F. P. Co. No. 1	19	19	45.6	13.9	3.9	1917	Bellingham, Wash.
6	166860	Sew.	W. F. P. Co. No. 2	19	19	45.6	13.9	3.9	1917	do.
7	169402	Sew.	W. S. T. Co. No. 1	53	53	65.2	21.0	4.0	1926	Aberdeen, Wash.
8	163978	Sew.	W. T. & B. Co. 1	145	145	90.5	28.0	7.0	1909	Seattle, Wash.
9	163991	Sew.	W. T. & B. Co. 2	153	158	91.0	28.2	7.2	1909	do.
10	164018	Sew.	W. T. & B. Co. 4	101	104	91.3	32.6	7.8	1910	do.
11	164073	Sew.	W. T. & B. Co. 6	113	113	80.0	28.0	6.0	1910	do.
12	161293	Sew.	W. T. & B. Co. 7	488	488	91.0	34.5	7.6	1910	do.
13	164547	Sew.	W. T. & B. Co. 8	198	198	90.0	32.0	8.0	1911	do.
14	161568	Sew.	W. T. & B. Co. 9	198	198	90.0	32.0	8.0	1911	do.
15	164643	Sew.	W. T. & B. Co. 10	488	488	90.0	34.0	8.0	1911	do.
16	161644	Sew.	W. T. & B. Co. 11	208	208	90.0	34.0	8.0	1911	do.
17	164709	Sew.	W. T. & B. Co. 13	231	231	90.0	34.0	9.0	1912	do.
18	161892	Sew.	W. T. & B. Co. 14	231	231	90.0	34.0	9.0	1912	do.
19	161921	Sew.	W. T. & B. Co. 15	231	231	90.0	34.0	9.0	1912	do.
20	165100	Sew.	W. T. & B. Co. 19	231	231	90.0	34.0	9.0	1912	do.
21	165435	Sew.	W. T. & B. Co. 21	105	105	79.7	26.0	6.0	1913	do.
22	165613	Sew.	W. T. & B. Co. 22	187	187	80.1	34.0	7.0	1914	do.
23	167035	Sew.	W. T. & B. Co. 30	937	937	152.0	38.6	10.0	1909	Portland, Oreg.
24	166818	Sew.	W. T. & B. Co. 31	339	339	141.2	37.2	8.4	1913	do.
25	165017	Sew.	W. T. & B. Co. 32	253	253	90.0	30.0	9.3	1912	Seattle, Wash.
26	48693	Sew.	W. T. & B. Co. 33	733	733	100.0	36.8	7.0	1902	Port Blakely, Wash.
27	162435	Sew.	W. T. & B. Co. 34	119	119	90.2	26.6	6.0	1905	Harpor, Wash.
28	166309	Brg.	W. T. & B. Co. No. 38	529	494	157.0	39.4	9.9	1916	Portland, Oreg.
29	166310	Brg.	W. T. & B. Co. No. 39	529	494	157.0	39.4	9.9	1916	do.
30	162917	Sew.	W. T. & B. Co. 40	92	92	73.2	24.1	6.1	1906	La Conner, Wash.
31	165528	Sew.	W. T. & B. Co. 43	201	201	90.0	32.0	8.2	1913	Seattle, Wash.
32	165234	Sew.	W. T. & B. Co. 44	143	143	80.0	30.0	7.2	1913	do.
33	161653	Sew.	W. T. & B. Co. 46	280	280	100.0	36.0	10.0	1911	do.
34	161701	Sew.	W. T. & B. Co. 47	195	195	90.0	32.0	8.0	1911	do.
35	165255	Sew.	W. T. & B. Co. 48	88	88	70.0	26.0	6.0	1913	do.
36	166965	Sew.	W. T. & B. Co. 62	353	353	145.5	37.1	8.4	1917	Portland, Oreg.
37	163263	Sew.	W. T. & B. Co. No. 53	27	27	47.8	14.9	4.3	1907	Everett, Wash.
38	164319	Sew.	W. T. & B. Co. No. 54	31	31	42.0	18.5	4.5	1910	do.
39	167034	Sew.	W. T. & B. Co. No. 57	440	440	151.0	37.5	9.8	1915	Portland, Oreg.
40	167759	Sew.	W. T. & B. Co. No. 58	22	22	40.5	16.5	4.0	1919	Seattle, Wash.
41	166821	Brg.	W. T. & B. Co. No. 60	718	718	142.1	37.2	16.2	1914	Portland, Oreg.
42	167773	Sew.	W. T. & B. Co. No. 61	321	321	99.8	36.1	10.1	1919	Aberdeen, Wash.
43	167779	Sew.	W. T. & B. Co. No. 62	320	320	100.2	36.0	10.1	1919	do.
44	168471	Sew.	W. T. & B. Co. No. 63	335	335	104.9	35.9	10.0	1922	Port Blakely, Wash.
45	139087	Sew.	W. T. & B. Co. No. 64	327	327	105.0	35.9	9.9	1924	do.
46	169088	Sew.	W. T. & B. Co. No. 65	335	335	105.0	35.9	10.1	1924	do.
47	169096	Sew.	W. T. & B. Co. No. 66	339	339	104.9	35.9	10.1	1924	do.
48	169100	Sew.	W. T. & B. Co. No. 67	340	340	105.2	35.9	10.2	1924	do.
49	169113	Sew.	W. T. & B. Co. No. 68	338	338	105.2	35.9	10.1	1924	do.
50	168012	Brg.	W. T. & B. Co. No. 70	2,232	2,137	267.1	47.1	23.7	1919	Anacortes, Wash.
51	168644	Brg.	W. T. & B. Co. No. 71	2,214	2,142	267.2	47.1	23.7	1910	do.
52	168297	Sew.	W. M. & B. Co. No. 1	148	148	80.1	30.0	7.1	1921	Hoquiam, Wash.
53	163669	Sew.	W. I. S. & G. Co. No. 1	168	168	89.0	30.0	7.2	1908	Decatur, Wash.
54	163885	Sew.	W. I. S. & G. Co. No. 2	100	100	75.0	26.0	6.0	1909	do.
55	163946	Sew.	W. I. S. & G. Co. No. 3	100	100	75.0	26.0	6.0	1909	do.
56	161793	Sew.	W. R. & F. Co. No. 1	16	16	40.0	10.0	3.2	1912	Seattle, Wash.
57	165672	Cnl.	W. A. Fillon	101	98	96.0	17.4	7.6	1914	Waterford, N. Y.
58	165470	Brg.	W. A. Golden	402	402	112.0	29.0	12.3	1912	South Rondout, N. Y.
59	168894	Brg.	W. A. Hanscom	330	330	115.2	34.1	8.9	1914	Brooklyn, N. Y.
60	167300	Cnl.	W. B. Walsh	132	132	97.3	17.8	8.6	1899	Durhamville, N. Y.
61	163541	Cnl.	W. C. Lafountain	104	99	95.6	17.0	8.0	1908	Champlain, N. Y.
62	163027	Brg.	W. D. Dittmar	374	374	112.0	28.2	11.5	1906	Kingston, N. Y.
63	168993	Brg.	W. E. Hedger	485	485	113.0	30.1	13.6	1924	do.
64	166538	Brg.	W. E. Maxson	945	945	244.8	42.9	10.0	1916	Westlake, La.
65	162763	Cnl.	W. F. Bascorn	103	98	96.7	17.5	8.0	1906	Whitehall, N. Y.
66	162231	Cnl.	W. F. Cody	103	98	96.5	17.6	7.8	1903	Watervliet, N. Y.
67	167155	Sew.	W. H. Boner	243	243	100.0	30.0	7.6	1918	Everett, Wash.
68	169424	Brg.	W. H. Bowne	306	306	111.8	33.8	8.8	1925	Tottonville, N. Y.
69	162104	Brg.	W. H. Brown	361	339	108.4	28.6	11.0	1903	Rondout, N. Y.
70	63037	Brg.	W. J. Bennett	321	321	115.0	26.3	11.0	1901	Port Richmond, N. Y.
71	166982	Cnl.	W. J. McCourt	117	113	96.6	17.7	8.0	1914	Watervliet, N. Y.
72	162720	Brg.	W. J. Saylor	456	456	187.9	23.8	11.0	1906	Elkton, Md.
73	162873	Brg.	W. J. Turek	334	334	108.5	26.5	11.9	1905	Rondout, N. Y.

¹ Formerly scow H. & S. No. 14.² Formerly scow C. C. Co. No. 31.³ Formerly scow Union No. 2.⁴ Formerly scow Lolo.⁵ Formerly scow Jacqueline.⁶ Formerly barge Columba Contract Co. No. 38.⁷ Formerly barge Columba Contract Co. No. 39.⁸ Formerly scow Vashon No. 1.⁹ Formerly scow Chesley No. 6.¹⁰ Formerly scow Chesley No. 7.¹¹ Formerly scow Chesley No. 11.¹² Formerly scow Chesley No. 14.¹³ Formerly scow Chesley No. 16.¹⁴ Formerly scow A.

Unrigged Vessels

733

Line No.	Service	Crew	Name of owner	Home port	Address of owner
1	Frts.	0	Weyerhaeuser Timber Co. (Wash.)	Tacoma, Wash.	Tacoma Building.
2	Frts.	0	do.	do.	Do.
3	Frts.	0	do.	do.	Do.
4	Fsh.	0	Ward's Cove Packing Co. (Ala.)	Ketchikan, Alaska	
5	Fsh.	0	Astoria & Puget Sound Canning Co. (Wash.)	Seattle, Wash.	South Bellingham, Wash.
6	Fsh.	0	Seattle National Bank (U. S. A.)	Juneau, Alaska	
7	Frts.	0	Endresen Spar & Timber Co.	Seattle, Wash.	Aberdeen, Wash.
8	Frts.	0	Mrs. A. G. Rouse	do.	815 Warren Avenue.
9	Frts.	0	C. A. Puarlea	Portland, Oreg.	466 Falling Street.
10	Frts.	0	Sea Products Co. (Wash.)	Seattle, Wash.	Railway Exchange Building.
11	Frts.	0	Washington Tug & Barge Co. (Wash.)	do.	Colman Dock.
12	Fsh.	0	Diamond K. Packing Co. (Alaska)	Juneau, Alaska	
13	Frts.	0	C. A. Puarlea	Portland, Oreg.	466 Falling Street.
14	Frts.	0	do.	do.	Do.
15	Frts.	0	Washington Tug & Barge Co. (Wash.)	Seattle, Wash.	Colman Dock.
16	Frts.	0	do.	do.	Do.
17	Frts.	0	do.	do.	Do.
18	Frts.	0	do.	do.	Do.
19	Frts.	0	do.	do.	Do.
20	Frts.	0	do.	do.	Do.
21	Frts.	0	do.	do.	Do.
22	Fsh.	0	Alaska Herring & Sardine Co. (Wash.)	do.	L. C. Smith Building.
23	Frts.	0	Washington Tug & Barge Co. (Wash.)	do.	Colman Dock.
24	Frts.	0	do.	do.	Do.
25	Frts.	0	do.	do.	Do.
26	Fsh.	25	Libby, McNeill & Libby (Me.)	Juneau, Alaska	Taku Harbor, Alaska.
27	Frts.	0	Foss Co. (Wash.)	Seattle, Wash.	Bolcom Dock, Ballard Station.
28	Frts.	3	Washington Tug & Barge Co. (Wash.)	do.	Colman Dock.
29	Frts.	4	do.	do.	Do.
30	Frts.	0	Northern Copper Co. (Wash.)	do.	318 Boston Block.
31	Frts.	0	Washington Tug & Barge Co. (Wash.)	do.	Colman Dock.
32	Frts.	0	Merritt-Chapman & Scott Corporation (Del.)	New York, N. Y.	17 Battery Place.
33	Frts.	0	Washington Tug & Barge Co. (Wash.)	Seattle, Wash.	Colman Dock.
34	Frts.	0	Merritt-Chapman & Scott Corporation (Del.)	New York, N. Y.	17 Battery Place.
35	Frts.	0	Washington Tug & Barge Co. (Wash.)	Seattle, Wash.	Colman Dock.
36	Frts.	0	do.	do.	Do.
37	Frts.	0	do.	do.	Do.
38	Frts.	0	Todd Dry Docks (Wash.)	do.	1801 Sixteenth Avenue SW.
39	Frts.	0	Washington Tug & Barge Co. (Wash.)	do.	Colman Dock.
40	Frts.	0	do.	do.	Do.
41	Frts.	1	City of Los Angeles	Los Angeles, Calif.	City Hall.
42	Frts.	0	Washington Tug & Barge Co. (Wash.)	Seattle, Wash.	Colman Dock
43	Frts.	0	do.	do.	Do.
44	Frts.	0	do.	do.	Do.
45	Frts.	0	do.	do.	Do.
46	Frts.	0	do.	do.	Do.
47	Frts.	0	do.	do.	Do.
48	Frts.	0	do.	do.	Do.
49	Frts.	0	do.	do.	Do.
50	Frts.	6	do.	do.	Do.
51	Frts.	6	do.	do.	Do.
52	Frts.	0	Grays Harbor Construction Co. (Wash.)	do.	Hoquiam, Wash.
53	Frts.	0	Nolte & Johnson (Wash.)	do.	Bellingham, Wash.
54	Frts.	0	do.	do.	Do.
55	Frts.	0	do.	do.	Do.
56	Frts.	0	Wannewetch Reducing Co. (Wash.)	do.	Blaine, Wash.
57	Frts.	1	George L. Hunt	New York, N. Y.	Union Hill, N. J.
58	Frts.	1	William A. Golden (N. Y.)	do.	110 Washington Street.
59	Frts.	1	Clary Bros. (N. Y.)	do.	116 Broad Street.
60	Frts.	0	Charles H. Oliver	do.	Jersey City, N. J.
61	Frts.	1	Leon N. Sansohagrin	Rouses Point, N. Y.	
62	Frts.	1	Elmer A. Keeler	New York, N. Y.	1 Broadway
63	Frts.	1	Edward J. Donovan	do.	Kingston, N. Y.
64	Frts.	5	Gulf, Colorado & Santa Fe Ry. Co. (Tex.)	Galveston, Tex.	Santa Fe Building.
65	Frts.	1	Arthur Lafontaine	Rouses Point, N. Y.	Champlain, N. Y.
66	Frts.	1	George C. Donohue	Albany, N. Y.	Whitehall, N. Y.
67	Frts.	0	Weyerhaeuser Timber Co. (Wash.)	Seattle, Wash.	Everett, Wash.
68	Frts.	1	Wilson P. Foss	New York, N. Y.	250 Park Avenue.
69	Frts.	0	Mary A. Quigley	do.	1 Broadway.
70	Frts.	1	Frank Perry	do.	Do.
71	Frts.	1	Edward G. Murray Lighterage & Transportation Co. (N. Y.)	Albany, N. Y.	Waterford, N. Y.
72	Frts.	1	James J. McNally	Philadelphia, Pa.	Bullitt Building.
73	Frts.	1	John J. Hammond	New York, N. Y.	59 Pearl Street.

¹⁴ Formerly scow B.
¹⁵ Formerly scow C. C. Co. No. 11.
 a C. C. Co. No. 37.
¹⁷ Formerly barge b W. T. & B. Co. No. 37.
 c Alki.

¹⁸ Formerly scow Forest No. 1.
¹⁹ Formerly scow Forest No. 2.
²⁰ Formerly scow J. C. J. No. 5.
²¹ Formerly barge Bayden.
²² Formerly barge Bertrand.

Unrigged Vessels

Line No.	Official No.	Rlg	Name of vessel	Tonnage		Register dimensions			When built	Where built
				Gross	Net	Length	Breadth	Depth		
						<i>Feet</i>	<i>Feet</i>	<i>Feet</i>		
1	164146	Cnl.	W. L. Fee.....	104	99	97.0	17.5	7.5	1889	Durhamville, N. Y.
2	167276	Brg.	W. L. Smith.....	422	418	114.0	29.0	12.4	1918	Kingston, N. Y.
3	167693	Brg.	W. M. Floring.....	257	257	97.0	25.8	11.1	1916	do.
4	63070	Cnl.	W. N. Sweet.....	105	100	96.4	17.3	7.6	1902	Whitehall, N. Y.
5	168323	Brg.	W. P. Runyon.....	456	456	90.0	30.1	9.3	1906	Perth Amboy, N. J.
6	163877	Brg.	W. R. Markle.....	266	266	160.0	40.0	6.0	1909	Parkersburg, W. Va.
7	167353	Brg.	W. S. Alden.....	421	421	113.8	28.9	12.4	1918	Kingston, N. Y.
8	163870	Cnl.	W. S. Slingsby.....	123	117	95.5	17.4	8.5	1909	Whitehall, N. Y.
9	166806	Brg.	W. T. Birney.....	485	485	117.1	30.7	13.0	1917	South Rondout, N. Y.
10	162779	Cnl.	W. W. Richards.....	102	97	96.0	17.0	7.5	1906	Rondout, N. Y.
11	165500	Brg.	W. Ferdinand Armstrong.....	382	371	112.0	29.0	12.8	1913	Athens, N. Y.
12	169125	Brg.	W. Frederic Starks.....	306	306	111.8	33.8	8.8	1925	Toftenville, N. Y.
13	80831	Brg.	Waccamaw.....	349	336	130.4	32.7	11.0	1881	Port Jefferson, N. Y.
14	165430	Brg.	Waco.....	152	152	86.7	30.0	6.8	1913	Kingston, N. Y.
15	166501	Brg.	Waco.....	242	242	95.2	34.2	8.5	1916	do.
16	81065	Brg.	Wakefield.....	287	277	160.8	28.1	8.6	1885	Wilmington, Del.
17	168646	Brg.	Wakefield.....	481	481	100.0	32.3	8.8	1923	Brooklyn, N. Y.
18	63021	Sew.	Waldron.....	7	7	34.0	10.3	3.0	1900	Port Angeles, Wash.
19	165994	Brg.	Waller No. 2.....	7	7	33.2	11.9	2.0	1912	Kingston, Tenn.
20	62978	Sew.	Walt.....	7	7	32.4	11.4	3.1	1890	Anacortes, Wash.
21	166281	Brg.	Walter.....	168	168	89.2	29.0	7.0	1901	Rondout, N. Y.
22	168707	Sew.	Walter W.....	10	10	56.4	15.4	1.6	1922	Bridgeport, Vt.
23	162120	Cnl.	Walter Fallon.....	104	98	96.0	17.4	8.0	1905	Whitehall, N. Y.
24	62989	Brg.	Walter P. Crane.....	319	319	110.2	26.7	10.2	1894	Rondout, N. Y.
25	62949	Brg.	Walton.....	457	457	143.9	30.9	11.1	1896	Elizabethport, N. J.
26	165133	Brg.	Wandercliff.....	399	399	94.9	31.2	8.2	1912	Mariners Harbor, N. Y.
27	163447	Brg.	Wanderer.....	369	369	96.0	28.6	13.0	1908	Perth Amboy, N. J.
28	166384	Brg.	Wansley.....	697	693	181.0	40.8	10.3	1915	Westlake, La.
29	63036	Brg.	Warfield.....	144	128	80.0	28.3	7.4	1901	Port Richmond, N. Y.
30	167170	Brg.	Warren.....	320	320	79.9	28.1	7.7	1918	Brooklyn, N. Y.
31	162609	Brg.	Warren H. Brown.....	476	476	130.8	30.0	12.6	1905	Perth Amboy, N. J.
32	168440	Brg.	Warren W. Clute.....	240	240	101.4	21.6	10.7	1922	Kingston, N. Y.
33	62999	Brg.	Warrlor.....	311	281	110.8	35.0	9.2	1899	Weehawken, N. J.
34	39708	Brg.	Warwick.....	405	405	154.2	23.4	11.0	1914	Elkton, Md.
35	168923	Sew.	Wash No. 2.....	247	247	92.0	32.0	9.6	1924	Seattle, Wash.
36	168924	Sew.	Wash No. 3.....	247	247	92.0	32.0	9.6	1924	do.
37	63092	Brg.	Washington.....	346	333	167.0	23.3	3.0	1897	Baltimore, Md.
38	163020	Sew.	Washington.....	198	198	90.8	30.3	8.1	1906	Seattle, Wash.
39	169194	Brg.	Washington.....	5	5	48.3	9.6	1.6	1924	Dayton, Tenn.
40	163039	Sew.	Washington No. 1.....	150	150	78.0	28.0	8.0	1906	Seattle, Wash.
41	163040	Sew.	Washington No. 3.....	95	95	79.2	24.4	6.8	1906	do.
42	163456	Sew.	Washington No. 5.....	66	66	72.0	23.9	4.5	1907	Anacortes, Wash.
43	164401	Sew.	Washington No. 6.....	97	97	75.0	25.0	6.7	1911	Seattle, Wash.
44	63080	Sew.	Wasp.....	15	15	43.7	13.0	3.4	1902	Wales Island, Alaska.
45	165097	Brg.	Watercliff.....	406	406	95.7	31.2	8.3	1912	Port Richmond, N. Y.
46	63030	Brg.	Water Queen.....	165	165	120.0	28.0	6.0	1900	Leavenworth, Ind.
47	63073	Brg.	Watertown.....	440	414	100.6	30.2	8.4	1902	Weehawken, N. J.
48	63016	Brg.	Watkins.....	110	95	76.6	25.2	7.1	1900	Brooklyn, N. Y.
49	169278	Brg.	Watson and Hinkle Ferry No. 2.....	12	12	64.9	12.1	2.1	1925	Cotter, Ark.
50	169482	Sew.	WAWASEE.....	328	328	116.0	40.0	7.5	1926	Lorain, Ohio.
51	164600	Sew.	Weasel.....	18	18	44.6	13.6	3.6	1911	Quadra, Alaska.
52	168360	Sew.	Webster, No. IV.....	39	39	60.3	19.1	4.8	1922	do.
53	168706	Sew.	Webster V.....	24	24	43.1	16.0	4.1	1923	do.
54	164993	Brg.	Welcome.....	14	14	60.0	14.0	2.0	1912	Terre Haute, Ind.
55	166591	Brg.	Wesley.....	316	310	110.6	32.5	9.5	1916	Gildersleeve, Conn.
56	168416	Brg.	Wespac No. 1.....	54	44	50.7	25.9	3.4	1922	Wilmington, Calif.
57	163600	Brg.	Wessels.....	282	282	100.0	28.7	9.4	1908	Sleightsburg, N. Y.
58	167322	Brg.	West Coast No. 1.....	41	41	48.3	20.5	2.8	1918	Long Beach, Calif.
59	62883	Brg.	West End.....	121	121	94.9	26.2	6.5	1887	Millbridge, Mass.
60	168143	Brg.	WESTERN MARYLAND RAILWAY 10.....	1,317	1,317	345.6	41.8	11.0	1921	Elizabeth, N. J.
61	166537	Brg.	Weston.....	311	311	79.7	28.4	7.2	1916	Brooklyn, N. Y.
62	166395	Brg.	Westport.....	242	236	100.7	34.8	7.4	1916	Wilmington, Del.
63	168522	Brg.	Westport.....	481	481	100.0	32.3	8.8	1922	Brooklyn, N. Y.
64	63038	Brg.	Wevorton.....	145	128	80.0	28.5	7.4	1901	Port Richmond, N. Y.
65	62965	Brg.	Wheeling.....	132	92	75.0	26.0	7.9	1897	Baltimore, Md.
66	167387	Brg.	Whirlwind.....	736	736	145.0	38.1	9.8	1918	Baldwinsville, N. Y.
67	162320	Brg.	White Ball.....	611	611	130.8	30.0	12.5	1904	Perth Amboy, N. J.
68	161612	Sew.	White Crest No. 1.....	17	17	46.8	13.0	3.4	1911	Anacortes, Wash.
69	63078	Sew.	Whitecrest No. 2.....	17	17	47.0	13.0	3.8	1902	do.
70	165261	Sew.	White Crest No. 3.....	24	24	62.0	14.0	4.0	1913	do.
71	165262	Sew.	White Crest No. 4.....	24	24	62.0	14.0	4.0	1913	do.
72	163083	Brg.	White House Ferry.....	8	8	30.6	13.7	2.2	1923	Dixon, Mo.
73	163599	Brg.	White Marsh.....	433	433	130.7	29.1	12.4	1908	Perth Amboy, N. J.
74	167332	Brg.	White Mountain.....	501	501	117.2	30.8	13.5	1918	Rondout, N. Y.
75	168732	Brg.	Whiteport.....	423	423	110.4	30.2	12.7	1923	Kingston, N. Y.
76	62944	Brg.	Whitestone.....	291	283	115.7	24.2	11.1	1893	Jersey City, N. J.
77	169684	Brg.	Whitestone.....	219	219	102.1	29.4	8.3		Unknown

¹ Formerly canal boat Morgan B. Griswold.² Formerly barge John Zimmer.

Unrigged Vessels

735

Line No.	Service	Crew	Name of owner	Home port	Address of owner
1	Frt.	1	Lake Champlain Transportation Co. (N. Y.)	Albany, N. Y.	Whitehall, N. Y.
2	Frt.	1	Morse Dry Dock & Repair Co. (N. Y.)	New York, N. Y.	Fifty-sixth Street and First Avenue (B.).
3	Frt.	1	James F. Dwyer	Albany, N. Y.	Kingston, N. Y.
4	Frt.	1	Jacob Miller	New York, N. Y.	Port Ewen, N. Y.
5	Frt.	1	Wright & Cobb Lighterage Co. (N. Y.)	do.	17 Battery Place.
6	Frt.	3	Liberty Amusement Co. (W. Va.)	Pittsburgh, Pa.	Charleston, W. Va.
7	Frt.	1	Elmer A. Keeler	New York, N. Y.	1 Broadway.
8	Frt.	1	John F. Cunningham	do.	883 Columbus Avenue
9	Frt.	1	James McWilliams Blue Line (N. J.)	do.	1 Broadway.
10	Frt.	1	Lake Champlain Transportation Co. (N. Y.)	Albany, N. Y.	Whitehall, N. Y.
11	Frt.	1	Thomas J. Howard	New York, N. Y.	1 Broadway.
12	Frt.	1	Wilson P. Foss	do.	250 Park Avenue.
13	Frt.	3	American Agricultural Chemical Co. (Conn.)	Boston, Mass.	92 State Street.
14	Frt.	1	Mallory Steamship Co. (Me.)	New York, N. Y.	Pier 36, North River.
15	Frt.	1	Southern Pacific Co. (Ky.)	do.	Pier 49, North River.
16	Frt.	3	S. C. Loveland Co. (Del.)	Philadelphia, Pa.	151 South Front Street.
17	Frt.	1	New York Central R. R. Co. (N. Y.)	New York, N. Y.	6 Beaver Street.
18	Frt.	0	San Juan Fishing & Packing Co. (Wash.)	Seattle, Wash.	Foot Lander Street.
19	Fer.	0	E. B. Thacker	Chattanooga, Tenn.	Wheat, Tenn.
20	Frt.	0	Bellingham Canning Co. (Wash.)	Seattle, Wash.	South Bellingham, Wash.
21	Frt.	0	John Maxwell's Sons	New York, N. Y.	61 Chambers Street
22	Fer.	3	Mrs. Effie W. Hanfield	Burlington, Vt.	Middleburg, Vt.
23	Frt.	1	William H. Mosso	Albany, N. Y.	Cohoes, N. Y.
24	Frt.	1	Keeler Transportation Line (N. Y.)	New York, N. Y.	1 Broadway.
25	Frt.	1	New York, Ontario & Western Ry. Co. (N. Y.)	do.	West Forty-second Street Ferry.
26	Frt.	1	Jarvis Lighterage Co. (N. Y.)	do.	44 Whitehall Street.
27	Frt.	1	William Wilson	do.	1 Broadway.
28	Frt.	1	Chas. Clarke & Co.	Galveston, Tex.	Quaranty Building.
29	Frt.	2	B. & O. R. R. Co. (Md.)	Baltimore, Md.	Baltimore and Charles Streets.
30	Frt.	1	do.	do.	Do.
31	Frt.	1	Keeler Transportation Lines (N. Y.)	New York, N. Y.	1 Broadway.
32	Frt.	1	Marine Transit Corporation (N. Y.)	do.	17 Battery Place
33	Frt.	1	New York Central R. R. Co. (N. Y.)	do.	6 Beaver Street.
34	Frt.	1	Southern Transportation Co. (N. J.)	Philadelphia, Pa.	Commercial Trust Building.
35	Frt.	0	Puget Sound Bridge & Dredging Co. (Nev.)	Seattle, Wash.	811 Central Building.
36	Frt.	0	do.	do.	Do.
37	Frt.	1	Richmond Cedar Works (Va.)	Newport News, Va.	Richmond, Va.
38	Drg.	0	Leon Leroy Woods	Seattle, Wash.	502 Eastlake Avenue.
39	Pas.	1	J. P. Hagler	Chattanooga, Tenn.	Dayton, Tenn.
40	Frt.	0	Puget Sound Bridge & Dredging Co. (Nev.)	Seattle, Wash.	Central Building.
41	Frt.	0	W. F. Taylor	Tacoma, Wash.	Mora, Wash.
42	Frt.	0	J. M. Olapp	Seattle, Wash.	902 Twenty-second Avenue N.
43	Frt.	0	Puget Sound Bridge & Dredging Co. (Nev.)	do.	Central Building
44	Frt.	1	B. A. Eardley	Ketchikan, Alaska	
45	Frt.	1	Jarvis Lighterage Co. (N. Y.)	New York, N. Y.	44 Whitehall Street.
46	Msc.	1	Roy L. Hyatt	Pittsburgh, Pa.	Point Pleasant, W. Va.
47	Frt.	1	New York Central R. R. Co. (N. Y.)	New York, N. Y.	6 Beaver Street.
48	Frt.	1	do.	do.	Do.
49	Pas.	1	Oran D. Watson	Memphis, Tenn.	Newport, Ark.
50	Frt.	0	L. A. Wells Construction Co. (Ohio)	Cleveland, Ohio	30 Euclid Arcade.
51	Frt.	0	Booth Fisheries Co. (Del.)	Seattle, Wash.	600 Marlon Building.
52	Frt.	0	Pyramid Packing Co. (Alaska)	Juneau, Alaska	Sitka, Alaska.
53	Frt.	0	H. M. Pedersen	Seattle, Wash.	Tacoma, Wash.
54	Pas.	1	Charles E. Opplinger	Evansville, Ind.	Vincennes, Ind.
55	Frt.	0	Boston Sand & Gravel Co. (Del.)	Boston, Mass.	88 Broad Street.
56	Fsh.	2	West Coast Packing Corporation (Calif.)	Los Angeles, Calif.	Long Beach, Calif.
57	Frt.	1	Red Star Towing & Transportation Co. (W. Va.)	New York, N. Y.	17 Battery Place.
58	Fsh.	1	Ole Hanson	Los Angeles, Calif.	723 Sun Finance Building.
59	Frt.	5	Rockport Granite Co. (Mass.)	Gloucester, Mass.	Rockport, Mass.
60	Fer.	1	Western Maryland R. R. Co. (Md. and Pa.)	Baltimore, Md.	Standard Oil Building.
61	Frt.	1	B. & O. R. R. Co. (Md.)	do.	Baltimore and Charles Streets.
62	Frt.	1	New York & Cuba Mail Steamship Co. (Me.)	New York, N. Y.	Foot Wall Street.
63	Frt.	1	New York Central R. R. Co. (N. Y.)	do.	6 Beaver Street.
64	Frt.	2	B. & O. R. R. Co. (Md.)	Baltimore, Md.	Baltimore and Charles Streets.
65	Frt.	2	do.	do.	Do.
66	Drg.	6	Seaboard Sand & Gravel Corporation (N. Y.)	New York, N. Y.	26 Cortlandt Street.
67	Frt.	1	Keeler Transportation Line (N. Y.)	do.	1 Broadway.
68	Fsh.	0	Sea Coast Packing Co. (Wash.)	Seattle, Wash.	305 Mutual Life Building
69	Fsh.	0	Crest Canning Co. (Wash.)	do.	200 Colman Building.
70	Fsh.	0	Salina Packing Co. (Wash.)	do.	3202 L. O. Smith Building.
71	Fsh.	0	do.	do.	Do.
72	Pas.	1	Small Bacon	St. Louis, Mo.	Dixon, Mo.
73	Frt.	0	Keeler Transportation Line (N. Y.)	New York, N. Y.	1 Broadway.
74	Frt.	1	Elmer A. Keeler	do.	Do.
75	Frt.	1	New York Central R. R. Co. (N. Y.)	do.	6 Beaver Street.
76	Frt.	1	Elmer A. Keeler	do.	1 Broadway.
77	Frt.	1	New York Trap Rock Corporation (N. Y.)	do.	250 Park Avenue.

* Formerly barge *Gladiolus*.

† Formerly scow P. S. W. P. Co. No. 6.

Unrigged Vessels

Line No.	Official No.	Rig	Name of vessel	Tonnage		Register dimensions			When built	Where built
				Gross	Net	Length	Breadth	Depth		
				<i>Feet</i>			<i>Feet</i>			
1	81607	Brg.	White Wing.....	67	67	69.4	16.7	8.3	1898	Seattle, Wash.....
2	166674	Brg.	Whiting.....	232	232	101.3	29.9	8.7	1917	Brooklyn, N. Y.....
3	63095	Brg.	Wiconico.....	418	418	193.5	23.8	10.8	1902	Elkton, Md.....
4	167735	Sew.	Widgeon.....	91	91	70.2	26.1	5.9	1919	Olympia, Wash.....
5	62971	Brg.	Willburine.....	185	185	90.0	23.0	9.2	1896	South Rondout, N. Y.....
6	163587	Sew.	Willapa No. 1.....	112	112	74.0	28.0	6.3	1923	Aberdeen, Wash.....
7	169677	Sew.	Willapa No. 2.....	144	144	80.4	30.0	7.0	1923	Hooquiam, Wash.....
8	166647	Brg.	William.....	314	309	110.0	32.5	9.5	1917	Gldersleeve, Conn.....
9	163033	Brg.	William Franklin.....	197	197	90.4	31.0	7.9	1906	West Haven, Conn.....
10	169224	Brg.	William Hanley.....	280	280	103.4	23.1	11.8	1925	Kingston, N. Y.....
11	165049	Cnl.	William Lowery.....	107	99	96.0	17.5	7.8	1914	Whitehall, N. Y.....
12	167771	Brg.	William McAllister.....	508	508	115.0	32.0	13.1	1919	Kingston, N. Y.....
13	169316	Brg.	William Muller.....	494	487	142.0	39.1	12.6	1925	Los Angeles, Calif.....
14	167680	Brg.	William Roach.....	257	257	97.0	25.8	11.1	1917	Kingston, N. Y.....
15	169214	Brg.	William Weightman.....	254	254	106.0	22.5	11.1	1921	Cohoes, N. Y.....
16	167879	Brg.	William A. King.....	265	265	108.0	22.5	11.1	1920	Watervliet, N. Y.....
17	62983	Brg.	Wm. B. Blades.....	340	340	163.2	23.5	10.0	1897	Elkton, Md.....
18	165138	Brg.	Wm. B. Diggs.....	475	423	200.5	23.8	10.6	1913	Bath, Me.....
19	169626	Brg.	William B. Nallen.....	333	333	113.6	33.9	9.3	1926	Kingston, N. Y.....
20	162185	Brg.	Wm. C. Moore.....	465	465	123.9	32.0	8.1	1904	Tottenville, N. Y.....
21	163786	Brg.	William C. Moore.....	458	458	117.6	29.8	13.1	1909	Kingston, N. Y.....
22	164197	Cnl.	Wm. D. Harrigan.....	163	98	96.0	17.6	7.6	1910	Waterford, N. Y.....
23	166660	Brg.	Wm. E. Cleary.....	594	594	119.8	33.5	14.2	1917	Brooklyn, N. Y.....
24	167999	Brg.	William E. Smith.....	446	446	115.5	29.0	12.9	1920	Kingston, N. Y.....
25	162400	Brg.	William F. Donovan.....	247	247	104.6	32.0	8.3	1904	Rondout, N. Y.....
26	163807	Brg.	William F. Doyle.....	405	405	112.2	28.4	12.5	1909	Kingston, N. Y.....
27	168051	Brg.	William F. Hanrahan.....	377	377	102.0	28.2	12.5	1920	do.....
28	167878	Brg.	William F. Rafferty.....	451	451	112.0	29.0	13.6	1915	do.....
29	63054	Cnl.	William F. Monk.....	154	154	96.0	17.9	9.8	1901	Whitehall, N. Y.....
30	168407	Brg.	William F. Strang.....	240	240	101.4	21.5	10.7	1922	Kingston, N. Y.....
31	169998	Brg.	William G. Porter.....	478	478	116.7	29.9	12.9	1922	do.....
32	63097	Brg.	Wm. H. Elliott.....	374	374	111.4	28.0	11.3	1903	Rondout, N. Y.....
33	165973	Cnl.	Wm. H. Flannery.....	104	98	96.0	17.4	7.6	1915	Waterford, N. Y.....
34	164163	Cnl.	William H. Nealer.....	116	110	97.0	17.4	8.0	1910	Fort Ann, N. Y.....
35	467781	Brg.	William H. Simons.....	471	471	114.0	30.0	13.1	1919	Kingston, N. Y.....
36	63056	Cnl.	William I. Higgins.....	100	95	96.0	17.5	7.4	1901	Whitehall, N. Y.....
37	62892	Brg.	William J. Burlee.....	340	329	121.5	26.4	11.3	1888	Jersey City, N. J.....
38	167775	Brg.	William J. Keane.....	377	377	102.0	28.2	12.5	1919	Kingston, N. Y.....
39	166955	Brg.	William J. Martin.....	443	443	111.1	31.0	12.6	1915	Brooklyn, N. Y.....
40	166983	Cnl.	Wm. J. Murray.....	117	113	96.6	17.7	8.0	1914	Watervliet, N. Y.....
41	168322	Brg.	William J. Rankin.....	453	453	89.9	30.0	9.2	1906	Perth Amboy, N. J.....
42	63093	Brg.	Wm. J. Wilson.....	381	381	110.2	28.3	11.5	1903	Brooklyn, N. Y.....
43	163526	Cnl.	Wm. L. Sparks.....	99	94	96.5	17.6	7.4	1907	Waterford, N. Y.....
44	165071	Brg.	Wm. P. Corbett.....	207	203	96.0	22.5	10.2	1906	Rondout, N. Y.....
45	162795	Cnl.	Wm. P. Riley.....	105	99	96.0	17.5	7.5	1906	Watervliet, N. Y.....
46	163422	Brg.	William S. Keeler.....	476	476	130.8	30.0	12.6	1908	Perth Amboy, N. J.....
47	167846	Brg.	William S. McAllister.....	490	490	112.0	29.0	14.8	1920	Kingston, N. Y.....
48	62945	Brg.	Williamsburgh.....	277	277	111.5	24.0	11.0	1891	Jersey City, N. J.....
49	165439	Brg.	Williams Line No. 21.....	209	209	89.6	32.2	8.5	1913	Brooklyn, N. Y.....
50	165578	Brg.	Williams Line No. 22.....	206	206	91.1	32.3	8.2	1914	do.....
51	168348	Brg.	Williams Line No. 38.....	341	341	112.3	33.9	9.8	1919	Jersey City, N. J.....
52	163904	Cnl.	Willie Killan.....	132	125	92.0	17.5	8.0	1908	Whitehall, N. Y.....
53	162056	Cnl.	Willie J. Carbray.....	101	90	96.5	17.6	7.8	1903	Champlain, N. Y.....
54	168203	Brg.	Willis.....	185	185	90.7	29.1	7.9	Brooklyn, N. Y.....
55	165401	Brg.	Willis G. Townes.....	579	579	125.6	32.2	14.5	1913	Rondout, N. Y.....
56	165932	Cnl.	Willie McIntyre.....	107	99	96.0	17.5	7.8	1915	Whitehall, N. Y.....
57	165309	Cnl.	Willie A. Shovah.....	104	97	96.0	17.4	7.5	1913	Waterford, N. Y.....
58	163304	Brg.	Wilmington.....	178	178	84.8	30.3	7.9	1906	Kingston, N. Y.....
59	166668	Brg.	Wilmington.....	766	740	205.6	32.0	12.6	1917	Chesapeake City, Md.....
60	169216	Drg.	Wilmington.....	111	111	86.4	30.0	5.1	1909	San Pedro, Calif.....
61	63086	Brg.	Wilnot.....	225	225	121.5	30.6	7.0	1903	Texas City, Tex.....
62	166948	Brg.	Wilson.....	292	292	109.7	33.6	9.0	1899	Brooklyn, N. Y.....
63	167638	Sew.	Wilson No. 1.....	41	41	60.0	17.6	4.6	1919	Anacortes, Wash.....
64	167639	Sew.	Wilson No. 2.....	41	41	60.0	17.6	4.6	1919	do.....
65	164388	Sew.	Win.....	7	7	32.0	10.0	3.0	1911	Seattle, Wash.....
66	63039	Brg.	Winchester.....	145	128	80.7	28.2	7.4	1903	Port Richmond, N. Y.....
67	169408	Drg.	WINDHAM.....	286	259	123.4	35.5	7.3	1908	Long Beach, Calif.....
68	169679	Brg.	Wingdale.....	481	481	100.0	32.3	8.8	1923	Brooklyn, N. Y.....
69	162866	Brg.	Wissahickon.....	400	400	166.2	23.8	10.7	1906	Camden, N. J.....
70	169202	Brg.	WISSAHICKON.....	351	343	135.0	34.0	8.8	1921	Chester, Pa.....
71	63039	Brg.	Withlacoochee No. 5.....	381	381	110.0	32.0	10.9	1901	Inglis, Fla.....
72	63063	Brg.	Withlacoochee No. 6.....	381	381	110.0	32.0	10.0	1901	Port Inglis, Fla.....
73	63098	Brg.	Withlacoochee No. 11.....	173	173	110.0	32.0	9.0	1903	do.....
74	169722	Brg.	WOLCOTT.....	525	525	100.2	32.2	9.6	1927	East Boston, Mass.....
75	163153	Sew.	Wolverine.....	406	406	169.3	38.0	8.0	1907	Winslow, Wash.....
76	165048	Brg.	Woodcliff.....	430	430	96.0	31.3	8.3	1912	Port Richmond, N. Y.....
77	168551	Brg.	Woodlawn.....	481	481	100.0	32.3	8.8	1922	Brooklyn, N. Y.....
78	63077	Brg.	Woodmont.....	304	292	80.0	28.0	7.1	1901	Port Richmond, N. Y.....
79	166730	Brg.	Woodrow.....	314	309	110.0	32.5	9.5	1917	Gldersleeve, Conn.....

¹ Formerly barge Mary A. Dwyer.

Unrigged Vessels

737

Line No.	Serv-ice	Crew	Name of owner	Home port	Address of owner
1	Fsh.	5	Wm. A. Mougé	Juneau, Alaska	Hood Bay, Alaska.
2	Frt.	0	New York Central R. R. Co.	New York, N. Y.	6 Beaver Street.
3	Frt.	2	Lottie V. Wathen	Baltimore, Md.	Pratt and Frederick Streets.
4	Frt.	0	Peninsular Ry. Co. (Wash.)	Tacoma, Wash.	Shelton, Wash.
5	Frt.	1	Harold L. Valentine (N. Y.)	New York, N. Y.	11 Broadway.
6	Frt.	0	Willapa Barge Co. (Wash.)	Seattle, Wash.	Raymond, Wash.
7	Frt.	0	do	do	do
8	Frt.	0	Boston Sand & Gravel Co. (Del.)	Boston, Mass.	88 Broad Street.
9	Frt.	2	Lee's Lighters	New York, N. Y.	44 Whitehill Street.
10	Frt.	1	W. F. & R. Boat Builders (N. Y.)	Albany, N. Y.	Kingston, N. Y.
11	Frt.	1	William H. Hillis	do	do
12	Frt.	1	Red Star Towing & Transportation Co. (W. Va.)	New York, N. Y.	17 Battery Place.
13	Frt.	2	Wilmington Transportation Co. (Calif.)	Los Angeles, Calif.	Wilmington, Calif.
14	Frt.	1	James F. Dwyer	Albany, N. Y.	Kingston, N. Y.
15	Frt.	1	John E. Matton	do	Waterford, N. Y.
16	Frt.	1	George F. King	New York, N. Y.	164 Eighty-first Street (B.).
17	Frt.	2	James J. McNally	Philadelphia, Pa.	Bullitt Building.
18	Frt.	2	Eastern Transportation Co. (Del.)	Wilmington, Del.	Ford Building.
19	Frt.	1	Wilson P. Foss	New York, N. Y.	250 Park Avenue.
20	Frt.	1	John E. Moore Co. (N. Y.)	do	17 State Street.
21	Frt.	1	Elmer A. Keeler	do	1 Broadway.
22	Frt.	1	Arthur W. Thomas	do	11 Moore Street.
23	Frt.	0	Cleary Bros. (N. Y.)	do	116 Broad Street.
24	Frt.	1	do	do	do
25	Frt.	1	Coast Salvage Corporation (N. Y.)	do	25 West Forty-third Street.
26	Frt.	1	Thomas Monk, Jr.	do	29 Broadway.
27	Frt.	1	R. Lenahan Co. (N. Y.)	Albany, N. Y.	Kingston, N. Y.
28	Frt.	1	Augustine O'Connor	do	do
29	Frt.	1	Walter Swenson	New York, N. Y.	Jersey City, N. J.
30	Frt.	1	Marine Transit Corporation (N. Y.)	do	17 Battery Place.
31	Frt.	1	Petrie Transportation Co. (N. Y.)	do	15 Moore Street.
32	Frt.	1	James McWilliams Blue Line (N. J.)	do	1 Broadway.
33	Frt.	1	Thomas P. Sloyan	do	29 Broadway.
34	Frt.	1	Napoleon J. Glode	Rouses Point, N. Y.	Champlain, N. Y.
35	Frt.	1	R. Lenahan Co. (N. Y.)	Albany, N. Y.	Kingston, N. Y.
36	Frt.	1	Lake Champlain Transportation Co. (N. Y.)	do	Whitehall, N. Y.
37	Frt.	1	McWilliams Bros. (N. Y.)	New York, N. Y.	1 Broadway.
38	Frt.	1	R. Lenahan Co. (N. Y.)	Albany, N. Y.	Kingston, N. Y.
39	Frt.	1	James McWilliams Blue Line (N. J.)	New York, N. Y.	1 Broadway.
40	Frt.	1	Edward G. Murray Lighterage & Transportation Co. (N. Y.)	Albany, N. Y.	Waterford, N. Y.
41	Frt.	1	Wright & Cobb Lighterage Co. (N. Y.)	New York, N. Y.	17 Battery Place.
42	Frt.	1	William Wilson	do	1 Broadway.
43	Frt.	1	Lake Champlain Transportation Co. (N. Y.)	Albany, N. Y.	Whitehall, N. Y.
44	Frt.	1	Dwyer Bros.	do	Kingston, N. Y.
45	Frt.	1	H. P. Shovah	do	Whitehall, N. Y.
46	Frt.	1	Keeler Transportation Line (N. Y.)	New York, N. Y.	1 Broadway.
47	Frt.	0	James McWilliams Blue Line (N. J.)	do	do
48	Frt.	0	McWilliams Bros. (N. Y.)	do	do
49	Frt.	1	Williams Line (N. Y.)	do	19 South Street.
50	Frt.	1	do	do	do
51	Frt.	1	do	do	do
52	Frt.	1	James A. Molyneaux	Albany, N. Y.	Kingston, N. Y.
53	Frt.	1	George Chatfield	New York, N. Y.	11 Moore Street.
54	Frt.	1	New York & Albany Lighterage Co. (N. Y.)	do	Pier 39, North River.
55	Frt.	1	Donald J. Sargent	do	1 Broadway.
56	Frt.	1	William McIntyre	Albany, N. Y.	Whitehall, N. Y.
57	Frt.	1	Napoleon Surprenant	do	Champlain, N. Y.
58	Frt.	1	Clyde Steamship Co. (Me.)	New York, N. Y.	Pier 36, North River.
59	Frt.	2	Southern Transportation Co. (N. J.)	Philadelphia, Pa.	Commercial Trust Building.
60	Drg.	10	Standard Dredging Co. (N. J.)	New York, N. Y.	Woolworth Building.
61	Frt.	1	Chas. Clarke & Co.	Galveston, Tex.	Guaranty Building.
62	Frt.	1	New York Trap Rock Corporation (N. Y.)	New York, N. Y.	101 Park Avenue.
63	Fsh.	0	Wilson Fisheries Co. (Del.)	Seattle, Wash.	L. C. Smith Building.
64	Fsh.	0	do	do	do
65	Frt.	0	San Juan Fishing & Packing Co. (Wash.)	do	Foot Stacy Street.
66	Frt.	2	B. & O. R. Co. (Md.)	Baltimore, Md.	Baltimore and Charles Streets.
67	Drg.	8	Western Dredging & Marine Construction Co.	Los Angeles, Calif.	Long Beach, Calif.
68	Frt.	1	New York Central R. R. Co. (N. Y.)	New York, N. Y.	6 Beaver Street.
69	Frt.	1	Southern Transportation Co. (N. J.)	Philadelphia, Pa.	Commercial Trust Building.
70	Tnk.	2	Gulf Refining Co. (Tex.)	Port Arthur, Tex.	West Port Arthur, Tex.
71	Frt.	0	Port Inghs Terminal Co. (Fla.)	Key West, Fla.	Cedar Keys, Fla.
72	Frt.	1	do	do	do
73	Frt.	1	do	do	do
74	Frt.	1	New York Central R. R. Co. (N. Y.)	New York, N. Y.	466 Lexington Avenue.
75	Frt.	1	American-Yukon Navigation Co. (W. Va.)	Eagle, Alaska	Skagway, Alaska.
76	Frt.	1	Jarvis Lighterage Co. (N. Y.)	New York, N. Y.	44 Whitehill Street.
77	Frt.	1	New York Central R. R. Co. (N. Y.)	do	6 Beaver Street.
78	Frt.	2	B. & O. R. Co. (Md.)	Baltimore, Md.	Baltimore and Charles Streets.
79	Frt.	0	Boston Sand & Gravel Co. (Del.)	Boston, Mass.	88 Broad Street.

Unrigged Vessels

Line No.	Official No.	Rig	Name of vessel	Tonnage		Register dimensions			When built	Where built
				Gross	Net	Length	Breadth	Depth		
				<i>Feet</i>						
1	168550	Brg.	Woodstock.....	481	481	100.0	32.3	8.8	1922	Brooklyn, N. Y.....
2	163503	Brg.	World.....	198	198	99.8	30.0	7.5	1897	Astoria, N. Y.....
3	168835	Brg.	Wrecking Boat No. 1.....	40	40	60.0	18.0	3.0	1917	Pittsburgh, Pa.....
4	63071	Brg.	Wyandotte.....	251	245	125.0	23.4	11.0	1902	Wilmington, Del.....
5	169068	Brg.	Wyandotte.....	326	328	142.0	22.9	10.8	1924	Milford, Del.....
6	169227	Sew.	Y. B. 3.....	429	429	120.0	40.0	10.0	1925	Seattle, Wash.....
7	166769	Cnl.	Yaphank.....	139	139	95.6	17.6	8.7	1911	North Bay, N. Y.....
8	168607	Sew.	Yaquiha.....	339	339	120.0	34.1	9.2	1923	Houghton, Wash.....
9	169685	Brg.	Yellowstone.....	219	219	102.1	29.4	8.3		Unknown.....
10	215107	Brg.	YENRUT IV.....	570	556	194.0	23.8	12.8	1917	Philadelphia, Pa.....
11	65052	Brg.	Yonkers.....	428	395	110.0	30.5	6.4	1887	Brooklyn, N. Y.....
12	163131	Brg.	York.....	494	313	120.0	30.0	7.8	1907	Norfolk, Va.....
13	65060	Brg.	Yorktown.....	417	397	101.2	30.1	7.6	1900	Brooklyn, N. Y.....
14	166587	Brg.	Yosemite.....	236	236	95.0	34.2	8.3	1916	Rondout, N. Y.....
15	162044	Brg.	Youghiogheny.....	154	109	80.0	28.2	7.9	1903	Baltimore, Md.....
16	168860	Brg.	Youngstown.....	470	470	100.2	31.2	8.4	1924	Mariners Harbor, N. Y.....
17	166162	Brg.	Yulee.....	286	286	100.0	36.0	9.0	1915	Tottenville, N. Y.....
18	168927	Brg.	Yuma.....	281	281	146.0	33.8	17.0	1924	Bandon, Oreg.....
19	169012	Brg.	Zaleski.....	463	463	100.1	32.2	7.8	1924	Mariners Harbor, N. Y.....
20	66027	Cnl.	Zenith.....	110	99	93.6	17.7	7.6	1899	Watervliet, N. Y.....

¹ Formerly barge A. C. L. No. 11.

Unrigged Vessels

739

Line No.	Service	Crew	Name of owner	Home port	Address of owner
1	Frt.	1	New York Central R. R. Co. (N. Y.)	New York, N. Y.	6 Beaver Street.
2	Frt.	1	P. F. & W. A. Kane	do	Forty-sixth Street and East River,
3	Frt.	0	Iron Olty Sand & Gravel Co. (Pa.)	Pittsburgh, Pa.	1106 Bessemer Building.
4	Frt.	1	Kingston Holding Corporation (N. Y.)	New York, N. Y.	143 Liberty Street.
5	Frt.	2	Pennsylvania Salt Manufacturing Co. (Pa.)	Philadelphia, Pa.	Widener Building.
6	Frt.	0	Young Bros. (Hawaii)	Honolulu, Hawaii	Pier 12.
7	Frt.	1	Inland Marine Corporation (N. Y.)	New York, N. Y.	27 Pearl Street.
8	Frt.	0	Pacific Spruce Corporation (Del.)	Newport, Oreg.	Toledo, Oreg.
9	Frt.	1	New York Trap Rock Corporation (N. Y.)	New York, N. Y.	250 Park Avenue.
10	Frt.	3	S. C. Loveland Co. (Del.)	Philadelphia, Pa.	151 South Front Street.
11	Frt.	1	New York Central R. R. Co. (N. Y.)	New York, N. Y.	6 Beaver Street.
12	Pas.	1	Atlantic Coast Line Railroad Co. (Va.)	Norfolk, Va.	York Street.
13	Frt.	1	New York Central R. R. Co. (N. Y.)	New York, N. Y.	6 Beaver Street.
14	Frt.	1	Southern Pacific Co. (Ky.)	do	Pier 49, North River.
15	Frt.	2	B. & O. R. R. Co. (Md.)	Baltimore, Md.	Baltimore and Charles Streets.
16	Frt.	1	do	do	Do.
17	Frt.	0	Clyde Steamship Co. (Me.)	New York, N. Y.	Pier 36, North River.
18	Wrk.	20	Southern Pacific Co. (Ky.)	do	Pier 49, North River.
19	Frt.	1	B. & O. R. R. Co. (Md.)	Baltimore, Md.	Baltimore and Charles Streets.
20	Frt.	0	Joseph A. Allard	Rouses Point, N. Y.	Champlain, N. Y.

YACHTS

[For explanations and abbreviations, see p. 6]

Line No.	Official No.	Signal letters	Rlg	Name of yacht	Tonnage		Register dimensions			When built	Where built
					Gross	Net	Length	Breadth	Depth		
STEAM YACHTS											
1	204622	KWJD	St. s.	¹ ADROIT.....	147	100	138.8	15.5	10.3	1907	New York, N. Y.
2	212974	LFQP	St. y.	² ALCEDO.....	428	187	173.8	25.1	14.0	1907	Leith, Scotland
3	127680	KRWD	St. s.	³ ALICIA.....	174	118	128.0	19.8	10.4	1902	New York, N. Y.
4	201085	KTFJ	St. s.	⁴ Ansantawao.....	136	107	108.0	18.5	7.7	1904	Greenport, N. Y.
5	107697	KROB	St. s.	⁵ AQUILLO.....	193	131	127.4	20.0	11.3	1901	South Boston, Mass.
6	218749	LSKQ	St. s.	⁶ Arcturus.....	2,478	1,474	268.3	46.2	23.2	1919	Bellingham, Wash.
7	107834	KSJR	St. s.	⁷ ARIA.....	192	130	148.1	18.4	11.1	1903	New York, N. Y.
8	200334	KSRB	St. s.	⁸ ATLANTIC.....	303	206	144.5	29.5	13.1	1903	Shooters Island, N. Y.
9	107784	KRVJ	St. s.	⁹ AZTEC.....	848	576	221.4	30.0	15.3	1902	Elizabeth, N. J.
10	137078	KSMH	St. s.	¹⁰ Baroness.....	99	77	100.3	18.9	9.6	1903	Port Jefferson, N. Y.
11	223897	MFNK	St. s.	¹¹ BLACK WATCH.....	92	62	108.3	15.0	8.1	1918	Bristol, R. I.
12	201027	KTQK	St. s.	¹² CALUMET.....	153	87	115.9	17.5	10.3	1903	Boston, Mass.
13	201104	KVFT	St. s.	¹³ CAPITOLA.....	123	83	137.6	19.5	9.7	1904	Toledo, Ohio.
14	213590	KWTB	St. s.	¹⁴ CASIANA.....	1,227	551	254.0	33.0	18.6	1908	Greenock, Scotland.
15	127260		St. s.	¹⁵ Cayadetta.....	39	26	66.7	13.9	7.3	1898	Noank, Conn.
16	107474	KPIIF	St. s.	¹⁶ COLONIA.....	259	151	163.7	22.3	10.9	1899	Chester, Pa.
17	206078	KWVII	St. s.	¹⁷ Comfort.....	92	70	80.0	17.5	8.2	1909	Bristol, R. I.
18	127328	KNWS	St. s.	¹⁸ CORSAIR.....	1,136	772	270.0	33.3	20.9	1899	Newburgh, N. Y.
19	127179	KNBL	St. s.	¹⁹ COURIER.....	65	44	91.3	15.8	8.5	1897	South Boston, Mass.
20	127106	KVLW	St. s.	²⁰ CYNTHIA.....	103	70	120.0	17.5	6.6	1895	Detroit, Mich.
21	213125	KWTM	St. s.	²¹ CYThERA.....	602	186	192.2	27.6	16.1	1907	Leith, Scotland.
22	221218	MORT	St. s.	²² DELPHINE.....	1,255	653	241.7	35.5	17.3	1921	River Rouge, Mich.
23	136901		St. s.	²³ Eagle.....	49	33	76.2	15.4	4.4	1901	Croton, N. Y.
24	136385	LBOS	St. s.	²⁴ EL PRIMERO.....	102	73	111.5	17.8	8.6	1893	San Francisco, Calif.
25	203148	KVLB	St. s.	²⁵ EMERALD.....	198	134	140.4	21.0	13.3	1906	Wilmington, Del.
26	130806	KQDP	St. s.	²⁶ Empress.....	50	34	84.0	13.7	8.2	1900	Bristol, R. I.
27	223481	MFJC	St. s.	²⁷ ENAJ IV.....	164	112	110.6	20.0	10.3	1923	Boston, Mass.
28	200588	KSVC	St. s.	²⁸ Eugenia.....	94	64	97.2	18.0	8.8	1904	Bristol, R. I.
29	121082	KNQS	St. s.	²⁹ FELICIA.....	213	145	144.2	20.1	10.9	1898	Brooklyn, N. Y.
30	121129		St. s.	³⁰ Florette.....	53	36	87.0	13.8	7.6	1900	Bristol, R. I.
31	203827	KVTJ	St. s.	³¹ FLORIDA.....	276	188	103.3	20.4	11.0	1907	New York, N. Y.
32	107470	KPGJ	St. s.	³² FORTUNA.....	119	81	128.3	17.2	9.0	1899	Morris Heights, N. Y.
33	86328		St. w.	³³ Gopher (composite).....	98	50	84.5	22.6	4.5	1895	Jacksonville, Fla.
34	207388	LBMC	St. s.	³⁴ Greyhound.....	103	70	140.0	13.5	8.7	1910	New York, N. Y.
35	205981	KWTL	St. s.	³⁵ Gypsy.....	195	132	129.4	19.2	10.8	1909	do.
36	203973	KWBF	St. s.	³⁶ HALCYON.....	161	109	125.5	18.3	11.1	1907	do.
37	200641	KSVT	St. s.	³⁷ INTREPID.....	330	224	135.0	28.0	17.9	1903	Newburgh, N. Y.
38	77266		St. s.	³⁸ Jean.....	28	19	71.8	10.5	5.6	1897	Bristol, R. I.
39	161107	KNLP	St. s.	³⁹ Kaleda (composite).....	79	47	96.4	15.4	8.3	1898	Boston, Mass.
40	206974		St. w.	⁴⁰ Kalltan.....	195	195	135.0	32.0	4.5	1909	Rock Island, Ill.
41	203394	KVNQ	St. s.	⁴¹ KEHTOH.....	185	106	123.4	20.0	10.7	1906	Boston, Mass.
42	161027		St. s.	⁴² Kestrel.....	21	14	59.0	12.3	5.2	1892	Charleston, Mass.
43	161125	KRTD	St. s.	⁴³ Kismet.....	146	71	117.0	18.5	11.0	1899	Wilmington, Del.
44	130743	KNCH	St. s.	⁴⁴ Laurion.....	52	35	99.2	13.7	7.9	1897	Bristol, R. I.
45	201777	KTRD	St. s.	⁴⁵ Levanter (composite).....	131	89	115.6	17.0	9.9	1905	New York, N. Y.
46	141742		St. s.	⁴⁶ Lockport.....	19	13	46.0	10.8	4.2	1898	Oshkosh, Wis.
47	223085		St. s.	⁴⁷ Madura.....	18	12	47.4	10.0	4.9	1917	Norfolk, Va.
48	100681	KWNT	St. s.	⁴⁸ MALAY II.....	201	111	151.0	20.0	11.2	1899	Chester, Pa.
49	218248	LRMV	St. s.	⁴⁹ Martrese.....	100	68	110.6	15.4	8.5	1919	Bristol, R. I.
50	225408		St. s.	⁵⁰ Merlena.....	17	12	47.7	9.7	5.2	1916	New York, N. Y.
51	92517		St. s.	⁵¹ Morgan.....	40	25	64.6	12.4	6.1	1891	Rome, N. Y.
52	206943	KTPS	St. s.	⁵² NARADA.....	505	259	201.3	27.2	13.4	1889	Leith, Scotland.
53	150346		St. s.	⁵³ Natalie.....	19	13	64.0	9.2	4.9	1885	Bristol, R. I.
54	214865	LQTK	St. s.	⁵⁴ Navette.....	75	51	110.5	14.1	7.0	1917	do.

¹ Formerly st. y. Winchester.
² Formerly {^a British st. y. O-We-Ra.
 {^b st. y. Owera.
³ Formerly st. y. {^a Caranto.
 {^b Issaquanna.
⁴ Formerly st. y. Watawga.
⁵ Formerly st. y. Clio.
⁶ Formerly {^a st. y. Atlantic.
 {^b U. S. S. st. s. Atlantic.

⁷ Formerly st. y. {^a Elsa II.
 {^b Donaldo.
⁸ Formerly U. S. S. st. s. S. P. 1841.
⁹ Formerly British st. y. Cassandra.
 {^a Alberta.
¹⁰ Formerly st. y. {^b Colonia.
 {^c Lorena.
¹¹ Formerly st. y. Enaj.
¹² Formerly {^a British st. y. Agawa.
 {^b st. y. Agawa.

YACHTS

[For explanations and abbreviations, see p. 6]

Line No.	Crew	Horsepower	Name of owner	Home port	Address of owner
1	10	2,000	Isaac E. Emerson	Baltimore, Md.	Hotel Emerson.
2	26	610	George W. C. Drexel	Philadelphia, Pa.	Drexel Building.
3	1	700	Frederick D. Underwood	New York, N. Y.	300 West End Avenue.
4	6	120	Wilson Marshall	Bridgeport, Conn.	Seaside Park.
5	8	250	H. F. Alexander	Seattle, Wash.	1519 Railroad Avenue S.
6	45	1,500	William Beebe	New York, N. Y.	33 West Sixty-seventh Street.
7	18	1,000	Simon J. Murphy, jr.	Milwaukee, Wis.	Green Bay, Wis.
8	30	250	Cornelius Vanderbilt	New York, N. Y.	Grand Central Terminal.
9	53	2,200	Albert C. Burrage	Boston, Mass.	85 Ames Building.
10	10	300	Barron G. Collier	New York, N. Y.	220 West Forty-second Street.
11	7	1,000	George T. Brokaw	do	522 Fifth Avenue.
12	14	900	A. Atwater Kent	Philadelphia, Pa.	4700 Wissahickon Avenue.
13	7	500	Harry T. Wickes	Port Huron, Mich.	Saginaw, Mich.
14	40	2,500	Edward L. Doheny	Los Angeles, Calif.	Security Building.
15	3	150	Marine Biological Laboratory (Mass.)	New Bedford, Mass.	Woods Hole, Mass.
16	20	2,000	John W. Hubbard	Pittsburgh, Pa.	Grapite Building.
17	5	75	Herbert W. Hanan	New York, N. Y.	Front and Water Streets (B.).
18	52	4,550	J. P. Morgan	do	23 Wall Street.
19	9	250	George Warrington	Washington, D. C.	3110 Nineteenth Street NW.
20	8	350	Merrill B. Mills	New York, N. Y.	Manhattan Club.
21	30	1,650	Edith Hale Harkness	do	4 East Sixty-sixth Street.
22	50	3,000	Anna Dodge Dillman	Detroit, Mich.	Grosse Pointe, Mich.
23	2	175	John J. Slater	Savannah, Ga.	Montgomery, Ga.
24	4	250	S. A. Perkins	Tacoma, Wash.	301 Perkins Building.
25	13	900	Burns Lyman Smith	Oswego, N. Y.	Syracuse, N. Y.
26	5	175	Celia R. Wheeler	New York, N. Y.	927 Fifth Avenue.
27	5	450	Thomas G. Bennett	New Haven, Conn.	423 Prospect Street.
28	8	250	Albert MacO. Barnes, jr.	New York, N. Y.	2 Rector Street.
29	4	600	J. Ross Collins	do	Larchmont, N. Y.
30	6	100	P. M. Koffold	New Orleans, La.	132 North Peters Street.
31	18	800	Barron G. Collier	New York, N. Y.	220 West Forty-second Street.
32	8	750	Burns Lyman Smith	Oswego, N. Y.	Syracuse, N. Y.
33	7	100	E. R. Murray	Tampa, Fla.	719 Florida Avenue.
34	12	1,200	John A. Harriss	New York, N. Y.	511 Fifth Avenue.
35	15	600	Robert F. Herrick	Boston, Mass.	1 Federal Street.
36	13	350	Dutee Wilcox Flint	Newport, R. I.	Middletown, R. I.
37	24	230	Transportation Products Co. (Del.)	New York, N. Y.	300 Park Avenue.
38	2	100	T. A. Gillespie	do	7 Dey Street.
39	12	120	Edward Michael	Buffalo, N. Y.	618 Brisbane Building.
40	12	300	Katherine D. Butterworth	Chicago, Ill.	Moline, Ill.
41	16	800	Arthur H. Marks	New York, N. Y.	677 Fifth Avenue.
42	2	600	John H. Fulton	do	214 Broadway.
43	12	700	Herbert Coppell	do	62 William Street.
44	6	250	M. Cróuse Klock	Cape Vincent, N. Y.	Clayton, N. Y.
45	12	500	William H. Todd	New York, N. Y.	25 Broadway.
46	2	15	W. G. Maxcy	Milwaukee, Wis.	Oshkosh, Wis.
47	1	50	Geo. T. Roberts	Seattle, Wash.	619 Colman Building.
48	18	1,100	Mary Weld	Boston, Mass.	Brookline, Mass.
49	7	700	Joseph Snyder	New York, N. Y.	1182 Broadway.
50	1	100	M. A. Montgomery	Seattle, Wash.	Bellingham, Wash.
51	3	45	Phillip Carroll	Marquette, Mich.	Houghton, Mich.
52	35	700	Henry Walters	Baltimore, Md.	5 South Street.
53	3	50	Charles H. Ashley	New London, Conn.	Greenwich, Conn.
54	10	500	J. P. Morgan	New York, N. Y.	23 Wall Street.

¹⁵ Formerly st. y. Emrose.

¹⁶ Formerly st. y. Eugenia.

¹⁷ Formerly st. y. Florence.

¹⁸ Formerly st. y. Lyndonia.

¹⁹ Formerly st. y.
 {a Aria.
 b Wacondah.
 c Isabella.
 d Kasha.

²⁰ Formerly st. y.
 {a Vitesse.
 b Skipaki.

²¹ Formerly st. s. Machigonne.

²² Formerly st. y.
 {a Nina.
 b Irene.
 c Josephine.

²³ Formerly st. y. Idalia.

²⁴ Formerly st. s. Carola.

²⁵ Formerly {a British st. y. Margarite.

{b British st. y. Semiramis.

²⁶ Formerly st. y. Polly.

* Sold to August W. Dege, 29 Van Nostrand Avenue, Jersey City, N. J., but not yet redocumented.

Line No.	Official No.	Signal letters	Rig	Name of yacht	Tonnage		Register dimensions			When built	Where built
					Gross	Net	Length	Breadth	Depth		
STEAM YACHTS—											
Continued											
1	107293	KNCR	St. s.	ONEIDA.....	583	396	172.0	24.0	15.1	1897	Wilmington, Del.
2	93140		St. y.	Orca.....	37	17	71.7	11.8	6.6	1901	South Boston, Mass.
3	200052		St. s.	Osprey.....	32	21	90.0	13.2	5.0	1903	Seattle, Wash.
4	222749	MDWT	St. s.	PEARY.....	345	129	135.6	22.6	12.7	1918	Fort William, Canada
5	205761	KWRP	St. s.	Pilgrim.....	18	17	43.9	11.7	5.3	1899	Boston, Mass.
6	202414	KVBQ	St. s.	Pocantico.....	99	67	125.3	14.8	8.7	1905	do.
7	110738		St. s.	RAMONA.....	59	31	95.0	17.3	7.5	1886	Nowburgh, N. Y.
8	200436	KSRM	St. s.	ROXANA.....	132	74	112.0	17.0	4.5	1903	Racine, Wis.
9	127649	LDMH	St. s.	SACHEM.....	217	123	143.3	23.6	12.5	1902	Wilmington, Del.
10	212143	LDKQ	St. s.	SÆLMO.....	303	206	154.5	23.6	12.8	1914	Brooklyn, N. Y.
11	107168		St. s.	Sea Fox.....	74	37	101.6	16.0	6.8	1895	Detroit, Mich.
12	202585	KVCS	St. s.	Sea Urchin.....	49	33	55.8	15.4	7.8	1905	Bristol, R. I.
13	200952	KTDH	St. s.	Slouss.....	55	37	102.4	11.6	5.8	1904	do.
14	212423	LDNC	St. s.	STELLARIS.....	339	230	160.0	24.0	12.6	1914	New York, N. Y.
15	117022		St. s.	Stroller.....	26	18	75.7	10.6	5.4	1901	Bristol, R. I.
16	116332	KIIFV	St. s.	SULTANA.....	400	212	161.1	28.0	16.2	1890	Brooklyn, N. Y.
17	213277	LFJD	St. s.	SURF.....	397	270	166.0	24.6	13.3	1898	Leith, Scotland
18	136500	KPVR	St. s.	SWAN.....	146	99	123.5	18.2	10.1	1900	New York, N. Y.
19	207398		St. s.	Talofa.....	83	46	87.5	15.0	9.5	1910	Boston, Mass.
20	130380	KDVB	St. s.	TECH.....	160	98	115.4	20.0	9.0	1887	Marcus Hook, Pa.
21	161926		St. s.	The Silent Night.....	98	42	91.0	22.0	5.0	1902	Jacksonville, Fla.
22	222336	MDRJ	St. s.	TRILLORA.....	291	198	205.0	18.6	9.8	1912	Scotstown, England
23	145653		St. s.	TROUBADOUR.....	15	15	74.0	10.0	4.0	1893	Pittsburgh, Pa.
24	223483	MFJD	St. s.	ULNA.....	155	103	127.0	19.0	10.1	1909	Southampton, England
25	25342		St. s.	UNIQUE.....	33	21	90.0	14.0	4.3	1901	Charleston, W. Va.
26	81511	KMGS	St. s.	Valcour.....	61	48	89.5	14.2	8.5	1895	Nyack, N. Y.
27	161858	KQDN	St. s.	Valda.....	79	54	101.7	14.1	7.0	1900	South Boston, Mass.
28	130980	KRVB	St. s.	VEGA.....	763	519	236.0	28.1	16.4	1902	Fort Richmond, N. Y.
29	220674	MBPT	St. s.	Velthra.....	104	70	93.7	18.0	10.4	1920	New York, N. Y.
30	220741	KVBP	St. s.	VENETIA.....	576	211	196.5	27.1	17.6	1903	Leith, Scotland
31	200106		St. s.	Verelgn.....	91	61	136.0	13.5	7.3	1909	New York, N. Y.
32	161792		St. s.	VERGANA.....	128	87	125.7	17.8	9.3	1897	Newburgh, N. Y.
33	161713		St. s.	Vesta.....	70	45	87.6	15.5	8.7	1893	Brooklyn, N. Y.
34	200562	Lbfd	St. s.	VIKING.....	299	154	156.5	23.6	12.5	1909	Wilmington, Del.
35	130932		St. s.	Wahloke.....	70	52	125.0	16.0	7.5	1901	Alexandria Bay, N. Y.
36	213616	LFPP	St. s.	WHILEAWAY.....	421	225	166.2	24.3	9.6	1915	Philadelphia, Pa.
37	81333	KJPM	St. s.	WILD DUCK.....	233	116	138.4	24.0	11.0	1891	Boston, Mass.
38	214038	LFWQ	St. s.	WINCHESTER.....	411	213	219.6	21.0	11.3	1916	Bath, Me.
39	127502		St. s.	Winona.....	47	32	76.6	14.2	8.3	1901	New York, N. Y.
MOTOR YACHTS											
40	226135		Ga. s.	A. C. F.....	19	15	45.0	10.5	5.0	1926	Wilmington, Del.
41	222357		Ga. s.	Aaffe.....	29	27	51.7	15.3	7.2	1922	Seattle, Wash.
42	225724		Ga. s.	Aaronella.....	95	76	75.4	17.1	6.8	1926	City Island, N. Y.
43	210684		Ga. s.	Abalone.....	33	30	52.4	12.5	6.2	1912	New York, N. Y.
44	224639		Ga. s.	Abnaki.....	30	21	53.0	13.0	6.4	1925	Bayonne, N. J.
45	214001	LFVT	Ga. s.	Absegainl.....	53	42	70.8	16.2	5.7	1916	New York, N. Y.
46	221311		Ga. s.	Accommac.....	21	9	53.4	11.0	5.6	1921	Los Angeles, Calif.
47	207648		Ga. s.	Acoma.....	26	24	48.2	15.2	8.0	1910	Friendship, Me.
48	215560		Ga. s.	Acoma.....	30	20	60.0	11.1	5.8	1917	New York, N. Y.
49	107406		Ga. s.	Acushla 2d.....	29	23	54.2	15.2	6.1	1898	Quincy, Mass.
50	218215		Ga. s.	Adair.....	21	14	42.7	13.4	4.6	1917	Union, N. J.
51	214988		Ga. s.	Adelaho.....	29	27	55.0	14.0	6.5	1917	Sturgeon Bay, Wis.
52	222352		Ga. s.	Adelaide.....	17	14	51.9	11.0	4.1	1905	Morris Heights, N. Y.
53	226991		Ga. s.	Adante.....	19	13	47.0	11.6	5.2	1927	Bayonne, N. J.
54	225033		Ga. s.	ADELAIDE.....	32	22	54.3	12.0	5.8	1925	Long Island City, N. Y.
55	213870		Ga. s.	Ade'le.....	16	15	40.8	14.0	4.9	1916	San Diego, Calif.
56	225789		Ga. s.	Adele.....	22	15	46.4	11.6	5.7	1926	Los Angeles, Calif.
57	225027		Ga. s.	Adelew II.....	31	21	53.0	13.0	6.4	1925	Bayonne, N. J.
58	222146		Ga. s.	Adelphi.....	11	8	37.7	11.2	5.5	1911	Vancouver, British Columbia.
59	141803		Ga. s.	Adeltha.....	16	13	43.6	12.7	5.8	1902	Boston, Mass.
60	204152	KWCQ	Ga. s.	Adina.....	57	22	85.5	12.6	8.5	1907	New York, N. Y.
61	223374		Ga. s.	Adieu.....	18	12	45.8	10.5	4.4	1923	Trenton, Mich.

1 Formerly st. y. {a Alcedo.
b Altreis.
2 Formerly {a st. y. Monalou.
b U. S. Navy Orca.
3 Formerly {a French mine sweeper-Bautzen.
b st. y. Bautzen.
c st. y. Rowena.
4 Formerly st. y. Cigarette.
5 Formerly st. y. Celt.
6 Formerly {a st. y. Nokomis.
b U. S. Navy Kwasind.

7 Formerly st. y. Azalea.
8 Formerly st. y. Little Sovereign.
9 Formerly st. y. {a Caroline.
b Delphine.
10 Formerly st. y. Elfrida.
11 Formerly st. y. Neara.
12 Formerly st. y. Vagabondia.
13 Formerly a Canadian st. y. Grilse.
14 Formerly British st. s. Ulua.
15 Formerly st. y. Washita.

Line No.	Crew	Horsepower	Name of owner	Home port	Address of owner
1	30	250	International Film Service Co. (N. Y.)	New York, N. Y.	127 St. and Second Avenue.
2	1	75	Anderson & Wheeler (N. Y.)	do.	West New Brighton, N. Y.
3	3	150	J. M. Colman Co. (Wash.)	Seattle, Wash.	Colman Block.
4	8	590	Donald B. MacMillan	Chicago, Ill.	310 South Michigan Avenue.
5	3	60	Farm and Trades School (Mass.)	Boston, Mass.	Box 1486.
6	10	900	Barron G. Collier	New York, N. Y.	220 West Forty-second Street.
7	9	382	James T. Reid	Port Huron, Mich.	1906 Military Street.
8	10	400	Larz Anderson	Washington, D. C.	2118 Massachusetts Avenue.
9	18	1,200	Roland L. Taylor	Philadelphia, Pa.	1421 Chestnut Street.
10	20	1,000	William H. Todd	New York, N. Y.	25 Broadway.
11	3	40	Allen F. Rees	Marquette, Mich.	Houghton, Mich.
12	3	85	J. Thorn Willson	New York, N. Y.	477 First Avenue.
13	6	350	Oliver P. Martin	do.	252 West Ninety-second Street.
14	16	1,000	Stella Ford Schlotman	Detroit, Mich.	1020 Ford Building.
15	4	200	W. H. Soper	Pittsburgh, Pa.	Morgantown, W. Va.
16	29	480	John P. Mills Organization (Calif.)	Los Angeles, Calif.	448 South Hill Street.
17	27	650	John F. Daniell	New York, N. Y.	759 Broadway.
18	13	400	Herman Lee Meader	do.	10 West Thirty-third Street.
19	6	300	Wilbert Melville	do.	Waldorf Astoria, Hotel.
20	10	350	T. Coleman du Pont	Wilmington, Del.	808 Broome Street.
21	5	45	Ruby E. Saxon	Miami, Fla.	General Delivery.
22	21	6,000	Solomon R. Guggenheim	New York, N. Y.	120 Broadway.
23	4	35	Rodgers Sand Co. (Pa.)	Pittsburgh, Pa.	
24	12	250	Arthur Edward Childs	Boston, Mass.	77 Franklin Street.
25	10	125	Sam Baumgarten	St. Louis, Mo.	Victoria Building.
26	4	250	W. W. Hockaday	Miami, Fla.	1440 Southwest Eleventh Street.
27	3	260	James A. Ross	Boston, Mass.	201 Devonshire Street.
28	36	4,500	Nelson B. Warden	Philadelphia, Pa.	809 Witherspoon Building.
29	14	600	S. Parker Bremer	do.	33 Marlboro Street.
30	32	680	John D. Spreckels	San Francisco, Calif.	2 Pine Street.
31	14	1,600	Harry McGarr	New York, N. Y.	163 Adelphia Street.
32	7	432	Charles Adams	San Francisco, Calif.	515 Market Street.
33	7	150	Clarence Bretch	Cape Vincent, N. Y.	Gary Ind.
34	21	1,000	George F. Baker, jr.	New York, N. Y.	2 Wall Street.
35	7	400	E. M. Gregory	Detroit, Mich.	9662 East Jefferson Street.
36	18	1,500	Harry Payne Whitney	New York, N. Y.	120 Broadway.
37	18	400	Gulf Refining Co. (Tex.)	Port Arthur, Tex.	West Port Arthur, Tex.
38	15	840	Vincent Astor	New York, N. Y.	23 West Twenty-sixth Street.
39	7	140	William S. Rhoades	Cape Vincent, N. Y.	Frontenac, N. Y.
40	2	100	American Car & Foundry Co. (N. J.)	Wilmington, Del.	Foot Eighth Street.
41	3	35	Robert E. Millsap	Los Angeles, Calif.	423 Marsh-Strong Building.
42	7	300	Charles M. Parker	New York, N. Y.	40 West Fortieth Street.
43	2	60	Arthur Glinnever	do.	New Rochelle, N. Y.
44	2	80	Arthur W. Huguley	Salem, Mass.	Swampscott, Mass.
45	3	130	M. Alpern	Philadelphia, Pa.	Care of American Engineering Co.
46	1	200	Fred Weber	Los Angeles, Calif.	5700 South Park Avenue.
47	2	40	Harry C. Stevenson	Rochester, N. Y.	59 Parkview.
48	2	300	W. H. Underhill	New York, N. Y.	111 Broadway.
49	2	27	Wendel Andreas	do.	Hackensack, N. J.
50	1	60	Martin Lifgren	do.	Mount Vernon, N. Y.
51	2	40	H. O. Shedd	Chicago, Ill.	301 East One-hundred and seventeenth Street.
52	1	40	D. O. Curtis	Newport News, Va.	Lee Hall, Va.
53	2	88	Carl K. Bacon	Boston, Mass.	248 Summer Street.
54	1	100	Robert Barbour	New York, N. Y.	Great Neck, N. Y.
55	2	60	Robert Dwight Wilson	Los Angeles, Calif.	323 Laughlin Building.
56	1	200	Harold E. Reed	do.	201 South Kingsley Drive.
57	3	80	F. L. Salomon	New York, N. Y.	60 Broadway.
58	2	17	Harry B. Lear	Seattle, Wash.	University State Bank.
59	1	25	Paul E. Stevenson	New York, N. Y.	518 Madison Avenue.
60	6	500	William Walter Phelps	do.	50 East Forty-second Street.
61	2	800	Richard A. Johnson	Miami, Fla.	Fisher's Building.

¹⁶ Formerly st. y. ^a Valda. ^b Wissahickon.

¹⁷ Formerly st. s. Noma.

¹⁸ Formerly British st. y. Venetia.

¹⁹ Formerly st. y. ^a Little Sovereign. ^b Sovereign.

²⁰ Formerly st. y. Nokomis.

²¹ Formerly st. y. Cherokee.

²² Formerly ga. y. Shirley.

²³ Formerly ga. y. ^a Accomac. ^b Cytheria.

* Sold to McGuire, St. Louis, Mo., but not yet redocumented.

²⁴ Formerly ga. y. ^a Elzana. ^b Caroline.

²⁵ Formerly ga. y. ^a Irene. ^b Elizabeth S. K.

²⁶ Formerly U. S. Q. M. C. ga. s. Adalaide.

²⁷ Formerly ga. y. ^a Florence. ^b Priscilla.

²⁸ Formerly British ga. y. Adelphi.

²⁹ Formerly ga. s. Lida Louise.

³⁰ Formerly ga. y. ^a Yaqui. ^b Miss Donuts.

* Sold to Wm. Rhodes, New York, N. Y., but not yet redocumented.

Line No.	Official No.	Signal letters	Rig	Name of yacht	Tonnage		Register dimensions			When built	Where built
					Gross	Net	Length	Breadth	Depth		
MOTOR YACHTS— Continued											
1	220075	LWPG	Ga. s.	Adolar	27	18	64.0	11.5	4.8	1920	Bristol, R. I.
2	213807		Ga. s.	Adonis	19	18	35.6	10.7	3.0	1910	Menasha, Wis.
3	214068		Ga. s.	Adrenia C.	19	13	55.7	10.0	5.0	1916	Sibley, Mich.
4	220433		Ga. s.	Adroit II	80	60	103.7	15.0	7.6	1920	Milwaukee, Wis.
5	107605		Ga. s.	Adventure	18	18	42.4	12.5	4.9	1900	New Rochelle, N. Y.
6	224894		Ga. s.	Adventurer	22	16	42.8	12.2	6.4	1925	Mystic, Conn.
7	220121	LWQJ	Ga. s.	Adventress	44	36	69.4	15.0	5.6	1917	Camden, N. J.
8	105909		Ga. s.	Aeolus	19	18	40.0	15.3	4.9	1880	New York, N. Y.
9	224406	MFRK	Ga. s.	Aeolus	36	31	42.4	15.5	4.2	1925	South Jacksonville, Fla.
10	111185		Ga. s.	Afjen	25	23	56.5	17.3	4.8	1898	Solomons, Md.
11	205518		Ga. s.	Agawa	17	17	51.6	14.0	5.0	1908	Detroit, Mich.
12	220622		Ga. s.	AGAWAM	150	102	102.0	19.3	10.2	1920	Boston, Mass.
13	206006		Ga. s.	Agnes	36	36	55.0	18.0	3.2	1909	Morehead City, N. C.
14	220262	LWTR	Ga. s.	Aileen II	34	29	47.5	14.0	6.7	1920	Camden, N. J.
15	225767		Ga. s.	Aileen III	16	10	41.3	11.1	4.9	1925	Bay Head, N. J.
16	218300		Ga. s.	Ailsa Craig	24	16	60.0	10.4	7.0	1907	New York, N. Y.
17	210424		Ga. s.	Almee	18	17	46.0	10.6	4.7	1912	Neponset, Mass.
18	220576		Ga. s.	Akbar	20	10	55.6	10.3	4.8	1920	East Boothbay, Me.
19	213334	LFKP	Ga. s.	Akbar	25	12	72.2	11.7	5.4	1915	Camden, N. J.
20	207597	LBNR	Ga. s.	ALACRITY	101	69	111.0	15.0	9.3	1910	Wilmington, Del.
21	226718		Ol. s.	Alamyth	47	32	72.5	17.8	8.8	1927	Salisbury, Md.
22	136760		Ga. s.	Alanna	30	25	62.0	10.9	5.5	1894	New York, N. Y.
23	224667		Ga. s.	Alarwee	71	48	76.4	15.6	9.7	1925	Seattle, Wash.
24	107527		Ga. s.	Albacore	14	10	45.8	9.7	5.1	1900	San Diego, Calif.
25	226606	MGLV	Ga. s.	Albador	36	25	65.6	12.4	6.1	1926	Boston, Mass.
26	210406		Ga. s.	Albers	21	14	44.6	11.1	5.0	1912	Seattle, Wash.
27	225576		Ga. s.	Alberta II	39	27	57.7	14.0	6.1	1926	do.
28	218253		Ga. s.	Albertha	14	9	42.3	10.5	4.4	1918	Oak Orchard, N. Y.
29	224479		Ga. s.	Alborac	22	15	46.5	10.4	5.5	1925	Norfolk, Va.
30	209305	LCFQ	Ol. s.	Alcalda	85	57	92.6	15.3	7.8	1911	Port Jefferson, N. Y.
31	224874	MFTB	Ol. s.	Alcedo	139	94	98.2	18.4	10.6	1925	Salisbury, Md.
32	226382		Ga. s.	Alcira	58	45	60.7	15.5	6.3	1927	New York, N. Y.
33	116828		Ga. s.	Alcyon	24	19	64.7	10.6	5.0	1898	Bristol, R. I.
34	204069	KWBV	El. s.	ALCYONE	452	220	155.6	30.0	17.6	1907	Boston, Mass.
35	225042		Ga. s.	Alecia II	34	23	56.7	13.6	5.2	1925	Baltimore, Md.
36	211479	LDCN	Ga. s.	Alert	39	24	74.3	12.0	5.9	1913	Boston, Mass.
37	216162		Ga. s.	Algonquin	25	17	60.0	11.2	5.8	1918	New York, N. Y.
38	211178		Ga. s.	Alice	20	13	59.6	10.8	5.1	1913	do.
39	224219	MFQH	Ol. s.	Alice	20	13	45.8	13.6	5.8	1924	Tottenville, N. Y.
40	224101		Ol. s.	Allcian	167	113	116.7	20.1	10.1	1924	Seattle, Wash.
41	226469	MGLII	Ga. s.	Allida	102	69	90.6	16.0	8.9	1927	New York, N. Y.
42	225313	MFWO	Ga. s.	Aline	39	27	57.7	14.0	6.1	1926	Bayonne, N. J.
43	205004	KWNO	Ga. s.	Allegro	191	130	108.4	20.1	12.4	1908	Essington, Pa.
44	221947	MDKT	Ga. s.	Allen	79	54	104.3	14.9	8.3	1917	Morris Heights, N. Y.
45	223723		Ga. s.	Allen S.	39	26	69.5	12.0	7.3	1917	Greenport, N. Y.
46	218685	LSGT	Ga. s.	Allancla	18	12	45.5	12.4	5.2	1910	Toms River, N. J.
47	208894		Ga. s.	Allis	20	13	42.0	10.6	7.3	1909	Chicago, Ill.
48	204239		Ga. s.	Allon	30	24	58.8	15.5	8.5	1907	East Boothbay, Me.
49	203087	KVJT	Ga. s.	Alma	39	26	58.0	14.2	4.0	1906	Port Jefferson, N. Y.
50	206390	LBDQ	Ol. s.	Alma	124	106	88.7	14.9	7.6	1909	Wilmington, Calif.
51	207367	LBKS	Ol. s.	ALOHA	659	329	180.1	35.6	17.0	1910	Quincy, Mass.
52	222096		Ga. s.	Aloha	16	13	48.8	10.2	4.7	1919	Bayonne, N. J.
53	226674		Ga. s.	Aloha	18	16	46.8	13.0	6.6	1927	Oakland, Calif.
54	226301		Ga. s.	Alondra	48	33	64.7	13.6	6.4	1927	Quincy, Mass.
55	225406	MFWV	Ol. s.	ALPHA	157	107	90.8	20.0	9.2	1926	Long Island City, N. Y.
56	224609	MFSII	Ga. s.	Alscotia	135	121	87.4	19.0	6.4	1925	Camden, N. J.
57	225725		Ol. s.	Alsonel III	31	21	50.0	13.0	5.1	1926	Bayonne, N. J.
58	223474		Ga. s.	Alta	49	33	57.2	15.5	6.5	1923	New York, N. Y.
59	223301		Ga. s.	Alta II	31	17	61.0	13.5	4.2	1923	Miami, Fla.
60	226383	MGKQ	Ga. s.	Alta II	85	68	77.5	15.0	7.2	1927	New York, N. Y.
61	107529		Ga. s.	Altair	31	22	55.9	14.2	11.0	1900	Bristol, R. I.
62	226155	MGBF	Ol. s.	Altair	40	22	63.4	15.7	9.0	1920	Lemwerder, Germany
63	208252		Ga. s.	Altamaha	54	51	72.7	17.5	2.1	1910	Holly Hill, Fla.
64	214435		Ga. s.	Alwilda	24	16	48.0	13.0	5.1	1911	Brooklyn, N. Y.
65	213914	LFTB	Ga. s.	Amanda	67	63	64.5	15.8	6.6	1916	East Greenwich, R. I.
66	222187		Ga. s.	Amata	22	17	52.0	11.0	4.9	1922	Milwaukee, Wis.
67	222973		Ga. s.	Ambassadors	93	69	92.8	21.0	4.8	1923	Miami, Fla.
68	225242	MFVP	Ga. s.	Ambra VI	31	23	60.0	13.0	4.9	1919	New York, N. Y.

1 Formerly ga. y. ^a Charles W. Kotoher.
^b Betty M. II.
^c U. S. Betty M. II.
^d Betty M. II.
 2 Formerly ga. s. Frances.
 3 Formerly ga. y. Victor.
 4 Formerly ga. s. Retsilla.

5 Formerly ^a ga. y. Tosca.
^b Dorothy.
 6 Formerly ^a ga. s. Akbar.
^b U. S. Navy ga. s. Akbar.
 7 Formerly ga. y. Echo.
 8 Formerly ga. y. Jesmar.
 9 Formerly ga. s. Heather.
 10 Formerly st. s. Squib.

Line No.	Crew	Horsepower	Name of owner	Home port	Address of owner
1	1	400	Edwin E. Hollenback	Philadelphia, Pa.	1910 North Marshall Street.
2	2	30	Geo. A. Loescher	Milwaukee, Wis.	Menasha, Wis.
3	2	200	Lillian A. Campbell	Detroit, Mich.	100 East Grand Boulevard.
4	7	1,600	Frederick W. White	New York, N. Y.	270 Madison Avenue.
5	1	10	Henry Killan Murphy	do.	331 Madison Avenue.
6	3	15	A. E. Whitney	do.	17 Broad Street.
7	3	230	M. Brenton Simmons	Miami, Fla.	142 Northwest Thirteenth Avenue.
8	2	20	Embury McLean	New York, N. Y.	17 Battery Place.
9	2	75	Earle H. Glidden	do.	229 West Street.
10	1	24	Thomas H. Barrington	do.	49 Lafayette Street.
11	1	15	Joseph F. Kyle	Chicago, Ill.	1606 East Fifty-third Street.
12	3	250	Ren. W. Bartram	New York, N. Y.	17 Battery Place.
13	2	20	Samuel H. Collom	Philadelphia, Pa.	Broad and Race Streets.
14	2	50	John L. Cannon	Cleveland, Ohio	900 Marshall Building.
15	1	235	Jos. P. Truitt, jr.	Philadelphia, Pa.	Island Heights, N. J.
16	2	80	James Craig	New York, N. Y.	New Rochelle, N. Y.
17	2	30	James F. Murphy	do.	3224 Grand Concourse.
18	2	600	Geo. W. C. Drexel	Belfast, Me.	North Islesboro, Me.
19	3	390	William M. Butler	Boston, Mass.	77 Franklin Street.
20	8	600	John B. Mallers, jr.	Chicago, Ill.	5 South Wabash Avenue.
21	4	60	Wm. P. Laytham	Crisfield, Md.	
22	2	50	Olga Tozer	New York, N. Y.	5 West One hundred and twenty-first Street.
23	2	110	A. S. Eldridge	Seattle, Wash.	802 East Pike Street.
24	2	30	G. B. Chandler	Los Angeles, Calif.	Redlands, Calif.
25	5	450	Victor Emanuel	New York, N. Y.	57 William Street.
26	2	40	Hawaii Tuna Club	Honolulu, Hawaii	16 Merchant Street.
27	2	194	Ernest duPont	Wilmington, Del.	Tenth and Market Streets.
28	1	45	W. B. Curry	Miami, Fla.	1604 Northeast Miami Court.
29	2	60	Frank R. Maybaum	New York, N. Y.	19 East Fifty-seventh Street.
30	6	600	Ogden L. Mills	do.	3 South William Street.
31	9	5360	George W. C. Drexel	Philadelphia, Pa.	212 Seventh Street.
32	4	120	New York Yacht Launch & Eng. Co.	New York, N. Y.	Morris Heights, N. Y.
33	3	300	Robert C. Hayes	Miami, Fla.	Rutherford Hotel.
34	30	6450	H. W. Putnam	New York, N. Y.	108 Chambers Street.
35	1	80	D. M. Taylor	Norfolk, Va.	Roanoke, Va.
36	5	360	George E. Coleman	New York, N. Y.	66 West Fifty-third Street.
37	2	300	H. A. Bonnell	Newark, N. J.	562 Broad Street.
38	2	120	Reinhard Hall	New York, N. Y.	7822 Twelfth Avenue.
39	3	16	Henry Howard	Newport, R. I.	Paradise Avenue.
40	4	5300	C. W. Willey	Seattle, Wash.	1801 Sixteenth Avenue SW.
41	5	600	Bertram H. Borden	New York, N. Y.	90 West Street.
42	5	188	Mortimer W. Loewl	do.	11 Wall Street.
43	1	360	James Elverson, jr.	Philadelphia, Pa.	1109 Market Street.
44	5	660	Dennis Sullivan	New York, N. Y.	449 East Ninety-fourth Street.
45	3	800	Max Rosen	do.	112 Forsythe Street.
46	2	40	Jasper E. Lemieux	New Orleans, La.	Mandeville, La.
47	2	40	Morris M. Michaelis	do.	1332 Audubon Street.
48	2	100	George A. Fuller	New York, N. Y.	111 Broadway.
49	1	55	Henry R. M. Cook	do.	55 West Forty-fourth Street.
50	6	170	Willis J. Walker	San Francisco, Calif.	307 Monadnock Building.
51	38	825	James Arthur Curtiss	New York, N. Y.	Park Avenue and Sixty-ninth Street.
52	1	80	C. A. Wigmore	Philadelphia, Pa.	Moorea, Pa.
53	1	20	F. B. Drake	San Francisco, Calif.	Berkeley, Calif.
54	3	260	George C. Smith, jr.	New York, N. Y.	Seventh Avenue and Fifteen Street.
55	7	250	George Marshall Allen	do.	60 Broadway.
56	9	300	Mrs. Stricker Coles	Philadelphia, Pa.	Bryn Mawr, Pa.
57	2	188	C. Alan Hudson	New York, N. Y.	66 Broadway.
58	2	75	C. M. Grainger	St. Augustine, Fla.	Daytona Beach, Fla.
59	2	32	George W. Strom	Miami, Fla.	Box 266.
60	5	200	New York Yacht Launch & Engine Co. (N. Y.)	New York, N. Y.	Morris Heights, N. Y.
61	1	50	George L. Miner	Providence, R. I.	561 South Main Street.
62	5	50	Henry K. McHarg, jr.	New York, N. Y.	1 East Thirty-ninth Street.
63	4	50	C. I. T. Corporation (N. Y.)	do.	1 Park Avenue.
64	1	24	John Kralund	do.	115 Lennox Road (B.).
65	2	70	John J. Hanson	do.	101 South Street.
66	3	300	E. A. Wallace	Grand Haven, Mich.	Grand Rapids, Mich.
67	1	108	Alex C. Kittel	Miami, Fla.	344 East Twenty-ninth Street.
68	2	40	Parker H. Kemble	Salem, Mass.	Marblehead, Mass.

11 Formerly ga. s. Capt. Frank Dew Ramsey.
 12 Formerly U. S. Navy S. C. 238.
 13 Formerly ga. y. Man O'War.
 14 Formerly ga. y. Bagheera.
 15 Formerly ga. y. ^aCompanero.
 16 Formerly ga. y. ^bImperial.
 17 Formerly ga. y. Maya III.

17 Formerly ^a German ga. y. Jungborn.
 18 Formerly ^b German ga. y. Wotan.
 19 Formerly ga. s. U. S. A.
 20 Formerly ^a ga. y. Lomado.
 21 Formerly ^b U. S. Navy ga. s. Lomado.
 22 Formerly ga. y. ^a Roamer III.
 23 Formerly ga. y. ^b Hazel III.
 24 Formerly ga. y. ^c Solace.

Line No.	Official No.	Signal letters	Rig	Name of yacht	Tonnage		Register dimensions			When built	Where built
					Gross	Net	Length	Breadth	Depth		
MOTOR YACHTS—Continued											
1	225718	MGDH	Ga. s.	Amida	51	35	78.1	14.6	5.4	1926	Stamford, Conn.
2	222117	MDPF	Ga. s.	Amitie	93	71	70.0	17.9	9.2	1922	Camden, N. J.
3	224782		Ga. s.	Amoy	28	19	54.0	19.8	5.4	1922	Amoy, China
4	219761	LWBT	Ol. s.	AMPHITRITE	246	167	138.1	20.2	11.8	1920	New York, N. Y.
5	209029	LCMG	Ga. s.	Amiray	31	21	58.5	13.2	6.4	1911	Port Clinton, Ohio
6	214920		Ga. s.	Anado	25	14	60.9	13.0	5.3	1917	New York, N. Y.
7	225739		Ga. s.	Anagra III	65	52	77.1	14.0	6.6	1926	City Island, N. Y.
8	212043		Ga. s.	Andalista	14	9	34.4	8.4	4.2	1914	Seattle, Wash.
9	225814		Ga. s.	Angelica	17	9	45.8	12.4	7.0	1926	Boothbay Harbor, Me.
10	221529		Ga. s.	Aniso	14	11	38.1	9.5	4.1	1921	Seattle, Wash.
11	222177		Ga. s.	Anna F.	31	28	41.1	14.0	4.0	1922	Sallsburg, Md.
12	222180	MDPW	Ga. s.	Anna II	16	11	48.0	10.0	5.4	1922	New York, N. Y.
13	226762		Ga. s.	Ann Saunders	8	7	31.0	9.1	4.0	1927	Seattle, Wash.
14	224544		Ga. s.	Anna Helen	12	10	40.5	12.0	6.0	1925	do
15	205336	KWQH	Ga. s.	Annaweta	27	27	51.0	12.5	6.0	1908	East Greenwich, R. I.
16	225936		Ga. s.	Anne C.	40	27	57.2	15.2	7.0	1926	Newport Beach, Calif.
17	222489	MDSN	Ga. s.	Annette	18	12	44.0	10.1	4.8	1922	Atlantic City, N. J.
18	210474		Ga. s.	Antares	24	19	50.8	11.1	4.2	1910	East Portchester, Conn.
19	214185		Ga. s.	Antelope	24	16	60.9	10.7	4.8	1916	New York, N. Y.
20	208685	LBVW	Ga. s.	Anton Dohrn	45	30	66.3	16.7	7.0	1911	Miami, Fla.
21	210294		Ga. s.	Apache	73	63	90.0	15.2	7.3	1912	Nyack, N. Y.
22	219695		Ga. s.	Aphrodite	20	12	58.2	12.3	4.9	1920	West Norfolk, Va.
23	224264		Ga. s.	Apollo	19	9	51.5	11.0	5.3	1924	Carlstadt, N. J.
24	223929		Ga. s.	Aquila	18	12	43.5	11.9	6.1	1920	New York, N. Y.
25	225176		Ga. s.	Aquila	26	21	47.7	13.0	4.8	1918	Brooklyn, N. Y.
26	221982	MDLH	Ol. s.	ARA	314	213	145.0	24.0	13.8	1922	Bristol, R. I.
27	222699	MDPT	Ol. s.	ARA	869	406	195.4	31.1	13.7	1922	Southampton, England
28	202276		Ga. s.	Arab	18	16	41.6	13.7	5.0	1905	Perth Amboy, N. J.
29	224664		Ga. s.	Arab II	31	21	53.0	13.0	6.4	1925	Bayonne, N. J.
30	222344		Ga. s.	Arabus	21	14	53.3	11.0	5.1	1922	Neponset, Mass.
31	226519		Ga. s.	Aradus	25	14	51.0	12.1	5.0	1927	Biddeford, Me.
32	226221		Ol. s.	Araguan	78	50	70.1	17.3	9.7	1927	Los Angeles, Calif.
33	205345		Ga. s.	Arapahoe	19	17	46.6	11.7	6.0	1908	Chicago, Ill.
34	225589	MGCK	Ol. s.	ARAS	444	200	147.2	26.1	12.8	1926	Newport News, Va.
35	209899	LCJV	Ga. s.	Arawan II	61	41	64.5	16.6	8.5	1912	Essington, Pa.
36	226272		Ga. s.	Arbella	39	33	62.3	16.5	9.8	1927	Boston, Mass.
37	201285		Ga. s.	ARCADIA	17	14	43.0	14.5	4.1	1904	Toledo, Ohio
38	225947	MGFQ	Ol. s.	ARCADIA	578	251	174.2	27.6	12.8	1926	Newport News, Va.
39	208446		Ga. s.	Arcturus	78	53	89.5	16.8	7.2	1911	New York, N. Y.
40	225862		Ga. s.	Ardea	71	56	78.7	14.5	6.8	1926	do
41	224622		Ga. s.	Areletha	18	12	47.2	13.8	5.9	1925	Boothbay Harbor, Me.
42	223168		Ga. s.	Argo	83	56	105.0	14.5	8.3	1917	Boston, Mass.
43	225720		Ga. s.	Argo	34	15	57.7	12.6	5.7	1926	East Greenwich, R. I.
44	223303	MFHD	Ga. s.	Argonaut	35	24	66.0	12.4	5.8	1923	Boaton, Mass.
45	225267		Ga. s.	Argosy	41	28	54.4	13.6	7.3	1925	Tacoma, Wash.
46	206207	LBCH	Ga. s.	Ariel	26	22	53.3	11.5	6.2	1909	East Greenwich, R. I.
47	221329		Ga. s.	Ariel	21	9	47.1	14.0	5.9	1921	East Boothbay, Me.
48	224909		Ga. s.	Arleen	20	13	53.5	12.0	5.3	1911	Port Clinton, Ohio
49	224638		Ga. s.	Arlls	23	16	59.1	10.6	5.2	1925	City Island, N. Y.
50	226254		Ga. s.	Armista	17	14	43.0	10.5	5.0	1926	Wilmington, Del.
51	203298		Ga. s.	Armorita	34	23	69.0	14.2	4.4	1906	Baltimore, Md.
52	222264		Ga. s.	Arro	23	15	42.8	12.5	5.5	1922	Tacoma, Wash.
53	222818	MFBR	Ga. s.	Arrow	22	17	52.0	11.0	4.9	1923	Milwaukee, Wis.
54	205358	KWQJ	Ga. s.	ASOR II	70	48	120.0	12.6	6.6	1908	City Island, N. Y.
55	223185	MFGL	Ga. s.	Asthore	54	46	88.3	18.7	10.8	1902	Fairlie, Scotland
56	214167		Ga. s.	Astoreth	21	17	42.2	11.8	5.2	1916	Chicago, Ill.
57	210053		Ga. s.	Astrild	46	38	69.0	17.2	9.7	1912	Port Chester, N. Y.
58	223799	MFLT	Ga. s.	ATALANTA	184	92	13.7	18.7	10.1	1924	Bath, Me.
59	211831		Ga. s.	Athens	29	19	49.6	12.7	6.5	1913	Nyack, N. Y.
60	225885	MGFJ	Ga. s.	ATHERO II	582	396	159.9	27.5	16.5	1926	Boston, Mass.
61	222274		Ga. s.	Atica II	15	10	41.9	9.1	5.1	1922	Tacoma, Wash.
62	221786		Ga. s.	Atlantan	52	35	73.8	14.0	6.5	1921	New York, N. Y.
63	208463	LBVM	Ga. s.	Atlantis	31	29	60.0	12.6	7.4	1911	Greenport, N. Y.
64	224155		Ga. s.	Atrebor	65	44	82.0	14.5	7.0	1924	New York, N. Y.
65	201002	KVSN	Ga. s.	Atrilla	25	22	46.2	16.7	6.2	1904	Quincy, Mass.
66	220414		Ga. s.	Atrypa	31	14	60.4	13.5	5.6	1920	East Boothbay, Me.

1 Formerly ga. y. ^a Hilda.
^b Hussar 3d.
^c Pawnee.
^d Vagabondia.
² Formerly ga. y. Jamaha.
³ Formerly ga. y. Nepenthe II.
⁴ Formerly ga. y. ^a Antares.
^b Amrl.
^c Mary R.

^a Madge.
^b Beaumere II.
^c Elida.
⁶ Formerly U. S. N. ga. s. No. 6069.
⁷ Formerly ga. s. Queen Bee.
⁸ Formerly ga. y. Analgra.
⁹ Formerly ^a ga. y. Raven.
^b Arcturus.
^c U. S. Navy S. P. 182.

Line No.	Crew	Horsepower	Name of owner	Home port	Address of owner
1	4	400	Ernest R. Behrend.....	Newport, R. I.....	Middletown, R. I.
2	4	120	Joseph H. Adams.....	New York, N. Y.....	164 Argyle Road (B.).
3	3	30	Henry Leroy Lewis.....	Bridgeport, Conn.....	Stratford, Conn.
4	14	600	John Vanneck.....	New York, N. Y.....	17 East Forty-second Street.
5	1	50	Edward Buker.....	Chicago, Ill.....	1359 Railway Exchange Building.
6	1	80	Everett T. Rogers.....	New York, N. Y.....	Bay Shore, Long Island, N. Y.
7	3	700	Lewis E. Pierson.....	do.....	233 Broadway.
8	2	12	F. O. Wever.....	Seattle, Wash.....	3150 South Thirty-fifth Street.
9	1	15	Damarest Lloyd.....	Washington, D. C.....	1525 R Street N. W.
10	1	40	E. S. Olson.....	Seattle, Wash.....	2490 Westlake Avenue, N.
11	3	75	John Werner.....	Baltimore, Md.....	3408 Gullford Terrace.
12	3	150	Howard E. Raymond.....	New York, N. Y.....	1 East Thirty-ninth Street.
13	1	25	E. G. Monk.....	Seattle, Wash.....	317 Twenty-second Avenue, North.
14	2	14	Dr. W. F. Good.....	do.....	5345 Ballard Avenue.
15	1	75	Fellowes Thompson.....	New Haven, Conn.....	71 College Street.
16	2	60	Anne N. Cain.....	Los Angeles, Calif.....	5215 South Broadway.
17	1	20	A. R. Merrill.....	Miami, Fla.....	Box 1402.
18	1	80	Henri Martin.....	Philadelphia, Pa.....	Atlantic City, N. J.
19	2	300	Elmer Schlesinger.....	New York, N. Y.....	120 Broadway.
20	5	50	Carnegie Institution.....	Washington, D. C.....	Sixteenth and P Streets NW.
21	6	120	H. H. Windsor.....	Chicago, Ill.....	200 East Ontario Street.
22	2	165	Louis E. Sindler.....	New York, N. Y.....	995 East One hundred and seventy-third Street.
23	3	60	Norman Walker.....	do.....	Port Washington, N. Y.
24	1	40	Georges Megroz.....	do.....	16 East Thirty-fourth Street.
25	2	40	Fred A. Gentzen.....	do.....	Two hundred and seventh Street and Harlem River.
26	18	700	Ernest P. Dane.....	Boston, Mass.....	6 Beacon Street.
27	34	2,400	W. K. Vanderbilt.....	New York, N. Y.....	Grand Central Terminal.
28	1	18	Hans L. Mortensen.....	do.....	1455 East Seventh Street (B.).
29	1	80	C. S. Weston.....	Philadelphia, Pa.....	Scranton, Pa.
30	2	240	John H. Stoddard.....	New York, N. Y.....	Ridgewood, N. J.
31	2	260	Henry A. Alker.....	do.....	415 Lexington Avenue.
32	10	140	C. W. Smith.....	Los Angeles, Calif.....	San Pedro, Calif.
33	2	27	Currier Lee Warehouse Co. (Ill.).....	Chicago, Ill.....	427 West Erie Street.
34	21	950	Hugh J. Chisholm.....	Portland, Me.....	103 State Street.
35	3	74	R. Fred Vogel.....	Los Angeles, Calif.....	437 North Vermont Avenue.
36	4	90	Robert Saltonstall.....	Boston, Mass.....	53 State Street.
37	1	12	Geo. O. Chinch.....	Chicago, Ill.....	645 Rookery Building.
38	23	1,600	Margaret S. Hardwick.....	Boston, Mass.....	Brookline, Mass.
39	2	300	Reinhard Hall.....	New York, N. Y.....	7822 Twelfth Avenue (B.).
40	4	1,100	H. Darlington, jr.....	do.....	370 Park Avenue.
41	2	40	Unatha M. Flatten.....	New Bedford, Mass.....	Fairhaven, Mass.
42	5	660	M. A. Funchess.....	Gulfport, Miss.....	do.....
43	2	450	Wilton Lloyd Smith.....	New York, N. Y.....	43 Exchange Street.
44	3	180	Joseph M. Read.....	New Bedford, Mass.....	163 Hawthorn Street.
45	1	80	Edward A. Rich.....	Tacoma, Wash.....	2701 North Junett Street.
46	1	40	F. V. Killian.....	Washington, D. C.....	518 Thirteenth Street NW.
47	1	25	Oliver L. Austin.....	New York, N. Y.....	Tuckahoe, N. Y.
48	1	54	C. M. Husted.....	do.....	Jersey City, N. J.
49	3	600	H. Livingston Sullivan.....	Philadelphia, Pa.....	1107 Market Street.
50	1	100	W. D. Foreman.....	Chicago, Ill.....	1803 Indiana Avenue.
51	3	54	William L. Radcliffe.....	Washington, D. C.....	907 Sixteenth Street NW.
52	1	30	Margaret C. S. Snyder.....	Tacoma, Wash.....	320 North Tacoma Avenue.
53	2	450	Harry J. Bauer.....	Los Angeles, Calif.....	739 South Serrano Avenue.
54	6	600	Frank Donohue.....	New York, N. Y.....	1411 Dean Street (B.).
55	8	40	Frank B. Noyes.....	Washington, D. C.....	1202 Pennsylvania Avenue.
56	1	30	Carl Weber.....	Chicago, Ill.....	5003 Berteau Avenue.
57	6	40	William A. Gaston.....	Boston, Mass.....	Shawmut Bank Building.
58	10	400	Frank E. Campbell.....	New York, N. Y.....	1970 Broadway.
59	2	200	Cove Investment & Improvement Co. (Conn.).....	Bridgeport, Conn.....	Stamford, Conn.
60	25	1,600	Jesse L. Livermore.....	New York, N. Y.....	8 West Seventy-sixth Street.
61	1	45	George T. Howe.....	Tacoma, Wash.....	726 Tacoma Building.
62	5	300	Otto J. Schwarzler.....	New York, N. Y.....	2434 Grand Concourse.
63	2	35	J. J. Shubert.....	do.....	15 West Sixty-second Street.
64	4	600	Robert C. Graham.....	Detroit, Mich.....	1430 First National Bank Building.
65	3	35	W. B. P. Weeks.....	Salem, Mass.....	Beverly, Mass.
66	2	40	Geo. W. C. Drexel.....	Belfast, Me.....	North Islesboro, Me.

10 Formerly ga. y. Spey.
 11 Formerly U. S. Navy S. O. 253.
 12 Formerly ga. y. Artmar.
 13 Formerly ga. y. Oheka.
 14 Formerly ga. y. Susquehess.
 15 Formerly British schooner Sunshine.

16 Formerly ga. y. {^a Aras.
 ^b Seyon.
 17 Formerly {^a ga. y. Atheua.
 ^b Runaboat.
 18 Formerly ga. y. Elieeu.
 19 Formerly ga. y. {^a Hiawatha.
 ^b Pamilla.

Line No.	Official No.	Signal letters	Rlg	Name of yacht	Tonnage		Register dimensions			When built	Where built
					Gross	Net	Length	Breadth	Depth		
MOTOR YACHTS—Continued											
1	210439	LCSN	Ga. s.	Augusta.....	93	74	103.0	16.0	9.3	1912	Harrisburg, Tex.
2	221744		Ga. s.	¹ Aura.....	20	14	50.5	12.0	7.5	1925	Bath, Me.
3	217191		Ga. s.	Au Revolt.....	27	21	49.2	10.2	6.0	1918	New Orleans, La.
4	224055		Ga. s.	Aurora.....	95	65	93.7	21.1	11.9	1924	Sausalito, Calif.
5	224055	MGKD	Ga. s.	Aurora.....	95	65	93.7	21.1	11.9	1924	do.
6	206599		Ga. s.	² Aurora II.....	24	21	60.0	13.0	6.8	1909	Stamford, Conn.
7	107233		Ga. s.	Ausable.....	19	13	45.4	11.0	4.6	1896	Long Island City, N. Y.
8	220079	MBQF	Ga. s.	Ava.....	209	133	117.2	22.3	8.8	1920	Manchester, Mass.
9	225863		Ga. s.	Avalanche.....	104	71	96.8	16.0	7.6	1926	New York, N. Y.
10	222949		Ga. s.	Avalon.....	19	16	40.5	13.1	4.8	1923	Forked River, N. J.
11	220619	MBLN	Ga. s.	Avenger.....	41	28	68.5	14.8	5.7	1918	Camden, N. J.
12	205321		Ga. s.	Avis.....	17	14	48.0	11.0	5.6	1908	Manitowoc, Wis.
13	204345		Ga. s.	Avocet.....	35	34	61.3	14.8	5.0	1907	Marblehead, Mass.
14	214385		Ga. s.	Avocet.....	21	20	53.0	16.5	4.3	1916	Nyack, N. Y.
15	100797	KIHWG	Ga. s.	Awa.....	18	17	43.7	15.0	5.5	1889	Boston, Mass.
16	218347		Ga. s.	Ayana.....	17	13	48.4	10.0	5.0	1919	Bayonne, N. J.
17	223283		Ga. s.	Azalea.....	21	8	58.3	11.0	4.8	1916	Los Angeles, Calif.
18	224880		Ga. s.	B. & M.....	18	14	49.8	10.1	4.7	1925	Atlantic City, N. J.
19	225654	MGCT	Ga. s.	Babede.....	18	12	43.4	12.2	4.3	1926	do.
20	3479	KWDC	Ga. s.	³ Baboon.....	19	18	44.5	14.0	8.8	1888	Boston, Mass.
21	225140		Ga. s.	Bacardi.....	17	12	46.0	10.5	5.3	1925	New York, N. Y.
22	200854		Ga. s.	Badger.....	22	12	51.6	12.8	4.2	1904	Miami, Fla.
23	222520		Ga. s.	Badger.....	19	16	38.6	10.6	6.0	1922	Marinette, Wis.
24	223842		Ga. s.	Ballantrae.....	36	24	59.3	14.3	7.3	1924	Solomons, Md.
25	220207		Ga. s.	Ballymena.....	25	17	57.8	11.0	5.5	1920	New York, N. Y.
26	211095	LCVD	Ga. s.	Barbara.....	33	25	57.0	14.5	9.2	1913	Bristol, R. I.
27	222955		Ga. s.	⁴ Barbara.....	17	11	48.2	10.0	5.1	1923	New York, N. Y.
28	211330	LBDN	Ga. s.	Barbara II.....	18	14	45.8	11.0	5.6	1912	Tottenville, N. Y.
29	220510	MGLJ	Ga. s.	Barbette.....	21	17	44.0	14.8	6.2	1927	Boston, Mass.
30	220255		Ga. s.	Barkabe.....	28	20	46.3	12.0	6.0	1927	Newport News, Va.
31	208829	LCJN	Ga. s.	Barracuda.....	30	27	55.7	10.6	5.0	1912	Marblehead, Mass.
32	210853	LCSB	Ga. s.	Barracuda.....	25	17	49.8	14.4	3.7	1912	Miami, Fla.
33	223883		Ga. s.	Bavols.....	36	30	57.9	15.7	8.1	1924	Monument Beach, Mass.
34	224017		Ga. s.	Beacon Rock.....	21	16	48.5	14.0	7.6	1924	East Boothbay, Me.
35	225261		Ga. s.	⁵ Beatrice.....	79	54	104.3	14.9	8.3	1917	do.
36	212148		Ga. s.	Beaumere.....	20	13	64.8	10.1	4.8	1914	New York, N. Y.
37	222341		Ga. s.	Bedouin III.....	36	28	46.9	14.5	5.0	1922	Salisbury, Md.
38	214278	LGDS	Ga. s.	⁶ Bee.....	31	29	61.0	13.0	5.0	1916	Lynn, Mass.
39	220394	MBDL	Ga. s.	⁷ Bee-Cee.....	48	43	56.1	16.0	7.2	1920	Camden, N. J.
40	224184		Ga. s.	Beechwood.....	43	38	62.4	14.1	5.2	1924	Havre de Grace, Md.
41	157302		Ga. s.	⁸ Belle.....	17	14	38.1	12.0	6.9	1891	Boston, Mass.
42	208821		Ga. s.	⁹ Beluga.....	42	33	73.1	13.9	7.7	1911	Greenport, N. Y.
43	219106		Ga. s.	Berestha.....	22	12	45.0	11.3	5.6	1916	Chicago, Ill.
44	222055	MDNG	Ga. s.	¹⁰ Bernice.....	121	81	104.8	14.8	7.8	1917	Kingston, N. Y.
45	223002		Ga. s.	Bernoma.....	25	16	48.7	13.0	4.8	1918	New York, N. Y.
46	107467		Ga. s.	¹¹ Bess.....	36	29	73.0	12.2	5.7	1899	do.
47	225993		Ga. s.	Bessie O.....	24	16	51.7	12.4	5.1	1926	Point Pleasant, N. J.
48	207586		Ga. s.	¹² Bethulia.....	28	24	55.4	12.1	5.2	1910	Boston, Mass.
49	226709		Ga. s.	Betsy II.....	36	24	52.7	15.0	5.7	1927	Chesapeake City, Md.
50	202359	KVBL	Ga. s.	Betty.....	54	36	64.0	18.8	0.3	1905	Tottenville, N. Y.
51	203579	KVQF	Ga. s.	¹³ Betty B.....	49	45	75.2	14.0	6.1	1906	New York, N. Y.
52	221557		Ga. s.	Betty M.....	14	12	41.0	8.6	4.1	1921	Seattle, Wash.
53	220480		Ga. s.	Betty M.....	23	15	40.6	12.0	2.5	1927	Louisville, Ky.
54	222907		Ga. s.	¹⁴ Betty M. IV.....	32	22	60.2	12.0	6.4	1923	New York, N. Y.
55	220867	KDTF	Ga. s.	Betty R.....	51	34	77.0	13.3	6.7	1920	do.
56	222665	MDVN	Ga. s.	¹⁵ Betty Bro.....	23	16	53.5	9.9	5.1	1912	Zenthen, Germany.
57	208281	LBSK	Ga. s.	¹⁶ Bide-A-Wee.....	41	27	68.6	14.0	5.9	1910	Baltimore, Md.
58	225520	MGBW	Ol. s.	¹⁷ Blencstar.....	112	75	95.2	19.0	8.5	1925	Orillia, Ont.
59	223973	MFPH	Ga. s.	Big Bill.....	41	26	60.7	16.6	9.6	1924	Chicago, Ill.
60	220832		Ga. s.	Billeo II.....	55	35	58.6	18.8	4.5	1920	Miami, Fla.
61	222409		Ga. s.	Billie Boy.....	19	17	43.7	13.5	4.3	1922	Delair, N. J.
62	225148		Ga. s.	Billy Junior.....	31	21	53.0	13.0	6.4	1925	Bayonne, N. J.
63	222998		Ga. s.	¹⁸ Bing.....	32	22	60.2	12.0	6.4	1923	New York, N. Y.
64	220813	MBVN	Ga. s.	Bingo.....	23	16	41.7	14.1	4.4	1920	Salisbury, Md.
65	220407		Ga. s.	¹⁹ Black Arrow.....	18	8	44.2	13.0	6.9	1920	Wiscasset, Me.
66	224087		Ga. s.	Black Duck.....	21	14	49.8	13.2	5.1	1917	New York, N. Y.

¹ Formerly ga. y. Cygnet.
 (a ga. y. Ethel May.
² Formerly (b British ga. y. Aurora 2d.
 (c ga. y. Ethel May.
³ Formerly ga. y. (a Baboon.
 (b Mist.
⁴ Formerly ga. y. Recreation.
⁵ Formerly ga. y. Dorian.
⁶ Formerly ga. y. La Dicha.
⁷ Formerly U. S. Navy ga. s. S. 6.
⁸ Formerly ga. s. Nirvane II.

⁹ Formerly ga. s. (a Cyrens.
 (b Amri II.
 (c Surdna II.
¹⁰ Formerly ga. s. Diana.
¹¹ Formerly ga. y. Gaviota.
¹² Formerly U. S. Navy S. C. 83.
¹³ Formerly ga. y. Alpha.
 (a Helen E.
 (b Ramona II.
¹⁴ Formerly ga. y. (c Anado.
 (d Adelaide.

Line No.	Crew	Horsepower	Name of owner	Home port	Address of owner
1	3	200	C. G. Pillot.....	Houston, Tex.....	312 Milam Street.
2	1	25	Frank E. Campbell.....	New York, N. Y.....	1970 Broadway.
3	3	200	Gallican Chipley Co. (La.).....	New Orleans, La.....	Whitney Building.
4	7	80	Irving T. Bush.....	New York, N. Y.....	100 Broad Street.
5	8	80	Irving T. Bush.....	do.....	Do.
6	2	25	Donald B. Wood.....	do.....	New Rochelle, N. Y.
7	2	32	T. Russell Brown.....	Burlington, Vt.....	Mallets Bay, Vt.
8	10	145	J. E. Hayes.....	New York, N. Y.....	160 Front Street.
9	7	600	Anson W. Ward.....	do.....	49 Wall Street.
10	2	27	Fred T. Brower.....	Philadelphia, Pa.....	Forked River, N. J.
11	5	140	George Quidor *.....	New York, N. Y.....	309 West Nineteenth Street.
12	1	40	Leon Hamilton.....	Miami, Fla.....	Chokolaskee, Fla.
13	4	50	Arthur L. Barr.....	Boston, Mass.....	38 Stewart Street.
14	2	35	John G. Warwick.....	New York, N. Y.....	321 West Forty-sixth Street.
15	2	32	John A. Condon.....	New Haven, Conn.....	24 Perkins Street.
16	2	60	Peter Lorillard Kent.....	New York, N. Y.....	Tuxedo Park, N. Y.
17	2	200	R. F. Barker.....	Portland, Oreg.....	188 North Twenty-third Street.
18	1	120	Walter Bateman.....	Philadelphia, Pa.....	Atlantic City, N. J.
19	1	300	M. F. Fenton.....	do.....	1842 Germantown Road.
20	2	8	Ben Ames.....	New York, N. Y.....	1 Grove Court.
21	2	360	Frank Guyton.....	Miami, Fla.....	4310 Collins Avenue.
22	2	20	Hugh J. Armstrong.....	do.....	Sea Breeze, Fla.
23	2	525	L. D. Cook.....	Chicago, Ill.....	515 South Loomis Street.
24	2	60	Robert C. Roebbing.....	Washington, D. C.....	1726 New Hampshire Avenue.
25	12	400	Henry L. Maxwell.....	New York, N. Y.....	429 Park Avenue.
26	5	20	Henry H. Maxwell.....	do.....	420 Park Avenue.
27	2	150	R. Clement Wheeler.....	Philadelphia, Pa.....	Atlantic City, N. J.
28	3	50	William E. Paulson.....	New York, N. Y.....	79 Second Avenue. (B.)
29	1	65	Thomas P. Archer.....	Detroit, Mich.....	Whittier Hotel.
30	2	200	Thad C. Bell.....	Newport News, Va.....	Richmond, Va.
31	2	100	P. O. Pfeiffer.....	New York, N. Y.....	2006 Fifth Avenue.
32	2	40	Lillian E. Oberrender.....	Miami, Fla.....	Homestead, Fla.
33	2	20	John K. Fitch.....	New York, N. Y.....	138 Pearl Street.
34	2	25	Marion Eppley.....	Newport, R. I.....	Beacon Rock, R. I.
35	7	660	George Whitman.....	New York, N. Y.....	Irvington, N. J.
36	2	420	Edeard F. Albee.....	do.....	Larchmont, N. Y.
37	1	85	Louis H. Strouse.....	do.....	165 Broadway.
38	3	10	Allan MacFarlin.....	do.....	25 Madison Avenue.
39	4	70	David G. Joyce.....	Miami, Fla.....	1839 Brickell Avenue.
40	3	70	Clarence W. Dolan.....	Philadelphia, Pa.....	Rosemont, Pa.
41	2	16	C. P. Maxon.....	New York, N. Y.....	Pier 49, North River.
42	2	35	J. Henry Herring.....	New Bedford, Mass.....	684 County Street.
43	1	32	Frank J. E. Braband.....	Chicago, Ill.....	901 Wrightwood Avenue.
44	6	220	R. H. Arnold.....	Washington, D. C.....	1416 I Street NW.
45	8	24	Dr. Charles B. Whetlie.....	Baltimore, Md.....	1279 William Street.
46	4	60	Henry C. Sheridan.....	Washington, D. C.....	1906 Twenty-third Street NW.
47	1	186	Alonzo Carver.....	Philadelphia, Pa.....	Point Pleasant, N. J.
48	2	50	Talbot Aldrich.....	Boston, Mass.....	50 State Street.
49	2	150	Ralph H. Rees.....	Baltimore, Md.....	Chesapeake City, Md.
50	3	85	Victor A. Searles.....	Philadelphia, Pa.....	Atlantic City, N. J.
51	4	100	Isaac Bacharach.....	do.....	Do.
52	2	90	F. W. Wood.....	Los Angeles, Calif.....	1617 McGeary Street.
53	1	186	C. T. Lanham.....	Louisville, Ky.....	Twelfth and Magnolia Streets.
54	3	360	Charles W. Kotoher.....	Detroit, Mich.....	2137 Gratiot Avenue.
55	6	300	E. C. Crossett.....	New York, N. Y.....	61 Broadway.
56	2	35	Henry Friend.....	Chicago, Ill.....	32 South State Street.
57	3	50	Arthur G. Lodewyck.....	Detroit, Mich.....	9149 East Jefferson Avenue.
58	9	300	Arthur E. Wheeler.....	New York, N. Y.....	100 Broadway.
59	5	50	South Seas Research Co. (Ill.).....	Chicago, Ill.....	1902 Wrigley Building.
60	3	100	M. L. Watson.....	Miami, Fla.....	323 Northeast First Street.
61	1	30	Jas. W. Mason.....	Philadelphia, Pa.....	Fourth and Alleghany Avenue.
62	2	80	W. O. Kyle.....	Miami, Fla.....	Fort Lauderdale, Fla.
63	3	360	J. F. Byers.....	Pittsburgh, Pa.....	Sewickley, Pa.
64	2	80	James B. Moore.....	New York, N. Y.....	Bayside, N. Y.
65	1	16	George W. Knowlton, jr.....	New Bedford, Mass.....	South Dartmouth, Mass.
66	2	50	Walter T. Joyce.....	Baltimore, Md.....	Brexton Apartments.

16 Formerly ga. y. {
 (a) Mousquetaire.
 (b) Jessica.
 (c) Lady Arden.
 (d) Scotlan.
 (e) Lagoda.

16 Formerly ga. s. Frolio.
 17 Formerly (a) German ga. y Lotte II.
 (b) ga. y. Lotte II.

21 Formerly ga. s. {
 (a) Bohemian.
 (b) J. V. Clarke.

21 Formerly British ol. y. Gannet.

20 Formerly ga. y. {
 (a) Margaret F.
 (b) Lura M. II.
 (c) Alalba.

21 Formerly ga. y. Gillan.

* Sold to James Mortensen, New London, Conn., but not yet redocumented.

Line No.	Official No.	Signal letters	Rlg	Name of yacht	Tonnage		Register dimensions			When built	Where built
					Gross	Net	Length	Breadth	Depth		
MOTOR YACHTS—											
Continued											
							<i>Feet</i>	<i>Feet</i>	<i>Feet</i>		
1	224769		Ga. s.	¹ Black Goose	16	12	43.9	12.0	6.7	1925	Wiscasset, Me.
2	222183		Ga. s.	Black Hawk	30	21	54.8	16.0	8.1	1922	East Boothbay, Me.
3	212923		Ga. s.	² Black Jack	54	38	70.5	20.7	6.0	1915	Salisbury, Md.
4	224090		Ga. s.	Black Prince II	11	8	42.2	9.3	5.3	1924	St. Louis, Mo.
5	222385		Ol. s.	Black Swan	189	96	112.5	20.3	10.6	1922	Oakland, Calif.
6	215132		Ga. s.	Black Watch	24	20	54.3	11.3	5.6	1917	New York, N. Y.
7	207285	LBJV	Ga. s.	³ Black Watch II	77	41	94.4	15.0	7.7	1910	Boston, Mass.
8	210221		Ga. s.	⁴ Blanche	17	13	40.8	14.3	4.1	1918	Bay Head, N. J.
9	225330		Ga. s.	Blonde	31	21	50.5	12.6	6.1	1926	Portland, Oreg.
10	218479		Ga. s.	⁵ Bluebell	47	39	71.4	13.5	6.3	1919	New York, N. Y.
11	210582	LCPG	Ga. s.	⁶ Blue Bird	30	24	69.6	12.4	6.7	1911	Port Clinton, Ohio
12	223724		Ga. s.	Blue Goose	31	19	58.3	16.0	7.6	1924	East Boothbay, Me.
13	220550		Ga. s.	Blue Goose	22	15	48.7	10.8	5.4	1927	Los Angeles, Calif.
14	224099	MFPT	Ol. s.	Blue Moon	101	66	94.0	22.5	11.0	1924	Camden, Me.
15	226010		Ga. s.	Blue Moon	23	15	55.6	11.0	6.0	1927	Los Angeles, Calif.
16	222022		Ga. s.	⁷ Blue Peter	38	33	58.8	14.4	6.8	1923	Houghton, Wash.
17	223822		Ga. s.	Blue Water	21	16	48.5	14.0	7.6	1924	East Boothbay, Me.
18	127061		Ga. s.	⁸ Blue Waters	20	18	48.0	15.3	6.8	1894	Bristol, Me.
19	210206		Ga. s.	⁹ Bob	19	13	49.5	12.4	4.2	1912	Port Clinton, Ohio
20	225205	MFIG	Ga. s.	Bolo	153	104	86.3	20.0	9.6	1925	Naponset, Mass.
21	205922		Ga. s.	¹⁰ Bonetto	21	18	50.1	12.0	7.2	1908	Stamford, Conn.
22	226638		Ol. s.	Bonhomme	84	57	80.1	20.0	9.5	1927	Solomons, Md.
23	204466		Ga. s.	Bonita	9	6	27.0	11.6	4.1	1907	Burton, Wash.
24	222051	MDNC	Ga. s.	¹¹ Bonita II	88	59	104.4	14.8	8.1	1917	Charleston, S. C.
25	226617		Ga. s.	Bonita III	28	23	49.1	11.0	5.1	1927	Wyandotte, Mich.
26	3950	KSFO	Ga. s.	Bonito	159	152	94.5	23.0	4.4	1902	Oroton-on-Hudson, N. Y.
27	225702		Ga. s.	Bonnie Doon	18	14	42.7	11.4	6.1	1926	Seattle, Wash.
28	221773	MDHQ	Ga. s.	Bonnie Jean III	21	16	55.8	11.5	4.5	1909	Port Chester, Conn.
29	92870		Ga. s.	¹² Bonny Jean	73	63	85.3	16.0	9.5	1898	North Weymouth, Mass.
30	211778	IDHM	Ga. s.	¹³ Bomerang III	44	37	53.7	17.4	5.1	1913	New York, N. Y.
31	225819	MGDW	Ga. s.	Bo-Peep II	29	20	53.0	12.7	4.8	1926	Bay City, Mich.
32	221251	KDTQ	Ga. s.	Bowdoin	66	15	75.7	20.2	9.4	1921	East Boothbay, Me.
33	222059	MDNH	Ga. s.	Boy Scout	23	15	52.2	11.3	5.4	1917	West Lynn, Mass.
34	221829	MDHQ	Ga. s.	¹⁴ Brae Burn	78	53	104.6	14.7	7.9	1918	Wilmington, Del.
35	225620	MGCQ	Ga. s.	¹⁵ Brandon	39	27	57.7	14.0	6.1	1926	Bayonne, N. J.
36	226537		Ga. s.	Brandywine	19	13	55.0	11.5	4.8	1907	Port Washington, N. Y.
37	206678		Ga. s.	¹⁶ Breakers	12	10	28.0	8.8	4.3	1909	Racine, Wis.
38	215306		Ga. s.	Brenda II	27	14	57.4	11.1	5.4	1917	New Orleans, La.
39	226068		Ga. s.	Brisbane	24	21	40.0	15.4	4.5	1918	New York, N. Y.
40	225681		Ga. s.	Brook II	21	14	65.8	10.6	5.1	1926	Nyack, N. Y.
41	3734		Ga. s.	Buccaneer	32	21	53.5	19.8	3.5	1897	Miami, Fla.
42	210077		Ga. s.	Buccaneer	22	20	48.0	10.8	6.2	1910	Manitowoc, Wis.
43	217504		Ga. s.	Buccaneer	26	25	44.1	12.1	4.6	1918	New Orleans, La.
44	221373		Ga. s.	Buccaneer	31	21	55.8	13.0	5.7	1917	Salisbury, Md.
45	223199		Ga. s.	Buccaneer	94	64	105.5	14.7	7.9	1918	Brooklyn, N. Y.
46	219123		Ga. s.	¹⁷ Buckeye	37	27	57.6	16.4	7.2	1919	Boston, Mass.
47	220404		Ga. s.	¹⁸ C. P. D.	27	14	60.0	11.0	5.9	1917	Benton Harbor, Mich.
48	127541	KQVS	Ga. s.	Cachalot	41	37	66.2	17.3	8.8	1899	Tottenville, N. Y.
49	201737		Ga. s.	Callban	19	13	40.0	17.0	3.0	1905	Port Orange, Fla.
50	207413	LBMP	Ga. s.	Callph	22	15	53.5	11.5	5.2	1910	Camden, N. J.
51	111382		Ga. s.	¹⁹ Calle M	21	17	47.6	17.0	3.3	1901	De Lisle, Miss.
52	206289		Ga. s.	Calypso	16	13	53.7	10.6	4.5	1909	New York, N. Y.
53	226229		Ga. s.	Calypso	13	13	42.2	12.4	6.2	1922	Chester, N. S.
54	224263		Ol. s.	CAMELIA	26	9	46.6	13.5	3.9	1924	Houston, Tex.
55	206083		Ga. s.	Canvasback	18	15	52.6	10.5	4.0	1909	Bristol, R. I.
56	107560	KNTB	Ga. s.	²⁰ Captain Lawrence	43	39	60.8	16.2	9.0	1898	Green Bay, Wis.
57	213016	LFHC	Ga. s.	CAPTIVA	279	218	129.7	21.2	7.9	1915	New York, N. Y.
58	224254	MFQN	Ol. s.	Carib II	20	13	45.8	13.6	5.8	1924	Tottenville, N. Y.
59	225458	MGBK	Ol. s.	CARITAS	395	138	144.3	25.5	12.3	1925	Kiel, Germany
60	200307		Ga. s.	²¹ Carloline II	100	51	73.3	18.0	7.0	1903	New York, N. Y.
61	208688	LDMC	Ga. s.	²² Carlotta	44	35	68.6	17.6	7.6	1911	Salisbury, Md.
62	216335		Ga. s.	Carminita	18	12	51.5	10.8	5.1	1918	New York, N. Y.
63	225864		Ga. s.	Carminita II	37	25	58.0	12.8	6.7	1926	do.
64	206536	LBDW	Ga. s.	Carnegie	323	246	135.6	32.2	11.8	1909	Brooklyn, N. Y.
65	200800	KTBL	Ga. s.	²³ CAROL	84	73	86.0	21.2	12.4	1904	Boston, Mass.
66	212212		Ga. s.	Carola	17	11	49.2	10.3	4.7	1910	Bayonne, N. J.

¹ Formerly ga. y. Mystic.

² Formerly ga. y. Sonsy.

³ Formerly ga. y. {
a Topsy.
b Mona.
c Shrewsbury.
d U. S. S. Shrewsbury.
e Shrewsbury.
f Marelman.

⁴ Formerly ga. y. {
a Georgena II.
b Kathryn.

⁵ Formerly ga. s. Helen.

⁶ Formerly ga. y. Parthenia.

⁷ Formerly ga. y. Mary.

⁸ Formerly ga. y. C. A. Dolliver.

⁹ Formerly ga. y. {
a Chiquita.
b Larkspur II.
c Lazy Lady.

¹⁰ Formerly ga. y. {
a Able IV.
b Yama.
c Fro.

¹¹ Formerly U. S. Navy S. C. 107.

¹² Formerly ga. y. {
a Montclair.
b Rambler.
c Southwark.

Line No.	Crew	Horsepower	Name of owner	Home port	Address of owner
1	2	20	W. Findlay Downs.....	Philadelphia, Pa.....	1600 Walnut Street.
2	2	20	Clifford A. Cochran.....	New York, N. Y.....	57 East Fifty-second Street.
3	5	50	L. B. Thomas.....	Miami, Fla.....	West Palm Beach, Fla.
4	1	440	William D. Crowell.....	St. Louis, Mo.....	1620 Chemical Building.
5	7	400	F. O. Hubbell.....	Des Moines, Iowa.....	Hubbell Building.
6	2	260	Robert Graves.....	New York, N. Y.....	171 Madison Avenue.
7	4	200	J. J. Mantell.....	do.....	50 Church Street.
8	1	37	Edward Liebe.....	Philadelphia, Pa.....	125 South Orianna Street.
9	1	50	Milton B. Henderson.....	Portland, Oreg.....	188 Tillamook Street.
10	3	400	Albert T. Bell.....	Philadelphia, Pa.....	Atlantic City, N. J.
11	3	100	Lewis Herzog.....	New York, N. Y.....	390 West End Avenue.
12	3	50	Bradforth Ellsworth.....	do.....	1 Pierpont Street. (B.)
13	2	300	E. T. Wall.....	Los Angeles, Calif.....	Riverside, Calif.
14	8	b 90	Marie T. Garland.....	New Bedford, Mass.....	Bourne, Mass.
15	2	600	Benjamin R. Meyer.....	Los Angeles, Calif.....	760 South Hill Street.
16	1	175	John Graham.....	Seattle, Wash.....	1500 Dexter Horton Building.
17	1	14	J. Rulon Miller.....	New York, N. Y.....	6 Church Street.
18	2	16	Joseph R. Barrett.....	do.....	Flushing, N. Y.
19	1	44	J. Crosby Brown.....	Philadelphia, Pa.....	1531 Walnut Street.
20	8	b 250	Charles M. Swift.....	New York, N. Y.....	37 Wall Street.
21	3	25	W. S. Murchison.....	Beaufort, N. C.....	Raleigh, N. C.
22	6	180	Robert C. Roebbling.....	Washington, D. C.....	2432 Tracy Place NW.
23	1	12	Ross E. Hibler.....	Seattle, Wash.....	913 Wester Avenue.
24	4	440	Robert W. Winsor.....	Boston, Mass.....	115 Devonshire Street.
25	2	450	Robert Winsor.....	do.....	Do.
26	4	50	Alexander Laughlin.....	Pittsburgh, Pa.....	Sewickly, Pa.
27	1	35	Wm. A. Bain.....	Seattle, Wash.....	2172 Fairview Avenue N.
28	2	60	W. O. Atkinson.....	Philadelphia, Pa.....	Forty-seventh and Pine Streets.
29	1	50	Bernard S. Carroll.....	New York, N. Y.....	Woodcliff, N. J.
30	2	45	R. T. Carlyle.....	Savannah, Ga.....	616 West Thirty-seventh Street.
31	1	200	I. M. Kirlin.....	Detroit, Mich.....	400 Penobscot Building.
32	5	45	MacMillan Arotic Association (Ma.).....	Boston, Mass.....	73 Tremont Street.
33	2	450	Edward F. Murray.....	Bangor, Me.....	227 Pine Street.
34	4	440	Robert W. Leatherbee.....	New Bedford, Mass.....	Hatchville, Mass.
35	4	188	Robert W. Daniel.....	New York, N. Y.....	226 West Fifty-seventh Street.
36	1	80	Charles G. Roland.....	do.....	648 Fifty-fourth Street (B.).
37	1	16	A. A. Braymer.....	Seattle, Wash.....	300 Public Safety Building.
38	2	40	William Henderson.....	New Orleans, La.....	749 South Peters Street.
39	1	48	Thomas Leahy.....	New York, N. Y.....	Glen Cove, Long Island, N. Y.
40	3	470	Percy R. Pyne 2d.....	do.....	Roslyn, N. Y.
41	3	20	D. H. Kelly.....	Miami, Fla.....	
42	3	40	Mortimer Matthews.....	Cincinnati, Ohio.....	73 Blymer Building.
43	2	50	Little Lake Club (La.).....	New Orleans, La.....	830 Union Street.
44	2	300	Anne S. Larzelere.....	Philadelphia, Pa.....	Overbrook, Pa.
45	3	660	Charles O. West.....	Milwaukee, Wis.....	Manitowoc, Wis.
46	3	48	Edsel B. Ford.....	Detroit, Mich.....	7930 East Jefferson Avenue.
47	2	180	Eleanor Andrews Zimmer.....	Chicago, Ill.....	444 Arlington Place.
48	5	16	Theodore E. Ferriss.....	New York, N. Y.....	30 Church Street.
49	2	15	Frank Daniels.....	do.....	Rye, N. Y.
50	2	40	R. J. Luedermann.....	do.....	47 Beaumont Street (B.).
51	2	14	William J. Wright.....	New Orleans, La.....	16 Newcomb Boulevard.
52	2	30	Adolph Kuttroff.....	New York, N. Y.....	128 Duane Street.
53	1	14	Charles Burlingham.....	New London, Conn.....	Black Point, Conn.
54	2	60	Louis Sless.....	New Orleans, La.....	Lake Charles, La.
55	1	40	C. G. Meyer.....	New York, N. Y.....	62 William Street.
56	3	40	Boy Scouts of America.....	Milwaukee, Wis.....	120 Wisconsin Avenue.
57	13	150	Payne Whitney.....	New York, N. Y.....	14 Wall Street.
58	3	16	Max Mauran.....	Providence, R. I.....	Grosvenor Building.
59	11	b 600	J. Percy Bartram.....	New York, N. Y.....	17 Battery Place.
60	2	260	F. A. Dobbins.....	Miami, Fla.....	140 Southwest Twelfth Avenue.
61	4	50	J. O. Le Bourgeois.....	New Orleans, La.....	1525 State Street.
62	1	150	Frank B. Stearns.....	Cleveland, Ohio.....	Hanna Building.
63	3	115	G. E. Halliday.....	New York, N. Y.....	Walkhill, N. Y.
64	12	150	Carnegie Institution (U. S. A.).....	Washington, D. C.....	Sixteenth and P Streets NW.
65	12	100	Felix M. Warburg.....	New York, N. Y.....	52 William Street.
66	2	90	Frederic B. Pratt.....	do.....	26 Broadway.

¹³ Formerly ga. y. Dreamer.

¹⁴ Formerly ga. y. Donaldo.

¹⁵ Formerly ga. y. Shirley.

¹⁶ Formerly ga. y. {a Phillistina.

{b Lady Ann.

¹⁷ Formerly ga. y. White Wings.

¹⁸ Formerly ga. y. Lady Guyon.

¹⁹ Formerly {a ga. y. Cachalot.

{b British ga. y. Cachalot

²⁰ Formerly sch. Ruth.

²¹ Formerly schooner Alice.

²² Formerly ga. s. Arcostock.

{a Transient

²³ Formerly ga. y. {b Stephia.

{c Transient.

{a Oonas.

{b Julia.

{c Elfay.

²⁴ Formerly ga. y. {d Iris.

{e Vagabond

{f Iris.

Line No.	Official No.	Signal letters	Rig	Name of yacht	Tonnage		Register dimensions			When built	Where built
					Gross	Net	Length	Breadth	Depth		
MOTOR YACHTS—											
Continued											
1	213240		Ga. s.	Caroline	31	26	52.7	15.6	8.3	1915	Boston, Mass.
2	222891		Ga. s.	Caroline	51	34	73.0	14.0	6.7	1923	New York, N. Y.
3	209795		Ga. s.	Casco	26	20	51.5	18.2	5.2	1912	Salisbury, Md.
4	213264		Ga. s.	Casco	17	12	43.5	10.2	5.4	1915	Camden, Me.
5	219072		Ga. s.	Casco II	48	32	74.6	12.8	7.0	1920	New York, N. Y.
6	207718	LBQN	Ga. s.	Casilda	22	19	45.3	11.9	5.2	1910	Norwalk, Conn.
7	221870		Ga. s.	Catherine Morehead	18	9	40.1	12.9	2.9	1921	Morehead City, N. C.
8	216527	LMBS	Ga. s.	Cavaller	35	32	65.3	13.0	6.5	1918	East Greenwich, R. I.
9	214779	LGSB	Ga. s.	Cavaler	43	27	67.4	15.0	5.7	1910	New Orleans, La.
10	206251		Ga. s.	Cayuga	27	22	65.0	12.1	5.8	1909	New York, N. Y.
11	219010		Ga. s.	Cecilia	19	13	52.4	11.2	5.2	1918	West Lynn, Mass.
12	214198	LGCT	Ga. s.	Celeritas	26	17	60.2	11.4	4.0	1916	New York, N. Y.
13	212827	LFBII	Ga. s.	Celerity	24	16	59.0	10.3	4.3	1914	Port Clinton, Ohio.
14	222857	MDVK	Ga. s.	Celestine	79	54	104.3	14.9	8.3	1918	Boston, Mass.
15	209270	LCFM	Ga. s.	Cella	57	51	67.0	16.5	6.0	1911	New York, N. Y.
16	221431		Ga. s.	Cella B	29	27	44.4	11.7	2.2	1921	Chicago, Ill.
17	225779		Ga. s.	Cella M	19	13	47.0	11.6	5.2	1926	Bayonne, N. J.
18	221709		Ga. s.	Centaur	47	27	60.4	14.0	6.3	1921	Tranton, Mich.
19	224758		Ga. s.	Centaur	23	15	48.0	11.6	6.0	1925	City Island, N. Y.
20	225643		Ga. s.	Chance	38	33	64.0	16.6	8.8	1926	Shelburne, N. S.
21	211775	LDHK	Ga. s.	Charis II	40	27	57.0	16.1	5.7	1913	New York, N. Y.
22	224808		Ol. s.	Charlon II	30	37	51.2	14.2	5.2	1925	Salisbury, Md.
23	225212		Ga. s.	Charlotte	78	53	105.0	15.0	7.9	1919	Camden, Me.
24	225787		Ga. s.	Charlotte	32	24	63.2	11.9	4.2	1926	Bay City, Mich.
25	208866	LCBF	Ga. s.	Charlotte S.	49	44	73.0	14.1	10.0	1911	Stamford, Conn.
26	224828		Ga. s.	Charmarie	16	11	48.6	10.0	4.9	1925	New York, N. Y.
27	127529		Ga. s.	Charmer	31	27	56.3	15.5	6.9	1900	South Boston, Mass.
28	213321		Ga. s.	Charmilan II	23	15	52.8	10.9	6.0	1915	Annapolis, Md.
29	225816		Ga. s.	Charming Polly	46	31	74.8	13.1	5.6	1926	Vegesack, Germany
30	211263		Ga. s.	Chatana	16	11	38.7	11.0	6.4	1913	Port Clinton, Ohio.
31	224881		Ga. s.	Chauve Souris	30	23	58.0	15.5	8.4	1925	South Portland, Me.
32	232228		Ga. s.	Choo Kee II	34	23	70.2	11.1	6.5	1919	Nyack, N. Y.
33	201775		Ga. s.	Cheemaun	20	14	57.2	9.5	4.8	1905	New York, N. Y.
34	226394		Ga. s.	Cheerio	46	31	58.0	15.5	6.3	1927	Red Bank, N. J.
35	226010	MGFK	Ga. s.	CHELSEA	274	80	127.0	23.1	11.3	1926	Troon, Scotland.
36	217649		Ga. s.	Chicota	17	13	46.3	11.2	5.2	1906	Poughkeepsie, N. Y.
37	214678	LGQD	Ga. s.	Chieftain	159	108	100.0	20.7	9.8	1917	Camden, N. J.
38	225970		Ga. s.	Chimono	41	38	62.5	14.7	8.6	1926	Hawksbury, Nova Scotia.
39	224787	MFSR	Ga. s.	China Girl	34	15	43.2	16.0	7.6	1925	Newcastle, Me.
40	206290		Ga. s.	Chipper	23	19	50.7	11.0	6.0	1909	New York, N. Y.
41	212166	LDKS	Ga. s.	Chiquita	16	10	42.0	11.2	5.3	1914	Essington, Pa.
42	126905	KLTM	Ga. s.	Choctaw	19	18	44.7	14.4	6.6	1889	South Boston, Mass.
43	223175		Ga. s.	Christina II	51	35	56.5	16.5	8.8	1923	Cambridge, Md.
44	224410		Ga. s.	Cinderella	26	22	51.4	13.0	5.0	1918	Brooklyn, N. Y.
45	226412		Ga. y.	Cintra	26	12	62.5	12.1	4.5	1927	East Boothbay, Me.
46	93030	KPVB	Ga. s.	Circa	18	13	43.0	15.0	5.2	1900	Tottenville, N. Y.
47	206462		Ol. s.	City of Anacortes	30	24	58.8	12.2	3.5	1909	Decatur, Wash.
48	213848	LGRM	Ga. s.	Clan	67	59	79.6	16.5	6.2	1915	New York, N. Y.
49	214563		Ga. s.	Clarella	17	14	46.3	10.0	4.3	1916	Sibley, Mich.
50	213553		Ga. s.	Claribel	61	44	72.6	17.1	6.8	1915	Camden, Me.
51	216849		Ga. s.	Claribel	10	8	36.2	10.5	5.0	1913	Seattle, Wash.
52	220785		Ga. s.	Cleora	23	15	49.6	12.5	5.3	1920	Baltimore, Md.
53	210455		Ga. s.	Clew	22	15	59.7	13.6	3.7	1912	Solomons, Md.
54	127471		Ga. s.	Clifford Perlin	28	26	52.8	14.6	3.6	1900	Beaufort, N. C.
55	202216		Ga. s.	Clio	23	20	46.0	15.5	6.3	1905	Boston, Mass.
56	203050	LBFJ	Ga. s.	Clione	20	18	44.6	14.0	6.6	1906	East Boothbay, Me.
57	157623		Ga. s.	Clover	30	20	75.7	10.7	5.3	1901	Bristol, R. I.
58	220446		Ga. s.	Cluny	19	15	45.0	10.5	5.0	1927	Wilmington, Del.
59	224880		Ga. s.	Clytie	20	14	50.5	12.0	7.5	1925	Bath, Me.
60	222574	MDTP	Ga. s.	Cochecho	48	44	64.7	13.2	5.7	1922	Madisonville, La.
61	200855		Ga. s.	Cock Robin	18	11	45.0	12.4	6.1	1904	Bristol, R. I.
62	224168	MFQB	Ga. s.	Coconut	105	89	80.1	18.0	6.0	1924	Camden, N. J.
63	224186		Ga. s.	Cocoon	20	13	48.1	12.0	5.5	1924	Morris Heights, N. Y.
64	224817		Ga. s.	Colene	28	18	47.0	15.2	5.5	1925	Patchogue, N. Y.
65	222806		Ga. s.	Colleen	43	33	60.9	13.9	6.3	1923	Port Clinton, Ohio.

¹ Formerly ga. s. Alice W.

² Formerly ga. y. ^a Monk.
^b Lady Lou.
^c Belle Chance.

³ Formerly ga. y. Alsorle III.

⁴ Formerly ga. y. ^a Casilda.
^b Porpolse.

⁵ Formerly ga. s. Slnbad.

⁶ Formerly ga. y. Sidclare.

⁷ Formerly ^a Ga. s. Celeritas.
^b U. S. Navy ga. s. Celeritas

⁸ Formerly U. S. Navy S. C. 265.

⁹ Formerly ga. y. Wacouta.

¹⁰ Formerly ga. y. Altonia II

¹¹ Formerly ga. y. Granada III.

¹² Formerly ga. y. Arval.

¹³ Formerly ga. y. Oriole.

Yachts

753

Line No.	Crew	Horsepower	Name of owner	Home port	Address of owner
1	4	50	Roger Young.....	Newark, N. J.....	15 Clinton Street.
2	4	360	Marcus Lowe.....	New York, N. Y.....	Broadway and Forty-fifth Street.
3	2	40	R. W. Seabury.....	do.....	551 Fifth Avenue.
4	1	150	H. G. Denby.....	Wilmington, Del.....	Chadd's Ford, Pa.
5	3	200	H. A. Stoneham.....	New York, N. Y.....	15 West Forty-fourth Street.
6	1	27	Frank Kappe.....	Miami, Fla.....	1 South Miami Avenue Road.
7	2	40	John M. Morehead.....	Beaufort, N. C.....	Charlotte, N. C.
8	2	65	Lorenzo D. Armstrong.....	New York, N. Y.....	5 East Eighty-first Street.
9	2	150	Victor Camors.....	New Orleans, La.....	1215 Napoleon Avenue.
10	2	48	J. D. Gedney.....	Miami, Fla.....	Boynton, Fla.
11	2	215	Louis H. Ingraham.....	New York, N. Y.....	12 West Fifty-sixth Street.
12	1	400	Bertram E. Cox.....	Salem, Mass.....	Swampscott, Mass.
13	2	220	C. S. Cummings.....	Philadelphia, Pa.....	Atlantic City, N. J.
14	5	160	Knes Petranich.....	New York, N. Y.....	1938 Seventy-ninth Street.
15	3	70	Pine Hills (La.).....	Gulfport, Miss.....	Pine Hills, Miss.
16	2	9	A. J. Schiffeneder.....	Chicago, Ill.....	3242 North California Avenue.
17	3	b 1,000	Howard Motor Co. (Calif.).....	Los Angeles, Calif.....	6157 Hollywood Boulevard.
18	3	1,000	C. R. Dashiell.....	Miami, Fla.....	Miami Beach, Fla.
19	2	26	Glenn Stewart.....	Chrisfield, Md.....	Easton, Md.
20	3	40	Columbus Iselin II.....	Boston, Mass.....	Cambridge, Mass.
21	2	30	Charles H. Harris.....	Bridgeport, Conn.....	Norwalk, Conn.
22	2	80	Emanuel A. London.....	New York, N. Y.....	441 Exterior Street.
23	5	660	R. Arthur Cullman.....	Providence, R. I.....	128 North Main Street.
24	2	600	John J. Barlum.....	Detroit, Mich.....	American State Bank of Detroit.
25	2	200	United States National Bank of Los Angeles (U. S. A.).....	Los Angeles, Calif.....	
26	2	180	Charles J. Eisenlohr.....	Philadelphia, Pa.....	1305 Real Estate Trust Building.
27	4	24	Merritt-Chapman & Scott Corporation (Del.).....	New York, N. Y.....	17 Battery Place.
28	2	300	Richard Malcolmson.....	do.....	160 West Fifty-fourth Street.
29	5	b1,350	Henry H. Rogers.....	do.....	Southampton, N. Y.
30	1	35	Henry MoManus.....	New Bedford, Mass.....	Osterville, Mass.
31	3	35	Humphrey Birge.....	Gloucester, Mass.....	Norwood Heights.
32	4	800	James D. Mortimer.....	New York, N. Y.....	149 Broadway.
33	3	50	A. R. Merrill.....	Miami, Fla.....	Box 1402.
34	2	360	Clark Holbrook.....	Perth Amboy, N. J.....	Red Bank, N. J.
35	14	440	John F. Harris.....	Miami, Fla.....	Palm Beach, Fla.
36	2	25	John E. Oullen.....	Baltimore, Md.....	Catonsville, Md.
37	9	250	Albert B. Dick.....	Chicago, Ill.....	1550 North State Parkway.
38	2	65	Frederick Goodridge.....	New York, N. Y.....	7 East Sixty-fifth Street.
39	2	50	John O. Work.....	do.....	Oyster Bay, N. Y.
40	2	30	A. L. Butner.....	Beaufort, N. C.....	Winston-Salem, N. C.
41	2	24	E. E. Bishop.....	Tampa, Fla.....	Bradentown, Fla.
42	1	25	Geo. W. Holman, jr.....	Philadelphia, Pa.....	Toms River, N. J.
43	4	120	George Glchrist.....	New York, N. Y.....	120 Broadway.
44	5	60	Herman Lee Meader.....	do.....	10 West Thirty-third Street.
45	3	900	S. E. Hutchinson.....	Philadelphia, Pa.....	101 Public Ledger Building.
46	2	18	Arthur H. Kohlbusch.....	Chicago, Ill.....	1045 West Washington Boulevard.
47	3	60	Northwest Cruisers Co. (Wash.).....	Seattle, Wash.....	Anacortes, Wash.
48	6	60	James T. Patterson.....	Bridgeport, Conn.....	Milford, Conn.
49	1	300	J. Howard Van Sciver.....	Philadelphia, Pa.....	Twenty-fourth and Parkway Streets.
50	2	100	J. A. Brander.....	New York, N. Y.....	30 East Forty-second Street.
51	1	15	R. W. Cooke.....	Seattle, Wash.....	Box 1863.
52	2	50	W. R. Sutton.....	Baltimore, Md.....	Mount Washington, Baltimore, Md.
53	3	40	Wm. A. Matthews.....	do.....	115 Hopkins Place.
54	1	32	Laurence H. Wright.....	New York, N. Y.....	Freeport, N. Y.
55	1	18	B. V. E. Nordberg.....	Milwaukee, Wis.....	145 Forty-ninth Street.
56	1	9	John W. Knowles.....	New Bedford, Mass.....	88 Orchard Street.
57	3	200	A. C. Webb.....	New York, N. Y.....	Montauk, N. Y.
58	2	100	Ross McPherson.....	do.....	125 East Thirty-ninth Street.
59	1	20	Henry B. Plant.....	New London, Conn.....	Groton, Conn.
60	3	300	C. A. Spori.....	New Orleans, La.....	607 Whitney Building.
61	2	20	John P. Elton.....	New Haven, Conn.....	Waterbury, Conn.
62	5	220	William J. Matheson.....	Miami, Fla.....	418 Southwest Second Avenue.
63	2	300	M. M. Belding.....	New York, N. Y.....	903 Broadway.
64	1	90	C. V. Searing.....	do.....	Patchogue, N. Y.
65	1	120	Horace Parker.....	do.....	25 West Forty-third Street.

¹⁴ Formerly ga. y. (a) Coronet.
 (b) Christina 2d.
¹⁵ Formerly U. S. Navy ga. s. 5064.
¹⁶ Formerly yawl Myeera.
¹⁷ Formerly ga. s. Wissoc II.

(a) Betty M III.
 (b) Kadilla.
¹⁸ Formerly ga. y. (c) Freedom.
 (d) Romper.
¹⁹ Formerly ga. y. Daraga.
²⁰ Formerly ga. y. Dawn.
²¹ Formerly ga. y. Ahycce.

Line No.	Official No.	Signal letters	Rig	Name of yacht	Tonnage		Register dimensions			When built	Where built
					Gross	Net	Length	Breadth	Depth		
MOTOR YACHTS— Continued											
1	206939		Ga. s.	1 Colleen	56	38	78.5	14.2	7.1	1909	Seattle, Wash.
2	210142	LCKV	Ga. s.	2 Colleen	115	78	89.0	18.5	10.0	1912	Camden, N. J.
3	222235	MDQN	Ol. s.	Colleen	113	77	101.4	18.1	9.2	1922	Boston, Mass.
4	216485		Ga. s.	Colorado	20	13	47.2	12.0	5.5	1918	Los Angeles, Calif.
5	127662		Ga. s.	Comanche	36	30	58.8	16.0	8.1	1902	Boston, Mass.
6	210290		Ga. s.	3 Comanche	35	21	70.0	12.1	5.4	1912	Neponset, Mass.
7	202509		Ga. s.	Comet	65	47	67.3	16.3	7.3	1905	Greenport, N. Y.
8	215184		Ga. s.	4 Comet	23	16	54.3	12.0	5.5	1917	New York, N. Y.
9	205749		Ga. s.	Comfort	48	43	65.0	14.8	8.8	1899	Morris Heights, N. Y.
10	220253	LWTG	Ga. s.	5 Comfort	34	29	47.5	14.0	6.7	1920	Camden, N. J.
11	206102		Ga. s.	Comfort II	20	24	58.0	13.0	4.8	1909	New York, N. Y.
12	220401		Ga. s.	Comfort II	19	17	41.1	12.3	3.7	1920	Memphis, Tenn.
13	211854		Ga. s.	Commodore	18	17	47.6	15.3	4.1	1913	Amityville, N. Y.
14	206499		Ga. s.	Companion	25	21	53.6	11.2	4.3	1909	Sandusky, Ohio.
15	205940		Ga. s.	Comrade	31	29	50.4	17.9	4.8	1908	Pocomoke City, Md.
16	212434		Ga. s.	Comrade	34	33	40.8	16.3	7.5	1909	Bayonne, N. J.
17	219105		Ga. s.	Comrade II	47	42	49.0	14.9	5.2	1919	Patchogue, N. Y.
18	213482	LFNH	Ga. s.	Conejo	38	22	91.0	11.6	5.9	1915	Boston, Mass.
19	212491		Ga. s.	6 Conewago	150	147	92.0	18.2	11.6	1914	Manitowoc, Wis.
20	225123		Ga. s.	Conowingo	77	65	66.8	16.3	6.2	1925	New York, N. Y.
21	221853		Ol. s.	Conquista	109	67	105.4	14.5	8.8	1919	Bremerton, Wash.
22	126571	KGNT	Ga. s.	CONSTELLATION	157	118	123.7	24.9	12.9	1889	City Island, N. Y.
23	224925		Ga. s.	7 Consuelo	20	14	50.5	12.0	7.5	1925	Bath, Me.
24	211169	LCVP	Ga. s.	Content	26	20	50.2	11.6	6.6	1913	Camden, N. J.
25	215133		Ga. s.	8 Coosaw	42	34	63.0	14.0	6.3	1917	New York, N. Y.
26	225431		Ga. s.	Coquette	17	12	46.3	10.5	5.6	1926	do.
27	206537	LBFS	Ga. s.	CORINTHIA	66	45	78.7	14.4	7.1	1909	do.
28	210446		Ga. s.	9 Corlew	18	15	47.2	10.6	4.4	1908	Port Clinton, Ohio.
29	225989	MGID	Ga. s.	Cornet III	102	84	82.0	18.1	9.5	1920	New York, N. Y.
30	202075		Ga. s.	10 Coronet	57	39	80.9	14.0	5.9	1905	Morris Heights, N. Y.
31	208712		Ga. s.	Corsair	18	12	43.8	11.0	5.3	1911	Tacoma, Wash.
32	225410		Ga. s.	Corsair II	19	15	46.2	10.7	5.8	1926	do.
33	127648	KTCM	Ga. s.	Cossack	10	13	43.0	12.1	7.2	1902	Boston, Mass.
34	224776		Ga. s.	Countess	23	20	50.0	14.0	8.1	1925	City Island, N. Y.
35	217191	KNCB	Ga. s.	11 Coyote	44	30	72.5	14.0	7.4	1897	Long Island City, N. Y.
36	212904	LFCB	Ga. s.	Cresceus	33	26	61.7	12.8	5.6	1915	Fort Clinton, Ohio.
37	127770		Ga. s.	Cricket	19	11	44.7	13.2	5.3	1903	Wilmington, Calif.
38	205494	KWQT	Ga. s.	12 CRISTINA	123	78	103.3	17.3	9.2	1908	Boston, Mass.
39	226273		Ol. s.	Cristobal Colon	51	34	62.7	14.5	5.9	1926	Madisonville, La.
40	223834		Ga. s.	Crusader	32	22	43.0	13.5	7.5	1924	Bayhead, N. J.
41	213446		Ga. s.	Cruz del Sur	22	17	46.4	15.5	6.1	1915	Salisbury, Md.
42	225594	MGDR	Ga. s.	Curlow	27	23	57.1	14.7	8.7	1926	Wiscasset, Me.
43	224388		Ga. s.	Cutterhead	10	9	35.2	9.0	4.1	1925	Seattle, Wash.
44	107767	KRTH	Ol. s.	13 CUTTY SARK	250	122	110.0	26.0	19.0	1902	Wilmington, Del.
45	222192		Ga. s.	Cutty Sark	38	26	60.0	12.5	5.7	1922	Boston, Mass.
46	226297		Ga. s.	Cyomba	27	21	48.4	15.0	6.4	1927	Boothbay Harbor, Me.
47	222354	MDRP	Ol. s.	CYNTHIA	261	177	125.9	22.9	11.5	1922	Brooklyn, N. Y.
48	208112		Ga. s.	Cynthiana	25	17	50.0	15.0	5.0	1910	St Joseph, Mich.
49	225443	MGBH	Ga. s.	Cyrlo	30	24	65.8	12.4	5.8	1926	Boston, Mass.
50	224620		Ga. s.	Cythera	54	32	68.4	14.7	7.3	1925	Los Angeles, Calif.
51	225219		Ga. s.	Cythera	18	15	38.3	10.9	5.9	1925	Fairton, N. J.
52	214330		Ga. s.	14 Cythlen	37	22	63.4	13.0	6.5	1916	Neponset, Mass.
53	226181		Ol. s.	Damifino	39	27	57.7	14.0	6.1	1927	Bayonne, N. J.
54	202904		Ga. s.	15 Daphne	19	18	45.0	15.2	5.0	1906	Bay Shore, N. Y.
55	210922		Ga. s.	Daphne	10	7	36.5	8.6	2.6	1913	Belhaven, N. C.
56	212005		Ga. s.	Daphne	21	14	40.0	14.1	5.8	1912	Olympia, Wash.
57	209598		Ga. s.	Dark Island	17	12	60.0	10.5	4.7	1912	New York, N. Y.
58	212019		Ga. s.	16 Dart	27	18	66.3	11.4	6.3	1914	do.
59	208603	LBVN	Ol. s.	17 DAUNTLESS	513	412	168.2	33.5	18.5	1911	Port Richmond, N. Y.
60	221393		Ga. s.	Dauntless	25	23	47.9	14.3	5.0	1921	Atlantic City, N. J.
61	223961		Ga. s.	18 Dauntless	27	18	55.2	12.0	5.4	1924	Vegesack, Germany.
62	220749		Ga. s.	Dawn	18	12	48.0	12.0	5.5	1920	New York, N. Y.
63	221296		Ga. s.	Dawn	19	15	47.1	10.7	4.8	1916	Tacoma, Wash.
64	200029	KSNT	Ga. s.	Dawn II	24	21	49.3	14.5	5.0	1903	Fall River, Mass.
65	203136	KVLG	Ga. s.	19 Day Dream	121	97	83.8	23.6	4.8	1906	Greenwich, Conn.
66	206920		Ga. s.	Decoy	24	16	46.5	15.2	3.8	1909	Baltimore, Md.
67	226653		Ga. s.	Decoy	31	25	50.0	15.0	5.1	1926	New Bern, N. C.

1 Formerly {a ga. y. Colleen.
b British ga. y. Colleen.
a Nahmeoka.
b Hildbret.
c Awa.
d Kama.
e Kismet.
f Lady Grace.

2 Formerly ga. y. Leda.

3 Formerly ga. y. Signal.

4 Formerly ga. y. {a Donaldo.
b Marylin.
c Clare.

5 Formerly ga. y. {a Conewago.
b Speedwell.

6 Formerly ga. y. Saufarer.

7 Formerly ga. y. {a Marlon.
b Onwego.

8 Formerly ga. y. Norbeth.

Line No.	Crew	Horsepower	Name of owner	Home port	Address of owner
1	4	250	Baron Long	San Diego, Calif.	United States Grant Hotel.
2	6	100	James H. Cullen	New York, N. Y.	44 West Seventy-seventh Street.
3	7	300	Karl W. Erikson	do.	Flushing, N. Y.
4	4	50	Murray S. Vosburg	Los Angeles, Calif.	Azusa, Calif.
5	4	30	Paul Watkins	Salem, Mass.	Beverly, Mass.
6	4	120	James R. MacColl	Providence, R. I.	280 Waterman Street.
7	2	100	Corydou V. Searing	New York, N. Y.	Elizabeth, N. J.
8	3	180	Mrs. M. Landley Ryan	do.	Locust Valley, N. Y.
9	3	50	Charles H. Dieklinson	Los Angeles, Calif.	Merritt Building.
10	3	50	William Scheer	Miami, Fla.	Coral Gables, Fla.
11	3	228	Fred Metshal	do.	930 Southwest Eighth Avenue.
12	1	35	E. C. Cochran	Memphis, Tenn.	118 Madison Avenue.
13	1	30	John Vanderveer	New York, N. Y.	Babylon, N. Y.
14	2	60	Peter J. Higgins	Cleveland, Ohio	Youngstown, Ohio.
15	2	18	Evelyn Oakley	New York, N. Y.	Babylon, N. Y.
16	4	20	Frederick Webb	Newport, R. I.	Portsmouth, R. I.
17	1	45	Spencer Waters	New York, N. Y.	15 William Street.
18	5	600	Sam Josephthal	do.	405 Avenue O (B.).
19	8	160	Adrian C. Humphreys	do.	35 Broadway.
20	4	200	G. W. Fleming	do.	1000 Park Avenue.
21	3	660	Evelyn B. Gifford	Los Angeles, Calif.	Pasadena, Calif.
22	21	150	Herbert M. Sears	Boston, Mass.	Beverly, Mass.
23	2	15	J. Burr Bartram	New York, N. Y.	17 Battery Place.
24	1	75	M. B. Megarico	Philadelphia, Pa.	Wyncote, Pa.
25	2	60	Robert H. McCurdy	New York, N. Y.	Falmouth, Mass.
26	2	360	Louis de B. Moore	do.	405 Fifth Avenue.
27	5	160	Donald A. Harper	Newark, N. J.	East Orange, N. J.
28	2	38	Thomas B. Taylor	New York, N. Y.	Port Washington, N. Y.
29	3	160	Charles V. Bossert	do.	1335 Grand Street (B.).
30	4	100	Reinhard Hall	do.	7822 Twelfth Avenue (B.).
31	1	24	Evans Investment Co. (Calif.)	Los Angeles, Calif.	Monrovia.
32	1	60	B. F. Jacobs	Tacoma, Wash.	Puyallup, Wash.
33	2	20	Harrison Smith	Hartford, Conn.	West Hartford, Conn.
34	1	40	L. Gordon Hamersley	New York, N. Y.	67 Wall Street.
35	3	90	Fred Paul	Chicago, Ill.	703 South Marshfield Avenue.
36	2	100	Charles Coryell	Port Huron, Mich.	Bay City, Mich.
37	2	38	Hancock Banning	Los Angeles, Calif.	Wilmington, Calif.
38	7	250	Herman W. Falk	Milwaukee, Wis.	404 Terrace Avenue.
39	5	120	F. C. Pjerrou	New Orleans, La.	921 Stewart Court.
40	1	40	Louis H. Parke	Philadelphia, Pa.	1920 Pine Street.
41	3	15	C. N. Munson	Key West, Fla.	Ramrod, Fla.
42	3	40	Charles Lea Andrews	New York, N. Y.	42 Broadway.
43	1	50	Arthur A. Nordhoff	Seattle, Wash.	540 Thirty-sixth Avenue N.
44	12	^b 150	Alexander Smith	New York, N. Y.	366 Madison Avenue.
45	3	160	C. T. Jeffery	Boston, Mass.	Hotel Plaza.
46	1	40	Bacho McE. Whitlock	New York, N. Y.	90 Wall Street.
47	9	450	Merrill B. Mills	do.	Manhattan Club.
48	1	37	H. H. Flier	Miami, Fla.	Box 942.
49	3	450	Robert C. Morse	Boston, Mass.	19 Congress Street.
50	1	80	Victor Girard	Los Angeles, Calif.	Venice, Calif.
51	1	65	Dr. W. P. Glendon	Philadelphia, Pa.	Bridgeton, N. J.
52	3	90	E. T. Bedford	Bridgeport, Conn.	Green's Farms, Conn.
53	2	^b 170	Thomas F. Manville, jr.	New York, N. Y.	292 Madison Avenue.
54	3	50	Roger H. Williams	do.	31 West Twelfth Street.
55	3	20	D. T. Taylor	Washington, N. C.	
56	2	15	W. J. Foster	Tacoma, Wash.	Olympia, Wash.
57	3	200	Marjorie Bourne	Ogdensburg, N. Y.	Gwynedd Valley, Pa.
58	3	400	James Thomas	Newark, N. J.	1177 Broad Street.
59	28	320	Herbert W. Hanan	New York, N. Y.	Brooklyn, N. Y.
60	1	24	Wm. A. Caywood	Philadelphia, Pa.	Ventnor City, N. J.
61	2	120	James F. Newcomb & Co. (N. Y.)	New York, N. Y.	330 Seventh Avenue.
62	2	105	William T. Donnelly	do.	17 Battery Place.
63	1	30	H. V. Dubols	Seattle, Wash.	Nap, Calif.
64	2	37	Thomas Rumney	New York, N. Y.	Bayside, N. Y.
65	3	280	Sandringham (N. Y.)	do.	405 Lexington Avenue.
66	2	20	Sifford Pearre	Baltimore, Md.	405 Lexington Avenue.
67	1	125	Wm. B. Blades	New Bern, N. C.	Munsey Building.

¹⁰ Formerly ^a ga. y. Coronet.
^b U. S. ga. s. Coronet.

¹¹ Formerly ^a st. s. Coyote.
^b U. S. Navy ga. s. Coyote.

¹² Formerly ga. y. ^a Cristina.
^b Esperanza.

^c Jorosa.
^d Suzanne.

¹³ Formerly ol. s. Adriadne.

¹⁴ Formerly ga. y. ^a Albion.
^b Geraldine.

¹⁵ Formerly ga. s. ^a Marirosa.
^b Joan III.

¹⁶ Formerly ga. y. Flier.

¹⁷ Formerly ga. y. ^a Karina.
^b Undaunted.

¹⁸ Formerly German ga. y. Dauntless.

¹⁹ Formerly ga. y. Onawa II.

Line No.	Official No.	Signal letters	Rig	Name of yacht	Tonnage		Register dimensions			When built	Where built
					Gross	Net	Length	Breadth	Depth		
MOTOR YACHTS--											
Continued											
1	226146		Ga. s.	Dede II.....	21	14	47.8	11.5	4.7	1926	Vege sack, Germany.....
2	225776		Ga. s.	Deerhound.....	19	13	48.2	11.4	5.0	1917	Marblehead Mass.....
3	218211	L R K J	Ga. s.	De Grasse.....	50	41	78.5	12.7	7.8	1918	Neponset, Mass.....
4	220365		Ga. s.	Delfred.....	70	48	74.0	15.1	7.5	1927	New York, N. Y.....
5	225124		Ga. s.	Dellah II.....	70	55	72.5	15.0	6.8	1925	do.....
6	224010		Ga. s.	Delma B.....	22	15	54.9	11.3	7.2	1921	St. Louis, Mo.....
7	213709	L F P S	Ga. s.	Delphine.....	17	16	37.8	11.9	4.7	1915	Atlantic City, N. J.....
8	211504	L D F N	Ga. s.	Desire.....	73	49	84.4	16.1	8.0	1913	Galveston, Tex.....
9	25327		Ga. s.	¹ Diblesse.....	21	6	43.2	15.5	5.5	1900	Gloucester, Mass.....
10	213026		Ga. s.	² Diablo (composite).....	27	27	52.1	14.1	9.3	1915	Bristol, R. I.....
11	224764		Ga. s.	Diamond W.....	20	14	50.5	12.0	7.5	1925	Bath, Me.....
12	205283		Ga. s.	³ Diana.....	48	28	71.5	13.1	7.0	1907	Boston, Mass.....
13	223070		Ga. s.	⁴ Dick.....	31	21	60.9	11.5	6.8	1924	City Island, N. Y.....
14	213133	L F J C	Ga. s.	Dicksadec.....	45	31	53.2	17.0	5.2	1914	Miami, Fla.....
15	157575	L G W V	Ga. s.	⁵ Dione.....	18	15	42.5	14.2	5.6	1900	Baltimore, Md.....
16	223845	M F N B	Ga. s.	Discoverer.....	46	36	66.0	18.0	9.6	1924	Wiscasset, Me.....
17	220257	M Q J W	Ga. s.	Dispatch.....	16	11	46.9	9.5	5.6	1927	Lynn, Mass.....
18	219400		Ga. s.	Dispatch II.....	20	12	58.2	12.3	4.9	1919	West Norfolk, Va.....
19	205684	K W R J	Ga. s.	⁶ DIXIE.....	65	44	94.5	14.1	8.0	1908	City Island, N. Y.....
20	208979	L C B T	Ga. s.	Dixie.....	27	18	54.1	10.5	6.3	1911	Essington, Pa.....
21	228578	M G L S	Ga. s.	Dixie Belle.....	128	110	88.0	18.0	8.9	1927	Camden, N. J.....
22	211227		Ga. s.	⁷ Dodger II.....	29	19	75.7	10.2	5.9	1913	New York, N. Y.....
23	220089		Ga. s.	⁸ Dodger III.....	24	16	58.2	11.0	5.5	1920	do.....
24	205359		Ga. s.	⁹ Dodjewel.....	30	28	50.7	13.0	5.7	1908	do.....
25	204378		Ga. s.	Doloma.....	43	29	65.9	14.0	6.6	1907	Spring Lake, Mich.....
26	222157	M D P N	Ol. s.	¹⁰ DOLPHIN.....	495	214	169.1	24.0	13.1	1922	Newport News, Va.....
27	222312		Ga. s.	Domino.....	35	31	46.5	14.8	5.6	1922	Keyport, N. J.....
28	220393	M B D K	Ga. s.	¹¹ Domino II.....	48	43	56.1	10.0	7.2	1920	Camden, N. J.....
29	208817	L B W M	Ga. s.	¹² Donaldo.....	85	58	99.9	16.7	7.7	1911	Nyack, N. Y.....
30	210044		Ga. s.	¹³ Don Mardel.....	23	18	47.0	11.3	5.7	1912	Boston, Mass.....
31	224255		Ga. s.	¹⁴ Donnygill.....	79	49	64.9	18.0	6.0	1924	Bath, Me.....
32	209043		Ga. s.	¹⁵ Donosarri.....	56	49	84.0	15.6	6.6	1911	Port Chester, N. Y.....
33	210253		Ga. s.	Dont Worry.....	19	11	45.6	9.1	3.9	1916	Evansville, Ind.....
34	224503		Ga. s.	Dooden.....	21	14	52.3	12.0	6.0	1925	Los Angeles, Calif.....
35	214867		Ga. s.	Dora F.....	31	26	55.4	12.9	5.5	1917	Camden, N. J.....
36	223159	M F G H	Ga. s.	¹⁶ Dorello II.....	23	20	59.0	13.6	7.8	1912	East Boothbay, Me.....
37	208220	L B R Q	Ga. s.	¹⁷ DORETTE.....	48	42	53.6	13.7	4.8	1907	Brooklyn, N. Y.....
38	213723	L F P W	Ga. s.	¹⁸ Dorinda.....	82	71	73.0	18.1	8.5	1915	Camden, N. J.....
39	225400	M F W Q	Ga. s.	Doris.....	70	48	74.0	15.1	7.5	1928	New York, N. Y.....
40	226421		Ga. s.	¹⁹ Doris.....	19	17	38.6	11.3	4.7	1926	Mahone Bay, Nova Scotia.....
41	220538		Ga. s.	Doris.....	19	15	45.0	10.5	5.0	1927	Wilmington, Del.....
42	224553		Ga. s.	Doricon.....	11	9	35.1	9.1	4.5	1925	Seattle, Wash.....
43	225990		Ga. s.	Doromar.....	70	48	74.0	15.1	7.5	1926	New York, N. Y.....
44	224454		Ga. s.	Dorothea II.....	24	19	48.8	12.0	5.1	1925	College Point, N. Y.....
45	215276		Ga. s.	Dorothy.....	19	16	55.6	10.3	4.4	1915	Salisbury, Md.....
46	222453	M D S K	Ga. s.	²⁰ Dorothy.....	77	50	104.8	14.8	8.0	1918	Kingston, N. Y.....
47	223742		Ga. s.	²¹ Dorothy.....	44	36	58.1	14.3	6.5	1924	Port Clinton, Ohio.....
48	226415		Ga. s.	Dorothy III.....	20	17	44.6	10.7	5.2	1927	do.....
49	206513		Ga. s.	Dorothy B.....	17	14	55.0	10.1	5.1	1907	New York, N. Y.....
50	214547		Ga. s.	Dorothy B.....	20	9	41.6	13.7	6.8	1916	Friendship, Mo.....
51	210649		Ga. s.	²² Dorothy L.....	18	16	47.2	10.4	4.9	1912	Bay City, Mich.....
52	224213		Ga. s.	Dorsal.....	45	27	71.1	15.0	7.0	1924	Los Angeles, Calif.....
53	224020	M F P Q	Ga. s.	Down North.....	38	32	59.4	10.5	7.8	1924	Mahone Bay, Nova Scotia.....
54	225355	M F W J	Ga. s.	Dragon.....	41	23	60.0	14.5	9.5	1925	Port Hawkesbury, Nova Scotia.....
55	225634		Ga. s.	Dream.....	20	14	43.5	10.8	5.8	1926	Los Angeles, Calif.....
56	226527	M G L N	Ga. s.	Dream.....	61	41	75.3	14.0	6.4	1927	Camden, N. J.....
57	214204	L (F) D	Ga. s.	²³ Dream Girl.....	16	12	40.6	10.5	5.7	1915	Hollyonk, Del.....
58	226434	M G D V	Ga. s.	Dreamer.....	34	21	58.1	12.8	5.8	1920	Vege sack, Germany.....
59	224703		Ga. s.	Dreamer II.....	34	23	58.9	14.1	5.2	1925	Salisbury, Md.....
60	221155		Ol. s.	Dreamerie.....	65	54	70.6	16.6	6.8	1921	Utsaladdy, Wash.....
61	203999	K W B J	Ga. s.	²⁴ Dreamwold.....	18	12	45.7	12.9	4.0	1907	New Haven, Conn.....
62	221235		Ga. s.	²⁵ Drieka.....	22	17	53.9	11.0	4.9	1921	Milwaukee, Wis.....
63	225092		Ga. s.	Drifter.....	17	11	43.0	10.5	5.3	1925	Morris Heights, N. Y.....

¹ Formerly ga. y. ^a Unfile, ^b Delna.
² Formerly ^a ga. y. Haswell, ^b Canadian schooner yacht Haswell, ^c Canadian schooner yacht Diablo.
³ Formerly ga. y. ^a Faalua, ^b Wanderlust.
⁴ Formerly ga. y. Myone.
⁵ Formerly ^a Dione, ^b Sea Scamp.

⁶ Formerly ga. y. Gertrude IV
⁷ Formerly ^a ga. y. Dodger II, ^b U. S. Navy ga. s. Dodger II.
⁸ Formerly ga. y. ^a Flobunk, ^b Flowin, ^c Adele.
⁹ Formerly ga. y. ^a Nahmecka, ^b Arline, ^c Anado.

Line No.	Crew	Horsepower	Name of owner	Home port	Address of owner
1	1	140	John W. Anderson.....	Detroit, Mich.....	1928 Buhl Building.
2	2	150	Fred. W. Gordon.....	New York, N. Y.....	51 East Forty-second Street.
3	6	220	Mineral State Coal Co. (W. Va.).....	Baltimore, Md.....	Munsey Building.
4	3	200	New York Yacht Launch & Engine Co. (N. Y.).....	New York, N. Y.....	Morris Heights, N. Y.
5	3	200	J. S. Coffin.....	do.....	Englewood, N. J.
6	1	50	Stephen Trupiano.....	New Orleans, La.....	1029 Patterson Street.
7	1	150	Eugene Wynfield.....	Philadelphia, Pa.....	Atlantic City, N. J.
8	2	150	Thomas C. Landi.....	New York, N. Y.....	15 William Street.
9	3	24	John B. Kelley.....	do.....	49 East Tenth Street.
10	2	25	W. W. Pedder.....	Los Angeles, Calif.....	3301 West Seventh Street.
11	1	20	Charles E. F. McCann.....	New York, N. Y.....	233 Broadway.
12	3	100	William Sternfeld.....	do.....	1878 Seventh Avenue.
13	3	1,200	Albert Raymol.....	Philadelphia, Pa.....	Atlantic City, N. J.
14	3	48	James H. Baker.....	St. Augustine, Fla.....	Daytona, Fla.
15	3	15	William Lawton.....	Albany, N. Y.....	Kingston, N. Y.
16	4	65	Joseph Pultizer.....	Ellsworth, Me.....	Bar Harbor, Me.
17	1	440	Charles A. Welch.....	Salem, Mass.....	Marblehead, Mass.
18	3	200	Fetena John Critzos.....	New York, N. Y.....	69 West Ninety-seventh Street.
19	6	120	P. A. Rose.....	do.....	30 East Forty-second Street.
20	2	50	Walter E. Reid.....	Bath, Me.....	Georgetown, Me.
21	7	300	Jacob Aron.....	New York, N. Y.....	95 Wall Street.
22	3	240	Reinhard Hall.....	do.....	7822 Twelfth Avenue (B.).
23	2	400	Harold I. Pratt.....	do.....	26 Broadway.
24	2	50	J. W. Vallant.....	Baltimore, Md.....	224 N. Charles Street.
25	2	60	Alex W. Hompe.....	Grand Haven, Mich.....	Grand Rapids, Mich.
26	21	1,100	Mortimer L. Schiff.....	New York, N. Y.....	52 William Street.
27	3	40	R. W. Wells.....	Milwaukee, Wis.....	Menominee, Mich.
28	3	70	A. G. Southworth.....	New York, N. Y.....	Fifty-fifth Street and Broadway.
29	6	250	Steadman Fruit Co. (Tex.).....	Port Arthur, Tex.....	Beaumont, Tex.
30	1	35	Donald H. Cowl.....	New York, N. Y.....	20 West Fourteenth Street.
31	5	100	Frederick C. Voss.....	Miami, Fla.....	Hypoluxo, Fla.
32	4	150	Ammex Co. (Calif.).....	Los Angeles, Calif.....	987 Arapahoe Street
33	2	32	Michael D. Helfrich.....	Evansville, Ind.....	601 West Franklin Street.
34	1	450	W. Chas. Swott.....	Los Angeles, Calif.....	6660 Lexington Avenue.
35	3	38	Robert F. Nowalk.....	Philadelphia, Pa.....	520 Burnham Road.
36	3	55	Frederick A. Flood.....	Salem, Mass.....	Marblehead, Mass.
37	2	65	E. R. Tuttle.....	Miami, Fla.....	36 East Flagler Street.
38	4	120	R. W. Bingham.....	Louisville, Ky.....	Louisville Times.
39	3	200	Walker P. Inman.....	New York, N. Y.....	420 West End Avenue.
40	2	60	C. W. Lane.....	Brunswick, Ga.....	
41	1	100	Chicago Waste Co. (Ill.).....	Chicago, Ill.....	1210 Elston Avenue.
42	1	100	L. E. Titus.....	Seattle, Wash.....	Olympia, Wash.
43	3	200	New York Yacht Launch & Engine Co. (N. Y.).....	New York, N. Y.....	Morris Heights, N. Y.
44	1	65	Alfred Robert Kraemer.....	do.....	College Point, N. Y.
45	2	165	Walter E. Henes.....	Milwaukee, Wis.....	Menominee, Mich.
46	7	450	Henry Williams.....	New Haven, Conn.....	Hamdon, Conn.
47	3	320	Packard Motor Car Co.....	Detroit, Mich.....	1580 East Grand Boulevard.
48	2	200	Charles Somers.....	Sandusky, Ohio.....	Port Clinton, Ohio.
49	1	50	K. A. Beckel.....	New York, N. Y.....	World Building.
50	3	36	Oliver G. Ricketson.....	New Bedford, Mass.....	South Dartmouth, Mass.
51	2	40	Edna M. Schulte.....	St. Augustine, Fla.....	Datona Beach, Fla.
52	2	350	Harold Barneson.....	Los Angeles, Calif.....	Care General Petroleum Corporation.
53	3	50	Leland Ross.....	New York, N. Y.....	46 Park Avenue.
54	1	25	Robert N. Bavler.....	do.....	New Rochelle, N. Y.
55	1	65	Edgar H. Howes.....	Los Angeles, Calif.....	337 North Mathews Street.
56	4	500	F. L. Dubosque.....	New York, N. Y.....	Pennsylvania Railroad Building.
57	1	40	Leta B. Brown.....	Tampa, Fla.....	St. Petersburg, Fla.
58	1	130	David B. Roberts.....	Hartford, Conn.....	East Hartford, Conn.
59	2	170	C. Russell Hinchman.....	Philadelphia, Pa.....	Bryn Mawr, Pa.
60	1	120	Schafer Bros. Lumber & Door Co. (Wash.).....	Seattle, Wash.....	Montesano, Wash.
61	2	28	William Burghoff.....	New York, N. Y.....	College Point, N. Y.
62	3	160	Henry E. Boyster.....	Detroit, Mich.....	General Motors Building.
63	2	360	F. C. Frost.....	Corpus Cristi, Tex.....	Rockport, Tex.

¹⁰ Formerly ga. y. }
 a Itasca II.
 b Get Away.
 c Mimspearl.
 }
¹¹ Formerly ga. y. }
 a Hessian.
 b Eveleen III.
 c Warrior II.
 }
¹² Formerly ga. y. }
 a Editha.
 b Clorita.
 c Seabee.
 }
¹³ Formerly ga. y. Stopawhille.

¹⁴ Formerly British ga. y. Cosy.
¹⁵ Formerly U. S. Navy S. C. 422.
¹⁶ Formerly ga. y. }
 a Phirenger.
 b Adella K.
 }
¹⁷ Formerly ga. y. }
 a Frances II.
 b Rita H.
 }
¹⁸ Formerly ga. y. Gertrude.
 }
¹⁹ Formerly ga. y. }
 a I. O. U.
 b Thetis VII.
 c Arbella.

Line No.	Official No.	Signal letters	Rig	Name of yacht	Tonnage		Register dimensions			When built	Where built
					Gross	Net	Length	Breadth	Depth		
MOTOR YACHTS—Continued											
1	206860		Ga. s.	Drone.....	30	20	41.6	13.8	7.0	1909	New Rochelle, N. Y.
2	221470		Ga. s.	¹ Dumdora.....	31	25	47.3	13.0	5.5	1921	Keyport, N. J.
3	210242		Ga. s.	Dusky.....	16	11	55.5	9.4	5.9	1910	Port Clinton, Ohio.
4	224897		Ga. s.	Dutchess.....	20	10	50.1	11.0	5.6	1925	Poughkeepsie, N. Y.
5	214369		Ga. s.	² Dux II.....	28	18	66.6	11.4	5.1	1916	New York, N. Y.
6	223257	MFGW	Ga. s.	Dwyn Wen (composite).....	86	65	93.0	20.0	9.5	1906	Dartmouth, England.
7	207580		Ga. s.	E. E. E. E.....	57	39	79.8	13.6	6.4	1910	Detroit, Mich.
8	207406		Ga. s.	Eagle.....	19	15	45.0	12.0	6.4	1910	Stamford, Conn.
9	216658		Ga. s.	Eagle Point.....	24	19	46.1	14.0	4.8	1918	Pleasure Bay, N. J.
10	208707		Ga. s.	⁴ Eaglet.....	62	36	79.8	15.0	6.8	1911	Boston, Mass.
11	226186	MGR	Ga. s.	Eala.....	127	110	85.0	18.0	8.9	1926	Camden, N. J.
12	224580		Ga. s.	East Wind.....	14	11	37.8	9.7	5.6	1922	Vancouver, British Columbia.
13	225678		Ga. s.	Edamena IV.....	103	70	96.0	17.4	7.9	1926	Boston, Mass.
14	136913		Ga. s.	Edith.....	19	13	49.8	9.4	5.4	1900	Syracuse, N. Y.
15	205811		Ga. s.	⁶ Edith.....	44	37	7.8	17.0	7.2	1908	Stamford, Conn.
16	225530		Ga. s.	⁷ Editha.....	19	15	45.0	10.5	5.0	1926	Wilmington, Del.
17	219190	LTNV	Ga. s.	⁸ Edith III.....	33	28	47.5	14.0	6.7	1919	Camden, N. J.
18	204158	KWCT	Ga. s.	⁹ Edlouadma.....	44	38	64.4	15.0	6.1	1907	Long Island City, N. Y.
19	210016		Ga. s.	Edna.....	17	12	46.0	11.5	5.6	1912	Los Angeles, Calif.
20	218609		Ga. s.	¹⁰ Edna B.....	89	81	68.8	18.5	5.4	1919	Miami, Fla.
21	213212	LFKM	Ga. s.	¹¹ Edora.....	71	56	80.7	15.9	7.1	1915	Morris Heights, N. Y.
22	220395	MBDN	Ga. s.	¹² Edora II.....	48	43	56.1	16.0	7.2	1920	Camden, N. J.
23	221077		Ga. s.	¹³ Edsella.....	73	18	59.3	12.3	4.5	1912	Essington, Pa.
24	216812		Ga. s.	Edward G. S.....	29	19	70.9	10.8	5.7	1912	Biloxi, Miss.
25	225734		Ga. s.	Efra II.....	20	14	45.3	12.4	5.3	1926	Babylon, N. Y.
26	212290		Ga. s.	El Anita.....	16	12	42.4	11.6	4.5	1910	St. Andrew, Fla.
27	225477		Ga. s.	Elberlin.....	40	27	53.2	14.3	5.4	1926	Salisbury, Md.
28	226547		Ga. s.	¹⁴ El Capitan.....	8	5	33.2	8.2	4.2	1918	Boston, Mass.
29	226093		Ga. s.	Elco.....	19	13	47.0	11.6	5.2	1926	Bayonne, N. J.
30	224978		Ga. s.	¹⁵ Elda.....	23	15	62.5	11.0	5.8	1925	Bath, Me.
31	226445		Ol. s.	El Dorado.....	47	31	62.4	15.0	7.6	1927	Los Angeles, Calif.
32	225605	MGCP	Ga. s.	Elda.....	52	36	77.7	14.1	6.0	1926	Stamford, Conn.
33	121128		Ga. s.	¹⁶ El Mar.....	27	22	44.0	16.2	5.5	1878	San Francisco, Calif.
34	220293		Ga. s.	¹⁷ El Perrito.....	37	25	60.6	14.6	5.8	1920	Onkland, Calif.
35	214320	LGFN	Ga. s.	¹⁸ El Tejado.....	85	72	95.6	17.5	9.0	1916	Stamford, Conn.
36	224212		Ga. s.	El Toro.....	19	13	53.5	9.6	4.9	1924	Seattle, Wash.
37	225831		Ga. s.	El Vera.....	9	8	27.8	8.0	4.9	1926	Tacoma, Wash.
38	215036		Ga. s.	¹⁹ Elaine.....	19	18	40.0	13.3	4.5	1917	Camden, N. J.
39	207852		Ga. s.	Elator IV.....	18	11	60.0	10.4	5.2	1909	Oshkosh, Wis.
40	222953	MFCH	Ga. s.	²⁰ Elbar.....	30	18	51.7	12.3	5.4	1923	Bayonne, N. J.
41	218480	MDJS	Ga. s.	Elbaroda.....	53	36	81.0	14.3	6.0	1919	New York, N. Y.
42	92806		Ga. s.	Eleanor.....	53	36	79.0	14.7	7.1	1897	Middletown, Conn.
43	225965		Ga. s.	²¹ Eleanor III.....	24	12	47.4	12.9	5.8	1926	Falmouth, Me.
44	207640		Ga. s.	²² Eleanor.....	18	13	50.8	11.0	4.8	1910	Boston, Mass.
45	203614	KVFN	Ga. s.	Eleanor IV.....	32	27	54.6	14.1	6.0	1906	Long Island City, N. Y.
46	224469		Ga. s.	Eleanor Francis.....	11	9	33.7	9.5	5.1	1925	Seattle, Wash.
47	226751		Ga. s.	Elenor Mac.....	12	10	35.4	9.0	4.2	1927	do.
48	211194	LCWB	Ga. s.	Elemah.....	16	16	51.3	11.2	6.5	1913	New York, N. Y.
49	214659	LGPN	Ga. s.	Elf.....	22	15	52.0	12.2	4.8	1917	Atlantic City, N. J.
50	213211		Ga. s.	²³ Elfen II.....	32	24	57.5	14.1	6.0	1915	Morris Heights, N. Y.
51	220550	MBJP	Ol. s.	²⁴ Elia.....	186	106	117.9	21.0	9.5	1920	Long Beach, Calif.
52	212184	LDKV	Ga. s.	Elise.....	28	19	56.9	13.5	6.3	1914	Essington, Pa.
53	222463	MDSL	Ga. s.	Elise.....	45	40	53.6	17.4	9.0	1922	Camden, N. J.
54	214858		Ga. s.	Elizabeth.....	26	17	57.0	11.9	5.0	1910	Chicago, Ill.
55	23722		Ga. s.	Elizabeth.....	18	12	46.3	11.6	5.2	1920	North Tonawanda, N. Y.
56	223917		Ga. s.	Elizabeth.....	18	12	44.0	12.6	7.5	1924	Thomaston, Me.
57	220457	MBGK	Ga. s.	Elizabeth II.....	19	12	39.2	11.5	6.1	1920	Philadelphia, Pa.
58	226384		Ga. s.	Elizabeth Ann III.....	59	47	62.7	15.5	6.3	1927	New York, N. Y.
59	203174		Ga. s.	Elkhorn.....	63	47	81.5	13.7	7.0	1906	Boston, Mass.
60	222301	MDRC	Ga. s.	²⁵ Eljena.....	30	18	51.7	12.3	5.4	1922	Bayonne, N. J.
61	222240		Ga. s.	Ella E. Hiltner.....	78	53	104.6	14.7	7.9	-----	Unknown.
62	222763		Ga. s.	Elldce.....	33	26	57.8	12.7	5.5	1923	Atlantic City, N. J.
63	208617	LBVQ	Ga. s.	Ellen.....	28	19	67.4	12.2	5.0	1911	Port Richmond, N. Y.
64	209819		Ga. s.	Ellenora.....	24	21	42.0	11.8	5.6	1912	Hoquiam, Wash.

¹ Formerly ga. y. Vanille.
 (a) Sussano.
³ Formerly ga. y. (a) K. Elanore.
 (c) Rambler III.
⁴ Formerly ga. y. (a) Privateer.
 (b) Joy.
⁴ Formerly (a) ga. y. Eaglet.
 (b) U. S. N. Eaglet.
⁵ Formerly ga. y. (a) Cynthia II.
 (b) Turpon.
 (c) Wilrose II.
⁶ Formerly ga. y. Blinbo.

⁷ Formerly ga. y. (a) Riette II.
 (b) Alexandra
 (c) Lillian II.
⁸ Formerly ga. y. (a) Miramar.
 (c) Spitfire IV.
⁹ Formerly ga. y. Helen Louise Norris.
¹⁰ Formerly ga. y. Reloa II.
 (a) Reverie.
 (b) Riposando.
 (c) Maroya.
¹¹ Formerly ga. y. Ponce.
¹² Formerly U. S. Navy No. 6585.

Line No.	Crew	Horsepower	Name of owner	Home port	Address of owner
1	2	25	Levin B. Huntington	New York, N. Y.	New Rochelle, N. Y.
2	2	200	John R. Fell	Miami, Fla.	Palm Beach, Fla.
3	3	65	Henry A. Griffin	New York, N. Y.	115 East Seventy-third Street.
4	2	230	Howard Bouldton	do.	74 Broadway.
5	3	300	C. F. Colcord	Miami, Fla.	Miami Beach, Fla.
6	10	65	Eugene Overton	Los Angeles, Calif.	621 West Twenty-third Street.
7	2	100	B. F. Everett	Detroit, Mich.	Riekenbacker Motor Co.
8	2	25	Roy Lockwood	Bridgeport, Conn.	Stamford, Conn.
9	4	37	Bernard M. Baruch	New York, N. Y.	598 Madison Avenue.
10	5	240	George Davidson	Providence, R. I.	41 Croyland Road.
11	7	300	R. W. Bingham	Louisville, Ky.	Louisville Times.
12	1	32	Onno Hendrikson	Seattle, Wash.	Olympia, Wash.
13	7	600	Earle P. Charlton	Fall River, Mass.	635 Rock Street.
14	3	200	Kathryn Bascom	Boston, Mass.	Quincy, Mass.
15	2	12	W. R. Bonsal	Charleston, S. C.	Charleston Dry Dock & Machine Co.
16	1	100	Harold C. Perry	New York, N. Y.	Mount Vernon, N. Y.
17	3	35	Franklin H. Dean	Philadelphia, Pa.	West End Trust Co.
18	2	74	R. E. E. de Montluzen	New Orleans, La.	306 Baronne Street.
19	1	35	W. B. Armstrong	Los Angeles, Calif.	2301 Miramar Street.
20	2	50	Robert Bushy	Miami, Fla.	Box 729.
21	6	90	Sanitary District of Chicago	Chicago, Ill.	12 South Michigan Avenue.
22	3	70	Paul Lindenbergl	Miami, Fla.	Royal Palm Dock.
23	1	50	Edward T. Bartlett	Philadelphia, Pa.	Upper Darby, Pa.
24	2	300	Edward G. Schleider	New Orleans, La.	717 Bienville Street.
25	2	180	Edward C. Blum	New York, N. Y.	Bay Shore, N. Y.
26	2	40	Louis B. Reitman	Chicago, Ill.	58 East Washington Street.
27	2	130	B. R. Clarke	New York, N. Y.	45 East Forty-second street.
28	1	200	V. S. McKenny	Seattle, Wash.	Armour Building.
29	2	88	Electric Boat Co. (N. J.)	New York, N. Y.	5 Nassau Street.
30	2	550	A. V. Davis	do.	120 Broadway.
31	3	70	Fred W. Jenkins	Los Angeles, Calif.	Pasadena, Calif.
32	5	600	William C. Langley	New York, N. Y.	115 Broadway.
33	1	35	O. F. Chichester	San Francisco, Calif.	San Leandro, Calif.
34	2	65	Willis G. Hunt	Los Angeles, Calif.	3 Berkeley Square.
35	6	125	Laurence R. Wilder	New York, N. Y.	165 Broadway.
36	2	400	George F. Vanderveer	Seattle, Wash.	Alaska Building.
37	1	40	Charles M. Thomsen	do.	3515 East Martin Street.
38	1	24	C. T. Bailey	Chicago, Ill.	12 South Michigan Avenue.
39	1	50	St. Clair Ede	Dubuque, Iowa	1075 Julien Avenue.
40	2	80	Charles E. Jeffrey, jr.	Boston, Mass.	971 Commonwealth Avenue.
41	5	400	Norman Mayer	New Orleans, La.	819 Gravier Street.
42	3	60	Josephine Kaye	Philadelphia, Pa.	Chester, Pa.
43	2	65	W. A. Sanborn	Hartford, Conn.	684 Farmington Avenue.
44	2	75	Alby E. Hodgdon	Boston, Mass.	39 Fairfield Street.
45	3	48	William Martin	New York, N. Y.	Sag Harbor, N. Y.
46	2	15	E. L. Wolfe	Seattle, Wash.	411 East Seventy-first Street.
47	1	80	M. Hoard	do.	100 Pantages Building.
48	3	20	Egbert Moxhan	New York, N. Y.	52 Cedar Street.
49	2	300	C. Warner Stork	Miami, Fla.	West Palm Beach, Fla.
50	2	60	Ellen Corporation (Del.)	Wilmington, Del.	2200 Shallcross Street.
51	8	360	George Whittell, jr.	San Francisco, Calif.	166 Geary Street.
52	2	32	Joseph de F. Junkin, jr.	do.	7 West Forty-fourth Street.
53	4	40	Frank B. Bower	Philadelphia, Pa.	2815 Grays Ferry Road.
54	3	100	S. Odenheimer	New Orleans, La.	434 Cadiz Street.
55	1	40	W. L. Moody, jr.	Galveston, Tex.	2028 Avenue D.
56	2	34	Lynn A. Williams	Chicago, Ill.	53 West Jackson Boulevard.
57	1	24	Honry Russell	Philadelphia, Pa.	7722 Chelwyndo Avenue.
58	4	120	C. C. Kelley	New York, N. Y.	Hotel Roosevelt.
59	2	40	Edwin L. Arnold	Philadelphia, Pa.	Ritz-Carlton Hotel.
60	5	250	Wellington M. Bertolet	Belfast, Me.	Isleboro, Me.
61	3	440	H. C. Hannay	Detroit, Mich.	104 East Grand Boulevard.
62	3	180	George H. Earle, jr.	Philadelphia, Pa.	Real Estate Trust Building.
63	1	75	Andrew Olsen	New York, N. Y.	149 Pioneer Street. (B.)
64	1	35	C. B. Fitzgerald	Seattle, Wash.	2314 Market Street.

¹⁴ Formerly ga. y. ^a Helena II.
^b Rapier.
¹⁵ Formerly schooner Frolic.
¹⁶ Formerly ga. y. Pasado Manana.
^a ga. y. Aurore.
¹⁷ Formerly ^b U. S. Navy S. P. 460.
^c ga. y. Claribel.

¹⁸ Formerly ga. y. Bud, jr.
¹⁹ Formerly ga. y. Hereweare.
²⁰ Formerly ga. y. Tringa.
²¹ Formerly ga. y. ^a Frances II.
^b Jimetta.
²² Formerly ga. y. Margarita Theresa.
²³ Formerly ga. y. Alberta.

Line No.	Official No.	Signal letters	Rig	Name of vessel	Tonnage		Register dimensions			When built	Where built
					Gross	Net	Length	Breadth	Depth		
MOTOR YACHTS—											
Continued											
1	222182		Ga. s.	Ellida	30	17	65.3	15.8	8.5	1922	Thomaston, Me.
2	226320		Ga. s.	Elma	19	13	45.3	10.8	5.8	1927	Los Angeles, Calif.
3	225093			Elmar	51	36	66.6	14.0	6.5	1925	Quincy, Mass.
4	211267	LCWV	Ga. s.	Eloise	50	44	70.1	18.5	7.2	1913	Boston, Mass.
5	221806	MDHN	Ga. s.	Eloise II	25	20	42.7	14.5	4.1	1921	Jacksonville, Fla.
6	218201		Ga. s.	Elsana III	22	15	52.0	12.3	5.7	1914	New London, Conn.
7	219191	L'PNW	Ga. s.	Elsara	33	28	47.5	14.0	6.7	1919	Camden, N. J.
8	224036		Ga. s.	Elsart	43	26	53.8	15.8	5.6	1925	Biddleford, Me.
9	208047		Ga. s.	Elsie	41	28	59.6	15.7	5.1	1910	New Orleans, La.
10	223717		Ga. s.	Elsie Fenimore	22	17	52.0	11.0	4.9	1923	Milwaukee, Wis.
11	107543		Ga. s.	Elske	18	15	49.6	13.3	7.0	1900	Marblehead, Mass.
12	211593		Ga. s.	Elvira	95	64	67.0	19.1	4.8	1905	Brooklyn, N. Y.
13	207735		Ga. s.	Elvire	16	12	41.0	11.0	6.5	1910	Sharptown, Md.
14	224300		Ga. s.	Emerald	16	12	42.0	14.0	4.3	1924	Oakland, Calif.
15	207730		Ga. s.	Emerem	18	16	45.0	10.2	5.4	1910	New York, N. Y.
16	200142		Ga. s.	Emilie S.	29	21	54.0	14.0	5.5	1903	Clinton, Conn.
17	202220		Ga. s.	Emil y Jane	16	16	45.3	13.2	5.7	1905	South Boston, Mass.
18	225858		Ga. s.	Emma	23	15	43.5	13.5	5.5	1917	Elizabeth, N. J.
19	222377		Ga. s.	Emma S.	21	8	58.3	11.0	4.8	1916	Wilmington, Calif.
20	222769		Ga. s.	Emma S.	79	54	104.3	14.9	8.3	1917	New York, N. Y.
21	220460		Ga. s.	Empress	19	16	44.7	14.5	6.0	1927	Galesville, Md.
22	208667	LBVT	Ga. s.	ENCHANTRESS	191	171	118.4	27.1	16.6	1911	Neponset, Mass.
23	221338	MCTR	Ga. s.	Enchantress III	106	90	78.0	18.0	9.3	1921	Camden, N. J.
24	218109		Ga. s.	Ensenada	17	8	45.2	10.0	5.2	1914	Wilmington, Calif.
25	212340	LDMQ	Ga. s.	Ensign	30	23	64.1	11.3	5.7	1914	West Lynn, Mass.
26	211531		Ga. s.	Eola	32	15	55.7	12.6	5.5	1912	Salem, Oreg.
27	207059		Ga. s.	Eolls	18	15	44.1	10.2	7.4	1909	Stamford, Conn.
28	209881		Ga. s.	Erville	41	29	62.0	13.4	7.3	1911	Cleveland, Ohio
29	223009	MFDC	Ga. s.	Esmonda	37	25	58.0	13.0	5.4	1923	Bristol, R. I.
30	210054	LCKS	Ga. s.	Esolmie	62	51	85.2	13.4	7.3	1911	East Portchester, Conn.
31	210329	LCMT	Ga. s.	Esperanza	40	27	63.1	17.2	8.0	1912	Easton, Md.
32	217258		Ga. s.	Estelle G.	17	13	48.9	10.5	3.9	1914	Terminal Island, Calif.
33	226225		Ol. s.	Ethel	28	19	47.4	13.9	6.0	1927	Seattle, Wash.
34	217169		Ga. s.	Ethel Louise	19	12	41.4	11.1	3.9	1918	Racine, Wash.
35	203493	KVPL	Ga. s.	Ethelsa	25	17	66.0	10.0	6.5	1906	East Greenwich, R. I.
36	226859		Ga. s.	Eutaw	24	16	50.3	10.0	6.1	1926	Gravenhurst, Canada
37	224030		Ga. s.	Eva	21	16	54.0	10.8	4.6	1916	Wayzata, Minn.
38	216009		Ga. s.	Evaline	44	23	58.5	14.5	6.1	1917	Chicago, Ill.
39	213255		Ga. s.	Evelyn II	23	22	56.2	13.0	5.6	1913	Bayshore, N. Y.
40	225759		Ga. s.	Evening Star	48	32	68.5	13.0	7.3	1926	New York, N. Y.
41	201063		Ga. s.	Everglade	257	217	111.0	23.0	4.0	1904	Jensen, Fla.
42	127300	LHDW	Ga. s.	Evan	28	25	51.2	17.2	5.0	1899	Tottenville, N. Y.
43	213167		Ga. s.	Explorer	18	12	44.8	10.8	3.9	1910	Chicago, Ill.
44	226559		Ga. s.	Fairplay	22	15	48.2	12.0	4.7	1927	Los Angeles, Calif.
45	223850		Ga. s.	Faith	31	21	62.5	12.0	5.9	1924	Seattle, Wash.
46	226191	MGJS	Ol. s.	Faith	147	93	86.8	25.1	11.4	1920	Essex, Mass.
47	213474		Ga. s.	Falma	20	13	54.0	10.0	5.2	1905	Winton Place, Ohio
48	220471	MBGN	Ga. s.	Fame	21	19	55.3	12.9	5.6	1920	South Somerset, Mass.
49	221119		Ga. s.	Fame	95	64	90.4	17.0	10.2	1921	New York, N. Y.
50	207501		Ga. s.	Fantasy	22	21	47.5	11.5	5.8	1910	New Bedford, Mass.
51	218725		Ga. s.	Faraway	7	6	28.5	9.1	4.3	1919	Seattle, Wash.
52	225752		Ga. s.	Faun	10	9	35.4	9.1	4.7	1926	do.
53	222179		Ga. s.	Fayanne	63	43	64.1	17.2	6.3	1922	New York, N. Y.
54	209797	LCJH	Ga. s.	Felicia	150	102	111.4	18.5	10.1	1912	do.
55	222150		Ga. s.	Felicia	41	32	64.7	14.0	5.5	1922	Sausalito, Calif.
56	225976		Ga. s.	Felicia	17	11	44.6	11.5	4.7	1926	Stamford, Conn.
57	220950		Ga. s.	Fellowship	11	7	38.9	9.1	4.3	1920	Seattle, Wash.
58	210208		Ga. s.	Fenwood	16	11	47.0	11.4	4.0	1912	Chicago, Ill.
59	223024		Ga. s.	Fiddlesticks	18	15	46.0	12.0	4.7	1923	New Orleans, La.
60	224722		Ga. s.	Fifty-Fifty	29	23	48.0	13.0	5.5	1918	New York, N. Y.
61	223638		Ga. s.	Firefly	21	17	48.5	10.8	5.6	1924	do.
62	223962		Ga. s.	Firefly	37	25	65.0	14.0	6.6	1924	do.
63	215355		Ol. s.	Frenzo	48	32	84.3	12.1	6.9	1917	do.
64	155445		Ga. s.	Fish Hawk	16	15	41.5	13.0	5.0	1902	South Boston, Mass.
65	204083	KWCF	Ga. s.	Flamingo	23	21	41.3	15.2	7.2	1907	Brooklyn, N. Y.
66	211847	LHHT	Ga. s.	Flamingo	84	57	64.0	20.7	8.3	1913	Camden, N. J.
67	202124		Ga. s.	Flaneur	17	15	43.2	14.0	4.8	1905	Patchogue, N. Y.
68	223178		Ga. s.	Flash	36	24	63.3	12.6	5.6	1923	Milwaukee, Wis.
69	212170		Ga. s.	Flavia	20	13	44.9	11.1	5.3	1914	New York, N. Y.
70	224951		Ga. s.	Flavia II	70	55	72.5	15.0	6.8	1925	do.
71	209924		Ga. s.	Flit Hawk	35	19	74.7	12.1	6.2	1912	Boothbay Harbor, Me.

¹ Formerly ga. y. Mayo II.

² Formerly ga. y. Guilma.

³ Formerly ga. y. {^a Scarus.
^b Azle.

⁴ Formerly ga. y. Rascal.

⁵ Formerly ga. y. {^a Agatha.
^b America

⁶ Formerly ga. y. Mingarell.

⁷ Formerly U. S. Navy S. C. 239.

⁸ Formerly ga. y. {^a Enchantress.
^b Katoura II.

⁹ Formerly {^a ga. y. Eolls.
^b Cuban ga. y. Eolls.

¹⁰ Formerly ga. y. Magnolla.

Line No.	Service	Crew	Name of owner	Home port	Address of owner
1	2	18	Dr. A. F. Riggs	Belfast, Me.	Ilesboro, Me.
2	2	400	Dante Storelli	San Francisco, Calif.	Martinez, Calif.
3	4	220	Carter Lupton	Chattanooga, Tenn.	Box 682.
4	4	20	John O. Piver	San Francisco, Calif.	558 Sacramento Street.
5	1	32	W. B. Hunt	Savannah, Ga.	Scottdale, Ga.
6	1	40	Gates W. McGarrah	New York, N. Y.	1 East Seventy-second Street.
7	3	34	Joseph E. Black	Miami, Fla.	Royal Palm Hotel.
8	2	60	A. E. Willamson	New York, N. Y.	Jersey City, N. J.
9	3	50	Delta Duck Club (Del.)	New Orleans, La.	Mulson Blanche Building.
10	3	450	Eldridge R. F. Johnson	Philadelphia, Pa.	Moorestown, N. J.
11	1	35	Howard Douglas	New York, N. Y.	Great Neck, N. Y.
12	2	80	Ohan S. Berberyan	do.	10 East Forty-seventh Street
13	1	25	Monmouth Marine Ry. Co.	Perth Amboy, N. J.	Keyport, N. J.
14	1	25	Godfrey Edwards	Los Angeles, Calif.	Pasadena, Calif.
15	1	50	James J. Crawford	New York, N. Y.	Brightwaters, N. Y.
16	1	240	Herman Burgl	Boston, Mass.	Springfield, Mass.
17	1	15	Robert W. Zulll	Fall River, Mass.	Pottersville, Mass.
18	2	30	Jacob Ziegler	Perth Amboy, N. J.	New Brunswick, N. J.
19	1	320	Frank Thompson	San Francisco, Calif.	Holland Hotel.
20	4	440	William A. Godfrey	New York, N. Y.	306 West Fourteenth Street.
21	3	25	Benjamin C. Fincke	do.	Fairhaven, N. J.
22	20	125	Morgan Adams	Los Angeles, Calif.	620 South Spring Street.
23	5	450	Louis Burk	Philadelphia, Pa.	Third Street and Girard Avenue.
24	2	70	Josephine Cheuwath	Los Angeles, Calif.	Nogales, Ariz.
25	2	70	T. F. Cousins	New York, N. Y.	373 De Kalb Avenue (B.).
26	4	80	William G. Lacy	Los Angeles, Calif.	601 Washington Boulevard.
27	2	175	John McQuade	Miami, Fla.	Cocoanut Grove, Fla.
28	2	100	John J. Murdock	New York, N. Y.	1564 Broadway.
29	2	250	Clarence Whitman	do.	21 East Twenty-sixth Street.
30	5	300	Salling W. Baruch	do.	60 Beaver Street.
31	4	125	H. G. Barkhausen	Milwaukee, Wis.	Green Bay, Wis.
32	1	50	Geo. V. Orlentinger	Los Angeles, Calif.	1832 South Bronson Street.
33	4	45	Carl Isakson	Seattle, Wash.	908 West Fifty-second Street.
34	2	60	Leigh Bancroft	New Orleans, La.	1210 Hibernia Building.
35	2	300	Edward H. Blade	New York, N. Y.	30 Church Street.
36	2	360	Wharton Sinkler	Philadelphia, Pa.	Land Title Building.
37	1	80	N. H. Scheldrup	St. Paul, Minn.	Minneapolis, Minn.
38	2	60	Elsie Baer Bonner	Boston, Mass.	270 Brookline Avenue.
39	1	58	Arthur W. Middleton	New York, N. Y.	1202 East Nineteenth Street.
40	4	360	Blanche F. Demmert	Philadelphia, Pa.	Room 2, Pennsylvania Building.
41	10	250	Robert Means Thompson	Key West, Fla.	601-603 Duval Street.
42	2	25	Charles S. Ullman	Los Angeles, Calif.	Balboa, Calif.
43	3	50	F. A. Dunsmoor	St. Paul, Minn.	190 Andrus Building (M.).
44	3	400	George S. Thomas, jr.	Los Angeles, Calif.	Beverly Hills, Calif.
45	2	600	Douglas MacLean	do.	Do.
46	8	100	Walden W. Shaw	Chicago, Ill.	6 North Michigan Avenue.
47	1	80	Vernon S. Gingrich	do.	3100 North Campbell Avenue.
48	2	40	Harold I. Sewell	San Juan, P. R.	Bosquette Del Rio, P. R.
49	8	500	Phillip K. Wrigley	Chicago, Ill.	400 North Michigan Avenue.
50	1	40	Edgar B. Hammond	New Bedford, Mass.	179 North Water Street.
51	1	16	Cecilia H. Ames	Seattle, Wash.	7000 Seaview Terrace.
52	1	120	W. N. Winter	do.	Medine, Wash.
53	6	180	Everett E. Jackson	Baltimore, Md.	Citizens National Bank Building.
54	10	200	Jesse H. Metcalf	Providence, R. I.	15 Westminster Street.
55	2	200	George A. Kohn	San Francisco, Calif.	600 Bush Street.
56	1	200	Abner Morse	Boston, Mass.	Brookline, Mass.
57	1	30	Carl C. Marts	Seattle, Wash.	4210 East Newton Street.
58	2	35	P. K. Olsen	New York, N. Y.	530 Seventy-ninth Street (B.).
59	2	150	Cora Stanton Jahneko	New Orleans La.	1823 Palmer Avenue.
60	1	40	W. E. Boyne	New York, N. Y.	Babylon, N. Y.
61	2	180	Herbert H. Tinkham	do.	Amityville, N. Y.
62	3	200	Joanna Wharton Lippincott	Philadelphia, Pa.	1712 Spruce Street.
63	5	540	F. Eugene Dixon	do.	1428 Walnut Street.
64	1	25	Eleanor Saltonstall	Boston, Mass.	Chestnut Hill, Mass.
65	2	18	Mortlook Pettit	New York, N. Y.	36 North Moore Street.
66	3	100	David Rumsey	do.	44 Wall Street.
67	1	12	Edward M. Hunt	Philadelphia, Pa.	Trenton, N. J.
68	3	600	Richard S. Aldrich	Providence, R. I.	Warwick, R. I.
69	1	45	Marla Geyser	New York, N. Y.	Huntington, N. Y.
70	3	100	Joseph F. Joseph	New London, Conn.	Stonington, Conn.
71	4	100	Herbert D. Oppenheimer	New York, N. Y.	74 Trinity Place.

¹¹ Formerly ga. y. Isabel.
¹² Formerly ga. y. Crescent
¹³ Formerly ga. y. Hermina.
¹⁴ Formerly ga. y. Speejacks.
¹⁵ Formerly ga. y. Mimi B II.
¹⁶ Formerly ga. y. Lady Betty.

¹⁷ Formerly ga. y. Mona.
¹⁸ Formerly U. S. Navy ga. s. 5058.
¹⁹ Formerly ga. y. Oual.
²⁰ Formerly ga. y. ^a Nahmeoka,
^b Alona.
²¹ Formerly ga. y. Frances.

Line No.	Official No.	Signal letters	Rig	Name of yacht	Tonnage		Register dimensions			When built	Where built
					Gross	Net	Length	Breadth	Depth		
MOTOR YACHTS—Continued											
1	213985	LFVR	Ga. s.	Flodor II	24	20	60.0	10.5	5.0	1916	Stamford, Conn.
2	208867	LCHQ	Ga. s.	Flora Del Mar	34	29	64.0	14.1	8.3	1911	do.
3	212057	LDKC	Ga. s.	Flornzel	8	5	40.0	8.5	3.5	1914	Atlantic City, N. J.
4	20035	KRMT	Ga. s.	¹ Florence (composite)	111	72	107.6	18.2	8.1	1902	Bristol, R. I.
5	212246	LDMB	Ga. s.	FLORENCE	199	118	134.2	20.0	9.5	1914	Neponset, Mass.
6	225810		Ga. s.	Florence	39	27	57.7	14.0	6.1	1926	Bayonne, N. J.
7	210326		Ga. s.	Florence F	19	13	49.0	11.2	4.2	1909	Detroit, Mich.
8	222000		Ol. s.	Florence V	25	13	47.2	13.9	5.4	1923	Chicago, Ill.
9	213831		Ga. s.	Florence W. III	45	41	58.9	17.5	5.0	1915	Essington, Pa.
10	226209	MGKN	Ol. s.	Florida	33	29	47.2	14.2	3.8	1927	Jacksonville, Fla.
11	224502		Ga. s.	Floridian	85	15	105.1	14.6	8.4	1917	Neponset, Mass.
12	216778	LJGC	Ga. s.	Florindia	56	38	71.8	15.0	6.4	1917	Sound Beach, Conn.
13	213503		Ga. s.	Flornor	32	30	47.2	14.0	5.7	1915	Brooklyn, N. Y.
14	223730		Ga. s.	Flying Cloud III	31	21	57.2	15.7	7.4	1924	Boothbay Harbor, Me.
15	212765		Ga. s.	Flying Fish	20	14	50.5	12.0	7.5	1925	Bath, Me.
16	206625	LCHN	Ga. s.	⁵ Flying Sead	22	21	54.5	15.5	5.3	1909	Bay Shore, N. Y.
17	214339		Ga. s.	Folly	17	12	41.1	13.4	6.4	1910	Camden, Me.
18	214188		Ga. s.	Fontinals	27	14	57.8	14.1	8.7	1910	East Boothbay, Me.
19	224793		Ga. s.	Fore	25	21	55.2	11.9	5.3	1925	Essex, Conn.
20	219797	LWCT	Ga. s.	Fortuna	105	85	69.8	19.4	7.3	1920	South Jacksonville, Fla.
21	207630		Ga. s.	⁶ Fourwinds	20	18	51.2	11.2	5.0	1910	Bay Shore, N. Y.
22	210350		Ga. s.	⁷ Four Winds	201	103	101.2	21.0	7.2	1912	Tottenville, N. Y.
23	223469	MGLK	Ga. s.	Fourwinds	19	16	45.5	14.1	5.8	1923	Stockton, Calif.
24	212514	LDNP	Ga. s.	Framalin	43	20	56.7	16.4	5.4	1914	Monroe, Fla.
25	210058		Ga. s.	⁸ Francella	23	13	53.6	12.1	6.2	1912	Wiscasset, Me.
26	223719		Ga. s.	Frances	44	38	58.1	14.3	6.5	1924	Port Clinton, Ohio.
27	225397		Ga. s.	Frances A.	18	16	45.0	10.0	5.8	1926	Oakland, Calif.
28	225903		Ga. s.	Frances A. VII	29	20	53.0	12.7	4.8	1926	Bay City, Mich.
29	221851		Ga. s.	Frances R.	24	20	47.7	14.5	5.1	1925	Tottenville, N. Y.
30	215134		Ga. s.	Frances III	40	34	60.0	14.0	6.7	1917	New York, N. Y.
31	225830		Ga. s.	Frances IV	32	17	63.5	13.0	4.7	1922	Toronto, Canada
32	226629		Ga. s.	Francis S. II	28	22	49.1	11.0	5.1	1927	Wyandotte, Mich.
33	213539		Ga. s.	Franceda	23	21	53.2	12.1	5.2	1912	Toms River, N. J.
34	201705		Ga. s.	⁹ Franzas	16	14	59.5	9.2	4.8	1905	Clinton, Iowa.
35	225797	MQDS	Ga. s.	Freedom	156	136	95.9	19.0	9.2	1926	Camden, N. J.
36	201056		Ga. s.	Friendship III	17	10	40.4	13.7	19.0	1904	Wiscasset, Me.
37	209291		Ga. s.	Frolie	16	11	45.0	10.0	4.5	1910	Milwaukee, Wis.
38	224812	MFST	Ga. s.	Frolie II	43	29	68.0	12.5	6.5	1925	Neponset, Mass.
39	217101		Ol. s.	G. O. I.	23	19	45.4	12.3	5.7	1918	Seattle, Wash.
40	214777	LMFN	Ga. s.	Gadfly	193	159	101.2	20.6	7.3	1917	New York, N. Y.
41	223087	MFLD	Ga. s.	¹⁰ Galatea	35	24	66.0	12.4	5.8	1924	Boston, Mass.
42	226941	MGNF	Ga. s.	Galatea	14	12	40.1	13.2	5.3	1927	Essex, Conn.
43	224119		Ga. s.	Gale	10	9	34.1	9.7	4.0	1922	Seattle, Wash.
44	216013	LJRQ	Ga. s.	¹¹ Gallardo	05	37	82.9	15.5	6.1	1917	San Francisco, Calif.
45	220430		Ga. s.	¹² Gallano	20	14	49.4	11.0	5.4	1920	Seattle, Wash.
46	214148		Ga. s.	Gallvant	34	30	54.3	16.0	5.3	1915	Bay Head, N. J.
47	202442	KVBT	Ga. s.	Gambolier	20	17	55.8	11.4	5.0	1905	New York, N. Y.
48	204041	KWJO	Ga. s.	Gannet	28	16	56.9	12.6	4.7	1907	Quincy, Mass.
49	203404	KWPG	Ga. s.	¹³ Ganoga	19	16	48.7	11.8	6.2	1906	Long Island City, N. Y.
50	210553		Ga. s.	Gardenia II	27	27	50.4	11.0	6.1	1912	West Lynn, Mass.
51	223354		Ga. s.	¹⁴ Gar, sr.	36	24	68.5	11.5	7.0	1923	Algonac, Mich.
52	3713		Ga. s.	¹⁵ Gavloti	18	15	48.0	13.5	6.8	1897	East Boothbay, Me.
53	218807		Ga. s.	¹⁶ Gazeka	19	13	34.2	13.5	4.9	1906	Vancouver, British Columbia.
54	221595		Ga. s.	Genesta	14	11	32.9	15.0	4.7	1908	San Francisco, Calif.
55	86570	KRQM	Ga. s.	Genevieve	22	20	46.4	14.1	6.0	1901	Monument Beach, Mass.
56	221905		Ol. s.	GEORGANNA	86	67	87.0	21.0	11.2	1925	Long Beach, Calif.
57	06460		Ga. s.	¹⁷ Gerfalcon	23	20	48.1	13.6	7.0	1897	East Boothbay, Me.
58	86461		Ga. s.	Gertrude	7	7	30.0	14.0	2.9	1899	Liverpool, Tex.
59	215237	LHKQ	Ol. s.	¹⁸ Gertrude	17	12	37.8	11.1	5.3	1914	Port Clinton, Ohio.
60	221238	MCSII	Ga. s.	Gertrude	54	50	71.4	19.3	8.9	1921	Boston, Mass.
61	218687		Ga. s.	Gertrude	15	13	46.5	14.2	3.7	1907	Solomons, Md.
62	225949		Ga. s.	Gesine	19	16	44.4	13.8	5.5	1926	Manitowoc, Wis.
63	215102	LHPN	Ga. s.	¹⁹ Gier-Ho	16	12	43.0	10.5	5.5	1911	Tom's River, N. J.
64	223088	MFDW	Ol. s.	Glinockle	71	54	88.7	16.0	6.8	1923	Stamford, Conn.
65	225501		Ga. s.	Gilwin	11	10	35.1	9.1	4.7	1925	Seattle, Wash.
66	221794		Ga. s.	Gipsy Girl	40	34	57.0	17.0	8.6	1921	Los Angeles, Calif.
67	223061		Ga. s.	²⁰ Gitana	39	33	63.2	13.0	6.0	1923	Lynn, Mass.
68	221080		Ga. s.	Gladiator	26	17	48.8	13.0	6.8	1921	Wilmington, Calif.
69	226664		Ga. s.	Gladys M.	19	13	47.0	11.6	5.2	1927	Bayonne, N. J.

¹ Formerly ga. y. ^a Helen.
^b Silver.
^c Dawn.

² Formerly ga. y. Anna D.
³ Formerly ga. y. Quikstep.
⁴ Formerly U. S. Navy S. C. 264.
⁵ Formerly ga. y. Hussar.

⁶ Formerly ga. y. Efra.
⁷ Formerly ga. y. Silouan.

⁸ Formerly ga. y. ^a Karl
^b Marlba.
⁹ Formerly ga. s. Margaret.
¹⁰ Formerly ga. y. Balkim.
¹¹ Formerly ga. y. Gloriana.

Line No.	Crew	Horsepower	Name of owner	Home port	Address of owner
1	2	200	E. O. Caldwell.....	New York, N. Y.	New Rochelle, N. Y.
2	3	100	Robert M. Petit.....	Baltimore, Md.	Haliacs and Warner Streets.
3	1	225	Guilliam H. Clamer.....	Philadelphia, Pa.	Atlantic City, N. J.
4	6	230	Benjamin G. Brinkman.....	St. Louis, Mo.	Forest Park Highlands.
5	10	400	Julian F. Detmer.....	New York, N. Y.	Tarrytown, N. Y.
6	3	94	Thomas C. McCahan.....	Philadelphia, Pa.	6363 Overbrook Avenue.
7	1	45	George T. Cartwright.....	Detroit, Mich.	720 Transportation Building.
8	2	38	William H. Sampson.....	Chicago, Ill.	141 West Ohio Street.
9	3	50	G. B. Mansur.....	Tampa, Fla.	726 Kinyon Street.
10	1	40	Robert P. Nelms.....	Jacksonville, Fla.	Box 840.
11	3	600	Vincent S. Shakleton.....	Miami, Fla.	West Palm Beach, Fla.
12	3	160	W. F. Pitcher.....	Chicago, Ill.	Joliet, Ill.
13	3	40	Edmund C. Gaskill.....	Philadelphia, Pa.	Athlntic City, N. J.
14	1	45	Lawrence Grinnell.....	New Bedford, Mass.	South Dartmouth, Mass.
15	1	20	Robert P. Noble.....	Bridgeport, Conn.	Greenwich, Conn.
16	2	24	James A. Abeles.....	New York, N. Y.	West Bronkville, N. Y.
17	2	20	Nathaniel T. Guernsey.....	Vineyard Haven, Mass.	Edgartown, Mass.
18	3	40	Matthew P. Whittall.....	New Bedford, Mass.	Worcester, Mass.
19	3	300	Fred W. Weller.....	Miami, Fla.	West Palm Beach, Fla.
20	4	120	Richmond Talbot.....	New York, N. Y.	52 William Street.
21	1	60	Frank D. Homan.....	do.	Armitville, N. Y.
22	5	150	Samuel M. Nicholson.....	Providence, R. I.	Nicholson File Co.
23	1	622	Stanley G. Harris.....	San Francisco, Calif.	Mills Building.
24	2	75	Clarkson Coal & Dock Co. (Del.)	St. Paul, Minn.	1310 Merchant National Bank Building.
25	3	50	W. J. Sommers.....	New York, N. Y.	Long Island City, N. Y.
26	3	320	G. H. Wood.....	Detroit, Mich.	531 Chandler Avenue.
27	1	6100	Randolph W. Apperson.....	San Francisco, Calif.	Pleasanton, Calif.
28	1	120	Alex I. McLeod.....	Port Huron, Mich.	Algonac, Mich.
29	2	60	Frank L. Bailey.....	New York, N. Y.	74 Hancock Street (B.).
30	3	65	Daniel Tatum.....	do.	55 Worth Street.
31	2	450	C. W. Johnson.....	Chicago, Ill.	230 South Clark Street.
32	1	250	Paul W. Soller.....	Detroit, Mich.	2432 Boston Boulevard west.
33	2	45	Charles E. Carpenter.....	Philadelphia, Pa.	240 West Somerset Street.
34	2	40	D. W. Kimberly.....	Des Moines, Iowa.	Davenport, Iowa.
35	9	350	A. J. Fay.....	Boston, Mass.	Lowell, Mass.
36	1	14	Myron R. Durham.....	New Haven, Conn.	33 Olive Street.
37	1	30	Louis H. Lothridge.....	Tampa, Fla.	Box 160.
38	1	700	Walter P. Chrysler.....	New York, N. Y.	347 Madison Avenue.
39	1	30	Fred G. Clarke.....	Seattle, Wash.	1115 Alaska Building.
40	9	100	Frederick H. Rawson.....	Chicago, Ill.	7 South Dearborn Street.
41	3	330	Frank H. Gage.....	Boston, Mass.	87 Lincoln Street.
42	1	25	Elton S. Wayland.....	New Haven, Conn.	Waterbury, Conn.
43	1	235	W. G. Bovee.....	Seattle, Wash.	1521 Seventh Avenue.
44	5	340	Northway Securities Co. (Calif.)	Los Angeles, Calif.	1237 Pacific Mutual Building.
45	1	300	Owen P. Churchill.....	do.	2201 Figueroa Street.
46	2	50	Joseph Brakeley.....	Philadelphia, Pa.	Freehold, N. J.
47	1	40	Augustus Smith.....	New York, N. Y.	Roselle, N. J.
48	3	50	F. C. White.....	do.	11 Moore Street.
49	2	77	John McE. Bowman.....	do.	Hotel McAlpin.
50	2	40	Oil Trucking Corporation (N. Y.)	do.	Long Island City, N. Y.
51	4	600	Gar Wood.....	Detroit, Mich.	Algonac, Mich.
52	3	20	Arnold S. Kirkeby.....	Chicago, Ill.	105 South La Salle Street.
53	3	12	Collin O. Radford & Co. (Wash.)	Seattle, Wash.	National Bank of Commerce Building.
54	1	16	Rollin Van Amburgh.....	do.	2900 Third Avenue north.
55	1	50	Walter F. Carling.....	New York, N. Y.	Hoboken, N. J.
56	4	40	Craig Shipbuilding Co. (Calif.)	Los Angeles, Calif.	Long Beach, Calif.
57	3	16	Archibald McLaren.....	New York, N. Y.	Setauket, N. Y.
58	1	40	A. C. Burton.....	Houston, Tex.	1119 Lovett Boulevard.
59	2	100	Newton H. Neustadter.....	San Francisco, Calif.	62 First Street.
60	5	50	Bernard Bloch.....	Philadelphia, Pa.	Twelfth and Market Streets.
61	1	25	Norman Johnson.....	New York, N. Y.	38 East Seventieth Street.
62	3	25	Louis Schuette.....	Milwaukee, Wis.	Manitowoc, Wis.
63	1	40	Edward Moorey.....	Port Huron, Mich.	St. Clair, Mich.
64	5	240	G. Prescott Knight.....	Providence, R. I.	West Warwick, R. I.
65	2	40	Gilbert W. Skinner.....	Seattle, Wash.	White Building.
66	2	100	G. Benton Wilson.....	Los Angeles, Calif.	2123 West Twenty-first Street.
67	3	300	E. A. Taft.....	Boston, Mass.	1 Federal Street.
68	1	50	Zane Grey.....	Los Angeles, Calif.	Altadena Calif.
69	2	88	Gilbert J. Easton.....	Newark, N. J.	Orange, N. J.

¹³ Formerly ga. y. Josephine II.
¹⁴ Formerly ga. y. Raduga.
¹⁵ Formerly ga. y. Cigarette.
¹⁶ Formerly ^a Schooner Brynlys.
^b Half Moon.
¹⁶ Formerly British ga. y. Gazeka.

¹⁷ Formerly ga. y. Halcyon.
¹⁸ Formerly ga. y. ^a Queen II.
^b Roamer.
^c Gernemar II.
¹⁹ Formerly ga. y. Margo.
²⁰ Formerly ga. y. Romany.

Line No.	Official No.	Signal letters	Rig	Name of yacht	Tonnage		Register dimensions			When built	Where built
					Gross	Net	Length	Breadth	Depth		
MOTOR YACHTS Continued											
1	86296	KMBS	Ga. s.	Glendoveer	42	38	62.2	17.6	6.8	1894	Tottenville, N. Y.
2	214728	LGRF	Ga. s.	Glendoveer	33	22	73.3	11.7	5.6	1912	Madisonville, La.
3	220026	LWNH	Ga. s.	Gloria	26	22	52.3	11.6	6.0	1920	Seattle, Wash.
4	224916		Ga. s.	Gloria	26	21	46.5	11.5	6.2	1911	Algonac, Mich.
5	225105		Ga. s.	Glorianna	81	63	86.0	15.5	7.1	1925	Detroit, Mich.
6	218307		Ga. s.	Glorybe	10	8	34.2	9.8	4.8	1914	Seattle, Wash.
7	208011	LBQS	Ga. s.	¹ Golden Days	79	71	69.8	18.5	5.2	1910	Camden, N. J.
8	225241		Ga. s.	² Golondrina	25	17	48.6	10.6	5.5	1925	Los Angeles, Calif.
9	223007		Ga. s.	³ Gomol II	32	24	53.0	13.0	5.7	1923	Bay City, Mich.
10	224869		Ga. s.	Good Luck II	27	18	46.4	12.6	6.1	1925	Bay Head, N. J.
11	222692	MDVR	Ol. s.	GOODWILL	312	138	138.4	30.1	16.1	1922	Wilmington, Del.
12	223806		Ga. s.	Goose	19	13	44.0	13.7	5.1	1924	Boston, Mass.
13	211483		Ga. s.	Goose	22	15	43.5	11.0	7.7	1913	Quincy, Ill.
14	223998		Ga. s.	Gosling	49	33	68.8	14.0	6.5	1924	Seattle, Wash.
15	210526		Ga. s.	Grace O	7	6	28.6	8.6	4.6	1918	do.
16	205113		Ga. s.	Grace G	22	19	55.0	11.0	5.4	1908	New York, N. Y.
17	223899		Ga. s.	Grace S	27	18	57.8	11.5	5.9	1924	do.
18	200575		Ga. s.	Gracemere	52	39	74.5	14.0	6.8	1909	Port Jefferson, N. Y.
19	211848		Ga. s.	Granada II	36	28	70.8	12.4	5.8	1912	East Port Chester, Conn.
20	225035		Ga. s.	Granada IV	70	48	74.0	15.1	7.5	1926	New York, N. Y.
21	85985		Ga. s.	⁶ Gray Goose	19	16	48.3	14.2	7.5	1887	Boston, Mass.
22	207485		Ga. s.	⁷ Grayling	16	14	49.6	10.4	5.0	1909	Nyaack, N. Y.
23	222916		Ga. s.	Grayling	21	14	60.4	10.8	5.3	1907	Detroit, Mich.
24	203159		Ga. s.	⁸ Grayling III	44	30	94.0	10.6	5.6	1906	do.
25	222785		Ga. s.	Green Wing	13	11	37.2	9.2	4.8	1923	Seattle, Wash.
26	223037		Ga. s.	⁹ Greensboro	24	11	48.2	16.5	3.9	1917	Camden, N. J.
27	205416		Ga. s.	¹⁰ Grey Goose	19	13	54.5	12.7	7.8	1908	Stamford, Conn.
28	210121		Ga. s.	¹¹ Grey Goose	25	17	60.0	11.2	5.8	1918	New York, N. Y.
29	218289		Ga. s.	Grey Hound	21	14	56.6	10.5	5.0	1916	do.
30	221611	MDFG	El. s.	GUINEVERE	508	345	171.2	32.5	18.7	1921	Neponset, Mass.
31	225100		Ga. s.	Gulf Stream	26	17	49.5	12.8	7.0	1925	Baltimore, Md.
32	225684		Ol. s.	Gull	19	13	49.0	11.6	5.2	1926	Bayonne, N. J.
33	225073		Ga. s.	¹² Gunner	33	27	53.0	13.0	5.5	1925	Wilmington, Del.
34	212690		Ga. s.	Gussum	19	18	38.4	14.5	4.2	1914	Patchogue, N. Y.
35	200973		Ga. s.	Gwendolyn	7	7	32.0	9.2	4.0	1904	Seattle, Wash.
36	204195		Ga. s.	Gwendolyn II	17	15	40.7	13.7	6.8	1907	Georgetown, Wash.
37	86520		Ga. s.	Gypsy	33	31	51.0	15.1	4.7	1900	Atlantic City, N. J.
38	218543	LSBQ	Ol. s.	Gypsy	28	19	63.6	11.3	5.0	1919	Bristol, R. I.
39	221683	MDJN	Ol. s.	Gypsy	57	33	70.8	16.0	7.7	1921	Los Angeles, Calif.
40	225063		Ga. s.	Gypsy	10	8	31.5	9.3	4.6	1929	Seattle, Wash.
41	218217		Ga. s.	Gypsy III	19	17	43.3	10.9	5.5	1910	Taunton, Mass.
42	222395		Ga. s.	¹³ H. A. T.	48	44	64.7	13.2	5.8	1922	Madisonville, La.
43	215432	LHQC	Ga. s.	¹⁴ Halda	64	37	85.2	20.4	9.2	1917	East Boothbay, Me.
44	201000		Ga. s.	Halcyon	17	17	42.0	13.8	5.0	1904	do.
45	207419		Ga. s.	Halcyon	18	16	44.0	11.2	4.6	1910	New York, N. Y.
46	223365	MFHL	Ga. s.	¹⁵ Halcyon	58	48	78.0	20.2	9.6	1923	Shelbourne, Nova Scotia.
47	209835	LCJP	Ga. s.	Half Moon	18	18	40.0	11.0	5.8	1911	East Greenwich, R. I.
48	120928		Ga. s.	¹⁶ Hals Holme	23	20	52.6	16.3	3.9	1893	Pocomoke City, Md.
49	221987		Ga. s.	Harberta	28	22	48.1	12.1	6.5	1916	Greenwich, Conn.
50	225414		Ga. s.	Hardi Blaou	48	38	72.1	18.0	8.1	1926	Wiscasset, Me.
51	224810		Ga. s.	Harlequin	18	15	45.0	13.6	6.2	1925	Bristol, R. I.
52	214454		Ga. s.	Harmar	51	35	59.2	16.0	6.0	1916	New York, N. Y.
53	215176	LHQP	Ga. s.	Harmony	28	15	64.1	11.4	4.9	1916	Port Clinton, Ohio.
54	219058	LTGN	Ga. s.	Harmony	149	90	90.3	21.0	7.9	1919	Fort Myers, Fla.
55	220646		Ga. s.	¹⁷ Harmony	22	17	53.9	11.0	4.9	1920	Milwaukee, Wis.
56	225793		Ga. s.	Harmony	19	17	37.3	10.6	6.4	1926	Seattle, Wash.
57	96183		Ga. s.	Harpoon	28	26	52.1	16.3	7.5	1891	Salem, Mass.
58	220427	MBFK	Ga. s.	Harpoon	28	23	60.0	11.2	5.8	1917	Bristol, R. I.
59	222106	MDPC	Ga. s.	Harpoon II	38	26	66.0	12.5	5.7	1922	Neponset, Mass.
60	213947		Ga. s.	¹⁸ Harriet	16	16	39.5	14.6	4.7	1905	Toms River, N. J.
61	226428	MGLB	Ga. s.	Harriet	52	40	65.0	14.0	6.0	1927	Quincy, Mass.
62	223855		Ga. s.	Hassce	33	28	57.0	17.3	5.7	1924	Pocomoke City, Md.
63	223107	MFQC	Ga. s.	Hathor	32	25	58.0	14.5	9.2	1923	Boston, Mass.
64	225210		Ga. s.	Hawk	19	13	48.0	10.0	6.2	1925	Los Angeles, Calif.
65	225659		Ga. s.	Hawk	17	10	44.6	12.8	6.8	1926	Mystic, Conn.
66	202482		Ga. s.	Hazel	14	9	42.0	11.0	4.6	1905	Asbury Park, N. J.
67	215677		Ga. s.	Hazel	25	21	51.1	12.9	5.5	1915	New Brunswick, N. J.
68	208242		Ga. s.	Hazel 3	18	14	41.6	12.0	5.0	1910	Saunderstown, R. I.
69	223881		Ga. s.	¹⁹ Hazetma II	50	33	51.7	15.8	5.2	1924	Biddesford, Me.

¹ Formerly ga. y. Cocopomelo.
² Formerly ga. y. Katydid.
³ Formerly ga. y. Skylark II.
⁴ Formerly ga. y. ^a Dida.
^b Mary.

^a Mahary.
^b Eagle.
^c U. S. S. P. 145.
⁶ Formerly ga. y. Gundred.
⁷ Formerly ga. y. Graham
^a Hornst.
^b Viking.

Line No.	Crew	Horsepower	Name of owner	Home port	Address of owner
1	3	72	E. Laurence Dinning, jr.	Baltimore, Md.	211 Chamber of Commerce.
2	3	110	A. Arzouyan	Miami, Fla.	Palm Beach, Fla.
3	1	100	Arthur Barth	Seattle, Wash.	3824 Forty-eighth Avenue NE.
4	1	110	Frank E. Ellsworth	Detroit, Mich.	Hotel Plaza.
5	2	600	Alex. J. Groesbeck	do.	1801 Dime Bank Building.
6	1	16	V. W. Voorhees	Seattle, Wash.	2109 Thirty-first Avenue S.
7	4	50	James Elverson, jr.	Philadelphia, Pa.	Broad and Callowhill Streets.
8	2	400	William Jarvis Earl	Los Angeles, Calif.	2425 Wilshire Boulevard.
9	1	94	G. Lawrence Hill	New York, N. Y.	Kingspoint, N. Y.
10	1	60	Louis D. F. Downer	Philadelphia, Pa.	Mantoloking, N. J.
11	25	180	Keith Spalding	Chicago, Ill.	78 West Monroe Street.
12	2	140	Wilbur F. Young	New London, Conn.	Groton Point, Conn.
13	2	40	Henry R. MacLeod	New Orleans, La.	8004 Elm Street.
14	2	330	Samuel K. Rindge	Los Angeles, Calif.	814 Trust and Savings Building.
15	1	14	C. A. Wheeler	Seattle, Wash.	910 1/2 Third Avenue.
16	2	150	Michael Gloe	New York, N. Y.	15 Whitehall Street.
17	2	360	R. C. Reynolds	Albany, N. Y.	Troy, N. Y.
18	1	200	Henry K. Browning	New York, N. Y.	Cooper Square.
19	3	50	Mike Hogg	Houston, Tex.	401 Louisiana Street.
20	6	200	Fred A. Poor	New York, N. Y.	250 Park Avenue.
21	4	40	Charles Ellicott	do.	150 Broadway.
22	1	25	Theodore Cooke, jr.	Baltimore, Md.	Hopkins Apartment, St. Paul and Thirty-first Streets.
23	3	260	Artemas Ward	New York, N. Y.	6 East Seventy-eighth Street.
24	3	135	Fabian Randel	Miami, Fla.	23 Northeast First Street.
25	1	60	L. N. Hanford	Seattle, Wash.	1103 Summit Avenue.
26	2	40	Highlanders Club (N. O.)	Beaufort, N. C.	Greensboro, N. C.
27	2	25	Charles A. Falvey	Boston, Mass.	411 Beacon Street.
28	2	300	Arthur A. Brown	New York, N. Y.	326 Lafayette Street.
29	2	400	Edsel B. Ford	Detroit, Mich.	7930 East Jefferson Street.
30	25	550	Edgar Palmer	New York, N. Y.	17 Cedar Street.
31	2	80	S. D. Baker	do.	236 West Fourteenth Street.
32	2	88	Mary L. L. Mauran	Providence, R. I.	140 Prospect Street.
33	2	130	Arthur Maris	New York, N. Y.	52 Broadway.
34	2	52	Edwin Thorne	do.	Babylon, N. Y.
35	3	15	Ellis F. Provino	Seattle, Wash.	520 Thirty-sixth Avenue North.
36	1	12	F. C. Hellenthal	do.	6020 Rainier Avenue.
37	1	40	Frank L. Southrn	Philadelphia, Pa.	Hotel Pennsylvania.
38	2	260	Robert F. Herrick	Boston, Mass.	1 Federal Street.
39	5	125	Edward B. Giffen	Los Angeles, Calif.	1663 Virginia Road.
40	1	90	M. C. Lille	Seattle, Wash.	919 Federal Avenue.
41	1	40	Clarence K. Michaels	New York, N. Y.	484 Tenth Street (B.).
42	3	125	Henry A. Testard	New Orleans, La.	353 Baronne Street.
43	4	75	Max O. Fleischmann	Los Angeles, Calif.	Santa Barbara, Calif.
44	2	12	George L. De Blois	Boston, Mass.	Pemberton Square.
45	2	50	George W. Conklin	Bridgeport, Conn.	Shelton, Conn.
46	4	150	Windemere Co. (Wis.)	Milwaukee, Wis.	215 Galena Street.
47	2	150	Tad M. Shaw	Grand Haven, Mich.	McMullin Building.
48	2	16	Edward B. Eisenbrandt	Baltimore, Md.	111 North Charles Street.
49	5	75	Claude Payton	Miami, Fla.	803 Seybold Building.
50	5	60	George Lawley & Son Corporation (Mass.)	Boston, Mass.	
51	1	65	George B. Knowles	New Bedford, Mass.	South Dartmouth, Mass.
52	3	50	Archibald McNeill	Bridgeport, Conn.	Black Rock; R. I.
53	3	350	Samuel H. Gillespie	New York, N. Y.	6 Fletcher Street.
54	5	200	Erie Basin Towing & Hoisting Co. (N. Y.)	do.	25 Broadway.
55	3	300	Frank W. Fuller	San Francisco, Calif.	2790 Broadway.
56	1	65	A. E. Groszold	Seattle, Wash.	303 West Hudson Street.
57	3	60	John Mitchell	New York, N. Y.	25 First Place (B.).
58	2	400	Thomas Parsons	Rochester, N. Y.	974 East Avenue.
59	2	20	Paul O. Nicholson	Providence, R. I.	288 Blackstone Boulevard.
60	1	15	Charles D. White	Philadelphia, Pa.	Atlantic City, N. J.
61	4	330	Charles H. Jones	Boston, Mass.	72 Lincoln Street.
62	3	60	Malcolm Matheson	Miami, Fla.	Coconut Grove, Fla.
63	4	45	Sydney A. Beggs	Salem, Mass.	Marblehead, Mass.
64	2	750	J. T. Davis	Los Angeles, Calif.	1847 Eighty-second Place.
65	2	80	A. F. Ferguson	New York, N. Y.	Fishers Island, N. Y.
66	1	16	Louder N. Hearn	Wilmington, Del.	Milford, Del.
67	2	45	Robin Beach	New York, N. Y.	Baldwin, N. Y.
68	1	60	Frederic A. Gee	Fall River, Mass.	661 High Street.
69	2	50	Isaac H. Blanchard	New York, N. Y.	Southampton, N. Y.

⁰ Formerly ga. y. Slyeditha.
¹⁰ Formerly ga. y. Valeda.
¹¹ Formerly ga. s. ^a U. S. Shipping Control No. 1.
¹² Formerly ga. s. ^b Hawke.
¹³ Formerly ga. y. Red Head.
¹⁴ Formerly ga. y. Jetta.

¹⁵ Formerly ga. y. Elise 2d.
¹⁶ Formerly ga. y. Amanap.
¹⁷ Formerly ga. y. Fred Jones.
¹⁸ Formerly ga. s. Goodwill, jr.
¹⁹ Formerly ga. y. Ellen III.
²⁰ Formerly ga. y. Mischief.

Line No.	Official No.	Signal letters	Rig	Name of yacht	Tonnage		Register dimensions			When built	Where built
					Gross	Net	Length	Breadth	Depth		
MOTOR YACHTS—											
Continued											
1	224032	MFTG	Ga. s.	Heather.....	16	12	43.9	12.0	6.7	1925	Wiscasset, Me.
2	224278		Ga. s.	Heather II.....	19	17	50.0	13.8	4.7	1916	Cambridge, Md.
3	215243	LHKD	Ga. s.	Hedalta (composite).....	56	46	63.9	17.2	7.2	1917	Bristol, R. I.
4	209462	LCGM	Ga. s.	Helasa.....	81	55	91.0	16.0	7.8	1911	Baltimore, Md.
5	223215		Ga. s.	Helchabro.....	28	22	50.0	11.4	4.3	1915	Toledo, Ohio
6	225679		Ga. s.	Helen.....	16	11	37.0	14.4	4.0	1926	Biloxi, Miss.
7	221416		Ga. s.	Helen II.....	25	13	48.9	11.2	5.5	1921	do.
8	226543		Ga. s.	Helen II.....	17	11	45.5	12.5	4.3	1927	Bayhead, N. J.
9	222504		Ga. s.	Helen E.....	16	12	34.7	10.4	5.4	1922	East Seattle, Wash.
10	209987	LCKP	Ga. s.	Helen M.....	31	22	58.6	11.9	5.6	1912	Boston, Mass.
11	220308		Ga. s.	Helen Irene.....	27	18	50.2	11.6	5.6	1920	Seattle, Wash.
12	219475	LVHK	Ga. s.	Helen Louise.....	33	28	47.5	14.0	6.7	1920	Camden, N. J.
13	217735		Ga. s.	Helena II.....	19	18	46.9	12.1	5.2	1907	Warren, R. I.
14	211223		Ga. s.	Helena.....	17	11	49.2	10.9	4.7	1913	Annapolis, Md.
15	215550		Ga. s.	Helene.....	14	12	41.9	9.4	4.1	1917	Seattle, Wash.
16	225051		Ga. s.	Helene.....	20	13	48.4	11.0	4.7	1926	Mantowoc, Wis.
17	220316	MGKH	Ol. s.	HELENE.....	104	70	96.9	16.8	7.8	1927	Bay City, Mich.
18	221411	MCWG	Ga. s.	Hellanthus.....	37	30	6.0	13.0	7.0	1921	Bristol, R. I.
19	226512		Ol. s.	Helmar II.....	31	24	50.4	11.6	6.5	1927	Seattle Wash.
20	210420		Ga. s.	Henrietta.....	25	17	55.2	14.0	7.2	1912	do.
21	225781		Ga. s.	Henry David.....	18	12	43.9	12.2	5.2	1926	Great Kills, N. Y.
22	201899		Ol. s.	Heodel.....	36	24	67.4	12.2	6.2	1905	Bayonne, N. J.
23	221830	MDHR	Ga. s.	Herreshoff.....	48	32	79.0	12.8	7.3	1917	Bristol, R. I.
24	224288		Ga. s.	HERSELF.....	88	39	92.7	15.0	6.8	1924	Bay City, Mich.
25	224492		Ga. s.	Hersilla.....	16	11	44.1	12.5	6.9	1925	Thomaston, Me.
26	202916	KVGP	Ga. s.	Hesper.....	39	32	60.0	14.2	5.8	1906	Long Island City, N. Y.
27	206041		Ga. s.	Hlawatha.....	74	50	66.0	16.0	7.2	1909	Houghton, Wash.
28	209058		Ga. s.	Hlawatha.....	37	21	64.9	14.4	8.4	1910	Charlotte, N. Y.
29	223960	MFPO	Ga. s.	Hlawatha.....	59	51	62.2	16.5	7.3	1924	Camden, N. J.
30	215874	LJMF	Ga. s.	Hibiscus.....	157	141	93.6	20.4	8.6	1917	Holly Hill, Fla.
31	160843		Ga. s.	Hickory II.....	33	28	55.4	18.2	5.6	1899	Atlantic City, N. J.
32	225788		Ga. s.	Hildegarde.....	20	17	43.0	14.8	4.6	1926	Islip, N. Y.
33	226534		Ga. s.	Hobomok.....	19	16	40.5	14.0	6.3	1927	South Bristol, Me.
34	225881		Ga. s.	Honeydew II.....	53	20	64.5	17.0	2.0	1926	Pittsburgh, Pa.
35	96506		Ga. s.	Hookah.....	16	14	42.2	14.1	5.4	1900	Gloucester, Mass.
36	90247	KLWF	Ga. s.	Hirondelle.....	35	26	74.9	13.6	7.0	1893	Nyack, N. Y.
37	220610		Ga. s.	Hooshme.....	7	6	32.6	10.0	3.7	1916	Everett, Wash.
38	220913		Ga. s.	Hoosier VI.....	22	15	50.3	12.3	6.0	1920	Boston, Mass.
39	213905	LFST	Ga. s.	Hopestill.....	95	78	90.7	16.3	8.5	1916	New York, N. Y.
40	212213		Ga. s.	Hoqua.....	35	24	69.7	13.2	6.3	1914	do.
41	207620		Ga. s.	Hostess.....	20	19	45.0	12.0	6.0	1910	Poughkeepsie, N. Y.
42	217783		Ga. s.	Hourless.....	42	15	80.0	16.0	3.0	1918	Algonac, Mich.
43	224947		Ga. s.	Hoy Tark.....	23	16	47.0	12.0	5.1	1925	Dorchester, N. J.
44	207342		Ga. s.	Hudle.....	20	13	52.3	11.2	5.4	1910	Houston, Tex.
45	224809		Ga. s.	Humpe.....	30	16	56.8	12.0	6.8	1926	New York, N. Y.
46	220617		Ga. s.	Huson.....	15	10	41.3	11.5	5.6	1920	Seattle, Wash.
47	223146		Ga. s.	Hurryup II.....	41	23	62.9	12.5	6.4	1922	Falhaven, Mass.
48	225361	MFWK	Ol. s.	HUSSAR.....	533	234	182.0	33.0	15.1	1923	Copenhagen, Denmark
49	201239		Ga. s.	Hutoka.....	19	16	43.4	14.3	5.6	1904	East Braintree, Mass.
50	213176		Ga. s.	Hyac.....	48	29	64.2	14.4	7.7	1915	Chicago, Ill.
51	210832	LCRQ	Ga. s.	Ibis.....	64	43	66.0	16.7	8.1	1912	Camden, N. J.
52	220452		Ga. s.	Icacos.....	39	27	57.7	14.0	6.1	1927	Bayonne, N. J.
53	204061	KWBT	Ga. s.	Idaho.....	22	18	56.5	12.0	5.0	1907	Marblehead, Mass.
54	202091	KVHC	Ga. s.	Idalla.....	34	31	59.4	16.0	8.3	1906	Boston, Mass.
55	216606		Ga. s.	Idle Hour.....	41	30	50.8	17.2	4.2	1919	Miami, Fla.
56	222188	MDPG	Ol. s.	Idle Hour.....	17	12	40.4	11.1	4.9	1922	Tacoma, Wash.
57	92039		Ga. s.	Idler.....	21	19	44.0	14.4	6.0	1888	Fort Howard, Wis.
58	210072		Ga. s.	Idler.....	19	16	44.8	13.3	5.0	1914	South Brooklyn, N. Y.
59	224830		Ga. s.	Idler.....	102	69	88.3	16.0	8.0	1925	New York, N. Y.
60	218010		Ga. s.	Idletime II.....	34	23	59.5	13.1	4.8	1919	Port Clinton, Ohio.
61	210483		Ga. s.	Idlewild.....	64	54	71.4	17.0	6.1	1912	New York, N. Y.
62	208897	LOBJ	Ga. s.	Ilmh.....	97	79	83.3	17.1	9.8	1911	Camden, N. J.
63	202223		Ga. s.	Ilse III.....	22	15	59.2	12.4	5.0	1905	Baltimore, Md.
64	216076		Ga. s.	Ilys.....	17	11	49.0	10.6	5.2	1918	Watervliet, N. Y.
65	203054		Ga. s.	Imatra.....	32	22	66.3	12.3	5.4	1906	Baltimore, Md.
66	215324		Ga. s.	Imova.....	22	15	52.8	11.5	5.1	1917	Boston, Mass.
67	221118		Ga. s.	Imp.....	8	8	32.0	10.3	4.3	1906	Tacoma, Wash.
68	224112	MFPV	Ga. s.	Inanda II.....	48	36	75.4	16.8	11.0	1924	East Boothbay, Me.

1 Formerly ga. y. ^a Hellanthus.
^b Pomander.
2 Formerly ga. y. ^a Tuna.
^b Ranora.
3 Formerly ga. s. Poppy.
4 Formerly ga. s. Victory.
5 Formerly ga. y. Enaj.
6 Formerly ga. y. Polly II.
7 Formerly ga. y. Owyhee.

8 Formerly ga. y. Rainier.
9 Formerly ga. y. Kee Lox III.
10 Formerly ga. s. Mariska.
11 Formerly ga. y. Poquessing.
12 Formerly ^a ga. y. Hopestill.
^b U. S. Navy ga. s. Hopestill.
13 Formerly ga. y. ^a Selma.
^b Neella.
^c Selma.

Line No.	Crew	Horsepower	Name of owner	Home port	Address of owner
1	1	18	Robert W. Cumming*	New Bedford, Mass.	Marion, Mass.
2	2	25	Henry W. Catlin	Baltimore, Md.	Worton, Md.
3	3	90	Alcan Hirsch	New York, N. Y.	50 East Forty-first Street.
4	7	200	John W. Sanders	Houston, Tex.	Hermann Building.
5	2	35	Charles T. Bush	Detroit, Mich.	149 East Larned Street.
6	2	30	Thomas Bayne Denegre	New Orleans, La.	1421 Octavia Street.
7	2	30	W. D. Willett	Chicago, Ill.	228 East Grand Avenue.
8	1	140	William H. Johnson, jr.	Philadelphia, Pa.	Bay Head, N. J.
9	1	20	Elizabeth Riddle	Seattle, Wash.	1137 Northlake Avenue.
10	1	80	W. S. Eaton	New York, N. Y.	Sag Harbor, N. Y.
11	1	40	George Matzen	Seattle, Wash.	320 Kinnear Place.
12	2	37	William H. Reddy	Miami, Fla.	West Palm Beach, Fla.
13	2	32	John Milnes	New York, N. Y.	Port Richmond, N. Y.
14	2	32	Joseph J. Hall	Baltimore, Md.	3607 Windsor Mill Road.
15	1	50	Harold Adams	Seattle, Wash.	Rolling Bay, Wash.
16	2	b 450	Helen M. Elmore	Chicago, Ill.	6314 South Mozart Street.
17	7	200	Charles E. Sorensen	Detroit, Mich.	8120 East Jefferson Avenue.
18	1	47	G. G. Peters	Boston, Mass.	101 Milk Street.
19	1	48	E. M. Harrington	Seattle, Wash.	3033 West Laurelhurst Drive.
20	2	40	L. O. Torrance, jr.	Los Angeles, Calif.	614 South Hope Street.
21	1	90	Henry Salomons	New York, N. Y.	114 East Sixteenth Street.
22	4	80	E. I. du Pont de Nemours & Co. (Del.)	Wilmington, Del.	Tenth and Market Streets.
23	4	150	Ralph Rosenthal	Philadelphia, Pa.	6027 Spring Street.
24	6	200	Theodore F. McManus	Detroit, Mich.	82 Hancock Avenue E.
25	2	20	William H. Dixon	New York, N. Y.	St. James, N. Y.
26	4	100	E. Hume Talbert	Washington, D. C.	14 West Kirk Street.
27	2	125	F. M. Grenfell	Seattle, Wash.	1313 Northlake Avenue.
28	3	100	Kenneth Hedley	Buffalo, N. Y.	Olcott, N. Y.
29	4	85	Gifford B. Cray	Rochester, N. Y.	Binghamton, N. Y.
30	6	100	Mary A. Van Beuren	Newport, R. I.	Middletown, R. I.
31	2	36	Adirondack-Florida School	Miami, Fla.	Cocoanut Grove, Fla.
32	1	45	Francis B. Thorne	New York, N. Y.	Bayshore, N. Y.
33	1	24	Paul Whitin	New Bedford, Mass.	South Dartmouth, Mass.
34	1	150	Matthew T. Mellon	Pittsburgh, Pa.	Darlington Road.
35	2	14	John S. Dickerson	New York, N. Y.	60 Beaver Street.
36	6	40	George E. Pierce	Buffalo, N. Y.	Chamber of Commerce.
37	1	12	Stephen H. Green	Seattle, Wash.	911 Federal Avenue.
38	3	450	H. R. Duckwall	Miami, Fla.	Miami Beach, Fla.
39	2	b 150	C. A. Henry	San Francisco, Calif.	405 Sansome Street.
40	4	220	Edward M. Mills	do.	534 Battery Street.
41	1	50	William H. Gidley	Providence, R. I.	183 Lexington Avenue.
42	2	125	C. W. Barron	Boston, Mass.	30 Kilby Street.
43	1	56	W. Price Davis, jr.	Philadelphia, Pa.	Atlantic City, N. J.
44	1	40	Ben Taub	Houston, Tex.	909 Franklin Avenue.
45	3	1,200	Lester F. Gracie	Philadelphia, Pa.	Lakewood, N. J.
46	1	30	Charles M. Fueller	Los Angeles, Calif.	Whittier, Calif.
47	4	600	Carle C. Conway	New York, N. Y.	100 East Forty-second Street.
48	26	800	E. F. Hutton	do.	250 Park Avenue.
49	2	16	F. Schneider, jr.	do.	1105 Park Avenue.
50	2	70	B. C. Spitzley	Detroit, Mich.	Madison Theater Building.
51	3	60	William F. Chrystle	New York, N. Y.	Hastings-on-Hudson, N. Y.
52	3	176	Irene du Pont	Wilmington, Del.	Granogue, Del.
53	2	25	W. W. Vensel	Pittsburgh, Pa.	5519 Forbes Street.
54	5	100	Painless Parker	San Francisco, Calif.	15 Stockton Street.
55	2	30	W. S. M. Mead	New York, N. Y.	1819 Broadway.
56	2	36	D. MacD. Jones	Los Angeles, Calif.	1620 West Pico Street.
57	3	18	C. J. Osborn	Chicago, Ill.	Crown Point, Ind.
58	1	35	Clarence L. Beardsley	New Haven, Conn.	244 McKinley Avenue.
59	5	600	George M. Brown	Bridgeport, Conn.	Greenwich, Conn.
60	2	45	William H. Bannon	Providence, R. I.	95 Fountain Street.
61	2	90	Willard E. Ferguson	New York, N. Y.	290 Broadway.
62	5	120	Arthur F. Elliot	do.	48 Front Street.
63	2	110	Unger & Mahon (Md.)	Baltimore, Md.	Pratt and Frederick Streets.
64	2	450	Anthony Denapolis	New Orleans, La.	1000 Common Street.
65	2	40	Arthur Pryor	Washington, D. C.	715 Woodward Building.
66	2	130	Louisa C. Endicott	Boston, Mass.	Dedham, Mass.
67	1	10	Joe L. Long	Seattle, Wash.	1429 East Valley Street.
68	5	150	Allen L. Lindley	New York, N. Y.	52 Broadway.

¹¹ Formerly ga. s. Lotawana.

¹² Formerly ga. y. Shlyessa.

¹³ Formerly ga. y. Ginger.

¹⁴ Formerly ga. y. Merlin.

¹⁵ Formerly ga. y. Whitecap.

¹⁶ Formerly ga. y. {
a Maris.
b Owassa.
c Navajo IV.

²⁰ Formerly ga. y.

a Edna III.

b Zianetta.

c Bolo.

d Penguin.

e Palmetto.

a Alcora.

b Jonetta.

c Lunetta.

²¹ Formerly ga. y. Philosopher.

* Sold to Franklin Dexter, Marblehead, Mass., but not yet redocumented.

Line No.	Offical No.	Signal letters	Rig	Name of yacht	Tonnage		Register dimensions			When built	Where built
					Gross	Net	Length	Breadth	Depth		
MOTOR YACHTS—											
Continued											
1	206193		Ga. s.	¹ Inca II.....	59	40	111.0	12.0	6.9	1909	New York, N. Y.
2	211435	LFQO	Ga. s.	Indian.....	92	62	92.5	16.3	7.7	1913	do.
3	225307		Ol. s.	Indolence.....	23	16	47.3	11.6	4.8	1926	Oakland, Calif.
4	100716		Ga. s.	Indra.....	23	23	72.0	15.0	8.0	1900	South Boston, Mass.
5	205493		Ga. s.	¹ Indrlo.....	33	28	74.0	11.3	6.4	1906	do.
6	224835	MFSV	Ga. s.	Inshowen.....	40	27	62.5	13.0	6.5	1925	Bremen, Germany
7	204318	LBDF	Ga. s.	Insep.....	26	20	58.2	12.4	5.4	1909	Greenport, N. Y.
8	206191		Ga. s.	¹ Inspector.....	46	31	70.8	13.7	6.0	1909	New York, N. Y.
9	224599		Ga. s.	Intrepid.....	7	6	29.5	9.1	4.8	1906	Vancouver, British Columbia.
10	223148		Ga. s.	Intrepid III.....	34	23	64.6	13.2	4.7	1923	City Island, N. Y.
11	202306	KVBF	Ol. s.	⁴ INVADER.....	155	141	112.7	25.6	13.5	1905	Boston, Mass.
12	207890		Ga. s.	Iola.....	22	18	60.0	10.5	5.8	1910	Charlotte, N. Y.
13	205320		Ga. s.	¹ Iolanthe.....	18	15	54.4	1.0	4.0	1908	New York, N. Y.
14	222678	MDVQ	Ga. s.	Ion.....	19	13	46.5	14.0	5.4	1915	East Greenwich, R. I.
15	214270		Ga. s.	⁶ Iolanthe.....	40	27	75.2	12.7	4.9	1916	Port Clinton, Ohio.
16	225537		Ga. s.	Iola II.....	21	14	45.0	14.0	5.5	1926	Newcastle, Me.
17	214112		Ga. s.	⁷ Ione.....	28	19	58.1	12.8	5.8	1916	Wiscasset, Me.
18	219068		Ga. s.	⁸ Iota.....	20	13	52.3	11.2	5.3	1920	New York, N. Y.
19	216094		Ga. s.	Iowan.....	18	16	35.6	12.4	3.7	1917	New Orleans, La.
20	225606		Ga. s.	Irene E. II.....	30	27	47.7	14.0	6.1	1926	Bayonne, N. J.
21	221801		Ga. s.	Iris.....	21	14	42.0	15.3	4.4	1905	Tarrytown, N. Y.
22	224691		Ga. s.	⁹ Iris A.....	25	15	47.2	12.9	5.3	1925	San Francisco, Calif.
23	224541	MFRT	Ga. s.	Irwin.....	157	136	90.0	19.1	10.2	1925	Port Clinton, Ohio.
24	221264		Ga. s.	Irwin IV.....	73	64	69.5	17.0	5.9	1921	New York, N. Y.
25	207400	LBMF	Ga. s.	Isabella I.....	29	26	52.8	12.2	5.3	1910	do.
26	223291		Ol. s.	Isabella II.....	49	25	65.6	15.3	6.8	1923	Salisbury, Md.
27	100569		Ga. s.	Isem.....	16	14	38.6	14.1	4.5	1893	Marion, Mass.
28	161769	KMRS	Ga. s.	¹⁰ Isis.....	17	17	43.5	12.3	7.5	1896	South Boston, Mass.
29	214340	LFPN	Ga. s.	Islander.....	25	23	48.0	12.0	5.5	1916	East Greenwich, R. I.
30	226544	MGLP	Ol. s.	Istar.....	77	52	70.7	20.2	10.3	1927	Boston, Mass.
31	205881		Ga. s.	Itasca.....	43	34	68.0	15.6	8.8	1908	Stamford, Conn.
32	209134		Ga. s.	Itasca.....	18	12	38.2	12.0	4.4	1910	St. Paul, Minn.
33	214667		Ga. s.	¹¹ Ivira.....	34	28	56.8	13.0	5.9	1917	New York, N. Y.
34	223831		Ga. s.	¹² J. I. M.....	23	18	54.7	11.0	5.1	1924	Milwaukee, Wis.
35	207352		Ga. s.	¹³ J. J. Kohout.....	24	19	48.9	15.9	4.8	1907	Brooklyn, N. Y.
36	218495		Ga. s.	¹⁴ Janelo.....	19	13	50.6	10.7	4.7	1906	Muskegon, Mich.
37	218262		Ga. s.	¹⁵ Jal Lal.....	19	16	51.0	10.7	5.2	1919	New York, N. Y.
38	214601	LQNR	Ga. s.	Jane VI.....	63	43	67.5	17.3	8.2	1916	Camden, N. J.
39	220228	LWSQ	Ga. s.	¹⁶ Jane C.....	48	29	73.0	14.1	6.6	1920	Neponset, Mass.
40	206138		Ga. s.	¹⁷ Janean.....	17	14	57.0	11.0	5.0	1907	Port Clinton, Ohio.
41	224965		Ga. s.	¹⁸ Janelya.....	19	10	45.0	10.7	4.6	1914	Norfolk, Va.
42	204120		Ga. s.	¹⁹ Javelin.....	57	47	81.5	14.5	6.6	1907	Port Jefferson, N. Y.
43	226010		Ga. s.	Jay Bee II.....	30	20	50.6	12.5	5.9	1926	Atlantic City, N. J.
44	211300		Ga. s.	Jenn.....	19	13	43.8	11.0	4.7	1913	Red Bank, N. J.
45	224754		Ga. s.	Jean II.....	43	20	63.5	13.0	6.8	1925	Morris Heights, N. Y.
46	202447		Ga. s.	Jean and Virginia.....	30	13	60.0	12.0	5.5	1904	New York, N. Y.
47	218262		Ga. s.	²⁰ Jeanne.....	46	24	62.0	15.4	5.3	1919	Chicago, Ill.
48	220090		Ga. s.	²¹ Jem.....	21	14	58.2	9.5	5.6	1920	New York, N. Y.
49	215926		Ga. s.	Jennle.....	18	11	57.0	8.9	5.5	1904	New Orleans, La.
50	224895	MFQT	Ga. s.	Jennie B. II.....	18	12	44.3	11.0	5.8	1925	Crittenden, Va.
51	224338		Ga. s.	Jessie Fay.....	172	142	96.7	20.3	10.5	1924	Miami, Fla.
52	212430	LDNG	Ga. s.	²² Joan.....	18	14	42.0	10.9	5.5	1911	West Lynn, Mass.
53	224091	MFPS	Ga. s.	Joann.....	19	15	46.8	13.3	6.1	1924	Lynn, Mass.
54	77349		Ga. s.	²³ Joe.....	16	14	44.0	16.0	2.8	1897	Atlantic, N. C.
55	222214		Ga. s.	²⁴ John M.....	24	19	57.5	12.2	4.9	1909	Morgans Point, Tex.
56	223284		Ga. s.	²⁵ Jolly Rover.....	31	21	53.0	13.0	6.4	1923	Bayonne, N. J.
57	212764		Ga. s.	Jo-Lo.....	16	11	49.6	11.7	4.3	1914	Port Clinton, Ohio.
58	223811		Ga. s.	Jonbob.....	19	13	41.0	13.2	5.1	1924	Gailee, N. J.
59	209141		Ga. s.	²⁶ Jos A. Magnus.....	16	14	37.5	10.5	4.6	1910	Port Clinton, Ohio.
60	111233	KPGN	Ga. s.	²⁷ Josephine.....	99	74	112.6	15.9	9.1	1899	Greenport, N. Y.
61	210493		Ga. s.	²⁸ Josephine.....	20	16	40.5	12.0	5.0	1912	Port Republic, N. J.
62	214002	LFVW	Ga. s.	Josephino.....	34	23	52.8	13.5	5.4	1916	New York, N. Y.

¹ Formerly ga. y. ^a Whirlwind.
^b U. S. Navy Whirlwind.

² Formerly ga. s. ^a Tringa.
^b Michigan.

³ Formerly ga. y. ^a Inspector.
^b Cruiser.

⁴ Formerly ga. y. ^a Invader.
^b Nancy Lee.

⁵ Formerly ga. y. ^a Dell.
^b Jendore.

⁶ Formerly ga. y. ^a Susanne.
^b U. S. Navy S. P. 411.

⁷ Formerly ga. y. ^c Janet.
^d Nedeva.
^e Pollyetta.

⁸ Formerly ga. y. Topaz VI.

⁹ Formerly ga. y. Lone Star.

¹⁰ Formerly ga. y. Frevilla.

^a Vidofner.
^b Isis.
^c Tarollinta.
^d Rebecca.

Line No.	Crew	Horsepower	Name of owner	Home port	Address of owner
1	7	525	Edgar F. Luckenbach.....	New York, N. Y.....	44 Whitehall Street.
2	4	120	James E. Whittin.....	Boston, Mass.....	North Uxbridge, Mass.
3	1	150	W. R. Voorhies.....	San Francisco, Calif.....	10 Tenth Avenue.
4	3	35	Rollinston W. Linscott.....	Boston, Mass.....	566 Commonwealth Avenue.
5	2	100	Leander J. Ibold.....	Chicago, Ill.....	529 Melrose Street.
6	2	330	Joseph E. Doherty.....	Boston, Mass.....	605 Atlantic Avenue.
7	2	125	William Cooper Procter.....	Cincinnati, Ohio.....	Gwynne Building.
8	3	200	State of New York.....	Albany, N. Y.....	Public Works Building.
9	1	7	Hartley Mathis.....	Seattle, Wash.....	6046 Twenty-sixth Avenue NE.
10	3	200	Warren Somers.....	Philadelphia, Pa.....	Atlantic City, N. J.
11	17	100	Don Lee (Calif.).....	San Francisco, Calif.....	1000 Van Ness Avenue.
12	2	37	W. B. Gilliean.....	New Orleans, La.....	809 Canal Bank Building.
13	3	50	Annie O. Knight.....	Philadelphia, Pa.....	1605 Chestnut Street.
14	1	45	Lee Hendrik Backeland.....	New York, N. Y.....	Yonkers, N. Y.
15	2	600	John S. Phipps.....	Miami, Fla.....	Palm Beach, Fla.
16	1	50	C. H. Symonds.....	Hartford, Conn.....	Wethersfield, Conn.
17	1	70	Myer Rosenbush.....	Baltimore, Md.....	1303 American Building.
18	1	400	Howard L. Ingersoll.....	Bridgeport, Conn.....	Stamford, Conn.
19	2	50	R. C. Lynch.....	New Orleans, La.....	632 Malson Blanche Building.
20	4	200	Howard Motor Co. (Calif.).....	Los Angeles, Calif.....	6157 Hollywood Boulevard.
21	1	40	Charles L. Parks.....	Miami, Fla.....	1616 Northeast Miami Place.
22	1	140	George A. Armes.....	San Francisco, Calif.....	1100 Sansome Street.
23	8	160	Julius Heilner.....	New York, N. Y.....	87 Fifth Avenue.
24	4	100	E. E. Plumly.....	Houston, Tex.....	Beaumont Tex.
25	1	30	Arthur J. McWatters.....	New York, N. Y.....	Freeport, N. Y.
26	4	160	Harrison N. Diesel.....	Philadelphia, Pa.....	5039 Springfield Avenue.
27	1	8	Pearl Carpenter.....	New London, Conn.....	Norwich, Conn.
28	2	16	R. E. Caller.....	New York, N. Y.....	50 Church Street.
29	1	65	Alfred Walker.....	do.....	100 West Fifty-ninth Street.
30	7	125	Harry S. Leyman.....	do.....	630 Walnut St., Cincinnati, Ohio.
31	3	50	Henry Henke.....	Houston, Tex.....	Jacksonville, Fla.
32	1	12	Raymond C. Turk.....	Jacksonville, Fla.....	602 Consolidated Building.
33	3	50	Willard B. Cook.....	New York, N. Y.....	New Rochelle, N. Y.
34	3	400	James F. Mathews.....	Miami, Fla.....	Star Island, Fla.
35	2	60	Matthew A. Roth.....	Philadelphia, Pa.....	645 Olney Avenue.
36	2	48	Susie C. Holliday.....	New York, N. Y.....	Kew Gardens, N. Y.
37	2	75	R. H. Holmes.....	New Orleans, La.....	8000 St. Charles Avenue.
38	4	110	A. W. Brown.....	Miami, Fla.....	Stuart, Fla.
39	2	200	Frank E. Campbell.....	New York, N. Y.....	1970 Broadway.
40	1	60	Harry M. Runkle.....	do.....	Hotel Waldorf Astoria.
41	3	50	P. D. Prattstrom.....	Seattle, Wash.....	115 Cherry Street.
42	4	90	Fred W. Warner.....	Detroit, Mich.....	625 Book Building.
43	1	470	Isaac Bachasach.....	Philadelphia, Pa.....	Atlantic City, N. J.
44	1	37	Augustus M. Minton.....	Perth Amboy, N. J.....	Fairhaven, N. J.
45	2	360	J. S. Caldwell.....	Rochester, N. Y.....	Syracuse, N. Y.
46	2	24	Virginia Corporation (S. C.).....	Charleston, S. C.....	56 Broad Street.
47	3	50	Charles M. Eaton.....	Miami, Fla.....	144 Northeast Second Avenue.
48	2	400	Jeremiah Milbank.....	New York, N. Y.....	40 Wall Street.
49	1	400	W. A. Bland.....	Miami, Fla.....	Fort Lauderdale, Fla.
50	1	65	H. L. Land.....	Norfolk, Va.....	Suffolk, Va.
51	11	400	Hollywood Boat & Transportation Co. (Fla.).....	Miami, Fla.....	325 Northeast South River Drive.
52	2	37	R. L. Davis.....	Tampa, Fla.....	Box 1313.
53	2	50	Theodore W. Little.....	Boston, Mass.....	Cohasset, Mass.
54	2	30	Fred Ingraham.....	New York, N. Y.....	Hampstead, N. Y.
55	2	60	Sam Streetman.....	Houston, Tex.....	Union National Bank Building.
56	2	80	Richard W. Massey.....	New York, N. Y.....	Birmingham, Ala.
57	2	36	William A. Bonnell.....	do.....	192 Chambers Street.
58	1	80	Henry E. Butler.....	Perth Amboy, N. J.....	Seabright, N. J.
59	2	40	Joseph A. Magnus.....	Grand Haven, Mich.....	Oden, Mich.
60	3	150	Jerome F. Kidder.....	Albany, N. Y.....	Mohonk Lake, N. Y.
61	2	15	Charles Walber.....	Philadelphia, Pa.....	Essington, Pa.
62	2	65	Anton Hulman.....	Evansville, Ind.....	Terro Haute, Ind.

¹¹ Formerly ga. y. ^a Usona.
^b Memcoore.
^c Namni.
¹² Formerly ga. s. ^a Beth Ann.
^b Nona.
¹³ Formerly ga. y. S. W. McKeever.
¹⁴ Formerly ga. y. Welcome.
¹⁵ Formerly ga. y. Florence J.
¹⁶ Formerly ga. y. Mary Ann.
¹⁷ Formerly ga. y. Roslyn.
¹⁸ Formerly U. S. N. No. 1300.
¹⁹ Formerly ga. s. Jessamine.
²⁰ Formerly ga. y. Marguerite III.

¹¹ Formerly ga. y. ^a Skipaki.
^b Whim.
¹² Formerly ga. y. ^a Elfin.
^b Selma.
¹³ Formerly ga. y. ^a Joe.
^b Venets.
¹⁴ Formerly ga. y. Flora Mac.
¹⁵ Formerly ga. s. Dorothea.
¹⁶ Formerly ga. y. John J. Ryan.
¹⁷ Formerly ga. y. ^a Reba.
^b Alert.
¹⁸ Formerly ga. y. ^a Mulford.
^b Anna II.

Line No	Official No.	Signal letters	Rig	Name of yacht	Tonnage		Register dimensions			When built	Where built
					Gross	Net	Length	Breadth	Depth		
MOTOR YACHTS—Continued											
1	214837	LGSW	Ga. s.	Josephine.....	32	25	70.9	12.0	5.0	1905	New Orleans, La.....
2	22573R	MGDJ	Ol. s.	JOSEPHINE.....	337	176	129.2	24.1	11.0	1926	Newport News, Va.....
3	207714	LBPJ	Ga. s.	Josephine II.....	20	18	44.6	14.0	3.8	1910	Toms River, N. J.....
4	210215		Ga. s.	Josephine II. II.....	36	24	51.3	13.0	6.0	1912	Detroit, Mich.....
5	200279		Ga. s.	Jullina.....	41	17	69.7	13.2	6.7	1903	South Boston, Mass.....
6	225833	MGFB	Ga. s.	Junnr.....	20	17	45.1	10.8	5.5	1926	Tacoma, Wash.....
7	222390		Ga. s.	June.....	17	11	48.7	11.5	5.3	1909	Cleveland, Ohio.....
8	225680		Ga. s.	Junexvi.....	19	15	45.0	10.5	5.0	1926	Wilmington, Del.....
9	208306	LBST	Ga. s.	JUNIATA.....	142	96	120.0	17.1	8.4	1910	New York, N. Y.....
10	213430		Ga. s.	Junior.....	18	18	41.0	13.5	4.5	1915	Baldwin, N. Y.....
11	141642	KPTV	Ol. s.	Kaimiloo.....	720	609	170.0	36.8	12.2	1900	Alameda, Calif.....
12	200848		Ga. s.	Kalmia.....	63	32	72.0	14.0	7.0	1900	Boston, Mass.....
13	211488		Ga. s.	Kalolah.....	30	26	70.0	13.2	5.8	1913	New York, N. Y.....
14	219538		Ga. s.	Kama.....	27	18	62.0	12.5	5.0	1919	Milwaukee, Wis.....
15	200263		Ga. s.	Kanawhu.....	37	25	65.1	13.9	5.7	1909	Bath, Me.....
16	214079	LGBK	Ga. s.	Karibou.....	41	36	54.2	15.6	5.7	1916	Miami, Fla.....
17	211611		Ga. s.	Karldra.....	28	20	50.0	11.8	5.5	1913	Muskegon, Mich.....
18	219926	LWJK	Ga. s.	Katedna.....	22	19	51.5	14.2	0.8	1920	Seattle, Wash.....
19	221404		Ga. s.	Katherine.....	28	14	52.6	12.4	5.7	1921	Wisasset, Me.....
20	222862		Ol. s.	KATHERINE.....	18	14	47.3	9.3	4.2	1922	Cobeneck, Germany.....
21	207409		Ga. s.	Kathleen.....	23	15	50.0	11.0	5.0	1909	Muskegon, Mich.....
22	209950		Ga. s.	Kathmar.....	16	10	41.6	10.5	4.5	1912	Chicago, Ill.....
23	220188		Ga. s.	Kathryn F.....	17	11	47.4	11.2	5.0	1908	Bayonne, N. J.....
24	206046		Ol. s.	Katinka.....	37	23	70.5	12.0	6.0	1909	Alameda, Calif.....
25	211417		Ga. s.	Katrina.....	32	26	59.3	11.7	6.5	1913	Boston, Mass.....
26	203202	KVMB	Ga. s.	Katrina II.....	24	16	55.5	11.2	5.0	1906	Bayonne, N. J.....
27	222178		Ga. s.	Kawartha.....	18	12	45.4	11.4	5.6	1922	New York, N. Y.....
28	218520		Ga. s.	Kayak.....	15	12	36.1	10.6	3.8	1919	Tacoma, Wash.....
29	218938		Ga. s.	Kay Dee.....	8	6	33.7	9.2	4.1	1919	Seattle, Wash.....
30	225047		Ga. s.	Kay Dee II.....	10	8	34.2	8.2	4.1	1925	do.....
31	224742		Ga. s.	Kee-Lox IV.....	78	46	76.9	17.1	9.0	1925	Rochester, N. Y.....
32	161207	KRQL	Ga. s.	Keewaydin.....	16	14	44.2	11.0	4.2	1902	Glenwood, N. Y.....
33	207761		Ga. s.	Keewaydin.....	23	16	51.8	11.0	5.1	1910	South Boston, Mass.....
34	225547		Ga. s.	Kegonsa.....	72	57	78.4	14.5	6.5	1926	New York, N. Y.....
35	207587	LBNP	Ga. s.	Kemah.....	79	54	84.0	18.0	8.7	1910	Camden, N. J.....
36	223903	MFPD	Ga. s.	Kensington.....	25	17	54.8	11.1	5.5	1924	Sallsbury, Md.....
37	204428		Ga. s.	Kestrel.....	68	57	84.4	15.0	7.6	1907	Port Jefferson, N. Y.....
38	221398	MCVT	Ga. s.	Kex.....	32	28	57.6	11.2	5.9	1921	East Boston, Mass.....
39	225712		Ga. s.	Kid Boots.....	15	10	37.2	9.2	5.4	1926	Tacoma, Wash.....
40	224373		Ga. s.	Kilkare.....	11	10	33.4	8.4	4.9	1917	Portsmouth, N. H.....
41	213435		Ga. s.	Kingfisher.....	27	24	43.4	14.5	5.3	1909	Brooklyn, N. Y.....
42	219426	LVFK	Ga. s.	Kingfisher.....	81	67	75.8	17.5	8.4	1920	Camden, N. J.....
43	222161	MDPR	Ga. s.	Klowan II.....	30	18	51.7	12.3	5.4	1922	Bayonne, N. J.....
44	201130		Ga. s.	Kipling.....	16	10	58.5	8.0	4.9	1904	Seattle, Wash.....
45	226019		Ga. s.	Kismet.....	58	39	67.0	14.2	7.7	1926	Orilla, Ontario.....
46	225275		Ga. s.	Kissimmee.....	20	17	37.9	12.5	2.5	1926	Kissimmee, Fla.....
47	224433		Ga. s.	Kittle B.....	21	14	49.7	11.0	5.8	1925	Long Beach, Calif.....
48	226005		Ga. s.	Kittiwake.....	19	16	36.8	14.1	6.5	1926	Gig Harbor, Wash.....
49	93301		Ga. s.	Kitty Anne.....	19	15	49.0	11.0	5.2	1902	Port Jefferson, N. Y.....
50	225474		Ga. s.	Kiyi.....	17	14	45.8	10.1	5.4	1926	Seattle, Wash.....
51	220870		Ga. s.	Klahanee.....	53	36	75.0	13.4	6.7	1920	New York, N. Y.....
52	209475		Ga. s.	Klootchman.....	13	9	35.3	12.2	4.3	1911	Burton, Wash.....
53	213811		Ga. s.	Knapp Island.....	22	12	43.4	12.3	4.2	1915	New York, N. Y.....
54	216536		Ga. s.	Kohala.....	44	30	70.0	12.5	6.0	1918	Trenton, Mich.....
55	220509		Ga. s.	Kooyong.....	49	20	70.0	11.8	7.1	1918	Bristol, R. I.....
56	161188		Ga. s.	Kraken.....	22	18	47.5	14.9	6.5	1896	Fairhaven, Mass.....
57	225834	MGFW	Ga. s.	K'Thanga.....	81	64	88.3	16.0	6.8	1926	San Francisco, Calif.....
58	225704		Ga. s.	Kunigunda.....	19	15	45.0	10.5	5.0	1926	Wilmington, Del.....
59	204234	KWFFJ	Ga. s.	Kwasind.....	33	28	57.5	12.5	5.2	1900	Philadelphia, Pa.....
60	226688		Ga. s.	Kyrrah.....	29	20	53.7	12.3	5.6	1927	Quincy, Mass.....
61	225784		Ga. s.	L. C. A.....	33	22	58.3	12.8	5.4	1926	Brooklyn, N. Y.....
62	224720		Ga. s.	La Honda II.....	9	8	31.0	8.3	4.7	1925	Seattle, Wash.....
63	221736		Ga. s.	La Jota.....	26	15	52.2	12.5	5.7	1921	Los Angeles, Calif.....
64	203191		Ga. s.	La Mascotte IV.....	62	47	111.0	13.5	6.6	1906	New York, N. Y.....
65	215181	LIQS	Ga. s.	La Mer.....	40	20	66.7	12.2	6.8	1917	Boston, Mass.....
66	222228	MDQJ	Ga. s.	Ladona.....	61	52	70.7	20.4	10.4	1922	East Boothbay, Me.....
67	201048		Ga. s.	Ladrone.....	19	14	44.8	12.4	5.3	1905	Bristol, R. I.....
68	211930		Ga. s.	Lady Alden.....	31	27	40.0	15.1	4.8	1914	Key West, Fla.....
69	223774	MFLP	Ga. s.	Lady Ann.....	31	21	53.0	13.0	6.4	1924	Bayonne, N. J.....
70	207719		Ga. s.	Lady Evelyn.....	19	17	45.0	10.2	5.4	1910	New York, N. Y.....

1 Formerly ga. y. Stave Island.
 2 Formerly ga. y. Miss Virginia.
 3 Formerly ga. y. Josephine.
 4 Formerly ga. s. Luzon.
 5 Formerly ga. y. Emma Belle III.
 6 Formerly ga. y. ^aEvelyn.
^bRuby.

7 Formerly ^aGerman ga. y. Elvira.
^bga. y. Elvira.
 8 Formerly ga. y. Wistaria.
 9 Formerly ga. y. ^aBonnie Doon.
^bPadariva.
 10 Formerly ga. y. Honoy Boy.
 11 Formerly ga. y. Dielta.

Line No.	Crew	Horsepower	Name of owner	Home port	Address of owner
1	2	85	N. D. West	New Orleans, La.	Clarksdale, Miss.
2	13	b 560	Edmund Stovenson Burke, Jr.	New York, N. Y.	341 Madison Avenue.
3	2	90	Harrison W. Howell	Wilmington, Del.	824 Washington Street.
4	2	54	Joseph H. Oberfelder	Chicago, Ill.	110 South Dearborn Street.
5	3	132	Thomas H. Gill	Milwaukee, Wis.	490 Lafayette Place.
6	2	b 100	H. R. Kilworth	Tacoma, Wash.	2518 North Junett Street.
7	2	36	A. H. Titus	New York, N. Y.	New Rochelle, N. Y.
8	1	100	S. Clyde Kyle	do.	454 Riverside Drive.
9	11	600	Uzal H. McCarter	do.	Rumson, N. J.
10	1	18	Helene E. Cutler	Boston, Mass.	Brookline, Mass.
11	20	220	Medford R. Kellum	Honolulu, Hawaii	Kahala, Hawaii.
12	3	200	John B. Rhodes	New Bedford, Mass.	143 Cottage Street.
13	3	120	Richard K. Le Blond	Cincinnati, Ohio	Madison Road and Vista Avenue.
14	4	300	James A. Abeles	New York, N. Y.	Bronxville, N. Y.
15	4	7	Almon E. Whittemore	Boston, Mass.	Winthrop, Mass.
16	2	33	Augusta Lyon	New York, N. Y.	61 Broadway.
17	2	45	Charles A. Roxborough	Detroit, Mich.	551 King Avenue.
18	2	30	Otto G. Wildey	Los Angeles, Calif.	903 North Mariposa Street.
19	3	125	Henry R. Dalton	New Bedford, Mass.	Pocasset, Mass.
20	1	35	Jonah Jones, jr.	Los Angeles, Calif.	Long Beach, Calif.
21	3	45	L. F. R. Bellows	Detroit, Mich.	840 Cherry Street.
22	2	35	L. S. Bressler	Chicago, Ill.	1001 West Chicago Avenue.
23	1	35	John E. Flte	Philadelphia, Pa.	Alleghany and Emerald Avenues,
24	2	60	George D. Hoffman	Los Angeles, Calif.	Pasadena, Calif.
25	2	120	Thomas J. Murphy	Boston, Mass.	Cambridge, Mass.
26	1	60	John McHugh	New York, N. Y.	Englewood, N. J.
27	2	60	Clarence L. Thompson	do.	Port Washington, N. Y.
28	1	30	L. T. Buhitz	Seattle, Wash.	4106 Stone Way.
29	1	16	Q. H. Williams	do.	609 West Fortieth Street.
30	1	100	do.	do.	Do.
31	4	200	Winfield P. Pembroke	Rochester, N. Y.	155 Dartmouth Street.
32	2	37	Joseph O. Whittemore	New York, N. Y.	Hoboken, N. J.
33	2	30	Frank S. Baker	Tacoma, Wash.	6620 North Eighth Street.
34	6	1,100	G. M. Dahl	New York, N. Y.	60 Broadway.
35	6	125	Hiram W. Johnson, jr.	San Francisco, Calif.	Mills Building.
36	2	600	Bert Jllg	Seattle, Wash.	1510 First Avenue.
37	4	160	Clarence Hall	Miami, Fla.	Palm Beach, Fla.
38	2	85	P. K. Hexter	New York, N. Y.	Mamaroneck, N. Y.
39	1	60	John W. Horejs	Tacoma, Wash.	1908 Pacific Avenue.
40	1	35	Frank Shepard	Seattle, Wash.	904 Twelfth Avenue.
41	2	75	Clyde C. Balston	New York, N. Y.	130 West Forty-second Street.]
42	7	72	E. L. King	St. Paul, Minn.	Winona, Minn.
43	3	40	Paul J. Honon, jr.	Philadelphia, Pa.	1825 Delanoy Street.
44	1	40	J. K. Parker	Seattle, Wash.	3002 Fuhrman Avenue.
45	2	200	J. C. Hegoman	New York, N. Y.	360 Madison Avenue.
46	2	25	Kissimmee Navigation Co. (Fla.)	Tampa, Fla.	Kissimmee, Fla.
47	2	150	J. W. Elliott	San Diego, Calif.	Point Loma, Calif.
48	1	20	Robert Crawford	Tacoma, Wash.	Gig Harbor, Wash.
49	1	40	John W. Yule	New York, N. Y.	Paterson, N. J.
50	2	100	Clay Philbrick	Seattle, Wash.	3511 Schubert Place.
51	6	400	L. M. Wainwright	New York, N. Y.	50 Church Street.
52	1	35	William F. Herman	Seattle, Wash.	4332 Fifth Avenue Northwest.
53	2	85	Egbert H. Gold	Chicago, Ill.	1454 Railway Exchange Building.
54	3	400	Arthur H. Buhl	Detroit, Mich.	1116 Iroquois Street.
55	2	360	W. E. S. Dyer	Philadelphia, Pa.	1519 Land Title Building.
56	2	20	Charles R. Rothwell	Boston, Mass.	South Boston, Mass.
57	2	6600	Marlan Realty Co. (Calif.)	San Francisco, Calif.	110 Sutter Street.
58	2	100	Edward A. Bardol	New Bedford, Mass.	Falmouth Heights, Mass.
59	2	50	William S. Grant, jr.	Bar Harbor, Me.	Northeast Harbor, Me.
60	2	400	Harry E. Noyes	Boston, Mass.	857 Commonwealth Avenue.
61	2	200	Albert H. Alderton	New York, N. Y.	116 Buckingham Road (B.).
62	1	60	R. G. Gibson	Seattle, Wash.	1321 Medical and Dental Building.
63	1	95	G. C. Streeter	Los Angeles, Calif.	Riggins, Building.
64	5	125	William Farnum	New York, N. Y.	2 Rector Street.
65	4	400	George T. Penny	Tampa, Fla.	
66	3	96	Homer Loring	Boston, Mass.	468 Commonwealth Avenue.
67	3	7	Theodoro E. Ferris	New York, N. Y.	30 Church Street.
68	2	40	Frank E. Welles	Pensacola, Fla.	Palafox Street Wharf.
69	1	80	Charles F. Smith	New Haven, Conn.	161 McKinley Avenue.
70	1	30	Ray Ebert Goodstein	New York, N. Y.	Forest Hills, N. Y.

¹² Formerly ga. y. Elaray.
¹³ Formerly U. S. Navy ga. s. 3436.
¹⁴ Formerly ga. y. Camarell.
¹⁵ Formerly ga. y. Momoweta.
¹⁶ Formerly ga. s. Floronce W.
¹⁷ Formerly ga. y. La Mascotte III.

¹⁸ Formerly ga. y. Suzetta III.
¹⁹ Formerly ga. s. Ora.
²⁰ Formerly ga. y. Elizabeth Ann II.
²¹ Formerly ga. y. {a Andwin.
{b Irene.

Line No.	Official No.	Signal letters	Rlg	Name of yacht	Tonnage		Register dimensions			When built	Where built
					Gross	Net	Length	Breadth	Depth		
MOTOR YACHTS—											
Continued											
1	214081	-----	Ga. s.	Lady Fish.....	81	64	61.3	20.0	6.8	1916	Marco, Fla.....
2	220488	-----	Ga. s.	Lady Helen.....	23	16	48.3	11.6	5.3	1920	Watervliet, N. Y.
3	224753	-----	Ga. s.	Lady Helen.....	20	18	44.1	15.2	4.8	1924	Dorchester, N. J.
4	219020	-----	Ga. s.	Lady Jane.....	17	10	43.6	10.0	3.9	1907	Oshkosh, Wis.....
5	226148	-----	Ga. s.	Lady Jean.....	19	15	45.0	10.5	5.0	1927	Wilmington, Del.
6	213229	-----	Ga. s.	Lady Mae.....	18	15	39.1	11.2	5.2	1915	Seattle, Wash.....
7	206209	-----	Ga. s.	Lady May.....	20	14	40.0	11.0	4.2	1909	Everett, Wash.....
8	218824	-----	Ga. s.	Lady Peggy.....	21	14	49.3	12.5	4.2	1907	Baltimore, Md.....
9	225112	-----	Ga. s.	Lady Susan.....	29	24	54.5	15.8	5.0	1926	Bay Head, N. J.....
10	223281	-----	Ga. s.	L'Aiglon.....	33	22	63.5	12.5	5.3	1923	City Island, N. Y.
11	209514	LCGW	Ga. s.	Lanal.....	76	51	71.5	16.7	8.1	1912	Camden, N. J.....
12	226395	-----	Ga. s.	Laneta.....	9	8	28.9	8.6	4.3	1927	Tacoma, Wash.....
13	141714	-----	Ga. s.	Lantana.....	16	11	42.5	13.6	4.7	1900	New York, N. Y.....
14	213606	-----	Ga. s.	L'Apache.....	38	33	71.8	11.9	5.7	1915	do.....
15	81760	-----	Ga. s.	Lap Wing.....	18	12	43.4	11.6	4.5	1901	Beverly, Mass.....
16	223463	-----	Ga. s.	Lapwing.....	65	44	65.0	16.9	6.7	1923	Keyport, N. J.....
17	213594	-----	Ga. s.	Largo.....	27	25	49.6	13.6	5.9	1915	New York, N. Y.....
18	225765	-----	Ga. s.	Lark.....	21	10	47.2	12.2	5.0	1926	Falmouth, Me.....
19	226350	-----	Ga. s.	La Reine.....	38	31	59.3	16.7	8.4	1927	East Boothbay, Me.
20	127535	-----	Ga. s.	Larocco.....	78	74	61.2	22.3	5.1	1901	Clinton, Conn.....
21	225701	-----	Ga. s.	Lassie.....	29	20	53.0	12.7	4.8	1926	Bay City, Mich.....
22	225582	MGCH	Ga. s.	Laura.....	36	24	65.8	12.4	5.8	1926	Boston, Mass.....
23	211903	LDJC	Ga. s.	Laurel.....	19	18	45.3	10.9	4.1	1913	Marblehead, Mass.....
24	225647	-----	Ga. s.	Laurel.....	23	15	48.0	10.0	5.5	1917	New York, N. Y.....
25	141813	-----	Ga. s.	Lavinan.....	32	22	66.1	13.0	5.4	1902	Essington, Pa.....
26	222335	MDRII	Ga. s.	Lazy Lady.....	39	24	66.3	13.2	6.3	1922	Camden, N. J.....
27	223115	-----	Ga. s.	Le Bobbette.....	44	36	58.1	14.3	6.5	1923	Port Clinton, Ohio.....
28	222913	-----	Ga. s.	Le Moine.....	19	13	49.1	10.6	4.8	1923	Quincy, Mass.....
29	212736	-----	Ga. s.	Leda.....	21	14	58.7	11.6	4.0	1911	East Portchester, Conn.
30	223875	-----	Ga. s.	Leda.....	19	13	40.0	10.7	5.5	1924	Lynn, Mass.....
31	209418	-----	Ga. s.	Lella.....	27	21	52.4	14.2	7.2	1911	Stamford, Conn.....
32	219427	LVFM	Ga. s.	Lona H.....	81	67	75.8	17.5	8.4	1919	Camden, N. J.....
33	210819	LCRP	Ga. s.	Lenore.....	24	16	50.0	14.7	4.8	1912	Miami, Fla.....
34	215177	-----	Ga. s.	Lenore.....	27	18	64.8	10.6	4.3	1916	Port Clinton, Ohio.....
35	15346	KDWR	Ga. s.	Leona.....	20	19	46.0	15.3	4.8	1867	Newport, R. I.....
36	215231	LIJS	Ga. s.	Leonie.....	164	111	100.0	20.7	9.8	1917	Camden, N. J.....
37	225782	-----	Ga. s.	Leota.....	30	26	53.6	11.7	5.4	1926	Tacoma, Wash.....
38	225610	-----	Ga. s.	Lesesno II.....	20	14	48.9	11.0	4.7	1926	Wilmington, Del.....
39	205148	-----	Ga. s.	Letho.....	18	15	55.3	10.0	4.7	1908	New York, N. Y.....
40	213778	MFNP	Ga. s.	Letsgo.....	51	46	60.0	15.8	5.2	1915	do.....
41	208641	-----	Ga. s.	Lexington II.....	31	21	59.0	11.7	6.8	1911	do.....
42	222350	-----	Ga. s.	Lezah.....	29	20	60.7	11.0	6.4	1902	South Boston, Mass.
43	218306	-----	Ga. s.	Liberty.....	20	17	47.7	12.7	4.8	1913	Babylon, N. Y.....
44	208284	LBSN	Ga. s.	Lidwina III.....	27	18	77.1	10.1	5.0	1911	New York, N. Y.....
45	225697	-----	Ga. s.	Lillian.....	20	17	48.0	9.9	5.1	1925	Seattle, Wash.....
46	218398	-----	Ga. s.	Lillian B.....	17	14	43.0	11.2	4.9	1913	Elizabeth, N. J.....
47	202815	-----	Ga. s.	Lillian L.....	29	25	63.5	10.8	5.1	1906	Bascom, Ohio.....
48	225600	-----	Ga. s.	Lillie W.....	13	9	39.0	10.5	4.5	1926	Cape May, N. J.....
49	226416	-----	Ga. s.	Limore.....	20	17	44.6	10.7	5.2	1927	Port Clinton, Ohio.....
50	213484	LFMJ	Ga. s.	Lismore.....	27	23	43.9	16.3	6.3	1915	Brooklyn, N. Y.....
51	216675	-----	Ga. s.	Little Viking.....	20	14	54.6	10.4	5.2	1917	New York, N. Y.....
52	226223	-----	Ga. s.	Little Viking.....	43	29	67.7	12.5	6.7	1927	do.....
53	224244	-----	Ga. s.	Llewellyn.....	19	10	42.9	13.0	3.3	1924	Barataria, La.....
54	225399	-----	Ga. s.	Llewellyn.....	19	15	45.0	10.5	5.0	1926	Wilmington, Del.....
55	223202	MFGN	Ga. s.	Llewelyn.....	24	19	46.4	12.8	5.7	1923	Winthrop, Mass.....
56	219193	LTPB	Ga. s.	Loafalong.....	33	28	47.5	14.0	6.7	1919	Camden, N. J.....
57	225277	MFVS	Ga. s.	Loantaka.....	70	19	76.1	16.3	8.0	1925	Tarpon Springs, Fla.
58	141435	-----	Ga. s.	Lodona.....	25	20	48.0	14.8	6.7	1896	Port Jefferson, N. Y.
59	226582	-----	Ga. s.	Lols.....	17	11	42.0	11.5	5.1	1925	Bayonne, N. J.....
60	218670	-----	Ga. s.	Loiterer.....	17	13	40.2	13.4	4.6	1910	Morgan City, La.....
61	224637	-----	Ol. s.	Loleta.....	37	25	57.5	12.2	6.8	1925	Baltimore, Md.....
62	226054	MGHR	Ga. s.	Lone Star.....	73	58	78.3	14.5	6.5	1926	New York, N. Y.....
63	141871	-----	Ga. s.	Loon.....	24	15	52.0	14.0	7.5	1903	North Haven, Me.....
64	207564	-----	Ga. s.	Lorain.....	50	34	99.0	11.0	6.0	1910	Detroit, Mich.....
65	225526	-----	Ga. s.	Lorelei.....	19	15	45.0	10.5	5.0	1926	Wilmington, Del.....
66	141785	-----	Ga. s.	Loreta.....	16	11	50.0	11.0	4.0	1902	New York, N. Y.....
67	225727	-----	Ol. s.	Loretta.....	29	20	41.2	13.1	6.7	1926	Hamden, Conn.....
68	213623	LFPC	Ga. s.	Lorowa.....	19	17	37.0	13.3	4.6	1914	Camden, N. J.....
69	209319	-----	Ga. s.	Lorraine.....	23	19	51.6	11.0	4.9	1911	New York, N. Y.....

1 Formerly ga. y. {a Harriet II.
b Sueja.
c Grifflap.
2 Formerly ga. y. Winona.
3 Formerly ga. s. {a Lounger III.
b Anado.

4 Formerly ga. y. {a Haaver II.
b Blue Hen III.
5 Formerly ga. y. {a Chetolah.
b Roamer.
6 Formerly ga. y. Brightwood.
7 Formerly U. S. Navy No. 2631.

Line No.	Crew	Horsepower	Name of owner	Home port	Address of owner
1	2	50	Thad M. Williams.....	Tampa, Fla.....	Fort Myers, Fla.
2	1	250	H. Arthur Rust.....	Tacoma, Wash.....	521 North Yakima Avenue.]
3	1	35	George Spaulding.....	Philadelphia, Pa.....	Wildwood, N. J.
4	2	20	J. A. Barry.....	Milwaukee, Wis.....	530 Grand Avenue.
5	2	100	C. E. Dawson.....	Detroit, Mich.....	19219 Strathcorn Drive.
6	2	65	Karl Brehme.....	San Francisco, Calif.....	Hobart Building.
7	1	90	R. O. Franklo.....	Seattle, Wash.....	715 West Prospect Street.
8	2	65	William H. Teas.....	Annapolis, Md.....	Motor Route A.
9	2	75	William I. Schaffer.....	Philadelphia, Pa.....	Haverford, Pa.
10	3	450	Edward B. Robinette.....	do.....	Chestnut Hill, Pa.
11	3	50	Harriet E. James.....	Miami, Fla.....	Cocoanut Grove, Fla.
12	1	30	Dr. A. G. Naco.....	Tacoma, Wash.....	5824 South Puget Sound Avenue.
13	1	18	William Horn.....	New York, N. Y.....	Stapleton, N. Y.
14	4	250	A. F. Masury.....	do.....	18 West Seventieth Street.
15	2	25	Phillip Livingston.....	Ellsworth, Me.....	Bar Harbor, Me.
16	6	136	Sidney Rheinstein.....	New York, N. Y.....	20 Broad Street.
17	1	70	James B. Keogh.....	do.....	22 Fifth Avenue.
18	2	200	Legrand L. Clark.....	do.....	401 Broadway.
19	2	40	C. V. Watson.....	Portland, Me.....	
20	1	50	Franklin D. Roosevelt.....	New York, N. Y.....	Hyde Park, N. Y.
21	1	300	John G. Winant.....	Portsmouth, N. H.....	Concord, N. H.
22	2	300	Arthur N. Peck.....	New York, N. Y.....	45 Wall Street.
23	1	60	Sylvester J. Kraus.....	do.....	535 West One hundred and thirty-third Street.
24	2	100	Wm. E. Grimshaw.....	Seattle, Wash.....	914 Securities Building.
25	1	40	Stephen W. Milligan.....	New York, N. Y.....	Harrison, N. J.
26	3	600	Robert Wolstenholme.....	Philadelphia, Pa.....	Ritz Carlton.
27	3	120	Mark R. Hanna.....	Detroit, Mich.....	Grosse Point, Mich.
28	2	300	William H. Coverdale.....	New York, N. Y.....	60 Broadway.
29	3	65	Stephen H. Mason.....	do.....	218 West Fiftieth Street.
30	1	65	E. P. Gerhardt.....	Boston, Mass.....	Roslindale, Mass.
31	3	50	Dawn-Gerow Co. (Fla.).....	Tampa, Fla.....	St. Petersburg, Fla.
32	6	150	Tillinghast L. Huston.....	New York, N. Y.....	30 East Forty-second Street.
33	2	36	Gustavus E. Struven.....	Miami, Fla.....	Box 266, Palm Beach, Fla.
34	2	400	Sewell L. Avery.....	Chicago, Ill.....	Evanston, Ill.
35	2	28	Roy H. Clark.....	Baltimore, Md.....	Paca and Fayette Streets.
36	8	300	Murray Guggenheim.....	New York, N. Y.....	120 Broadway.
37	1	100	Dr. S. L. Blair.....	Tacoma, Wash.....	224 South I Street.
38	2	130	Archibald M. L. du Pont.....	Wilmington, Del.....	Montchanin, Del.
39	1	30	Nino Sabbatine.....	New York, N. Y.....	420 Ocean Parkway (B.).
40	4	60	W. McMaster Mills.....	do.....	15 East Fifty-eighth Street.
41	4	60	R. M. Hollingshead.....	Philadelphia, Pa.....	Camden, N. J.
42	2	200	Edward M. Walsh.....	New York, N. Y.....	372 Hamilton Avenue (B.).
43	1	40	Mortimer W. Loowl.....	do.....	Bayside, N. Y.
44	3	300	S. B. Eagan.....	Buffalo, N. Y.....	71 Chapin Parkway.
45	1	36	Stephen Berg.....	Seattle, Wash.....	3402 Woodland Park Avenue.
46	2	28	Richard W. McEwen.....	New York, N. Y.....	East Orange, N. J.
47	2	30	Louis Leavitt.....	do.....	456 Driggs Avenue (B.).
48	1	110	Russell L. Phillips.....	Philadelphia, Pa.....	Delaware Avenue and Walnut Street.
49	1	150	Vincent Link.....	Detroit, Mich.....	1162 Seward Avenue.
50	2	25	William Roos.....	New York, N. Y.....	Pelham Manor, N. Y.
51	2	300	George F. Baker, Jr.....	do.....	2 Wall Street.
52	3	600	do.....	do.....	Do.
53	3	36	R. M. Van Wart.....	New Orleans, La.....	450 Audubon Street.
54	5	100	William H. Dane.....	Salem, Mass.....	Marblehead Neck, Mass.
55	1	90	F. W. Morrick.....	Boston, Mass.....	Dorchester, Mass.
56	2	38	Clarence B. Kugler, jr.....	Philadelphia, Pa.....	814 Pennsylvania Building.
57	2	90	H. S. Peters.....	Tampa, Fla.....	Tarpon Springs, Fla.
58	3	50	Frederick Ludwig.....	New York, N. Y.....	Port Washington, N. Y.
59	2	90	Magdaleno S. Walls.....	Miami, Fla.....	Miami Beach, Fla.
60	3	30	Loiterer Co. (La.).....	New Orleans, La.....	304 Citizens Bank Building.
61	2	200	Carlton M. Slaglo.....	Cambridge, Md.....	Boulevard.
62	2	1,100	George G. Bourne.....	New York, N. Y.....	15 East Fifty-eighth Street.
63	2	37	Charles R. Pritchard.....	Salem, Mass.....	Lynn, Mass.
64	2	250	Alex R. Nelson.....	Detroit, Mich.....	80 Calvert Street.
65	1	100	E. J. Hall.....	do.....	5718 Russell Street.
66	1	35	Arthur R. Graves.....	New York, N. Y.....	New Rochelle, N. Y.
67	1	630	Harry E. Chellis.....	New Haven, Conn.....	Hamden, Conn.
68	1	20	Henry Harrison Lewis.....	Washington, D. C.....	Wilkins Building.
69	2	50	J. E. Packer.....	New York, N. Y.....	Hohokus, N. J.

^a Formerly ga. y. Kathmar II.
^b Formerly ga. y. Elmarlu II.
^c Carol.
^d Formerly ga. y. Osana.
^e Formerly schooner Louisa.
^f Formerly ga. y. Tanguingul

¹ Formerly ga. y. Gilnockie.
² Formerly ga. y. Speejacks.
³ Formerly ga. y. Onward.
⁴ Formerly ga. y. Hornet II.
⁵ Formerly ga. y. Louisa.

Line No.	Official No.	Signal letters	Rig	Name of yacht	Tonnage		Register dimensions			When built	Where built
					Gross	Net	Length	Breadth	Depth		
MOTOR YACHTS—											
Continued											
1	221082		Ga. s.	Los Amigos	11	7	32.1	12.1	4.8	1905	Oakland, Calif.
2	210008		Ga. s.	Lotowana II	25	22	51.9	13.0	4.0	1912	Nyaack, N. Y.
3	206231	LBCM	Ga. s.	Lotus	130	88	85.0	18.3	4.2	1909	Seattle, Wash.
4	220390		Ga. s.	¹ Lotus	10	8	41.8	12.9	5.2	1917	Rocky River, Ohio
5	220670		Ga. s.	Lotus	25	17	51.2	11.0	4.0	1927	Ogdensburg, N. Y.
6	212402		Ga. s.	Louise	22	19	51.8	11.4	4.5	1908	Long Island City, N. Y.
7	225828		Ga. s.	Louise	21	8	40.2	11.8	7.2	1926	Groton, Conn.
8	205384		Ga. s.	² Louise B.	25	19	50.0	11.4	4.6	1908	Michigan City, Ind.
9	220501		Ga. s.	Lourlo	12	11	38.5	9.5	4.9	1927	Seattle, Wash.
10	141276		Ga. s.	Loyal	45	28	68.1	19.2	7.6	1893	Brooklyn, N. Y.
11	216800		Ga. s.	Luana	16	14	33.2	12.2	4.5	1915	Portland, Ore.
12	205853		Ga. s.	³ Luanha	17	11	38.6	14.2	5.2	1908	Bristol, R. I.
13	223050		Ga. s.	Luanho II	18	12	40.2	11.6	4.4	1924	Port Clinton, Ohio
14	220882	MCDH	Ga. s.	⁴ Lucerne	99	77	80.4	17.9	9.2	1920	Camden, N. J.
15	221219	MCRV	Ga. s.	Lucetta	23	16	56.2	11.5	4.5	1921	Stamford, Conn.
16	140703		Ga. s.	Luelle	19	13	64.0	9.2	4.9	1884	Bristol, R. I.
17	203413		Ga. s.	Luelle B.	16	13	54.8	10.0	4.3	1896	New York, N. Y.
18	207540	LBNH	Ga. s.	Lucinda II	44	30	74.5	14.0	6.3	1910	Philadelphia, Pa.
19	210504		Ga. s.	Lunetta	9	7	32.7	10.0	3.4	1909	Detroit, Mich.
20	225041		Ga. s.	Lura M. III	66	45	78.0	14.5	8.1	1926	New York, N. Y.
21	225967		Ga. s.	Lurline	86	56	105.0	14.7	8.7	1917	New Orleans, La.
22	216800		Ga. s.	Lydia C.	15	13	45.8	12.0	5.1	1908	Bayonne, N. J.
23	226209		Ga. s.	Lydia II	20	17	44.6	10.7	5.2	1926	Port Clinton, Ohio
24	219815	LWDQ	Ol. s.	LYNDONIA	808	381	210.2	30.1	15.8	1920	New York, N. Y.
25	219691		Ga. s.	Lyra	28	15	63.1	12.8	5.9	1915	San Francisco, Calif.
26	221667		Ga. s.	Mabel B.	18	15	37.6	16.7	4.5	1884	do.
27	225183		Ga. s.	Mabel G.	29	20	63.0	12.0	5.6	1925	New York, N. Y.
28	223725		Ga. s.	Maberhex	41	27	61.8	13.4	6.3	1924	do.
29	225505		Ga. s.	Madrigal	16	12	43.9	12.0	6.7	1926	East Boothbay, Me.
30	214225	LQFC	Ga. s.	Magistrato	44	40	59.3	15.9	7.9	1916	Bristol, R. I.
31	207683	LBPC	Ga. s.	Magnet	76	52	95.3	14.9	7.5	1910	Bayonne, N. J.
32	207423	LBMJ	Ga. s.	⁵ Mahana	26	24	55.4	13.4	5.6	1910	Nyaack, N. Y.
33	207255		Ga. s.	⁶ Mahlaudor	38	21	53.0	15.3	3.9	1910	Marco, Fla.
34	223896		Ga. s.	⁶ Maidle	18	15	41.7	10.7	4.1	1914	Norfolk, Va.
35	211133		Ga. s.	⁶ Maid Marian	30	20	57.7	13.2	6.7	1911	Port Clinton, Ohio
36	226749		Ga. s.	Maid Marian II	59	42	77.1	15.0	7.0	1927	Chicago, Ill.
37	215313		Ga. s.	Maliko	18	13	42.4	12.0	5.5	1917	Boston, Mass.
38	224157		Ga. s.	Maintenon	23	16	49.7	10.5	6.1	1924	Morris Heights, N. Y.
39	226681		Ga. s.	Mala	36	24	54.4	15.0	4.9	1927	Dorchester, N. J.
40	224070		Ga. s.	Malabar VI	16	12	43.9	12.0	6.7	1925	East Boothbay, Me.
41	225373		Ga. s.	Malabar VII	17	9	45.8	12.4	7.0	1926	Boothbay Harbor, Me.
42	225790		Ga. s.	Mallbu	131	89	92.4	19.6	10.2	1926	Seattle, Wash.
43	216931		Ga. s.	Mallard	16	14	41.5	9.1	4.0	1914	Grafton, Ill.
44	223305		Ol. s.	Mamie O.	228	130	115.0	20.6	11.2	1923	Detroit, Mich.
45	214201	LQDN	Ga. s.	Mammy	30	22	52.4	18.8	3.5	1916	Washington, N. C.
46	223000		Ga. s.	Manann	30	17	56.3	15.6	7.2	1924	South Portland, Me.
47	220702	MBQW	Ga. s.	¹⁰ Manchonoeh	88	60	104.3	14.9	8.3	1918	Mariners Harbor, N. Y.
48	212355		Ga. s.	Mangosteen	20	11	64.5	8.9	4.9	1914	Boston, Mass.
49	220591		Ga. s.	Manitou	30	18	60.5	10.9	3.8	1920	Bay City, Mich.
50	226048	MQHS	Ga. s.	Manursing	103	81	86.3	15.6	7.1	1926	Orillia, Ontario, Canada
51	201213		Ga. s.	Manzanita	8	7	28.5	11.8	3.7	1904	Tacoma, Wash.
52	209854		Ga. s.	Mapuna	17	12	46.0	11.5	5.6	1912	Los Angeles, Calif.
53	205357		Ga. s.	¹¹ Maquoit	16	15	43.4	11.2	4.4	1908	Muskegon, Mich.
54	222090	MDNT	Ga. s.	¹² Maradon	59	44	86.1	14.8	6.3	1922	Stamford, Conn.
55	213497	LFMN	Ga. s.	Maraval	60	47	81.0	15.4	6.6	1915	Port Jefferson, N. Y.
56	211742		Ol. s.	¹³ Marcheta	116	78	102.1	18.0	10.2	1913	Port Clinton, Ohio
57	03093	KRDV	Ga. s.	Marchness	31	27	54.0	15.6	6.0	1900	Bristol, R. I.
58	225687		Ga. s.	Marchu	10	13	62.6	9.0	5.5	1914	Trenton, Mich.
59	220517		Ga. s.	Marcia B.	10	9	33.2	8.2	4.2	1918	Boston, Mass.
60	226050	MGHT	Ga. s.	¹⁴ Marcelleo	117	70	80.5	18.1	9.5	1926	New York, N. Y.
61	226081		Ga. s.	Marex	25	17	47.6	12.0	5.4	1920	Center Moriches, N. Y.
62	222091	MDNV	Ga. s.	Margaret	24	16	45.1	11.4	5.3	1922	Tacoma, Wash.
63	222261	MDQT	Ga. s.	¹⁵ Margaret	58	48	59.5	16.6	7.3	1922	Camden, N. J.
64	224000		Ga. s.	Margaret	23	15	45.2	12.0	4.2	1924	Bay Port, Mich.
65	224206		Ga. s.	Margaret	23	15	48.0	12.2	4.2	1924	Pittsburgh, Pa.
66	222134		Ga. s.	Margaret II	53	30	66.7	15.0	6.7	1922	New York, N. Y.
67	226692		Ga. s.	Margaret II	16	11	48.3	10.0	4.5	1927	Camden, N. J.
68	209169		Ga. s.	¹⁶ Margaret 2nd	21	19	40.8	14.4	4.4	1907	Bay Head, N. J.
69	224755		Ga. s.	Margaret F. II	44	30	68.4	12.5	6.8	1925	Morris Heights, N. Y.
70	210327		Ga. s.	Margaret M.	20	13	43.6	11.0	4.4	1909	Port Clinton, Ohio
71	215572	LHTK	Ga. s.	¹⁷ Margaret O.	24	22	40.5	11.8	7.0	1915	Weymouth, Nova Scotia

¹ Formerly ga. y. Miss Gloucester.² Formerly ga. y. Lucille.³ Formerly ga. y. Au Revolt.⁴ Formerly ga. s. ^a Luneta.⁵ Formerly U. S. Navy S. C. 2.⁶ Formerly ga. y. Kelpie II.⁷ Formerly ga. y. Konesaw.⁸ Formerly U. S. Navy ga. s. 2594.⁹ Formerly ga. y. Leonor II.¹⁰ Formerly U. S. Navy S. C. No. 434.

Line No.	Crew	Horsepower	Name of owner	Home port	Address of owner
1	2	12	Jacob Z. Goldberg.....	San Francisco, Calif.	Mills Building.
2	2	75	Mrs. Charles Roovaart.....	Chicago, Ill.	7918 Eberhardt Avenue.
3	3	80	Maurice McMicken.....	Seattle, Wash.	Colman Building.
4	1	35	Martha Thomas Comstock.....	Rochester, N. Y.	Newark, N. J.
5	2	120	S. G. Averill.....	Ogdensburg, N. Y.	
6	3	50	R. F. Jacobus.....	New York, N. Y.	Ridgefield, N. J.
7	1	65	H. H. Boardman.....	New Haven, Conn.	326 McKinley Avenue.
8	1	60	W. J. Lancaster.....	Tampa, Fla.	2714 Jetton Avenue.
9	1	60	Thos. H. Beddoe.....	Seattle, Wash.	1435 East Northlake Avenue.
10	6	40	Kelly Hooks.....	Miami, Fla.	West Palm Beach, Fla.
11	1	18	Fred L. Smith.....	Seattle, Wash.	1401 North Fortieth Street.
12	2	40	Harvey D. Cowes.....	Albany, N. Y.	Troy, N. Y.
13	1	200	Fred A. Mabett.....	Rochester, N. Y.	167 Court Street.
14	6	285	S. A. Lynch.....	Miami, Fla.	Box 7.
15	2	300	William G. McKenzie.....	New York, N. Y.	Rutherford, N. J.
16	2	36	William Jay Schleffelin.....	do.	170 William Street.
17	2	40	Luelle C. Bonert.....	do.	Sayville, N. Y.
18	4	150	Amedeo Obiel.....	Norfolk, Va.	Drivers, Va.
19	2	25	Carl W. Trautman.....	Grand Haven, Mich.	Grand Rapids, Mich.
20	3	700	W. A. Fisher.....	Detroit, Mich.	General Motors Building.
21	5	150	Lurlino Fishing and Hunting Club (La.).....	New Orleans, La.	709 Gravier Street.
22	2	27	K. F. Johnson.....	Miami, Fla.	West Palm Beach, Fla.
23	3	130	Thomas J. Corcoran.....	Cincinnati, Ohio.	520 Dixie Terminal Building.
24	34	1500	Cyrus H. K. Curtiss.....	Philadelphia, Pa.	Independence Square.
25	3	150	Benjamin P. Weston.....	Los Angeles, Calif.	545 South Rimpau Street.
26	1	20	W. R. Severance.....	do.	806 West Adams Street.
27	2	360	E. H. R. Green.....	New York, N. Y.	111 Broadway.
28	2	180	Herman Weiss.....	do.	Yonkers, N. Y.
29	2	25	Donald N. Gilpin.....	Bar Harbor, Me.	Mount Desert, Me.
30	3	80	Harold S. Vanderbilt.....	New York, N. Y.	466 Lexington Avenue.
31	5	400	Charles T. Aldrich.....	Providence, R. I.	230 Hope Street.
32	1	35	William V. Campbell.....	New York, N. Y.	Yonkers, N. Y.
33	3	70	H. S. Mills.....	Miami, Fla.	Miami Beach, Fla.
34	1	40	J. W. Power.....	Seattle, Wash.	4700 Sixth Avenue NE.
35	3	40	C. C. Winningham.....	Detroit, Mich.	General Motors Building.
36	4	400	C. C. Winningham.....	do.	Do.
37	1	35	William Bross Lloyd.....	Chicago, Ill.	30 North Dearborn Street.
38	2	300	Harold S. Vanderbilt.....	New York, N. Y.	466 Lexington Avenue.
39	2	200	J. Laird Schober.....	Philadelphia, Pa.	2024 Chow Street.
40	1	20	Walter D. Randall.....	Cincinnati, Ohio.	Hamilton, Ohio.
41	2	8	Clarence S. Postloy.....	New York, N. Y.	Oyster Bay, N. Y.
42	7	240	Mrs. May K. Rindgo.....	Los Angeles, Calif.	2663 Harvard Boulevard.
43	1	30	W. L. Baggerman.....	St. Louis, Mo.	Belcher Hotel.
44	10	360	Robert Oakman.....	Detroit, Mich.	512 Union Trust Building.
45	1	19	Edmund Heard.....	Boston, Mass.	20 Louisburg Square.
46	2	40	George Upton.....	Salem, Mass.	Marblehead, Mass.
47	7	440	Clarence H. Mackay.....	New York, N. Y.	253 Broadway.
48	2	400	W. Cameron Forbes.....	Boston, Mass.	Westwood, Mass.
49	2	60	H. A. DeVry.....	Chicago, Ill.	4836 North Ashland Avenue.
50	4	700	Delphine Dodge Cromwell.....	New York, N. Y.	Rye, N. Y.
51	1	10	J. W. Hinchy.....	Seattle, Wash.	1225 Eighteenth Avenue N.
52	2	30	W. Starbuck Fenton.....	Los Angeles, Calif.	Ontario, Calif.
53	2	24	Oscar B. Redrow.....	Philadelphia, Pa.	Camden, N. J.
54	5	400	Louis R. Davidson.....	Buffalo, N. Y.	403 White Building.
55	4	100	Jeanette Dwight Bliss.....	New York, N. Y.	9 East Sixty-eighth Street.
56	7	400	R. M. Hollingshead.....	Philadelphia, Pa.	Riverton, N. J.
57	3	40	D. H. Conkling.....	Miami, Fla.	West Palm Beach, Fla.
58	1	200	Eugene A. Smith.....	Washington, D. C.	1413 Eye Street, NW.
59	1	40	Ralph E. Boydston.....	Seattle, Wash.	701 Ninth Avenue N.
60	3	200	J. Hudson Deen.....	Miami, Fla.	Miami Beach, Fla.
61	1	100	Charles W. Raynor.....	New York, N. Y.	Patchogue, N. Y.
62	1	50	C. S. Bakes.....	Tacoma, Wash.	801 North G Street.
63	3	74	C. W. Kotcher.....	Detroit, Mich.	2137 Gratiot Avenue.
64	3	200	Wm. H. Wallace.....	Port Huron, Mich.	Bay Port, Mich.
65	2	60	H. N. Snively.....	Pittsburgh, Pa.	1630 Chisletts Street.
66	4	300	Alonzo Ruberson.....	Cape Vincent, N. Y.	Thousand Island Park, N. Y.
67	1	300	Wm. S. Yoo.....	Philadelphia, Pa.	11 North Thirtieth Street.
68	2	30	Annaniah G. Wilbert.....	do.	General Motors Building.
69	2	600	L. P. Fisher.....	Detroit, Mich.	Cadillac Motor Co.
70	1	25	George H. Martz.....	do.	New Baltimore, Mich.
71	2	50	William J. Rooks.....	Providence, R. I.	Warwick, R. I.

¹¹ Formerly ga. y. ^a Florence Maul.
^b O. C. O. III.
¹² Formerly ga. s. Sasqua.
^a Aeldgythas.
¹³ Formerly ga. y. ^b Swastika.
^c Centaur.

¹⁴ Formerly U. S. Navy gas No. 4298.
¹⁵ Formerly ^a Snug.
^b Rene.
¹⁶ Formerly ga. s. Aeolus.
¹⁷ Formerly British ga. y. Margaret O.

Line No.	Official No.	Signal letters	Rlg	Name of yacht	Tonnage		Register dimensions			When built	Where built
					Gross	Net	Length	Breadth	Depth		
MOTOR YACHTS—											
Continued											
1	224726		Ga. s.	Margaret Mary	20	14	50.5	12.0	7.5	1925	Bath, Me.
2	224173		Ga. s.	Margo	31	21	60.9	11.5	6.8	1924	Olty Island, N. Y.
3	225648		Ga. s.	Margo	37	25	57.4	13.5	4.8	1920	Manitowoc, Wis.
4	223016		Ga. s.	¹ Margretan	15	13	43.6	12.6	4.0	1923	Bay Head, N. J.
5	92052		Ga. s.	Marguerite	18	12	47.5	10.5	5.0	1899	Baltimore, Md.
6	206483		Ga. s.	Mariada	24	14	61.0	13.6	5.2	1909	Bridgeton, N. J.
7	224050		Ga. s.	Marian	9	8	30.6	8.6	4.6	1925	Seattle, Wash.
8	92711		Ga. s.	Marlo	37	25	63.0	14.2	5.4	1896	Middletown, Conn.
9	223411		Ga. s.	² Marle	78	30	104.3	14.9	8.3	1917	Bayonne, N. J.
10	220157		Ga. s.	Marie B. II	19	16	47.8	11.2	5.6	1910	Wareham, Mass.
11	214000	LFWD	Ga. s.	MARIETTE	128	123	97.0	23.7	10.2	1916	Bristol, R. I.
12	222634	MDVF	Ga. s.	Mariette (composite)	128	87	84.9	20.4	10.0	1922	do.
13	212510	LDNJ	Ga. s.	Marilda	58	45	79.0	16.1	6.4	1914	Greenport, N. Y.
14	221644		Ga. s.	Marilone II	19	13	43.6	12.0	5.4	1915	Norwalk, Conn.
15	226585		Ga. s.	Marloun	24	16	48.0	11.2	5.8	1927	Wilmington Del.
16	225225		Ga. s.	Marlyn	23	17	50.1	14.2	6.6	1925	East Boothbay, Me.
17	221291		Ga. s.	³ Marlner	57	34	83.1	14.2	6.6	1920	Neponset, Mass.
18	222503		Ga. s.	Marlner	94	44	93.0	23.8	11.0	1922	Essex, Mass.
19	224073		Ga. s.	Marlner	29	24	58.2	12.5	5.4	1913	Bay City, Mich.
20	225548		Ga. s.	Marinette II	49	33	73.6	15.0	6.0	1920	New York, N. Y.
21	224076		Ga. s.	Marion II	27	18	47.8	11.0	6.2	1925	Neponset, Mass.
22	222005		Ol. s.	⁴ Marlonetta	80	54	104.3	14.9	8.3	1917	do.
23	223476	MFIW	Ga. s.	Marliposa	83	70	73.2	17.1	8.1	1923	Camden, N. J.
24	226642		Ga. s.	⁵ Marquita	24	16	48.7	14.1	4.1	1927	Oakland, Calif.
25	205059	KWTG	Ga. s.	⁶ Marj. III	85	46	104.3	15.4	8.2	1908	South Boston, Mass.
26	213077	LFVP	Ga. s.	⁶ Marjce	22	20	51.8	14.4	8.6	1916	Bristol, R. I.
27	214091		Ga. s.	⁷ Marjelle	37	20	61.5	14.7	4.5	1917	Bay City, Mich.
28	207773		Ga. s.	Marjorie E.	18	13	44.9	10.4	5.0	1910	Atlantic City, N. J.
29	225300		Ga. s.	Marjorie M.	12	9	37.6	8.4	4.6	1917	Portsmouth, N. H.
30	223047	MFDL	Ga. s.	⁸ Marlen	69	59	64.3	16.5	7.9	1923	Camden, N. J.
31	224043		Ga. s.	⁹ Marlota II	31	21	53.0	13.0	6.4	1924	Bayonne, N. J.
32	226521		Ga. s.	Marmion	22	19	49.7	15.0	5.3	1927	Coconut Grove, Fla.
33	212511	LDNK	Ga. s.	Marold	35	24	97.0	12.5	4.5	1914	Port Clinton, Ohio
34	214285		Ga. s.	Marpessa	17	12	49.9	10.1	5.8	1916	Camden, N. J.
35	225692		Ga. s.	Marpessa	70	48	74.0	15.1	7.5	1926	New York, N. Y.
36	224840		Ga. s.	Marroy	20	14	43.7	11.8	4.6	1925	Watervliet, N. Y.
37	100469	KHDC	Ga. s.	¹⁰ Mars	22	20	45.5	16.5	4.4	1886	Bayport, N. Y.
38	212515		Ga. s.	Mars	10	7	35.0	9.6	4.1	1914	Dockton, Wash.
39	214380		Ga. s.	¹¹ Marsyl	21	17	53.1	10.4	3.9	1916	Salisbury, Md.
40	216934		Ga. s.	Martha	30	28	58.3	16.0	5.9	1907	San Francisco, Calif.
41	221422		Ga. s.	Martha	16	12	37.4	11.1	5.5	1921	Seattle, Wash.
42	225708		Ga. s.	Martha	27	21	53.5	11.4	5.2	1926	Houghton, Wash.
43	222417		Ga. s.	Marvel	14	9	36.6	11.2	4.9	1922	Dockton, Wash.
44	223368		Ga. s.	¹² Mary	29	20	68.6	12.5	5.3	1918	East Greenwich, R. I.
45	224335		Ga. s.	Mary	22	12	41.7	16.2	6.2	1924	East Boothbay, Me.
46	200677		Ga. s.	Mary M.	29	23	58.6	12.2	3.8	1904	Sharptown, Md.
47	215850		Ga. s.	Mary Alice II	18	15	47.4	11.0	5.8	1910	Wells, Mich.
48	201708		Ga. s.	¹³ Mary Ann	18	14	54.6	10.5	5.3	1905	New York, N. Y.
49	210650	LCQG	Ga. s.	¹⁴ Mary Ann	61	43	66.0	16.7	8.1	1912	Camden, N. J.
50	220342		Ga. s.	Mary Ann	38	25	60.8	14.0	5.8	1920	Beaumont, Tex.
51	225900		Ga. s.	Mary Blanche	17	13	53.4	9.2	4.6	1917	Atlantic City, N. J.
52	222410	MDRV	Ol. s.	Mary D.	32	27	50.5	16.0	6.7	1922	Island Heights, N. J.
53	224290		Ga. s.	¹⁵ Mary D.	31	21	53.0	13.0	6.4	1924	Bayonne, N. J.
54	211909	LDJG	Ga. s.	¹⁶ Mary Dear	57	52	66.5	16.2	3.1	1913	Miami, Fla.
55	222693		Ga. s.	Maryellen	34	30	47.4	15.0	5.3	1922	New York, N. Y.
56	226113		Ga. s.	Mary Frances	51	34	60.5	14.2	6.0	1926	Salisbury, Md.
57	224690		Ga. s.	Mary Jane	39	26	62.8	12.5	6.2	1925	North East, Md.
58	225484	MBGQ	Ga. s.	Mary Rose	29	18	55.2	14.2	9.3	1926	Bristol, R. I.
59	222594		Ga. s.	¹⁷ Mary Steele	29	22	59.7	13.4	4.0	1906	Morehead City, N. C.
60	221443		Ga. s.	¹⁸ Mary E. Gully	80	72	104.3	14.9	8.3	1918	Jacksonville, Fla.
61	222052	MFCG	Ga. s.	¹⁹ Marylin IV	59	51	62.2	16.5	7.3	1923	Camden, N. J.
62	226455		Ga. s.	Maskee	19	15	40.4	11.3	5.5	1915	Erle, Pa.
63	220726		Ga. s.	Masquerader	135	118	79.7	21.8	7.0	1920	Collego Point, N. Y.
64	221485	MDBK	Ga. s.	Mate-O-Mine	22	17	53.9	11.0	4.9	1921	Milwaukee, Wis.
65	203166		Ga. s.	²⁰ Mathilde	16	14	46.0	10.5	4.8	1905	Philadelphia, Pa.
66	224057		Ga. s.	Matineus	16	11	44.1	12.5	6.9	1925	Thomaston, Me.
67	206369		Ga. s.	Maud F.	40	27	65.8	13.8	5.8	1909	Seattle, Wash.
68	203518		Ga. s.	²¹ Maudelsa	45	35	53.2	18.1	4.0	1906	Tottenville, N. Y.

¹ Formerly ga. y. Helen.² Formerly U. S. Navy S. C. No. 93.³ Formerly ga. y. Ensign II.⁴ Formerly ^a U. S. S. S. C. 257.⁵ Formerly ^b ga. s. Bat.⁶ Formerly ^c ga. y. Tip.⁷ Formerly ga. s. Tanlwa.⁸ Formerly ga. s. ^a Zilph, ^b Iris, ^c Dolly Bowen.⁹ Formerly ga. s. ^a Corlow II.¹⁰ Formerly ^b Scout.¹¹ Formerly ga. y. Ebenezer.¹² Formerly ga. y. ^a Suzanno.¹³ Formerly ga. y. ^b Nonipal II.

Line No.	Crew	Horsepower	Name of owner	Home port	Address of owner
1	2	12	John Bossert.....	New York, N. Y.....	Brooklyn, N. Y.
2	5	1,200	Arthur E. Woodard.....	Boston, Mass.....	Amesbury, Mass.
3	2	260	B. A. Massee.....	Chicago, Ill.....	360 North Michigan Avenue.
4	1	46	Chas. D. Hamel.....	Washington, D. C.....	906 Southern Building.
5	2	30	Dr. Frank J. Doyle.....	Baltimore, Md.....	1616 Eutaw Place.
6	3	20	Albarus Phillips.....	Cambridge, Md.....	
7	1	35	G. W. Wiley.....	Seattle, Wash.....	Metropolitan National Bank Building.
8	8	60	B. S. D'Antoni.....	New Orleans, La.....	344 Camp Street.
9	1	660	Dorothy S. Krayer.....	New York, N. Y.....	18 Minerva Place.
10	1	50	Jullus F. Branzinger.....	Bridgeport, Conn.....	Fairfield, Conn.
11	14	100	Jacob F. Brown.....	Boston, Mass.....	273 Summer Street.
12	6	160	do.....	do.....	Do.
13	4	70	Harry F. Hubers.....	New York, N. Y.....	131 East Eighty-third Street.
14	1	80	Raymond F. Porter.....	Philadelphia, Pa.....	1211 Arch Street.
15	2	200	Charles Smithers.....	New York, N. Y.....	120 Broadway.
16	2	35	Herbert E. Easton.....	Providence, R. I.....	255 Hope Street.
17	4	450	D. Rait Richardson.....	New York, N. Y.....	260 Fifth Avenue.
18	5	45	John Barrymore.....	Los Angeles, Calif.....	Ambassador Hotel.
19	1	60	W. S. Gubelman.....	New York, N. Y.....	7201 Fourth Avenue (B.).
20	4	600	Fort Dallas Investment Co. (Fla.).....	Miami, Fla.....	908 First National Bank Building.
21	4	470	J. O. Wells.....	Grand Haven, Mich.....	St. Joseph, Mich.
22	3	440	Frederick C. Rawolle.....	New London, Conn.....	Salem, Conn.
23	6	160	George D. Rosengarten.....	Philadelphia, Pa.....	Malvern, Pa.
24	1	60	Phillip S. Baker.....	San Francisco, Calif.....	700 Seventh Street.
25	8	300	J. H. Oberfield.....	Chicago, Ill.....	110 South Dearborn Street.
26	2	20	Edward W. Goss.....	New London, Conn.....	Waterbury, Conn.
27	4	80	Charles P. Boyd.....	Philadelphia, Pa.....	136 Chestnut Street.
28	1	12	Frederick McCormick.....	do.....	Wilkes-Barre, Pa.
29	2	100	L. A. Macomber.....	Seattle, Wash.....	Wilsonian Apartments, North Forty-seventh and University Way.
30	4	80	William T. Grant.....	New York, N. Y.....	455 Seventh Avenue.
31	3	80	Glenn M. Averill.....	Tampa, Fla.....	St. Petersburg, Fla.
32	2	40	Hugh M. Matheson.....	Miami, Fla.....	418 Southwest Second Avenue.
33	6	250	L. K. Liggett.....	Boston, Mass.....	63 Leon Street.
34	1	30	Robert P. Breese.....	Miami, Fla.....	Palm Beach, Fla.
35	4	200	Henry D. Whiton.....	New York, N. Y.....	33 Rector Street.
36	2	130	Edward L. Brooks.....	Cincinnati, Ohio.....	Wyoming, Ohio.
37	2	40	O. B. Kline.....	Miami, Fla.....	2013 Northwest Fourth Street.
38	1	12	C. J. Brobeck.....	Tacoma, Wash.....	715 North J Street.
39	1	150	Sylvanus Stokes, jr.....	Washington, D. C.....	2520 Massachusetts Avenue NW.
40	2	45	W. G. Lane.....	Los Angeles, Calif.....	Lane Mortgage Building.
41	1	24	D. R. Fisher.....	Seattle, Wash.....	Care Fisher Flouring Mills.
42	2	100	Frank Manz.....	New York, N. Y.....	4229 East Thirty-third Street.
43	1	35	B. E. Helfer.....	Seattle, Wash.....	3729 Bagley Avenue.
44	4	400	Daniel Schafferman.....	New York, N. Y.....	8420 Twentieth Avenue (B.).
45	2	16	Henry C. Rowland.....	Bath, Me.....	South Bristol, Me.
46	2	28	Eppa L. Dodson.....	Washington, D. C.....	608 B. Street, Southwest.
47	1	40	F. S. Sifter.....	Philadelphia, Pa.....	Glenside, Pa.
48	1	180	Vincent Gerahy.....	Baltimore, Md.....	116 East Pratt Street.
49	4	170	J. B. Thompson.....	Philadelphia, Pa.....	Atlantic City, N. J.
50	2	50	J. C. Stedman.....	Port Arthur, Tex.....	Beaumont, Tex.
51	1	300	Charles K. Smith.....	Philadelphia, Pa.....	Atlantic City, N. J.
52	2	42	Chas. K. Haddon.....	do.....	Haddonfield, N. J.
53	3	80	Pacific American Fisheries (Me.).....	Seattle, Wash.....	Bellingham, Wash.
54	1	30	P. J. Morgan.....	Cleveland, Ohio.....	Care Morgan Lithograph Co.
55	4	250	J. C. McKallip, jr.....	Houston, Tex.....	332 Humble Building.
56	4	265	William I. Phillips.....	Miami, Fla.....	28 Northeast Bay Shore Drive.
57	2	90	Phillip F. Du Pont.....	Philadelphia, Pa.....	Fairville, Pa.
58	3	60	Harold W. Brooks.....	New York, N. Y.....	Southampton, N. Y.
59	1	60	Richmond Cedar Works (Va.).....	Newport News, Va.....	Richmond, Va.
60	5	300	Martin H. Ryan.....	New York, N. Y.....	145 Liberty Street.
61	3	74	Frederick Pope.....	do.....	60 Broadway.
62	1	100	Henry B. Vincent.....	Erie, Pa.....	Community Playhouse.
63	7	160	Caleb S. Bragg.....	Miami, Fla.....	Palm Beach, Fla.
64	3	300	L. H. Piper.....	do.....	Miami Beach, Fla.
65	1	25	Frederick M. Leonard.....	Philadelphia, Pa.....	119 South Fourth Street.
66	1	20	George G. Sears.....	Boston, Mass.....	426 Beacon Street.
67	2	75	Edwin De Lay Burge.....	Los Angeles, Calif.....	Santa Ana, Calif.
68	2	100	George C. Shackelford.....	Miami, Fla.....	Box 332.

¹⁰ Formerly ga. y. Ibis.

¹¹ Formerly ga. y. Little Ale.

¹² Formerly ga U. S. Q. M. C. ga. s. Robert C. Llewellyn.

¹³ Formerly do ga. y. Theodore.

¹⁴ Formerly ga. y. Edmee.

¹⁵ Formerly ga. s. Calabash.

¹⁶ Formerly ga. y. Anclote.

¹⁷ Formerly ga. s. Wo Go.

¹⁸ Formerly Coast Guard ga. s. Caroline.

¹⁹ Formerly U. S. Navy S. C. 207.

²⁰ Formerly ga. s. Emeska.

²¹ Formerly ga. y. Hazel.

²² Formerly ga. y. Althea.

Line No.	Official No.	Signal letters	Rtg	Name of yacht	Tonnage		Register dimensions			When built	Where built
					Gross	Net	Length	Breadth	Depth		
MOTOR YACHTS--											
Continued											
1	222220	MDQK	Ga. s.	¹ Mautua Loa II	20	13	Feet	Feet	Feet	1922	Boston, Mass.
2	210860	LCSF	Ga. s.	Mavlet	24	20	58.9	10.6	5.3	1912	Port Chester, N. Y.
3	204387	KWQJ	Ga. s.	Mavourneen	24	19	51.0	11.6	8.0	1907	New Haven, Conn.
4	92518		Ga. s.	May	43	33	80.0	16.0	5.0	1893	Bordentown, N. J.
5	223678		Ga. s.	May	31	21	60.9	11.5	6.8	1924	City Island, N. Y.
6	224088	MFSG	Ga. s.	May	17	14	43.3	14.0	4.0	1908	Toms River, N. J.
7	214834		Ga. s.	May V	19	13	48.2	11.2	4.6	1910	New Orleans, La.
8	223091		Ga. s.	May Lou	8	7	33.8	8.4	2.7	1924	Kirkland, Wash.
9	226532		Ga. s.	Maya IV	49	40	66.8	13.0	6.3	1927	Quincy, Mass.
10	218227		Ga. s.	² Mecox	20	13	51.8	11.0	5.5	1917	Morris Heights, N. Y.
11	220884	MCDJ	Ga. s.	Medbet	26	5	47.0	11.1	4.7	1920	Fort Myers, Fla.
12	225967		Ga. s.	Medrie	23	11	43.5	13.3	0.1	1926	Dennysville, Me.
13	225974		Ga. s.	Meenahmoosha	21	14	43.6	9.4	5.2	1926	Balboa, Calif.
14	225689	MGDB	Ol. s.	Meghills	70	46	78.8	20.6	10.0	1926	Essex, Mass.
15	213066	LFTV	Ga. s.	³ Memory	22	20	51.0	14.4	8.6	1916	Bristol, R. I.
16	218065	LRDJ	Ga. s.	Memory	36	28	62.6	11.3	4.9	1919	do.
17	222307		Ga. s.	Memory	18	14	41.6	10.5	6.2	1922	Seattle, Wash.
18	224070		Ga. s.	Memory	31	21	53.0	13.0	0.4	1925	Bayonne, N. J.
19	225710		Ol. s.	Memory II	39	27	57.7	14.0	6.1	1926	do.
20	207619		Ga. s.	Merdrud	19	17	48.0	11.4	5.3	1910	New York, N. Y.
21	203233		Ga. s.	Mermald	58	50	62.8	10.0	5.2	1906	Port Jefferson, N. Y.
22	210110		Ga. s.	⁴ Merlet II	38	26	55.0	13.6	6.8	1912	Port Clinton, Ohio.
23	225879		Ga. s.	Merrillo	13	12	35.3	9.1	4.7	1926	Seattle, Wash.
24	212048		Ga. s.	Merry Mac	31	21	59.6	11.5	7.4	1909	Manitowoc, Wis.
25	224923		Ol. s.	Merry Ripple	33	23	50.2	12.5	5.5	1925	Manitowoc, Wis.
26	221654	MDCB	Ga. s.	⁵ Messenger	18	14	48.0	10.0	4.5	1921	Millwaukee, Wis.
27	211898		Ga. s.	Me Too	18	15	50.0	11.4	5.8	1913	Dames Point, Fla.
28	208497		Ga. s.	Me Too III	23	21	50.0	12.0	5.5	1910	Muskegon, Mich.
29	213710a	LFPV	Ga. s.	Mlakka	20	19	40.0	13.3	4.6	1915	Camden, N. J.
30	226569	MGLR	Ga. s.	Mibar	45	30	59.6	14.2	6.6	1927	Boston, Mass.
31	222273	MDQV	Ga. s.	Michabo	87	59	82.3	21.5	9.6	1922	Thomaston, Mo.
32	223140		Ga. s.	⁷ Migiri	27	18	55.8	12.3	5.0	1923	Rochester, N. Y.
33	207736		Ga. s.	⁸ Mignon	51	30	74.1	13.7	6.8	1910	Boston, Mass.
34	205510		Ga. s.	⁹ Milless II	17	12	32.0	10.0	3.7	1907	Morris Heights, N. Y.
35	221337		Ga. s.	Mildura	18	15	40.8	13.0	6.6	1921	San Diego, Calif.
36	226396		Ol. s.	Mildura II	45	30	66.5	10.5	8.4	1927	do.
37	92306	KJTR	Ga. s.	Milfete	27	26	52.0	16.4	6.9	1890	Boston, Mass.
38	208700		Ga. s.	Milky Way	15	10	40.0	10.2	3.4	1911	Ballard, Wash.
39	220801	MCFB	Ga. s.	¹⁰ Mimi B. III	93	51	76.8	18.5	8.4	1920	Miami, Fla.
40	127517	KQRV	Ga. s.	¹¹ Mindoro	44	38	51.9	17.0	8.1	1900	New York, N. Y.
41	224768		Ga. s.	Mingo (composite)	24	16	48.9	13.0	4.8	1918	do.
42	225098		Ga. s.	Minomar	18	12	46.0	10.5	5.3	1925	Morris Heights, N. Y.
43	214335		Ga. s.	¹² Minx	25	20	50.5	12.2	6.5	1916	New York, N. Y.
44	211984	LDJQ	Ga. s.	Mione	32	26	54.2	13.4	5.9	1911	Bayhead, N. J.
45	93016		Ga. s.	Mirage	30	21	75.5	10.0	7.6	1900	Bristol, R. I.
46	209828		Ga. s.	¹⁴ Miramar	96	91	87.0	17.0	6.6	1912	Manitowoc, Wis.
47	212358		Ga. s.	¹⁵ Miramar	24	16	45.4	11.3	5.7	1914	Seattle, Wash.
48	207387	LBKW	Ga. s.	MIRAMAR	106	72	100.5	17.1	8.5	1910	New York, N. Y.
49	222604	MDTR	Ga. s.	¹⁶ MIRAMICH	513	229	160.5	26.0	14.6	1922	Newport News, Va.
50	204048	KWBS	Ga. s.	Mischief	19	13	50.8	12.7	7.2	1907	Boston, Mass.
51	206944		Ga. s.	Missabe	17	15	42.5	11.2	4.6	1909	Port Clinton, Ohio.
52	215462		Ga. s.	Missawit	41	36	64.1	14.4	6.4	1917	Seattle, Wash.
53	209040	LCDH	Ga. s.	¹⁸ Miss Gray Seas	91	61	71.2	18.5	8.4	1911	Camden, N. J.
54	225478		Ga. s.	Miss Hattie	16	11	40.3	10.8	5.3	1926	Baltimore, Md.
55	219148		Ga. s.	Miss Liberty	21	17	50.8	11.0	5.0	1918	Millwaukee, Wis.
56	215376		Ga. s.	¹⁷ Miss Marilyn II	21	14	55.0	10.0	5.0	1917	Sibley, Mich.
57	220666		Ga. s.	¹⁹ Miss Mixit	30	18	65.7	11.0	5.8	1920	San Francisco, Calif.
58	225095		Ga. s.	Miss Tacoma	19	16	52.3	12.3	7.5	1926	Gig Harbor, Wash.
59	225001		Ga. s.	²⁰ Miss Top	26	13	50.0	12.0	5.9	1925	New Orleans, La.
60	225802		Ga. s.	Miss Virginia	19	15	46.0	10.5	5.0	1926	Wilmington, Del.
61	221472	MDBC	Ga. s.	Missoc	43	28	67.2	18.1	6.3	1921	Salisbury, Md.
62	224671		Ga. s.	Mistral	22	17	52.0	11.0	4.9	1925	Millwaukee, Wis.
63	221196	MCRH	Ga. s.	²⁰ Moana	77	52	89.0	15.0	7.4	1921	East Greenwich, R. I.
64	221324		Ga. s.	Moana	14	11	38.6	9.5	4.4	1921	Seattle, Wash.
65	223272	MFHB	Ol. s.	MOBY DICK	198	149	106.8	24.8	10.0	1923	Wilmington, Del.
66	226614		Ga. s.	Moby Dick	17	14	48.0	12.5	6.0	1926	Manitowoc, Wis.
67	226302		Ga. s.	Modesty	78	53	104.3	14.9	8.3	1918	New York, N. Y.
68	226278		Ga. s.	Mogul	8	0	31.5	10.4	4.2	1918	Port Townsend, Wash.
69	206628	LBFQ	Ga. s.	Mohawk (composite)	20	20	49.9	11.0	9.2	1909	Baltimore, Md.

¹ Formerly ga. y. Sheerness.

² Formerly ga. y. ^a Ono Thirty.

³ Formerly ga. y. ^b Mycolma II.

⁴ Formerly ga. y. Black Duck.

⁵ Formerly ga. s. ^a Mary Ann.

⁶ Formerly ga. s. ^b Fox.

⁷ Formerly ga. y. ^a Dolph II.

⁸ Formerly ga. y. ^b Content.

⁹ Formerly ga. y. Deedes.

¹⁰ Formerly ga. y. ^a Florence S.

¹¹ Formerly ga. y. ^b Wayward.

¹² Formerly ga. y. Millwin.

¹³ Formerly ga. y. Clisade.

¹⁴ Formerly ga. y. Boomerang IV.

¹⁵ Formerly ga. y. Caclique.

¹⁶ Formerly ga. y. Neaugar.

Line No.	Crew	Horsepower	Name of owner	Home port	Address of owner
1	2	300	Harriett P. James.....	New York, N. Y.....	99 John Street.
2	2	40	Henry S. Hutchinson.....	New Bedford, Mass.....	Bay View, Mass.
3	1	25	C. R. Schmick.....	Los Angeles, Calif.....	Pasadena, Calif.
4	2	75	J. Holmes Longstreet.....	Philadelphia, Pa.....	Bordentown, N. J.
5	3	870	Norman S. Joachim.....	New York, N. Y.....	501 Caton Avenue (B.).
6	2	30	Armory L. Haskell.....	Perth Amboy, N. J.....	Middletown, N. J.
7	2	50	B. J. Walle.....	New Orleans, La.....	1305 Milan Street.
8	1	18	S. D. Peterson.....	Seattle, Wash.....	703 Central Building.
9	2	450	W. W. Wilson.....	Boston, Mass.....	201 Devonshire Street.
10	2	150	Ancoll H. Ball.....	New York, N. Y.....	372 Fifth Avenue.
11	2	90	Florida Holding Co. (Fla.).....	Tampa, Fla.....	Fort Myers, Fla.
12	2	40	Coleman Tousey.....	Boston, Mass.....	100 Boylston Street.
13	3	800	Jack Gordon.....	Los Angeles, Calif.....	Pasadena, Calif.
14	6	67	Cornelius Crane.....	Gloucester, Mass.....	Castle Hill.
15	4	30	Bancroft C. Davis.....	Washington, D. C.....	2410 Wyoming Avenue NW.
16	3	550	Frederick E. Kingston.....	New Haven, Conn.....	Short Beach, Conn.
17	1	50	Arthur Barth.....	Seattle, Wash.....	Billings, Mont.
18	2	80	Lammot Du Pont.....	Wilmington, Del.....	Du Pont Building.
19	2	188	A. E. Fitkin.....	New York, N. Y.....	8 Remson Street (B.).
20	3	40	George H. Walker.....	Boston, Mass.....	1106 Boylston Street.
21	4	60	George L. Shearer.....	New York, N. Y.....	45 Wall Street.
22	5	50	Joseph N. Willcutt.....	Boston, Mass.....	146 Summer Street.
23	1	110	H. E. Maltby.....	Seattle, Wash.....	1425 Thirty-third Avenue S.
24	2	56	George C. Faucett.....	Mobile, Ala.....	Northport, Ala.
25	2	100	R. S. Ripple.....	Chicago, Ill.....	134 South La Salle Street.
26	3	550	Crescent Beach Development Co.....	Tampa, Fla.....	Sarasota, Fla.
27	1	7	R. R. Moon.....	Boston, Mass.....	280 East Dover Street.
28	1	40	Hans B. Larsen.....	Grand Haven, Mich.....	Manistee, Mich.
29	2	24	Louis Calder.....	Tampa, Fla.....	Punta Gorda, Fla.
30	2	260	Walter S. Hammons.....	Portland, Me.....	120 Exchange Street.
31	5	80	Floyd L. Carlisle.....	New York, N. Y.....	Great Neck, N. Y.
32	5	170	George G. Melloy.....	Philadelphia, Pa.....	1419 Spring Garden Street.
33	5	220	William Clippert.....	Detroit, Mich.....	6680 Michigan Avenue.
34	1	20	Sig L. Adler.....	New York, N. Y.....	45 East Seventeenth Street.
35	1	50	Claude G. Putnam.....	Los Angeles, Calif.....	Glendale, Calif.
36	2	50	George Chaffey.....	San Diego, Calif.....	Balboa, Calif.
37	3	25	Placidia H. Edwards.....	Reedville, Va.....	Lilian, Va.
38	1	28	James M. Ballard.....	Seattle, Wash.....	525 Central Building.
39	4	280	John Bossert.....	New York, N. Y.....	1335 Grand Street.
40	4	50	Frank A. Hall.....	Chicago, Ill.....	Champaign, Ill.
41	2	50	George A. Barnhart.....	Baltimore, Md.....	1103 West Saratoga Street.
42	1	360	I. E. Schilling.....	Miami, Fla.....	125 Northeast Sixth Street.
43	1	37	Melvin H. Lewis.....	Los Angeles, Calif.....	1919 Southwestern Avenue.
44	2	35	Elwin R. Clark.....	Bangor, Me.....	Corinna, Me.
45	4	120	Dominick A. Trotta.....	New York, N. Y.....	New Rochelle, N. Y.
46	7	100	Howard E. Coffin.....	Brunswick, Ga.....	Sapelo, Ga.
47	1	37	Harry Fisher.....	Tacoma, Wash.....	705 North G Street.
48	7	200	W. B. Armstrong.....	New York, N. Y.....	New Rochelle, N. Y.
49	25	700	E. W. Scripps, Estate of.....	Cincinnati, Ohio.....	West Chester, Ohio.
50	2	15	A. Nelidow.....	New York, N. Y.....	1165 Fifth Avenue.
51	1	25	E. Z. Griggs.....	Tampa, Fla.....	Tarpon Springs, Fla.
52	2	80	Isadore Zellerbach.....	San Francisco, Calif.....	534 Battery Street.
53	4	100	W. E. Davis.....	Miami, Fla.....	125 East Flagler Street.
54	1	120	John B. Norris.....	Baltimore, Md.....	3111 Clifton Avenue.
55	3	200	Henry W. Smith.....	Detroit, Mich.....	625 West Grand Boulevard.
56	1	250	Frank S. Salter.....	do.....	2065 Edison Avenue.
57	1	400	Tom Mix.....	Los Angeles, Calif.....	Hollywood, Calif.
58	1	50	H. O. Foss.....	Tacoma, Wash.....	Day Island, Wash.
59	2	65	O. O. Noble.....	New Orleans, La.....	Lake Charles, La.
60	1	100	S. Clyde Kyle.....	New York, N. Y.....	454 Riverside Drive.
61	3	38	William Kinloch.....	Miami, Fla.....	16 Southeast Second Street.
62	2	470	Donald Kellogg.....	Buffalo, N. Y.....	98 Delaware Avenue.
63	8	180	Jesse L. Woods.....	Detroit, Mich.....	3527 Woodward Avenue.
64	1	30	W. W. Mattson.....	Tacoma, Wash.....	409 North Sheridan.
65	9	180	Frederick S. Fish.....	Chicago, Ill.....	South Bend, Ind.
66	1	50	O. W. Hamilton.....	Milwaukee, Wis.....	291 Prospect Avenue.
67	5	440	Christopher J. Byrnes.....	New York, N. Y.....	212 West End Avenue.
68	1	14	R. C. Nye.....	Seattle, Wash.....	Bellingham, Wash.
69	1	60	Ralph E. Barry.....	Washington, D. C.....	

¹³ Formerly ga. y. Marigold.
¹⁴ Formerly ga. y. Vamoose.
¹⁵ Formerly ga. y. Ohio.
¹⁶ Formerly ga. y. Lodona.
¹⁷ Formerly ga. y. ^a Vivo.
^b Nemosha.

¹⁸ Formerly ga. y. Miss Snp.
¹⁹ Formerly ga. y. John.
²⁰ Formerly ga. y. ^a Roamer.
^b Lura M.

Line No.	Official No.	Signal letters	Rig	Name of yacht	Tonnage		Register dimensions			When built	Where built
					Gross	Net	Length	Breadth	Depth		
MOTOR YACHTS—Continued											
1	218513		Ga. s.	Mohawk	46	38	57.2	15.2	5.6	1912	Tonawanda, N. Y.
2	220206		Ga. s.	Mohawk	17	16	38.0	10.0	4.4	1911	West De Pere, Wis.
3	221537		Ga. s.	Mohawk	17	11	45.8	10.8	4.3	1921	Hamilton, Ontario
4	224115		Ga. s.	Mohawk	22	14	48.3	13.0	4.5	1925	Havro de Grace, Md.
5	223055		Ga. s.	Mojg	11	7	33.8	9.5	3.5	1924	Olympia, Wash.
6	208660		Ga. s.	Mollie	16	14	43.2	11.3	6.9	1911	Stamford, Conn.
7	219641		Ga. s.	Mollie O. II	63	51	60.4	19.0	5.3	1920	Miami, Fla.
8	207647		Ga. s.	Mollhou	18	18	46.5	14.0	6.2	1910	San Francisco, Calif.
9	222755		Ga. s.	Molly II	18	14	50.7	10.0	5.8	1923	New York, N. Y.
10	225800	MGDT	Ga. s.	Monalou IV	19	13	47.0	11.6	5.2	1920	Bayonne, N. J.
11	204137		Ga. s.	Monnreh	22	20	49.5	11.6	6.4	1907	New Haven, Conn.
12	127549	KQWR	Ga. s.	¹ Monataka	26	23	50.2	15.4	6.7	1901	Boston, Mass.
13	213535	LFMW	Ga. s.	Monceka	28	22	57.5	11.0	5.6	1915	Neponset, Mass.
14	93052	KQDT	Ga. s.	Monsoon	18	18	40.7	14.7	4.6	1900	Brunswick, Ga.
15	222951	MFCJ	Ga. s.	² Moonlight	50	51	62.2	16.5	7.3	1923	Camden, N. J.
16	202790	KVFJ	Ga. s.	⁴ Morjan	84	63	84.2	18.0	7.2	1906	New York, N. Y.
17	215959		Ga. s.	⁵ Morning Star III	21	14	50.5	11.0	5.5	1917	Port Townsend, Wash.
18	225472		Ol. s.	Mu-1	19	15	45.0	10.5	5.0	1926	Wilmington, Del.
19	216100		Ga. s.	⁶ Muab	24	10	40.7	14.0	5.7	1918	Roselle, N. J.
20	216923		Ga. s.	Muirmaid V	31	26	55.9	14.0	5.5	1917	Red Bank, N. J.
21	220247		Ga. s.	Muralyn	10	9	35.2	9.1	4.7	1927	Seattle, Wash.
22	204130		Ga. s.	⁷ Muriel	40	34	65.2	14.0	6.3	1907	Long Island City, N. Y.
23	223105		Ga. s.	Muroma	44	36	58.1	14.3	6.5	1923	Port Clinton, Ohio
24	225649		Ga. s.	Muskeeta	37	22	65.7	13.5	7.0	1926	East Boothbay, Me.
25	223999		Ga. s.	⁸ Muttchuun	27	18	55.4	12.3	5.3	1924	Rochester, N. Y.
26	219114		Ga. s.	Mutual	47	42	49.6	14.9	5.2	1919	Patchogue, N. Y.
27	223107		Ga. s.	Mycelma III	19	13	49.7	11.5	4.6	1923	Camden, N. J.
28	111017		Ga. s.	My Gypsy	32	27	69.0	12.0	5.7	1893	Boston, Mass.
29	221005		Ga. s.	My Jo	24	21	41.0	15.2	3.3	1920	Port Orange, Fla.
30	225699		Ga. s.	Myown	17	14	37.6	10.3	5.1	1926	Quillcene, Wash.
31	225090	MFTN	Ga. s.	Myrtle D.	78	53	104.6	14.7	7.9	1917	Wilmington, Del.
32	215183		Ga. s.	⁹ Mystery	20	14	61.4	9.5	5.0	1917	New York, N. Y.
33	220208	MFRG	Ga. s.	¹⁰ Mystic	41	28	77.2	13.0	6.0	1920	do.
34	226020	MGIN	Ga. s.	Mytoy	31	28	54.6	15.0	8.9	1926	City Island, N. Y.
35	211144		Ga. s.	Nadia	20	13	43.4	12.2	4.5	1913	South Jacksonville, Fla.
36	223375	MFIN	Ga. s.	Nadjezda	35	27	47.1	14.2	4.3	1923	Salisbury, Md.
37	224879		Ga. s.	¹¹ Nadji	20	14	50.5	12.0	7.5	1925	Bath, Me.
38	226732		Ga. s.	Nahn	21	14	45.8	10.7	5.6	1919	New York, N. Y.
39	225549		Ga. s.	Nalad	12	11	35.7	9.4	5.0	1926	Bellingham, Wash.
40	225744		Ga. s.	Nalad	44	30	61.5	14.8	5.0	1920	Bay City, Mich.
41	225837		Ga. s.	Nalad	14	10	35.6	10.6	5.7	1926	Freeport, N. Y.
42	206504		Ga. s.	Nais	19	14	45.5	11.4	5.5	1909	Manitowoc, Wis.
43	222644		Ga. s.	NALDNAH II	57	49	61.1	14.1	4.0	1922	Jeffersonville, Ind.
44	211632		Ga. s.	Nan	7	6	29.4	12.3	3.7	1902	Atlantic City, N. J.
45	211445		Ga. s.	Nan C	19	15	41.7	12.7	4.9	1913	do.
46	92285		Ga. s.	¹² Nancy	13	17	41.2	14.8	5.0	1888	Mystic, Conn.
47	225068		Ga. s.	¹³ Nancy III	70	55	72.5	15.0	6.8	1925	New York, N. Y.
48	226673		Ga. s.	Nancy	9	8	28.7	8.6	4.3	1926	Tacoma, Wash.
49	207549		Ga. s.	¹⁴ Nandoma	31	18	64.5	13.2	6.0	1910	Boothbay, Me.
50	222267		Ga. s.	¹⁵ Nannette	22	17	52.0	11.0	4.9	1922	Milwaukee, Wis.
51	213395	LFKV	Ga. s.	¹⁶ Nanin	59	47	74.6	16.0	7.6	1915	Boston, Mass.
52	202279		Ga. s.	Naoima	30	23	53.4	12.0	5.6	1905	do.
53	225004		Ga. s.	Nargoork	10	8	32.5	9.2	3.4	1900	Norfolk, Va.
54	207364		Ga. s.	Narmada	68	52	90.0	15.6	8.4	1910	Detroit, Mich.
55	223705	MFLN	Ga. s.	Naroca	90	51	92.0	19.0	7.5	1924	Leesburg, N. J.
56	222160	MDPQ	Ga. s.	¹⁷ Narwhal	30	18	51.7	12.3	5.4	1922	Bayonne, N. J.
57	224609		Ga. s.	Nashira	74	60	75.5	14.5	6.3	1925	Morris Heights, N. Y.
58	222227		Ga. s.	¹⁸ Natalie	20	14	44.0	11.3	5.7	1922	Salem, N. J.
59	222690	MDVW	Ga. s.	¹⁹ Natalon	79	54	104.3	14.9	8.3	1917	Brooklyn, N. Y.
60	206284		Ga. s.	²⁰ Natoma	32	29	59.0	13.7	7.0	1909	Greenwich, Conn.
61	208710	LBWF	Ga. s.	²¹ Nautilus	19	13	48.1	10.5	5.4	1911	Boston, Mass.
62	215320		Ga. s.	Nautilus II	32	21	66.3	11.7	5.8	1917	New York, N. Y.
63	226423		Ga. s.	Navajo	52	35	72.8	13.6	6.7	1927	Nyack, N. Y.
64	214155		Ga. s.	Navajo III	40	32	62.6	13.0	6.1	1916	New York, N. Y.
65	209982	LCKM	Ga. s.	Navigator	51	35	87.0	14.0	6.2	1912	South Boston, Mass.
66	226026	MGHP	Ga. s.	Navigator	60	48	69.0	19.8	10.3	1926	Essex, Mass.
67	225607		Ga. s.	Navigator	42	28	62.5	12.9	5.3	1926	Manitowoc, Wis.
68	208735	LOJG	Ga. s.	Naya	24	16	51.4	14.5	4.8	1911	Miami, Fla.
69	222260	MDQS	Ga. s.	Nedmac	23	22	47.0	15.0	5.3	1922	Camden, N. J.

¹ Formerly ga. y. Mary Ken.² Formerly ga. y. Colleen Bawn.³ Formerly ga. y. {^a Minken.
^b True Blue.⁴ Formerly ga. y. {^a Saramar.
^b Victoria.⁵ Formerly ga. s. Bug II.⁶ Formerly ga. y. Speed Up.⁷ Formerly ga. y. Lydia.⁸ Formerly ga. y. Jullop.⁹ Formerly ga. y. {^a Margaret.
^b Atalanta.¹⁰ Formerly ga. y. Fillette.¹¹ Formerly ga. s. Acushla II.¹² Formerly ga. y. Millie.¹³ Formerly ga. y. Onwego.

Line No.	Crew	Horsepower	Name of owner	Home port	Address of owner
1	2	70	W. E. Boek	Toledo, Ohio	1908 Second National Bank Building.
2	2	45	A. R. Barker	Milwaukee, Wis.	De Pere, Wis.
3	1	60	Frederick Lewis	Norfolk, Va.	556 Mowbray Arch.
4	2	80	Edwin E. Pearson	Baltimore, Md.	Havro de Graco, Md.
5	1	35	Chas. Lindley	Tacoma, Wash.	Olympia, Wash.
6	1	25	Milford L. Mandel	New York, N. Y.	1399 President Street (B.).
7	3	50	B. J. Southall	Miami, Fla.	Box 1235.
8	1	15	Milton Hesselberger	Los Angeles, Calif.	417 South Westmoreland.
9	2	150	Francis A. Hardy	Chicago, Ill.	703 Tower Building.
10	1	94	Chauncey B. Bopland	do.	La Salle & Monroe Streets.
11	2	50	Thomas Kreiner, jr.	Baltimore, Md.	1008 North Monroe Street.
12	3	16	Hannibal E. Hamlin	Ellsworth, Mo.	Main Street.
13	2	50	O. A. Russell	Toledo, Ohio	1000 Second National Bank Building.
14	1	45	David B. Baker	Baltimore, Md.	524 Equitable Building.
15	3	188	Fred W. Weller	New York, N. Y.	New Rochelle, N. Y.
16	5	100	Morton H. Goldenberg	Washington, D. C.	712 Seventh Street NW.
17	1	100	The Apostolic Faith Mission (Oreg.)	Portland, Oreg.	26A North Sixth Street.
18	2	b 100	Douglas Rigney	New York, N. Y.	Holls, N. Y.
19	2	28	Herbert Baum	do.	987 Madison Avenue.
20	2	200	D. M. Barnett	Jacksonville, Fla.	Barnett National Bank Building.
21	1	35	Chas. W. Amos	Seattle, Wash.	Coronado, Calif.
22	1	225	F. Craigh Nelson	do.	1065 East Prospect Street.
23	1	120	C. K. Chapin	Detroit, Mich.	Fifth and Porter Streets.
24	3	480	Howard F. Whitney	New York, N. Y.	49 Wall Street.
25	3	180	William C. Dalcy	Rochester, N. Y.	138 Windemere Road.
26	2	40	Eugene W. Denton	Miami, Fla.	629 Southwest Fourth Street.
27	2	65	A. W. Atkinson	Philadelphia, Pa.	Island Heights, N. J.
28	4	120	James A. Ross	Boston, Mass.	201 Devonshire Street.
29	1	30	A. McInnes	St. Augustine, Fla.	Port Orange, Fla.
30	1	45	Helma Elizabeth Brandt	Seattle, Wash.	708 North Thirty-fifth Street.
31	8	660	W. Z. Dalgety	Tampa, Fla.	Sebring, Fla.
32	3	400	H. D. Gibson	New York, N. Y.	100 Broadway.
33	1	400	Gordon Dexter	Boston, Mass.	50 Congress Street.
34	2	65	H. R. Kunhardt	do.	55 Liberty Street.
35	2	35	Charles Beckmann	New York, N. Y.	127 Post Avenue.
36	2	85	E. A. Rusden	Providence, R. I.	Barrington, R. I.
37	1	25	H. L. de Forrest	New York, N. Y.	30 Broad Street.
38	1	85	Wm. R. Ripley	Tacoma, Wash.	606 North G. Street.
39	1	65	S. G. Cass	Seattle, Wash.	3121 Hartford Street.
40	2	500	Hattie B. Smith	Detroit, Mich.	18100 Woodward Avenue.
41	1	100	Jesse E. Kahn	New York, N. Y.	Flushing, N. Y.
42	3	40	Kraft Trust	Chicago, Ill.	2343 East Seventieth Street.
43	1	100	R. T. Durrett, II	Louisville, Ky.	510 West Liberty Street.
44	1	12	P. D. Hursh	Miami, Fla.	Miami Beach, Fla.
45	1	25	Elmer L. Culbertson	Philadelphia, Pa.	334 Roxborough Avenue.
46	1	25	Joseph A. Smith	New Bedford, Mass.	Fairhaven, Mass.
47	3	350	Roswell W. Snow	New York, N. Y.	25 West Forty-third Street.
48	1	30	H. S. Argue	Tacoma, Wash.	1706 Washington Building.
49	2	00	Carl F. Setz	St. Louis, Mo.	620 Chestnut Street.
50	3	450	William O. Wing	Milwaukee, Wis.	Neanah, Wis.
51	4	280	William H. Weedln	New York, N. Y.	30 Church Street.
52	3	50	F. Chatham Wilson	Savannah, Ga.	12 East Jones Street.
53	1	25	J. McLeland	Seattle, Wash.	9 Labor Temple.
54	3	200	W. L. Cousins	Portland, Me.	23 Norwood Street.
55	7	250	S. Ross Campbell	Philadelphia, Pa.	Ventnor, N. J.
56	3	80	Schuyler Gillespie	Bridgeport, Conn.	Stamford, Conn.
57	2	1,000	Richard F. Hoyt	New York, N. Y.	25 Broad Street.
58	1	30	Frank G. Holly	do.	East Rockaway, N. Y.
59	4	660	James D. Hurd	do.	280 Madison Avenue.
60	2	90	Richard G. Lambrecht	Detroit, Mich.	155 Congress Street W.
61	1	30	L. A. Bell	Miami, Fla.	51 Southeast Thrd Street.
62	3	100	E. E. Dickinson Co. (Conn.)	Hartford, Conn.	Essex, Conn.
63	2	600	George T. Bowdoin	New York, N. Y.	69 Cedar Street.
64	1	130	Sidney Frohman	Sandusky, Ohio	Put in Bay, Ohio.
65	0	250	Clarkson Cowl	New York, N. Y.	20 West Fourteenth Street.
66	6	50	L. A. Norris	San Francisco, Calif.	38 Sutter Street.
67	2	b 360	Charles H. Thorne	Chicago, Ill.	30 North Michigan Avenue.
68	1	25	Edward E. Greiner	St. Augustine, Fla.	Daytona Beach, Fla.
69	1	28	Albert C. Middleton	Philadelphia, Pa.	Moorestown, N. J.

(a) Friendship IX.
 14 Formerly ga. y. (b) Nandoma.
 (c) Isabella.
 15 Formerly ga. s. Uarco.
 16 Formerly ga. y. (a) Sweetheart.
 (b) Speeljacks.
 17 Formerly ga. s. Waywego.

18 Formerly ga. s. Marguerite.
 19 Formerly U. S. Navy S. O. 167.
 20 Formerly ga. y. (a) Caroline.
 (b) Janey II.
 21 Formerly ga. y. (a) Somloh.
 (b) Susan.

Line No.	Official No.	Signal letters	Rtg	Name of yacht	Tonnage		Register dimensions			When built	Where built
					Gross	Net	Length	Breadth	Depth		
MOTOR YACHTS—Continued											
1	203117	KVJS	Ga. s.	Needle.....	22	18	54.0	10.0	5.7	1906	Boston, Mass.
2	207690		Ga. s.	Neela.....	58	43	80.5	13.9	7.9	1910	Port Clinton, Ohio.
3	107322	KNFR	Ga. s.	Nelfrod.....	36	24	75.3	13.8	5.5	1897	Brooklyn, N. Y.
4	218871		Ga. s.	Nelfred.....	47	32	78.0	12.4	5.8	1919	Bayonne, N. J.
5	219481		Ga. s.	Nollowood.....	47	32	71.4	13.5	5.9	1919	Morris Heights, N. Y.
6	213707		Ga. s.	Nolle.....	22	20	42.0	14.0	4.5	1915	Baltimore, Md.
7	209288		Ga. s.	Nelsie.....	42	28	47.0	15.0	7.0	1911	Seattle, Wash.
8	214255		Ga. s.	Nemo.....	26	23	53.8	12.5	5.5	1910	New York, N. Y.
9	225003		Ga. s.	Nemo II.....	48	33	62.6	14.0	6.2	1920	do.
10	222104	MDPB	Ol. s.	Nemooshu.....	113	82	87.5	17.0	7.7	1922	Wilmington, Del.
11	224305	MFQW	Ol. s.	NENEMOOSHIA.....	232	125	114.7	22.2	10.7	1925	Newport News, Va.
12	204577		Ga. s.	Nepahwin.....	37	25	60.5	13.7	5.8	1907	Camden, N. J.
13	213812		Ga. s.	Nepahwin.....	17	16	41.5	10.0	3.8	1904	Oshkosh, Wis.
14	220133		Ga. s.	Nepahwin II.....	39	27	57.7	14.0	6.1	1920	Bayonne, N. J.
15	130348	KDHS	Ga. s.	Nepenthe.....	29	20	44.4	15.8	6.4	1869	Bristol, R. I.
16	211945		Ga. s.	Nepenthe.....	46	34	61.2	17.0	7.3	1914	Fort Myers, Fla.
17	220872		Ga. s.	Nepenthe.....	22	14	58.6	11.1	7.9	1912	West De Pore, Wis.
18	219094		Ga. s.	Nereid.....	23	19	53.9	11.0	4.9	1919	Milwaukee, Wis.
19	220039	MGHQ	Ga. s.	Nereid.....	40	27	57.4	14.0	5.1	1926	Stamford, Conn.
20	202000		Ga. s.	Nerita.....	27	18	69.2	10.3	5.8	1906	Upper Nyack, N. Y.
21	130422		Ga. s.	Nutha.....	34	31	48.0	14.2	4.2	1888	Tottenville, N. Y.
22	220009	MGHJ	Ga. s.	Nevada.....	153	104	101.2	20.5	9.5	1926	New York, N. Y.
23	220750		Ga. s.	New Ern.....	19	16	48.0	12.0	5.5	1919	do.
24	201415	KTJS	Ga. s.	New Jersey.....	20	17	59.3	11.7	5.2	1903	do.
25	220027		Ga. s.	Nez Perce III.....	22	15	44.9	11.9	5.7	1927	Seattle, Wash.
26	220050		Ga. s.	Niao.....	16	14	37.9	10.0	5.4	1927	Lynn, Mass.
27	225509		Ga. s.	Nicanor.....	22	18	45.5	14.5	7.6	1926	Thomaston, Me.
28	220350		Ga. s.	Nicolette.....	16	10	45.6	9.5	5.5	1920	Atlantic City, N. J.
29	224200		Ga. s.	Night Hawk.....	18	12	47.2	13.8	5.9	1924	Boothbay Harbor, Me.
30	222473		Ga. s.	Night Owl.....	12	8	34.3	10.0	3.9	1909	Vancouver, British Columbia.
31	215470		Ga. s.	Nikko.....	25	17	60.0	11.1	5.8	1917	New York, N. Y.
32	225205		Ga. s.	Nilysh.....	31	21	53.0	13.0	6.4	1925	Bayonne, N. J.
33	225948	MGFR	Ga. s.	Nina II.....	29	22	65.0	12.0	4.7	1926	Stamford, Conn.
34	201700	KTQL	Ga. s.	Ninodia.....	323	304	119.8	22.1	8.2	1901	Newburgh, N. Y.
35	106003		Ga. s.	Nirvana.....	31	19	56.6	15.5	6.2	1889	Madison, Md.
36	210975		Ga. s.	Nirvana.....	31	25	65.1	12.2	6.1	1913	New York, N. Y.
37	224198		Ga. s.	Nirvana.....	17	14	50.1	10.0	4.7	1912	Phoenix, N. Y.
38	224380	MFRG	Ol. s.	NIRVANA.....	236	193	111.6	22.3	7.4	1924	Neposet, Mass.
39	224877		Ga. s.	Nirvana.....	24	22	54.0	14.0	7.0	1925	South Somerset, Mass.
40	220359		Ga. s.	Nirvana III.....	53	36	64.0	14.0	7.0	1927	New York, N. Y.
41	202142		Ga. s.	Niuka.....	22	17	63.2	10.7	5.1	1905	do.
42	220240		Ga. s.	Nokaro.....	18	14	44.2	10.4	5.3	1927	Seattle, Wash.
43	200212	KSQC	Ga. s.	Nokomis.....	44	39	64.5	14.2	6.0	1903	Mariners Harbor, N. Y.
44	224693		Ga. s.	Nokomis.....	20	14	50.5	12.0	7.5	1925	Bath, Me.
45	117103		Ga. s.	Nomad.....	16	11	50.0	11.0	4.0	1902	Morris Heights, N. Y.
46	209909		Ga. s.	Nomnd.....	33	22	69.7	12.0	5.9	1912	New York, N. Y.
47	200201		Ga. s.	Nontpal.....	17	14	47.5	10.0	4.8	1909	do.
48	204272	KWFC	Ga. s.	Nootka.....	17	12	39.0	13.6	5.8	1907	Winslow, Wash.
49	207505		Ga. s.	Nooya.....	45	40	68.5	14.3	5.6	1910	New York, N. Y.
50	215157	LHGD	Ga. s.	Norconlan.....	139	98	100.3	21.7	8.7	1917	Boston, Mass.
51	203890		Ga. s.	Nordeda.....	16	14	41.0	10.3	4.8	1907	do.
52	223025		Ga. s.	Nor'enster.....	39	27	58.0	16.1	9.6	1923	Thomaston, Me.
53	217104		Ol. s.	Norfolk.....	10	8	39.5	9.7	3.5	1918	Los Angeles, Calif.
54	210192		Ga. s.	Norina II.....	99	80	80.6	19.2	6.0	1919	Morris Heights, N. Y.
55	200147	KSPL	Ga. s.	Normona.....	52	45	71.9	22.2	5.2	1903	Tottenville, N. Y.
56	210081		Ga. s.	Norn II.....	7	6	28.2	9.6	5.3	1920	Oig Harbor, Wash.
57	220825	MDWJ	Ga. s.	Norseman.....	29	20	53.5	14.6	8.7	1920	East Boothbay, Me.
58	226375	MGKP	Ol. s.	Northern Light.....	247	168	120.5	29.8	12.9	1927	Oakland, Calif.
59	222154	MDPL	Ga. s.	North Star.....	88	59	105.0	15.0	7.9	1919	Camden, Me.
60	222277		Ga. s.	North Star.....	146	95	120.0	21.8	6.2	1922	St. Paul, Minn.
61	214800		Ga. s.	North State.....	105	90	99.7	18.4	4.7	1917	Daytona, Fla.
62	209519	LCHD	Ga. s.	North Wind.....	93	63	91.8	17.0	8.0	1912	Baltimore, Md.
63	221209	MCTG	Ga. s.	Northwind.....	27	22	42.4	13.2	5.5	1921	Koyport, N. J.
64	213328		Ga. s.	Norwill.....	10	9	41.0	7.8	3.8	1907	Marblehead, Mass.
65	221459	MCWS	Ol. s.	NOURMAHAL.....	419	285	148.2	25.0	13.8	1921	New York, N. Y.

1 Formerly U. S. Navy ga. s. Needle.
 2 Formerly ga. y. Mahapa II.
 3 Formerly ga. y. Artemis.
 4 Formerly ga. y. Nlaga.
 5 Formerly ga. y. Edryd.
 6 Formerly ga. y. Marguerite H.
 7 Formerly ga. y. ^a Mauwehu, ^b Iliuman.

8 Formerly ga. y. Colma.
 9 Formerly British ga. y. Night Owl.
 10 Formerly ga. y. ^a Velocpede, ^b Pal O'Mine.
 11 Formerly schooner Alice Langrall.
 12 Formerly ga. y. Lurline.
 13 Formerly ga. y. Captain.

Line No.	Crew	Horsepower	Name of owner	Home port	Address of owner
1	2	100	Ralph E. Barker	Fall River, Mass.	Taunton, Mass.
2	6	150	William W. Wood 3d	Portsmouth N. H.	Kittery Point, Me.
3	3	108	Henry I. Ott	Tampa, Fla.	818 South Edison Avenue.
4	5	440	Fred Frazer	Oswego, N. Y.	Syracuse, N. Y.
5	2	300	Frank H. Woods	Chicago, Ill.	1120 McCormack Building.
6	2	24	John F. Davies	Baltimore, Md.	407 Union Trust Building.
7	2	27	American Tugboat Co. (Wash.)	Port Townsend, Wash.	Everett, Wash.
8	1	50	Joseph Renk	New York, N. Y.	754 Prospect Avenue.
9	3	100	H. Malchow	Savannah, Ga.	Atlanta, Ga.
10	6	340	Ellwood R. Kirby	Philadelphia, Pa.	1202 Spruce Street.
11	7	180	Alfred I. du Pont	Wilmington, Del.	Delaware Trust Building.
12	4	120	Clarence R. Hooker	New Haven, Conn.	251 Church Street.
13	2	24	Herman O. Derksen	Millwaukee, Wis.	Oshkosh, Wis.
14	3	180	W. F. Harris	Newark, N. J.	Madison, N. J.
15	1	12	S. W. Harden	Baltimore, Md.	4 Chancery Square.
16	1	48	E. F. Johnson	Tampa, Fla.	Fort Myers, Fla.
17	1	100	Ernest F. Weiler	New York, N. Y.	883 East Twenty-eighth Street.
18	4	300	Edward J. Schmidt	Detroit, Mich.	508 Monroe Avenue.
19	2	200	Thomas B. Taylor	New York, N. Y.	Port Washington, N. Y.
20	3	180	John E. Zimmerman	Philadelphia, Pa.	1600 Walnut Street.
21	2	37	J. R. Macker	Miami, Fla.	629 Southwest Fourth Street.
22	9	300	De Ver H. Warner	Bridgeport, Conn.	Fairfield, Conn.
23	2	20	William T. Donnelly	New York, N. Y.	17 Battery Place.
24	3	40	Shark Fishing Club (N. J.)	Newark, N. J.	Room 39, Post Office Building.
25	1	40	J. W. S. Sankey	Seattle, Wash.	3433 West Sixty-fourth Street.
26	2	100	George E. Cain	Boston, Mass.	Lynn, Mass.
27	1	32	A. T. Simonds	Salem, Mass.	Marblehead, Mass.
28	1	150	Alexander Sellers	Philadelphia, Pa.	Sixteenth and Hamilton Streets.
29	1	45	Isaac Dawson	New Bedford, Mass.	660 Rockdale Avenue.
30	1	18	C. E. Rix	Seattle, Wash.	1216 North Forty fifth Street.
31	4	400	Max Krauss	New Orleans, La.	1201 Canal Street.
32	2	80	Kate Havlin Martin	Miami, Fla.	401 Brickel Point.
33	3	6000	J. Hall Taylor	Chicago, Ill.	405 North Euclid Avenue.
34	4	130	Samuel Untermyer	New York, N. Y.	120 Broadway.
35	2	15	H. J. Stevens	Jacksonville, Fla.	Titusville, Fla.
36	2	80	Frank Aranow	New York, N. Y.	27 Cedar Street.
37	2	60	William F. Sawyer	Oswego, N. Y.	141 East Fifth Street.
38	11	250	Rodman Wanamaker	New York, N. Y.	Broadway and Ninth Street.
39	2	20	Arthur Willis	Boston, Mass.	50 State Street.
40	3	200	Holger Struckmann	New York, N. Y.	342 Madison Avenue.
41	3	60	James H. Kerr	Portland, Me.	Rumford, Me.
42	1	100	Carl O. Marts	Seattle, Wash.	84 Jackson Street.
43	3	48	Carolina Yacht Corporation (S. C.)	Charleston, S. C.	
44	1	14	Winthrop W. Aldrich	New York, N. Y.	37 Wall Street.
45	1	32	Ella Hoover Thacher	Philadelphia, Pa.	Sea Side Park, N. J.
46	3	80	Thomas Byrne, jr	Chicago, Ill.	358 East One hundred and fifteenth Street.
47	1	30	J. F. Schmidt	New York, N. Y.	Bayonne, N. J.
48	1	625	Harold Lee	Seattle, Wash.	58 Sutter Street.
49	2	60	Campbell Church	do.	Eugene, Ore.
50	7	200	Rex B. Clark	Los Angeles, Calif.	528 South Hill Street.
51	3	80	Harry K. White	Tampa, Fla.	6204 River Terrace.
52	4	40	D. M. Cooper	New York, N. Y.	25 Broad Street.
53	1	30	King Vidor	Los Angeles, Calif.	Ambassador Hotel.
54	5	100	Walter A. Starck	Miami, Fla.	1019 Southwest Seventh Street.
55	4	65	William L. Velle	Key West, Fla.	Fort Myers, Fla.
56	1	7	Carrie I. Richardson	Tacoma, Wash.	3102 North Thirtieth Street.
57	4	60	H. Morton Merriman	New York, N. Y.	118 East Fifty-fourth Street.
58	16	6250	John Borden	San Francisco, Calif.	201 Sansome Street.
59	4	440	Dr. Joel E. Goldthwait	Boston, Mass.	1 Charles River Square.
60	0	400	W. J. Mayo	St. Paul, Minn.	Rochester, Minn.
61	4	100	Grove Park Motor Co. (N. C.)	Wilmington, N. C.	Asheville, N. C.
62	8	250	J. A. Mitchell	Houston, Tex.	3504 Yoakum Boulevard.
63	2	60	Frank D. Carney	New York, N. Y.	40 Wall Street.
64	1	40	Joseph E. Rels	St. Louis, Mo.	324 Hurek Street.
65	18	700	Vincent Astor	New York, N. Y.	23 West Twenty-sixth Street.

14 Formerly ga. y. (a) Shella.
 (b) Elsie.
 (c) Margaret.
 (d) Katherine M.
 15 Formerly ga. y. (a) Mary II.
 (b) Gul.
 (c) Althea II.
 16 Formerly ga. y. (a) Fortuna.
 (b) Ebb Tide II.

17 Formerly (a) ga. y. Minnie W.
 (b) British ga. s. Nooya.
 18 Formerly ga. s. (a) Consuelo.
 (b) Robador III.
 19 Formerly ga. y. Arab.
 20 Formerly gay. y. Mallard.
 21 Formerly U. S. Navy S. C. C-407.

Line No.	Official No.	Signal letters	Rig	Name of yacht	Tonnage		Register dimensions			When built	Where built
					Gross	Net	Length	Breadth	Depth		
MOTOR YACHTS— Continued											
							Feet	Feet	Feet		
1	226570		Ga. s.	Nowanda	44	34	65.2	13.8	6.1	1927	Wilmington, Del.
2	226017		Ga. s.	Nuala II	45	30	64.0	13.5	6.0	1926	Orrilla, Canada
3	207432	LBNG	Ga. s.	Nurmah	59	49	66.0	19.0	7.2	1910	Boston, Mass.
4	141820		Ga. s.	Nushka	62	42	69.5	16.0	2.5	1902	Springfield, Ohio
5	225895		Ga. s.	Nympsee II	16	14	47.8	10.0	4.0	1926	Forked River, N. J.
6	211439	LHCN	Ga. s.	Nymph	41	27	57.5	14.5	6.1	1913	Port Clinton, Ohio
7	211604		Ga. s.	Oasis	30	23	46.3	14.2	5.0	1913	New York, N. Y.
8	212439		Ga. s.	Obee	34	23	55.7	13.8	6.0	1914	East Greenwich, R. I.
9	207703		Ga. s.	Ocolaqua	25	16	52.5	10.7	5.6	1910	New York, N. Y.
10	155438		Ga. s.	Ogarita	25	17	57.8	11.8	5.3	1902	Beverly, Mass.
11	216997		Ol. s.	Oglethorpe	28	18	60.7	12.1	2.3	1918	Oglethorpe Bluff, Ga.
12	220003	LWMP	Ga. s.	OHONKARA	120	101	98.0	23.5	15.5	1920	Bristol, R. I.
13	220200		Ga. s.	Ohul	17	11	51.6	10.2	4.6	1920	Nyack, N. Y.
14	220304		Ga. s.	Oh-Kay	16	11	47.7	10.7	5.8	1927	City Island, N. Y.
15	220400		Ga. s.	Olalen	22	17	53.9	11.0	4.9	1920	Milwaukee, Wis.
16	208511		Ga. s.	Old Glory	16	14	43.7	14.6	6.1	1911	Taunton, Mass.
17	220359		Ga. s.	Oldot	43	29	65.0	13.2	7.8	1920	Warwick, R. I.
18	222597		Ga. s.	Oligrin	16	13	41.4	11.3	4.4	1922	Neponset, Mass.
19	213234		Ga. s.	Ollvo	32	26	54.4	12.4	5.7	1915	Sentile, Wash.
20	225732		Ga. s.	Olmaha	32	26	56.4	12.6	6.7	1926	Tacoma, Wash.
21	223905		Ga. s.	Olympio	7	5	31.8	8.8	3.9	1911	Covite, P. I.
22	202469	KVBW	Ga. s.	Omoo	18	18	42.0	16.0	3.5	1905	Shady Side, Md.
23	214576		Ga. s.	Onairo	23	22	48.0	14.7	6.7	1916	Manitowoc, Wis.
24	155440	KVJM	Ga. s.	Onawa	17	15	42.3	14.2	6.1	1902	Bayonne, N. J.
25	218148		Ga. s.	Onawa	50	34	60.0	12.7	6.3	1913	Vancouver, British Columbia
26	223250		Ga. s.	Onaway II	44	36	58.1	14.3	6.5	1923	Port Clinton, Ohio
27	209307	LJHQ	Ga. s.	Onelia	97	94	80.5	16.5	8.8	1911	Muskegon, Mich.
28	219669		Ga. s.	One-Thirty	32	25	60.3	12.6	5.6	1920	New York, N. Y.
29	211290	LIKB	Ga. s.	Onrust	23	20	59.6	11.7	5.0	1910	East Greenwich, R. I.
30	225002		Ga. s.	Onward	26	23	61.3	11.0	4.8	1926	Bay City, Mich.
31	220385	MGKR	Ga. s.	Onwego	85	68	77.5	15.0	7.2	1927	New York, N. Y.
32	225503		Ga. s.	Opalo	10	9	35.3	9.1	4.7	1926	Seattle, Wash.
33	212775		Ga. s.	Opitsah	23	16	45.2	11.6	7.3	1914	La Grango, Mo.
34	155340		Ga. s.	Orlan	30	21	50.8	18.0	2.9	1869	Ponce Park, Fla.
35	159317	KPDB	Ga. s.	Orlatia III	32	29	64.5	14.4	13.9	1899	Bristol, R. I.
36	220540		Ga. s.	Orodeo	14	11	35.0	10.2	6.0	1927	Seattle, Wash.
37	200064		Ga. s.	Orono	23	15	55.8	11.0	5.3	1903	Mariners Harbor, N. Y.
38	223900	MFNR	Ga. s.	Orpah	32	29	44.7	14.2	4.8	1924	Dorchester, N. J.
39	218826		Ga. s.	Ortalon	23	15	54.3	11.0	5.9	1919	Nyack, N. Y.
40	220330		Ga. s.	Oseejo	16	15	37.9	11.5	4.7	1927	Seattle, Wash.
41	214578	LGND	Ga. s.	Osceola II	19	17	48.3	12.9	4.9	1905	New York, N. Y.
42	209363	LCFW	Ga. s.	Osprey	30	24	53.9	13.0	5.9	1911	Camden, N. J.
43	210818		Ga. s.	Osprey	23	20	46.0	14.9	5.0	1918	Belmar, N. J.
44	223771		Ga. s.	Oswichee	110	91	86.6	19.1	9.7	1924	Port Clinton, Ohio
45	213662		Ga. s.	Otter	29	19	50.4	13.5	5.4	1915	Chicago, Ill.
46	221622	MFSN	Ga. s.	Ouananiche	98	66	77.7	22.2	9.7	1921	Milford, Del.
47	155421	KRNG	Ga. s.	Oulatchouan	19	13	52.4	10.5	4.8	1900	Trenton, N. J.
48	221796		Ol. s.	Outbound	139	94	100.8	16.0	12.9	1917	Boston, Mass.
49	211120		Ga. s.	Owance	26	17	44.6	14.8	3.3	1913	St. Augustine, Fla.
50	155199		Ga. s.	Oweeno (composite)	24	23	54.8	13.4	9.5	1891	Boston, Mass.
51	220119		Ga. s.	P, D, Q Envelope	26	17	53.7	13.0	5.4	1911	Poughkeepsie, N. Y.
52	225350		Ga. s.	Pablneau	17	15	44.0	15.3	5.0	1909	Tottenville, N. Y.
53	207901	LBQH	Ga. s.	Padariva II	95	65	92.0	17.0	8.1	1910	Seattle, Wash.
54	209064	LCDN	Ga. s.	Paladin II	42	31	69.5	16.7	8.5	1911	Chelsea, Mass.
55	200903	KTCN	Ga. s.	Palestine	68	60	82.5	21.4	9.0	1904	Port Jefferson, N. Y.
56	150700		Ga. s.	Palmetto	19	13	39.5	13.3	5.7	1897	East Boston, Mass.
57	201113	KTFV	Ga. s.	Palmetto	23	17	60.2	12.5	3.0	1903	New York, N. Y.
58	221234		Ga. s.	Pam	33	25	60.2	12.0	6.3	1921	Milwaukee, Wis.
59	223727		Ga. s.	Pamilla	44	36	58.1	14.3	6.5	1924	Port Clinton, Ohio
60	223049	MFDN	Ga. s.	Pamona	69	59	64.3	16.5	7.9	1923	Camden, N. J.
61	224865	MFTC	Ga. s.	Panchara II	40	35	50.0	15.2	5.4	1925	Lynn, Mass.
62	223002	MFDQ	Ga. s.	Pandora	107	86	104.4	14.0	8.5	1917	Bremerton, Wash.
63	211427	LDCF	Ga. s.	Pandora III	34	27	57.5	13.7	6.2	1913	Camden, N. J.
64	150031		Ga. s.	Papoose	29	24	70.5	10.3	6.0	1893	Bath, Me.
65	223011		Ga. s.	Paprika	50	34	74.9	12.5	6.2	1923	Boston, Mass.
66	150994	KSJG	Ol. s.	Parthenia (composite)	110	74	114.0	17.8	8.8	1903	Bristol, R. I.
67	225811		Ga. s.	Parthenia	22	15	46.4	11.0	5.7	1926	Los Angeles, Calif.

1 Formerly ga. y. Nancy II.
 2 Formerly ga. y. {a Lagonda
 b Naxos
 c Catalina.
 3 Formerly ga. y. {a Catalin.
 b Catalin.
 c Delfred.
 4 Formerly ga. y. Beatrice.
 5 Formerly ga. y. Almeljan.
 6 Formerly U. S. Navy ga. s. 1060.

7 Formerly ga. y. Tipperary.
 a British ga. y. Kathleen III.
 8 Formerly {b British ga. y. Giffortine II.
 c ga. y. Dorothy S.
 9 Formerly ga. y. Frances A. V.
 10 Formerly ga. y. Dido.
 11 Formerly ga. s. {a Petrel.
 b Inanda.
 12 Formerly ga. y. Atrypa.

Line No.	Crew	Horsepower	Name of owner	Home port	Address of owner
1	3	200	Megansett Shores Corporation (Mass.)	New York, N. Y.	North Falmouth, Mass.
2	1	200	Roswell W. Snow	do	25 West Forty-third Street.
3	3	40	Frank Burgess	Boston, Mass.	Quincy, Mass.
4	1	40	L. P. Ordway	St. Paul, Minn.	Fifth and Rosabel Streets.
5	1	130	W. Arthur Jarden	Philadelphia, Pa.	Atlantic City, N. J.
6	1	65	F. S. Willock	Rockland, Me.	Islesboro, Me.
7	2	40	J. S. Stevens	Cincinnati, Ohio.	Otway, Ohio.
8	2	80	Joseph F. O'Brien Manufacturing Co. (N. Y.)	New York, N. Y.	47 West Sixty-third Street.
9	1	72	A. L. Riker	Bridgeport, Conn.	Fairfield, Conn.
10	3	70	Louis A. Block	New Orleans, La.	418 Carondelet Street.
11	1	12	Henry F. Tyre	Savannah, Ga.	Jesup, Ga.
12	15	130	Carll Tucker	New York, N. Y.	342 Madison Avenue.
13	2	270	John Hays Hammond	Gloucester, Mass.	Lookout Hill, Mass.
14	1	80	Robert E. Tod	New York, N. Y.	342 Madison Avenue.
15	2	300	Hans Brassler	do	125 Buckingham Avenue (B).
16	1	20	George P. P. Bonnell	do	347 Madison Avenue.
17	3	80	G. W. Forsberg	Washington, D. C.	Eighth and Water Streets SW.
18	2	130	Oliver C. Grinnell	New York, N. Y.	Bay Shore, N. Y.
19	2	100	Puget Sound Traction Light & Power Co. (Mass.)	Seattle, Wash.	
20	1	100	O. Nelkirk	Tacoma, Wash.	615 St. Helens Avenue.
21	1	20	R. T. Lundgren	Seattle, Wash.	Port Blakely, Wash.
22	1	100	B. H. Walker	Newport News, Va.	Richmond, Va.
23	2	50	Allan K. White	Philadelphia, Pa.	Atlantic City, N. J.
24	1	20	Edmund S. Parsons	Providence, R. I.	Warwick Neck, R. I.
25	1	75	C. M. Poncin	Seattle, Wash.	515 Pioneer Building.
26	3	240	Whitney G. Case	Buffalo, N. Y.	175 Windsor Avenue.
27	5	200	M. H. Alworth	Duluth, Minn.	1607 Alworth Building.
28	3	150	Leon Goodman	Philadelphia, Pa.	1238 Callonhill Street.
29	2	65	W. Julo Day	New York, N. Y.	42 Broadway.
30	1	150	Frank W. Atkins	Port Huron, Mich.	Bay City, Mich.
31	4	200	George L. Bourne	New York, N. Y.	17 East Forty-second Street.
32	1	90	Henry L. Corbett	Portland, Oreg.	711 Corbett Building.
33	1	40	Orinoco Oil Co. (Del.)	Wilmington, Del.	Dover, Del.
34	2	18	Spahr Houriland	Miami, Fla.	206 Exchange Building.
35	2	25	Anna R. Murray	New York, N. Y.	17 West Sixtieth Street.
36	1	25	O. D. Babcock	Seattle, Wash.	610 Joshua Green Building.
37	2	60	W. T. Roust	Rockland, Me.	Camden, Me.
38	1	37	Adolph Wm. Schramm	Philadelphia, Pa.	Riverton, N. J.
39	2	100	Anna C. Ewing	New York, N. Y.	Yonkers, N. Y.
40	1	690	O. V. Snyder	Tacoma, Wash.	304 South L. Street.
41	1	25	Henry A. La Chicotte	New York, N. Y.	152 West Forty-second Street.
42	1	50	Clarence Haigh	Boston, Mass.	Winthrop, Mass.
43	1	12	Robert B. Hance	Philadelphia, Pa.	Mount Airy, Pa.
44	3	180	J. A. Williams	Cleveland, Ohio.	11415 Harbor View Drive.
45	1	100	Floyd C. Snyder	do	Massillon, Ohio.
46	3	140	P. K. Hudson	New York, N. Y.	20 Broad Street.
47	2	40	Tony Cvitanovich	Gulfport, Miss.	Biloxi, Miss.
48	0	250	Sylvester W. Labrot	Annapolis, Md.	59 Franklin Street.
49	2	25	Robert Henry Butler	Beaufort, S. C.	
50	2	20	Edward M. Adams	Boston, Mass.	Newton, Mass.
51	1	50	Geo. D. Gaw	Chicago, Ill.	500 North Sacramento Boulevard.
52	1	35	Tilghman H. Moyer	Philadelphia, Pa.	Allentown, Pa.
53	4	100	Slisby M. Spalding	Los Angeles, Calif.	Beverly Hills, Calif.
54	4	40	Walter O. Hubbard	New York, N. Y.	66 Beaver Street.
55	7	50	Andrew G. Pierce, jr.	New Bedford, Conn.	Madison Street.
56	2	25	J. T. Scott	Houston, Tex.	First National Bank.
57	2	45	Ellis Z. Nutting	New York, N. Y.	Huntington, N. Y.
58	3	450	Fred H. Diehl	Detroit, Mich.	149 California Avenue.
59	2	320	H. T. Hollingshead	Chicago, Ill.	2431 South Michigan Avenue.
60	3	180	Paul O. Richmond	New York, N. Y.	250 Park Avenue.
61	1	02	Ledyard W. Sargent	Boston, Mass.	Cambridge, Mass.
62	3	130	American Expeditions Association (Wash.)	Seattle, Wash.	4012 Beach Drive.
63	1	50	Arthur F. Vance	New York, N. Y.	Port Washington, N. Y.
64	2	50	George H. Warhurst	do	342 Madison Avenue.
65	3	600	W. L. Shearer, jr.	Boston, Mass.	81 Arlington Street.
66	13	160	Parthenia Corporation (N. Y.)	New York, N. Y.	44 East Forty-third Street.
67	10	6200	Forrest Q. Stanton	Los Angeles, Calif.	Pasadena, Calif.

¹³ Formerly ga. y. ^a Pauline.
^b Millie K.
^c Esther D.
¹⁴ Formerly ga. y. Emma.
¹⁵ Formerly ga. y. Florence IV.
¹⁶ Formerly ga. y. ^a Cutty Sark.
^b Sumar.
¹⁷ Formerly ga. y. Lolomi.

¹⁸ Formerly ga. y. Olara.
¹⁹ Formerly ga. y. Taconite.
²⁰ Formerly ga. y. Autocrat.
²¹ Formerly ga. y. Marybad.
²² Formerly ga. y. Oceoe.
²³ Formerly ga. y. ^a U. S. Navy S. O. No. 294.
^b Tenino.
²⁴ Formerly ga. y. Margo.

Line No.	Official No.	Signal letters	Rig	Name of yacht	Tonnage		Register dimensions			When built	Where built
					Gross	Net	Length	Breadth	Depth		
MOTOR YACHTS—											
Continued											
1	213237	LFJT	Ga. s.	¹ Partridge	36	24	52.5	14.4	6.0	1916	Burton, Wash.
2	220457		Ol. s.	Pasado Manana	114	77	91.0	20.0	9.5	1927	Los Angeles, Calif.
3	223572		Ga. s.	Pasqualito	30	22	55.0	16.0	7.0	1924	do.
4	214293	LGDW	Ga. s.	² Pastime	24	16	53.3	12.4	4.5	1916	Camden, N. J.
5	220190		Ga. s.	Pastime	231	196	109.3	22.1	7.6	1920	Boston, Mass.
6	224072		Ga. s.	Patience	57	46	62.5	15.6	6.1	1924	New York, N. Y.
7	211609		Ga. s.	Patricia	27	21	60.5	12.0	3.6	1921	Stamford, Conn.
8	223179		Ga. s.	Patricia	35	20	59.0	14.0	6.1	1923	Los Angeles, Calif.
9	225749		Ga. s.	³ Patricia II	63	43	68.5	14.3	8.0	1926	Neponset, Mass.
10	224814		Ga. s.	Patsey of Pickbourne	18	18	35.5	10.0	1.9	1925	Easton, Md.
11	214464	LGJS	Ga. s.	Pattina	31	21	59.5	12.0	5.8	1916	Stamford, Conn.
12	150807		Ga. s.	⁴ Paukewis	16	13	39.8	14.3	5.6	1900	South Boston, Mass.
13	222504		Ga. s.	Paulline M.	20	13	55.0	10.0	5.3	1922	New York, N. Y.
14	226230	MFVL	Ol. s.	⁵ PAWNEE	455	159	148.6	26.6	13.9	1925	Newport News, Va.
15	27015		Ga. s.	⁶ Paxinosa	22	19	45.4	13.2	5.0	1893	Seattle, Wash.
16	224020		Ga. s.	Peacock	47	32	68.0	13.6	6.3	1924	Hemelingen, Germany
17	209148		Ga. s.	Pearl	22	15	38.0	11.0	5.0	1911	Grand Rapids, Mich.
18	220486		Ga. s.	Pearl Necklace	23	16	43.0	13.8	5.6	1920	Osterville, Mass.
19	225186		Ga. s.	Pebfalm	128	121	98.0	17.2	2.8		
20	224041		Ga. s.	Peer Gynt	25	17	62.4	11.4	5.4	1917	Christiania, Norway
21	208610	LQPK	Ga. s.	⁷ Peggy	68	64	64.6	16.0	6.6	1911	Manitowoc, Wis.
22	218671		Ga. s.	Peggy	16	13	44.4	10.6	4.5	1914	Ventnor, N. J.
23	222991		Ga. s.	Peggy	24	20	52.5	14.1	8.9	1923	Neponset, Mass.
24	224145		Ga. s.	Peggy Bee	22	15	48.6	11.5	5.1	1917	Watervliet, N. Y.
25	225849		Ga. s.	Peggy-Lou	22	15	46.4	11.6	5.7	1926	Los Angeles, Calif.
26	222112		Ol. s.	Pelican	47	39	64.9	13.4	5.8	1922	Evansville, Ind.
27	226402		Ga. s.	Pelican	19	13	47.0	11.6	5.2	1927	Bayonne, N. J.
28	207371	LBKT	Ga. s.	Pellona	42	33	75.3	12.0	6.6	1910	Boston, Mass.
29	160870	KPSV	Ga. s.	Penelve	23	15	45.0	14.2	5.8	1900	Fall River, Mass.
30	213561		Ga. s.	Penguin	23	18	57.4	11.0	5.9	1915	Camden, N. J.
31	223863	MFNH	Ga. s.	Penguin	19	13	44.0	13.7	5.1	1924	Boston, Mass.
32	219150		Ga. s.	¹⁰ Pop	20	16	51.7	11.2	5.7	1919	New York, N. Y.
33	213242	LFJV	Ga. s.	¹¹ Pequest	26	24	54.6	13.1	5.0	1915	Bayshore, N. Y.
34	225577		Ga. s.	Perolanna	39	30	63.0	12.7	5.8	1926	Quincy, Mass.
35	225216		Ga. s.	Perogrine	19	17	45.7	10.1	4.7	1925	Vegeack, Germany
36	226440		Ga. s.	Permanent I	19	15	45.0	10.5	5.0	1927	Wilmington, Del.
37	203318		Ga. s.	Petrel	33	32	56.0	15.3	7.5	1906	Detroit, Mich.
38	220304		Ga. s.	Petrel	39	26	54.8	14.2	7.0	1920	Columbia City, Ore.
39	224700		Ga. s.	Petrel II	32	21	53.0	13.0	6.4	1925	Bayonne, N. J.
40	220468		Ga. s.	¹² Petrolia No. 10	19	13	58.8	12.3	5.0	1920	West Norfolk, Va.
41	220370	MBCT	Ga. s.	Potunia	25	17	54.5	12.5	5.0	1920	Bristol, R. I.
42	226306		Ga. s.	Phantom	24	16	57.7	10.6	6.0	1927	New York, N. Y.
43	226498		Ga. s.	Phantom	26	18	64.2	12.0	5.7	1927	City Island, N. Y.
44	226709		Ga. s.	Phantom	32	27	55.1	14.0	5.9	1927	Los Angeles, Calif.
45	224337		Ga. s.	Pieces of Eight	18	12	47.7	13.0	6.1	1924	Shelbourne, Nova Scotia
46	211503	LDOV	Ga. s.	¹³ Pilgrim	34	27	59.9	15.0	6.5	1913	Atlantic City, N. J.
47	222299	MDQW	Ga. s.	Pilgrim	106	85	81.7	17.9	9.2	1922	Camden, N. J.
48	223080		Ga. s.	Pilgrim	16	11	54.6	9.6	3.6	1923	Alexandria Bay, N. Y.
49	225758	MGDP	Ga. s.	¹⁴ Pilgrim II	118	107	84.8	18.0	6.2	1926	Camden, N. J.
50	213913	LFSW	Ga. s.	¹⁵ Ploneer	209	172	111.7	22.0	6.1	1916	do.
51	222206		Ga. s.	Pippin	20	14	54.7	10.0	5.2	1922	New York, N. Y.
52	212546		Ga. s.	¹⁶ Pitt	22	19	41.3	14.3	4.8	1914	Sallsbury, Md.
53	221376		Ga. s.	¹⁷ Platime	23	17	48.0	13.0	3.2	1921	Cocanut Grove, Fla.
54	224005		Ga. s.	Playtime	26	13	42.8	12.7	5.9	1924	New Orleans, La.
55	220278	LWTN	Ga. s.	¹⁸ Pleiades	27	19	60.3	12.0	3.6	1920	Stamford, Conn.
56	211140	LCVM	Ga. s.	¹⁹ Pleione	33	29	57.0	14.5	9.2	1913	Bristol, R. I.
57	218547		Ga. s.	²⁰ Pocahontas II	27	24	48.5	15.9	3.5	1914	Camden, N. J.
58	208952		Ga. s.	Pointer	18	12	46.0	12.4	5.2	1911	Chicago, Ill.
59	200001	KWVC	Ga. s.	²¹ Polaris	29	25	58.3	15.4	6.6	1903	Bristol, R. I.
60	215340	LHMS	Ga. s.	Polly	47	22	77.2	14.0	6.1	1917	Wiscasset, Me.
61	224572	MFRV	Ga. s.	²² Polly Ann	16	15	42.0	12.8	6.5	1915	Big Tancook Island, Nova Scotia.
62	205083		Ga. s.	²³ Pollyanna III	60	43	75.0	17.7	2.9	1909	Holly Hill, Fla.
63	136402	KMFB	Ga. s.	²⁴ Polyanthus	38	35	78.0	13.6	7.9	1895	Bristol, R. I.
64	226006	MGNK	Ga. s.	Pomander III	75	51	81.7	16.1	7.0	1927	Boston, Mass.
65	222298		Ga. s.	Pom Pom	23	19	37.6	12.9	4.7	1921	Tampa, Fla.
66	207271	LBJS	Ga. s.	²⁵ Porpoise	36	25	70.6	13.0	5.7	1910	Baltimore, Md.
67	215175	LHGN	Ga. s.	Presque Isle	78	53	84.9	15.8	6.7	1917	Port Clinton, Ohio

- ¹ Formerly ga. y. Onawa.
² Formerly ga. y. {a Agnes B.
 b A. R. M.
³ Formerly ga. y. D'Artagnan.
⁴ Formerly {a ga. s. Paukewis.
 b British sloop Paukewis.
⁵ Formerly ga. y. Xora.
⁶ Formerly ga. y. Lapwing.

- ⁷ Formerly Norwegian ga. s. Hogefos.
⁸ Formerly ga. y. Marigold.
⁹ Formerly ga. y. Mary Rose.
¹⁰ Formerly ga. y. Galatea.
¹¹ Formerly ga. y. See W See.
¹² Formerly ga. s. Marlam.
¹³ Formerly ga. s. Surpass.
¹⁴ Formerly ga. y. Palisades.

Line No.	Crew	Horsepower	Name of owner	Home port	Address of owner
1	1	40	Alaska Packers Association (Calif.)	San Francisco, Calif.	111 California Street.
2	3	200	Lee A. Phillips	Los Angeles, Calif.	Pacific Mutual Building.
3	2	90	Francis P. Graves	do.	1012 West Thirty-first Street.
4	2	240	John W. Hubbard	Pittsburgh, Pa.	Colonial Place.
5	0	250	Edwin A. Shewan	New York, N. Y.	Foot Twenty-seventh Street (B.).
6	4	120	James N. Henry	Providence, R. I.	184 Early Street.
7	2	100	Wm. M. Francis	Wilmington, Del.	Du Pont Building.
8	2	150	R. J. Cope	Los Angeles, Calif.	1055 Orange Street.
9	4	300	Frederick B. Lovejoy	New York, N. Y.	Montclair, N. Y.
10	1	15	W. Searles Rose	Baltimore, Md.	Easton, Md.
11	4	800	Louis Phillips	New York, N. Y.	3415 Broadway.
12	2	85	Harold S. Mayer	New Orleans, La.	817 Union Street.
13	4	300	John Seybold	Miami, Fla.	Central Arcade Building.
14	22	900	Harry Payne Bingham	New York, N. Y.	32 Broadway.
15	1	45	Llewellyn F. Marsh	Los Angeles, Calif.	308 South Reno Street.
16	3	300	Thomas Eastman	New York, N. Y.	120 Broadway.
17	2	28	Ernest C. Schoch	Miami, Fla.	Sixty-fifth and Twenty-seventh Avenue.
18	2	60	Malcolm G. Chace, jr.	Providence, R. I.	77 Williams Street.
19	4	112	Emma Rathgeb	New York, N. Y.	Huntington, N. Y.
20	1	250	Joseph S. Naame	Philadelphia, Pa.	Atlantic City, N. J.
21	3	40	Eleanor A. Allison	do.	Wallingford, Pa.
22	1	60	Samuel W. Whan	do.	Ventnor City, N. J.
23	3	24	Mortimer N. Buckner	New York, N. Y.	100 Broadway.
24	2	120	H. W. Bleckley	do.	115 Broadway.
25	10	6200	Asa V. Call	Los Angeles, Calif.	500 South Hudson Avenue.
26	1	60	William H. Fields	Evansville, Ind.	424 Upper First Street.
27	2	88	Bruce Clark	New York, N. Y.	7 Nassau Street.
28	5	100	H. C. MacDougall	Boston, Mass.	19 Lincoln Street.
29	2	35	Charles A. MacDonald	New York, N. Y.	130 East Fortieth Street.
30	3	35	George W. Elder	do.	105 West Fifty-fifth Street.
31	1	140	L. M. Keeler	Newport, R. I.	Jamestown, R. I.
32	3	160	A. F. Masury	New York, N. Y.	59 West Seventy-first Street.
33	1	100	Louis Smyth	do.	476 Fifth Avenue.
34	4	200	Percy L. Hance	do.	1120 Fifth Avenue.
35	1	65	Edward Albert Rockwell	do.	55 Park Avenue.
36	2	100	Pelee Island Transportation Co. (Ohio)	Cleveland, Ohio.	1227 Prospect Avenue.
37	1	40	F. W. Roberts	do.	Prospect and East Fourth Street.
38	2	55	H. J. Macomber	San Francisco, Calif.	135 Stockton Street.
39	3	80	Philemon Dickenson	Philadelphia, Pa.	1426 Walnut Street.
40	3	156	John Fnaife	New York, N. Y.	1274 Fulton Street (B.).
41	1	50	Herbert B. Farnum	Providence, R. I.	97 Canal Street.
42	2	360	H. N. Slater	New York, N. Y.	361 Broadway.
43	3	1,100	Patrick Grant 2d.	Philadelphia, Pa.	1606 Walnut Street.
44	2	6175	Lewis S. Stone	Los Angeles, Calif.	221 South Wilton Place.
45	3	85	O. S. Fithian	Philadelphia, Pa.	415 Race Street.
46	4	70	W. F. Zumbunn	Washington, D. C.	1700 I Street NW.
47	7	170	Alfred P. Parker	New York, N. Y.	66 Broadway.
48	1	150	Anne I. Laughlin	Cape Vincent, N. Y.	Alexandria Bay, N. Y.
49	8	300	William M. Elkins	Philadelphia, Pa.	Land Title Building.
50	6	300	Sumner Ballard	New York, N. Y.	10 East Seventy-ninth Street.
51	2	500	George A. Ellis, jr.	do.	Do.
52	2	60	F. I. Towle	Milwaukee, Wis.	Wausau, Wis.
53	2	65	B. L. Hamner	Tampa, Fla.	Citrus Exchange Building.
54	4	50	O. J. Gambel	New Orleans, La.	749 South Peter Street.
55	2	255	J. Lester Parsons	New York, N. Y.	26 West Ninth Street.
56	2	50	Joseph V. Santry	Salem, Mass.	Marblehead, Mass.
57	1	12	A. N. Lauer	Philadelphia, Pa.	326 Bourse Building.
58	1	46	William O. Hatch	Chicago, Ill.	Harvey, La.
59	3	80	Howard L. McCarrick	Grand Haven, Mich.	Spring Lake, Mich.
60	3	230	D. M. Edwards	Rochester, N. Y.	Syracuse, N. Y.
61	3	16	Herbert L. Tinkham	Boston, Mass.	Brockton, Mass.
62	4	100	Lillian S. Cook	St. Louis, Mo.	1736 Arcade Building.
63	3	60	May F. Marshall	New York, N. Y.	28 East Sixty-fourth Street.
64	5	360	Bertram B. Conrad	New Bedford, Mass.	
65	2	20	M. B. Sparr	Miami, Fla.	West Palm Beach, Fla.
66	3	100	Ogden Heid	New York, N. Y.	Tribune Building.
67	4	180	Theodore Krumm	Tampa, Fla.	Villa Rosa Park.

¹⁶ Formerly ga. y. Statira.
¹⁷ Formerly ga. y. Saragmaco.
¹⁸ Formerly ga. y. (a) Virginian.
 (b) Robethida.
¹⁹ Formerly ga. y. Peerless.
²⁰ Formerly ga. y. Pocahontas.

²¹ Formerly (a) slp. y. Irollita.
 (b) slp. y. Polaris.
 (c) ga. s. Priscilla.
²² Formerly British ga. y. Gertrude M. B.
²³ Formerly ga. y. Constitution.
²⁴ Formerly ga. y. Eugenia.
²⁵ Formerly ga. y. Freelance.

Yachts

Line No.	Official No.	Signal letters	Rig	Name of yacht	Tonnage		Register dimensions			When built	Where built
					Gross	Net	Length	Breadth	Depth		
MOTOR YACHTS— (Continued)											
1	223224	MGDC	Ga. s.	Primrose IV	17	11	44.4	13.2	7.3	1923	Friendship, Me.
2	224980		Ga. s.	Princess Pat	28	21	54.6	15.2	8.2	1925	East Boothbay, Me.
3	222442		Ga. s.	Priscilla	35	10	63.0	12.6	4.3	1922	Bay City, Mich.
4	223004	MFDB	Ga. s.	Priscilla	31	21	53.0	13.0	6.4	1923	Bayonne, N. J.
5	223788	MFLQ	Ga. s.	Priscilla	59	51	62.2	16.5	7.3	1924	Camden, N. J.
6	225707		Ga. s.	Priscilla	37	25	57.0	13.5	5.1	1926	Milwaukee, Wis.
7	226022		Ga. s.	Priscilla	24	16	47.8	12.0	5.1	1927	Boston, Mass.
8	225737		Ga. s.	Priscilla II	31	21	53.2	12.6	6.0	1926	Salisbury, Md.
9	210188		Ga. s.	Priscilla III	21	16	60.0	10.0	4.8	1909	Clayton, N. Y.
10	223821	MFLV	Ga. s.	Purlan	05	50	81.5	19.5	12.0	1924	Essex, Mass.
11	220412		Ga. s.	Pythagoras	23	16	48.4	12.2	5.3	1916	Wilmington, Del.
12	160706		Ga. s.	Python	21	21	44.7	15.0	5.5	1898	Brooklyn, N. Y.
13	222223		Ga. s.	Quankey	46	30	59.3	15.5	6.5	1922	Lanexa, Va.
14	223914		Ga. s.	Quasella	16	13	38.2	12.7	6.1	1924	Seattle, Wash.
15	207589	LBNQ	Ga. s.	Queen Mab (composite)	63	49	62.8	17.8	11.4	1910	Bristol, R. I.
16	223445		Ga. s.	Querida	09	59	64.3	16.5	7.9	1923	Camden, N. J.
17	222403		Ga. s.	Quest	42	19	61.5	14.1	6.9	1922	Los Angeles, Calif.
18	214729	LGRII	Ga. s.	Quicksilver	20	7	50.9	10.0	5.1	1916	Madisonville, La.
19	224016		Ga. s.	Quiri	16	11	48.1	9.7	5.1	1917	Milwaukee, Wis.
20	223023	MFVB	Ga. s.	Quita	20	17	52.3	14.0	7.8	1924	Salisbury, Md.
21	223158		Ga. s.	R. C. Price	21	19	44.6	10.2	5.1	1923	Pittsburgh, Pa.
22	214407	LGIV	Ga. s.	Raazoo	22	15	51.8	10.8	4.4	1916	New York, N. Y.
23	211353		Ga. s.	Raboco	39	33	58.1	14.0	6.4	1913	Racine, Wis.
24	200770	KSWV	Ga. s.	Racoon	43	33	64.3	17.5	6.9	1904	Boston, Mass.
25	225083	MGCV	Ga. s.	Radiant	48	39	70.7	14.6	5.5	1926	Stamford, Conn.
26	223500	MFJT	Ol. s.	Radio	131	62	97.1	24.6	13.5	1924	Essex, Mass.
27	221352		Ga. s.	Rae II	21	17	45.3	12.1	4.6	1921	Keyport, N. Y.
28	220074		Ga. s.	Rainbow	44	30	70.0	13.8	6.7	1920	San Pedro, Calif.
29	222288		Ga. s.	Rainbow	20	20	45.0	14.8	8.9	1910	White Haven, Nova Scotia.
30	222735		Ga. s.	Rainbow II	25	15	53.8	12.0	4.5	1923	Trenton, Mich.
31	225302		Ga. s.	Rainbow III	37	25	59.3	12.0	6.3	1926	New York, N. Y.
32	203435	KVPC	Ga. s.	Rambler	23	21	52.5	11.2	5.8	1906	Boston, Mass.
33	221165		Ga. s.	Raml	40	31	66.8	13.0	6.3	1921	Quincy, Mass.
34	224976		Ol. s.	Ramna	96	77	89.5	17.6	6.2	1925	Stamford, Conn.
35	225827		Ga. s.	Ramel	54	32	75.4	13.8	7.0	1926	Orillia, Canada
36	212407		Ga. s.	Ranger	48	44	67.0	17.2	8.2	1914	Mantowoc, Wis.
37	218641		Ga. s.	Ranger	21	17	50.8	11.0	5.0	1919	Milwaukee, Wis.
38	220525		Ga. s.	Ranora II	33	22	61.8	12.0	5.8	1920	do.
39	209937		Ga. s.	Reading Girl	9	8	45.0	8.0	3.8	1907	Beaumont, Tex.
40	211809		Ga. s.	Recreation	30	25	61.8	15.0	4.4	1913	Jacksonville, Fla.
41	210397		Ga. s.	Red Arrow	17	16	40.0	13.8	4.6	1910	Detroit, Mich.
42	203850		Ga. s.	Regina	27	18	57.0	10.0	4.2	1901	New York, N. Y.
43	210743		Ga. s.	Regina	25	17	55.8	12.6	5.2	1911	Bayonne, N. J.
44	226321		Ga. s.	Relax	25	17	50.0	11.0	5.4	1927	Red Bank, N. J.
45	208868	LBWT	Ga. s.	Remilk III	54	40	77.4	14.0	6.4	1911	South Boston, Mass.
46	224380	MFRB	Ol. s.	RENE	190	129	110.3	21.5	10.4	1924	Morris Heights, N. Y.
47	225258		Ga. s.	Renegaw	75	67	70.0	19.0	8.0	1925	Mahone Bay, Nova Scotia
48	211719		Ga. s.	Renoma	35	30	54.5	15.0	5.3	1913	Greenport, N. Y.
49	208050	LBQV	Ga. s.	Reola	33	31	55.5	12.5	5.5	1910	New York, N. Y.
50	223952		Ol. s.	REOMAR III	135	60	97.5	18.0	8.0	1924	Bay City, Mich.
51	224820		Ga. s.	Restless II	24	20	47.9	12.0	4.8	1925	Neponset, Mass.
52	222422	MDSB	Ga. s.	Restless III	27	18	51.7	12.4	5.3	1922	Bayonne, N. J.
53	225034		Ga. s.	Revelation	30	20	50.5	13.1	7.2	1925	Norfolk, Va.
54	211091	LCVB	Ga. s.	Revary	33	30	57.0	14.5	9.2	1913	Bristol, R. I.
55	203232	KVMJ	Ga. s.	Revonah	22	17	53.7	11.2	4.9	1906	Bayonne, N. J.
56	224226		Ga. s.	Rhoda	38	32	57.0	13.0	6.4	1924	East Greenwich, R. I.
57	222919		Ga. s.	Rhodos	40	34	66.1	18.4	9.3	1923	East Boothbay, Me.
58	225740		Ga. s.	Richard G.	23	15	48.1	12.5	4.3	1900	Baltimore, Md.
59	214061		Ga. s.	Rietta	31	29	52.8	13.5	5.4	1910	New York, N. Y.
60	223830		Ga. s.	Riflan	16	11	42.6	11.1	5.0	1924	do.
61	225150	MGBJ	Ga. s.	Rima	36	24	65.8	12.4	5.8	1926	Boston, Mass.
62	220525		Ga. s.	Riot	10	15	45.0	10.5	5.0	1927	Wilmington, Del.
63	215361	LHNJ	Ga. s.	Riposo	19	18	40.0	13.3	4.5	1917	Camden, N. J.
64	225498	MGBS	Ga. s.	Riposo	121	111	84.8	18.0	6.2	1920	do.
65	221385	MFRD	Ol. s.	RIPPLE	284	144	123.5	23.0	12.5	1923	Kiel-Gaarden, Germany.
66	111305	KRMW	Ga. s.	Roamer	89	61	82.7	17.2	8.1	1902	Bristol, R. I.
67	223172		Ga. s.	Roamer	25	17	48.0	13.6	5.9	1923	New York, N. Y.
68	220390		Ga. s.	Roamer III	22	17	53.9	11.0	4.9	1920	Milwaukee, Wis.
69	225877	MGFII	Ol. s.	ROBADOR	433	183	147.2	26.1	13.0	1926	Newport News, Va.

¹ Formerly ga. y. Conowingo.
² Formerly ga. y. Argyll.
³ Formerly ga. y. Bilma III.
⁴ Formerly ga. y. Chieftain.
⁵ Formerly ga. y. Bomeraug II.
⁶ Formerly ga. y. Zahra.

⁷ Formerly ga. y. Vixen.
⁸ Formerly ga. y. Darlel.
⁹ Formerly ga. y. Tramp.
¹⁰ Formerly ga. y. Miss Liberty II.
¹¹ Formerly ga. y. Zigzag.
¹² Formerly ga. y. Janey III.

Line No.	Crew	Horsepower	Name of owner	Home port	Address of owner
1	2	12	Frederick L. Ames	Boston, Mass.	Easton, Mass.
2	1	50	Alpheus Reybine	New York, N. Y.	New Rochelle, N. Y.
3	1	350	Thomas A. De Vilbiss	Toledo, Ohio	3015 Collingwood Avenue.
4	2	30	Dr. Chas. Wadsworth Schwartz	New York, N. Y.	White Plains, N. Y.
5	3	80	F. H. Rand, Jr.	Miami, Fla.	Columbia Building.
6	2	b 260	A. E. Bendelari	Chicago, Ill.	134 North La Salle Street.
7	1	300	Gifford K. Simonds	Salem, Mass.	Fitchburg, Mass.
8	2	180	Kenneth M. de Vos	Philadelphia, Pa.	6445 Wissahickon Avenue.
9	2	100	Sol. H. Adler	Miami, Fla.	1805 Congress Building.
10	5	50	Edward W. Brown	New York, N. Y.	3 East Sixty-fourth Street.
11	1	80	E. Paul du Pont	Wilmington, Del.	900 Market Street.
12	1	18	Sophie Brinkmann	New York, N. Y.	Stapleton, N. Y.
13	2	50	John L. Curry	Miami, Fla.	373 Northwest Twenty-second Place.
14	1	30	C. S. Waddingham	Seattle, Wash.	355 Klinnear Place.
15	5	40	Horace Binney	Newport, R. I.	12 LeRoy Avenue.
16	4	130	E. E. Bishop	Tampa, Fla.	Bradenton, Fla.
17	2	125	Wilmington Transportation Co. (Calif.)	Los Angeles, Calif.	Wilmington, Calif.
18	2	300	G. A. Dlassellss	New Orleans, La.	2525 South Carrollton Avenue.
19	2	150	Carl A. Mayer	Philadelphia, Pa.	235 West Olney Avenue.
20	2	28	Geo. Woodward, Jr.	do	Chestnut Hill, Pa.
21	1	64	James E. McCloskey	Pittsburgh, Pa.	5501 Ayjesboro Avenue.
22	4	200	Nora Bolte	New York, N. Y.	400 East One hundred and forty-fifth Street.
23	2	75	Henry Bosch	Chicago, Ill.	4710 South Kedzie Avenue.
24	5	55	Hotel Lorraine	New York, N. Y.	2 East Forty-fifth Street.
25	4	400	Clifford R. Hendrix	do	37 West Forty-fourth Street.
26	23	b 120	Boston Maritime Co. (Mass.)	Boston, Mass.	88 Broad Street.
27	3	145	J. Ralph Jacoby	New York, N. Y.	44 West Seventy-second Street.
28	1	200	E. A. Featherstone	Los Angeles, Calif.	920 South Los Angeles Street.
29	1	15	Patterson Russell	New York, N. Y.	2 East Sixty-seventh Street.
30	1	180	Edward Ver Linden	Detroit, Mich.	Grosse Pointe, Mich.
31	2	360	Richard P. Joy	do	144 West Fort Street.
32	1	40	George W. Allen, Jr.	New Bedford, Mass.	25 Mapleview Terrace.
33	4	450	Edith Wilhelmina Foss	Port Huron, Mich.	Bay City, Mich.
34	7	300	Walter B. Lashar	Bridgeport, Conn.	Fairfield, Conn.
35	5	360	Austin H. Perry	New York, N. Y.	85 Fessenden Street.
36	2	b 50	R. B. Brown	Milwaukee, Wis.	182 Wisconsin Street.
37	3	300	O. M. Dow	Houston, Tex.	Milam and Walker Streets.
38	3	600	Frank O. Munson	New York, N. Y.	67 Wall Street.
39	1	28	Leo T. Peden	Houston, Tex.	2400 West Dallas Avenue.
40	2	90	Posta Gray Jordan	Pensacola, Fla.	Holt, Fla.
41	1	12	J. W. Vaughan	Detroit, Mich.	6429 Second Boulevard.
42	2	30	Howard E. Crook	Jacksonville, Fla.	Green Cove Springs, Fla.
43	1	60	Luther O. Rogers	Chicago, Ill.	124 West Polk Street.
44	2	480	Thomas N. McCarter	Perth Amboy, N. J.	Rumson, N. J.
45	5	120	Willis Sharpe Kilmer	New York, N. Y.	Binghamton, N. Y.
46	8	400	Alfred P. Sloan, jr.	do	1775 Broadway.
47	3	200	H. A. Wagener	Brunswick, Ga.	Penn Yan, N. Y.
48	2	40	Edmund Eckart	New York, N. Y.	New Rochelle, N. Y.
49	2	50	W. H. Morrison	Cleveland, Ohio	Ashtabula, Ohio.
50	8	240	R. E. Olds	Detroit, Mich.	Lansing, Mich.
51	8	150	Clayton DeMott, Jr.	New Haven, Conn.	Waterbury, Conn.
52	3	80	Francis O. Pinkham	New York, N. Y.	53 Worth Street.
53	1	65	Thomas J. Egan	do	36 West Fiftieth Street.
54	3	35	Luke Vincent Lockwood	do	165 Broadway.
55	3	50	W. J. Pierpont	Savannah, Ga.	711 Whitaker Street.
56	1	90	John R. Dennis	Providence, R. I.	182 Adelalde Avenue.
57	3	94	A. A. Houghton	New Bedford, Mass.	South Dartmouth, Mass.
58	1	38	Robert O. Gunther	Baltimore, Md.	6 West Oliver Street.
59	1	45	Louis R. Davidson	Buffalo, N. Y.	White Building.
60	2	180	Russell Bailey	New York, N. Y.	441 Lexington Avenue.
61	3	450	Robert Treat Paine, 2d.	Boston, Mass.	19 Congress Street.
62	2	100	Edward D. King	New York, N. Y.	43 Cedar Street.
63	2	24	Otto R. Saint	do	52 Broadway.
64	8	b 300	H. B. Baruch	do	60 Beaver Street.
65	21	b 500	E. O. Wilson	Los Angeles, Calif.	108 West Fremont Place.
66	6	125	F. D. M. Strachan	Brunswick, Ga.	do
67	3	100	George F. Sawyer	Providence, R. I.	Cranston, R. I.
68	3	450	Emil A. Mathias	Philadelphia, Pa.	4406 Diston Street.
69	18	b 900	Robert Law, Jr.	New York, N. Y.	41 East Forty-second Street.

¹¹ Formerly ga. y. Temegan II.
 a Suzanne.
¹⁴ Formerly ga. y. b Patricia.
 c Nirvana.
¹⁵ Formerly ga. y. a Achushla.
 b Harpoon.

¹⁶ Formerly ga. y. Amalia III.
¹⁷ Formerly ga. y. Nandorcliff II.
¹⁸ Formerly a st. s. Roamer.
 b U. S. Navy st. s. Roamer.
¹⁹ Formerly ga. y. a Onyx.
 b Wasp.

Line No.	Official No.	Signal letters	Rig	Name of yacht	Tonnage		Register dimensions			When built	Where built
					Gross	Net	Length	Breadth	Depth		
MOTOR YACHTS— Continued											
1	224050		Ga. s.	Roballis.....	22	11	54.3	10.8	4.9	1924	Wayzata, Minn.....
2	225037		Ga. s.	Roballis III.....	43	29	70.3	12.5	6.6	1926	New York, N. Y.....
3	212006		Ga. s.	Robert G. Seymour.....	25	20	47.1	11.5	5.7	1914	Winslow, Wash.....
4	201513		Ga. s.	Roberta.....	16	12	53.6	12.0	3.2	1904	New York, N. Y.....
5	225728		Ga. s.	Roberta.....	21	17	48.5	14.2	6.6	1926	Mariltowoc, Wis.....
6	225805		Ga. s.	Robin II.....	22	15	46.4	11.6	5.7	1926	Los Angeles, Calif.....
7	211891		Ga. s.	Robin Hood III.....	25	20	45.6	10.7	6.0	1913	South Jacksonville, Fla.....
8	224848		Ga. s.	Roblotta II.....	29	20	50.1	13.1	5.5	1925	Sandusky, Ohio.....
9	217005	LNHM	Ol. s.	Rocinante.....	404	289	142.8	33.4	12.6	1918	East Boothbay, Me.....
10	210198		Ga. s.	Rocoma.....	19	9	40.4	12.0	5.0	1919	Friendship, Me.....
11	225598	MGOL	Ga. s.	Rofa.....	18	15	45.0	13.6	6.2	1926	Bristol, R. I.....
12	203105		Ga. s.	Rofa.....	25	17	54.6	11.7	5.7	1900	Baltimore, Md.....
13	226012		Ga. s.	Roma.....	10	6	31.6	10.0	3.4	1926	Savannah, Ga.....
14	214709		Ga. s.	Romana.....	19	13	51.3	12.0	5.1	1916	Buffalo, N. Y.....
15	215373	LHNR	Ol. s.	Romance.....	28	23	60.0	11.2	5.8	1917	Bristol, R. I.....
16	220283		Ga. s.	Romance.....	83	44	105.9	15.1	8.2	1918	Clayton, N. Y.....
17	223077		Ga. s.	Romance.....	30	13	53.2	13.1	3.9	1923	Bay City, Mich.....
18	224730	MFSL	Ga. s.	Romany II.....	84	67	93.7	16.2	7.5	1925	Boston, Mass.....
19	225540		Ga. s.	Ronile.....	31	21	53.0	13.0	6.4	1926	Bayonne, N. J.....
20	225112	MFTR	Ga. s.	Rosalie.....	35	29	47.4	14.8	6.1	1925	Keyport, N. J.....
21	220303		Ol. s.	Rosario.....	40	14	54.8	14.4	6.7	1920	Columbia City, Oreg.....
22	222103	MDQB	Ga. s.	Rose of Marlboro.....	79	54	104.3	14.9	8.3	1918	Brooklyn, N. Y.....
23	212009		Ga. s.	Rosemar.....	16	11	39.7	10.9	5.9	1914	New York, N. Y.....
24	208375	LRVD	Ga. s.	Rosemary.....	32	26	58.6	13.6	6.0	1909	Quincy, Mass.....
25	223384	MFIP	Ga. s.	Rosemary.....	30	20	60.0	11.5	6.3	1917	Millwaukee, Wis.....
26	225998		Ga. s.	Rosowill.....	58	39	76.8	14.8	5.4	1926	Bay City, Mich.....
27	214190	LGOH	Ol. s.	Rosinco.....	91	49	88.0	15.0	7.8	1916	Wilmington, Del.....
28	210040		Ga. s.	Rosita.....	10	8	38.4	8.7	4.5	1912	Seattle, Wash.....
29	215240		Ga. s.	Rosita.....	40	34	60.9	15.1	6.4	1917	do.....
30	210883		Ga. s.	Rough Rider.....	13	7	41.1	13.8	4.1	1900	Dear Island, New Brunswick.....
31	217414		Ga. s.	Rowena.....	52	49	53.1	16.6	4.0	1918	Rockledge, Fla.....
32	225308		Ga. s.	Rowena.....	12	11	35.1	9.1	4.5	1926	Seattle, Wash.....
33	215509		Ga. s.	Roy S.....	7	6	27.7	7.8	3.4	1906	do.....
34	224502	MFWR	Ga. s.	Royono.....	109	74	79.8	17.0	9.4	1926	New York, N. Y.....
35	224056		Ga. s.	Ruben.....	31	21	53.0	13.0	6.4	1925	Bayonne, N. J.....
36	223128		Ga. s.	Rubiccon.....	27	18	59.4	11.8	4.4	1923	San Francisco, Calif.....
37	204282		Ga. s.	Ruby.....	20	18	45.0	14.0	5.0	1907	Toms River, N. J.....
38	200514	KSTM	Ga. s.	Rubylee.....	131	109	91.0	20.4	5.0	1903	Baltimore, Md.....
39	211124	LOVJ	Ga. s.	Ruffed Grouse.....	29	20	56.5	13.3	6.4	1913	Camden, N. J.....
40	201911		Ga. s.	Rugged.....	52	45	58.4	15.4	7.8	1905	Manchester, Mass.....
41	220968		Ga. s.	Ruhla.....	59	40	82.0	15.5	5.9	1920	New York, N. Y.....
42	220156		Ga. s.	Ruma.....	36	25	64.7	13.0	6.1	1920	Wiscasset, Me.....
43	210385		Ga. s.	Runabout.....	28	16	60.0	12.1	5.4	1918	Boston, Mass.....
44	209792		Ga. s.	Runaway.....	19	17	39.4	11.0	5.5	1912	New York, N. Y.....
45	225461		Ga. s.	Ruth Janet.....	34	30	48.8	12.8	5.1	1926	Seattle, Wash.....
46	213855	LFRP	Ga. s.	Ruthum.....	32	22	51.0	14.2	4.8	1915	Miami, Fla.....
47	207386	LBKV	Ga. s.	Rutoma.....	29	19	60.4	12.0	5.7	1910	New York, N. Y.....
48	221787		Ga. s.	S. C. 40.....	79	54	104.3	14.9	8.3	1917	Brooklyn, N. Y.....
49	221788		Ga. s.	S. C. 98.....	79	54	104.3	14.9	8.3	1917	Bayonne, N. J.....
50	221790		Ga. s.	S. C. 227.....	79	54	104.3	14.9	8.3	1917	New York, N. Y.....
51	221791		Ga. s.	S. C. 260.....	79	54	104.3	14.9	8.3	1917	Neponset, Mass.....
52	214284	LQDT	Ol. s.	SARALO.....	204	109	131.3	19.5	10.4	1916	Boston, Mass.....
53	223852	MFNG	Ga. s.	Sabiha.....	46	31	61.5	14.3	5.9	1924	Lynn, Mass.....
54	214991	LHBJ	Ga. s.	Sachem.....	77	52	84.8	16.2	7.7	1917	Port Clinton, Ohio.....
55	226020		Ga. s.	Sachem.....	21	18	57.4	12.3	7.0	1927	East Boothbay, Me.....
56	225310		Ga. s.	Saga.....	36	24	65.7	12.0	6.5	1920	New York, N. Y.....
57	224094		Ga. s.	Saghaya.....	20	14	50.5	12.0	7.5	1925	Bath, Me.....
58	221317		Ga. s.	Sahara.....	23	16	53.3	10.9	5.5	1921	East Boothbay, Me.....
59	207089		Ga. s.	Salfran.....	73	63	77.0	17.0	3.1	1909	Holly Hill, Fla.....
60	225690		Ga. s.	Sally Bruce.....	10	8	31.5	9.3	4.6	1926	Seattle, Wash.....
61	219252		Ga. s.	Sally Jean V.....	64	43	75.0	15.2	7.0	1919	Greenwich, Conn.....
62	222601		Ga. s.	Salt Air.....	17	11	36.0	10.6	4.0	1921	Port Pierce, Fla.....
63	223919		Ga. s.	Samedl Chic.....	28	23	49.0	11.7	5.9	1923	Port Clinton, Ohio.....
64	223191	MFNJ	Ol. s.	Samona.....	120	81	107.4	17.8	7.9	1923	Seattle, Wash.....

¹ Formerly ga. y. Priscilla Alden.

² Formerly ga. y. Vidofner.

³ Formerly ga. s. Inca.

⁴ Formerly {
a Submarine Chaser 411.

b Ga. y. Brunette.

c Ga. y. Sentinel.

⁵ Formerly ga. s. {
a Charlotte III.

b Margo.

⁶ Formerly ga. y. {
a Chicadee III.

b Marianne.

⁷ Formerly ga. y. Hieron.

⁸ Formerly ga. y. Anna May.

⁹ Formerly ga. y. {
a Amalia II.

b Nancy R.

¹⁰ Formerly ga. y. {
a Idlesse.

b Ariol II.

¹¹ Formerly ga. y. {
a Georgiana III.

b Whitmarsh.

¹² Formerly ga. y. {
a On Time Again.

b Amella.

Line No.	Crew	Horsepower	Name of owner	Home port	Address of owner
1	2	300	Joseph Guyon.....	Providence, R. I.....	Cranston, R. I.
2	2	600	R. L. Corby.....	New York, N. Y.....	One hundred and Fifty-eighth Street and Mott Avenue.
3	1	125	J. W. Burson.....	Seattle, Wash.....	Spring Apartments, Fifth and Spring Streets.
4	2	60	Clarence M. Dunbar.....	Providence, R. I.....	85 Sprague Street.
5	2	35	Robert S. Cooper.....	Milwaukee, Wis.....	Kenosha, Wis.
6	10	b 200	Fred A. Henderson.....	Los Angeles, Calif.....	Pasadena, Calif.
7	4	30	Richard P. Marks.....	Jacksonville, Fla.....	Graham Building.
8	2	130	D. Seltzer.....	Sandusky, Ohio.....	Bellevue, Ohio.
9	14	160	Aroher M. Huntington.....	New York, N. Y.....	1083 Fifth Avenue.
10	2	35	Roger G. Leonard.....	Bangor, Me.....	R. F. D. 8.
11	2	65	Henry L. Tiffany.....	New Bedford, Mass.....	Box 925.
12	2	100	E. G. Rouse.....	Baltimore, Md.....	Lutherville, Md.
13	1	20	Cecil W. Ellis.....	Savannah, Ga.....	401 Waldburg Street West.
14	2	80	L. A. Fischer.....	Buffalo, N. Y.....	Sherwood Apartments.
15	3	400	George Woodruff.....	Chicago, Ill.....	134 South La Salle Street.
16	2	440	do.....	do.....	Do.
17	3	80	Francis A. Stratton.....	New York, N. Y.....	Mount Vernon, N. Y.
18	5	600	R. B. Jackson.....	Bar Harbor, Me.....	Seal Harbor, Me.
19	2	80	Max R. Marston.....	Philadelphia, Pa.....	6953 Greenhill Road.
20	3	65	A. G. Elvin.....	New York, N. Y.....	Plandome, N. Y.
21	1	75	Lewis Bradbury.....	San Francisco, Calif.....	1164 Chestnut Street.
22	2	660	Louis Green.....	New York, N. Y.....	310 Washington Street (N.).
23	3	30	Joseph J. Miller.....	Detroit, Mich.....	565 Adams Avenue E.
24	3	50	Mary P. Carlisle.....	New York, N. Y.....	East Islip, N. Y.
25	3	300	Sound Motor Boat Service (N. Y.).....	do.....	World Building, Room 501.
26	4	1, 100	Rands (Mich.).....	Detroit, Mich.....	First National Bank Building.
27	4	b 250	Robert H. Morse.....	Chicago, Ill.....	900 South Wabash Avenue.
28	1	15	W. Emerson Smith.....	Seattle, Wash.....	404 Pantages Building.
29	2	80	Wilbur May.....	Los Angeles, Calif.....	Broadway and Eighth Street.
30	2	20	Frank Lyman.....	Eastport, Me.....	Perry, Me.
31	4	50	O. O. Peters.....	Miami, Fla.....	235 North West South River Drive.
32	1	b 90	L. O. Mitchell.....	Seattle, Wash.....	Fifth Avenue and Spring Street.
33	1	8	F. H. Stocks.....	do.....	1516 Thirty-seventh Avenue, North.
34	4	200	John B. Ford.....	Detroit, Mich.....	1622 Ford Boulevard.
35	2	80	Thomas T. Firth.....	Philadelphia, Pa.....	Allen Lane, Wissahickon Avenue.
36	2	400	George A. Newhall.....	San Francisco, Calif.....	260 California Street.
37	1	16	A. S. Andrews.....	Miami, Fla.....	West Palm Beach, Fla.
38	5	75	Ruby Johns.....	do.....	78 Northeast First Street
39	2	225	Edward E. Gold.....	New York, N. Y.....	17 Battery Place.
40	2	90	Ollivia H. Slade.....	do.....	Mamaroneck, N. Y.
41	6	200	Herman O. Maise.....	Detroit, Mich.....	11631 Mack Avenue.
42	4	100	Hulbut W. Smith.....	Oswego, N. Y.....	Syracuse, N. Y.
43	1	400	Cove Investment & Improvement Co. (Conn.).....	Bridgeport, Conn.....	Stamford, Conn.
44	1	30	E. H. Poulnot.....	Charleston, S. C.....	52 Rutledge Avenue.
45	1	70	Grant T. Stephenson.....	Seattle, Wash.....	Fifth Avenue and Spring Street.
46	2	70	Waverly P. Cohen.....	New York, N. Y.....	225 West Thirti-fourth Street.
47	1	40	Reinhard Hall.....	do.....	7822 Twelfth Avenue (B.).
48	6	660	T. A. Parcels.....	do.....	115 East Twenty-seventh Street.
49	6	660	do.....	do.....	Do.
50	6	660	do.....	do.....	Do.
51	6	660	do.....	do.....	Do.
52	16	795	Vau Lear Black.....	Baltimore, Md.....	Fidelity Building.
53	3	200	Lucien H. Tyng.....	New York, N. Y.....	50 Pine Street.
54	4	180	George Whitney.....	do.....	23 Wall Street.
55	2	35	Rowe B. Metcalf.....	Bath, Me.....	Wiscasset, Me.
56	4	400	H. C. Cresswell.....	New York, N. Y.....	1349 Lexington Avenue.
57	2	10	Howard O. Smith.....	do.....	45 Wall Street.
58	2	250	Ralph E. Forbes.....	Boston, Mass.....	Milton, Mass.
59	4	40	Frank M. Dunbaugh.....	New York, N. Y.....	Pier 44 North River.
60	1	90	J. M. Blackford.....	Seattle, Wash.....	Virginia Mason Hospital.
61	4	200	Franklin Pettie.....	New York, N. Y.....	2 Wall Street.
62	2	45	S. P. Welch.....	Miami, Fla.....	Elser Pier.
63	1	500	S. B. Smith.....	Cleveland, Ohio.....	Rocky River, Ohio.
64	4	300	W. J. Hole.....	Los Angeles, Calif.....	Balboa, Calif.

13 Formerly ga. y.
 { a Ruffhouse.
 b Captiva.
 c Ruffhouse.
 d Chelsea.
 e Ruffhouse.
 f Limit.
 14 Formerly ga. y.
 { a U. S. S. Navy Sturdy.
 b U. S. S. Navy Sturdy.
 c Sturdy.

15 Formerly ga. y. Bella.
 16 Formerly ga. y. L'Allegro.
 17 Formerly ga. y. Jane IV.
 18 Formerly ga. y. Manchonac.
 19 Formerly ga. y. Seyon III.
 20 Formerly ga. s.
 { a Republic.
 b Beach Comber.
 21 Formerly ga. y. Charmae.

Line No.	Official No.	Signal letters	Rig	Name of yacht	Tonnage		Register dimensions			When built	Where built
					Gross	Net	Length	Breadth	Depth		
MOTOR YACHTS— Continued											
					Gross	Net	Length	Breadth	Depth		
					<i>Feet</i>						
1	226101	MFTQ	Ga. s.	Samuri.....	163	146	94.2	20.0	6.4	1925	Camden, N. J.
2	226526		Ga. s.	Sandpiper II.....	12	10	35.9	9.7	4.5	1927	Seattle, Wash.
3	219507		Ga. s.	Sandy.....	22	15	47.9	12.4	5.0	1919	Olg Harbor, Wash.
4	226036		Ga. s.	San-Tad.....	20	14	43.2	10.8	5.1	1927	Atlantic City, N. J.
5	221381		Ga. s.	San Toy.....	10	8	33.1	9.3	5.0	1921	Seattle, Wash.
6	204323	KWFQ	Ga. s.	San Toy II.....	35	29	69.7	13.4	6.5	1907	New York, N. Y.
7	219424	LVFJ	Ga. s.	Sangamo.....	81	67	75.8	17.5	8.4	1919	Camden, N. J.
8	218957		Ga. s.	Santa Maria.....	33	28	61.9	12.6	5.2	1913	East Greenwich, R. I.
9	210556	LOPB	Ga. s.	Santanta.....	94	79	84.8	19.8	5.8	1912	Boston, Mass.
10	216307	LIINK	Ga. s.	Sanwan.....	219	174	107.6	26.0	15.1	1917	Rosario, Wash.
11	213412	LFMR	Ga. s.	Saona III.....	30	24	62.0	15.6	9.3	1915	East Boothbay, Me.
12	215028		Ga. s.	Saona.....	26	25	55.8	13.8	9.2	1917	City Island, N. Y.
13	211195	LOWD	Ga. s.	Sapho.....	16	15	51.3	11.2	6.5	1913	New York, N. Y.
14	212123		Ga. s.	Sapphire.....	24	16	55.8	12.2	4.7	1914do.
15	223927	MFNW	Ol. s.	Saracen.....	74	40	78.3	19.0	11.1	1924	Essex, Mass.
16	220483		Ol. s.	Saramar II.....	143	97	98.8	10.0	9.3	1927	City Island, N. Y.
17	220822		Ga. s.	Saramia.....	82	57	68.0	18.0	8.5	1920	Miami, Fla.
18	219589	LVPO	Ga. s.	Sarita.....	176	102	94.3	22.0	6.3	1920	East Boothbay, Me.
19	210270		Ga. s.	Sarnotto.....	16	11	46.7	12.0	4.5	1912	Belfast, Me.
20	211241		Ga. s.	Saucona.....	37	32	55.5	13.1	6.0	1913	New York, N. Y.
21	117155		Ga. s.	Savanilla.....	18	16	49.0	12.3	3.6	1902	Astoria, N. Y.
22	226013	MGHK	Ol. s.	SAVARONA.....	559	234	171.3	27.1	12.8	1926	Newport News, Va.
23	204409		Ga. s.	Sayona II.....	25	23	59.8	12.8	5.4	1907	Osterville, Mass.
24	214186		Ga. s.	Sayonara II.....	46	25	71.2	14.1	5.7	1916	Boston, Mass.
25	221261	MOSK	Ga. s.	Sazarac.....	22	17	53.9	11.0	4.9	1921	Milwaukee, Wis.
26	221367		Ga. s.	Scamper.....	7	6	34.3	9.1	3.0	1920	Seattle, Wash.
27	226900	MGON	Ga. s.	Scamper.....	35	24	64.6	12.2	5.8	1926	Boston, Mass.
28	204765		Ga. s.	Scantlo.....	35	23	67.8	13.0	8.0	1907	Baltimore, Md.
29	222780		Ga. s.	Scaramoucho.....	28	19	60.0	10.5	5.9	1923	New York, N. Y.
30	209402		Ga. s.	Scattergood.....	24	16	50.2	13.1	5.7	1911	Edgemore, N. Y.
31	221140		Ga. s.	Scattergood.....	54	36	77.2	13.0	6.8	1921	New York, N. Y.
32	214179	LQCN	Ga. s.	Scella.....	74	47	83.4	16.1	8.3	1916	Port Clinton, Ohio.
33	224008		Ga. s.	Scimitar.....	20	14	50.5	12.0	7.5	1925	Bath, Me.
34	222999		Ga. s.	Scorpion.....	28	19	54.0	11.8	5.3	1923	New York, N. Y.
35	209983	LCHQ	Ga. s.	Scotlan.....	68	40	83.5	15.3	9.0	1912	West Mystic, Conn.
36	226121		Ga. s.	Scout.....	81	55	78.8	16.9	8.3	1925	Vegesack, Germany.
37	117065		Ga. s.	Sculpin II.....	16	13	42.9	13.3	5.2	1901	Shooters Island, N. Y.
38	212535		Ga. s.	Seurry.....	55	51	70.0	16.6	3.0	1914	Marco, Fla.
39	225037		Ga. s.	Sea.....	28	22	40.0	14.4	6.9	1925	Galesville, Md.
40	213302		Ga. s.	Sea Beo.....	23	16	50.3	12.0	5.7	1915	Los Angeles, Calif.
41	110885		Ga. s.	Sea Blvd.....	16	14	34.0	12.8	2.8	1899	East Fowl River, Ala.
42	225276	MFVN	Ol. s.	SEABORN.....	510	255	167.6	27.1	11.4	1925	Leith, Scotland.
43	223708		Ga. s.	Seabreeze II.....	36	32	56.9	16.1	4.5	1924	Daytona, Fla.
44	161933		Ga. s.	Sea Dream.....	16	15	44.5	12.0	6.2	1902	West Mystic, Conn.
45	224777	MFSQ	Ga. s.	Sea Dream.....	100	82	94.3	17.3	6.6	1925	Stamford, Conn.
46	224315	MFLK	Ga. s.	Seadrift.....	70	28	74.0	20.2	13.0	1924	Hessle, England.
47	207354	LBKM	Ga. s.	Sea Duck.....	58	39	77.0	14.5	7.0	1910	South Boston, Mass.
48	210516		Ga. s.	Seafarer II.....	27	15	54.1	12.0	6.1	1918	Boston, Mass.
49	224933		Ga. s.	Sea Fox.....	27	14	50.5	12.0	7.5	1925	Bath, Me.
50	206317	LBDO	Ga. s.	Sea Gull.....	26	20	58.2	12.4	5.4	1909	Greenport, N. Y.
51	224834		Ga. s.	Sea Gull.....	29	19	61.6	12.0	6.2	1925	New York, N. Y.
52	222224	MDQH	Ga. s.	Sea Hawk.....	20	11	47.4	14.2	5.4	1922	Wiscasset, Me.
53	223261		Ga. s.	Sea Hawk.....	21	14	58.1	9.5	5.7	1923	New York, N. Y.
54	224023		Ga. s.	Seahawk.....	13	10	38.5	9.4	5.3	1924	Seattle, Wash.
55	221313		Ga. s.	Seahorse.....	69	36	80.0	15.5	7.3	1921	Trenton, Mich.
56	211607		Ga. s.	Sea Jay.....	22	13	48.0	14.8	7.8	1913	Boothbay Harbor, Me.
57	220566	MGLQ	Ol. s.	SEA KING.....	360	245	137.8	28.6	9.2	1921	Trenton, Nova Scotia.
58	214804	LGTJ	Ga. s.	Sea Lady.....	22	21	56.2	11.2	5.3	1917	Bristol, R. I.
59	223617		Ga. s.	Sealove.....	26	21	54.7	14.0	8.2	1924	City Island, N. Y.
60	214102		Ga. s.	Seamaid.....	31	26	49.7	16.4	7.0	1916	New York, N. Y.
61	223691	MFLG	Ga. s.	Sea Roamer.....	22	17	48.0	13.5	6.6	1924	Winthrop, Mass.
62	224610		Ga. s.	Sea-Sails II.....	44	39	60.0	14.0	6.6	1925	Morris Heights, N. Y.
63	141697	KPRG	Ga. s.	Sea Scamp.....	30	29	58.6	16.4	7.7	1899	Baltimore, Md.
64	223143		Ga. s.	Sea Toy II.....	17	15	43.9	11.0	4.7	1923	Bayhead, N. J.
65	225035		Ga. s.	Sea Toy II.....	21	17	44.2	12.0	5.3	1925	New York, N. Y.

1 Formerly ga. s. Venus.
 2 Formerly ga. y. Columbine.
 3 Formerly ga. y. Nadesah.
 4 Formerly Ga. y. Jeannette.
 5 Formerly ga. y. (a) Hopewell.
 (b) Chippewa.
 6 Formerly ga. y. Editha.
 7 Formerly ga. y. Topaz V.
 (a) Spark.
 (b) Robador.

8 Formerly ga. y. Tip Top.
 9 Formerly ga. y. Zodiac.
 10 Formerly ga. y. Crusoe.
 11 Formerly ga. y. Freva II.
 12 Formerly ga. y. (a) Florence J. II.
 (b) Mo-Me-Ga.
 (c) Omiak.
 13 Formerly ga. y. (a) Tramp II.
 (b) Almejean.
 (c) Comoco.

Line No.	Crew	Horsepower	Name of owner	Home port	Address of owner
1	10	250	William Earl Dodge	New York, N. Y.	277 Park Avenue.
2	1	65	J. Stanley Piper	Seattle, Wash.	Bellingham, Wash.
3	2	35	O. B. Jordan	Los Angeles, Calif.	826 Fifth Avenue.
4	1	140	Gertrude A. Coppage	Philadelphia, Pa.	Longport, N. J.
5	1	18	Grosvenor Folsom	Seattle, Wash.	1407 Dexter Horton Building.
6	3	200	Howard E. Perry	Portland, Me.	52 Exchange Street.
7	6	140	Robert Oglesby	New York, N. Y.	300 Park Avenue.
8	2	60	Arthur B. Olafin	Miami, Fla.	Palm Beach, Fla.
9	6	160	Osborne Howes	Boston, Mass.	Chestnut Hill, Mass.
10	1	130	Robert Moran	Seattle, Wash.	Rosario, Wash.
11	5	30	Charles M. Brooks	New York, N. Y.	10 Thomas Street.
12	3	15	Horatio Hathaway	Rockland, Me.	Dark Harbor, Me.
13	2	40	James R. Jowett	Boston, Mass.	Cambridge, Mass.
14	2	90	Frank A. McHugh	Wilmington, Del.	200 West Seventeenth Street.
15	2	100	William Whitman, Jr.	Boston, Mass.	17 Commonwealth Avenue.
16	5	400	Charles T. Fishor	Detroit, Mich.	Care General Motors Co.
17	7	110	Rodman Wanamaker, 2d	Philadelphia, Pa.	City Hall Square.
18	8	200	John R. Fell	New York, N. Y.	370 Park Avenue
19	1	25	K. E. Womack	Houston, Tex.	401 Herrmann Building.
20	3	65	W. A. Stace	Rochester, N. Y.	82 Fulton Street.
21	1	25	Lester H. Olce	New York, N. Y.	Rutherford, N. J.
22	25	1,600	Mrs. Richard M. Cadwalador, Jr.	Philadelphia, Pa.	Fort Washington, Pa.
23	2	40	Hazel Plza	Tampa, Fla.	Fort Meyers, Fla.
24	4	240	H. Earle Kimball	Providence, R. I.	142 Angell Street.
25	2	300	George E. Townsend	New York, N. Y.	Hotel Seymour.
26	1	12	O. W. Harris	Seattle, Wash.	3635 Forty-second Avenue NE.
27	4	600	Nelson Doubleday	New York, N. Y.	Oyster Bay, N. Y.
28	2	75	Ralph H. Brasslet	Miami, Fla.	Lake Worth, Fla.
29	2	600	Max C. Fleischmann	New York, N. Y.	701 Washington Street.
30	1	50	Harry Winder	Washington, D. C.	Stone elgh Court.
31	4	230	Clarence B. Kelland	New York, N. Y.	Port Washington, N. Y.
32	5	160	Marion B. Livingstone	Detroit, Mich.	Grosse Pointe, Mich.
33	1	20	George M. Pulver	Washington, D. C.	1618 Q Street NW.
34	5	360	Charles J. Canfield	New York, N. Y.	37 West Forty-fourth Street.
35	4	40	Stephen Peabody	Philadelphia, Pa.	Southampton, N. Y.
36	4	110	Hugh L. Adams	do.	Haverford, Pa.
37	2	12	J. D. La Peer	Miami, Fla.	West Palm Beach, Fla.
38	3	56	Fred Saege	do.	Care Dock Master, City Dock.
39	1	25	P. P. G. Hall	Philadelphia, Pa.	1317 Spruce Street.
40	1	50	Robert E. Rogers	Los Angeles, Calif.	1403 East Sixteenth Street.
41	2	24	A. J. Fabacher	New Orleans, La.	1839 Bordeaux Street.
42	22	720	Richard F. Howo	New York, N. Y.	22 East Forty-seventh Street.
43	4	54	James N. Gamble	Cincinnati, Ohio	Union Trust Building.
44	1	16	W. G. Swain	New York, N. Y.	81 Irving Place.
45	6	600	Samuel M. Nicholson	Providence, R. I.	Care Nicholson File Co.
46	4	60	Charles K. Beekman	New York, N. Y.	52 William Street.
47	4	80	M. E. Singleton	do.	Newark, N. J.
48	1	85	Alcan Hirsch	do.	50 East Forty-first Street.
49	1	20	William F. Whitehouse	Newport, R. I.	Bellevue Avenue.
50	2	60	Philip A. Curran	New York, N. Y.	333 Clinton Avenue (B.).
51	2	370	Edward S. Perot	do.	Yonkers, N. Y.
52	1	60	Raymond P. Morse	do.	Scarsdale, N. Y.
53	3	600	Edward B. McLean	Washington, D. C.	Wisconsin Avenue.
54	1	90	J. Von Herberg	Seattle, Wash.	2810 Cascadia Avenue.
55	3	900	James H. Snowden	New York, N. Y.	598 Madison Avenue.
56	2	30	Joseph F. Sturdy	Chicago, Ill.	115 East Chicago Avenue.
57	7	440	Salling W. Baruch	New York, N. Y.	60 Beaver Street.
58	1	50	Henry A. Wiso Wood	do.	25 Madison Avenue.
59	4	15	John W. Bird	do.	31 Thomas Street.
60	2	284	Gifford Morgan	Rochester, N. Y.	Brockport, N. Y.
61	1	37	E. C. Lang	Boston, Mass.	Winthrop, Mass.
62	2	360	Murray W. Sales	Detroit, Mich.	Grosse Pointe, Mich.
63	2	50	Lin G. Greene	Miami, Fla.	Care Alcazar Hotel.
64	1	40	Anne L. Johnson	Philadelphia, Pa.	Beach Haven, N. J.
65	1	165	Samuel Silberlust	New York, N. Y.	108 West One hundred and eleventh Street.

15 Formerly ga. y. Fol-Seen.
 {a Elver III.
 16 Formerly ga. y. {b The Gray Fox,
 {c Appy Yoo.
 17 Formerly ga. y. Rheingold.
 {a Vayu II.
 18 Formerly ga. y. {b Remar.
 {c Rapidan.
 19 Formerly ga. y. Heather.

20 Formerly ga. s. Roballs II.
 21 Formerly ga. y. Flying Cloud.
 22 Formerly ga. y. Crimper.
 23 Formerly ga. y. {a Nirvana,
 {b Nikkao.
 24 Formerly British ol. y. Sea King.
 25 Formerly ga. y. Lady Gay.
 26 Formerly ga. y. Commodore.
 27 Formerly ga. y. Lucile.

Line No.	Official No.	Sign lett	Rig	Name of yacht	Tonnage		Register dimensions			When built	Where built
					Gross	Net	Length	Breadth	Depth		
MOTOR YACHTS—											
Continued											
1	220189		Ga. s.	Seaward.....	96	29	93.9	21.6	11.3	1920	East Boothbay, Me.....
2	223173		Ga. s.	Seaward.....	77	68	72.4	16.8	5.8	1923	New York, N. Y.....
3	211031		Ga. s.	Sea Wolf.....	25	17	47.4	12.3	6.1	1913	Raymond, Wash.....
4	217746		Ga. s.	Sehonac.....	128	51	122.1	17.5	9.6	1919	Bayonne, N. J.....
5	225038		Ga. s.	Sellna II.....	17	12	35.8	16.0	5.4	1926	Greenport, N. Y.....
6	201044	K T N V	Ga. s.	SEMINOLE.....	174	140	107.7	21.0	7.1	1904	Mariners Harbor, N. Y.
7	205021		Ga. s.	Seminole.....	16	15	40.0	11.5	5.0	1904	Jersey City, N. J.....
8	214691		Ga. s.	Seminole Queen.....	47	39	61.5	16.3	3.6	1916	St. Augustine, Fla.....
9	202594		Ga. s.	Semkall.....	19	13	44.2	10.1	4.3	1905	New Rochelle, N. Y.....
10	225343		Ga. s.	Semloh.....	27	24	35.6	14.2	3.2	1926	Daytona, Fla.....
11	117035	K Q T J	Ga. s.	Seneca.....	65	61	81.8	20.4	9.7	1901	Brooklyn, N. Y.....
12	117058		Ga. s.	Seneca.....	16	11	35.0	12.0	5.3	1901	Newport News, Va.....
13	224920		Ga. s.	Senora.....	34	20	60.7	16.5	8.6	1925	Wiscasset, Me.....
14	223005		Ga. s.	Sequoia.....	16	14	38.9	12.5	6.5	1923	City Island, N. Y.....
15	225223		Ga. s.	Sequoia.....	31	21	53.0	13.0	6.4	1925	Bayonne, N. J.....
16	225115	M F T S	Ga. s.	Sequoia II.....	147	133	96.8	19.0	6.5	1925	Camden, N. J.....
17	224073	M F P R	Ga. s.	Serenia.....	91	77	77.7	17.1	8.1	1924	do.....
18	210126		Ga. s.	Serenity.....	17	13	43.0	9.4	7.3	1912	Salisbury, Md.....
19	221670	M D G B	Ga. s.	Service.....	79	54	104.3	14.9	8.3	1917	Bayonne, N. J.....
20	226028		Ga. s.	Seven Bells.....	16	9	47.8	12.1	0.4	1926	Shelbourne, Nova Scotia.
21	224731		Ga. s.	Seven Seas.....	20	14	50.5	12.0	7.5	1925	Bath, Me.....
22	204311		Ga. s.	Shad.....	17	13	43.8	10.0	5.2	1907	Boston, Mass.....
23	205347	K W Q Q	Ga. s.	Shada.....	66	42	84.8	15.4	7.0	1908	do.....
24	220699		Ga. s.	Shadow II.....	23	16	50.9	12.0	5.2	1920	New York, N. Y.....
25	214010	L F W G	Ga. s.	Shadow.....	23	22	46.0	12.4	5.7	1910	Bristol, R. I.....
26	224232		Ga. s.	SHADOW J.....	22	15	56.0	11.6	5.2	1924	Trenton, Mich.....
27	225094	M F T P	Ol. s.	Shadow K.....	311	211	150.0	24.3	11.0	1925	New York, N. Y.....
28	206313	L B D N	Ga. s.	Shark.....	30	24	74.2	12.4	7.2	1909	Osterville, Mass.....
29	208540		Ga. s.	Shark.....	18	15	52.4	10.8	5.0	1911	Salisbury, Md.....
30	210702		Ga. s.	Shark III.....	23	21	52.3	12.0	6.8	1912	Greenwich, Conn.....
31	206235	L B C N	Ga. s.	Shawna.....	53	43	73.5	18.0	9.6	1909	Boston, Mass.....
32	213851		Ga. s.	Shawnee.....	43	31	63.4	17.4	9.1	1916	do.....
33	224970		Ga. s.	Shearwater.....	20	14	50.5	12.0	7.5	1925	Bath, Me.....
34	203769	K V S H	Ga. s.	Shella.....	47	39	56.9	17.9	7.9	1906	West Haven, Conn.....
35	218827		Ga. s.	Shelter.....	22	19	54.6	12.0	3.5	1919	Atlantic City, N. J.....
36	222828		Ga. s.	Shema II.....	37	28	56.1	14.0	3.6	1922	Salisbury, Md.....
37	223004		Ga. s.	Shlawassoo.....	39	31	54.6	13.5	5.5	1924	Manitowoc, Wis.....
38	222225	M D Q L	Ga. s.	Shirley.....	79	54	104.3	14.9	8.3	1917	Brooklyn, N. Y.....
39	210497		Ga. s.	Shirley I.....	23	19	52.1	12.8	5.6	1912	Nyack, N. Y.....
40	209077		Ga. s.	Shokokoon.....	30	28	60.0	10.0	6.0	1911	Muskegon, Mich.....
41	203070		Ga. s.	Shur.....	23	23	58.0	12.6	5.2	1906	Lynn, Mass.....
42	226410		Ga. s.	Shy Ann.....	25	17	47.5	11.5	5.2	1926	Vogesack, Germany.....
43	224972		Ga. s.	Slah.....	8	7	30.3	8.7	3.9	1921	Port Madison, Wash.....
44	211638	L D C J	Ol. s.	Slula.....	728	407	206.5	27.0	17.1	1913	Wilmington, Del.....
45	225735	M G D K	Ol. s.	Slula.....	183	124	113.4	20.6	9.6	1926	do.....
46	93241		Ga. s.	Slesta.....	44	39	67.1	15.0	3.3	1900	Croton, N. Y.....
47	117208	K Q B H	Ga. s.	Slesta.....	32	32	57.7	15.1	8.4	1900	New Bedford, Mass.....
48	202230	K T W N	Ga. s.	Slesta.....	31	26	76.8	11.7	5.1	1903	New York, N. Y.....
49	207573	L B N K	Ga. s.	Slesta.....	54	31	70.1	15.2	6.1	1910	Boston, Mass.....
50	218748	L S K P	Ga. s.	Slesta.....	132	114	89.6	19.5	8.0	1919	Holly Hill, Fla.....
51	116034	L D J K	Ga. s.	Signal.....	18	14	37.7	13.0	6.2	1883	Piermont, N. Y.....
52	225432		Ga. s.	Signal II.....	20	14	46.0	12.0	5.8	1926	New York, N. Y.....
53	220380		Ga. s.	Silver Hoops III.....	70	48	74.0	15.1	7.5	1927	do.....
54	205235		Ga. s.	Silver King.....	25	22	50.0	12.0	3.4	1907	Oshkosh, Wis.....
55	222850		Ga. s.	Silver King.....	80	62	72.8	17.3	6.5	1923	New York, N. Y.....
56	225383		Ga. s.	Silver King.....	36	24	59.6	12.7	6.5	1925	Seattle, Wash.....
57	225973	M G H C	Ga. s.	Silver Moon.....	45	30	68.2	14.4	5.5	1926	Salisbury, Md.....
58	223055		Ga. s.	Silver Spray.....	27	13	50.4	12.6	5.3	1923	Quincy, Mass.....
59	215470		Ol. s.	Silverhoops II.....	32	21	57.5	12.2	5.0	1917	Detroit, Mich.....
60	224627		Ga. s.	Silva.....	33	22	61.5	12.5	5.1	1925	Watervliet, N. Y.....
61	226460		Ol. s.	Simba.....	42	28	55.7	15.6	9.1	1927	Houghton, Wash.....
62	116901	K P G L	Ga. s.	Simitar.....	30	27	55.2	15.0	7.9	1899	South Boston, Mass.....
63	207912		Ga. s.	Simple Life.....	27	15	45.8	16.5	3.4	1910	Jacksonville, Fla.....
64	210163		Ga. s.	Sinbad.....	18	12	45.6	10.0	4.6	1911	Detroit, Mich.....
65	212101		Ga. s.	Sinbad.....	54	37	83.5	14.5	6.9	1914	New York, N. Y.....
66	225301		Ga. s.	Sinbad.....	11	9	35.3	11.2	0.0	1926	Tacoma, Wash.....
67	210330		Ga. s.	Sinbad III.....	19	16	50.0	11.1	5.0	1912	Boston, Mass.....
68	212331		Ga. s.	Sinbad V.....	50	23	77.4	14.1	5.6	1914	do.....
69	216681		Ga. s.	Sinco.....	20	14	58.3	10.0	5.1	1918	New York, N. Y.....

¹ Formerly ga. y. Victory.

² Formerly ga. y. ^a Margaret. ^b Sea-Le-Ruh.

³ Formerly ga. y. Bertha.

⁴ Formerly ga. y. Sequoia.

⁵ Formerly U. S. Navy S. C. 95.

⁶ Formerly ^a ga. y. Shad. ^b U. S. Navy ga. s. Shad.

⁷ Formerly ga. y. Mimi B.

⁸ Formerly ga. y. Ildico.

⁹ Formerly ga. y. Dohema, jr.

¹⁰ Formerly ga. y. Shipessa IV.

¹¹ Formerly ga. y. Omar.

¹² Formerly U. S. Navy S. C. 50.

¹³ Formerly ga. s. Manito II.

¹⁴ Formerly ga. y. Shokokn.

Line No.	Crew	Horsepower	Name of owner	Home port	Address of owner
1	6	65	Cecil B. De Mille Production (Calif.)	Los Angeles, Calif.	Culver City, Calif.
2	4	100	Henry W. Howe	New York, N. Y.	24 Thomas Street.
3	1	45	Harry C. Heermans	Seattle, Wash.	Olympia, Wash.
4	8	880	A. C. Burton	Houston, Tex.	1119 Lovett Boulevard.
5	1	38	S. Ainsworth Hird	New York, N. Y.	Passaic, N. J.
6	10	225	John S. Phipps	do.	787 Fifth Avenue.
7	1	45	Vernon Lawrence	do.	Freeport, N. Y.
8	2	50	George N. Webster	do.	52 William Street.
9	1	20	August O. Hoddick	do.	Centerport, N. Y.
10	2	12	Daniel P. Holmes	St. Augustine, Fla.	Daytona Beach, Fla.
11	10	40	Frank B. McQuesten	Boston, Mass.	27 Kilby Street.
12	1	30	Wm. H. Lucas	Philadelphia, Pa.	Front Street and Girard Avenue.
13	4	60	Jed Harris	New York, N. Y.	229 West Forty-second Street.
14	2	30	Donald Durant	do.	43 Exchange Place.
15	3	80	Ferman Motor Car Co.	Tampa, Fla.	407 Jackson Street.
16	9	400	Richard M. Cadwalader, jr.	Philadelphia, Pa.	Fort Washington, Pa.
17	7	220	P. J. Morgan	Cleveland, Ohio	Care Morgan Litho. Co.
18	1	20	R. Albert Barry	Philadelphia, Pa.	Bordentown, N. J.
19	6	440	Joseph Stiman	New York, N. Y.	Port Amboy, N. J.
20	2	20	Thomas F. Cooke	New Haven, Conn.	Bradford, Conn.
21	1	40	Van S. Merle-Smith	New York, N. Y.	Oyster Bay, N. Y.
22	3	60	Richard J. Davis	Norfolk, Va.	Portsmouth, Va.
23	6	140	Clarissa S. H. Chapman	Boston, Mass.	73 Long Wharf.
24	2	50	Allan O. Bakewell	New York, N. Y.	901 Lexington Avenue.
25	2	40	James O. Ayer	do.	Glen Cove, N. Y.
26	3	460	S. L. Slover	do.	do.
27	8	1,000	Peninsular Terminal Co. (Fla.)	Miami, Fla.	Lincoln Road.
28	1	80	Barney Morgan	Bridgeport, Conn.	Greenwich, Conn.
29	2	40	Horace Greeley Eastburn	Wilmington, Del.	1708 Broome Street.
30	2	75	H. L. Callison	Miami, Fla.	534 West Thirtieth Street.
31	6	60	Dr. Seth M. Milliken	New York, N. Y.	951 Madison Avenue.
32	2	22	Mark E. Fontana	San Francisco, Calif.	2 Pine Street.
33	1	20	Charles E. Dunlap	New York, N. Y.	1 Broadway.
34	2	28	Ullo J. Burke	New Orleans, La.	320 St. Charles Street.
35	3	30	Fred R. Patzowsky	Philadelphia, Pa.	Ventnor, N. J.
36	1	37	Swan Hartwell	Tampa, Fla.	Boca Grande, Fla.
37	2	90	C. P. Bentley	Miami, Fla.	Miami Beach, Fla.
38	8	660	E. A. Woodward	St. Paul, Minn.	Minneapolis, Minn.
39	3	48	S. M. Coen	Jacksonville, Fla.	Main and State Streets.
40	2	40	Gustav Anderson	Chicago, Ill.	729 Aldine Avenue.
41	2	40	Fred J. Tarrant	Rochester, N. Y.	837 Main Street.
42	1	68	Walter D. Ebinger	New York, N. Y.	2290 Bedford Avenue (B).
43	1	20	D. V. S. Hill	Seattle, Wash.	2318 North Forty-fourth Street.
44	25	1,500	Henry Ford	Detroit, Mich.	Dearborn, Mich.
45	12	600	John H. French	do.	2330 First National Bank Building.
46	3	80	Marist Bros.	Burlington, Vt.	Isle La Motte, Vt.
47	2	27	M. S. Haskell	Chicago, Ill.	Board of Trade.
48	2	25	Charles T. Lark	New York, N. Y.	Hackensack, N. J.
49	3	110	O. E. Wheeler	Los Angeles, Calif.	Wilmington, Calif.
50	1	100	Laura H. White	Philadelphia, Pa.	Atlantic City, N. J.
51	2	28	Wm. W. Varney	Baltimore, Md.	710 North Carey Street.
52	2	360	W. M. Chesbrough	New York, N. Y.	Northport, N. Y.
53	4	200	New York Yacht Launch & Engine Co. (N. Y.)	do.	Morris Heights, N. Y.
54	2	60	Norman O. Seagrave	Tampa, Fla.	1203 Grand Central Avenue.
55	6	80	Talbert W. Sprague	New York, N. Y.	120 Broadway.
56	2	200	Lloyd K. Hillman	Los Angeles, Calif.	507 South Flower Street.
57	3	360	John E. Zimmermann	Philadelphia, Pa.	1600 Walnut Street.
58	2	80	F. H. McCormick-Goodhart	Washington, D. C.	Kyattsville, Md.
59	1	225	A. A. Schantz	Detroit, Mich.	Foot Wayne Street.
60	2	300	Robert G. Campbell	Oswego, N. Y.	Utica, N. Y.
61	6	55	Stewart Edward White	Seattle, Wash.	Burlingame, Calif.
62	4	20	James R. Hodder	Boston, Mass.	505 Tremont Building.
63	2	40	Frederick E. Smith	Miami, Fla.	General delivery.
64	1	70	W. J. Tappan	Toledo, Ohio	Mansfield, Ohio.
65	2	130	Bradbury L. Barnes	Providence, R. I.	Elmwood Station.
66	1	20	W. R. Hedley	Seattle, Wash.	1519 Third Avenue.
67	1	40	Charles H. Allen	Miami, Fla.	West Palm Beach, Fla.
68	6	80	Marcus Beebe	Bath, Me.	Boothbay, Me.
69	3	720	Chas. L. Ort	Miami, Fla.	115 East Flagler Street.

¹⁴ Formerly ga. y. Friendship V.
¹⁵ Formerly st. y. ^a Sialla.
¹⁶ Formerly ga. s. ^b Navy Sialla.
¹⁷ Formerly ga. s. Marie.
¹⁸ Formerly ga. y. Augusta II.
¹⁹ Formerly ga. s. ^a Mabelle.
²⁰ Formerly ga. s. ^b Carrie.

²⁰ Formerly ga. s. ^a Floretta.
²¹ Formerly ga. s. Riposo.
²² Formerly ga. y. Maya.
²³ Formerly ga. y. Drusilla.
²⁴ Formerly ga. y. St. Louis III.
²⁵ Formerly ga. y. Paloma.

Line No.	Official No.	Signal letters	Rig	Name of yacht	Tonnage		Register dimensions			When built	Where built
					Gross	Net	Length	Breadth	Depth		
MOTOR YACHTS—											
Continued											
1	206049		Ga. s.	Sirion	21	21	51.2	13.4	7.7	1909	Marblehead, Mass.
2	225363	MFWL	Ga. s.	Strocco	165	129	108.0	20.3	10.2	1926	Stamford, Conn.
3	208355		Ga. s.	Stwash	19	19	40.7	11.4	4.9	1911	Terminal Island, Calif.
4	220669		Ga. s.	Skedaddle	18	5	57.8	10.0	4.8	1917	Greenport, N. Y.
5	204420	KWGM	Ga. s.	Skidbladnir	76	55	90.0	15.8	6.0	1907	Wilmington, Calif.
6	121191	KRBP	Ga. s.	Skylark	19	16	61.0	10.2	5.2	1901	New York, N. Y.
7	222033	MDNR	Ga. s.	Skylark	89	45	104.3	14.9	8.3	1917	Annapolis, Md.
8	221993	MDLF	Ga. s.	Skylark III	85	58	94.0	15.5	9.0	1922	Bristol, R. I.
9	225527		Ga. s.	Slo and Ezy	24	20	34.8	14.5	4.2	1926	Miami, Fla.
10	225610		Ga. s.	Solace	53	36	69.3	14.5	6.2	1926	Milwaukee, Wis.
11	203104	KVIN	Ga. s.	SONNICA	115	102	87.2	23.0	12.2	1906	Boston, Mass.
12	219325	LVBD	Ga. s.	Sonora	61	58	57.3	16.0	6.5	1919	Holly Hill, Fla.
13	222241		Ga. s.	Sophie	20	13	45.5	11.8	6.2	1922	New Rochelle, N. Y.
14	220809	MBVK	Ga. s.	South Wind	26	18	42.3	13.2	5.1	1920	Keyport, N. J.
15	215582		Ga. s.	Sovereign	10	7	40.0	9.9	4.3	1911	Port Clinton, Ohio.
16	224902		Ga. s.	Sovereign	84	57	83.5	16.0	7.5	1927	Bay City, Mich.
17	220558		Ga. s.	Sox	26	10	49.8	11.8	4.1	1920	Erie, Pa.
18	225009		Ol. s.	Sox II	50	38	62.7	14.8	6.9	1925	do
19	116769	KNBG	Ga. s.	Spalpeen	29	26	60.0	12.5	8.1	1897	Bristol, R. I.
20	224977		Ga. s.	Spare Time	40	43	53.2	14.3	6.2	1925	City Island, N. Y.
21	210410		Ga. s.	Spark	19	15	46.0	11.9	5.4	1912	Huntington, N. Y.
22	225308		Ga. s.	Speck	23	15	47.8	12.0	6.6	1926	Olympia, Wash.
23	224760	MFSP	Ol. s.	SPEEDJACKS	190	129	108.5	25.9	14.1	1925	Boston, Mass.
24	216144		Ga. s.	Speedjacks	17	12	48.1	10.0	4.8	1917	do
25	223797	MFLS	Ga. s.	Sphinx	111	76	79.3	17.0	9.5	1924	New York, N. Y.
26	214929		Ga. s.	Spikes	54	36	69.2	16.1	6.7	1917	Port Clinton, Ohio.
27	225552	MGCB	Ga. s.	Splndle	36	24	65.8	12.4	5.8	1926	Boston, Mass.
28	204540		Ga. s.	Splndrift	31	28	55.6	14.5	9.1	1907	San Diego, Calif.
29	225868	MGFD	Ga. s.	Splndrift	47	32	68.7	14.9	5.9	1926	Stamford, Conn.
30	226545		Ga. s.	Splndrift	16	14	43.1	12.8	6.9	1927	East Boothbay, Me.
31	218399		Ga. s.	Spitfire	21	14	59.0	11.9	5.1	1911	Greenville, Me.
32	222064	MDNK	Ga. s.	SPITFIRE	181	123	90.0	20.0	11.5	1923	Neponset, Mass.
33	215910		Ga. s.	Spitfire II	49	29	75.8	13.0	6.4	1917	Milwaukee, Wis.
34	202390		Ga. s.	Spray	21	14	49.2	10.6	5.1	1905	Taunton, Mass.
35	214202		Ga. s.	Spray	14	10	38.6	12.5	4.4	1916	San Diego, Calif.
36	221082		Ga. s.	Spray	17	11	39.1	12.7	5.1	1921	Fairhaven, Mass.
37	223108		Ga. s.	Spray	18	12	45.2	10.5	5.3	1923	New York, N. Y.
38	208042		Ga. s.	Spray II	41	37	57.0	12.6	6.0	1911	do
39	221553		Ga. s.	Spray III	68	33	67.0	16.0	8.5	1921	Trenton, Mich.
40	218172		Ga. s.	Squidgulum II	16	11	51.9	11.2	5.1	1917	New York, N. Y.
41	209314		Ga. s.	Stalwart	43	36	68.6	14.5	6.2	1911	Nyack, N. Y.
42	220705		Ga. s.	Standard	28	21	49.7	13.0	6.5	1920	Brooklyn, N. Y.
43	213614	LFWW	Ga. s.	Starling	44	39	74.0	18.4	6.6	1915	Salisbury, Md.
44	223969	MFGW	Ga. s.	Starling	17	14	44.8	10.8	5.2	1924	Braintree, Mass.
45	225809	MGHW	Ol. s.	STARLING	158	121	111.1	26.0	12.5	1926	East Boothbay, Me.
46	222815	MBFQ	Ga. s.	Stella	32	22	55.8	15.8	9.2	1923	Boston, Mass.
47	222633	MDVC	Ol. s.	Stranger	90	61	104.5	14.8	8.5	1918	Maré Island, Calif.
48	211496		Ga. s.	Strangeways	46	31	62.2	14.3	6.4	1913	Port Clinton, Ohio.
49	201209	LBDR	Ga. s.	Stroller	46	39	62.5	16.0	4.2	1904	Baltimore, Md.
50	216151	LKMG	Ga. s.	Student Prince	41	36	62.8	12.1	5.1	1911	North Tonawanda, N. Y.
51	223136		Ga. s.	Stumble Inn 2	79	54	104.3	14.9	8.3	1917	Jacksonville, Fla.
52	218327	LRQC	Ga. s.	Sueja	52	27	78.8	13.8	6.8	1919	Seattle, Wash.
53	225459	MGBT	Ol. s.	Sueja III	179	121	103.1	19.0	11.1	1920	Windsor, Wash.
54	224566		Ga. s.	Suez	23	17	49.8	13.5	7.8	1925	Wiscasset, Me.
55	213140		Ga. s.	Sumac	17	14	49.8	9.3	4.8	1915	Alton, Ill.
56	225958	MGFV	Ol. s.	SUMAC	469	319	149.2	26.1	16.2	1926	Brooklyn, N. Y.
57	226118	MGJC	Ga. s.	Summer Girl	127	110	85.0	18.0	8.9	1926	Camden, N. J.
58	222099		Ga. s.	Sunbeam	22	8	51.2	13.5	7.7	1922	Boothbay Harbor, Me.
59	226058		Ol. s.	Sunbeam	69	37	76.8	16.7	7.4	1926	Damariscotta, Me.
60	218290		Ga. s.	Sunbeam III	17	12	47.8	11.6	4.9	1917	New York, N. Y.
61	212047		Ga. s.	Sundart II	16	11	45.4	10.9	5.5	1914	do
62	218800		Ga. s.	Sun Dial	29	15	53.6	13.8	6.2	1919	Chicago, Ill.
63	218604	LSDJ	Ga. s.	Sunflower	62	42	68.8	17.0	7.5	1919	Bristol, R. I.
64	203093		Ga. s.	Sunrise	18	17	40.8	10.0	4.0	1906	Boston, Mass.
65	117051		Ga. s.	Sunshine	41	34	52.9	20.2	7.4	1901	East Boothbay, Me.
66	214480		Ga. s.	Sunshine	20	19	39.0	13.2	6.4	1899	Mantowoc, Wis.

¹ Formerly ga. y. Fráneda.
² Formerly ga. y. Sylvia III.
³ Formerly ga. y. Savarona.
⁴ Formerly ga. y. Henrietta II.
⁵ Formerly ol. y. Henrietta III.
⁶ Formerly ga. y. Skink.
⁷ Formerly ga. y. {a Topaz.
 {b Manana.
 {c Rachel.
⁸ Formerly ga. y. {a Mary Belle.

⁹ Formerly ga. y. Yankee Girl.
¹⁰ Formerly ga. y. Kin-Nah-Beh.
¹¹ Formerly ga. y. {a Caritas.
 {b Merdonia.
 {c Kumagin.
¹² Formerly ga. y. {a Althea.
 {b Nick II.
¹³ Formerly ga. y. Helen III.
¹⁴ Formerly ga. y. Ruby III.

Line No.	Crew	Horsepower	Name of owner	Home port	Address of owner
1	1	18	Douglas H. Stewart	New York, N. Y.	160 West Fifty-ninth Street.
2	14	b 350	Francis S. Whitten	Miami, Fla.	Palm Beach, Fla.
3	1	20	Howard W. Wright	Los Angeles, Calif.	Pasadena, Calif.
4	3	750	J. C. Lewis	do.	618 South Bixel Street.
5	6	300	Frank A. Garbutt	do.	712 Pantages Building.
6	3	40	Louis R. Wasey	New York, N. Y.	250 Park Avenue.
7	2	220	Jno. B. Berryman	Chicago, Ill.	836 South Michigan Avenue.
8	5	250	George Harrison Phelps	Detroit, Mich.	110 Rowena Avenue.
9	2	28	Lilden Properties (Fla.)	Miami, Fla.	Coral Gables, Fla.
10	2	b 400	L. S. Wallace	Grand Haven, Mich.	c/o Berkey & Gay Furniture Co.
11	14	100	Joseph M. MacDonough	New York, N. Y.	670 Park Avenue.
12	3	60	F. A. Harrod	Miami, Fla.	1144 Northwest Twenty-ninth Terrace.
13	2	37	Henry M. Hubbard	New York, N. Y.	New Rochelle, N. Y.
14	2	60	Gertrude Dressing	do.	Harrison, N. Y.
15	1	50	Louis Vigellus	Seattle, Wash.	801 East Pike Street.
16	5	300	Otto E. Sovereign	Port Huron, Mich.	Bay City, Mich.
17	2	450	Gordon H. Seymour	Boston, Mass.	Springfield, Mass.
18	2	100	George W. Loft	New York, N. Y.	400 Broome Street.
19	2	45	H. O. Stratton	Boston, Mass.	Malden, Mass.
20	1	48	Julius T. Philipson	New York, N. Y.	City Island, N. Y.
21	1	40	Charles Werner	do.	1360 Grant Avenue, Bronx.
22	1	165	Joe R. Speckart	Tacoma, Wash.	Olympia, Wash.
23	9	b 230	Albert Y. Gowen	Cleveland, Ohio	1145 Leader-News Building.
24	2	180	A. O. Downey	Detroit, Mich.	950 Atkinson Avenue.
25	7	180	W. R. Seigle	New York, N. Y.	Madison Avenue and Forty-first Street.
26	2	120	A. W. McLellan	New Orleans, La.	22 Audubon Place.
27	4	450	Frank J. Fahy	Salem, Mass.	Marblehead, Mass.
28	2	30	Rufus P. Spalding	Los Angeles, Calif.	South Pasadena, Calif.
29	4	400	Donald Parson	New York, N. Y.	Hotel Roosevelt.
30	1	25	Orrin G. Wood	Boston, Mass.	15 State Street.
31	2	125	James H. Rand	Buffalo, N. Y.	North Tonawanda, N. Y.
32	8	250	James H. Rand 3d	New York, N. Y.	Graybar Building, Lexington Avenue and Forth-fourth Street.
33	4	400	J. H. Rand, jr.	do.	10 East Forty-fourth Street.
34	2	75	Oscar H. Robey	Washington, D. C.	3944 Morrison Street NW.
35	2	20	John F. Gray	San Diego, Calif.	Del Mar, Calif.
36	1	30	Adolph G. Sutro	New Bedford, Mass.	
37	3	180	O. J. Schwarzler	New York, N. Y.	2434 Grand Concourse.
38	1	100	Lester Biggs	Detroit, Mich.	Brunswick Hotel.
39	2	125	Henry B. Joy	do.	Grosse Pointe, Mich.
40	1	125	J. Walter Kopke	New York, N. Y.	273 Park Place (B.).
41	2	60	Max Tradellus	do.	Hotel Pennsylvania.
42	2	50	Ivar May	do.	Fort Wadsworth, N. Y.
43	7	50	George F. Tyler	Philadelphia, Pa.	1231 Land Title Building.
44	1	167	Philip H. Sullivan	Boston, Mass.	Braintree, Mass.
45	13	100.	George F. Tyler	Philadelphia, Pa.	Elkins Park, Pa.
46	3	40	George Lewis	Belfast, Me.	Islesboro, Me.
47	5	180	F. E. Lewis	Los Angeles, Calif.	Spadra, Calif.
48	3	160	Joseph H. Defrees	Rockland, Me.	Camden, Me.
49	3	72	C. H. Goddard	New York, N. Y.	Great Neck, N. Y.
50	2	150	Charles R. Murphy	Detroit, Mich.	Highland Park, Mich.
51	8	660	Clarence Fix	Buffalo, N. Y.	1826 Niagara Street.
52	4	b 360	James Griffiths & Sons (Wash.)	Seattle, Wash.	502 Burke Building.
53	5	b 180	do.	do.	Do.
54	3	40	Howard M. Grant	Detroit, Mich.	Grosse Pointe, Mich.
55	1	40	Phil M. Warren	Memphis, Tenn.	Care Stratton-Warren Hardware Co.
56	21	b 840	David C. Whitney	Detroit, Mich.	1835 David Whitney Building.
57	7	300	J. G. Roberts	Philadelphia, Pa.	1237 North Broad Street.
58	1	35	Charles A. Gould II	New York, N. Y.	Huntington, N. Y.
59	3	120	Seacoast Missionary Society	Bar Harbor, Me.	
60	2	85	A. Y. Milam	Tampa, Fla.	Biscayne and Caspian Avenues.
61	3	48	Albert Fabacher, jr.	New Orleans, La.	3900 Prytania Street.
62	3	100	John Vaccaro	do.	5010 St. Charles Avenue.
63	3	108	Erwin M. Jennings	Bridgeport, Conn.	27 Harrison Street.
64	1	40	R. C. R. Binder	Philadelphia, Pa.	5116 Regent Street.
65	2	40	H. S. Denniston	New York, N. Y.	Great Neck, N. Y.
66	2	20	Christian Thorstenson	Chicago, Ill.	4312 Kamerling Avenue.

^a Gladiola.
^b Formerly ga. y. ^b Milben.
^c Dawn.
^a U. S. Navy S. C. No. 279.
^b Formerly U. S. Q. C. V 8.
^c Ga. y. Ekwood.
^a Niagara.
^b Formerly ga. y. ^b Teucer.
^c Sylvia II.
^a Formerly ga. y. ^b Rollance.

^a Apache.
^b Formerly ga. y. ^b Latona.
^c Corsair.
^a Formerly U. S. Navy S. C. 208.
^b Formerly ga. y. ^a Sachem.
^b Nancy Earle.
^a Formerly ga. y. ^a Sea Toy.
^b Gerovl.
^a Formerly ga. y. ^b Roy L II.

Line No.	Official No.	Signal letters	Rig	Name of yacht	Tonnage		Register dimensions			When built	Where built
					Gross	Net	Length	Breadth	Depth		
MOTOR YACHTS—											
Continued											
1	214034	LOWH	Ga. s.	Sunshine.....	64	55	65.9	10.4	7.0	1917	Brooklyn, N. Y.
2	221028		Ga. s.	Sunshine.....	20	13	50.4	10.7	4.1	1920	Milwaukee, Wis.
3	226033		Ga. s.	Sunshine.....	23	23	62.7	14.8	6.9	1926	Erie, Pa.
4	211777		Ga. s.	Super X.....	58	18	49.0	12.4	5.5	1913	Alton, Ill.
5	116785		Ga. s.	Surprise.....	13	12	36.1	13.0	4.7	1897	New Rochelle, N. Y.
6	225008		Ga. s.	Suva.....	27	18	50.1	14.2	7.0	1925	Hongkong, China
7	223703	MFLR	Ga. s.	Suzanna II.....	31	21	53.0	13.0	6.4	1924	Bayonne, N. J.
8	225252		Ga. s.	Swanbild.....	10	7	34.1	12.1	5.6	1925	Seattle, Wash.
9	221330		Ga. s.	Swastika.....	21	9	46.5	14.0	5.9	1921	East Boothbay, Mo.
10	117177		Ga. s.	Sweetheart.....	32	22	66.1	13.0	5.4	1902	Essington, Pa.
11	202248	KTWS	Ga. s.	Sweetheart.....	30	26	57.6	12.0	5.2	1905	New York, N. Y.
12	204478		Ga. s.	Sweetheart.....	17	16	43.6	10.3	5.3	1907	South Boston, Mass.
13	06500		Ga. s.	Swifan.....	28	14	64.1	10.5	6.4	1901	do.
14	226550		Ga. s.	Sybrita.....	80	54	81.3	15.0	8.5	1927	New York, N. Y.
15	213128	LFJB	Ga. s.	SYBILLA III.....	103	70	115.1	14.2	8.2	1915	City Island, N. Y.
16	222879		Ga. s.	Sydney.....	18	12	48.9	10.7	4.8	1923	Boston, Mass.
17	215270		Ga. s.	Sylvan Harold.....	23	19	53.2	12.0	4.0	1916	Salisbury, Md.
18	225704		Ol. s.	Sylvia.....	224	165	123.4	21.6	11.0	1926	Bay City, Mich.
19	221326	MCTP	Ga. s.	Sylvia M.....	64	44	74.0	15.3	5.8	1921	East Greenwich, Conn.
20	222507	MDTN	Ga. s.	SYMPHONIA.....	195	151	112.6	20.2	9.2	1922	New York, N. Y.
21	116908		Ga. s.	Syren.....	17	16	41.6	12.4	6.2	1899	East Boothbay, Mo.
22	214732	LGSC	Ga. s.	Taglioni.....	41	34	70.0	13.6	5.7	1913	New Orleans, La.
23	221509		Ga. s.	Talapus.....	13	8	40.0	9.0	5.0	1911	Vancouver, British Columbia.
24	107501	KPLF	Ol. s.	Talayha (composite).....	75	57	83.4	19.0	10.8	1899	Bristol, R. I.
25	225387		Ga. s.	Talisman.....	38	29	54.0	13.4	6.0	1926	Lynn, Mass.
26	222502	MDQR	Ga. s.	Tamarack IV.....	104	70	96.3	16.0	7.5	1922	New York, N. Y.
27	310702		Ga. s.	Tamarit.....	25	17	65.8	10.5	4.7	1912	do.
28	222842		Ga. s.	Tamiani.....	79	54	104.3	14.9	8.3	1917	Brooklyn, N. Y.
29	210074		Ga. s.	Tamora.....	16	14	35.9	11.0	4.3	1912	Tacoma, Wash.
30	204771		Ga. s.	Tannus.....	21	14	45.4	10.2	5.5	1907	Muskegon, Mich.
31	150879		Ga. s.	Tanya.....	23	22	51.2	15.9	7.1	1900	Bristol, R. I.
32	203160	KVLH	Ga. s.	Taormina.....	02	57	78.7	19.0	10.2	1906	Boston, Mass.
33	223659	MFKP	Ga. s.	TAORMINA.....	178	121	113.4	19.6	10.6	1924	do.
34	219818		Ga. s.	Tara.....	23	15	52.4	12.5	5.3	1920	New York, N. Y.
35	220094	LWMPQ	Ga. s.	Tara.....	40	31	77.0	12.6	5.9	1920	Bristol, R. I.
36	203090	KVRP	Ga. s.	Taolinta.....	22	20	60.0	12.2	5.6	1906	Long Island City, N. Y.
37	202176	KVHQ	Ga. s.	Tarpon.....	20	17	43.3	15.1	6.5	1905	Boston, Mass.
38	222162	MDPS	Ga. s.	Tarpon.....	30	18	51.7	12.3	5.4	1922	Bayonne, N. J.
39	210311		Ga. s.	TAWWIE.....	123	83	100.5	16.0	8.0	1912	New York, N. Y.
40	225871		Ga. s.	Teal.....	17	9	45.8	12.4	7.0	1926	Boothbay Harbor, Me.
41	223832		Ga. s.	Tech Jr.....	22	17	52.0	11.0	4.9	1924	Milwaukee, Wis.
42	204044		Ga. s.	Temegan.....	47	42	57.0	17.0	6.0	1907	Boston, Mass.
43	223450		Ga. s.	Temorangerle.....	31	21	53.0	13.0	6.4	1923	Bayonne, N. J.
44	220358		Ga. s.	Tempter.....	22	17	53.9	11.0	4.9	1920	Milwaukee, Wis.
45	220644		Ol. s.	Temptress.....	66	45	82.0	20.0	8.8	1914	Vancouver, B. C.
46	215143		Ol. s.	Tennessee.....	34	23	70.6	12.0	5.1	1916	Salisbury, Md.
47	204536		Ga. s.	Tern.....	18	17	48.0	10.0	5.0	1907	South Boston, Mass.
48	220139	MGJK	Ga. s.	Terradella.....	21	14	50.5	12.0	5.7	1926	Quincy, Mass.
49	222252		Ga. s.	Terrybill II.....	32	26	44.5	13.6	5.5	1922	Keyport, N. J.
50	224740		Ga. s.	Terrybill III.....	30	20	60.0	11.0	5.7	1925	Clason Point, N. Y.
51	206665	LBGD	Ga. s.	Thals.....	23	19	54.6	11.2	6.0	1909	Lynn, Mass.
52	207020		Ga. s.	Thals.....	27	17	78.0	12.6	6.6	1906	St. Joseph, Mich.
53	225227	MFVJ	Ga. s.	Thalia.....	119	109	84.8	18.0	6.2	1925	Camden, N. J.
54	203084		Ga. s.	The Duchess.....	42	30	67.0	13.5	6.1	1906	New York, N. Y.
55	207401	LBMG	Ga. s.	The Major.....	26	22	52.1	12.2	5.1	1910	do.
56	145778		Ga. s.	Thelma.....	26	17	57.8	10.8	4.6	1894	do.
57	208517		Ga. s.	THELMA.....	141	96	137.0	16.1	8.9	1911	do.
58	202353		Ga. s.	Theresa White.....	21	17	46.4	14.8	7.0	1905	Friendship, Me.
59	204015		Ga. s.	Thetis.....	21	10	42.0	15.3	6.8	1907	East Boothbay, Me.
60	206548	LBFC	Ga. s.	Thetis.....	61	42	89.8	17.6	7.7	1909	Long Branch, N. J.
61	209343		Ga. s.	Thistle IV.....	57	51	60.0	16.6	5.1	1911	Fort Edward, N. Y.
62	205030		Ga. s.	Three Star.....	11	8	45.0	10.5	3.9	1908	Seattle, Wash.
63	221458	MCWR	Ga. s.	323.....	89	60	104.4	15.5	8.1	1917	City Island, N. Y.
64	212333	LDMP	Ga. s.	Thuban.....	35	23	63.1	13.1	5.9	1914	Neponset, Mass.
65	214329	LGFQ	Ga. s.	Tiburon.....	35	24	63.8	12.8	6.7	1905	San Francisco, Calif.
66	223297		Ga. s.	TIDEWATER.....	70	02	60.2	20.0	5.5	1923	Long Island City, N. Y.

¹ Formerly ga. y. ^a Lolterer IV.
^b Lefeba.

² Formerly ga. y. ^a Homera.
^b Ada S.

³ Formerly ga. y. Helena.

⁴ Formerly ga. y. Paragon.

⁵ Formerly ga. y. Cintra.

⁶ Formerly ga. y. Loleta.

⁷ Formerly ga. y. ^a Topaz.
^b Charlotte II.

⁸ Formerly British ga. s. Talapus.

⁹ Formerly ga. y. Athene.

¹⁰ Formerly ga. y. ^a Shadow.
^b Sayonara.

¹¹ Formerly U. S. Navy S. C. 166.

¹² Formerly ga. y. W. C. Stetson.

¹³ Formerly sloop Pleasure.

Line No.	Crew	Horsepower	Name of owner	Home port	Address of owner
1	2	280	George K. O'Donnell.....	New York, N. Y.....	Long Island City, N. Y.
2	2	300	W. P. Stewart.....	New Orleans, La.....	836 Union Street.
3	2	210	E. H. Scott.....	Erie, Pa.....	325 West Front Street.
4	1	40	John M. Olin.....	St. Louis, Mo.....	Alton, Ill.
5	2	30	Thomas Philip Hammer.....	Philadelphia, Pa.....	602 Abbot Building.
6	1	40	Frank J. Pratt, Jr.....	Seattle, Wash.....	Coupeville, Wash.
7	2	80	John S. Keegan.....	New York, N. Y.....	67 Wall Street.
8	1	7	Werner Wallin.....	Seattle, Wash.....	527 Minor Avenue, North.
9	2	35	U. J. Herrmann.....	Chicago, Ill.....	126 North Dearborn Street.
10	4	42	A. D. Geoghegan.....	New Orleans, La.....	70 Audubon Building.
11	3	90	Edson W. Briggs.....	Washington, D. C.....	1108 Sixteenth Street NW.
12	1	24	Willford J. Hawkins.....	Newark, N. J.....	Montclair, N. J.
13	2	75	William H. Stewart.....	Jacksonville, Fla.....	South Jacksonville, Fla.
14	4	6000	Clifford V. Brokaw.....	New York, N. Y.....	250 Park Avenue.
15	8	400	John F. Betz, 3d.....	Philadelphia, Pa.....	Malvern, Pa.
16	3	900	F. C. Williams.....	New York, N. Y.....	66 Leonard Street.
17	1	135	Moses Solmson.....	Baltimore, Md.....	2415 Linden Avenue.
18	12	6000	Logan G. Thomson.....	Grand Haven, Mich.....	Charlevoix, Mich.
19	4	280	A. C. Murphy.....	New York, N. Y.....	522 Fifth Avenue.
20	6	550	Charles Ringling.....	do.....	Madison Avenue and Twenty-sixth Street.
21	2	18	George Mercer.....	do.....	260 West Twenty-third Street.
22	2	100	Semon Weis.....	New Orleans, La.....	817 Gravier Street.
23	2	30	Harry L. Dodge.....	Seattle, Wash.....	Anacortes, Wash.
24	10	50	Lazard Lippman.....	Los Angeles, Calif.....	San Pedro, Calif.
25	2	130	Benjamin F. Kimball.....	Boston, Mass.....	383 Washington Street.
26	7	200	Joseph H. Seaman.....	New York, N. Y.....	32 Liberty Street.
27	3	400	Joseph Snyder.....	Miami, Fla.....	Palm Beach, Fla.
28	5	440	Florida Railway & Navigation Co. (Del.).....	Key West, Fla.....	
29	1	40	M. L. Mueller.....	Seattle, Wash.....	904 Securities Building.
30	1	60	Harvey M. Ross.....	do.....	114 East Fifty-fifth Street.
31	2	50	Andrew O. Burgess.....	Newark, N. J.....	30 Court Street.
32	9	63	Frederick L. Jenckes.....	Providence, R. I.....	Pawtucket, R. I.
33	2	400	William S. Eaton.....	Boston, Mass.....	27 State Street.
34	1	120	Buell Heminway, Jr.....	New Haven, Conn.....	Watertown, Conn.
35	4	260	Henry L. Maxwell.....	New York, N. Y.....	420 Park Avenue.
36	1	50	John G. M. Hilton.....	Albany, N. Y.....	39-41 North Pearl Street.
37	3	25	John H. Elliott.....	Baltimore, Md.....	1202 Garrett Building.
38	2	80	Harold C. Keith.....	Boston, Mass.....	Falmouth, Mass.
39	6	125	William T. Barbour.....	Detroit, Mich.....	Birmingham, Mich.
40	2	15	R. G. Bigelow.....	New York, N. Y.....	45 West Thirty-fifth Street.
41	3	470	Francis V. du Pont.....	Wilmington, Del.....	Du Pont Building.
42	2	37	Richmond Talbot.....	New York, N. Y.....	52 William Street.
43	3	80	Earl H. Croft.....	do.....	25 West Forty-third Street.
44	2	300	Charles F. Uebelacker.....	do.....	Hackensack, N. J.
45	7	80	John Gilbert.....	Los Angeles, Calif.....	Beverly Hills, Calif.
46	4	170	I. T. Rhea.....	New Orleans, La.....	Robin and South Peter Streets.
47	2	45	J. A. Merrilliod.....	do.....	408 Howard Avenue.
48	2	580	Elliott F. Shepard.....	Miami, Fla.....	Miami Beach, Fla.
49	1	50	Sigmund L. Adler.....	New York, N. Y.....	1 West Sixty-seventh Street.
50	3	200	H. I. Stengel.....	do.....	1881 Broadway.
51	2	40	Everett T. House.....	Hartford, Conn.....	Unionville, Conn.
52	1	80	Marine Basin Co. (N. Y.).....	New York, N. Y.....	72 Hubbard Street (B.).
53	8	6300	Thomas M. Howell.....	do.....	New York Yacht Club.
54	3	30	Warner M. Leeds.....	do.....	Plandome, N. Y.
55	1	30	Grace R. Hansen.....	Baltimore, Md.....	Curtis Bay, Md.
56	1	72	Guy Chapman.....	Sandusky, Ohio.....	Put in Bay, Ohio.
57	11	6300	Henry B. Plant.....	New London, Conn.....	Groton, Conn.
58	2	16	Edward K. McCagg.....	Boston, Mass.....	Cambridge, Mass.
59	1	27	Carl M. Erb.....	Seattle, Wash.....	Bellingham, Wash.
60	2	100	Warren Somers.....	Philadelphia, Pa.....	Atlantic City, N. J.
61	4	70	Richard R. Peabworth.....	New York, N. Y.....	29 Broadway.
62	1	25	E. W. Johnston.....	Seattle, Wash.....	Medina, Wash.
63	4	660	John B. Falne.....	Boston, Mass.....	613 Sears Building.
64	3	75	S. W. Rushmore.....	New York, N. Y.....	52 Broadway.
65	2	125	Conrad Nagel.....	Los Angeles, Calif.....	Beverly Hills, Calif.
66	2	25	Robert L. McCook.....	Washington, D. C.....	1901 Wyoming Avenue.

¹¹ Formerly ga. y. ^a Oriana II.
^b Florence A.
¹² Formerly ga. y. ^a Vasanta.
^b Wasteena.
¹³ Formerly ga. s. Elmasada II.
¹⁴ Formerly ga. y. Surdna III.
¹⁵ Formerly ga. y. Rambler.
¹⁶ Formerly ga. y. Eva.
¹⁷ Formerly British ga. y. Mabel Dell.

¹⁸ Formerly ga. y. Dorothea.
^a Nahmeoka.
¹⁹ Formerly ga. y. ^b Tuscanola.
^c Kanised.
^a Rowena.
²⁰ Formerly ga. y. ^b Cherle.
^c Andromeda.
²¹ Formerly U. S. Navy S. C. 323.
²² Formerly ga. y. Lurline.

Line No.	Official No.	Signal letters	Rig	Name of yacht	Tonnage		Register dimensions			When built	Where built
					Gross	Net	Length	Breadth	Depth		
MOTOR YACHTS—Continued											
1	223414	MFHR	Ga. s.	Tiger.....	10	9	35.5	11.3	4.5	1922	Atlantic City, N. J.
2	203021	KVIN	Ga. s.	Tigress.....	24	23	45.9	15.2	5.8	1905	Bridgeport, Conn.
3	225182		Ga. s.	Tigress.....	23	17	50.1	14.2	6.6	1925	East Boothbay, Me.
4	208604		Ga. s.	Tillamook.....	24	16	58.4	12.0	6.2	1911	Port Clinton, Ohio.
5	209903		Ga. s.	Tloga II.....	26	18	51.1	12.9	6.1	1912	do.
6	226000		Ga. s.	Titicaca.....	16	10	48.6	10.8	5.2	1926	Los Angeles, Calif.
7	224188		Ol. s.	TONERMORY II.....	35	29	54.1	13.2	7.4	1924	Erle, Pa.
8	203430		Ga. s.	Toddy Wax.....	17	11	50.8	10.8	5.4	1906	Bristol, R. I.
9	225198		Ga. s.	Tod V.....	16	11	47.6	9.2	4.9	1924	Eau Claire, Wis.
10	220125		Ga. s.	Tofa.....	16	9	46.4	10.6	4.8	1920	Boston, Mass.
11	213420		Ga. s.	Togo.....	45	43	60.2	17.3	4.2	1906	Toms River, N. J.
12	211115		Ga. s.	Tondeleyo.....	42	28	81.4	13.1	5.8	1913	New York, N. Y.
13	225942		Ga. s.	Tondeleyo.....	36	29	62.2	16.9	7.2	1926	Salisbury, Md.
14	223350		Ga. s.	Tonkaway.....	16	11	59.3	11.0	4.0	1910	Baltimore, Md.
15	224914		Ga. s.	Tonkawo.....	19	13	43.0	12.0	5.5	1923	Port Clinton, Ohio.
16	205043		Ga. s.	Topaz.....	17	13	43.8	10.8	5.7	1908	Bristol, R. I.
17	222055	MFCK	Ga. s.	Topaz.....	31	21	53.0	13.0	6.4	1923	Bayonne, N. J.
18	215258		Ol. s.	Topaz VII.....	23	14	52.2	11.0	5.6	1917	Wiscasset, Me.
19	215688		Ga. s.	Topaz XI.....	23	14	52.2	11.0	5.6	1917	do.
20	224939		Ga. s.	Topaz X.....	36	24	61.8	12.7	6.0	1925	Nyaack, N. Y.
21	211206	LCWH	Ga. s.	Torbatross.....	27	24	50.8	15.2	5.9	1913	New York, N. Y.
22	222824		Ga. s.	Tosari.....	26	18	47.7	12.3	5.8	1924	Wiscasset, Me.
23	223576	MFJW	Ga. s.	Tot.....	24	15	42.8	13.2	4.3	1924	Arlington, Fla.
24	161887	KQWP	Ga. s.	Towindward.....	42	37	52.0	16.9	7.9	1901	New York, N. Y.
25	219072		Ga. s.	Toxaway.....	21	14	51.8	11.0	5.4	1919	do.
26	225516		Ga. s.	Trade Wind.....	22	15	45.0	14.5	7.6	1926	Thomaston, Me.
27	209321		Ga. s.	Trail.....	33	22	60.0	15.2	4.2	1911	Bay Head, N. J.
28	225960	MGHB	Ga. s.	Trail.....	127	110	85.0	18.0	8.9	1926	Camden, N. J.
29	217703		Ga. s.	Tramp.....	19	16	47.4	11.3	5.7	1909	Boston, Mass.
30	218989	LTOV	Ga. s.	Tramp.....	33	28	47.5	14.0	6.7	1919	Camden, N. J.
31	218473		Ga. s.	Tranquille.....	22	18	53.5	10.8	5.4	1919	Bayonne, N. J.
32	222056	MFCL	Ga. s.	Trebore.....	31	21	53.0	13.0	6.4	1923	do.
33	220886	MODL	Ga. s.	Tred-Avon.....	101	79	80.4	17.9	9.2	1921	Camden, N. J.
34	225460	MGBL	Ol. s.	Tred Avon II.....	141	95	96.0	18.9	8.4	1926	Mariners Harbor, N. Y.
35	215156	LHGB	Ga. s.	Trillora II.....	63	43	88.5	13.9	6.6	1917	Boston, Mass.
36	202017	KVGQ	Ga. s.	Trinucleo.....	31	27	60.1	14.2	6.2	1906	Long Island City, N. Y.
37	220309		Ga. s.	Triton.....	19	16	42.2	10.8	5.8	1920	Everett, Wash.
38	208188		Ga. s.	Trojan.....	22	15	47.2	15.2	5.2	1910	Oakland, Calif.
39	224997	MFTJ	Ga. s.	Tropico.....	126	104	82.8	22.0	6.3	1925	Bayonne, N. J.
40	209201	LOFK	Ga. s.	Troubadour.....	18	12	44.5	10.1	5.3	1911	Toms River, N. J.
41	224756		Ga. s.	Troubadour.....	16	12	43.9	12.0	6.7	1925	East Boothbay, Me.
42	225226	MFVH	Ga. s.	Troubadour.....	119	109	84.8	18.0	6.2	1925	Camden, N. J.
43	218193	LRJS	Ga. s.	Truant.....	20	13	56.9	10.5	4.0	1894	Morris Heights, N. Y.
44	226170	MGJN	Ga. s.	Truant.....	167	146	96.9	19.0	9.2	1926	Camden, N. J.
45	224582	MFRW	Ga. s.	Tsaritsa.....	18	12	48.5	10.5	5.2	1925	City Island, N. Y.
46	202034		Ga. s.	Tudor Rose.....	21	18	49.2	13.6	7.2	1905	East Boothbay, Me.
47	215160		Ga. s.	Tuna.....	30	14	67.9	10.5	5.0	1917	Boston, Mass.
48	213207	LFKB	Ga. s.	Tuna III.....	26	17	43.6	11.5	6.3	1915	Port Ingle, Fla.
49	222281		Ga. s.	Turtle Too.....	26	18	46.5	13.3	6.1	1923	New York, N. Y.
50	220400		Ga. s.	Twilight II.....	24	8	52.1	12.4	5.2	1920	Erle, Pa.
51	221908		Ga. s.	247.....	81	55	104.4	14.6	8.1	1917	Greenport, N. Y.
52	208409	LBTS	Ol. s.	Typee.....	46	31	72.0	13.5	7.4	1911	Camden, N. J.
53	224717		Ga. s.	Tyrolea.....	26	17	58.0	12.2	5.7	1925	Vegesack, Germany
54	211050		Ga. s.	Uiana II.....	33	29	54.4	12.6	5.5	1913	New York, N. Y.
55	25355		Ga. s.	Umbrina.....	23	21	49.6	14.8	6.0	1903	Marblehead, Mass.
56	211317		Ga. s.	Undine.....	16	11	38.2	10.4	6.8	1913	Bellingham, Wash.
57	225427	MG CJ	Ga. s.	Ungava.....	66	30	71.3	20.2	10.0	1926	Thomaston, Me.
58	205412		Ga. s.	Unicorn.....	21	19	54.6	12.0	6.1	1908	Stamford, Conn.
59	225456		Ga. s.	Utilitie.....	16	11	47.7	10.7	5.8	1926	New York, N. Y.
60	213153		Ga. s.	Utopia.....	19	14	50.0	10.2	4.8	1915	Stamford, Conn.
61	214555		Ga. s.	Uvira.....	41	34	66.0	16.2	9.5	1916	Camden, Me.
62	219879		Ga. s.	Uwhilna.....	22	15	37.0	13.5	7.0	1909	Shanghai, China
63	222286		Ga. s.	Vado.....	26	18	59.8	10.5	6.2	1922	New York, N. Y.
64	210722		Ga. s.	Vagabond.....	21	14	45.6	14.0	5.9	1912	Bayhead, N. J.
65	215579		Ga. s.	Vagabond.....	6	5	26.4	7.0	2.6	1902	Ballard, Wash.
66	224229		Ga. s.	Vagabond.....	19	15	50.8	10.8	4.9	1915	San Francisco, Calif.
67	211285	LDBF	Ga. s.	VAGRANT.....	178	126	90.0	24.8	16.0	1913	Bristol, R. I.

1 Formerly ^a Tillamook.
 2 Formerly ^b U. S. Navy S. P. 269.
 3 Formerly ga. y. ^a Voyager.
 4 Formerly ga. y. ^b Susanne.
 5 Formerly ga. y. ^a Minnie W. III.
 6 Formerly ga. y. ^b Lady Warwick.
 7 Formerly ga. y. ^c Salthaven.
 8 Formerly ga. y. Sarah Webb.
 9 Formerly ga. y. Topaz VIII.

10 Formerly ga. y. Topaz IX.
 11 Formerly ga. y. ^a Vanessa.
 12 Formerly ga. y. ^b Oomlak.
 13 Formerly ga. y. Boreas.
 14 Formerly ga. y. Blima II.
 15 Formerly ga. y. Elizabeth Anne.
 16 Formerly ga. y. Nahmeoka.
 17 Formerly ga. y. Kosagaas.
 18 Formerly ga. s. Gracewin.

Line No.	Crew	Horsepower	Name of owner	Home port	Address of owner
1	2	30	Charles A. D. Burk.....	Philadelphia, Pa.....	Atlantic City, N. J.
2	2	18	Samuel P. Curtis.....	do.....	712 Locust Street.
3	1	30	George B. Drake.....	New York, N. Y.....	Flushing, N. Y.
4	1	30	George Jerome.....	Detroit, Mich.....	1329 Majestic Building.
5	1	80	William Lucking.....	do.....	1502 Ford Building.
6	3	750	J. B. Hlatt.....	Los Angeles, Calif.....	3656 Fifty-ninth Place.
7	2	40	F. W. Wakefield.....	Sandusky, Ohio.....	Vermilion, Ohio.
8	2	28	Mary L. H. Ashton.....	Philadelphia, Pa.....	Wynnewood, Pa.
9	2	400	Louisiana Coast Land Co. (La.).....	New Orleans, La.....	Avery Island, La.
10	2	250	O. E. Fay.....	Boston, Mass.....	730 Commonwealth Avenue.
11	1	25	Norman R. Nelson.....	New York, N. Y.....	Westfield, N. J.
12	3	130	Thomas S. Garrett.....	New York, N. Y.....	204 West Fifty-ninth Street.
13	4	90	Edward O. Dale.....	Philadelphia, Pa.....	410 Chestnut Street.
14	3	37	William M. Adams.....	Baltimore, Md.....	801-803 South Wolfe Street.
15	1	75	Ernest V. Derks.....	New York, N. Y.....	New Rochelle, N. Y.
16	1	60	William H. Leland.....	Boston, Mass.....	Worcester, Mass.
17	2	80	W. D. Craig Wright.....	Cape Vincent, N. Y.....	
18	2	50	Paul H. Hoeft.....	Port Huron, Mich.....	Rogers City, Mich.
19	1	100	Charles W. Clifford, jr.....	Bath, Me.....	
20	3	450	H. Generes Dufour.....	New Orleans, La.....	5614 St. Charles Avenue.
21	3	35	Joseph H. Choate, jr.....	New York, N. Y.....	60 Wall Street.
22	1	85	Francis T. Lyons.....	do.....	Port Washington, N. Y.
23	2	40	W. E. Gray.....	Jacksonville, Fla.....	Foot Laura Street.
24	5	40	George Leary, jr.....	New York, N. Y.....	15 Moore Street.
25	2	400	Electric Boat Co. (N. J.).....	do.....	11 Pine Street.
26	1	32	John G. Alden.....	Boston, Mass.....	148 State Street.
27	2	37	Mrs. W. H. Swan.....	Tampa, Fla.....	Bartow, Fla.
28	7	6300	William Wallace, jr.....	New York, N. Y.....	120 Broadway.
29	2	60	E. E. Shugart.....	Des Moines, Iowa.....	Council Bluffs, Iowa.
30	1	37	Mary L. Townsend.....	New York, N. Y.....	60 West Forty-fifth Street.
31	1	80	Richard Hellmann.....	do.....	Flushing, N. Y.
32	2	80	Robert R. Jenks.....	Providence, R. I.....	Pawtucket, R. I.
33	6	150	William H. Peirce.....	Baltimore, Md.....	11 East Chase Street.
34	3	220	Grymes Engineering Co. (N. J.).....	New York, N. Y.....	Jersey City, N. J.
35	5	440	S. R. Guggenheim.....	do.....	120 Broadway.
36	2	65	Chas. M. Struven.....	Baltimore, Md.....	114 South Frederick Street.
37	1	55	Robert E. Pinkerton.....	San Francisco, Calif.....	8 Jordan Avenue.
38	1	62	Margaret E. Burke.....	Los Angeles, Calif.....	Bell, Calif.
39	6	230	W. P. Bonbright.....	New York, N. Y.....	35 Wall Street.
40	1	40	Robert P. Huntington.....	do.....	Staatsburg, N. Y.
41	2	20	Melville H. Haskell.....	Bar Harbor, Me.....	Blue Hill Falls, Me.
42	8	320	Webb Jay.....	Miami, Fla.....	Miami Beach, Fla.
43	1	48	Arthur J. Stevens.....	New York, N. Y.....	55 Liberty Street.
44	10	350	Truman H. Newberry.....	Detroit, Mich.....	2222 Ruhl Building.
45	2	180	Gerald W. Ford.....	New York, N. Y.....	41 East Forty-second Street.
46	2	12	Vaughan Jealous.....	Boston, Mass.....	300 Summer Street.
47	1	400	John T. Pratt.....	New York, N. Y.....	26 Broadway.
48	2	50	George A. Potter.....	Miami, Fla.....	Buena Vista, Fla.
49	3	60	Frank C. Newcomer.....	Cleveland, Ohio.....	Cleveland Heights, Ohio.
50	2	60	Robert Jarecki.....	Erie, Pa.....	558 West Sixth Street.
51	3	500	Frank O. Paine.....	Boston, Mass.....	131 State Street.
52	3	100	Milantus Diesel Engine Co. (Conn.).....	Bridgeport, Conn.....	Stamford, Conn.
53	2	120	H. R. Tyroler.....	Cleveland, Ohio.....	Shaker Heights, Ohio.
54	2	40	E. W. Kaminski.....	Georgetown, S. C.....	Front Street.
55	3	24	John Elton Wayland.....	New York, N. Y.....	165 Broadway.
56	1	25	Keith G. Middleton.....	Seattle, Wash.....	933 Sixteenth Avenue.
57	6	80	Albert W. Johnston.....	Bath, Me.....	
58	2	52	John H. Clowes.....	New York, N. Y.....	Great Neck, N. Y.
59	2	54	Harry Payne Whitney.....	do.....	120 Broadway.
60	1	85	Elmer A. Onthank.....	Boston, Mass.....	Fitchburg, Mass.
61	2	50	Herbert C. Lakin.....	New York, N. Y.....	Scarsdale, N. Y.
62	1	10	E. H. Hutchison.....	Seattle, Wash.....	402 Colman Building.
63	4	600	Louise N. Grace.....	New York, N. Y.....	Great Neck, N. Y.
64	2	40	S. O. Loveland.....	Philadelphia, Pa.....	Hammonton, N. J.
65	1	6	V. L. W. Hill.....	Seattle, Wash.....	Anacortes, Wash.
66	2	40	S. E. Allen.....	Los Angeles, Calif.....	Seventh and Olive Streets.
67	15	6100	Harold S. Vanderbilt.....	New York, N. Y.....	466 Lexington Avenue.

¹⁴ Formerly ga. y. Nellie F. II.

¹⁵ Formerly ga. s. Malda.

¹⁶ Formerly ga. y. ^a Truant.

¹⁷ Formerly U. S. Navy S. C. 247.

¹⁸ Formerly ga. y. Sybilla II.

¹⁹ Formerly ga. y. Kinsale.

²⁰ Formerly ga. y. Clematis.

²¹ Formerly ga. y. Sachem.

²² Formerly ga. y. ^a Kim.

²³ Formerly ga. y. ^b Elemah.

²⁴ Formerly ga. y. ^c Irwin II.

²⁵ Formerly ga. y. ^a Utopia.

²⁶ Formerly British ga. y. Uwhilna

²⁷ Formerly ga. y. Whirlwind.

Line No.	Official No.	Signal letters	Rig	Name of yacht	Tonnage		Register dimensions			When built	Where built
					Gross	Net	Length	Breadth	Depth		
MOTOR YACHTS—											
Continued											
1	213274		Ga. s.	¹ Valdosta	20	13	Feet 49.9	Feet 11.1	Feet 5.6	1915	New York, N. Y.
2	209997	LOKQ	Ga. s.	Valeda	31	25	49.5	11.1	6.1	1912	Lynn, Mass.
3	224057		Ga. s.	² Valentine II	28	19	53.3	12.0	6.1	1923	Riverside, R. I.
4	224737		Ga. s.	Valla	49	21	89.4	15.0	6.7	1925	East Greenwich, R. I.
5	209952		Ga. s.	Valkyrie	19	13	52.0	10.6	5.0	1911	West Lynn, Mass.
6	222934		Ga. s.	³ VALKYRIE II	81	39	92.7	15.0	6.8	1923	Bay City, Mich.
7	212208		Ga. s.	⁴ Valoria	21	14	50.0	13.6	4.5	1914	Port Clinton, Ohio
8	212046		Ga. s.	⁵ Vamoose	21	14	61.3	10.7	4.7	1914	New York, N. Y.
9	225852		Ga. s.	Vamoose	10	9	33.9	9.6	4.7		Unknown
10	221471		Ga. s.	Vamp	19	12	47.0	11.0	5.3	1921	Keyport, N. J.
11	111297		Ga. s.	⁶ Vanadis	24	11	50.0	15.3	7.7	1899	Eau Claire, Wis.
12	225535		Ol. s.	Vanatie	20	14	43.5	10.8	5.8	1926	Los Angeles, Calif.
13	222977		Ga. s.	Vanguard	20	12	48.7	14.1	7.1	1923	East Boothbay, Me.
14	225364		Ga. s.	Vasanta	83	57	88.2	16.0	8.1	1926	New York, N. Y.
15	214841	LQTB	Ga. s.	Veda	37	30	68.8	17.8	6.2	1917	Atlantic City, N. J.
16	202211		Ga. s.	⁷ Vega	17	14	70.2	10.1	5.9	1905	Osterville, Mass.
17	222419	MDSC	El. s.	Velero II	195	104	125.0	20.0	10.0	1922	Los Angeles, Calif.
18	225915		Ga. s.	Venona II	17	9	45.8	12.4	7.0	1926	Wiscasset, Me.
19	225349	MFWH	Ol. s.	VEDETTE	458	178	147.4	26.1	14.6	1924	Copenhagen, Denmark
20	225711		Ga. s.	Vega IV	17	10	44.6	12.0	6.8	1926	Mystic, Conn.
21	217044	LNQP	Ga. s.	⁸ Vellron	91	62	87.2	18.1	8.4	1918	New York, N. Y.
22	206966	LBGW	Ga. s.	⁹ Vencedor	90	50	83.2	16.9	7.4	1909	Boston, Mass.
23	215594		Ga. s.	¹⁰ Vencedor	19	16	43.7	11.2	5.7	1916	Burton, Wash.
24	223390		Ga. s.	Vendovi	34	29	61.4	12.8	5.1	1923	Poulsbo, Wash.
25	220887	MCDN	Ga. s.	¹¹ Venetia	81	63	67.4	17.0	9.1	1920	Camden, N. J.
26	221961	MDLC	Ga. s.	Ventura	25	23	51.0	14.0	5.6	1922	Bristol, R. I.
27	225284	MFVT	Ga. s.	Ventura	58	50	62.0	16.9	9.2	1926	City Island, N. Y.
28	204400	KWHJ	Ga. s.	¹² Venture	48	28	71.5	13.1	7.0	1907	South Boston, Mass.
29	208028		Ga. s.	Venture	55	40	83.6	15.2	8.0	1910	Greenport, N. Y.
30	211141	LCVN	Ga. s.	¹³ Venture	33	31	57.0	14.5	9.2	1913	Bristol, R. I.
31	224412		Ga. s.	Venture	29	20	57.9	13.3	4.1	1924	West Palm Beach, Fla.
32	224741		Ga. s.	Venture	47	41	57.5	15.0	5.6	1925	New York, N. Y.
33	226456	MGLD	Ga. s.	¹⁴ Venture	62	39	76.3	21.4	6.4		Unknown
34	222474		Ga. s.	¹⁵ Venture II	26	17	58.4	12.0	5.1	1922	Jersey City, N. J.
35	224827		Ga. s.	Venturer	20	14	50.5	12.0	7.5	1925	Bath, Me.
36	206026		Ga. s.	Verdi	28	19	75.0	11.5	6.0	1909	New York, N. Y.
37	210638		Ga. s.	Veronica	20	12	39.0	14.3	3.5	1911	Pass Christian, Miss.
38	222339	MDRK	Ga. s.	¹⁶ Versa	79	54	104.3	14.9	8.3	1917	Brooklyn, N. Y.
39	224757		Ga. s.	Vestone	23	16	44.1	11.2	6.1	1925	Seattle, Wash.
40	205543	LFTC	Ga. s.	Viator	69	40	80.3	14.1	8.5	1908	Boston, Mass.
41	214802		Ga. s.	¹⁷ Victoria	23	9	48.4	11.5	4.5	1916	San Mateo, Calif.
42	222210	MDQF	Ga. s.	¹⁸ VICTORIA MARY	212	144	134.9	20.0	9.9	1922	Boston, Mass.
43	226065	MGHV	Ol. s.	VIDOR	570	388	159.9	27.5	16.5	1926	Brooklyn, N. Y.
44	212190		Ga. s.	Vietta	22	11	45.8	13.0	4.3	1914	Bay City, Mich.
45	2161935		Ga. s.	Vigilance	23	12	42.5	15.5	5.2	1902	Key West, Fla.
46	206750		Ga. s.	¹⁹ Vigilant	41	27	63.0	14.1	6.5	1909	Philadelphia, Pa.
47	214019	LFWH	Ga. s.	Vigilant	30	24	58.5	14.2	5.5	1916	Camden, N. J.
48	202577		Ga. s.	Viking	26	23	54.7	11.0	4.6	1905	New York, N. Y.
49	217340		Ga. s.	²⁰ Viking IV	17	16	45.9	14.3	4.6	1914	Oakland, Calif.
50	223141		Ga. s.	Vincent VI	30	20	47.0	12.7	6.0	1923	Lynn, Mass.
51	25746		Ga. s.	Viola	17	14	42.5	14.8	5.4	1867	New Haven, Conn.
52	211074	LDJP	Ga. s.	Viola II	29	10	51.5	17.5	5.2	1914	Salisbury, Md.
53	226548		Ga. s.	Vir Belle, Jr.	25	20	54.5	13.1	5.2	1927	Rochester, N. Y.
54	221116		Ga. s.	Virginia	31	14	59.0	12.0	7.5	1908	Harrisburg, Tex.
55	226633	MGNC	Ol. s.	Virginia	69	46	75.6	19.4	10.1	1927	Essex, Mass.
56	211654		Ga. s.	Virginia D.	19	16	40.4	10.8	7.3	1913	San Diego, Calif.
57	214156		Ga. s.	²¹ Virginian	37	30	66.7	12.9	5.6	1916	New York, N. Y.
58	201043		Ga. s.	Vision	24	16	53.6	14.3	7.5	1905	Boston, Mass.
59	213487		Ga. s.	Vitesse	10	7	39.4	8.2	4.0	1915	Seattle, Wash.
60	225539		Ga. s.	Vitesse	54	30	63.2	16.8	5.4	1926	Biddeford, Me.
61	225882		Ga. s.	Vitesse	73	49	78.9	14.4	6.7	1926	New York, N. Y.
62	224890		Ol. s.	Vivian II	34	23	47.3	14.5	7.4	1925	Crittenden, Va.
63	208752		Ga. s.	Vixen	20	13	48.1	10.9	5.6	1911	Neponset, Mass.
64	226308		Ga. s.	Vixen	25	17	51.4	11.5	5.7	1927	New York, N. Y.
65	225571	MGCF	Ol. s.	Volador	114	51	97.0	23.4	11.5	1926	Los Angeles, Calif.
66	214166		Ga. s.	Volante	30	19	55.4	14.7	8.8	1916	East Boothbay, Me.
67	224210		Ga. s.	Wahsl	20	24	47.6	12.1	5.3	1921	Manitowoc, Wis.
68	210324		Ga. s.	²² Wachusett II	23	17	46.0	13.5	4.7	1912	Philadelphia, Pa.

¹ Formerly ga. y. Roslyn.
² Formerly ga. y. Georgeanna.
³ Formerly ga. s. Windsor II.
⁴ Formerly ga. y. ^a Valoria.
^b Super-S-Six.
⁵ Formerly ga. y. Aura.
⁶ Formerly ga. y. Rosamond.

⁷ Formerly ga. y. ^a Hideo.
^b Gypsy Joe.
⁸ Formerly ga. y. Zumbrota
⁹ Formerly ga. y. Tekla.
¹⁰ Formerly ga. y. ^a Vencedor.
^b British ga. y. Vencedor.
¹¹ Formerly ga. y. ^a Miramar.
^b Bolo

Line No.	Crew	Horsepower	Name of owner	Home port	Address of owner
1	2	50	Arthur Baldwin	New York, N. Y.	Oyster Bay, N. Y.
2	1	40	William A. Hopkins	Boston, Mass.	93 Berkeley Street.
3	2	70	Leo Friede	New York, N. Y.	60 Beaver Street.
4	3	230	Richard E. Traiser	Boston, Mass.	474 Commonwealth Avenue.
5	2	40	C. H. Burton	Detroit, Mich.	Mount Clemens, Mich.
6	5	220	do	Port Huron, Mich.	Oscoda, Mich.
7	2	60	Howard O. Rose	Detroit, Mich.	1467 David Whitney Boulevard.
8	3	500	Richard F. Hoyt	New York, N. Y.	25 Broad Street.
9	1	40	Finch Haggard	Seattle, Wash.	1521 Seventh Avenue West
10	3	85	William E. Caldwell	Newark, N. J.	Glen Ridge, N. J.
11	2	20	F. Leonard Prescott	Chicago, Ill.	Room 402, City Hall.
12	1	130	L. K. Small	Los Angeles, Calif.	1231 East Seventh Street.
13	2	35	B. H. Innes Brown	New York, N. Y.	120 Broadway.
14	1	56	Louis J. Sommer, Jr.	Philadelphia, Pa.	2436 Brown Street.
15	1	50	Joseph B. Lovering Wharton	do	3146 North Seventeenth Street.
16	4	290	G. Allen Hancock	Los Angeles, Calif.	908 Merchants National Bank Building.
17	2	45	E. J. Bliss	Boston, Mass.	1062 Commonwealth Avenue.
18	3	600	George M. Pynchon	New York, N. Y.	111 Broadway.
19	16	250	Frederick W. Vanderbilt	do	Grand Central Terminal.
20	2	80	J. D. Tilford	New London, Conn.	Fishers Island, N. Y.
21	6	300	E. C. Finkbine	Los Angeles, Calif.	Pasadena, Calif.
22	5	150	R. P. Stevens	New York, N. Y.	120 Broadway.
23	1	35	J. M. Myers	Seattle, Wash.	Everett, Wash.
24	2	40	H. M. Hollisen	do	3619 Forty-second Avenue NE.
25	5	150	E. S. Griffiths	Miami, Fla.	Everglades Hotel.
26	2	50	George F. Baker, jr.	New York, N. Y.	2 Wall Street.
27	3	80	George F. Baker	do	do.
28	3	25	Sarah G. Silsbee	Rockland, Me.	Islesboro, Me.
29	4	150	William Scheer	New York, N. Y.	7 West Forty-fifth Street.
30	5	14	William Greenough	do	72 Wall Street.
31	4	1,500	Harris Hammond	Miami, Fla.	Palm Beach, Fla.
32	3	100	G. O. Meyer	New York, N. Y.	Great Neck, N. Y.
33	2	60	Allan R. Hollman	Newport News, Va.	2310 West Avenue.
34	2	100	Benjamin Slegel	New York, N. Y.	541 West Twenty-fifth Street.
35	1	20	Harold Wesson	Boston, Mass.	Springfield, Mass.
36	3	32	Walter J. Green	Cape Vincent, N. Y.	Utica, N. Y.
37	2	25	Orgo Antelich	Gulfport, Miss.	Biloxi, Miss.
38	3	440	John W. Tryon	Port Arthur, Tex.	725 Lake Shore Drive.
39	2	225	Vesta I. Miller	Seattle, Wash.	67 Marion Street.
40	6	100	Maitland Alexander	Rockland, Me.	Islesboro, Me.
41	1	45	Herbert S. Swanton	San Francisco, Calif.	San Jose, Calif.
42	10	530	James Cox Brady	New York, N. Y.	80 Broadway.
43	23	61,600	R. C. Durant	do	25 West Forty-third Street.
44	1	45	John Nebula	Detroit, Mich.	Ecorse, Mich.
45	2	50	James Adams	Miami, Fla.	Oxford Hotel, North Miami Avenue.
46	3	100	Robert F. Fremont	Philadelphia, Pa.	Drexel Hill, Pa.
47	2	50	Samuel L. Kent	do	Lansdowne, Pa.
48	1	45	James G. Timolat	Perth Amboy, N. J.	Red Bank, N. J.
49	1	12	Ernest C. May	Los Angeles, Calif.	Pasadena, Calif.
50	2	60	E. F. Hall	Philadelphia, Pa.	Atlantic City, N. J.
51	2	25	William H. Bannock	Providence, R. I.	95 Fountain Street.
52	3	37	J. C. Benz	Boston, Mass.	16 South Street.
53	3	225	Parker A. Stacy	Rochester, N. Y.	Syracuse, N. Y.
54	4	120	E. L. Cram	Houston, Tex.	Polk and Kilby Streets.
55	6	60	Marie Sinclair	New York, N. Y.	322 Central Park West.
56	2	45	Fred L. Lipp	Los Angeles, Calif.	600 West Eleventh Street.
57	2	115	Westmoreland Davis	Alexandria, Va.	Leesburg, Va.
58	2	14	W. L. Coursen	New York, N. Y.	New Rochelle, N. Y.
59	1	100	Frank McDermott	Seattle, Wash.	21 Highland Drive.
60	4	120	Charles O. Nicholls	New York, N. Y.	386 Broadway.
61	4	600	J. A. Victor	do	8 East Sixty-sixth Street
62	1	65	B. W. Godwin	Norfolk, Va.	Chuckatuck, Va.
63	2	45	Alexander D. Latham	New York, N. Y.	Mineola, N. Y.
64	2	360	Adolph Dick	do	1111 Park Avenue.
65	9	6120	W. L. Valentine	Los Angeles, Calif.	San Marino, Calif.
66	4	35	L. F. Crofoot	Omaha, Nebr.	
67	2	93	O. M. Reif	Pittsburgh, Pa.	Harbison Walker Refractories Co.
68	1	24	Gertrude H. Ford	Philadelphia, Pa.	2407 South Twenty-first Street.

¹³ Formerly ga. y. Shadow.

¹⁴ Formerly ga. y. ^a Ventura.

¹⁵ Formerly ga. y. ^b Istalena.

¹⁶ Formerly Honduran Ga. s. Jullite.

¹⁷ Formerly ga. Alice O.

¹⁸ Formerly ga. y. S. C. 55.

¹⁹ Formerly ga. y. Frances N.

²⁰ Formerly ga. y. Alida.

²¹ Formerly ga. y. Marguerite II.

²² Formerly ga. y. Clarinda.

²³ Formerly ga. y. ^a Wemootah.

²⁴ Formerly ga. y. ^b New Yorker.

²⁵ Formerly ga. y. Lounge.

Line No.	Official No.	Signal letters	Rig	Name of yacht	Tonnage		Register dimensions			When built	Where built
					Gross	Net	Length	Breadth	Depth		
MOTOR YACHTS—Continued											
1	223473		Ga. s.	Wahoo	34	23	53.4	12.9	5.7	1923	Bayonne, N. J.
2	209534		Ga. s.	Wajola	22	18	44.6	11.8	5.8	1912	Salisbury, Md.
3	223840		Ga. s.	Waleda	38	26	65.2	13.0	6.2	1924	City Island, N. Y.
4	218037		Ga. s.	Wanango	17	12	48.3	10.3	5.2	1918	Erie, Pa.
5	222189		Ga. s.	Wanda	65	44	83.6	15.3	7.1	1922	Seattle, Wash.
6	216682	LMHR	Ga. s.	Wanda II	24	19	57.8	11.5	5.2	1912	Muskegon, Mich.
7	212653		Ga. s.	Wanderer	17	16	40.7	10.3	6.0	1914	Bridgeport, Conn.
8	223032	MFDH	Ol. s.	Wanderer	163	91	123.2	20.8	12.8	1923	Essex, Mass.
9	226451		Ga. s.	Wanderer	9	8	20.0	8.6	4.2	1927	Tacoma, Wash.
10	136886	KQVH	Ga. s.	WANDERLUST	53	49	69.3	19.5	6.2	1901	Elizabeth, N. J.
11	221508	MDCK	Ga. s.	Wanderer IX	26	24	54.0	15.3	8.0	1921	Riverside, R. I.
12	222370		Ga. s.	Warhug	26	18	69.3	10.9	6.0	1917	Bristol, R. I.
13	224026	MFPN	Ol. s.	WARRIOR	1,451	718	223.3	34.7	26.4	1923	Kiel Gaarden, Germany.
14	218704		Ga. s.	Wasaka III	18	17	48.4	10.5	5.0	1913	Lynn, Mass.
15	214272		Ga. s.	Wasca	33	24	61.0	12.7	5.8	1914	Tetraultville, Canada
16	222078		Ga. s.	Wasp	36	24	63.3	12.6	5.6	1923	Milwaukee, Wis.
17	81051	KTWR	Ga. s.	Water Nymph	38	26	69.0	12.0	5.4	1899	Baltimore, Md.
18	224202		Ga. s.	Water Witch	18	16	45.0	12.6	6.5	1924	Shelburne, Nova Scotia.
19	226024		Ga. s.	Watowwan	42	36	46.0	15.2	6.7	1925	Huntspoint, N. Y.
20	205071		Ga. s.	Wayo	13	8	46.9	10.3	3.7	1908	Galveston, Tex.
21	223918		Ga. s.	Wave	19	9	43.2	11.5	4.7	1924	Carlstadt, N. J.
22	204483	KWHD	Ga. s.	Wave Orest	29	19	58.0	12.0	5.5	1907	Port Washington, N. Y.
23	161938	KSIB	Ga. s.	Wayfarer	40	33	70.7	16.6	8.7	1902	Boston, Mass.
24	204607	KWJB	Ga. s.	Wayfarer	23	19	48.4	12.2	5.5	1907	do.
25	226399		Ga. s.	Wayfarer	23	16	44.0	15.7	5.5	1927	Keyport, N. J.
26	226501	MGPB	Ol. s.	Wayfarer II	46	44	63.0	18.7	7.1	1927	Dorchester, N. J.
27	207359	LBKP	Ga. s.	Welcome	43	29	63.3	14.0	7.2	1910	Boston, Mass.
28	210173	LCRH	Ga. s.	Wendameen	35	16	59.2	17.0	8.2	1912	East Boothbay, Me.
29	214720		Ga. s.	Wendy	23	13	55.0	11.5	5.5	1913	Madisonville, La.
30	213797	LFQW	Ga. s.	Weona II	79	73	58.2	17.1	5.0	1915	St. Augustine, Fla.
31	222130		Ga. s.	Weronah	20	13	55.0	10.1	5.0	1922	New York, N. Y.
32	220205		Ga. s.	Wenonah II	143	97	120.0	18.2	9.3	1920	do.
33	110889	LDJN	Ga. s.	West Wind	42	29	78.0	13.0	7.2	1899	Baltimore, Md.
34	223142		Ga. s.	Westover	75	25	104.3	14.9	8.6	1918	Annapolis, Md.
35	216935		Ga. s.	Westward	17	14	63.2	13.2	5.7	1915	Oakland, Calif.
36	223031		Ol. s.	Westward	90	65	80.2	18.7	9.4	1924	Dockton, Wash.
37	220138	MBGF	Ga. s.	Westerly	33	23	62.6	12.2	5.9	1920	Seattle, Wash.
38	220107		Ga. s.	Westmoreland	16	11	36.0	15.5	4.2	1920	Osterville, Mass.
39	210434	LQWM	Ga. s.	Wethen	63	26	73.5	14.8	7.1	1912	Port Clinton, Ohio
40	225481		Ga. s.	Wetona	24	18	55.0	15.2	8.2	1926	Los Angeles, Calif.
41	217402		Ga. s.	Whereaway	70	47	67.0	19.1	5.3	1918	Palm Beach, Fla.
42	201109	KTFR	Ga. s.	Whiteaway	49	45	54.6	16.6	4.4	1904	Tarrytown, N. Y.
43	225700		Ga. s.	Whim II	19	13	47.0	11.6	5.2	1926	Bayonne, N. J.
44	201245		Ga. s.	Whiporee	27	24	58.7	11.1	5.9	1904	Islesboro, Me.
45	225776	MGDQ	Ga. s.	Whippet	46	31	64.6	13.7	7.2	1926	Quincy, Mass.
46	222443		Ga. s.	Whisper	45	26	60.4	14.0	6.3	1921	Trenton, Mich.
47	211164		Ga. s.	Whistler	18	16	44.2	12.5	7.0	1913	Norwalk, Conn.
48	211182	LCVT	Ga. s.	Whistler	23	22	45.3	13.3	8.0	1913	Thomaston, Mo.
49	210092		Ga. s.	Whistler	31	22	53.6	15.5	8.1	1919	East Boothbay, Me.
50	221722		Ga. s.	Whistler	18	14	37.0	15.9	4.0	1921	Patchogue, N. Y.
51	221263	MCSN	Ga. s.	Whitecap II	65	50	72.9	15.4	7.6	1921	Boston, Mass.
52	225954	MGFS	Ga. s.	White Cloud	37	33	66.4	16.1	8.1	1926	Salisbury, Md.
53	100642	KNFD	Ga. s.	White Heather	16	8	42.0	13.5	6.3	1897	Tottenville, N. Y.
54	225430		Ga. s.	White Heron	23	15	47.7	14.3	5.8	1926	Newport Beach, Calif.
55	220021		Ga. s.	White Lyne	28	23	60.0	11.2	5.8	1917	Bristol, R. I.
56	116871		Ga. s.	White Pelican	61	55	72.7	15.8	5.1	1898	Daytona, Fla.
57	206947		Ga. s.	White Plume	29	20	48.6	13.4	4.4	1909	Mount Vernon, Wash.
58	220322		Ga. s.	Whiz	46	24	70.6	13.1	5.7	1920	Newburyport, Mass.
59	226476		Ga. s.	Who	55	37	67.2	14.5	6.3	1927	Manitowoc, Wis.
60	200017		Ga. s.	Widgeon	27	17	53.5	15.2	7.3	1903	Osterville, Mass.
61	223629		Ga. s.	Wig Wag	28	19	60.5	10.5	6.0	1924	New York, N. Y.
62	223933		Ga. s.	Wikiwiki Pau	39	32	52.8	13.5	5.1	1924	Manitowoc, Wis.
63	225192		Ga. s.	Wilanna	80	54	66.0	19.2	5.9	1925	Salisbury, Md.
64	207831		Ga. s.	Wilanldn	36	21	62.8	13.5	6.5	1910	South Boston, Mass.
65	224459		Ga. s.	Wilberta	21	14	47.4	12.0	6.1	1925	Los Angeles, Calif.
66	218540		Ga. s.	Wildcat IV	22	13	53.9	11.7	5.0	1919	Boston, Mass.
67	76908	LQWN	Ga. s.	Wild Duck	27	20	56.0	17.2	5.2	1890	Pocomoke City, Md.

¹ Formerly ga. y. Patricia.

² Formerly ga. y. {
 a Luego II.
 b Almax II.
 c Elizabeth.
 d Marklirene.

³ Formerly ga. y. Ebris.
⁴ Formerly U. S. Navy ga. s. Warbug.

⁵ Formerly {
 a British ga. y. La Sirene.
 b Early Dawn V.

⁶ Formerly ga. y. Rival II.

⁷ Formerly ga. y. {
 a Neshaminy.
 b Sablarita.
 c Endora II.
 d Mettabec.

⁸ Formerly ga. s. Vagabond.

⁹ Formerly ga. y. {
 a Jule.
 b Jane Ann.
 c Brimic.
 d Emily.

Line No.	Crew	Horsepower	Name of owner	Home port	Address of owner
1	2	80	R. R. M. Carpenter.....	Wilmington, Del.....	Du Pont Building.
2	1	125	W. J. Lake.....	Seattle, Wash.....	809 Central Building.
3	3	360	Walter H. Dippincott.....	Philadelphia, Pa.....	410 Chestnut Street.
4	1	60	Maxwell S. Hart.....	Hartford, Conn.....	New Britain, Conn.
5	2	550	C. S. Howard.....	San Francisco, Calif.....	1601 Van Ness Avenue.
6	1	125	Howard F. Metcalf.....	Boston, Mass.....	Holyoke, Mass.
7	1	25	John Weller.....	New York, N. Y.....	Carlstadt, N. J.
8	10	140	Robert W. Allen.....	Chicago, Ill.....	New York Athletic Club.
9	4	30	H. W. Jeffers.....	Tacoma, Wash.....	Olympia, Wash.
10	6	75	Harvey S. Bissell.....	Los Angeles, Calif.....	La Crescenta, Calif.
11	2	20	Harvey J. Flint.....	Providence, R. I.....	201 Waterman Street.
12	3	400	Harry Preston.....	Bridgeport, Conn.....	General Delivery.
13	37	1,800	Harrison Williams.....	New York, N. Y.....	60 Broadway.
14	1	35	John J. Martin.....	Boston, Mass.....	1 Court Street.
15	2	75	Elwood R. Kirby.....	Philadelphia, Pa.....	1202 Spruce Street.
16	3	600	Cameron B. Waterman.....	Detroit, Mich.....	688 East Fort Street.
17	3	65	R. P. Dobson.....	Baltimore, Md.....	Relay, Md.
18	1	18	Harkness Edwards.....	New York, N. Y.....	East Hampton, N. Y.
19	2	65	Walter Nyburn.....	do.....	346 Manida Street.
20	2	5	G. A. O. Halff.....	Corpus Christi, Tex.....	San Antonio, Tex.
21	2	60	Lucile M. Jones.....	Miami, Fla.....	Coral Gables, Fla.
22	1	24	John E. A. Snaby.....	New York, N. Y.....	318 Eighty-fifth Street (B.).
23	3	32	Lockwood W. Fogg.....	Philadelphia, Pa.....	Port Norris, N. J.
24	3	25	George R. Hill.....	Tampa, Fla.....	St. Petersburg, Fla.
25	1	80	Anna D. Clarke.....	New York, N. Y.....	Bogota, N. J.
26	3	30	Lockwood W. Fogg.....	Philadelphia, Pa.....	Port Norris, N. J.
27	3	75	William H. Johns.....	New York, N. Y.....	383 Madison Avenue.
28	4	65	Paul O. L'Amoreaux.....	Chicago, Ill.....	208 South La Salle Street.
29	2	40	William O. Brelsacker.....	New Orleans, La.....	139 North Clark Street.
30	4	50	F. W. Denton.....	St. Augustine, Fla.....	Daytona Beach, Fla.
31	2	300	Walter G. Ladd.....	New York, N. Y.....	Far Hills, N. J.
32	5	500	James A. Stillman.....	do.....	75 Wall Street.
33	2	75	Dominick Rivara.....	do.....	Arverne, L. I.
34	5	220	Richard Crane.....	Norfolk, Va.....	Westover, Va.
35	3	40	Edward M. Mills.....	San Francisco, Calif.....	534 Battery Street.
36	3	110	Campbell Church.....	Seattle, Wash.....	Eugene, Ore.
37	3	500	E. W. Murphy.....	Los Angeles, Calif.....	247 South Central Avenue.
38	1	40	Lewis W. Brander.....	New York, N. Y.....	250 West Fifty-seventh Street.
39	3	230	Williamson Veneer Co. (Md.).....	Baltimore, Md.....	Baltimore and Eighth Streets.
40	2	40	Lewis S. Stone.....	Los Angeles, Calif.....	221 South Wilton Place.
41	4	150	Mrs. Herbert Wadsworth.....	Miami, Fla.....	Box 1774.
42	2	75	Claude Nolan.....	Jacksonville, Fla.....	1001 Main Street.
43	1	94	Lulu H. Drummond.....	New York, N. Y.....	Bay Shore, N. Y.
44	1	85	Stanley W. Ferguson.....	Boston, Mass.....	Waban, Mass.
45	4	360	Olyver G. Jennings.....	Bridgeport, Conn.....	Fairfield, Conn.
46	3	700	Herbert L. Pratt.....	New York, N. Y.....	26 Broadway.
47	1	37	Irene M. Stulz.....	Newark, N. J.....	Fanwood, N. J.
48	2	50	Walter F. Seymour.....	Providence, R. I.....	Barrington, R. I.
49	3	40	Edward Brayton.....	Fall River, Mass.....	24 Bedford Street.
50	2	50	Anson W. Hard.....	New York, N. Y.....	West Sayville, N. Y.
51	3	160	J. S. Joyce.....	Chicago, Ill.....	1058 McCormick Building.
52	4	100	Charles D. Folson.....	New York, N. Y.....	512 Fifth Avenue.
53	1	15	Walter F. Carling.....	do.....	Hoboken, N. J.
54	2	75	G. S. Donaldson.....	Los Angeles, Calif.....	1144 South Olive Street.
55	1	400	John H. Gregory.....	New York, N. Y.....	Red Bank, N. J.
56	4	50	Charles Sumner Bird.....	do.....	15 William Street.
57	1	25	S. I. Cullan.....	Seattle, Wash.....	2923 Westlake Avenue N.
58	3	450	Samuel C. Davis.....	St. Louis, Mo.....	220 Security Building.
59	4	400	Albert L. Pack.....	Chicago, Ill.....	Southmoor Hotel.
60	3	12	Frank E. Gannett.....	Rochester, N. Y.....	Times Union Building.
61	4	600	Howard S. Borden.....	New York, N. Y.....	90 Worth Street.
62	2	70	A. L. Kirby.....	New Orleans, La.....	1008 Orleans Street.
63	6	130	William J. Freihofer.....	Philadelphia, Pa.....	Twentieth Street and Indiana Avenue.
64	3	80	Maja Leon Berry.....	do.....	Toms River, N. J.
65	1	75	George C. Greve.....	Los Angeles, Calif.....	1555 Poinsettia Place.
66	2	260	William T. Mann.....	Gloucester, Mass.....	Manchester, Mass.
67	1	37	E. Blanchard Robey.....	Norfolk, Va.....	Colonial Beach, Va.

10 Formerly ga. y. Modesty.
 11 Formerly ga. y. Sea Bass.
 12 Formerly ^a U. S. Navy S. C. 409.
^b ga. s. B. No. 409.
 13 Formerly ga. y. Sea Fox.
 14 Formerly ga. y. Quakeress.
 15 Formerly ga. y. Whim.
 16 Formerly ga. y. Shadow F.
 17 Formerly ga. s. Irex.

18 Formerly ^a U. S. Navy ga. s. Shark.
^b ga. s. Safety First.
 19 Formerly ga. y. Sweetheart.
 20 Formerly ga. y. ^a Cruiser III.
^b Tantrum.
^a Ja Da.
 21 Formerly ga. y. ^b Marionette.
^c Topaz.
 22 Formerly schooner J. M. Landeman.

Line No.	Official No.	Signal letters	Rig	Name of yacht	Tonnage		Register dimensions			When built	Where built
					Gross	Net	Length	Breadth	Depth		
MOTOR YACHTS—											
Continued											
1	222905	MFCW	Ga. s.	WILDFIRE.....	82	76	75.6	20.5	12.7	1923	Bristol, R. I.
2	225046		Ga. s.	Willalde.....	24	16	50.0	13.0	5.1	1926	Bayonne, N. J.
3	220387	MGKS	Ga. s.	Willann II.....	85	68	77.5	15.0	7.2	1927	New York, N. Y.
4	204522		Ga. s.	Williams, 18 (composite).....	41	28	80.5	12.5	6.0	1907	do.
5	224907		Ga. s.	Willie M.....	16	11	46.3	10.0	5.6	1920	Norfolk, Va.
6	225977		Ga. s.	Wilsonia.....	17	15	33.8	10.2	5.2	1926	Seattle, Wash.
7	226570		Ga. s.	Winara II.....	17	12	44.0	10.0	5.5	1927	New York, N. Y.
8	224206		Ga. s.	Windjammer.....	23	21	50.3	15.6	5.2	1924	Bay Head, N. J.
9	225155		Ga. s.	Windswept.....	89	60	79.6	19.8	5.8	1925	Olayton, N. Y.
10	204325	KWFS	Ga. s.	WINDWARD.....	63	54	79.3	19.5	8.7	1907	New York, N. Y.
11	200314	KSRD	Ol. s.	Wing and Wing.....	16	12	45.3	9.8	7.2	1903	Newport, R. I.
12	223433		Ga. s.	Wingfoot.....	8	6	30.3	9.2	4.7	1924	Seattle, Wash.
13	220729		Ga. s.	Winifred.....	14	10	40.7	9.9	4.7	1920	do.
14	226140		Ga. s.	Winifred.....	14	12	38.0	11.5	4.7	1926	do.
15	212313	LDMJ	Ga. s.	Winifred II.....	87	59	89.8	16.6	7.7	1914	Boston, Mass.
16	216431		Ga. s.	Winifred II.....	21	17	49.9	11.2	5.9	1918	Chicago, Ill.
17	224623		Ga. s.	Winkus.....	23	15	45.7	13.0	6.1	1925	Boothbay Harbor, Me.
18	81691	KPVN	Ga. s.	Winnebago.....	17	14	52.0	14.0	6.0	1900	North Haven, Me.
19	210178		Ga. s.	Winnetka II.....	16	13	50.5	10.2	4.0	1910	New York, N. Y.
20	220375		Ga. s.	Winnetka III.....	43	38	60.8	14.0	6.5	1920	Mainetowoc, Wis.
21	203966	KVWR	Ga. s.	Winsome (composite).....	49	30	67.8	16.8	10.3	1907	Bristol, R. I.
22	207103		Ga. s.	Winsome.....	32	31	42.8	13.0	7.1	1909	Terminal Island, Calif.
23	225640		Ga. s.	Winthrop.....	15	10	36.6	11.5	4.9	1925	Gig Harbor, Wash.
24	81859		Ga. s.	Witchcraft II.....	19	13	48.2	13.0	7.0	1903	Boston, Mass.
25	210025		Ga. s.	Wiwoka.....	29	25	55.9	12.1	5.2	1912	South Boston, Mass.
26	206503	LBDV	Ga. s.	Wonalos.....	104	60	115.2	15.8	9.8	1909	Boston, Mass.
27	216601		Ga. s.	Wyndcrest II.....	26	18	65.5	12.0	4.9	1918	East Greenwich, R. I.
28	220472	MBGP	Ga. s.	Yank.....	26	18	57.9	10.4	6.4	1917	Nyack, N. Y.
29	214204		Ga. s.	Yankee.....	20	18	43.5	15.0	5.8	1906	San Francisco, Calif.
30	206849	LCDT	Ga. s.	Yankee II.....	28	27	43.0	16.6	5.7	1909	College Point, N. Y.
31	206940		Ga. s.	Yankee Boy.....	14	12	37.2	10.8	3.8	1909	Seattle, Wash.
32	225422		Ga. s.	Yankee Girl.....	16	12	43.9	12.0	6.7	1926	East Boothbay, Me.
33	222824		Ga. s.	Yannough.....	26	17	51.9	13.8	5.8	1923	Osterville, Mass.
34	222667		Ga. s.	Yeo-Ho.....	23	15	45.4	12.0	6.0	1922	Woolwich, Me.
35	212324		Ol. s.	Ylarba.....	70	67	96.3	14.4	7.8	1914	Los Angeles, Calif.
36	223093	MFGB	Ga. s.	Ynot.....	18	14	50.2	9.7	4.6	1923	Stamford, Conn.
37	224747		Ga. s.	Yo-Ho.....	20	11	48.3	10.0	6.0	1925	Bath, Me.
38	218571		Ga. s.	Yolanda.....	108	90	80.6	19.2	6.0	1919	New York, N. Y.
39	224019		Ga. s.	Yoreda.....	34	17	59.4	13.3	4.7	1924	Bay City, Mich.
40	222101	MDNW	Ga. s.	You'll Do.....	19	15	49.8	10.3	6.5	1922	Stamford, Conn.
41	222140		Ga. s.	Yuka.....	8	7	32.3	8.6	4.5	1922	Seattle, Wash.
42	218855		Ga. s.	Yukpa.....	26	21	52.0	12.3	5.1	1912	New Orleans, La.
43	201727	KTQV	Ga. s.	Yuma.....	16	11	43.0	13.0	3.2	1904	Miami, Fla.
44	223756		Ga. s.	Yvoanne.....	16	11	44.0	12.6	6.7	1924	Thomaston, Me.
45	213293	LFKG	Ga. s.	Zahma.....	75	58	79.7	20.7	9.8	1915	Boston, Mass.
46	201018		Ga. s.	Zaida.....	18	17	45.0	12.4	6.1	1904	Bristol, R. I.
47	222405	MDRT	Ol. s.	ZALOPHUS.....	300	204	119.4	21.4	11.4	1922	New York, N. Y.
48	220670		Ga. s.	Zalophus, jr.....	20	14	52.2	10.5	5.0	1920	do.
49	226645		Ga. s.	Zamette.....	19	15	45.0	10.5	5.0	1927	Wilmington, Del.
50	226659	MGNH	Ga. s.	Zapala.....	159	138	111.2	19.8	8.2	1927	Stamford, Conn.
51	221677		Ga. s.	Zeeland.....	36	32	52.5	13.0	6.0	1907	Essington, Pa.
52	212306		Ga. s.	Zenith.....	57	34	72.6	14.5	7.5	1914	Boston, Mass.
53	224223	MFQK	Ga. s.	Zenithla.....	91	77	77.7	17.1	8.1	1924	Camden, N. J.
54	206281		Ga. s.	Zenya.....	33	27	59.0	13.7	7.0	1909	Greenwich, Conn.
55	219296	LTWV	Ga. s.	Zigan.....	33	28	47.5	14.0	6.7	1919	Camden, N. J.
56	224911		Ga. s.	Zigzag.....	9	6	33.4	8.1	3.6	1916	New York, N. Y.
57	206848		Ga. s.	Zina.....	9	6	35.5	9.0	4.2	1908	Winslow, Wash.
58	225365	MFVN	Ga. s.	Zingane II.....	73	58	78.3	14.5	6.5	1926	New York, N. Y.
59	219887	LWQM	Ga. s.	Zingara.....	23	11	52.0	14.6	6.5	1920	Thomaston, Me.
60	225716		Ga. s.	Zingara.....	23	17	50.1	14.2	6.6	1926	East Boothbay, Me.
61	205921	KWST	Ga. s.	Zipalong.....	30	20	78.6	11.2	6.3	1907	South Boston, Mass.
62	220473		Ga. s.	Zipalong.....	18	12	48.0	10.0	5.3	1927	New York, N. Y.
63	223755	MFLJ	Ol. s.	Zodiac.....	142	84	111.4	25.2	11.5	1924	East Boothbay, Me.
SAILING YACHTS											
64	224857	MFSW	Sch.	Advance.....	56	56	78.3	16.7	11.0	1925	Oslo, Norway
65	215464		Ywl.	Algonkin.....	19	19	45.0	13.5	5.5	1913	West De Pere, Wis.

¹ Formerly ga. y. Grayling.² Formerly U. S. N. sl. s. 5450.³ Formerly fa ga. y. Windward.⁴ Formerly fb British ga. y. Windward.⁵ Formerly U. S. N. ga. s. Donalro.⁶ Formerly fa ga. y. Emily.⁷ Formerly fb ga. s. Mary Jane.⁸ Formerly ga. y. Idylease III.⁹ Formerly ga. y. Monaloo.¹⁰ Formerly ga. y. fa Enterprise.¹¹ Formerly ga. y. fb Scattergood II.¹² Formerly ga. y. fa Emeline.¹³ Formerly ga. y. fb Utoka.¹⁴ Formerly ga. s. Flowene.

Line No.	Crew	Horsepower	Name of owner	Home port	Address of owner
1	10	75	Ormsby M. Mitchel.....	New York, N. Y.....	65 Broadway.
2	1	180	W. Warren Barbour.....	do.....	90 Franklin Street.
3	4	200	Rosedale Realty Co. (R. I.).....	Providence, R. I.....	275 Westminster Street.
4	4	300	B. M. Reaves.....	New York, N. Y.....	Ansonia Hotel.
5	1	42	Kendall J. Minot.....	Washington, D. C.....	1421 Ames Place NE.
6	1	90	Dr. J. T. Wilson.....	Seattle, Wash.....	Economy Market Building.
7	2	300	New York Yacht, Launch & Engine Co. (N. Y.).....	New York, N. Y.....	Morris Heights, N. Y.
8	2	40	Edward Crabbe.....	Philadelphia, Pa.....	Toms River, N. J.
9	2	100	John W. Gates.....	Cape Vincent, N. Y.....	Chittenango, N. Y.
10	6	70	Harry C. Fisher.....	Los Angeles, Calif.....	Long Beach, Calif.
11	2	20	Myles A. Fraser.....	Cleveland, Ohio.....	354 Lender-News Building.
12	1	35	Oakley Maxwell.....	Seattle, Wash.....	1108 Harvard Avenue North.
13	2	400	Dwight Whiting.....	Los Angeles, Calif.....	325 Union Oil Building.
14	1	40	Adolph Schmidt.....	Seattle, Wash.....	Olympia, Wash.
15	2	200	Sunny Point Packing Co. (Wash.).....	Ketchikan, Alaska.....	
16	1	90	Louis A. Well.....	New Orleans, La.....	500 Canal Street.
17	2	45	Colby L. Chester, jr.....	Bridgeport, Conn.....	Greenwich, Conn.
18	3	15	Arthur O. Harvey.....	Boston, Mass.....	Harvey Steel Road.
19	2	80	R. S. Ledsinger.....	Brunswick, Ga.....	
20	3	200	Ayres Boal.....	Chicago, Ill.....	122 South Michigan Avenue.
21	4	60	John L. Saltonstall.....	Boston, Mass.....	50 Congress Street.
22	3	40	Hubert T. Morrow.....	Los Angeles, Calif.....	3913 Twenty-seventh Street.
23	1	b 30	Arthur I. Watson.....	Tacoma, Wash.....	2715 North Union Avenue.
24	1	10	Franklin C. Sullivan.....	New York, N. Y.....	61 West Ninety-sixth Street.
25	3	40	Edward E. Bradley.....	New London, Conn.....	Stonington, Conn.
26	9	500	Charles T. Aldrich.....	Providence, R. I.....	230 Hope Street.
27	3	400	Ethel du Pont Barksdale.....	New York, N. Y.....	1068 Fifth Avenue.
28	4	220	George R. Dyer.....	do.....	Roslyn, N. Y.
29	1	12	Charles E. Miller.....	San Francisco, Calif.....	Berkeley, Calif.
30	2	24	North & East Chartering Corporation (N. Y.).....	New York, N. Y.....	15 William Street.
31	1	50	George C. Richard.....	Seattle, Wash.....	Box 206.
32	2	25	George William Warren.....	New York, N. Y.....	117 East Sixty-second Street.
33	2	50	Frederick E. Jones.....	Boston, Mass.....	95 South Street.
34	2	60	Fred L. Woodworth.....	Detroit, Mich.....	229 Federal Building.
35	2	150	Joham W. Bixby.....	Los Angeles, Calif.....	Long Beach, Calif.
36	2	450	Anton E. Walbridge.....	New York, N. Y.....	Roslyn, L. I.
37	2	600	W. H. Nichols, jr.....	do.....	40 Rector Street.
38	6	200	State Conservation Department of New York State.....	do.....	Times Building.
39	3	250	Aaron De Roy Motor Car Co. (Mich.).....	Detroit, Mich.....	4462 Woodward Avenue.
40	2	120	Walter E. Sachs.....	Bridgeport, Conn.....	Darien, Conn.
41	1	16	Paul Webb.....	Seattle, Wash.....	1520 L. O. Smith Building.
42	1	55	Dr. R. A. Tudury.....	New Orleans, La.....	1504 Elysian Fields Avenue.
43	2	18	James S. Thompson.....	Miami, Fla.....	General delivery.
44	2	20	Andrew J. Peters.....	Rockland, Me.....	North Haven, Me.
45	5	80	A. M. Andrews.....	New York, N. Y.....	15 William Street.
46	2	6	Martha S. Ratsey.....	do.....	Pelham Manor, N. Y.
47	8	360	John Ringling.....	do.....	636 Fifth Avenue.
48	3	150	do.....	do.....	Do.
49	2	100	Zalmon G. Simmons, jr.....	Bridgeport, Conn.....	Greenwich, Conn.
50	8	700	Howard E. Coffin.....	Brunswick, Ga.....	Sapelo, Ga.
51	1	27	Lin G. Greene.....	Oswego, N. Y.....	Mansville, N. Y.
52	3	100	E. F. McDonald, jr.....	Chicago, Ill.....	310 South Michigan Avenue.
53	8	285	Frank B. Shutts.....	Miami, Fla.....	1438 South Bay Shore Drive.
54	3	50	Morgan L. Eastman.....	Chicago, Ill.....	72 West Adams Street.
55	3	35	C. O. Codrington.....	Beaufort, N. C.....	Charlotte, N. C.
56	1	40	L. O. Graves.....	Seattle, Wash.....	94 Stewart Street.
57	1	16	Wm. B. Spalding.....	do.....	127 Eleventh Avenue N.
58	6	1,100	E. S. Moore.....	New York, N. Y.....	250 Park Avenue.
59	3	18	W. H. Yule.....	Los Angeles, Calif.....	Santa Barbara, Calif.
60	2	40	A. J. Drexel, Paul.....	Philadelphia, Pa.....	Radnor, Pa.
61	3	100	Albert H. Henderson.....	New York, N. Y.....	78 Patchen Avenue (B.).
62	1	180	E. W. Clark.....	Philadelphia, Pa.....	321 Chestnut Street.
63	8	b140	R. W. and J. S. Johnson.....	New York, N. Y.....	New Brunswick, N. J.
64	7	-----	John S. Lawrence.....	Boston, Mass.....	89 Franklin Street.
65	2	-----	Herbert A. Macpherson.....	Milwaukee, Wis.....	Green Bay, Wis.

11 Formerly ga. y. Velero.
 12 Formerly ga. s. Kathmar III.
 13 Formerly ga. y. a Murelett.
 b Seyon II.
 14 Formerly ga. y. Margaret.
 15 Formerly ga. y. Major.

16 Formerly ga. y. a Minnemac II.
 b Lady Guyon.
 17 Formerly ga. s. a Lloyd W. Barry.
 b Farallon.
 18 Formerly ga. y. Gansetta.

Line No.	Official No.	Signal letters	Rig	Name of yacht	Tonnage		Register dimensions			When built	Where built
					Gross	Net	Length	Breadth	Depth		
SAILING YACHTS—											
Continued											
1	207414	LBMH	Slp.	Alice	17	14	47.0	12.0	7.0	1910	Boston, Mass.
2	211332	LDBP	Sch.	Alice	16	16	51.3	11.2	6.5	1913	New York, N. Y.
3	214162		Sch.	Amorilla	41	35	68.0	16.5	9.3	1916	Boston, Mass.
4	211097	LCVG	Slp.	Audlamo	33	25	57.0	14.5	9.2	1913	Bristol, R. I.
5	202993	KVID	Sch.	Aurelia	49	43	65.6	18.0	10.4	1906	Boston, Mass.
6	204104	KWDJ	Slp.	Avenger (composite)	34	21	58.0	14.3	9.1	1907	Bristol, R. I.
7	213973	LFVJ	Slp.	Banstea	22	22	51.0	14.4	8.6	1916	do.
8	206597		Sch.	Black Duck	22	22	58.7	15.7	6.4	1909	East Boothbay, Me.
9	211176	LCVR	Slp.	Carolina	33	25	57.0	14.5	9.2	1913	Bristol, R. I.
10	224938		Sch.	Charman	20	17	50.5	12.0	7.5	1925	Bath, Me.
11	211130	LCVK	Slp.	Chlora	33	25	57.0	14.5	9.2	1913	Bristol, R. I.
12	127632	KRPS	Sch.	Clarissa	43	38	67.0	17.0	8.1	1901	East Boothbay, Me.
13	213967	LFTW	Slp.	Cockatoo	22	22	51.0	14.4	8.6	1916	Bristol, R. I.
14	211225	LCWP	Sch.	Constance	46	38	73.0	17.4	9.8	1913	Boston, Mass.
15	126346	KDJB	Sch.	Coronet	160	152	118.7	27.0	11.7	1885	Brooklyn, N. Y.
16	127659	KRSD	Sch.	Cygnat	29	26	58.1	15.0	7.7	1902	Boston, Mass.
17	111331	LBDG	Slp.	Dolly	17	15	44.8	12.3	6.6	1901	do.
18	201063	KTVB	Slp.	Doris	41	28	61.2	15.1	10.0	1905	Bristol, R. I.
19	208534	LBVH	Sch.	ELENA	206	158	112.0	26.7	17.6	1911	do.
20	203493	LBTV	Slp.	Flying Cloud (composite)	23	23	50.0	14.0	9.6	1911	do.
21	215427	LJIPV	Slp.	Georgia	16	16	49.2	12.0	6.9	1917	City Island, N. Y.
22	215496	LIIRT	Slp.	Gray Dawn	16	16	49.2	12.0	6.9	1917	do.
23	205146		Sch.	Hawhill	34	34	60.8	16.9	7.5	1908	Honolulu, Hawaii
24	96376	KNDB	Sch.	HILDEGARDE	184	145	105.0	26.0	19.5	1897	Wilmington, Del.
25	90556		Slp.	Humna	25	21	55.5	14.3	8.0	1901	Bristol, R. I.
26	111237	KPIIB	Sch.	Ilkamo	51	44	61.1	17.5	7.0	1899	East Boothbay, Me.
27	211096	LCVF	Slp.	Ibis	33	33	57.0	14.5	9.2	1913	Bristol, R. I.
28	100788	KSNJ	Sch.	INGOMAR	142	113	97.0	24.2	11.0	1903	do.
29	203929	KVWM	Sch.	Irolita (composite)	49	30	67.8	16.8	10.3	1907	do.
30	208629		Slp.	Joyant	16	10	48.0	11.5	7.2	1911	do.
31	206208	LBOJ	Slp.	Kallinga (composite)	27	18	49.0	13.0	8.6	1909	do.
32	213969	LFVQ	Slp.	Katharine	22	22	51.0	14.4	8.6	1916	do.
33	14473	KGHM	Sch.	KATRINA	62	59	73.0	20.1	10.3	1888	City Island, N. Y.
34	204296	LBMQ	Sch.	La Valera	35	35	57.0	17.5	7.3	1907	Dockton, Wash.
35	216033		Sch.	Lady Ada	28	28	58.1	16.3	5.1	1903	San Francisco, Calif.
36	203497	KVQD	Ywl.	Lasca	32	32	57.3	15.4	7.2	1906	Gloucester, Mass.
37	221249		Sch.	Liria	55	49	75.0	19.0	8.5	1921	Friendship, Me.
38	222060	MFCP	Sch.	Lismore II	59	44	67.0	18.0	9.0	1923	Salisbury, Md.
39	225923	MGCS	Sch.	LYNX	60	37	83.0	17.8	9.7	1926	Lussinpiccolo, Italy
40	206345		Slp.	Mah-Pe	18	18	48.6	11.5	4.8	1909	Terminal Island, Calif.
41	92290		Slp.	Majel	6	5	28.9	9.6	5.0	1887	South Boston, Mass.
42	207608		Slp.	Marigold	22	19	52.4	13.5	7.1	1910	Boston, Mass.
43	225713	MGDF	Slp.	Marileo	23	19	48.0	14.3	8.7	1920	Bristol, R. I.
44	93204		Sch.	Mavis	32	31	58.7	15.9	7.8	1901	East Boothbay, Me.
45	210170		Slp.	Medora	28	28	62.2	14.5	7.5	1912	New York, N. Y.
46	215497	LHRV	Slp.	Mirago	16	16	49.2	12.0	6.9	1917	City Island, N. Y.
47	203981	KWBG	Sch.	Mistral	41	37	64.6	16.7	9.2	1907	Boston, Mass.
48	213971	LFVQ	Slp.	Mistral	22	22	51.0	14.4	8.6	1916	Bristol, R. I.
49	130473		Slp.	Nebula	16	15	35.0	12.2	7.7	1885	Boston, Mass.
50	215428	LHPW	Slp.	Nhijbus	16	16	49.2	12.0	6.9	1917	City Island, N. Y.
51	107721	KRMQ	Sch.	Norka	28	24	59.4	15.0	7.5	1902	South Boston, Mass.
52	213972	LFVH	Slp.	Pampero	22	22	51.0	14.4	8.6	1916	Bristol, R. I.
53	226461		Ywl.	Pandora	19	19	55.1	12.5	8.0	1914	Oslo, Norway
54	151000	KSLT	Slp.	Pellegrina	19	17	47.1	13.1	6.4	1903	Boston, Mass.
55	160865		Slp.	Petrel	19	19	48.9	13.4	8.2	1899	Marblehead, Mass.
56	223060	MDSP	Ywl.	POINSETTIA	61	35	84.5	19.6	10.0	1905	Geestemunde, Germany
57	203078	KVJG	Sch.	Princess (composite)	62	42	66.6	18.0	9.8	1906	Bristol, R. I.
58	212167	LDKT	Sch.	Resolute (composite)	99	59	91.5	21.1	12.0	1914	do.
59	200943		Ywl.	Rissa	19	19	39.3	14.3	5.2	1904	Gloucester, Mass.
60	213974	LFVK	Slp.	Rowdy	22	22	51.0	14.4	8.6	1916	Bristol, R. I.
61	225088	MGCW	Ywl.	Rugosa II	23	19	48.0	14.3	8.7	1926	do.
62	117086		Slp.	Sabina	17	17	47.4	16.0	4.4	1901	Grassy Point, N. Y.
63	213068	LFVB	Slp.	Sally Ann	22	22	51.0	14.4	8.6	1910	Bristol, R. I.
64	117041		Sch.	Scud	19	16	45.7	13.2	6.5	1901	South Boston, Mass.
65	213829	MDLT	Sch.	Seafarer	30	26	53.3	15.5	8.4	1914	Boston, Mass.
66	116216	KFGC	Sch.	Sea Fox	101	96	96.5	23.9	12.0	1888	Wilmington, Del.
67	213975	LFVM	Slp.	Shawara	22	22	51.0	14.4	8.6	1916	Bristol, R. I.

1 Formerly sc. y. Lehua.
 2 Formerly sl. y. {a Sumuri.
 {b Virginia.
 3 Formerly sch. Dervish.
 4 Formerly sl. y. Pauline.
 5 Formerly slp. Iroquois II.
 6 Formerly sc. y. Dolly Bowen.
 {a Radiant.
 {b Flying Cloud.
 7 Formerly sch.

8 Formerly slp. {a Ranger.
 {b Sakuntala.
 {c Ranger.
 {a Grayling.
 {b Mystic.
 {c Polaris II.
 9 Formerly slp.
 10 Formerly sl. y. Istalena.
 11 Formerly slp. Adventuress.
 12 Formerly sl. y. Maisle.

Line No.	Crew	Horsepower	Name of owner	Home port	Address of owner
1	3		Charles B. Keeler	Bridgeport, Conn.	Darlen, Conn.
2	2		Stuart D. Lansing	Cape Vincent, N. Y.	Chaumont, N. Y.
3	6		Herman Livingston	Albany, N. Y.	Greendale, N. Y.
4	4		W. K. Shaw	Boston, Mass.	160 State Street.
5	6		James Crosby Brown	Philadelphia, Pa.	1631 Walnut Street.
6	4		Howland Twombly	Boston, Mass.	84 State Street.
7	2		Henry L. Maxwell	New York, N. Y.	420 Park Avenue.
8	3		Alexander Forbes	Boston, Mass.	Milton, Mass.
9	5		George Nichols	Cleveland, Ohio	11 Thomas Street.
10	1		Bath Iron Works (Ltd.)	Bath, Me.	
11	5		Charles L. Harding	Boston, Mass.	Dedham, Mass.
12	7		Ell Kirk Price	Philadelphia, Pa.	709 Walnut Street.
13	3		Amory Coolidge	Boston, Mass.	141 Milk Street.
14	8		Seward Prosser	New York, N. Y.	16 Wall Street.
15	14		Kingdon Yacht Club (Me.)	Portland, Me.	Shiloh, Me.
16	5		Stanley M. Bolster	Boston, Mass.	10 State Street.
17	3		Morgan Butler	Boston, Mass.	77 Franklin Street.
18	3		Louise N. Grace	New York, N. Y.	Great Neck, N. Y.
19	22		William B. Bell	do.	635 Fifth Avenue.
20	4		Frank B. Draper	do.	41 East Forty-second Street.
21	3		Charles Lane Poor	do.	Dering Harbor, N. Y.
22	3		Philip H. Johnson	Philadelphia, Pa.	1608 Pine Street.
23	1		Lynden Bowring	Los Angeles, Calif.	336 Title Insurance Building.
24	25		Edward R. Coleman	Philadelphia, Pa.	Lebanon, Pa.
25	1		Edward A. Franks	Providence, R. I.	130 Ocean Street.
26	3		Charles S. Hamilton	New York, N. Y.	Greenport, N. Y.
27	6		Clinton H. Crane	do.	250 Park Avenue.
28	2		Sarah Ann Borden	Fall River, Mass.	Interlachen Farm.
29	3		Edward Walter Clark	Philadelphia, Pa.	321 Chestnut Street.
30	2		Howard F. Baxter	Chicago, Ill.	Grand Rapids, Mich.
31	3		W. Cameron Forbes	Boston, Mass.	Westwood, Mass.
32	3		Thomas H. Shepard	do.	201 Devonshire Street.
33	10		James B. Ford	New York, N. Y.	12 West Forty-fourth Street.
34	6		William G. Norris	Seattle, Wash.	114 Third Avenue.
35	1		Roland D. Fontana	San Francisco, Calif.	2125 Hyde Street.
36	4		Edward P. Morse, jr.	New York, N. Y.	80 Broad Street.
37	6		Mary C. Wheelwright	Bar Harbor, Me.	North East Harbor, Me.
38	4		Redmond Keresey, jr.	New York, N. Y.	150 William Street.
39	8		Nathaniel F. Ayer	Boston, Mass.	77 Franklin Street.
40	1		H. A. W. Dinning	San Francisco, Calif.	1357 Washington Street.
41	1		Frederick H. Greer	Rochester, N. Y.	4261 Lake Avenue.
42	2		William W. Nichols	Boston, Mass.	1039 Commonwealth Avenue.
43	3		Nora B. Cudahy	New Bedford, Mass.	Marion, Mass.
44	4		S. T. Hubbard	New York, N. Y.	Yonkers, N. Y.
45	6		F. Trubee Davison	do.	Locust Valley, N. Y.
46	2		T. J. S. Flint	do.	7 East Forty-second Street.
47	7		Howard E. Perry	Portland, Me.	52 Exchange Street.
48	2		William B. Bell	New York, N. Y.	635 Fifth Avenue.
49	2		Clinton Balmer	do.	Hotel Chelsea.
50	1		Edward P. Alker	do.	131 East Forty-sixth Street.
51	4		Fenner Ball	Providence, R. I.	11 Greene Street.
52	3		Chandler Hovey	Boston, Mass.	82 Devonshire Street.
53	1		George A. Armes	San Francisco, Calif.	1100 Sansome Street.
54	1		H. G. Leslie	New York, N. Y.	49 Wall Street.
55	3		Hodder Co. (Mass.)	Boston, Mass.	73 Tromont Street.
56	8		Walter Horne	Los Angeles, Calif.	Long Beach, Calif.
57	6		H. G. S. Noble	New York, N. Y.	42 Broadway.
58	13		E. Walter Clark	Philadelphia, Pa.	321 Chestnut Street.
59	1		John S. De Hart, jr.	Portland, Me.	Balleys Island, Me.
60	2		Holland S. Duell	New York, N. Y.	Yonkers, N. Y.
61	2		Russell Grinnell	Providence, R. I.	Exeter, R. I.
62	1		James R. Willis	New York, N. Y.	208 East Thirty-second Street.
63	3		E. D. Morgan, sr.	do.	25 West Forty-third Street.
64	1		Harry W. Weeks	Boston, Mass.	192 Milk Street.
65	2		Samuel B. Coffin	Albany, N. Y.	Hudson, N. Y.
66	10		Richard Upham	New York, N. Y.	Shoreham, N. Y.
67	4		William B. Bell	do.	635 Fifth Avenue.

¹³ Formerly sc. y. ^a Ranger.
^b Valkyra.
^c Timandra.
^d Waterwitch.
¹⁴ Formerly so. y. ^a Agatha.
^b Tammany.
^c Shawmut.
¹⁵ Formerly sl. y. Pampara.
¹⁶ Formerly German yl. Poinsettia.

¹⁷ Formerly sc. y. ^a Irolita.
^b Princess.
^c Virginia.
¹⁸ Formerly yl. y. ^a Taklesy.
^b Explorer.
¹⁹ Formerly sl. y. Jessica.
²⁰ Formerly so. y. Sibyl.
^{*} Now owned by Newcomb Carlton, but not yet redocumented.

Line No.	Official No.	Signal letters	Rig	Name of yacht	Tonnage		Register dimensions			When built	Where built
					Gross	Net	Length	Breadth	Depth		
SAILING YACHTS—											
Continued											
1	207197	LBJK	Slp.	Shinua (composite).....	34	21	58.0	14.3	9.1	1910	Bristol, R. I.....
2	211177	LCVS	Slp.	Spruce.....	33	25	57.0	14.5	9.2	1913	do.....
3	213976	LFVN	Slp.	Squaw.....	22	22	51.0	14.4	8.6	1916	do.....
4	211196	LCWF	Sch.	Tecuinseh.....	16	16	51.3	11.2	6.5	1913	New York, N. Y.....
5	145972		Slp.	Teva.....	24	15	51.3	14.5	6.7	1903	East Boothbay, Me.....
6	213970	LFVD	Slp.	Typhoon.....	22	22	51.0	14.4	8.6	1916	Bristol, R. I.....
7	200110		Sch.	Valmore.....	37	34	65.2	16.0	8.2	1903	South Boston, Mass.....
8	212344		Slp.	Vanille (bronze).....	99	99	95.9	22.5	10.6	1914	Boston, Mass.....
9	215429	LHQB	Slp.	Varuna.....	16	16	49.2	12.0	6.9	1917	New York, N. Y.....
10	111436		Slp.	Vega.....	22	22	52.0	13.6	7.0	1902	West Mystic, Conn.....
11	25314	KPJF	Sch.	Wai-Gar.....	30	30	56.5	16.4	6.4	1898	Tottenville, N. Y.....
UNRIGGED YACHTS											
12	105463		H. bt.	Agnes.....	30	28	56.5	17.8	6.2	1871	New York, N. Y.....
13	167941		H. bt.	AMARYLLIS.....	216	216	100.0	21.5	5.2	1920	Alexandria Bay, N. Y.....
14	162521		H. bt.	Arcadia.....	116	116	96.4	16.9	5.3	1905	Tottenville, N. Y.....
15	168330		H. bt.	Callie.....	23	23	32.0	12.0	2.2	1922	Brownsville, Ky.....
16	157546		H. bt.	Dora.....	33	33	58.0	11.2	3.6	1899	Alexandria Bay, N. Y.....
17	168328		H. bt.	Gus Lindsey.....	48	48	47.0	13.8	2.8	1922	Brownsville, Ky.....
18	42804		H. bt.	Haleyon.....	73	73	79.0	18.0	4.3	1898	Alexandria Bay, N. Y.....
19	44315		H. bt.	Idler.....	207	207	120.0	20.0	4.0	1897	Clinton, Iowa.....
20	164110		H. bt.	Lachina.....	164	164	90.0	19.0	4.6	1910	Alexandria Bay, N. Y.....
21	162418		H. bt.	La Duchesse.....	247	247	104.0	22.0	4.3	1903	do.....
22	48091		H. bt.	Lysander.....	171	171	83.0	20.0	5.6	1902	do.....
23	162172		H. bt.	Markatanna.....	262	262	119.0	29.0	4.5	1904	Clinton, Iowa.....
24	168288		H. bt.	Mary Lee.....	50	50	51.5	14.2	2.2	1922	Brownsville, Ky.....
25	164017		H. bt.	Nahma.....	102	102	81.0	21.9	1.0	1903	Rockport, Ont.....
26	56610		H. bt.	Reverle.....	74	74	55.0	18.0	3.6	1893	Alexandria Bay, N. Y.....
27	166535		H. bt.	Riverview.....	39	39	48.1	11.0	2.2	1916	Bowling Green, Ky.....
28	212955		H. bt.	Rusilla.....	35	32	47.9	15.4	5.0	1915	Nyack, N. Y.....
29	165666		H. bt.	Teal.....	62	62	47.0	16.6	2.9	1914	Detroit, Mich.....
30	166427		H. bt.	Tha Kimbley.....	38	38	50.5	12.8	3.3	1916	Bowling Green, Ky.....
31	169240		H. bt.	You & Me.....	31	31	35.3	13.0	2.5	1925	Alexandria Bay, N. Y.....
32	168667		H. bt.	Your Friend.....	27	27	38.8	16.0	2.9	1923	do.....

¹ Formerly sc. y. Whileaway.

² Formerly sl. y. ^(a) Malsie.
^(b) Monsoon.

Line No.	Crew	Horsepower	Name of owner	Home port	Address of owner
1	6	-----	Leonard Cozzens.....	New York, N. Y.....	15 East Fortleth Street.
2	5	-----	Herbert W. Hanan.....	do.....	Bridge and Front Streets (B.).
3	2	-----	A. T. Baker, jr.....	Philadelphia, Pa.....	Manayunk, Pa.
4	3	-----	George S. Tiffany.....	Bellfast, Me.....	Dark Harbor, Me
5	2	-----	C. W. Stose.....	San Diego, Calif.....	3045 Goldsmith Street.
6	1	-----	Charles Smithers.....	New York, N. Y.....	120 Broadway.
7	5	-----	Tidewater Charter Corporation (N. Y.).....	do.....	17 East Forty-second Street.
8	15	-----	Harry Payne Whitney.....	do.....	120 Broadway.
9	3	-----	James B. Ford.....	do.....	1790 Broadway.
10	4	-----	W. E. O. Eustis.....	Boston, Mass.....	131 State Street.
11	2	-----	Matt J. Walsh.....	Los Angeles, Calif.....	San Pedro, Calif.
12	1	-----	Melissa Folsey.....	New London, Conn.....	Howard Street.
13	2	-----	W. Charles Lipe.....	Cape Vincent, N. Y.....	Syracuse, N. Y.
14	2	-----	Mrs. Robert A. Osborne.....	Newark, N. J.....	
15	0	-----	James Brooks.....	Louisville, Ky.....	Brownsville, Ky.
16	2	-----	Robert E. Butler.....	Cape Vincent, N. Y.....	Forty Fort, Pa.
17	2	-----	W. H. Poteet.....	Louisville, Ky.....	Kyrook, Ky.
18	2	-----	Mabel C. Benedict.....	Cape Vincent, N. Y.....	Alexandria Bay, N. Y.
19	0	-----	Clinton Corn Syrup Refining Co. (Iowa).....	Des Moines, Iowa.....	Clinton, Iowa.
20	3	-----	Julius Breitenbach.....	Cape Vincent, N. Y.....	53 Warren Street.
21	2	-----	George O. Boldt estate.....	do.....	Alexandria Bay, N. Y.
22	2	-----	John H. Hayden.....	do.....	Do.
23	4	-----	Catherine D. Butterworth.....	Chicago, Ill.....	Moline, Ill.
24	0	-----	C. A. Hunt.....	Louisville, Ky.....	Kyrook, Ky.
25	2	-----	Charles E. Johnson.....	Cape Vincent, N. Y.....	
26	2	-----	Grace Lewis Cornwall.....	do.....	Beaver Falls, N. Y.
27	0	-----	Charles S. Nahm.....	Louisville, Ky.....	Bowling Green, Ky.
28	1	-----	Littleton Yent.....	Tampa, Fla.....	Fort Myers, Fla.
29	0	-----	Fred Swenson.....	Detroit, Mich.....	199 South Continental Street.
30	0	-----	Acaywek Club.....	Louisville, Ky.....	Bowling Green, Ky.
31	1	-----	Wm. H. Knell.....	Cape Vincent, N. Y.....	Alexandria Bay, N. Y.
32	1	-----	Jannie O'Brien.....	do.....	Do.

‡ Formerly sl. y. Rosalie.
 † Formerly sl. y. Uncas.

‡ Formerly houseboat Kia-Ora.
 † Formerly British houseboat Nahma.

INDEX TO COMPOUND NAMES

- Abbe, A. N. (enl. b.).
 Abbe, Merry (ga. s.).
 Achard, A. O. (st. w.).
 Adair, Robert (ga. s.).
 Adlar, Robin (st. s.).
 Ada, Lady (sch. y.).
 Adams, Cuyler (st. s.).
 Adams, John (st. s.).
 Adams, Lewis (st. p.).
 Adams, Quiney (bargo).
 Adams, Sam (ga. s.).
 Adams, Walter (st. s.).
 Adams, G. O. (st. s.).
 Adams, J. Q. (ga. s.).
 Adams, M. W. (st. s.).
 Adams, Ella B. (sch.).
 Adams, Jessie B. (st. s.).
 Adams, R. Mortimer (enl. b.).
 Adams, President (st. s.).
 Addis, W. D. (ga. s.).
 Addison, Josephine (st. s.).
 Addison, Mildred (sch.).
 Adole, Marlon (ol. s.).
 Adella, Ada (ga. s.).
 Adella, Mary (ga. s.).
 Adgato, Dorothy (st. s.).
 Adkins, Capt. (ga. s.).
 Adkins, Stella (ga. s.).
 Adler, Leopold (st. s.).
 Admiral, Port (sch.).
 Agussiz, R. L. (st. s.).
 Age, Golden (st. s.).
 Age, Steel (st. s.).
 Agnes, Ella (sch.).
 Agnes, Hetty (scow.).
 Agnes, Lizzie (bargo).
 Agnes, Mildred (ga. s.).
 Agnes, Roslo (sch.).
 Aid, Emergenoy (st. s.).
 Akin, David K. (gas.).
 Alabama, Fourth (st. s.).
 Ala, Mauna (st. s.).
 Alario, Joseph (ga. w.).
 Alaska, Pride of (ga. s.).
 Alaska, Star of (slp.).
 Albaugh, George A. (ga. s.).
 Albaugh, Harry F. (slp.).
 Al, Captain (ga. s.).
 Albert, Capt. (bargo).
 Alces, Ethel (ga. s.).
 Alden, Betty (st. s.).
 Alden, W. S. (bargo).
 Alden, Lady (ga. y.).
 Aldrich, Hattie L. (st. s.).
 Alexander, H. F. (st. s.).
 Alexander, H. G. (slp.).
 Alexander, Dorothy (st. s.).
 Alexander, Douglas (st. s.).
 Alexander, Emma (st. s.).
 Alexander, Onkey L. (st. s.).
 Alexander, Ruth (st. s.).
 Alfreda Bertie (ga. s.).
 Alice, Elizabeth (ga. s.).
 Alice, Lillie (sch.).
 Alice, Mary (ga. s.).
 Alice II, Mary (ga. y.).
 Alice, Virginia (ga. s.).
 Alighieri, Dante (ol. s.).
 Allen, Dorothy (ga. s.).
 Allen, Ethan (st. s.).
 Allen, Geroge (st. s.).
 Allen, Lee (ga. s.).
 Allen, Stella (ga. s.).
 Allinson, Nettie (ga. s.).
 Alles, Mattie J. (sch.).
 Allison, R. T. (ga. s.).
 Allmond, Katie (sch.).
 Allyn, G. S. (st. s.).
 Allyn, Horace A. (sch.).
 Alma, Bertha (ga. s.).
 Alphonse, Mary (ga. s.).
 Alvah, J. H. (ga. s.).
 Alyce, Lady (st. s.).
 Am-Pan (gas.).
 Almar, V. F. (bargo).
 Amberg, William A. (st. s.).
 Amboy, Perth (st. p.).
 Amboy, Perth (st. s.).
 Amella, Ann (slp.).
 Ames, K. L. (st. w.).
 Ames, Wm. D. (st. s.).
 America, Miss (ol. s.).
 America, Miss (ga. s.).
 America, Miss (ol. s.).
 American, Pan (ga. s.).
 American, Pan (st. s.).
 American, Pan (ga. s.).
 American, Latin (st. s.).
 American, South (st. s.).
 Amos, Wm. (ga. s.).
 Amsterdam, Now (st. p.).
 Amundson, Roald (ga. s.).
 Anacortes, City of (ga. s.).
 Anderson, G. A. (sch.).
 Anderson, S. B. (ga. s.).
 Anderson, T. W. (ga. s.).
 Anderson, W. D. (st. s.).
 Anderson, W. P. (gas.).
 Anderson, Crampton (st. s.).
 Anderson, Harry (slp.).
 Anderson, John (st. s.).
 Anderson, Bessie A. (ga. s.).
 Anderson, Malvina S. (gas.).
 Anderson, Olive M. (ga. s.).
 Andrew, A. Platt (ga. s.).
 Andrews, A. M. (enl. b.).
 Andrews, W. H. (st. s.).
 Andrews, Ella C. (sch.).
 Andrews, Maggie (sch.).
 Andrews, Matthew (st. s.).
 Angeles, City of (st. s.).
 Angeles, Los (st. s.).
 Angeles, The (st. s.).
 Ann, Agnes (ga. s.).
 Ann, Betsey (ga. p.).
 Ann, Betsey (st. w.).
 Ann, Elizabeth (sch.).
 Ann, Elizabeth (ga. s.).
 Ann, Lady (ga. y.).
 Ann, Hester (ga. s.).
 Ann III, Elizabeth (ga. y.).
 Ann, Margaret (sch.).
 Ann, Martha (sch.).
 Ann, Polly (ga. y.).
 Ann, Sulle (slp. y.).
 Ann, Sarah (ga. s.).
 Ann, Sarah (bargo).
 Ann, Vernetta (sch.).
 Anna, Mary (ga. s.).
 Anna, Polly (ga. s.).
 Anne, Kitty (ga. y.).
 Anne, Princess (ga. s.).
 Anne, Queen (st. p.).
 Annie, Lillian (ga. s.).
 Anthony, S. F. (ga. s.).
 Antoni, E. (ga. s.).
 Arbuckle, John (st. s.).
 Archambault, Gerald (enl.).
 Archbold, John D. (st. s.).
 Archer, J. (enl. b.).
 Archer, May (st. s.).
 Ardito, N. (ga. s.).
 Ark, Grocery (ga. s.).
 Armiger, J. C. (sch.).
 Armory, G. W. (ga. s.).
 Armstrong, D. M. (st. w.).
 Armstrong, A. W. (st. s.).
 Armstrong, Marilla (ga. s.).
 Armstrong, W. Ferdinand (bargo).
 Arnold, J. (st. s.).
 Arnold, O. M. (ol. s.).
 Arnold, Mary (st. s.).
 Arrow, Black (ga. s.).
 Arrow, Broad (st. s.).
 Arrow, China (st. s.).
 Arrow, Dixie (st. s.).
 Arrow, Empire (st. s.).
 Arrow, India (st. s.).
 Arrow, Japan, (st. s.).
 Arrow, Java (st. s.).
 Arrow, Levant (st. s.).
 Arrow, Red (ga. y.).
 Arrow, Royal (st. s.).
 Arrow, Standard (st. s.).
 Arrow, Sylvan (st. s.).
 Arrow, Yankee (st. s.).
 Arsanter, R. (ga. s.).
 Arundel, Anne (st. s.).
 Ashbridge, Samuel H. (sta. s.).
 Asher, Joseph (enl. b.).
 Ashley, J. S. (st. s.).
 Ashloy, Charles S. (ol. s.).
 Astel, John B. (st. s.).
 Atheus, Hudson (ga. s.).
 Atkinson, Margaret (ga. s.).
 Atterbury, W. W. (st. s.).
 Atwater, William C. (st. s.).
 Atwood, J. R. (ga. s.).
 Atwood, Edward S. (st. s.).
 Atwood, Fannie Belle (sch.).
 Auchincloss, John W. (st. s.).
 Aubrey, James (ga. s.).
 Auger, Fog (ga. s.).
 Augusta, Rosa (slp.).
 Augustus, A. A. (st. s.).
 Austin, Jr., J. B. (st. s.).
 Austin, Calvin (st. s.).
 Austin, William (sch.).
 Avalon, Georgie (ga. s.).
 Avent, Minnie (sch.).
 Avery, Marla (sch.).
 Avery, Edward P. (st. s.).
 Averill, Jas. K. (st. s.).
 Avotta, Helen (ga. s.).
 Avon, Fred (st. s.).
 Avon II, Fred (ol. y.).
 Avers, Frederick H. (ga. s.).
 Azul, Cerro (st. s.).
 Bach, Henrietta (sch.).
 Bachus, John G. (bargo).
 Bacon, Granville R. (sch.).
 Baer, Beatrice (st. s.).
 Baker, Ethel (enl. b.).
 Bailey, F. A. (st. s.).
 Bailey, Ann (st. p.).
 Bailey, Bill (scow).
 Bailey, Harry F. (bargo).
 Bailey, Joseph (ga. s.).
 Bailey, Senator (st. s.).
 Bailey, Walter (ga. s.).
 Baird, Charles W. (sch.).
 Baird, Jr., Edward R., (sch.).
 Baird, Gordon C. (bargo).
 Baker, A. L. (st. s.).
 Baker, F. J. (ga. s.).
 Baker, Albert E. (st. s.).
 Baker, Franklin (ga. s.).
 Baker, Mount (ga. s.).
 Baker, Bonny W. (ga. s.).
 Baker, Charles J. (st. s.).
 Baker, Cora A. (slp.).
 Baker, Fannie L. (st. s.).
 Baker, Evelyn R. (st. s.).
 Baker, Frank A. (ga. s.).
 Baker, Jr., Frank A. (bargo).
 Baker, Franklin 2nd (ol. s.).
 Baker, George F. (st. s.).
 Baker, Mary A. (bargo).
 Baldwin, A. (st. s.).
 Baldwin, J. R. (bargo).
 Baldwin, Albert (ga. s.).
 Baldwin, Albert (slp.).
 Baldwin, Leslie (st. s.).
 Baldwin, W. A. (ol. s.).
 Baldwin, Wm. H. (st. s.).
 Ball, Frank C. (st. s.).
 Ball, No. 4, Fred (ga. s.).
 Ball No. 5, Fred. (ol. s.).
 Ballough, Faugh-A (scow).
 Ballenger, Ada (ga. s.).
 Balster, George D. (ga. s.).
 Baltar, Mercedes (sch.).
 Baltimore, City of (st. s.).
 Baltimore, Lord (st. s.).
 Bancroft, W. H. (st. w.).
 Band, Blue (bargo).
 Bandl, Elizabeth (sch.).
 Bang, The (ga. s.).
 Banks, Simon (slp.).
 Banks, Wm. T. (ga. s.).
 Banner, T. B. (st. s.).
 Barbara, Lady (ga. s.).
 Barber, Libbie (st. s.).
 Bardeleben, Do (st. s.).
 Barker, Captain (ga. s.).
 Barker, Captain (brg.).
 Barkley, Laura J. (slp.).
 Barlum, Thomas (st. s.).
 Barlum, John J. (st. s.).
 Barnes, F. C. (ga. s.).
 Barnes Co. No. 1, F. C. (scow).
 Barnes Co. No. 2, F. C. (scow).
 Barnes, F. J. (bargo).
 Barnes, Geo. B. (enl. b.).
 Barnes, George W. (st. s.).
 Barnes, Henry F. (sch.).
 Barnes, Irene (ga. s.).
 Barnes, Iva S. (ga. s.).
 Barnes, Laura Annie (sch.).
 Barnes, Susie P. (ga. s.).
 Barnesdall, T. N. (sch.).
 Barnum, George G. (st. s.).
 Barr, John C. (st. w.).
 Barre, Wilkes, (st. s.).
 Barrett, R. J. (st. s.).
 Barrett, Ada (st. s.).
 Barrett, Dorothy (st. w.).
 Barrett, John (st. w.).
 Barrett, Ed. E. (st. s.).
 Barrett, George N. (st. s.).
 Barrett, Hugh C. (st. s.).
 Barrett, Mary F. (sch.).
 Barrett, N. John (st. s.).
 Barrett, Oscar F. (st. w.).
 Barrett, Patricia (st. w.).
 Barron, Anna (st. s.).
 Barron, Robert (ga. s.).
 Barry, Commodore (bargo).
 Barstow, F. Q. (st. s.).
 Barth, Fred W. (bargo).
 Bartlett, Commodore (st. s.).
 Bartley, Edward L. (bargo).
 Barton, George F. (bargo).
 Basco, T. (ga. w.).
 Bascom, W. F. (enl. b.).
 Bascom, Benj. H. (enl. b.).
 Bassett, S. H. (bargo).
 Bat, Black (scow).
 Bateman, Arianna (sch.).
 Bateman, Frank (sch.).
 Bateman, Luther, (ga. s.).
 Bateman, May (ga. s.).
 Bateman, Timothy (sch.).
 Bateman, Walter (ga. s.).
 Bateman, Daniel M. (ga. s.).
 Bateman, Edna E. (ga. s.).
 Bateman, Lena G. (ga. s.).
 Bates, Geo. W. (st. w.).
 Baton Rouge, City of (st. w.).
 Battle, James (st. s.).
 Bauer, George W. (brg.).
 Bauer, Michael A. (scow.).
 Bauer, William (ga. s.).
 Baughman, Helen M. (sch.).
 Barrier, W. N. (st. s.).
 Baxter, H. W. (st. s.).
 Baxter, Fred (st. s.).

- Baxter, Horace X. (st. s.).
 Baxter, John C. (barge).
 Baxter, Lydia McLellan (sch.).
 Bay, Back (st. s.).
 Bay, Bowry (st. s.).
 Bay, Coos (sts.).
 Bay, Curtis (st. s.).
 Bay, Lummi (ga. s.).
 Bay, Miller (ga. s.).
 Bay, Put in (st. s.).
 Bay, Star of the (ga. s.).
 Beach, A. F. (st. p.).
 Beacham, Harrison T. (sch.).
 Beacon, Colonial (ol. s.).
 Beal, Sylvia (ga. s.).
 Beal, Thomas P. (st. s.).
 Beale, Dana (ga. s.).
 Beaman, Maggie (slp.).
 Bean, Cecil N. (st. w.).
 Bear, Golden (ol. s.).
 Beard, Blue (bargo).
 Beard, Edith (st. s.).
 Beard, William H. (st. s.).
 Beary, James (ga. w.).
 Beatrice, Clara (sch.).
 Beatrice, Rosie (sch.).
 Beauchamp, Charles T. (sch.).
 Beauchamp, Ida V. (slp.).
 Beck, H. G. (st. s.).
 Becker, John A. (ga. s.).
 Becker, Louis J. (ga. s.).
 Becker, W. H. (st. s.).
 Beckman, Chas. E. (ol. s.).
 Beckwith, F. H. (st. s.).
 Bedell, Ossian (st. s.).
 Bedford, A. C. (st. s.).
 Bedford, E. T. (ol. s.).
 Bee, Jay II (ga. y.).
 Bee Line, Dixie (st. w.).
 Bee, May (ga. s.).
 Bee Peggy (gay).
 Bohre, J. H. (bargo).
 Bohman, Martin (st. s.).
 Bogley, Edward (st. s.).
 Belen, Maria (sch.).
 Bell, Alma (ga. s.).
 Bell, Anna (ga. s.).
 Bell, Betsey (st. s.).
 Bell, Blue (bargo).
 Bell, Clara (slp.).
 Bell, Daniel (ga. s.).
 Bell II, Dolly (ga. s.).
 Bell, Eva (sch.).
 Bell, George O. (ga. s.).
 Bell, Jennie D. (sch.).
 Bell, John W. (sc. b.).
 Bell, Julia W. (sch.).
 Bell, Liberty (st. s.).
 Bell, Lizzie (ga. s.).
 Bell, Lottie (slp.).
 Bell, Lucy (ga. w.).
 Bell, Lucy (ga. s.).
 Bell, Lula (slp.).
 Bell, Margaret (ga. s.).
 Bell, May (ga. s.).
 Bell, Mary A. (st. w.).
 Bell, Lizzie D. (ga. s.).
 Bell, Nettie (ga. s.).
 Bell, Sarah R. (ga. s.).
 Bell, Sir Isaac Lothian (sch.).
 Bell, Virginia (ga. s.).
 Belle, Allegheny (ga. w.).
 Belle, Annie (ga. s.).
 Belle, Annie (ga. s.).
 Belle, Annie (sch.).
 Belle, Dixie (ga. y.).
 Belle, Eastern (ga. s.).
 Belle, Emille (ga. s.).
 Belle, Etta (ga. p.).
 Belle, Eula (ga. s.).
 Belle, Fairy (ga. p.).
 Belle, Fannie (ga. s.).
 Belle, Flora (ga. s.).
 Belle, Harbor (st. w.).
 Belle, Haven (st. s.).
 Belle, Highland (ga. s.).
 Belle, Island (ga. p.).
 Belle, Island (st. s.).
 Belle, Lila (ga. s.).
 Belle, Lilly (sch.).
 Belle, Linnie (ga. s.).
 Belle, Mae (ga. w.).
 Belle, Mary (st. s.).
 Belle, May (sch.).
 Belle, Nettie (slp.).
 Belle, Nora (ga. s.).
 Belle, Nora (st. p.).
 Belle, Ocean (ga. s.).
 Belle, Ohio (ga. w.).
 Belle, Rulo (ga. w.).
 Belle, Tennessee (st. w.).
 Belle, Valley (st. w.).
 Belle, Village (sch.).
 Belle, Vir, Jr. (ga. y.).
 Bellegardo, Joseph (enl. b.).
 Bellows, Joseph F. (st. s.).
 Belmont, Perry (ga. s.).
 Benedict, Gilbert W. (bargo).
 Benner, Elizer A. (ga. s.).
 Bennett, C. G. (bargo).
 Bennett, G. W. (ga. s.).
 Bennett, J. E. (st. s.).
 Bennett, K. E. (bargo).
 Bennett, M. V. (ga. s.).
 Bennett, O. N. (sch.).
 Bennett, S. J. (slp.).
 Bennett, W. J. (bargo).
 Bennett, Annie (slp.).
 Bennett, Lola E. (sch.).
 Bennett, Freddie L. (ga. s.).
 Bennett, Grace G. (sch.).
 Bennett, Oscar D. (st. s.).
 Bennett, Willie L. (slp.).
 Bennett, W. Gertrude (ga. s.).
 Benson, Admiral (st. s.).
 Benson, Bryan D. (st. s.).
 Benson, R. Granger (st. s.).
 Benton Harbor, City of (st. p.).
 Benton, John R. (ga. s.).
 Bergen, Frankie (enl. b.).
 Bernard, Edgar (st. s.).
 Berry, W. L. (st. w.).
 Berry, sr., Charles (ga. s.).
 Berry, Emma O. (ga. s.).
 Berry, Janté (sch.).
 Berthold, Fort (ga. w.).
 Bertrand, Alexander (enl. b.).
 Berwind, Edward J. (st. s.).
 Berwind, Edward J. (st. s.).
 Bessemer, Sir Henry (st. s.).
 Beswick, Robt. Jno. (sch.).
 Beth-By (h. bt.).
 Bethel, Grant (ga. s.).
 Betts, Clarence S. (enl. b.).
 Boyer, Einar (ga. s.).
 Blehard, Emily F. (ga. s.).
 Bickel, Charles F. (st. s.).
 Bickley, Mary A. (slp.).
 Biddle, Henry J. (st. s.).
 Bielman, C. F., (st. s.).
 Bigelow, A. O. (st. s.).
 Biggs, W. S. (ga. s.).
 Bigley, R. J. (enl. b.).
 Bill, Buffalo (ga. s.).
 Bill, Captain (ga. s.).
 Bill, Hobo (ga. w.).
 Billar, Samuel P. (ga. s.).
 Billings, Frank (st. s.).
 Billings, George E. (sch.).
 Billo, George H. (ga. s.).
 Billy, Little (ga. s.).
 Bird, Black (sch.).
 Bird, Blue (bargo).
 Bird, Cary (st. w.).
 Bird, Early (st. s.).
 Bird, Early (sch.).
 Bird, Lady (ga. s.).
 Bird, Mary A. (sch.).
 Bird, May (ga. s.).
 Bird, Mocking (ga. s.).
 Bird, Ocean (ga. s.).
 Bird, Ocean (ga. s.).
 Bird, Vincent E. (bargo).
 Birney, W. T. (bargo).
 Blabee, William (sch.).
 Biscoe, Earl (sch.).
 Bishop, Amanda (ga. s.).
 Bishop, Captain (bargo).
 Bisso, A. L. (st. s.).
 Bisso, Edwin N. (st. s.).
 Bisso, J. A. (st. s.).
 Bisso, Joseph (st. w.).
 Black, Albert W. (ga. s.).
 Black, Charles G. (st. s.).
 Black, Clarence A. (st. s.).
 Black, Herbert F. (st. s.).
 Black, Louie (ol. s.).
 Blackman, A. and E. (ga. s.).
 Blackman, S. S. (sch.).
 Blades, W. B. (ga. s.).
 Blades, Thomas (sch.).
 Blaine, City of (ga. s.).
 Blaine, James G. (ga. s.).
 Blaisdell, Sara H. (ga. s.).
 Blake, Ellen (ga. s.).
 Blake, Lewis (ga. s.).
 Blanch, Huddle (ga. s.).
 Blanche, Clara (ga. s.).
 Blanche, Eva (ga. s.).
 Blanche, Mary (ga. y.).
 Blankenburg, Rudolph (st. s.).
 Blankford, Wm. J. (ga. s.).
 Block, L. E. (st. s.).
 Block, Harry L. (st. s.).
 Block, Joseph (st. s.).
 Block, Phillip D. (st. s.).
 Blockson, L. T. (ga. s.).
 Bloxom, J. M. (scow).
 Blue, Cadet (bargo).
 Bluff, High (ga. s.).
 Blum, Hermine (ga. s.).
 Blum, Sarah (ga. s.).
 Blundon, William (st. s.).
 Bly, Nellie (ga. s.).
 Boardman, John W. (st. s.).
 Bob, Fighting (ga. s.).
 Boeckling, G. A. (st. p.).
 Bogue, Virgil G. (st. s.).
 Boland, John J. (st. s.).
 Boland, Pauline M. (ol. s.).
 Boles, Catherine C. (bargo).
 Boles, Mollie J. (enl. b.).
 Bolton, F. D. (ga. w.).
 Bond, Alexander (sch.).
 Bond, Clara (st. w.).
 Bond, George W. (ga. s.).
 Bond, Hugh (st. s.).
 Bond, Samuel O. (ga. s.).
 Boner, W. H. (scow).
 Bonham, Robert O. (ga. s.).
 Bonheur, Porte (ga. s.).
 Bonnett, Blue (bargo).
 Boody, David A. (st. s.).
 Boogs, L. T. (ga. s.).
 Booth, A. (sch.).
 Booth, A. (ga. s.).
 Booth, Alice (slp.).
 Booth, William (sch.).
 Booth, Nettie J. (slp.).
 Bord, George S. (bargo).
 Bornhurst, Fnette (ga. s.).
 Boru, Brian (drg.).
 Bos, O. J. (st. s.).
 Bosman, O. F. (slp.).
 Boss, Helen R. (enl. b.).
 Bossler, J. T. (st. s.).
 Bostic, D. R. (st. s.).
 Bostwick, J. A. (st. s.).
 Bostford, R. (sch.).
 Bould, Robert (ga. s.).
 Bourne, Frederick G. (s. s.).
 Bousholl, Alvah H. (st. s.).
 Bowden, Georgie C. (ga. s.).
 Bowen, S. L. (sch.).
 Bowen, Jr., John (ga. s.).
 Bower, Right (ga. s.).
 Bowers, L. M. (st. s.).
 Bowers, John C. (ga. s.).
 Bowler, D. W. (ga. w.).
 Bowling, Edgar (st. s.).
 Bowman, Wm. (st. s.).
 Bowne, W. H. (brg.).
 Boy, Blue (bargo).
 Boy, Butcher (sch.).
 Boy, Flow (st. s.).
 Boy, Red (ga. s.).
 Boy, Tabor (ga. y.).
 Boyd, Bessie (ga. s.).
 Boyd, J. Oswald (st. s.).
 Boyden, J. E. (st. s.).
 Boyle, John (bargo).
 Byole, Lela (ga. s.).
 Boys, Langell (st. s.).
 Bozman, L. H. (ga. s.).
 Bozman, Ada (slp.).
 Bozman, Seth T. (slp.).
 Bradford, C. L. (ga. s.).
 Bradford, J. and P. (ga. s.).
 Bradford, Dorothy (st. s.).
 Bradford, George R. (sch.).
 Bradley, M. A. (st. s.).
 Bradley, Charles H. (st. s.).
 Bradley, George H. (st. s.).
 Bradley, Robert S. (st. s.).
 Bradley, Wm. J. (st. s.).
 Bradshaw, W. J. (ga. s.).
 Bradshaw, Ewing (slp.).
 Bradshaw, Julian T. (ga. s.).
 Bradshaw, Mamie B. (slp.).
 Brady, G. F. (ol. s.).
 Braeger, Frank (st. s.).
 Bragg, E. H. (enl. b.).
 Bragg, Erin-go (bargo).
 Bralley, James E. (st. s.).
 Brainard, H. B. (bargo).
 Brainerd, Frank (sch.).
 Bramble, B. W. (sch.).
 Bramble, Eva (sch.).
 Bramble, Sallie L. (sch.).
 Brame, A. A. (ga. p.).
 Branch, Olive (sch.).
 Branch V, Long (ga. s.).
 Brant, Madaline (ga. s.).
 Brandford, Addie (ga. s.).
 Brandford, John (sch.).
 Brandford, Addie (slp.).
 Branning, J. W. (ga. s.).
 Bransford, Bertie (ga. s.).
 Breaux, N. H. (ga. s.).
 Breaux, N. H. (st. s.).
 Bronen, Joseph T. (ga. s.).
 Brennan, M. A. (bargo).
 Brennan, Edward F. (bargo).
 Brennan, Michael M. (st. s.).
 Brennan, William J. (st. s.).
 Brenner, Wm., Jr. (ga. s.).
 Brenner No. 1, Chas. (scow).
 Brenner No. 2, Chas. (scow).
 Brett, Effie E. (enl. b.).
 Brewerton, Major Henry (st. s.).
 Brewster, Benjamin (st. s.).
 Brewster, George M. (brg.).
 Breyman, G. H. (st. s.).
 Bride, Pilot's (ga. s.).
 Bridge, Anthracite (st. s.).
 Bridge, Boston (st. s.).
 Bridge, Buffalo (st. s.).
 Bridge, Des Moines (st. s.).
 Bridge, Independent (st. s.).
 Bridge, Lackawanna (st. s.).
 Bridge, Lottsville (st. s.).
 Bridge, Massillon (st. s.).
 Bridge, Mount Vernon (st. s.).
 Bridge, National (st. s.).
 Bridge, Norman (st. s.).
 Bridge, Northwestern (st. s.).
 Bridge, Passaic (st. s.).
 Bridge, Phoenix (st. s.).
 Bridge, Riverside (st. s.).
 Bridge, Schuylkill (st. s.).
 Bridge, Virginia (st. s.).
 Bridge, Wisconsin (st. s.).
 Briggs, Dr. S. N. (st. s.).
 Bright, John E. (sch.).
 Britain, New (st. s.).
 Britt, Thomas (st. s.).
 Britton, Fred A. (st. s.).
 Britton, John A. (ga. s.).
 Brodie, Alice E. (bargo).
 Brodie, Ernest A. (enl. b.).
 Broere, Franklin (ga. s.).
 Bronx, The (st. s.).
 Brook, Bonnie (st. s.).
 Brook, Bound (st. s.).
 Brooks, J. W. (ga. s.).
 Brooks, Velma (ga. s.).
 Brooks, Joseph W. (sch.).
 Brooks, Nicey A. (slp.).
 Brower, Charles (ga. s.).
 Brower, Henry F. (st. s.).
 Brown III, Just (ga. s.).
 Brown, C. J. (scow).

- Brown, H. W. (bkn.).
 Brown, I. E. (st. s.).
 Brown, R. C. (brg.).
 Brown, R. L. (ga. s.).
 Brown, W. H. (bargo).
 Brown, W. M. (ga. w.).
 Brown, J. J. H. (st. s.).
 Brown, Anna (ga. s.).
 Brown, Anna I. (ga. s.).
 Brown, Annie (ga. w.).
 Brown, Charles (sch.).
 Brown, De Witt (sch.).
 Brown, Fayette (st. s.).
 Brown, Flora (ga. s.).
 Brown, Jerry (ga. s.).
 Brown, Jim (st. w.).
 Brown, Luteher (ga. s.).
 Brown, Margarette (ga. s.).
 Brown, Sarah (ga. s.).
 Brown, Willie (st. s.).
 Brown, Emma C. (st. s.).
 Brown, Eugene H. (ga. s.).
 Brown, Frank E. (st. s.).
 Brown, George S. (bargo).
 Brown, Harry C. (ga. s.).
 Brown, Harvey H. (st. s.).
 Brown, James E. (ga. s.).
 Brown, Jennie C. (ga. s.).
 Brown, Samuel Q. (st. s.).
 Brown, Stuart H. (enl. b.).
 Brown, Warron M. (bargo).
 Browne, Edmund (st. s.).
 Bruce, Naomi (ga. s.).
 Bruce, Naomi II (ga. s.).
 Bruce, Sally (ga. y.).
 Bruckner, Henry (st. s.).
 Brune, F. W. (st. s.).
 Brunyato, Rebecca F. (sch.).
 Brush, Geo. S. (ga. s.).
 Brusstar, John Tway (st. s.).
 Brussar, William S. (st. s.).
 Bryan, Susan A. (ga. s.).
 Bryan, William J. (slp.).
 Bryant, Lottie (ga. s.).
 Bryson, Mabel E. (ga. s.).
 Buchholz, R. J. (bargo).
 Buck, Frank II. (st. s.).
 Buck, Henry (st. s.).
 Buckham, Thos. R. (st. s.).
 Buckingham, Charles (ga. s.).
 Buckley, Kate (st. s.).
 Buckley, Mary (sch.).
 Buckson, Laura M. (ga. s.).
 Bud, Captain (st. s.).
 Budd, A. R. (st. w.).
 Budd, Goldy (ga. s.).
 Budd, Ralph (st. s.).
 Buchner, Martha (st. s.).
 Bueno, Esta V. (ga. s.).
 Bullington, Eugene J. (st. s.).
 Bulger, Annie (bargo).
 Bulger, Margaret T. (bargo).
 Bulloy, A. H. (enl. b.).
 Bulley, Marlon E. (bargo).
 Bullock, S. W. (bargo).
 Bumpus, Lieut. E. A. (st. s.).
 Bunce, E. M. (st. s.).
 Bunker, George H. (ga. s.).
 Bunsen, Robert W. E. (st. s.).
 Bunting, R. F. M. (ga. s.).
 Bunting, Margaret E. (bargo).
 Bunting, Wm. H. (ga. s.).
 Burdell, W. F. (st. s.).
 Buren, Lonie (ga. s.).
 Burger, H. B., Jr. (ga. s.).
 Burgess, G. F. (ga. s.).
 Burgess, Levi G. (bk.).
 Burke, Billie (ga. s.).
 Burke, Catherine (ga. s.).
 Burke, Helen (st. w.).
 Burke, Teddy (bargo).
 Burke, Ellen C. (sch.).
 Burke, James M. (ga. s.).
 Burlee, John J. (bargo).
 Burnham, William E. (sch.).
 Burns, C. F. (enl. b.).
 Burns, S. F. (ga. s.).
 Burns, James (st. s.).
 Burns, Sam (ga. s.).
 Burns, Etta M. (ga. s.).
 Burr, Forrest (ga. s.).
 Burroughs, Fred S. (bargo).
 Burrows, Lemuel (st. s.).
 Burrows, W. E. (ga. s.).
 Burrus, Mary E. (slp.).
 Burt, Lizzie (ga. s.).
 Burton, W. M. (st. s.).
 Burton, Georgie (st. w.).
 Burton, Edward O. (ga. s.).
 Bushy, Leonard J. (st. s.).
 Busch, W. R. (ol. s.).
 Bush, T. W. (ga. s.).
 Bush, Beatrice (st. s.).
 Bush, Eleanor (st. s.).
 Busic, Louise (ga. s.).
 Bushey, Ellen (bargo).
 Bushey, Francis S. (bargo).
 Bushey, Ira S. (enl. b.).
 Bushey, Raymond J. (bargo).
 Bussey, James M. (bargo).
 Butler, Caroline (sch.).
 Butler, Catherine A. (ga. s.).
 Butler, Catherine M. (ga. s.).
 Butler, Joseph G., sr. (st. s.).
 Butts, J. F. (st. s.).
 Buzby, John (sch.).
 Byers, A. M. (st. s.).
 Byers, J. C. (ga. s.).
 Byles, Axtell J. (st. s.).
 Byrd, Belle S. (sch.).
 Byrd, Nellie L. (slp.).
 Byrne, Mary O. (st. w.).
 Byrnes, Jr., Michael J. (bargo).
 Cabin, Blue (bargo).
 Cabot, G. L. (ga. w.).
 Cadwalader, John (st. s.).
 Caddell, John B. (st. s.).
 Cadmus, H. C. (st. s.).
 Cahill, James F. (bargo).
 Cahill, Nettle (enl. b.).
 Cahill, Walter (st. s.).
 Cahill, Winfield S. (st. s.).
 Calne, Minnie A. (sch.).
 Calhoun, Belle of (st. w.).
 Callaghan, John P. (brg.).
 Callahan, Jr., J. W. (st. w.).
 Callanan, L. J. (ga. s.).
 Callender, D. E. (st. s.).
 Callow, Rena A. (ga. s.).
 Camden, Kate (st. s.).
 Camp, Ella V. (bargo).
 Campbell, C. & B. (ga. s.).
 Campbell, D. R. (st. w.).
 Campbell, J. A. (st. s.).
 Campbell, David (st. s.).
 Campbell, Imelda (sch.).
 Campbell, John (st. s.).
 Campbell, Ada J. (sch.).
 Campion, William (st. s.).
 Candage, Lois M. (ga. s.).
 Canfield, C. A. (st. s.).
 Canfield, C. C. (st. s.).
 Cannon, Katie (ga. s.).
 Canton, Great (st. s.).
 Cape, North (ga. s.).
 Carbray, Thomas J. (enl. b.).
 Card, Paul (st. s.).
 Card, Richard (st. s.).
 Carey, Teresa M. (enl. b.).
 Carlos, Don (ga. s.).
 Carlson, John (bargo).
 Carman, George F. (ga. s.).
 Carmen, Mary (ga. s.).
 Carpenter, A. B. (ga. s.).
 Carpenter, A. B. (st. s.).
 Carpenter, F. F. (slp.).
 Carpenter, Sarah Ann (ga. s.).
 Carr, Governor (st. s.).
 Carr, Katie J. (bargo).
 Carr, Robert E. (st. s.).
 Carrington, M. D. (st. s.).
 Carroll, J. E. (st. s.).
 Carroll, J. J. (ga. s.).
 Carroll, J. R. (sch.).
 Carroll, M. J. (st. s.).
 Carroll, Catherine (st. s.).
 Carroll, James (ga. s.).
 Carroll, Virginia (sch.).
 Carroll, Anna S. (bargo).
 Carroll, John O. (st. s.).
 Carroll, Joseph F. (st. s.).
 Carroll, Sara E. (st. s.).
 Carroll, Thomas W. (ga. s.).
 Carroll, William A. (st. s.).
 Carter, H. W. (ga. s.).
 Carter, W. B. (ga. s.).
 Carter, Elizabeth (sch.).
 Carter, Henry R. (bargo).
 Carter, James O. (st. s.).
 Carter, Robert D. (ga. s.).
 Carter, Ruth V. (ga. s.).
 Carver, Susie O. (ga. s.).
 Cary, Wm. (ga. s.).
 Casey, Frank J. (brg.).
 Cushman, E. R. (scow).
 Cashman, John (st. s.).
 Cassano, Peter (ga. s.).
 Cassidy, John (ga. s.).
 Cassidy, James H. (st. s.).
 Castle, New (st. s.).
 Caswell, H. S. (st. s.).
 Cataract, New (st. s.).
 Causey, J. C. (ga. s.).
 Cavanagh, Mame (bargo).
 Cavanaugh, Irene (bargo).
 Caverly, Jr., W. D. (st. s.).
 Cavanaugh, James (bargo).
 Cedar, Red (ga. s.).
 Cedolla, Santa (st. s.).
 Cee-Bee (ga. y.).
 Cellna, Mary (ga. s.).
 Central, Illinois (ga. s.).
 Central, Jersey (st. s.).
 Cerino, Grazia (ga. s.).
 Chaffee, Joe B. (st. w.).
 Chalfonte, The (ga. s.).
 Chamberlain, H. S. (st. w.).
 Chamberlain, Henry H. (sch.).
 Chamberlain, W. R. (st. s.).
 Chambers, Edward (st. s.).
 Chance, Jennie M. (ga. s.).
 Chandler, John G. (st. s.).
 Chandler, Martha S. (bargo).
 Chapel, H. (st. s.).
 Chapin, Chester W. (st. s.).
 Chapman, I. F. (bk.).
 Chapman, Capt. M. (scow).
 Chapman, Mary F. (bargo).
 Chapman, Melvin J. (brg.).
 Chard, Samuel (ga. s.).
 Charlotta, Ellen (ga. s.).
 Chase, E. S. (enl. b.).
 Chase, Minnie (ga. s.).
 Chase, Stephen (sch.).
 Chase, Annie P. (sch.).
 Chase, Effie A. (sch.).
 Chase, Ida M. (st. s.).
 Chase, Josiah B. (sch.).
 Chelton, J. A. (sch.).
 Chelton, M. E. (sch.).
 Chelton, Rose E. (ga. s.).
 Cheney, B. P. (bk.).
 Cherle, Ma (ga. s.).
 Cherry, C. C. (st. s.).
 Cherry No. 2, S. A. (ga. w.).
 Chersina, Bella (ga. s.).
 Chester, City of (st. s.).
 Chico, Bayou (st. s.).
 Chief, Alaska (ga. s.).
 Chief, Umpqua (ga. s.).
 Childs, W. H. (st. s.).
 Childs, George W. (ga. s.).
 Chile, Star of (bk.).
 Chilton, Edwin (ol. s.).
 Chilton, Mary (st. p.).
 Chisholm, Jr., Alvan S. (st. s.).
 Chittenden, John W. (sch.).
 Chotin, Jos. S. (st. w.).
 Christenson, Annie (st. s.).
 Christenson, Charles (st. s.).
 Christenson, Edna (st. s.).
 Christenson, Eleanor (st. s.).
 Christenson, Jane (st. s.).
 Christenson, Sophia (sch.).
 Christl, Corpus (bargo).
 Christie, T. S. (st. s.).
 Christopher, Robert C. (sch.).
 Christl, J. (ga. s.).
 Chrystal, Ruby (ga. s.).
 Chunk, Mauch (bargo).
 Church, G. H. (ga. s.).
 Churchman, F. A. (st. s.).
 Claire, Eau (ga. s.).
 Clare, Mary (st. s.).
 Clark, A. B. (slp.).
 Clark, S. L. (st. s.).
 Clark, Capt. R. S. (scow).
 Clark, Henry (sch.).
 Clark, J. Alvah (st. s.).
 Clark, James O. (sch.).
 Clark, James H. (st. s.).
 Clark, James V. (enl. b.).
 Clark, John I. (st. s.).
 Clark, Joseph M. (st. s.).
 Clark, Lizzie J. (sch.).
 Clark, Mary M. (slp.).
 Clark, Robert P. (st. s.).
 Clark, Susan (bargo).
 Clark, William H. (st. s.).
 Clark, Wm. W. (ga. s.).
 Clarke, E. R. (st. s.).
 Clarke, M. L. (sch.).
 Clarke, E. A. S. (st. s.).
 Clarke, Chas. (st. s.).
 Clarke, Edward (enl. b.).
 Clarke, E. N. (st. s.).
 Clarkson, Worrell (st. s.).
 Clattenburg, Shirley M. (ga. s.).
 Clay, Henry (ga. s.).
 Clay, Henry (st. s.).
 Clay, Mount (st. s.).
 Clayton, Col. (st. s.).
 Clayton, Jessie (st. s.).
 Clayton, Laurena (sch.).
 Clay on II, Miss (ga. s.).
 Cleary, O. J. (bargo).
 Cleary, John (bargo).
 Cleary, Joseph (bargo).
 Cleary, Mary (bargo).
 Cleary, Rose (bargo).
 Cleary, Sarah (bargo).
 Cleary, Thomas (bargo).
 Cleary, Elizabeth B. (bargo).
 Cleary, Wm. E. (st. s.).
 Cleaver, Thomas J. (bargo).
 Clemens, Emma P. (sch.).
 Clement, Stephen M. (st. s.).
 Clemson, D. M. (st. s.).
 Cleveland, Annie (ga. s.).
 Cleveland, Grover (ga. s.).
 Cleveland, President (st. s.).
 Cliff, Zebedee E. (sch.).
 Clifton, Ella (sch.).
 Clifton, Queen of (ga. s.).
 Clingerman, W. H. (st. w.).
 Clinton, De Witt (ol. s.).
 Clinton, E. R. (bargo).
 Clinton, City of (st. s.).
 Clinton, De Witt (st. s.).
 Clise, J. W. (sch.).
 Close, Robert J. (st. s.).
 Cloughen, John (ga. s.).
 Clowry, Robert C. (st. s.).
 Club, Bohemian (st. s.).
 Clute, Warren W. (bargo).
 Clyde, Falls of (bargo).
 Clyde, Helen (ol. s.).
 Clyde, The (scow).
 Clyde, Thomas (slp.).
 Clyde, Thomas (st. p.).
 Clyde, William G. (st. w.).
 Coat, Blue (bargo).
 Coats, Julia (ga. s.).
 Cobb, Governor (st. s.).
 Cobb, Harold A. (bargo).
 Cobb, Love D. (ga. s.).
 Cobbett, G. W. (st. s.).
 Coburn, Abner (shp.).
 Coburn, James E. (sch.).
 Cochran, Phebe (ga. s.).
 Codd, E. J. (st. s.).
 Coddington, Ross (st. s.).
 Cody, W. F. (enl. b.).
 Coe, Burton E. (st. s.).
 Coeur, Brave (st. s.).
 Coffin, John D. (enl. b.).
 Coffin, Stella M. (ga. s.).
 Colbert, C. F. (st. s.).

- Colbourn, M. A. (ga. s.).
 Colburn, Norman D. (barge).
 Cole, Robert W. (slp.).
 Cole, Thomas F. (st. s.).
 Coleman, Edwin F. (cnl. b.).
 Coleman, R. B. (ga. s.).
 Coler, Bird S. (st. s.).
 Coler, Bird S. (cnl. b.).
 Coles, Lucy (st. s.).
 Collmus, Bruce A. (st. s.).
 Colle, H. H. (st. s.).
 Colle, W. J. (sch.).
 Collier, E. C. (slp.).
 Collier, Captain (ga. s.).
 Collier, Eddie (slp.).
 Collier, Katie (ga. s.).
 Collier, George W. (slp.).
 Collier, Gertrude E. (slp.).
 Collins, E. C. (st. s.).
 Collins, Harry (slp.).
 Collins, John S. (ga. s.).
 Collins, Mildred (ga. s.).
 Collins, John B. (st. s.).
 Collins, William T. (St. s.).
 Collister, John J. (barge).
 Colman, Mary (ga. s.).
 Colombe, Thomas (cnl. b.).
 Colon, Cristobal (ol. y.).
 Colonial, Inter (st. s.).
 Colonna, Carl D. (st. s.).
 Colonna, Charles J. (st. s.).
 Colony, Old (st. p.).
 Colony, Old (st. s.).
 Colton, A. W. (st. s.).
 Colton, Col. R. Johnson (sch.).
 Columbia, District of (st. s.).
 Columbus, O. (ga. s.).
 Colyer, C. Washington (ga. s.).
 Combes, Anna E. (st. s.).
 Combs, Clara (ga. s.).
 Combs, Mary E. (ga. s.).
 Comings, Annie (st. w.).
 Commodore, The (ga. s.).
 Comyn, Anne (bkn.).
 Comyn, Phyllis (bkn.).
 Conant, Henry W. (st. s.).
 Conary, Everett A. (ga. s.).
 Conary, Everett A. (slp.).
 Condare, T. G. (st. s.).
 Coney, Edgar F. (st. s.).
 Congdon, Wm. P. (st. s.).
 Conklin, C. S. (ga. s.).
 Conklin, J. W. (brg.).
 Conklin, Jr., T. (ga. s.).
 Connable, Frank L. (ga. s.).
 Connell, Captain (st. s.).
 Connell, Charles J. (st. s.).
 Connelly, W. L. (st. s.).
 Connelly, John M. (st. s.).
 Conner, Sam (st. w.).
 Conners, W. J. (st. s.).
 Conners, William (st. s.).
 Conners, Harry R. (st. s.).
 Connors, Arthur (st. s.).
 Connors, Maurice E. (st. s.).
 Conover, C. H. (st. s.).
 Conover, Zeph S. (ga. s.).
 Conroy, O. V. (st. s.).
 Conroy, D. J. (st. s.).
 Conroy, G. J. (st. s.).
 Constance, Sue (ga. s.).
 Contra, Costa (ga. s.).
 Conway, E. S. (ga. s.).
 Conway, Eva (sch.).
 Conway, H. H. (sch.).
 Conway, Francis (barge).
 Conway, George (barge).
 Conway, Betty L. (sch.).
 Conway, Elizabeth A. (barge).
 Conway, Ida B. (sch.).
 Conway, Jas. G. (st. s.).
 Conway, Sarah O. (sch.).
 Conway, Wm. J. (st. s.).
 Cornellus, Adam E. (st. s.).
 Coody, Wm. (Ga. w.).
 Coogan, F. M. (barge).
 Cook, Bob (scow).
 Cook, Cornelia (st. s.).
 Cook, Governor (ga. s.).
 Cook, Albert W. (slp.).
 Cook, Alden (ga. w.).
 Cook, Henry B. (brg.).
 Cook, Robert H. (st. s.).
 Cooke, Alice (sch.).
 Cooke, Delos (st. s.).
 Cooke, George F. (barge).
 Cooldge, S. B. (st. s.).
 Coombs, J. N. (ga. s.).
 Cooney, Edith H. (ga. s.).
 Cooney, John A. (ga. s.).
 Cooney, Mary E. (sch.).
 Cooper, D. P. (barge).
 Cooper, J. H. (barge).
 Cooper, R. G. (st. s.).
 Cooper, S. J. (ga. s.).
 Cooper, Bella (ga. s.).
 Cooper, Anna S. (st. s.).
 Cooper, Lillian C. (ga. s.).
 Coopers, Froman M. (ga. s.).
 Coppage, Emma H. (st. s.).
 Corbeau, Leon S. (sc. b.).
 Corbin, Henrietta (ga. s.).
 Corbin, Lidle F. (ga. s.).
 Cordill, Senator (st. w.).
 Corey, William E. (st. s.).
 Corkhill, J. S. (ga. s.).
 Corklum, Lols H. (ga. s.).
 Corliss, George H. (sc. b.).
 Corning, Ida (barge).
 Cort, Henry (st. s.).
 Cory, John L. (cnl. b.).
 Costa, Contra (st. w.).
 Costa, Pedro (st. s.).
 Costello, Mary (cnl. b.).
 Costello, John F. (cnl. b.).
 Coster, Valentine (ga. s.).
 Cottlon, Nellie (st. s.).
 Cotton, James (ga. s.).
 Coughlan, G. F. (st. s.).
 Coulbourn, Lena V. (ga. s.).
 Coulbourn, L. E. (sch.).
 Coulbourn, Carrie (ga. s.).
 Count, Island (ga. s.).
 Countess, Island (ga. s.).
 Courier, Commercial (st. s.).
 Covert, Tillie (ga. s.).
 Covey, A. B. (ga. s.).
 Covington, A. B. (st. s.).
 Covington, Ella (ga. s.).
 Covington, William T. (ga. s.).
 Cowan, William P. (st. s.).
 Cowen, John K. (st. s.).
 Cowie, John B. (st. s.).
 Cowles, Benj. L. (st. s.).
 Cowles, Lotta L. (st. s.).
 Cowles, Theodore E. (st. s.).
 Cox, J. W. (ga. w.).
 Cox, Almira (ga. s.).
 Cox, Effie (ga. s.).
 Cox, Lloyd (ga. s.).
 Cox, Christie A. (ga. s.).
 Cox, James A. (st. s.).
 Cox, Lizzie J. (sch.).
 Cox, Wm. E. (slp.).
 Coyle, Dr. John G. (brg.).
 Craft, Florence M. (ga. s.).
 Craftsman, The (st. s.).
 Craig, Ailsa (ga. y.).
 Craig, John F. (ga. s.).
 Cramp, William (st. s.).
 Cramp, Charles H. (st. s.).
 Crane, H. L. (cnl. b.).
 Crane, Frank N. (st. s.).
 Crane, Louise C. (barge).
 Crane, Rhoda E. (ga. s.).
 Crane, Walter P. (barge).
 Cranmer, E. A. (sch.).
 Cranston, Mary E. (slp.).
 Crary, Calvert (st. s.).
 Craven, J. Lowery (barge).
 Crawford, Lizzie (st. s.).
 Crawford, Wm. (ga. s.).
 Crawford, Charles P. (st. s.).
 Crawford, George G. (st. s.).
 Crawford, William D. (st. s.).
 Crawley, Gene (st. s.).
 Creamer, T. R. (ga. s.).
 Creamer, Gladys L. (ga. s.).
 Crampton, James E. (brg.).
 Cree, Bernice (ga. s.).
 Creef, Hattie (ga. s.).
 Creef, Herbert A. (ga. s.).
 Creighton, Edith (slp.).
 Creighton, Mary E. (barge).
 Creighton, Vernon J. (ga. s.).
 Croile, Belle (sch.).
 Cresap, J. A. (ga. w.).
 Cressie, Daniel (ga. s.).
 Cressy, Cora F. (sch.).
 Cressy, Dustin G. (sch.).
 Crest, Blue (barge).
 Creswell, R. J. (ga. s.).
 Crew, Edna V. (st. s.).
 Cribby, Grace M. (ga. s.).
 Crimmin, Wilbur (st. p.).
 Cripps, Ella F. (sch.).
 Crisfield, City of (ga. s.).
 Crissey, Dr. G. W. (cnl. b.).
 Crocker, Charles F. (bkn.).
 Crockett, C. W. (slp.).
 Crockett, F. D. (ga. s.).
 Crockett, Clarence (slp.).
 Crockett, Mina (ga. s.).
 Crockett, Ira L. (sch.).
 Crockett, Nellie (ga. s.).
 Croft, Harry W. (st. s.).
 Cromwell, Richard (sch.).
 Crosby, E. G. (st. s.).
 Crosby, S. L. (st. s.).
 Crosby, W. J. (st. s.).
 Crosby, Forest T. (st. s.).
 Crosby, Willa (ol. s.).
 Cross, Lorraine (st. s.).
 Crossman, Archey (st. s.).
 Crosswell, J. A. (sch.).
 Crosswell, Edna G. (slp.).
 Crosswell, Ira T. (sch.).
 Crosswell, Mary F. (slp.).
 Crosswell, Mattie (sl. p.).
 Crosswell, Omar J. (slp.).
 Crosswell, Wm. W. (ga. s.).
 Crosswell, W. W. (ga. s.).
 Crowell, Peter H. (st. s.).
 Crowley, P. E. (st. s.).
 Crown, Red (ga. s.).
 Cryer, Catherine (ga. s.).
 Cuckoo, Mary H. (sch.).
 Cudahy, John (st. w.).
 Cudahy, John (st. s.).
 Cudahy, Joseph (st. s.).
 Culberson, C. A. (st. w.).
 Culbert, Belle W. (ga. s.).
 Culkin, Charles W. (ga. s.).
 Cullen, James H. (ga. s.).
 Cullen, John W. (st. s.).
 Cullison, Eva S. (sch.).
 Cullinan, John (st. s.).
 Culver, Mattie F. (ga. s.).
 Culver, Sadie E. (ga. s.).
 Cummin, Clara (ga. s.).
 Cummins, J. A. (ga. s.).
 Cummins, Albert D. (sch.).
 Cummins, Marie F. (sch.).
 Cuneo, G. W. (ga. w.).
 Cunningham, Frank A. (st. s.).
 Cunningham, sr., Thomas (st. s.).
 Curran, Lauletta (ga. s.).
 Curry, J. P. (barge).
 Curtin, O. J. (barge).
 Curtis, E. U. (ga. s.).
 Curtis, George (bk.).
 Curtis, George (st. s.).
 Curtis, Mary F. (ga. s.).
 Curtis, Oakley C. (sch.).
 Custis, William (slp.).
 Cutler, Gilbert (barge).
 Cuttrel, Geo. F. (st. s.).
 Cynthia Jane (ga. s.).
 Da Gama, Vasco (ol. s.).
 Daggert, Willard (ga. s.).
 Dahl, Peter (st. s.).
 Dahlke, H. (st. s.).
 Dailey, Ethel (st. s.).
 Dailey, William J. (st. s.).
 Dale, Virginia (st. s.).
 D'Alene, Coeur (st. s.).
 Dalles, The (ga. s.).
 Dalton, Anna M. (cnl. b.).
 Dalton, Henry G. (st. s.).
 Daly, F. A. (ga. s.).
 Daly, P. B. (cnl. b.).
 Daly, Edward M. (ga. s.).
 Dalzell, G. H. (st. s.).
 Dalzell, W. F. (st. s.).
 Dalzell, Olifford G. (st. s.).
 Dalzell, Edward T. (st. s.).
 Dalzell, Fred B. (st. s.).
 Dalzell, Jr., Fred B. (st. s.).
 Dalzell, Grace A. (st. s.).
 Dalzell, Lloyd H. (st. s.).
 D'Ambrosio, Joe (ga. s.).
 Dan, Capt. (ga. s.).
 Dan II, Capt. (ga. s.).
 Dana, Major (st. s.).
 Dandy, Jim (ga. s.).
 Daneau, E. (barge).
 Dames, A. S. (ga. s.).
 Daniel, Vernon (slp.).
 Daniels, E. R. (ga. s.).
 Daniels, Maggie (ga. s.).
 Dantzler, Erin (st. s.).
 Danziger, J. M. (st. s.).
 Dare, Jennie (ga. s.).
 Dare, Virginia (sch.).
 Dark, Samuel J. (st. s.).
 Darling, Grace (ga. s.).
 Darlington, Jared (st. s.).
 Darlington, Kate (sch.).
 Dashiell, James H. (sch.).
 Date, May (ga. s.).
 Daughdrill, A. H. (ga. s.).
 Daugherty, A. A. (st. s.).
 Daugherty, M. J. (sch.).
 Daugherty, R. H. (sch.).
 Daugherty, Kirk (sch.).
 Daugherty, Fannie L. (sch.).
 Davco, The (st. p.).
 Davenport, Julia V. (ga. s.).
 Davenport, Pearl G. (ga. s.).
 David, Henry (ga. y.).
 David, J. M. (st. s.).
 Davidson, James (barge).
 Davidson, James (st. s.).
 Davidson, Thomas (st. s.).
 Davidson, James E. (st. s.).
 Davidson, John W. (barge).
 Davidson, Louis R. (st. s.).
 Davidson, William H. (ga. s.).
 Davidson, Wm. J. (st. s.).
 Davin, John V. (cnl. b.).
 Davin, Julia C. (barge).
 Davin, Matthew B. (brg.).
 Davinci, L. D. (st. s.).
 Davis, E. W. (cnl. b.).
 Davis, H. J. (ga. s.).
 Davis, J. P. (st. w.).
 Davis, M. M. (st. s.).
 Davis, M. M. (sch.).
 Davis, Catherine (ga. s.).
 Davis, Catherine (st. w.).
 Davis, Harry (st. s.).
 Davis, Jeff (st. s.).
 Davis, Julia (ga. s.).
 Davis, Maurice G. (ga. s.).
 Davis, Mmie (ga. s.).
 Davis, Morgan (st. w.).
 Davis, Minnie (ga. s.).
 Davis, Ulster (st. s.).
 Davis, Winnie (sch.).
 Davis, Winnie (ga. s.).
 Davis, Charles H. (ga. s.).
 Davis, Chas. J. (st. s.).
 Davis, James H. (st. s.).
 Davis, Joseph H. (st. s.).
 Davis, M. Mitchell (st. s.).
 Davis, Maggie E. (ga. s.).
 Davis, Norman H. (drg.).
 Davis, Robert W. (barge).
 Davis, Ruby L. (ga. s.).
 Davis, William C. (ga. s.).
 Davis, Edith (ga. s.).
 Davison, E. K. (st. w.).
 Davison, B. R. (st. w.).
 Davison, E. K. (st. w.).
 Davison, J. K. (st. w.).
 Davison, Calvin T. (barge).
 Davock, William H. (st. s.).
 Dawn, Gray (sl. y.).

- Dawson, Anna M. (ga. s.).
 Day, Adeluido (sch.).
 Day, Charles A. (ga. s.).
 Dayton, L. J. (ga. s.).
 Dayton, Lillie B. (ga. s.).
 Dealy, John E. (st. s.).
 Dean, Frank (st. s.).
 Dean, Lillie (ga. s.).
 Dean, Bertha E. (sch.).
 Dean, Bertha M. (slp.).
 Dean, Mary J. (ga. s.).
 Dean, Mattie F. (sch.).
 Dean, Virgie C. (sch.).
 De Boer, Elizabeth (ga. s.).
 Deck, Irene (ga. s.).
 Decker, Ruth (sch.).
 Decker, Sylvester (ga. s.).
 Decker, Freddie W. (ga. s.).
 Decker, Jennie F. (ga. s.).
 De Costa, Eleanor (ga. s.).
 De Costa, Gertrude (ga. s.).
 De Costa, Josephine (ga. s.).
 De Costa, Mary (ga. s.).
 Dee, Kay (ga. y.).
 Deeg, Patrick A. (enl. b.).
 Deegan, Mary A. (enl. b.).
 Deegan, Thomas J. (enl. b.).
 Deon, Marial (ga. s.).
 Deering, Hardiner G. (sch.).
 Deering, Harry G. (sch.).
 Deery, H. A. (ga. s.).
 DeGarmo, R. M. (ga. s.).
 Del, Ida (ga. s.).
 Delacruz, Julia (sch.).
 Delan, S. J. (sch.).
 Delaware, State of (st. s.).
 Dell, Hazel (st. s.).
 Del Mar, Flora (ga. y.).
 Del Mar, Ohn (slp.).
 Delmas, C. H. (ga. s.).
 Delmas, Josephine (sch.).
 Delpl, Ceelle (sch.).
 Del Rio, Ray (st. s.).
 Del Sur, Cruz (ga. y.).
 Demarest, Irving (brg.).
 Dempsey, E. C. (st. s.).
 Dempsey, L. A. (st. s.).
 Dempsey, Katherine (barge).
 Dempsey, Rita (barge).
 Dempsey, Louis J. (barge).
 Denby, Edwin (st. s.).
 Dendol, E. H. (st. s.).
 Denham, J. P. (ga. s.).
 Denhard, August A. (st. s.).
 Dennis, M. E. (ga. s.).
 Dennis, William (ga. s.).
 Dennis, James T. (ga. s.).
 Denny, Samuel M. (ga. s.).
 Denton, Grace M. (ga. s.).
 Depow, C. M. (st. s.).
 Depow, Chauncey M. (st. s.).
 Derby, M. J. (barge).
 Derby, John (barge).
 Derby, Joseph (barge).
 Derby, Jennie L. (barge).
 De Ronda, Marie (sch.).
 Desmond, C. W. (st. s.).
 Desmond, John E. (barge).
 Desmond, Tim (st. s.).
 Despatch, Virginia (st. s.).
 Desporte, Evelyn (ga. s.).
 Desporte, Minnie (ga. s.).
 Destin, Rosalie (ga. s.).
 Dever, Wm. E. (ga. s.).
 Devers, Grace (st. w.).
 Devil, Red (ga. s.).
 Devoo, Gertrude A. (enl. b.).
 Dewey, Admiral (ga. s.).
 Dewey, Admiral (st. s.).
 Dewey, John M. (ga. s.).
 Dey, C. P. (ga. s.).
 Dey, Nollie B. (ga. s.).
 Deyo, James L. (ga. s.).
 Diamond, Black (st. s.).
 Diamond, Blue (barge).
 Dick, Emma (ga. s.).
 Dick, Moby (ga. s.).
 Dick, Moby (ga. y.).
 Dickerson, E. S. (ga. s.).
 Dickson, E. P. (ga. s.).
 Diekson, Thomas (st. s.).
 Diekson, William B. (st. s.).
 Diabold, Mary H. (sch.).
 Dierson, F. (ga. s.).
 Diggs, Frank R. (barge).
 Diggs, Richard H. (barge).
 Dillman, Kennett (st. w.).
 Dillon, Clara A. (barge).
 Dillon, Kenneth (enl. b.).
 Dillon, Lou (ga. s.).
 Dillon, Mary E. (barge).
 Dillon, Phillip F. (enl. b.).
 Dimock, H. F. (st. s.).
 Dingley, Governor (st. s.).
 Dinkey, Alva C. (st. s.).
 Dinston, Henry (sch.).
 Dittmar, W. D. (barge).
 Diva, Costa (ga. s.).
 Dixon, J. R. (sch.).
 Dixon, J. R. (ga. s.).
 Dixon, M. C. (ga. s.).
 Dixon, Caroline (barge).
 Dixon, George D. (st. s.).
 Dixon, Sarah (st. w.).
 Dixon, Matilda J. (ga. s.).
 Dize, John W. (ga. s.).
 d'Lane, Coucur (ga. s.).
 Doane, Chru H. (st. s.).
 Doane, Nathaniel P. (st. s.).
 Doctor, The (ga. s.).
 Dodd, S. O. T. (st. s.).
 Dodson, R. A. (sch.).
 Dohony, Edward L. (st. s.).
 Dohony, William H. (st. s.).
 Doherty, P. H. (barge).
 Doherty, Mary (barge).
 Doherty, J. Raymond (enl. b.).
 Dohrn, Anton (ga. y.).
 Dolan, Captain James (enl.).
 Dolan, Hubert J. (enl. b.).
 Dollar, David (slp.).
 Dollar, Diana (st. s.).
 Dollar, Grace (st. s.).
 Dollar, James (slp.).
 Dollar, Janet (slp.).
 Dollar, Joseph (slp.).
 Dollar, Mae (slp.).
 Dollar, Margaret (st. s.).
 Dollar, Mary (slp.).
 Dollar, Melville (st. s.).
 Dollar, Stanley (st. s.).
 Dollar, Stuart (st. s.).
 Dollar, William (slp.).
 Don, Sue (sch.).
 Donald, Louis (ga. s.).
 Donaldson, Geo. S. (st. s.).
 Donaldson, John A. (st. s.).
 Donaldson, Wm. J. (st. s.).
 Donehue, George C. (enl. b.).
 Donnell, J. C. (st. s.).
 Donnelly, M. A. (brg.).
 Donnelly, Charles (st. s.).
 Donner, William H. (st. s.).
 Donoghue, Charles (st. s.).
 Donohue, John T. (st. s.).
 Donovan, Katherine (st. s.).
 Donovan, Wm. (ga. s.).
 Donovan, John E. (barge).
 Dooley, Mr. (scow).
 Doone, Bonnie (ga. s.).
 Dora, Margaret (ga. s.).
 Doran, William E. (st. s.).
 Doris, Anna (ga. s.).
 Dorn, Lillian (ga. s.).
 Dornbos, H. J. (st. s.).
 Doron, Louis O. (ga. s.).
 Dorothy, Young (ga. s.).
 Doty, Fred D. (ga. w.).
 Dougherty, M. (st. s.).
 Dougherty, James (barge).
 Dougherty, James (st. s.).
 Doughty, Alice M. (ga. s.).
 Douglas, J. (ga. s.).
 Douglas, B. A. (ga. w.).
 Douglas, R. B. (st. s.).
 Douglas, Gov. (ol. s.).
 Douglas, Rebecca R. (sch.).
 Douglas, Stephen A. (sch.).
 Douty, F. A. (st. s.).
 Doville, R. E. (st. s.).
 Dow, Ida S. (sch.).
 Dow, Lucia P. (sch.).
 Dowd Engine 47, John P. (st. s.).
 Drake, D. A. (ga. s.).
 Drake, L. J. (st. s.).
 Drannek, C. W. (ga. s.).
 Draper, Mary (ga. s.).
 Drayton, Joseph W. (barge).
 Drees, Harry G. (st. w.).
 Drow, Helen P. (st. s.).
 Drewler, H. C. (ol. s.).
 Dregs, Wm. (st. p.).
 Driggs, Edmund (ga. s.).
 Driscoll, J. H. (st. s.).
 Driscoll, Fred (st. s.).
 Drum Captain (ol. s.).
 Drum, Frank G. (st. s.).
 Dryden, Ethelym (slp.).
 Dryden, Susie (slp.).
 Dryden, Edith M. (ga. s.).
 Duane, James (st. s.).
 Du Bois, R. B. (barge).
 Du Bois, Frances S. (ga. s.).
 Duchess, The (ga. y.).
 Duff, John (st. s.).
 Duffy, Edward M. (barge).
 Du Pont, Alexis I. (ga. s.).
 Dulany, H. S. (slp.).
 Dumaresq, Clarence E. F. (enl. b.).
 Dunbar, J. S. (ga. p.).
 Duncan, W. B. (st. p.).
 Duncan, Commodore (ga. w.).
 Duncan, Hattie (sch.).
 Duncan, George T. (sch.).
 Duncan, Thomas G. (ga. s.).
 Dunlap, Cecelia M. (sch.).
 Dunn, Jr., John (st. s.).
 Dunn, William F. (sch.).
 Dunnoek, Clara (slp.).
 Dunphy, John J. (enl. b.).
 Duntun, L. A. (sch.).
 Dupuy, C. O. (ga. w.).
 Durand, Paul E. (ga. s.).
 Durgain, Joanna (sch.).
 Durgin, John C. (enl. b.).
 Durm, Katie (ga. s.).
 Durm, Sophie A. (sch.).
 Dursten, J. F. (st. s.).
 Dustin, Bessie (sch.).
 Dussault, D. (ga. s.).
 Dutch, R. W. (st. s.).
 Dutard, Fanny (sch.).
 Dutra, Jessie (ga. s.).
 Dutton, B. B. (ga. s.).
 Dwyer, James F. (enl. b.).
 Dwyer, Robert J. (barge).
 Dwyer, Thos. F. (barge).
 Dwyer, Thos. S. (barge).
 Eads, James B. (st. s.).
 Eagan, Mollie (enl.).
 Eagle, American (st. s.).
 Eagle, American (sch.).
 Eagle, Bald (st. w.).
 Eagle, Golden (st. w.).
 Eagle, Gray (st. w.).
 Eagle, Grey (st. w.).
 Eagle, Grey (ga. w.).
 Eagle, Idle (ga. s.).
 Earl, Thelma (ga. s.).
 Earl, Wm. E. (slp.).
 Earl, Wm. S. (st. s.).
 Earles, Betty (ga. s.).
 Easter, Nor. (ga. s.).
 Eaton, Blanche (ga. s.).
 Eaton, Helen (ga. s.).
 Eaton, Phillips (st. s.).
 Eaton, Asonath R. (slp.).
 Eban, Cerro (st. s.).
 Ebsen, W. A. (sc. b.).
 Eccles, Jr., Samuel (st. s.).
 Eddy, Bill (st. s.).
 Eddy, Selwyn (st. s.).
 Eden, Fannie (slp.).
 Eden, Mt. (ga. s.).
 Edenborn, Sarah (st. p.).
 Edenborn, Wm. (st. w.).
 Edenborn, William (st. s.).
 Edlo, Aunt (ga. s.).
 Edison, Young (ol. s.).
 Edmonds, City of (ga. s.).
 Edmund, Andros (barge).
 Edmunds, J. Henry (ga. s.).
 Edna, Regina (ga. s.).
 Edson, Franklin (st. s.).
 Edson, James (slp.).
 Edward, George (st. s.).
 Edward, James (ga. s.).
 Edward, Stewart (st. s.).
 Edwards, E. W. (st. s.).
 Edwards, M. L. (st. s.).
 Edwards, S. H. (st. s.).
 Edwards, Doswell S. (ol. s.).
 Edwards, Elizabeth (ga. s.).
 Edwards, Annie E. (sch.).
 Edwards, Herbert N. (st. s.).
 Edwards, Mary A. (ga. s.).
 Edwards, Willbert A. (st. s.).
 Edwards, E. Warren (ga. s.).
 Eerlto, Helen (ga. s.).
 Egan, Agnes (enl. b.).
 Egan, Anna (enl. b.).
 Egan, Eliza (barge).
 Egan, Jr., Frank (barge).
 Egan, Jack (barge).
 Egan, Julietto (barge).
 Egan, Marguerite (enl. b.).
 Egan, Betty E. (barge).
 Egan, John T. (enl. b.).
 Egerton, Fred'k A. (barge).
 Egerton, Wm. A. (ga. s.).
 Eileen-Muriel (ga. s.).
 Elbert, Julius (st. s.).
 Eldert, Sarah (ga. s.).
 Eldridge, Lady (ga. s.).
 Eleanor, Lady (slp.).
 Elise, Janet (ga. s.).
 Elizabeth, Ada (ga. s.).
 Elizabeth, Anna (ga. s.).
 Elizabeth, Jane (ga. s.).
 Elizabeth, Mary (slp.).
 Elizabeth, Mary (sch.).
 Elizabeth, Sarah (ga. s.).
 Ella, Mary (ga. s.).
 Ellen, Flora (ga. s.).
 Ellen, Martha (sch.).
 Ellen, Mary (ga. w.).
 Ellen, Mary (ga. s.).
 Ellen, Ruth (ga. s.).
 Elliott, F. O. (barge).
 Elliott, J. O. (ga. s.).
 Elliott, M. F. (st. s.).
 Elliott, James R. (st. s.).
 Ellwood, Isaac L. (st. s.).
 Elmer, O. and H. (slp.).
 Else, Gyla (ga. s.).
 Eisey, R. N. (ga. s.).
 Eisey, Warren (st. w.).
 Elsie, Flora (slp.).
 Elsie, Reba (ga. s.).
 Elwell, Ora (st. w.).
 Elwood, Annie (slp.).
 Elwood, City of (st. s.).
 Ely, Harriet P. (sch.).
 Emanuel, Victor III (ga. s.).
 Emery, Dean (st. s.).
 Emigh, Thos. P. (bnk.).
 Emilly, Little (scow).
 Emma, Carrie (ga. s.).
 Emma, Hilda (ga. s.).
 Emma, Lady (ga. s.).
 Emma, Lizzie (ga. s.).
 Emma, Mary (slp.).
 Emmanuele III, Vittorio (st. s.).
 Emmet, Joe (ga. w.).
 Emperor, Island (ga. s.).
 Empiro, Redwood (ol. s.).
 Empress, Island (ga. s.).
 Emson, Christian D. (ga. s.).
 Endleott, Henry (sc. b.).
 Endress, Ora (ga. s.).
 Engel, William (st. s.).
 Engleson, J. Albert (barge).
 Engineer, Steel (st. s.).
 England, New (st. s.).
 England, Star of (bk.).
 Engls, John (st. s.).

- Engls, John (st. p.).
 English, Elvina (ga. s.).
 Enos, Emilia (sch.).
 Enright, John E. (barge).
 Eppes, Lulu W. (sch.).
 Eppinger, H. (ga. s.).
 Erickson, Alexander H. (st. s.).
 Ericsson, John (st. s.).
 Ericsson, John A. (ga. s.).
 Erickson, Florence (ga. s.).
 Eschler, G. (ga. s.).
 Esser, Mart H. (st. s.).
 Essex, Charlotte (st. p.).
 Estelle, N. (ga. s.).
 Estolle, Dora (ga. s.).
 Estolle, Ellie (sch.).
 Estelle, Hazel (ga. w.).
 Estelle, Iona (ga. s.).
 Estelle, Margie (ga. s.).
 Estelle, Winnie (ga. s.).
 Estor, The (ga. s.).
 Esther, Queen (ga. s.).
 Ethel, Mary (ga. s.).
 Etta, Olive (scow).
 Eudora, Ella (sch.).
 Euphane, Helen (st. s.).
 Evans, E. P. (ga. s.).
 Evans, Admiral (st. s.).
 Evans, Mount (st. s.).
 Evans, Isaac H. (ga. s.).
 Evans, Laura M. (slp.).
 Evans, Pearl D. (ga. s.).
 Evo, Anna (sch.).
 Evelyn, Lady (ga. y.).
 Evelyn, Lady (slp.).
 Evelyn, Lucy (sch.).
 Everest, Charles M. (st. s.).
 Everett, Miss (ga. s.).
 Everglades, City of (ga. s.).
 Ewig, H. (st. s.).
 Ewig, Harry T. (st. s.).
 Ewing, Frederic (st. s.).
 Ewing, Katherine (ga. s.).
 Ewing, Willie (sch.).
 Exporter, Steel (st. s.).
 Express, Virginia (st. s.).
- Fabian, H. A. (barge).
 Fae, Edna (ol. s.).
 Fahy, Bessie (barge).
 Fahy, Mamie (barge).
 Fahy, Anna M. (barge).
 Fair, Ludy (ga. s.).
 Fairbairn, Sir Wm. (st. s.).
 Falcon, Sewell (cnl. b.).
 Falkland, Star of (shp.).
 Fall, J. Horton (st. w.).
 Fallon, Arthur R. (barge).
 Fallon, Walter (cnl. b.).
 Fallon, James F. (cnl. b.).
 Fallon, John J. (cnl. b.).
 Fallon, Mary T. (ga. s.).
 Falls, Kettle (ga. w.).
 Falls, Sioux (st. s.).
 Fancher, William B. (sc. b.).
 Farles, L. (sch.).
 Farm, Dixie (ga. s.).
 Farnum, Harry (st. s.).
 Farr, Merton E. (st. s.).
 Farragut, Admiral (st. s.).
 Farrar, Edwin G. (sch.).
 Farrell, M. T. (barge).
 Farrell, James A. (st. s.).
 Farrell, J. Fletcher (st. s.).
 Fass, Isaac (ga. s.).
 Fass, Marcus (ga. s.).
 Fauci, Charles (ga. s.).
 Fauci, Jr., Charles M. (ol. s.).
 Fauci, Charles M. II (ga. s.).
 Fauci, Charles M. III (ga. s.).
 Faulkner, O. L. (ga. s.).
 Faulkner, Emma A. (sch.).
 Faulkner, Joseph S. (sch.).
 Faunce, Mary S. (ga. s.).
 Faust, Tony (ga. s.).
 Favorite, W. F. (ga. s.).
 Fay, Jessie (ga. y.).
 Fay, John (st. s.).
 Feahney, Chas. (sch.).
- Feddeman, C. W. (ga. s.).
 Fee, C. R. (cnl. b.).
 Fee, W. L. (cnl. b.).
 Feeley, Ellen M. (barge).
 Feeley, Margaret M. (cnl. b.).
 Feeney, John (ga. s.).
 Feeney, Maggie (barge).
 Feenoy, John J. (barge).
 Feeney, Katie (brg.).
 Feeney, Thomas J. (brg.).
 Felber, Louis (ga. s.).
 Fellow, Odd (ga. s.).
 Felton, Rebecca L. (ga. s.).
 Fenimore, Elsie (ga. y.).
 Fenimore, J. W. (ga. s.).
 Fentress, W. S. (ga. s.).
 Ferbert, A. H. (st. s.).
 Ferber, H. B. (brg.).
 Ferguson, M. L. (barge).
 Fern, Fanny (ga. s.).
 Ferrett, John W. (st. s.).
 Ferris, Andrew (barge).
 Ferris, Charley (st. s.).
 Ferris, James E. (st. s.).
 Ferry, M. O. (barge).
 Ferry, Brewster (ga. p.).
 Ferry, James (brg.).
 Ferry, Maggie (barge).
 Feuerstein, Louis (ga. s.).
 Field, W. K. (st. w.).
 Field, George (st. s.).
 Field, William A. (st. s.).
 Field, William K. (st. s.).
 Fields, Alice C. (barge).
 Fields, Frances V. (barge).
 Fields, John O. (barge).
 Filbert, William J. (st. s.).
 Fillon, W. A. (cnl. b.).
 Fillmore, President (sch.).
 Fillmore, President (st. s.).
 Fillmore, Clarence J. (sch.).
 Finch, S. H. (ga. s.).
 Finland, Star of (bk.).
 Finn, R. E. (cnl.).
 Finney, Charles P. (sch.).
 Finnican, Michael E. (cnl. b.).
 Finnican, Thomas M. (cnl. b.).
 Finucane, T. R. (scow).
 Fischer, Mary C. (ga. s.).
 Fish, L. I. (ga. s.).
 Fish, Lady (ga. y.).
 Fish, Leon N. (cnl. b.).
 Fisher, Bud (ga. s.).
 Fisher, John (sc. b.).
 Fisher, King (cnl. b.).
 Fisher, Meredosta (ga. w.).
 Fisher, Wm. (ga. s.).
 Fisher, Mary A. (sch.).
 Fisherman, Lone (ga. s.).
 Flsk, Nelson W. (sch.).
 Flske, Admiral (st. s.).
 Flske, Wm. P. (st. w.).
 Fitch, Wm. F. (st. s.).
 Fitzgerald, W. E. (st. s.).
 Fitzgerald, Richard (st. s.).
 Fitzsimmons, J. C. (st. s.).
 Fitzsimmons, M. J. (ga. s.).
 Flx, Clarence (st. s.).
 Flagg, G. A. (st. s.).
 Flagler, H. M. (st. s.).
 Flagler, Henry M. (st. s.).
 Flaherty, J. B. (ga. s.).
 Flaherty, Lieut. (st. s.).
 Flanders, Wm. M. (st. s.).
 Flannery, W. H. (st. s.).
 Flannery, Thomas (st. s.).
 Flannery, Angela (st. s.).
 Flannery, Annie E. (st. s.).
 Flannery, Daniel B. (barge).
 Flannery, Ella M. (brg.).
 Flannery, Grace E. (barge).
 Flannery, Ida M. (barge).
 Flannery, James H. (st. s.).
 Flannery, Joan (st. s.).
 Flannery, John J. (barge).
 Flannery, Joseph J. (barge).
 Flannery, Keran (st. s.).
 Flannery, Madlyn (st. s.).
 Flannery, Margaret A. (barge).
- Flannery, Mary F. (barge).
 Flavell, Mattie P. (ga. s.).
 Flechas, J. M. (sch.).
 Fleet, Samuel (ga. s.).
 Fleetwood, Julian J. (st. s.).
 Fleischman, Julius (st. w.).
 Fletcher, I. D. (sc. b.).
 Fletcher, T. F. (ga. s.).
 Fletcher, W. A. (ga. s.).
 Fletcher, Mary (ga. s.).
 Fletcher, Theo. (ga. s.).
 Fletcher, Spencer D. (ga. s.).
 Fleming, David P. (ga. s.).
 Fleming, Nelson T. (barge).
 Fling, Arthur R. (ga. s.).
 Flint, W. B. (bk.).
 Floe, Hans (scw.).
 Florence, Anna (ga. s.).
 Florence, Annie (ga. s.).
 Florence, Lady (ga. s.).
 Florence, Maggie (slp.).
 Florence, Thomas B. (ga. w.).
 Florence, Wilma A. (slp.).
 Floring, W. M. (barge).
 Flower, Blue (barge).
 Fly, Shoo (ga. s.).
 Flyer, Wilamette (ga. s.).
 Foggie, J. W. (ga. s.).
 Folber, H. C. (st. s.).
 Foley, Elizabeth M. (ga. s.).
 Foley, Mildred M. (ga. s.).
 Follette, Nellie (st. s.).
 Follette, Claire B. (cnl. b.).
 Folsom, Frank (ga. s.).
 Fooks, Harry K. (st. s.).
 Foote, Edward B. (barge).
 Foote, Emily A. (ga. s.).
 Ford, B. S. (st. p.).
 Ford, E. I. (st. w.).
 Ford, Benson (ga. s.).
 Ford, Harry (ga. s.).
 Ford, Henry (ga. s.).
 Ford II, Henry (ga. s.).
 Ford, Sarah (sch.).
 Ford, Emory L. (st. s.).
 Ford, Ruby G. (slp.).
 Ford, A. Lincoln (ga. s.).
 Fordham, Grace (ga. s.).
 Foreman, Clay (st. s.).
 Forester, Donna (slp.).
 Forgo, Valley (st. s.).
 Forman, W. A. (st. s.).
 Forsythe, John (sc. b.).
 Forsythe, L. and R. (ga. s.).
 Fortin, Louis P. (cnl. b.).
 Fort Worth, City of (st. s.).
 Foss, Andrew (st. s.).
 Foss, Gov. (ol. s.).
 Foss, Martha (ga. s.).
 Foss, Horatio G. (sch.).
 Foss, Lillian D. (ga. s.).
 Foss, Willson P. (st. s.).
 Foster, A. (st. s.).
 Foster, C. H. (ga. s.).
 Foster, R. J. (st. s.).
 Foster, Ada (sch.).
 Foster, Alice (cnl. b.).
 Foster, Belle (sch.).
 Foster, David (barge).
 Foster, Dorothy (ga. s.).
 Foster, Earl F. (barge).
 Foster, Edward (sch.).
 Foster, Eva (sch.).
 Foster, Helen (brg.).
 Foster, Josephine (sch.).
 Foster, Mamie (sch.).
 Foster, Marie (sch.).
 Foster, Mary (sch.).
 Foster, Parks (st. s.).
 Foster, Emily D. (barge).
 Foster, Maude L. (barge).
 Foster, Richard J. (barge).
 Fountain, Clara (sch.).
 Fountain, Curtis (sch.).
 Fournica, Sofie (ga. s.).
 Fowler, E. W. (ga. s.).
 Fowler, Jane (brg.).
 Fowler, Frank (st. w.).
 Fowler, Margaret E. (sch.).
- Fox, Della (ga. s.).
 Fox, Charles A. (st. s.).
 Fox, W. G. (st. s.).
 Fox, Belle (ga. s.).
 France, Star of (shp.).
 Frances, Emma (ga. s.).
 Frances, Henrietta (ga. s.).
 Frances, Julia (ga. w.).
 Frances, Mary (ga. s.).
 Frances, Mary (ga. y.).
 Frances, Mary (st. w.).
 Frances, Minnie (ga. s.).
 Frances, Myra (st. s.).
 Frances, Sarah (sch.).
 Frances, Thelma (ga. s.).
 Francis, A. (sch.).
 Francis, Dorothy (ga. s.).
 Francis, Eleanor (ga. y.).
 Francis, Louisa (sch.).
 Francis, Michael (barge).
 Francis, Sadie (slp.).
 Franciscomb, John A. (sch.).
 Frank, Charles (st. s.).
 Frank, Millie (sch.).
 Franklin, Ben (st. w.).
 Franklin, Benjamin (st. s.).
 Franklin, William L. (sch.).
 Franks, Walter (st. s.).
 Frantz, Joseph H. (st. s.).
 Frasca, Herman (st. s.).
 Frazer, A. C. (ga. s.).
 Frederick, Charles (barge).
 Freeburn, Charles A. (barge).
 Freeman, Daisy (st. s.).
 Freeman, Elizabeth (sch.).
 Freeman, Thomas M. (sch.).
 Freetht, G. W. (ga. s.).
 French, J. W. (st. s.).
 French, W. H. (sch.).
 French, Benson (ga. s.).
 French, Lewis R. (sch.).
 French, Orvid F. (ga. s.).
 French, Peter W. (st. s.).
 Frick, Henry C. (st. s.).
 Friend, Farmers (scow).
 Friend, Your (li. bt.).
 Frisbie, General (st. s.).
 Fritz, Capt. (st. w.).
 Fritz, John (sch.).
 Froelich, Elizabeth M. (st. s.).
 Frome, Anna M. (ga. s.).
 Frost, Jack (st. s.).
 Frost, Jack (barge).
 Fry, W. M. (st. s.).
 Frye, Mabel A. (sch.).
 Fryer, Robert L. (sc. b.).
 Fuller, Mortimer B. (barge).
 Fuller, Ransom B. (st. p.).
 Fuller, Samuel L. (st. s.).
 Fuller, Wilford W. (ga. s.).
 Fulton, Robert (ga. s.).
 Fulton, Robert (st. p.).
 Fulton, Robert (st. s.).
 Furlong, Joseph S. (st. s.).
 Furman, Geo. H. (ga. s.).
 Furst, Frank A. (st. s.).
- Gadaby, Daisy (st. s.).
 Gage, Thomas (barge).
 Gagnon, J. S., (st. s.).
 Gallard, Mary (sch.).
 Gale, Mabel (sch.).
 Gale, March (ga. s.).
 Gallagher, A. (st. s.).
 Gallagher, C. (st. s.).
 Gallagher, Michael (st. s.).
 Gallagher, Charles T. (st. s.).
 Gallagher, Frank J. (barge).
 Galloway, Charles W. (st. p.).
 Gallup, N. S. (ga. s.).
 Gandy, E. R. (ga. s.).
 Gannett, Frank E. (el. s.).
 Gannon, Anna (barge).
 Gar, By (ga. s.).
 Gardiner, C. R. (barge).
 Gardo, Cerro (st. s.).
 Garfield, President (st. s.).
 Garner, Mary B. (st. s.).
 Garretson, General (st. s.).
 Garrett, C. P. (ga. s.).

- Garrett, Clara (sch.).
 Garrett, Frances B. (ga. s.).
 Garrett, John (st. s.).
 Garrett, John W. (st. s.).
 Garrison, Virgie (ga. s.).
 Garrison, Eddie H. (st. s.).
 Garrison, George T. (sch.).
 Garrison, Grace B. (ga. s.).
 Gary, Elbert H. (st. s.).
 Gaskill, Edwin (ga. s.).
 Gaskill, Rose M. (ga. s.).
 Gaskins, Georgia A. (ga. s.).
 Gates, Artemus (st. w.).
 Gates, John W. (st. s.).
 Gault, J. A. (ga. s.).
 Gaynor, Mayor (st. s.).
 Gaynor, William J. (st. s.).
 Geary, Dorothea M. (ga. s.).
 Geer, Lynford E. (st. s.).
 Geer, Nellie (ga. s.).
 Gehn, John (ga. s.).
 Gehn, John (st. s.).
 Generous, Alonzo B. (enl. b.).
 Genover, Lottie (ga. s.).
 Gent, R. T. (brg.).
 George, Captain (st. w.).
 George, Grace (ga. s.).
 George, Henry (bargo).
 George, Joseph (ga. s.).
 Gerber, Estelle (ga. s.).
 Gertrude, M. K. (ga. s.).
 Gertrude, M. S. (ga. s.).
 Gertrude, Ann (slp.).
 Gertrude, Nannie (sch.).
 Gertrude, Oliver (sch.).
 Getter, Go (ga. s.).
 Gibb, David (bargo).
 Gibbs, Jr., C. I. (bargo).
 Gibbs, Rufus M. (ga. s.).
 Gibson, Alex J. (bargo).
 Gibson, Charles H. (sch.).
 Gibson, Ida B. (sch.).
 Giff, Mary (enl. b.).
 Gifford, James M. (st. s.).
 Gilbert, J. N. (st. s.).
 Gilchrist, T. J. (brg.).
 Giles, A. P. (ga. s.).
 Giles, Emma (st. p.).
 Gill, Alice M. (st. s.).
 Gillen, Henry (st. s.).
 Gillen, Edward E. (st. s.).
 Gillen, Martin J. (st. s.).
 Golen Co., No. 24, Edward E. (bargo).
 Gillett, Jr., James N. (ga. s.).
 Gillham, Robert P. (st. w.).
 Gilliam, T. Q. (ga. s.).
 Gilligan, H. F. (bargo).
 Gilligan, Marie F. (bargo).
 Gillkin, U. M. (ga. s.).
 Gillis, A. (ga. s.).
 Gilman, Edward R. (ga. s.).
 Gilmartin, Daniel T. (bargo).
 Gilmer, F. H. (st. s.).
 Gilmore, Q. A. (st. s.).
 Glvan, H. C. (ga. s.).
 Glades, Queen of the (ga. s.).
 Gleason, Mary A. (ga. s.).
 Glen, John (st. s.).
 Glenn, G. W. (sch.).
 Glennan, E. (ga. s.).
 Glow, Chas. F. (st. s.).
 Glo, Liberty (st. s.).
 Glode, Joseph (enl. b.).
 Gloucester, City of (st. s.).
 Godon, Peter (enl. b.).
 Goff, Oliver P. (sch.).
 Golden, W. A. (bargo).
 Golding, Edwin (scow).
 Goldman, L. (sch.).
 Goldsborough, C. S. (st. s.).
 Goldstrom, Amy (slp.).
 Goldstrom, David (sch.).
 Goldstrom, Jacob (sch.).
 Gonzales, S. (ga. s.).
 Goodfellow, Robin (st. s.).
 Goodrow, N. (enl. b.).
 Goodsell, Anna G. (ga. s.).
 Goodyear, Frank H. (st. s.).
 Goose, Blue (ga. y.).
 Goose, Grey (ga. y.).
 Gordon, F. W. (ga. s.).
 Gordon, J. R. (st. s.).
 Gordon, Oscar (ga. s.).
 Gordon, Robert (st. w.).
 Gordon, Mary E. (st. s.).
 Gordon, Ruth (brg.).
 Gorgas, General W. C. (st. s.).
 Gorges, Ferdinando (st. p.).
 Gorham, Thomas L. (enl. b.).
 Gorman, J. E. (st. s.).
 Gorstell, A. F. (bargo).
 Gorton, Thomas S. (sch.).
 Goss, Frank A. (bargo).
 Goss, Guy C. (bk.).
 Goss, Blanche Viola (ga. s.).
 Gottrell, Geo. F. (st. s.).
 Goudy, Mildred (ga. s.).
 Goulart, Laura (ga. s.).
 Goulart, Mary P. (ga. s.).
 Goulder, Harvey D. (st. s.).
 Govin, R. R. (sch.).
 Gown, Blina (bargo).
 Graber, William A. (sch.).
 Grace, E. C. (ga. s.).
 Grace, Lady (ga. s.).
 Grace, Lady (ga. y.).
 Grace, John D. (st. w.).
 Grady, J. E. (sch.).
 Graham, C. E. (st. s.).
 Graham, T. W. (ga. s.).
 Graham, William (ga. s.).
 Graham, Col. S. A. (sch.).
 Graham, Robt. T. (st. w.).
 Grammer, G. J. (st. s.).
 Grandet, Eugenie (ga. w.).
 Grant, Blue (bargo).
 Grant, P. J. (st. s.).
 Grant, U. S. (st. s.).
 Grant, Lady (sch.).
 Grant, Lydia (ga. s.).
 Grant, President (st. s.).
 Grant, The (ga. s.).
 Grant, Reba (ga. s.).
 Grasse, De (st. s.).
 Grasselli, Eugene (st. s.).
 Grasselli, Caesar A. (st. s.).
 Grattan, W. S. (st. s.).
 Gravenor, B. P. (sch.).
 Graves, Albert J. (enl. b.).
 Gray, Alma (ga. s.).
 Gray, Alys (st. w.).
 Gray, Daisy (st. s.).
 Gray, Robert (ga. s.).
 Gray, Robin (st. s.).
 Gray, Elmer E. (ga. s.).
 Gray, Emmett J. (enl. b.).
 Grayling, The (ga. s.).
 Grebb, Louis (ga. s.).
 Grebb, Nellie L. (ga. s.).
 Green, C. H. (ga. s.).
 Green, C. H. (st. s.).
 Green, Nettie (ga. s.).
 Green, Rody (ga. s.).
 Green, William (st. s.).
 Green, Andrew H. (st. s.).
 Green, Fred W. (st. s.).
 Greene, M. T. (st. s.).
 Greene, Chris (st. w.).
 Greens, Tom (st. w.).
 Greenland, Star of (slp.).
 Greenough, Charles P. (st. s.).
 Greenwell, Nettie B. (sch.).
 Greenwood, Harry (st. s.).
 Greer, George C. (st. s.).
 Greer, Margaret T. (bargo).
 Greer, Matthew S. (sch.).
 Gregory, Jr., James B. (bargo).
 Grelling, Fred C. (st. s.).
 Grelling, Robert (ga. s.).
 Greiner, Charles M. (st. s.).
 Gress, George (sch.).
 Griffin, Della (slp.).
 Griffin, Orville (enl. b.).
 Griffin, Thompson (enl. b.).
 Griffing, Cora L. (ga. s.).
 Griffiths, James (st. s.).
 Grimes, Emma T. (enl. b.).
 Gring, Helen Barnet (sch.).
 Groah, Ada (ga. s.).
 Grosse, Margaret (ga. s.).
 Grove, F. H. (st. s.).
 Grove, Cherry (ga. s.).
 Grove, Henry S. (st. s.).
 Groves, Elizabeth (enl. b.).
 Groves, Jr., Anthony (st. s.).
 Groves, Mary C. (bargo).
 Grubbs, J. M. (st. w.).
 Gorham, Thomas L. (enl. b.).
 Guarino, Anna (ol. s.).
 Guido, Commercial (st. s.).
 Guion, Geo. (ga. s.).
 Guinan, John J. (bargo).
 Guindon, Lucio (brg.).
 Guindon, Lucy (brg.).
 Gulf, Wmiling (st. s.).
 Gully, Mary E. (ga. y.).
 Gumbel, H. E. (sch.).
 Gunby, L. W. (ga. s.).
 Gunby, Lelia (ga. s.).
 Gunderson, Ellen (ga. s.).
 Gunn, K. A. (ga. s.).
 Gust, Henry (st. s.).
 Guthrie, A. M. (ga. s.).
 Guy, Captain (ga. s.).
 Guyant, John (sch.).
 Guyder, Joseph A. (st. s.).
 Gwinn, Jr., F. W. (bargo).
 Haas, Viola (sch.).
 Haber, Arthur L. (bargo).
 Haber, Estelle F. (bargo).
 Hackley, C. H. (sch.).
 Hagan, Peter (st. s.).
 Hagerty, J. J. (st. s.).
 Hagerty, John (sch.).
 Haggott, E. R. (brg.).
 Haggott, Marlon (ga. s.).
 Hague, John J. (st. s.).
 Hague, Perry G. (st. s.).
 Haig, General (ga. s.).
 Hal, Capt. (ga. s.).
 Halbert, Dorothy (ga. s.).
 Hale, James L. (st. w.).
 Halenbeck, O. L. (st. s.).
 Haley, E. D. (st. s.).
 Haley, Annie T. (ga. s.).
 Halford, R. G. (ga. s.).
 Hall, S. C. (ga. s.).
 Hall, Charlton (st. s.).
 Hall, Crofton (st. s.).
 Hall, Dora (slp.).
 Hall, Fred (st. w.).
 Hall, Gunston (st. s.).
 Hall, Howick (st. s.).
 Hall, Independence (st. s.).
 Hall, Mildred (ga. s.).
 Hall, Albert O. (enl. b.).
 Hall, Fannie F. (sch.).
 Hall, Geo. W. (ga. s.).
 Hall, Hattie E. (ga. s.).
 Hall, James M. W. (sch.).
 Hall, Wm. P. (st. w.).
 Hall, E. Madison (st. p.).
 Hallenbeck, George H. (bargo).
 Haller, Geo. F. (st. s.).
 Halliday, A. M. (st. s.).
 Hallock, John (st. s.).
 Hamblen, Bessie (ga. s.).
 Hamilton, M. M. (sch.).
 Hamilton, Alexander (st. p.).
 Hamilton, Julia (slp.).
 Hamilton, Chas. H. (st. w.).
 Hamilton, James A. (ga. s.).
 Hamlin, James C. (sch.).
 Hamlin, Doris (sch.).
 Hamlin, Velma (sch.).
 Hammond, M. H. (bargo).
 Hammond, Helen, (bargo).
 Hammond, Katherine (bargo).
 Hammond, Natalie (ga. s.).
 Hamor, E. T. (sch.).
 Hance, George B. (st. s.).
 Hancock, General (sch.).
 Hand, C. W. (ga. s.).
 Hand, L. R. (ga. s.).
 Handy, V. P. (ga. s.).
 Handy, Addie (sch.).
 Handy, Jr., John (ga. s.).
 Handy, Lois (ga. s.).
 Handy, Marlon Sue (ga. s.).
 Handy, Burt E. (st. s.).
 Hanify, Anne (st. s.).
 Hanify, Ryder (st. s.).
 Hanley, B. J. & B. E. (enl. b.).
 Hanley, Bernard J. (bargo).
 Hanley, Mamie (enl. b.).
 Hanley, Margaret A. (bargo).
 Hanley, Mary (enl. b.).
 Hanley, Lila E. (bargo).
 Hanley, Robert E. (bargo).
 Hanley, Rose E. (enl. b.).
 Hanley, William (bargo).
 Hanlon, Bertie M. (st. s.).
 Hanlon, Dan F. (st. s.).
 Hanlon, Helen C. (ga. s.).
 Hanna, R. J. (st. s.).
 Hanna, W. J., (st. s.).
 Hanna, J. D. C. (ga. s.).
 Hanna, Jr., Howard M. (st. s.).
 Hanna, Leonard C. (st. s.).
 Hanrahan, Lillian F. (brg.).
 Hanscom, A. H. (st. s.).
 Hanscom, W. A. (scow).
 Hansom, Esther A. (bargo).
 Hanson, N. T. (scow).
 Hanson, Albert (st. w.).
 Harakel, John (bargo).
 Harbor, Mariners (st. s.).
 Hardie, Dan (ol. s.).
 Harding, President (st. s.).
 Harding, Abner O. (st. s.).
 Hardy, Virginia (ga. s.).
 Hare II, John T. (ga. s.).
 Harford, Evelyn (ga. s.).
 Harms, Sophio (ga. s.).
 Harned, William M. (slp.).
 Harper, W. T. (ga. s.).
 Harper, Louise F. (sch.).
 Harrigan, Jr., Jas. D. (scow).
 Harriman, Wm. H. (sch.).
 Harrington, Francis (ga. s.).
 Harrington, Lady (slp.).
 Harrington, Fannie T. (sch.).
 Harrington, Gov. O. (st. w.).
 Harris, A. B. (bargo).
 Harris, C. C. (bargo).
 Harris, Herbert W. (bargo).
 Harris, John F. (brg.).
 Harris, Rebecca J. (ga. s.).
 Harrison, President (st. s.).
 Harrison, Carter H. (st. s.).
 Hart, J. C. (st. s.).
 Hart, S. C. (st. s.).
 Hart, Frank W. (st. s.).
 Hart, John J. (bargo).
 Hartwell, Fred G. (st. s.).
 Hart, Mary L. (sch.).
 Harvester, The (st. s.).
 Harvey, A. F. (st. s.).
 Harvey, F. E. (st. s.).
 Harvey, Emma (ga. s.).
 Harvey, Lizzie (bargo).
 Harvey, John S. (slp.).
 Harwood, Charles E. (st. s.).
 Harwood, Paul H. (st. s.).
 Hasler, Fred E. (bargo).
 Hassel, Bob (ga. w.).
 Hatfield, J. T. (st. w.).
 Hatfield, Joshua A. (st. s.).
 Hathaway, Andrew E. (ga. s.).
 Hathaway, John M. (ga. s.).
 Hauck, Anthony (brg.).
 Hauptman, Sidney M. (st. s.).
 Hausler, M. G. (st. s.).
 Hausler, Martin G., Jr. (ga. s.).
 Haut, Terre (st. s.).
 Haven, Milford (ga. s.).
 Haviside, Allela (bkn.).
 Haviside, Russell (bkn.).
 Hawes, Doris M. (ol. s.).
 Hawk, Fish (ga. w.).
 Hawk, Mayer (bargo).
 Hawk, Night (ga. y.).
 Hawk, Sea (ga. s.).
 Hawkrigde, J. Lloyd (sch.).
 Hawley, R. B. (ga. s.).
 Hay, James (st. s.).
 Hayden, N. (st. s.).

- Hayden, Dr. John A. (cnl. b.).
 Hayes, President (st. s.).
 Hayes, Ed Ryan (ga. s.).
 Haynes, A. T. (ga. s.).
 Haynes, F. J. (st. s.).
 Haynie, R. B. (sch.).
 Haynie, Mary E. (ga. s.).
 Hays, William (ga. s.).
 Hayward, Fannie E. (ga. s.).
 Hayward, M. Blanche (ga. s.).
 Hazard, Susie (st. s.).
 Hazel, Dorothy (barge).
 Hazel, Mary (slp.).
 Hazel, Maud (ga. s.).
 Hazzard, William A. (st. s.).
 Headley, Gerald O. (slp.).
 Hearn, J. E. (sch.).
 Hearn, Alida (sch.).
 Hearn, Bettie Jane (ga. s.).
 Hearn, Henrietta (ga. s.).
 Hearst, W. R. (st. s.).
 Heaven, Star of (ga. s.).
 Hebard, Daniel L. (st. s.).
 Hebert, D. (sch.).
 Heckman, John (st. w.).
 Hedger, W. E. (barge).
 Hedger, Betty (brg.).
 Hedger, Ned (brg.).
 Hedges, Ira M. (st. s.).
 Heffern, Marlon (cnl. b.).
 Hegoman, B. H. (ga. s.).
 Hegg, E. A. (ga. s.).
 Heiden, Charles (st. s.).
 Heidenhelm, I. (sch.).
 Heldritter, Anna R. (sch.).
 Heights, Haddon (st. s.).
 Heinley, J. and C. (ga. s.).
 Helen, R. E. (ga. s.).
 Helen, Anna (ga. y.).
 Helen, Lady (ga. y.).
 Helen, Ida (sch.).
 Helen, Annie H. (ga. s.).
 Hellen, Maud (ga. s.).
 Helm, D. T. (st. s.).
 Hemstreet, G. P. (barge).
 Hemstreet, Eleanor (barge).
 Henderson, City of (ga. s.).
 Henderson, Helen (st. s.).
 Hendrixson, Edward V. (sch.).
 Hengerer, William (st. s.).
 Hennen, H. S. (ga. s.).
 Hennessy, J. W. (drg.).
 Henry, Fred (ga. s.).
 Henry, George (barge).
 Henry, John (sch.).
 Henry, Michael (barge).
 Henry, Patrick (st. s.).
 Henry, Robert (barge).
 Henry, Viola (barge).
 Henry, Ellen G. (cnl. b.).
 Henry, Fred W. (barge).
 Henry, George G. (st. s.).
 Herbermann, H. (cnl. b.).
 Herbert, T. G. (st. s.).
 Hergert, F. C. (ga. s.).
 Herman, C. T. (ga. s.).
 Hermanos, Tres (slp.).
 Hermon, Samuel H. (ga. s.).
 Heron, Blue (barge).
 Heron, Little (ol. s.).
 Heron, Leona (ga. s.).
 Herrin, Wm. F. (st. s.).
 Herron, Arthur N. (ga. s.).
 HERSHEY, Francis C. (st. s.).
 HERSHEY, Peter D. (st. s.).
 Hewes, Amy (st. w.).
 Hewitt, Abram S. (st. s.).
 Hibbard, George A. (cat.).
 Hickey, Agnes (barge).
 Hickey, John D. (brg.).
 Hickman, Thomas J. (ga. s.).
 Hicks, Adella (ga. s.).
 Hicks, Ralph (st. w.).
 Higgins, Jerry (barge).
 Higgins, John W. (ga. s.).
 Higgins, Violet F. (barge).
 Highlands, Atlantic (st. s.).
 Hilda II, Lady (ga. s.).
 Hildebrand, John C. (sch.).
 Hilderbrandt, H. F. (ga. s.).
 Hildreth, Mollie (ga. w.).
 Hill, A. F. (cnl. b.).
 Hill, H. G. (st. w.).
 Hill, J. A. (barge).
 Hill, Albert (st. s.).
 Hill, Annie (st. s.).
 Hill, Federal (sch.).
 Hill, Stephens (barge).
 Hill, Commodore J. G. (ga. s.).
 Hill, James J. (st. s.).
 Hill, Louis W. (st. s.).
 Hill, The Albert (ga. w.).
 Hillman, F. H. (st. s.).
 Hillman, J. H. (st. w.).
 Hilton, Augusta G. (sch.).
 Hiltzheim, Dorothy (ga. s.).
 Hind, George U. (bkn.).
 Hind, Robert R. (sch.).
 Hines, Agnes S. (barge).
 Hines, Hazel R. (sch.).
 Hines, Irene T. (cnl. b.).
 Hines, James L. (barge).
 Hines, Margaret A. (cnl. b.).
 Hinman, Harold J. (barge).
 Hinote, T. A. (ga. s.).
 Hinson, Walter H. (ga. s.).
 Hirsch, Gilbert (ga. s.).
 Hiltz, Herman (st. w.).
 Hix, O. H. (st. s.).
 Ho, Yo (ga. y.).
 Hobson, Adele (ga. s.).
 Hobson, Robert (st. s.).
 Hook, Joseph J. (sch.).
 Hodges, Alice (sch.).
 Hodges, Mildred (slp.).
 Hodson, Clarence (ga. s.).
 Hoff, B. H. (ga. s.).
 Hoffman, Phillip (st. s.).
 Hoffman, Elizabeth R. (ga. s.).
 Hoffman, John H. (sch.).
 Hogan, Josephine (cnl. b.).
 Hogan, James H. (st. s.).
 Holden, C. E. (cnl. b.).
 Holden, Willis A. (sch.).
 Holland, S. A. (sch.).
 Holland, Jr., W. J. (ga. s.).
 Holland, Star of (bk.).
 Holland, Clarence A. (sch.).
 Holland, Miss (ga. s.).
 Holland, Nelson C. (sch.).
 Hollerin, Michael (barge).
 Holley, Alexander (sc. b.).
 Holley, Edith (sch.).
 Holley, Lillian (sch.).
 Holly, Mount (st. s.).
 Holme, Hals (ga. s.).
 Holmes, C. S. (sch.).
 Holmes, Annie (ga. s.).
 Holmes, Annie (sch.).
 Holmes, Mary B. (ga. s.).
 Holton, E. D. (st. s.).
 Holyoke, Richard (st. s.).
 Hoobler, Roy (st. s.).
 Hood, Robert (ga. s.).
 Hood, Robin (st. s.).
 Hood III, Robin (ga. y.).
 Hoodless, W. H. (ol. s.).
 Hook, Jacob W. (sch.).
 Hooper, T. J. (st. s.).
 Hooper, T. J. (sc. b.).
 Hooper, Eugenis (sc. b.).
 Hooper, Charles J. (sc. b.).
 Hooper, Harry F. (sc. b.).
 Hooper, Joseph E. (sc. b.).
 Hooper, Luther E. (sc. b.).
 Hooper, Mary A. (barge).
 Hooper, Marie (sc. b.).
 Hoornbeek, F. B. (barge).
 Hope, Clarice (ga. s.).
 Hope, Good (ga. s.).
 Hope, Mount (st. p.).
 Hopkins, C. W. (ga. s.).
 Hopkins, J. S. (ga. s.).
 Hopkins, W. E. (ga. s.).
 Hopkins, Robert E. (st. s.).
 Horan, S. A. (barge).
 Horan, Lizzie (barge).
 Horan, Martin P. (barge).
 Horkay, Stephen J. (st. s.).
 Horn, Charles (st. s.).
 Hornsby, Luther (ga. s.).
 Horton, G. (ga. s.).
 Horton, J. M. (barge).
 Horton, Asa (ga. s.).
 Horton, Ella (sch.).
 Hoskins, N. S. (st. s.).
 Houck, Courtney C. (sch.).
 Houghton, Douglas (st. s.).
 Houghwaut, Theodore (ga. s.).
 Houk II, R. T. (barge).
 Houk III, R. T. (ga. w.).
 House, Francis E. (st. s.).
 Houseman, J. I. (ga. s.).
 Houston, City of (st. s.).
 Houston, Fort (el. s.).
 Howard, S. T. (ga. s.).
 Howard, Agnes (barge).
 Howard, Blanche (cnl. b.).
 Howard, Elsie (ga. s.).
 Howard, Harry (barge).
 Howard, James (scow).
 Howard, Joseph (barge).
 Howard, Julia (barge).
 Howard, Julia (st. s.).
 Howard, Katherine (barge).
 Howard, Michael (barge).
 Howard, Michael (st. s.).
 Howard, Paul (sc. b.).
 Howard, Rita (barge).
 Howard, Annie M. (barge).
 Howard, Edward F. (barge).
 Howard, Francis T. (barge).
 Howard, Margaret A. (st. s.).
 Howard, Mary B. (barge).
 Howard, Thomas J. (st. s.).
 Howard, Wm. G. (st. s.).
 Howard Co., The (st. s.).
 Howarth, Harriet (sch.).
 Howe, Charles E. (barge).
 Howe, Edwin J. (barge).
 Howell, Forrest G. (ga. s.).
 Howlett, M. P. (st. s.).
 Howlett, James E. (st. s.).
 Howlett, John J. (st. s.).
 Howlett, Maggie A. (ga. s.).
 Howlett, Marian E. (st. s.).
 Howlett, Mary F. (ga. s.).
 Howlett, Thomas F. J. (ga. s.).
 Hoy, W. H. (ga. s.).
 Hoyt, Edna (sch.).
 Hoyt II, Elton (st. s.).
 Hubbard, Jr., B. H. B. (st. s.).
 Hubbard, E. M. (slp.).
 Hubbard, Charles (st. s.).
 Hubbard, Otis (sch.).
 Hubbard, Sanxton (sch.).
 Hubbard, John W. (st. w.).
 Hubbard, C. Russell (st. s.).
 Hudson, Hendrick (st. p.).
 Hudson, Anna M. (sch.).
 Hudson, Asher J. (st. s.).
 Huested, A. P. (brg.).
 Huff, Ethel S. (ga. s.).
 Huff, James A. (ga. w.).
 Hughes, Atkins (st. s.).
 Hughes, Bob (barge).
 Hughes, Catherine (barge).
 Hughes, Elizabeth (sch.).
 Hughes, Esther (barge).
 Hughes, Jim (barge).
 Hughes, Robert (barge).
 Hughes, John A. (st. s.).
 Hughes, Susan W. (ol. s.).
 Hulbert, Murray (st. s.).
 Hulsizer, Wm. R. (st. s.).
 Hull, O. R. (ga. w.).
 Hull, Rosalie (sch.).
 Hulse, Edna H. (ga. s.).
 Hume, Mary D. (st. s.).
 Hummer, Blue (barge).
 Humphrey, George M. (st. s.).
 Humphrey, James (ga. s.).
 Humphreys, H. R. (ga. s.).
 Humphreys, J. J. (scow).
 Hunt, S. B. (st. s.).
 Hunt, Harry L. (cnl. b.).
 Hunter, F. (ga. s.).
 Hunter, Kitty (st. s.).
 Hunter, Louis (slp.).
 Hunter, Robbie (ga. s.).
 Hunter, Raymond L. (barge).
 Huntington, City of (st. w.).
 Hupper, Jennie A. (ga. s.).
 Hur, Ben (st. w.).
 Hur, Esther (slp.).
 Hurcomb, James M. (cnl. b.).
 Hurd, Helen (slp.).
 Hurley, Zella M. (ga. s.).
 Hurst, T. C. (ga. s.).
 Hurst, Edgar (ga. s.).
 Hurst, John F. (ga. s.).
 Husted, Harry E. (barge).
 Hutchinson, Charles L. (st. s.).
 Hutson, Sanford E. (st. w.).
 Hutton, W. E. (st. s.).
 Hyde, Elizabeth (st. s.).
 Hyman, Myron L. (st. s.).
 Hyttel, Charles M. (st. s.).
 Iceland, Star of (bk.).
 Ida, Eva (ga. s.).
 Ill, Ky (ga. w.).
 India, Star of (bk.).
 Indiana, Harbor (st. s.).
 Ingalls, George H. (st. s.).
 Ingersoll, Jr., A. C. (st. w.).
 Ingils, John L. (st. s.).
 Iman, S. F. (ga. s.).
 Inman, Myra (ga. s.).
 Inslay, Fannie (sch.).
 Inventor, Steel (st. s.).
 Ireland, Robert L. (st. s.).
 Irene, Helen (ga. y.).
 Irish, J. B. (barge).
 Irish, W. M. (st. s.).
 Irwin, Gov. (st. s.).
 Iselin, Adrian (st. s.).
 Island, High (ga. s.).
 Isle II, Grand (ga. y.).
 Isom, William (st. s.).
 Isom, Will H. (st. w.).
 Italy, Star of (shp.).
 Jack, Captain (ga. s.).
 Jackson, D. B. (ga. s.).
 Jackson, E. F. (st. w.).
 Jackson, W. J. (st. w.).
 Jackson, Andrew (st. s.).
 Jackson, Howard W. (st. p.).
 Jackson, Nellie (sch.).
 Jackson, President (st. s.).
 Jackson, Dan'l K. (st. s.).
 Jackson, George W. (slp.).
 Jackson, Hazel M. (ga. s.).
 Jacksonville, Miss (ga. y.).
 Jacob, O. W. (st. s.).
 Jacoby, Samuel C. (ga. s.).
 Jaffray, O. T. (st. s.).
 Jagger, Altana M. (sch.).
 James, H. B. (barge).
 James, H. L. (sch.).
 James, Arthur (ga. s.).
 James, Howard (ga. s.).
 James, Lelia (ga. s.).
 James, Robert (ga. s.).
 James, Edward A. (st. s.).
 James, Wm. E. (ga. s.).
 Jamison, William A. (st. s.).
 Jane, Annie (barge).
 Jane, Betty, (ol. s.).
 Jane, Emily (ga. y.).
 Jane, Lady (ga. y.).
 Jane, Mary (ga. s.).
 Jane, Mary (st. w.).
 Jane, Mary (ga. y.).
 Jane, Olive (ga. s.).
 Jane, Phillips (ga. w.).
 Jane, Sarah (ga. s.).
 Jane, Susan (sch.).
 Janet, Helen (barge).
 Janette, Irma (ga. s.).
 Jansen, Fredk. (st. s.).
 Jarvis, Commodore (st. s.).
 Jay, K. (ga. w.).
 Jay, John (st. s.).
 Jay, Clark W. (ga. s.).
 Jayne, B. F. (sch.).
 Jayne, Evelyn (st. s.).
 Hunter, George (ga. s.).
 Jaynes, A. C. (st. w.).

- Jean, Bonny (ga. y.).
 Jean III, Bonnie (ga. y.).
 Jean, Emma (ga. s.).
 Jean, Lady (ga. y.).
 Jean, Mary (ga. s.).
 Jean V, Sally (ga. y.).
 Jeannette, Hazel (ga. s.).
 Jeannette, Ruth (ga. s.).
 Jeans, Blue (barge).
 Jeffries, R. J. A. (sch.).
 Jefferson, President (st. s.).
 Jeffress, Albert (st. s.).
 Jeffrey, L. A. (ga. s.).
 Jeffrey, Edward T. (st. s.).
 Jenkins, Charles O. (st. s.).
 Jenkins, Georgia D. (sch.).
 Jennings, Frank (enl. b.).
 Jennings, Walter (st. s.).
 Jennings, Sarah J. (enl. b.).
 Jenny, W. Le Baron (sch.).
 Jersey New (st. s.).
 Jewel, The (ga. w.).
 Jewell, Herbert S. (barge).
 Jewell, William H. (ga. s.).
 Jewett, W. F. (sch.).
 Jewett, Nan (brg.).
 Jiggs, Maggie (ga. s.).
 Jo, Betty (ga. s.).
 Jo, Mary (ga. w.).
 Joe, Captain (ga. s.).
 Joe II, Capt. (ga. s.).
 Joe, Little (ga. s.).
 John, J. B. (st. s.).
 John, Henry (brg.).
 John, Long (ga. s.).
 John, Mary (ga. s.).
 Johnson, A. B. (ga. s.).
 Johnson III, C. D. (st. s.).
 Johnson, E. S. (sch.).
 Johnson, H. A. (ga. s.).
 Johnson, S. E. (ga. s.).
 Johnson, Capt. (ga. s.).
 Johnson, Esther (st. s.).
 Johnson, Jennie (ga. s.).
 Johnson, Joseph (barge).
 Johnson, Jesse (ga. s.).
 Johnson, Neil (ga. s.).
 Johnson, Robert (st. s.).
 Johnson, Sophia (ga. s.).
 Johnson, Annie C. (sch.).
 Johnson, Guy B. (barge).
 Johnson, James W. (st. s.).
 Johnson, John D. (ga. s.).
 Johnson, Lizzie S. (slp.).
 Johnson, Robert E. (st. s.).
 Johnson, Sara A. (barge).
 Johnson, Walter M. (ga. s.).
 Johnson, Jr., Willie N. (ga. s.).
 Joliet, City of (st. s.).
 Jones, B. F. (st. s.).
 Jones, Jr., B. F. (st. w.).
 Jones, F. B. (st. w.).
 Jones, H. B. (ga. s.).
 Jones, J. N. (st. s.).
 Jones, K. C. (ga. s.).
 Jones, Elma W. (ol. s.).
 Jones, Frank (barge).
 Jones, Howard (st. s.).
 Jones, John (ga. s.).
 Jones, Kate (st. s.).
 Jones, Paul (ga. s.).
 Jones, Bradford E. (sch.).
 Jones, Chester B. (sch.).
 Jones, Edna M. (ga. s.).
 Jones, Geo. H. (st. s.).
 Jones, Harry R. (st. s.).
 Jones, Stephen R. (st. s.).
 Jones, Thomas A. (sch.).
 Jones, Thomas P. (ga. s.).
 Jones, John Paul (st. s.).
 Jordan, Henry (enl. b.).
 Jordan, Raymond (barge).
 Jordan, Albert F. (enl. b.).
 Jose, Juan (slp.).
 Jose, Tomas (slp.).
 Joslin, Paul C. (ga. s.).
 Jota, La (ga. y.).
 Joubert, General (ga. s.).
 Jouett, James E. (ga. s.).
 Joyce, Chas. G. (sch.).
 Joyce, Henry L. (st. p.).
 Joyce, John F. (barge).
 Joyce, Mary E. (barge).
 Jubb, Thomas F. (ga. s.).
 Judge, K. V. (barge).
 Judlin, Mabel E. (sch.).
 Juenger, Fred (barge).
 Julliard, Helen C. (barge).
 June, Vivian (ga. s.).
 Jung, Emily (st. s.).
 Junior, Guy (ga. s.).
 Junior, Olcott (ga. s.).
 Jurado, General Leon (sch.).
 Justice, Helen G. (ga. s.).
 Kalamazoo, City of (barge).
 Kalmbach, Albert C. (ga. s.).
 Kamm, E. O. (barge).
 Kane, Emma F. (ga. s.).
 Kane, Greenville (el. s.).
 Kano, Winnie (ga. s.).
 Kat II, Krazy (ga. s.).
 Kate, Bonnie (ga. s.).
 Katherine, Ruth (ga. s.).
 Kathleen, Geneva (sch.).
 Kathryn, Marle (ga. s.).
 Kay, James (st. s.).
 Kea, Madna (st. s.).
 Keane, Edward J. (barge).
 Keane, Thomas F. (barge).
 Keenas, Tim (barge).
 Keating, J. J. (barge).
 Keating, George A. (st. s.).
 Keegan, Joseph J. (ga. s.).
 Keeler, Ambrose (st. s.).
 Keeler, Earle A. (barge).
 Keeler, Elmer A. (st. s.).
 Keeler, Emma (barge).
 Keeler, Florence V. (barge).
 Keeler, Harry A. (barge).
 Keeler, Isaac H. (ga. s.).
 Keeler, Kathryn A. (barge).
 Keeler, Laura M. (st. s.).
 Keeler, Laura M. (barge).
 Keeler, Mary H. (sc. b.).
 Keeler, Roland G. (st. s.).
 Keeley, Jr., John (ga. s.).
 Keene, W. B. (st. s.).
 Keene, William (sch.).
 Keoney, T. Y. (ga. w.).
 Kehoe No. 3, James J. (ga. s.).
 Keith, Col. (sc. b.).
 Kellam, G. W. (barge).
 Kelloher, T. J. (brg.).
 Keller, Shirley (st. s.).
 Keller, Amy E. (st. s.).
 Keller, Herbert E. (st. s.).
 Keller, Irving G. (st. s.).
 Keller, Millfred (st. s.).
 Keller, Rosalie (st. s.).
 Kellers, Frederick T. (st. s.).
 Kellers, Immalta (barge).
 Kelley, John J. (enl. b.).
 Kelley, Phillip F. (st. s.).
 Kellogg, Frederic R. (st. s.).
 Kelly, Frances M. (st. s.).
 Kelly, W. A. (ga. s.).
 Kelly, W. C. (ga. w.).
 Kelly, Catharine (barge).
 Kelly, Edward (enl. b.).
 Kelly, Mary F. (st. s.).
 Kelly, Norman (barge).
 Kelly, sr., Thomas (barge).
 Kelly, Victor (st. s.).
 Kelly, Charles M. (slp.).
 Kelly, Frederic W. (barge).
 Kelly, James J. (barge).
 Kelly, Win. J. (st. s.).
 Kelsor, William (ga. s.).
 Kemble, S. C. (sch.).
 Kemp, A. A. (ga. s.).
 Kemp, E. R. (st. s.).
 Kendall, Harvov J. (st. s.).
 Kenna, E. D. (st. s.).
 Kennard, Clara B. (sch.).
 Kennedy, Hugh (st. s.).
 Kennedy, Sarah (sch.).
 Kennedy, Charles A. (st. s.).
 Kennedy, Chester A. (ga. s.).
 Kennedy, Dr. David (st. s.).
 Kennedy, Emma J. (st. s.).
 Kennedy, Helen F. (enl. b.).
 Kennedy, James P. (barge).
 Kennedy, John McCartney (st. s.).
 Kennedy, Mary J. (st. s.).
 Kennelly, Edmund J. (barge).
 Kennelly, Ella E. (barge).
 Kennelly, John V. (barge).
 Kennelly, Minnie D. (enl. b.).
 Kennelly, Robert J. (barge).
 Kenny, Phillip J. (st. s.).
 Kenny, Charles B. (barge).
 Kenny, Katharine M. (barge).
 Konny, Sarah T. (enl. b.).
 Kent, A. L. (st. s.).
 Kentucky, New (ga. s.).
 Keogh, George A. (st. s.).
 Kern, C. (ga. s.).
 Kera, Daniel (st. s.).
 Kernan, John (ga. s.).
 Kerr, D. G. (st. s.).
 Kerr, Peter (st. s.).
 Kerr, Robert (st. w.).
 Kerr, Harry W. (barge).
 Kerr, Lillian E. (sch.).
 Korwin, James (scow).
 Kottner, Bill (ga. s.).
 Key West, City of (ga. s.).
 Keys, Hanson H. (st. s.).
 Kid, Coca Cola (ga. s.).
 Killam, Geo. (ga. w.).
 Killam, Charles (st. s.).
 Killian, Alice (enl. b.).
 Killian, Jr., Francis (barge).
 Killian, Harry (barge).
 Killian, Leo (barge).
 Killian, Joseph H. (enl. b.).
 Killian, Mary E. (brg.).
 Killman, Wm. H. (ga. s.).
 Kimball, H. A. (ga. w.).
 Kimball, Jr., Leo (st. s.).
 Kimball, Annie F. (ga. s.).
 Kimball, Desha H. (ga. s.).
 Kinch, Wm. H. (st. s.).
 King, A. B. (barge).
 King, Delta (st. w.).
 King, Forest (st. s.).
 King, Governor (st. s.).
 King, Lena (ga. s.).
 King, Lucy (ga. s.).
 King, New Ocean (ga. s.).
 King, North (st. s.).
 King, Northern (ga. s.).
 King, Ocean (ga. s.).
 King, Oil (ga. s.).
 King, Pearl (ga. s.).
 King, Silver (ga. y.).
 King, Elizabeth M. (ga. s.).
 King, Robert M. (barge).
 King, Salmon (st. s.).
 King, Storm (ga. s.).
 King, Willard V. (st. p.).
 King, Wm. F. (slp.).
 King, Willis L. (st. s.).
 Kingman, Major (st. s.).
 Kingsbury, K. R. (st. s.).
 Kinner, Robert (ol. w.).
 Kinney, A. T. (st. s.).
 Kirby, Thomas H. (sch.).
 Kirk, S. C. (ga. s.).
 Kirk, W. A. (st. s.).
 Kirkham, Geo. K. (st. s.).
 Kirkpatrick, John O. (st. s.).
 Kirkwood, Phillip (sch.).
 Kirwan, G. A. (sch.).
 Kirwan, Flora (sch.).
 Kirwan, Lemuel (sch.).
 Kirwan, James E. (ga. s.).
 Kirwan, Minnie May (sch.).
 KIWANIS, Chester (st. s.).
 Klein, John F. (st. w.).
 Klineck, Charles H. (sch.).
 Klineck, George E. (sch.).
 Kling, John A. (st. s.).
 Knapp, F. M. (sch.).
 Knapp, Joseph C. (ga. s.).
 Knauss, Frank M. (brg.).
 Knight, Arthur W. (enl. b.).
 Knight, Hazel R. (barge).
 Knight, John K. (ga. w.).
 Knipe, James N. (st. s.).
 Knowles, J. W. (sch.).
 Knox, Gen. (sc. b.).
 Knox, John (ga. s.).
 Knox, William F. (sch.).
 Koehler, K. M. (ga. s.).
 Koeln, Annie K. (ga. s.).
 Koenig, Peter (st. s.).
 Koerber, Jr., Henry (st. s.).
 Koerber, Lottie (scow).
 Kohler, G. A. (sch.).
 Kohout, J. J. (ga. y.).
 Kopp, Jacob T. (st. s.).
 Kraft, C. W. (st. s.).
 Kraft, James (scow).
 Kreger, Jennie Flood (sch.).
 Krieger, Estelle (sch.).
 Kropp, Wm. D. (st. s.).
 Krupp, Alfred (sc. b.).
 Kruse, K. V. (sch.).
 Kugler, Frank C. (barge).
 KupperSmith, W. M. (ga. s.).
 Kurtz, Samuel B. (st. w.).
 Kurzweg, D. J. (ga. w.).
 Kyker, J. A. (barge).
 LaBee, Agnes (ga. s.).
 Labora, Oraet (ga. s.).
 Ladow, T. O. (sch.).
 Lady, Little (ga. s.).
 Lafayette, Bessie (ga. s.).
 Lafountain, W. C. (enl. b.).
 LaFountain, Martin M. (enl.).
 Lafountain, Helene (enl. b.).
 Laird, Iattie C. (slp.).
 Laird, Jno. H. (ga. s.).
 Lake, F. H. (ga. s.).
 Lake, Samuel (ga. s.).
 Lamb, W. B. (ga. s.).
 Lamb, Clarence M. (st. s.).
 Lambert, Prull W. (brg.).
 Lambert, Rosa (ga. s.).
 Lambs, Tho (st. s.).
 Lanison, Katie C. (ga. s.).
 Lancaster, R. A. (sch.).
 Lance, Henry (st. s.).
 Lancraft, Wm. T. (st. s.).
 Land, Boulah (sch.).
 Landry, William (ga. s.).
 Lane, D. T. (st. w.).
 Lane, Donna (ga. s.).
 Lane, Josie (ga. s.).
 Lane, Sammy (ga. s.).
 Lane, Franklin K. (st. s.).
 Lane, George E. (barge).
 Lane, Jr., George E. (ga. s.).
 Lano, John W. (st. w.).
 Lang, N. R. (st. w.).
 Langan, James H. (barge).
 Langford, H. F. (ga. s.).
 Langford, W. G. (ga. s.).
 Langhammer, J. F. (sch.).
 Langhammer, Emma (sch.).
 Langhammer, Ernst (ga. s.).
 Langlois, J. P. O. (enl. b.).
 Lanigan, Thomas J. (brg.).
 Lank, William T. (sc. b.).
 Lankford, Milton S. (ga. s.).
 Lapland, Star of (shp.).
 Lark, Lea (barge).
 Lark, Stephen (ga. s.).
 Larnore, Ella (sch.).
 Larson, I. H. (st. s.).
 Lass, Salvation (st. s.).
 Latham, Benjamin W. (ga. s.).
 Lathrop, J. W. (ga. s.).
 Latrobe, F. C. (st. s.).
 Latta, W. J. (st. s.).
 Lattimer, Geo. E. (st. s.).
 Laughlin, James (st. s.).
 Laughlin, Henry A. (st. w.).
 Laun, A. G. (ga. s.).
 Laura, Annie (barge).
 Laura, Reta (ga. s.).
 La Valle, U. S. (st. s.).
 Laway, Jr., E. J. (st. s.).
 Lawrence Jr., C. H. (st. s.).
 Lawrence, H. J. (st. s.).
 Lawrence, Captain (ga. y.).

- Lawrence, Cornelius W. (st. s.).
 Lawrence, Frank (ga. s.).
 Lawrence, John L. (st. s.).
 Lawrence, John L. (ga. s.).
 Lawrence, Jr., Jos. (ga. s.).
 Lawrence, Melissa W. (slp.).
 Lawrence, Thomas II. (sch.).
 Lawry, Hattie E. (ga. s.).
 Lawson, A. J. (sch.).
 Lawson, Dola (ga. s.).
 Lawson, Nora B. (sch.).
 Lawson, Sue (ol. s.).
 Lea, Mauna (ga. y.).
 Leach, P. F. (sch.).
 Leach, David E. (bargo).
 Leach, Elizabeth A. (bargo).
 Leach, Lottie M. (sch.).
 Leaf, Oak (ga. s.).
 Leah, Hazel (ga. s.).
 Leah, Vorna (ga. s.).
 Leener, Gertrude (sch.).
 Leary, L. F. (bargo).
 Leary, Rose (bargo).
 Leatherbury, G. W. (sch.).
 Le Duc, Ernest (st. s.).
 Lee, Annie (slp.).
 Lee, Barbara (bargo).
 Lee, Botty (st. s.).
 Lee, Burton (bargo).
 Lee, Carrie (ga. s.).
 Lee, Carrie (ga. w.).
 Lee, Eddle (slp.).
 Lee, Edna (st. w.).
 Lee, Ella (ga. s.).
 Lee, Harry (st. w.).
 Lee, Honry (st. s.).
 Lee, Linda (st. p.).
 Lee, Louis (ga. s.).
 Lee, Lucy (ga. s.).
 Lee, Maggie (slp.).
 Lee, Maggie (ga. s.).
 Lee, Margaret (ga. s.).
 Lee, Mary (h. bt.).
 Lee, Mary (sch.).
 Lee, Nancy (ga. s.).
 Lee, Nancy (st. s.).
 Lee, Nancy (ol. s.).
 Lee, Nancy (ga. w.).
 Lee, Ora (ga. w.).
 Lee, Robert (ga. s.).
 Lee, Robert E. (st. s.).
 Lee, Sally (ga. s.).
 Lee, Virginia (st. s.).
 Lee, Zelpha (ga. w.).
 Lee, Ettie A. (sch.).
 Lee, Harry G. (brg.).
 Lee, Helen M. (bargo).
 Lee, Herman II. (bargo).
 Lee, James E. (st. s.).
 Lee, Kathryn, M. (ga. s.).
 Lee, Robert E. (ga. p.).
 Lee, Rob't E. (st. s.).
 Lee, Rob't E. (ga. s.).
 Lee, Jr., Steelman K. (ga. s.).
 Leffler, Charles D. (ga. s.).
 Legton, American (st. s.).
 Lehnars, Carl F. (ga. s.).
 Leigh, B. W. (ga. s.).
 Leigh, Dorothy (ol. s.).
 Leigh, Eva (ga. s.).
 Leishear, Wm. (sch.).
 Lemon, Molly (ga. s.).
 Lemon, James J. (sch.).
 Lena, Princess (ga. s.).
 Lena, Rosa (ga. s.).
 Lenahan, R. (st. s.).
 Lenahan, Jr., R. (bargo).
 Lenahan, M. A. (bargo).
 Lenahan, Ed (st. s.).
 Lenahan, Mae (bargo).
 Lenahan, Sara (bargo).
 Lennen, Hannah (st. s.).
 Lennig, Fred'k (st. s.).
 Lenora, Mary (ga. s.).
 Leon, Jorge Bird (ga. s.).
 Leon, Jorg Bird Y. (scow).
 Leonard, J. T. (slp.).
 Leonard, K. D. (st. s.).
 Leonard, John (ga. s.).
 Leonard Agnes C. (sch.).
 Leonard, Edith L. (slp.).
 Leonard, Estelle (ol. s.).
 Leonard, George B. (st. s.).
 Leonard, Mollie E. (slp.).
 Leonard, Mollie V. (ga. s.).
 Leopold, N. F. (st. s.).
 Leslie, George (scow).
 Leslie, Hope (ga. s.).
 Lethbridge, G. W. (bargo).
 Lethbridge, George (bargo).
 Levick No. 8, Crew (bargo).
 Lew II, Capt. (ga. s.).
 Lewis, Jr., F. C. (slp.).
 Lewis, W. R. (ga. s.).
 Lewis, Ethel (ga. s.).
 Lewis, Jessie (ga. s.).
 Lewis, Preston (sch.).
 Lewis, Alfred J. (ga. s.).
 Lewis, Amanda F. (sch.).
 Lewis, Bessie M. (ga. s.).
 Lewis, George D. (st. s.).
 Lewis, Goldie I. (sch.).
 Lewis, James II. (sch.).
 Lewis, John F. (st. s.).
 Lewis, Martha M. (ga. s.).
 Lewis, Mary S. (st. s.).
 Lewis, Sadie F. (sch.).
 Lewis, Stella I. (ga. s.).
 Lewis, William T. (slp.).
 Libby, W. II. (st. s.).
 Liberty, Miss (ga. y.).
 Liberty, Union (st. s.).
 Libre, Cuba (bargo).
 Light, J. P. (st. w.).
 Light, Highland (ga. s.).
 Light, Northern (st. s.).
 Light, Northern (ga. s.).
 Lighthouse, Edna D. (ga. s.).
 Lillian, Eva (ga. s.).
 Lillian, Martha (ga. s.).
 Lilly, Ed. J. (st. w.).
 Limit, The (ga. s.).
 Limit, The (ga. p.).
 Limited, The (st. y.).
 Limited, Virginia (st. s.).
 Lincoln, Abraham (st. s.).
 Lincoln, Abraham (ga. s.).
 Lincoln, President (st. s.).
 Lincoln III, President (ga. s.).
 Lind, Governor John (st. s.).
 Linda, Yorba (st. s.).
 Lindabury, Richard V. (st. s.).
 Lindsey, Daniel (st. w.).
 Lindsey, Gus (h. bt.).
 Lindsey, A. L. (ga. s.).
 Line, Bronx (st. s.).
 Link, A. and M. (st. s.).
 Linn, William R. (st. s.).
 Linthicum, Sweetser (sc. b.).
 Linthicum, William (sch.).
 Linthicum, Seth II. (bargo).
 Linton, Robert L. (sch.).
 Linzeman, Oscar J. (st. s.).
 Lipton, Sir Thomas J. (sch.).
 Lister, Charles O. (sch.).
 Litchfield, William E. (sch.).
 Little, C. H. (st. s.).
 Little, Ellen (sch.).
 Little, Luther (sch.).
 Little, Alfred F. (bargo).
 Littlefield, Clara M. (ga. s.).
 Littlejohn, Arthur J. (bargo).
 Livingstone, W. O. (slp.).
 Livingstone, William (st. s.).
 Lloyd, O. S. (ga. s.).
 Lloyd, Anna (sch.).
 Lloyd, Hattie (ga. s.).
 Lloyd, Hattie (st. s.).
 Loa, Mauna (st. s.).
 Loa II, Mauna (gay.).
 Lock, Geo. T. (so. b.).
 Lockerman, W. J. (ga. s.).
 Lockwood, Edna E. (sch.).
 Lockwood, James Y. (st. w.).
 Lockwood, Robt. H. (st. s.).
 Lodge, Deer (st. s.).
 Loesch, Charles (st. s.).
 Loft, George W. (el. s.).
 Logan, Martha (ga. s.).
 Logan, Jennie G. (ga. s.).
 Logue, Howard H. (bargo).
 Louis, Annie (ga. s.).
 Loma, Point (ga. s.).
 London, New (st. s.).
 Long, H. W. (st. s.).
 Long, S. F. (ga. s.).
 Long, Anna (ga. s.).
 Long, Geo. S. (scow).
 Looekerman, C. A. (ga. s.).
 Loof, Miss (ga. s.).
 Loomis, Edward E. (st. s.).
 Loop, F. S. (st. s.).
 Loop No. 1, J. D. (bargo).
 Lopez, Josephine (sch.).
 Lopez, Jr., Laz (sch.).
 Loraine, Margarette (ga. s.).
 Lord, Mary M. (ga. s.).
 Lore, Amanda B. (sch.).
 Lore, Edna M. (ga. s.).
 Lore, Emma O. (sch.).
 Lore, Mabel E. (sch.).
 Lore, Richard D. (ga. s.).
 Lore, Robert T. (sch.).
 Lore, William C. (ga. s.).
 Loring, Hattie (ga. s.).
 Lorraine, Phyllis (ga. w.).
 Lotus, New (st. w.).
 Lou, Mary (ol. s.).
 Lou, May (ga. y.).
 Lou, Peggy (ga. y.).
 Louso, Anna (ga. s.).
 Louise Annie, (ga. s.).
 Louise, Bessie (ga. s.).
 Louise, Eleanor (ga. s.).
 Louise, Elsie (ga. s.).
 Louise, Emma (ga. s.).
 Louise, Ethel (ga. s.).
 Louise, Florence (slp.).
 Louise, Helen (ga. s.).
 Louise, Helen (ga. y.).
 Lovatt, Frederick J. (sch.).
 Loveland, Fell (brg.).
 Loveland, Samuel C., Jr. (brg.).
 Lovett, Joshua (st. s.).
 Lowe, Asa M. (sch.).
 Lowe, John M. (bargo).
 Lowell, Ernest (ga. s.).
 Lowery, H. C. (ga. s.).
 Lowery, Fanny (sch.).
 Lowis, Myrtle (sch.).
 Lowis, Frank L. (sch.).
 Lowndes, J. Howard (st. s.).
 Lox IV, Kee (ga. y.).
 Lubey, John J. (scow).
 Lucas, Captain A. F. (st. s.).
 Lucas, Erna M. (ga. s.).
 Luce, Erwin J. (sch.).
 Lucido, E. S. (ga. s.).
 Lucile, Mary (ga. s.).
 Luck, Lady (ga. s.).
 Luckenbach, F. J. (st. s.).
 Luckenbach, J. I. (st. s.).
 Luckenbach, K. I. (st. s.).
 Luckenbach, Dorothy (st. s.).
 Luckenbach, Edward (st. s.).
 Luckenbach, Florence (st. s.).
 Luckenbach, Harry (st. s.).
 Luckenbach, Horace (st. s.).
 Luckenbach, Katrina (st. s.).
 Luckenbach, Jacob (st. s.).
 Luckenbach, Julia (st. s.).
 Luckenbach, Lena (st. s.).
 Luckenbach, Lewis (st. s.).
 Luckenbach, Lillian (st. s.).
 Luckenbach, Mary (st. s.).
 Luckenbach, Paul (st. s.).
 Luckenbach, Robert (st. s.).
 Luckenbach, Andrea F. (st. s.).
 Luckenbach, Edgar F. (st. s.).
 Luckenbach, Walter A. (st. s.).
 Luckes No. 2, R. II. (scow).
 Lucus, Natalie (slp.).
 Ludlow, General (scow).
 Ludlow, Henry (ga. s.).
 Ludwig, Bob (st. s.).
 Lue, Annie (ga. w.).
 Luehke, A. W. (st. s.).
 Lundy, R. C. (ga. s.).
 Lundy, Frederick (ga. s.).
 Lunnum, J. N. (ol. s.).
 Luntz, John (st. s.).
 Lupton, M. (ga. s.).
 Lute, Ruth B. (st. s.).
 Lutz, T. O. (st. s.).
 Lydon, Wm. A. (ol. s.).
 Lyerly, Captain (st. w.).
 Lyerly, Capt. (ga. w.).
 Lykes, Almeria (st. s.).
 Lykes, Genovlevo (st. s.).
 Lykes, Stella (st. s.).
 Lykes, Tillie (st. s.).
 Lyle, Rowena (ga. p.).
 Lynch, T. N. (brg.).
 Lynch, Frank (ga. s.).
 Lynch, Thomas (st. s.).
 Lynch, John A. (st. s.).
 Lynch, Jos. B. (bargo).
 Lynde, Charles W. (ga. s.).
 Lynne, East (sch.).
 Lyons, J. Harry (ga. s.).
 Lyons, John M. (cnl. b.).
 Lytle, Harry G. (st. s.).
 Mab, Queen (st. s.).
 Mab, Queen (so. y.).
 Mabel, Hildur (ga. s.).
 Mac, Merry (ga. y.).
 Macalester, Charles (st. p.).
 Macbeth, A. D. (st. s.).
 MacCormack, Daniel A. (st. s.).
 MacDonald, J. Gordon (bargo).
 MacDonald, J. R. (bargo).
 MacDonald, Margaret (ga. s.).
 MacDonald, R. W. (so. b.).
 Macdowell, Charles H. (sch.).
 Mace, A. V. (ga. s.).
 Mace, E. T. (sch.).
 Mace, W. A. (ol. s.).
 MacGill, A. D. (st. s.).
 Machen, L. W. (ga. s.).
 Mack, Amy R. (bargo).
 Mack, Daniel W. (st. s.).
 Mackall, Katherine (bkn.).
 Mackey, George F. (cnl. b.).
 Mackey, Grace S. (ga. s.).
 Mackie, W. S. (sch.).
 Mackie, Annie (sch.).
 Macomber, B. F. (st. s.).
 Madden, Frank II. (ga. s.).
 Madeleine, M. (ga. s.).
 Madison, President (st. s.).
 Madre, Anna (ga. s.).
 Mae, Ada (slp.).
 Mae, Anna (bargo).
 Mae, Annie (ga. s.).
 Mae, Eleanor (ga. y.).
 Mae, Ella (ga. s.).
 Mae, Emily (ga. s.).
 Mae, Ida (ol. s.).
 Mae, Lola (ga. s.).
 Mae, Natalie (ga. s.).
 Mae, Phebe, (ga. s.).
 Mae, Una (ga. s.).
 Mae, Zita (ga. s.).
 Mago, B. A. (st. s.).
 Mago, Philip (st. s.).
 Magnolia, New (ol. s.).
 Maguus, Jos. A. (ga. y.).
 Maguire, Capt. (ga. s.).
 Maguire, Maggie E. (sch.).
 Maguire, Wm. H. (sch.).
 Mahoney, W. E. (ol. s.).
 Mahoney, W. E. (ga. s.).
 Mahony, Mary (ga. s.).
 Maid, Island (st. w.).
 Maid, Milk (ga. s.).
 Maid, Niagara (ga. s.).
 Male, Bertha (ga. s.).
 Maine, Libby (ga. s.).
 Major, The (ga. y.).
 Major, Guy G. (st. s.).
 Malboro, Rose of (ga. s.).
 Maley, Geo. W. (ga. s.).
 Mallena, Annie (sch.).
 Mallison, C. H. (ga. s.).
 Mallory, Henry R. (st. s.).
 Malone, E. B. (st. s.).
 Malone, James B. (bargo).
 Maloney, Rose (ga. w.).
 Maloy, James L. (so. b.).
 Mambi, Cayo (st. s.).
 Manana, Pasado (ol. y.).

- Mance, A. and W. (ga. s.).
 Manifold, Iva (sch.).
 Mann, Isaac T. (st. s.).
 Manning, J. H. (bargo).
 Manning, J. P. (st. s.).
 Manning, John (ol. s.).
 Manor, Penn (st. s.).
 Mansfield, Emily (st. s.).
 Manta, John R. (sch.).
 Manta, Philip P. (ga. s.).
 Mantell, J. J. (st. s.).
 Manuel, John S. (st. s.).
 Manville, John J. (cnl. b.).
 Marchal, C. L. (st. s.).
 Marchant, Florence E. (ga. s.).
 Marey, Edith (sch.).
 Mardel, Don (ga. y.).
 Margaret, Mary (ga. s.).
 Margartto, Emily (ga. s.).
 Mar, Helen (ga. s.).
 Maria, Carmen (slp.).
 Maria, Ellen (ga. s.).
 Maria, Josephine (ga. s.).
 Maria, Sarah (sch.).
 Marian, Lady (sch.).
 Marian, Maid, II (ga. y.).
 Marie, C. L. (slp.).
 Marie, Adele (ga. s.).
 Marie II, Anna (ga. s.).
 Marie, Annie (ga. s.).
 Marie, Beryl (ol. s.).
 Marie, Ellen (ga. s.).
 Marie, Emily (st. s.).
 Marie, Florence (ga. s.).
 Marie II, Florence (ga. s.).
 Marie, Frances (ga. y.).
 Marie, Gladys (sch.).
 Marie, Helen (ga. s.).
 Marie, Kitty (ga. s.).
 Marie, Rose (bargo).
 Marie, Ruby (st. s.).
 Marina, Casa (ga. s.).
 Mariner, Steel (st. s.).
 Marlon, Alice (ga. s.).
 Marlon, Helen (ga. s.).
 Maris, Stella (ga. s.).
 Markham, Charles H. (st. s.).
 Markham, Gov. (st. s.).
 Markle, W. R. (bargo).
 Marks, M. M. (ga. s.).
 Marie, Alber (ga. s.).
 Marmet, Otto (st. w.).
 Marmet, Sallie (st. w.).
 Marmonney, Patrick (cnl. b.).
 Marquan, Henry (st. p.).
 Marran, Martin J. (st. s.).
 Marrero, L. H. (st. s.).
 Marsicano, Marina (ga. s.).
 Marsh, J. D. (ga. s.).
 Marsh, W. E. (ga. s.).
 Marshal, Grand (ga. s.).
 Marshall, A. C. (slp.).
 Marshall, G. B. (ga. s.).
 Marshall, J. M. (ga. s.).
 Marshall, R. W. (ga. s.).
 Marshall, Governor (ga. s.).
 Marshall, Iru (ga. s.).
 Marshall, Angie L. (ga. s.).
 Marshall, Chester T. (ga. s.).
 Marshall, Ellison T. (ga. s.).
 Marshall, Eva M. (cnl. b.).
 Marshall, Geo. R. (ga. s.).
 Marshall, Louise B. (ga. s.).
 Marshall, Manley D. (cnl. b.).
 Marston, W. H. (sch.).
 Martin, M. W. (bargo).
 Martin, John (sch.).
 Martin, Lady (ga. p.).
 Martin, Michael (ga. s.).
 Martin, Paul (ga. s.).
 Martin, Ruth (sch.).
 Martin, Wm. (sch.).
 Martin, Winifred (ga. s.).
 Martin, Anna B. (cnl. b.).
 Martin, Edward L. (sch.).
 Martin, Eva M. (ga. s.).
 Martin, Henry B. (cnl. b.).
 Martin, Jas. T. (st. s.).
 Martin, Ruth M. (ga. s.).
 Martin, Smith K. (sch.).
 Martindale, Thomas (ga. s.).
 Martinez, City of (st. w.).
 Martino, John L. (sch.).
 Marts, E. W. (st. s.).
 Maru, Hecla (ga. s.).
 Marvel, Layln J. (sch.).
 Marvin, F. H. (ga. s.).
 Marvin, Minnie (ga. s.).
 Mary, Margaret (ga. y.).
 Mary, Rose (ga. s.).
 Mary, Victoria (ga. y.).
 Maryland, State of (st. s.).
 Mason, M. A. (ga. s.).
 Mason, Thos. (bargo).
 Mason, Charles B. (ga. s.).
 Mason, Jos. B. (st. s.).
 Mason, Rollin E. (st. s.).
 Master, Harbor (st. s.).
 Mather, Samuel (st. s.).
 Mather, William G. (st. s.).
 Mathes, Hamilton A. (st. s.).
 Mathews, W. J. (sch.).
 Mathews, General (st. s.).
 Mathieson, M. (bargo).
 Mathlott, E. G. (st. s.).
 Matscu, Jessie (ga. s.).
 Matson, Ella (st. p.).
 Matthews, Daisy (st. s.).
 Matthews, James H. (cnl. b.).
 Mattich, W. F. (st. s.).
 Mattison, C. A. (st. s.).
 Matton, R. E. (st. s.).
 Matton, Edna M. (cnl. b.).
 Matton, John E. (cnl. b.).
 Maud, Boulah (ga. s.).
 Maud, Lady (ga. y.).
 Maud, Vera (ga. s.).
 Maurer, Henry (st. s.).
 Maurer, Henry (ol. s.).
 Mawr, Bryn (sc. b.).
 Maxson, W. E. (bargo).
 Maxwell, E. G. (st. s.).
 Maxwell, Noble (st. s.).
 May, Ada (slp.).
 May, Ada (ga. s.).
 May, Ada (ga. s.).
 May, Addie (ga. s.).
 May, Admiral (ga. s.).
 May, Alice (st. w.).
 May, Alice (ga. s.).
 May, Alice (ga. s.).
 May, Alma (ga. s.).
 May, Annie (sch.).
 May, Annie (ga. s.).
 May, Bertha (sch.).
 May, Bessie (ga. s.).
 May, Betty (sch.).
 May, Birdie (sch.).
 May, Clara (ga. s.).
 May, Dola (ga. s.).
 May, Dorothy (bargo).
 May, Edith (bargo).
 May, Edith (ga. s.).
 May, Edith (ol. w.).
 May, Edna (sch.).
 May, Edward (bkn.).
 May, Eleanor (ga. s.).
 May, Ellnor (ga. s.).
 May, Ellen (ga. s.).
 May, Elsie (slp.).
 May, Elsie (ga. s.).
 May, Emily (ga. s.).
 May, Emma (slp.).
 May, Emma (ga. s.).
 May, Ethel (ga. s.).
 May, Etta (ga. s.).
 May, Etta (st. s.).
 May, Eva (ga. s.).
 May, Eva (st. s.).
 May, Fannie (ga. s.).
 May, Flossie (ga. s.).
 May, Geneva (slp.).
 May, Gracie (sch.).
 May, Hazel (ga. s.).
 May, Helen (ga. s.).
 May, Ida (ga. y.).
 May, Ida (slp.).
 May, Ida (sch.).
 May, Jessie (ga. s.).
 May, Jessie (ga. s.).
 May, Julia (ga. s.).
 May, Katherine (sch.).
 May, Katie (sch.).
 May, Lady (ga. y.).
 May, Lady (ga. s.).
 May, Laura (ga. s.).
 May, Lena (slp.).
 May, Lena (ga. s.).
 May, Lessie (ga. s.).
 May, Lilly (slp.).
 May, Lizzie (ga. s.).
 May, Lottie (ga. s.).
 May, Lucy (sch.).
 May, Lura (ga. s.).
 May, Maggie (ga. s.).
 May, Maggie (st. w.).
 May, Martha (ga. s.).
 May, Mattie (ga. s.).
 May, Mildred (sch.).
 May, Minnie (ga. s.).
 May, Minnie (ga. s.).
 May, Myrtle (ga. s.).
 May, Nettie (ga. s.).
 May, Patty (ga. s.).
 May, Queen (ga. s.).
 May, Reba (ga. s.).
 May, Reta (ga. s.).
 May, Rosalie (st. s.).
 May, Ruby (ga. s.).
 May, Ruth (ga. s.).
 May, Samuel L. (st. s.).
 May, Susan (slp.).
 May, Virginia (ga. w.).
 May, John F. (st. s.).
 Mayer, Oscar F. (st. s.).
 Mayers, Joseph F. (bargo).
 Mayhew, Fred C. (ga. s.).
 Maynard, Mary G. (sch.).
 Mayne, Virginia D. (slp.).
 Maytham, Thomas (st. s.).
 Mazzini, Jos. (ga. s.).
 McAdow, P. W. (ga. s.).
 McAllister (st. s.).
 McAllister, D. F. (st. s.).
 McAllister, J. P. (st. s.).
 McAllister, W. H. (st. s.).
 McAllister, Daniel (st. s.).
 McAllister, James S. (bargo).
 McAllister, John E. (st. s.).
 McAllister, Mary H. (bargo).
 McAndrew, Thomas (bargo).
 McAteer, John (ga. s.).
 McAvoy, Frank and Helen (st. s.).
 McCaffrey, J. (sch.).
 McCaffrey, G. P. (bargo).
 McCaffrey, M. J. (bargo).
 McCaffrey, Charles A. (st. s.).
 McCaffrey, Charles A. (bargo).
 McCaffrey, George F. (st. s.).
 McCann, Freddie (bargo).
 McCann, Junior (bargo).
 McCarren, Daniel (st. s.).
 McCarthy, Jerry (st. s.).
 McCarthy, John (bargo).
 McCauley, Wm. F. (st. s.).
 McCauley, E. V. (st. s.).
 McClain, J. C. (ga. w.).
 McClain, Rebecca T. (bargo).
 McClean, Carrie E. (ga. s.).
 McClellan, Gen'l (st. s.).
 McClellan, George B. (st. s.).
 McClintock, Robert (sch.).
 McClun, Jack (st. s.).
 McClun, Helen (ga. s.).
 McConnell, Mary (ga. s.).
 McCooney, John H. (st. s.).
 McCool, Daniel (ol. s.).
 McCool, Finn (brg.).
 McCormack, E. J. (st. s.).
 McCormack, James (scow).
 McCormick, Charles R. (st. s.).
 McCormick, Hamlin F. (st. s.).
 McCullough, Margaret (bargo).
 McCourt, W. J. (cnl. b.).
 McCourt, Edith (bargo).
 McCoy, Dan (scow).
 McCracken, John (st. s.).
 McCready, George S. (sch.).
 McCue, Anthony (bargo).
 McCulloch, W. B. (st. s.).
 McDonald, M. P. (ga. s.).
 McDonald, D. (ga. s.).
 McDonald, G. (st. s.).
 McDonald, J. J. (bargo).
 McDonald, Andrew (sc. b.).
 McDonald, Joe (ga. w.).
 McDonald, John (bargo).
 McDonald, John A. (bargo).
 McDonald, Wallace A. (sch.).
 McDonald, Wm. V. (ga. s.).
 McDonald, Francis J. (sch.).
 McDonald Engine 44, August J. (st. s.).
 McDonough, James (st. s.).
 McDougall, Alexander (st. s.).
 McDouy, Daniel (st. s.).
 McFarlane, A. (bargo).
 McCaffee, Mary (brg.).
 McCaughy, J. S. (sc. b.).
 McGeen, W. H. (st. s.).
 McGee, James (st. s.).
 McGee, W. H. (ga. s.).
 McGilli, Edward T. (cnl. b.).
 McGinnis, Harry (ga. s.).
 McGonagle, William A. (st. s.).
 McGovern, Helen (ga. s.).
 McGovern, Clara (cnl. b.).
 McGulre, Elizabeth (bargo).
 McGuire, James F. (bargo).
 McGuire, May (st. s.).
 McGuire, Patrick (st. s.).
 McGuire, Elizabeth T. (st. s.).
 McGuire, James F. (st. s.).
 McGuire, Robert J. (st. s.).
 McIlvalne, Helen (bargo).
 McIntosh, H. P. (st. s.).
 McIntosh, W. A. (ga. s.).
 McKay, Donald (st. s.).
 McKee, Jr., C. H. (cnl. b.).
 McKee, J. S. (ga. p.).
 McKeever, Jr., Edward J. (st. s.).
 McKeever, Jr., Stephen W. (st. s.).
 McKelvy, F. G. (bargo).
 McKelvy, David (st. s.).
 McKenna, Edward (bargo).
 McKenna, Jas. A. (st. s.).
 McKenna, Jas. F. (ga. s.).
 McKenna, Mary P. (st. s.).
 McKenney, William A. (st. s.).
 McKerrle, Marguerite (ga. s.).
 McKerrhey, John M. (st. s.).
 McKinley, Major (st. s.).
 McKinley, President (st. s.).
 McKinley, William (slp.).
 McKinnay, Price (st. s.).
 McLain, Martha E. (ga. s.).
 McLallen, E. L., Jr. (ol. s.).
 McLauchlan, William (st. s.).
 McLean, John H. (st. s.).
 McLeod, C. (ga. s.).
 McLoon, Adelle (ga. s.).
 McLoon, Louise (ga. s.).
 McLoon, Marlon (ga. s.).
 McLoon, Pauline (ga. s.).
 McLouth, Peirce (st. s.).
 McMaim, Eleanor (ga. s.).
 McMullen, Charles R. (cnl. b.).
 McMullen M. (bargo).
 McMullen, O. (ga. s.).
 McMullen, Arthur (cnl. b.).
 McMullen, Thos. (cnl. b.).
 McNall, Esther (cnl. b.).
 McNally, Celestine (bargo).
 McNally, Clare (bargo).
 McNally, Mildred (bargo).
 McNally, Mildred (st. s.).
 McNally, Rita (bargo).
 McNally, Thomas (bargo).
 McNally, Vincent (bargo).
 McNally, Agnes A. (bargo).
 McNally, Charles E. (bargo).
 McNally, Francis G. (bargo).
 McNally, Hannah (bargo).
 McNally, James J. (st. s.).
 McNally, Jr., James J. (bargo).

- McNally, John H. (barge).
 McNally, Mary C. (st. s.).
 McNally, Mary C. (barge).
 McNally, Raymond T. (barge).
 McNally, Thomas J. (cnl. b.).
 McNaughton, James (st. s.).
 McNeal, G. H. (st. s.).
 McNeal, Thomas O. (ga. s.).
 McNeale, Donald M. (ga. s.).
 McNeill, Jr., Archibald (barge).
 McNeill, Charles (st. s.).
 McNeill, Rose (st. s.).
 McQueen, Gertrude S. (barge).
 McQuesten, Josephine A. (sch.).
 McVea, Charles (st. s.).
 McWilliams, Clara (st. s.).
 McWilliams, Daisy (st. s.).
 McWilliams, James (st. s.).
 McWilliams, Owen J. (st. s.).
 Mead, E. F. (ga. s.).
 Mead, Edwin H. (st. s.).
 Mead, Walter F. (st. s.).
 Meaney, Olliford (barge).
 Mears, Carrie (slp.).
 Mears, Madelene F. (ga. s.).
 Mears, Nellie M. (slp.).
 Medill, Joseph (st. s.).
 Meek, J. H. (ga. s.).
 Meekins, D. R. (ga. s.).
 Meekins, George H. (sch.).
 Meerwald, Martha (ga. s.).
 Meister, C. A. (ga. s.).
 Melba, Gladys (slp.).
 Melbourne, Esther (sch.).
 Meldrum, H. A. (st. s.).
 Mellens, G. K. (barge).
 Mengel, Lieut. Sam (sch.).
 Mercereau, W. L. (st. s.).
 Merchant, American (st. s.).
 Meredith, R. A. (slp.).
 Merrell, A. F. (st. s.).
 Merrill, Mariana (ga. w.).
 Merrill, Nina R. (ga. s.).
 Merrimac, New (ga. s.).
 Merritt, I. J. (st. s.).
 Merry, Arthur H. (barge).
 Meseck, Carrie T. (st. s.).
 Meseck, John A. (st. s.).
 Meseck, Joseph (st. s.).
 Meseck, Joseph F. (st. s.).
 Meseck, Edward P. (st. s.).
 Meseck, Margaret L. (st. s.).
 Meseck, Mary E. (st. s.).
 Meseck, Thos. A. (st. s.).
 Meseck, Walter L. (st. s.).
 Meseck, William F. (st. s.).
 Meseck, Wm. F. (st. s.).
 Meservey, Irene E. (sch.).
 Mesick, Belle F. (barge).
 Messick, W. L. (st. s.).
 Mestler, Josephine (sch.).
 Meta, Nellie (ga. s.).
 Metzgar, Peter (ga. s.).
 Meyer, sr., F. J. (st. s.).
 Meyer, W. H. (st. s.).
 Meyer, Albert (sch.).
 Meyer, Aubrey E. (cnl. b.).
 Meyer, Canton (ga. s.).
 Meyer, David O. (st. s.).
 Meyer, Ernest H. (st. s.).
 Meyer, Henry A. (st. s.).
 Meyer, John E. (st. s.).
 Michael, Wm. H. (sch.).
 Michigan, Third (st. s.).
 Middleton, Lydia (sch.).
 Mildred, Mary (ga. s.).
 Mildred, Ruth (ga. s.).
 Miles, B. P. (sch.).
 Miles, R. L. (slp.).
 Miles, Louise (ga. s.).
 Miles, G. Frank (ga. s.).
 Millard, E. M. (st. s.).
 Millard, Thomas C. (st. s.).
 Miller, W. S. (st. s.).
 Miller, O. D. S. (barge).
 Miller, George W. (st. w.).
 Miller, John (st. s.).
 Miller, Lew (ga. s.).
 Miller, jr., Theodore (barge).
 Miller, Vests (ga. s.).
 Miller, Charles J. (st. w.).
 Miller, Eliza A. (ga. s.).
 Miller, Elizabeth M. (barge).
 Miller, Helen A. (cnl. b.).
 Millor, Jonnie (barge).
 Miller, Jullius (st. s.).
 Miller, Leonard B. (st. s.).
 Miller, Rosecoe S. (ga. s.).
 Miller, William B. (st. s.).
 Millett, Gladys (ga. s.).
 Mills, D. O. (st. s.).
 Mills, N. B. (scow).
 Mills, W. W. (st. s.).
 Mills, Addie (sch.).
 Mills, Annie (sch.).
 Mills, Clark (st. s.).
 Mills, Edward (ga. s.).
 Mills, Leland (ga. s.).
 Mills, Zopher (st. s.).
 Mills, Alden A. (st. s.).
 Mills, Henry P. (st. s.).
 Mills, John L. (ga. s.).
 Mills, Lena S. (slp.).
 Mills, A. Ernest (sch.).
 Milner, H. C. (ga. w.).
 Minch, B. H. (ga. s.).
 Minch, Phillip (st. s.).
 Mine, Mate O. (ga. y.).
 Miner, J. L. (st. s.).
 Miner, Frano (ga. s.).
 Minerva, Mary (ga. s.).
 Minnock, Thomas (ga. s.).
 Minor, G. A. (st. s.).
 Minor, G. H. (st. s.).
 Minot, James J. (ga. s.).
 Minsinger, C. (st. w.).
 Mist, The (ga. s.).
 Mlster, Amy (slp.).
 Mister, Mamie (slp.).
 Mister, Fulton T. (slp.).
 Mitchell, John Purroy (st. s.).
 Mitchell, W. O. (st. p.).
 Mitchell, Clarence B. (ol. s.).
 Mitchell, Hazel (barge).
 Mitchell, Maggie (ga. s.).
 Mitchell, Minnie (ga. s.).
 Mitchell, Pentecost (st. s.).
 Mitchell, Samuel (st. s.).
 Mitchell, Annie B. (sch.).
 Mitchell, Nettie K. (ga. s.).
 Mixit, Miss (ga. y.).
 Moffett, J. A. (st. s.).
 Moger, Minnie L. (ga. s.).
 Molles, Annie (st. s.).
 Moll, Clifford F. (st. s.).
 Moller, Maud (ga. s.).
 Molloy, M. J. (brg.).
 Monk, Loretta (barge).
 Monk, Thomas (barge).
 Monk, John T. (barge).
 Monk, Mary A. (cnl. b.).
 Monroe, James (ga. s.).
 Monroe, President (st. s.).
 Montana, Wheatland (st. s.).
 Moody, W. J. (st. s.).
 Moody, William H. (st. s.).
 Mooney, James J. (cnl. b.).
 Moon, Blue (ga. y.).
 Moonlight, Edwards (barge).
 Moore, C. H. (st. s.).
 Moore, E. E. (ga. s.).
 Moore, J. P. (ga. s.).
 Moore, J. T. (ga. s.).
 Moore, S. E. (ga. s.).
 Moore, W. E. (ga. s.).
 Moore, Alice (sch.).
 Moore, Annie (ga. s.).
 Moore, Billy (ga. s.).
 Moore, Carrie (sch.).
 Moore, Colonel (barge).
 Moore, Dinty (sc. b.).
 Moore, Geneva (ga. s.).
 Moore, Governor (ol. s.).
 Moore, Ruby (ga. s.).
 Moore, Hazel D. (ga. s.).
 Moore, Howard C. (st. s.).
 Moore, Ida E. (sch.).
 Moore, Jennie F. (ga. s.).
 Moore, Thomas W. (sch.).
 Moore, J. Hampton (st. s.).
 Moore, John R. P. (sch.).
 Moran, Agnes A. (st. s.).
 Moran, Alice M. (st. s.).
 Moran, Claire A. (st. s.).
 Moran, Edmond J. (st. s.).
 Moran, Eugene F. (st. s.).
 Moran, Eugenia M. (ga. s.).
 Moran, Helen B. (st. s.).
 Moran, Joseph F. (st. s.).
 Moran, Julia C. (st. s.).
 Moran, Margaret A. (st. s.).
 Moran, Marlon (st. s.).
 Moran, Susan A. (st. s.).
 Moran, Thomas E. (st. s.).
 Moran No. 1, D. J. (scow).
 Moran, William J. (st. s.).
 Moravian, The (ga. s.).
 Moreau, Joseph H. (cnl. b.).
 Morehead, Catharine (ga. y.).
 Morehead, John M. (ga. s.).
 Morehead, Mary G. (ga. s.).
 Moren, James (st. w.).
 Morey, Maude M. (sch.).
 Morey, Frank A. (sch.).
 Morgan, H. S. (ga. s.).
 Morgan, jr., J. P. (st. s.).
 Morgan, James (ga. s.).
 Morgan, Charles W. (bk.).
 Morgan, J. Pierpont (st. s.).
 Moriarty, James (brg.).
 Morovich, Mato (ga. s.).
 Morrell, Danile J. (st. s.).
 Morrill, Calista D. (ga. s.).
 Morris, Mount (st. s.).
 Morris, Melvin (ga. s.).
 Morrisey, John (ol. s.).
 Morrison, John Chester (st. s.).
 Morrissey, Mary T. (barge).
 Morrow, Joe S. (st. s.).
 Morse, H. F. (st. s.).
 Morse, J. T. (st. p.).
 Morse, Fairbanks (ga. s.).
 Morse, Jay C. (st. s.).
 Morse, Maude B. (ga. s.).
 Morse, Samuel F. B. (st. s.).
 Morse, Wilbur A. (ga. s.).
 Morse, William A. (ga. s.).
 Morton, Bertha L. (ga. s.).
 Morton, Richard F. (st. s.).
 Moser, Dr. Geo. J. (st. s.).
 Mosquita, Mary P. (ga. s.).
 Mosso, Eva M. (cnl. b.).
 Mott, Geo. H. (ga. s.).
 Mould, H. D. (st. s.).
 Moulton, Rebecca J. (sch.).
 Muggah, J. P. (ga. w.).
 Muir, W. L. (ga. s.).
 Muir, Buel (ga. s.).
 Muir, Edith (ga. s.).
 Muir, Edith (sch.).
 Muir, Flossy M. (ga. s.).
 Muir, William T. (ga. s.).
 Muiry, Thomas M. (st. s.).
 Mulford, D. P. (ga. s.).
 Mulford, Ephraim (sch.).
 Mulford, Hannah (ga. s.).
 Mulford, Olive (ga. s.).
 Mulford, Albert G. (sch.).
 Mulford, Sarah M. (ga. s.).
 Mulhall, D. O. (ol. s.).
 Mulkey, F. W. (ol. s.).
 Mullen, Edward (cnl. b.).
 Mullen, John (cnl. b.).
 Mullen, John (st. s.).
 Mullen, Martin (st. s.).
 Muller, William (brg.).
 Mullin, T. H. (barge).
 Mullins, Mary R. (ga. s.).
 Mulqueen, jr., D. J. (barge).
 Mulqueen, Thos. Edison (barge).
 Mulvey, James (ga. s.).
 Munroe, J. A. (st. p.).
 Munroe, Frank (ga. s.).
 Munroe, James (sch.).
 Munson, John G. (st. s.).
 Munson, Walter D. (st. s.).
 Murley, Martha E. (ga. s.).
 Murphy, Anna (barge).
 Murphy, Annie (cnl. b.).
 Murphy, Annie (st. s.).
 Murphy, Felix (barge).
 Murphy, Nicholas (barge).
 Murphy, Fred A. (barge).
 Murphy, James A. (scow).
 Murphy, Marlon B. (barge).
 Murphy, Rose (st. s.).
 Murphy, Simon J. (st. s.).
 Murphy, Thomas F. (barge).
 Murphy, Hon. Thomas (cnl.).
 Murphy, Walter C. (st. s.).
 Murray, B. A. (barge).
 Murray, Admiral (barge).
 Murray, J. W. (ga. s.).
 Murray, Billy (st. s.).
 Murray, Catherine (barge).
 Murray, Dudley (barge).
 Murray, Edna (barge).
 Murray, Edward J. (brg.).
 Murray, Elizabeth (barge).
 Murray, Ertha (slp.).
 Murray, General (barge).
 Murray, Joseph (sch.).
 Murray, Junior (st. s.).
 Murray, Katie (barge).
 Murray, Lieut. (barge).
 Murray, Major (barge).
 Murray, Margaret (barge).
 Murray, Marlon (cnl. b.).
 Murray, Agnes R. (barge).
 Murray, Alfred J. (st. s.).
 Murray, Anna E. (cnl. b.).
 Murray, Emma L. (barge).
 Murray, George G. (barge).
 Murray, Helen F. (cnl. b.).
 Murray, James A. (barge).
 Murray, James J. (ga. s.).
 Murray, John H. (cnl. b.).
 Murray, Mame A. (barge).
 Murray, Mary K. (barge).
 Murray, Matie E. (barge).
 Murray, Maud B. (sch.).
 Murray, Nellie (barge).
 Murray, Oscar (st. s.).
 Murray, William B. (st. s.).
 Myers, Frank W. (barge).
 Myers, John R. (cnl. b.).
 Myers, John S. (sch.).
 Myers, Maggie S. (ga. s.).
 Mylott, George L. (scow).
 Myrtle, Ella (ga. s.).
 Nallen, William B. (brg.).
 Naples, City of (ga. s.).
 Nasmyth, James (sc. b.).
 Nauvoo, City of (st. w.).
 Navagh, John (st. s.).
 Navigator, Steel (st. s.).
 Naylor, A. D. (barge).
 Neal, L. G. (st. w.).
 Neal, Anna W. (ga. s.).
 Neal, A. Victor (sch.).
 Nealer, Mary E. (cnl. b.).
 Nebraska, Capital of (st. s.).
 Neck, Hough's (st. s.).
 Necklace, Pearl (ga. y.).
 Needham, Mary R. (cnl. b.).
 Neff, Sidney O. (st. s.).
 Neilson, James B. (st. s.).
 Nell, Elsie (st. s.).
 Nelson, Arlyn (ga. s.).
 Nelson, Charles (sch.).
 Nelson, Evelyn (ga. s.).
 Nelson, Metha (sch.).
 Nesslen, N. J. (st. s.).
 Nettleton, A. E. (st. s.).
 Nettleton, Jane (st. s.).
 Neuvo, Ann (sl. p.).
 Neville, James (scow).
 Neville, James M. (cnl. b.).
 Newark Bay, U. S. E. F. O. (st. s.).
 New Bern, City of (st. s.).
 Newburgh, City of (st. p.).
 Newcomb, A. B. (ga. s.).
 Newcomb, Geneva (sch.).
 Newcomb, Anna M. (ga. s.).
 Newcomb, Rebecca M. (ga. s.).

- Newcomb, Robert C. (enl. b.).
 Newcomb, Ida (ga. s.).
 Newell, Hannah E. (bargo).
 New Era, The (st. w.).
 Newhouse, Oscar (ga. s.).
 Newman, T. F. (bargo).
 Newman, Henry B. (bargo).
 New Orleans, City of (ga. s.).
 Newson, James E. (sch.).
 Newton, General (st. s.).
 New York, State of (st. s.).
 New Yorker, The (st. s.).
 Nichols, F. T. (ga. w.).
 Nichols, Anthony D. (sch.).
 Nichols, John (st. s.).
 Nicholson, A. M. (sch.).
 Nicholson, Admiral (st. s.).
 Nichols, H. S. (st. s.).
 Nickelson, H. C. (sch.).
 Nickerson, Sadio A. (ga. s.).
 Nido, El. (ga. s.).
 Ni, Eldora (ga. s.).
 Nielson, E. (ga. s.).
 Niente, Far (ga. s.).
 Nieukirk, James P. (ga. s.).
 Nisbet, D. A. (st. w.).
 Niven, Alan T. (ga. s.).
 Nixon, Annie M. (ga. s.).
 Nixon, James H. (ga. s.).
 Noble, Robert H. (st. w.).
 Nooney, Robert B. (ga. s.).
 Norfolk, City of (st. s.).
 Norman, M. E. (st. s.).
 Norman, M. E. (st. w.).
 Norman, Stanley (slp.).
 Norman, Wm. (st. w.).
 Norman, Chas. R. (st. s.).
 Normandy, Isle of (ga. s.).
 Norris, John B. (sch.).
 Norris, Helen Louise (ga. s.).
 North, Lovenia (sch.).
 North, Minnie M. (bargo).
 North, Nodie (slp.).
 Northam, Florence (sch.).
 Norton, David Z. (st. s.).
 Nottingham, Wm. (sch.).
 Nottingham, William (st. s.).
 Noyes, Sally Persis (sch.).
 Noyes, Walter D. (st. s.).
 Nugent, Kathryn E. (st. s.).
 Nunan, Angeline C. (ga. s.).
 Nunan, Sadie M. (ga. s.).
 Nunan, Elizabeth W. (ga. s.).
 Nunan, Richard J. (ga. s.).
 Nutter, Melvin D. (ga. s.).
 Nye, Bill (sch.).
- Oades, John (bargo).
 Oak, Blue (bargo).
 Onks, Fair (st. s.).
 O'Boyle, Anna (bargo).
 O'Boyle, Rose (bargo).
 O'Boyle, Anthony (st. s.).
 O'Boyle, Edward (bargo).
 O'Boyle, Loretto (bargo).
 O'Boyle, Neal (bargo).
 O'Boyle, Nellie (bargo).
 O'Boyle, Terence (bargo).
 O'Boyle, Theresa (bargo).
 O'Boyle, James A. (bargo).
 O'Boyle, Jerry E. (bargo).
 O'Boyle, Joseph F. (bargo).
 O'Brien, Joseph J. (st. s.).
 O'Brien, Burton (ga. s.).
 O'Brien, Henry (st. s.).
 O'Brien, Hugh (st. s.).
 O'Brien, Thomas (bargo).
 O'Brien, Thomas F., Jr. (st. s.).
 O'Brien, Andrew J. (bargo).
 O'Brien, Katie M. (bargo).
 O'Brien, Thos. F. (st. s.).
 O'Brien, J. Ed (ga. s.).
 O'Brien, J. Vincent (st. s.).
 O'Brien, Harold F. (st. s.).
 Ocala, City of (ga. s.).
 Oekers, Adolia (ga. s.).
 Oekers, Jacob (ga. s.).
 Oekers, Jennie (ga. s.).
 Oekers, Lino (ga. s.).
 O'Connor, Augustine (bargo).
- O'Connor, Charles L. (st. s.).
 O'Connor, Mary A. (enl. b.).
 O'Day, Daniel (enl. b.).
 O'Day, James E. (enl. b.).
 Odell, Benjamin B. (st. s.).
 Odell, Bernice A. (ga. s.).
 O'Donnell, M. J. (bargo).
 O'Donnell, N. A. (bargo).
 O'Donnell, Hugh (ga. s.).
 O'Donnell, James (bargo).
 O'Donnell, Joseph (bargo).
 O'Donnell, Hugh (bargo).
 O'Donnell, Anna F. (bargo).
 O'Donohur, Joseph J. (st. p.).
 Ogden, Jeremiah N. (ga. s.).
 Oglesby, E. W. (st. s.).
 O'Hara, Mary E. (ga. s.).
 O'Lantern, Jack (st. s.).
 O'Leary, J. (bargo).
 Olecott, W. J. (st. s.).
 Olecott, William J. (st. s.).
 Oles, J. G. (ga. w.).
 Oliver, William (sch.).
 Oliver, Flora L. (ga. s.).
 Oliver, Mary J. (enl. b.).
 Oliver, Thomas E. (ga. s.).
 Olmsted, Helen (st. s.).
 Olsen, Irving (ga. s.).
 Olsen, Marie (st. s.).
 Olson, Marion (st. s.).
 Olsen, Margaret (st. s.).
 Olson, Florence (st. s.).
 Olson, George L. (st. s.).
 Olson, Whitney (st. s.).
 Olwine, A. H. (sc. b.).
 Omaha, City of (st. s.).
 O'Mist, Maid (ga. s.).
 O'Neil, J. E. (st. s.).
 O'Neil, Martha (bargo).
 O'Neil, Peggy (ga. s.).
 O'Neill, Marion (enl. b.).
 O'Neill, Sarah (ga. s.).
 O'Neill, Sarah T. (bargo).
 Ora, Kla (h. bt.).
 Orein, Hugh S. (sch.).
 O'Riordan, Eleanor (ol. s.).
 O'Riordan, Mary (st. s.).
 Orleans, New (st. s.).
 Orleans, New (st. w.).
 Orr, Arthur (st. s.).
 Orr, John H. (ga. s.).
 Orr, Katherine E. (enl. b.).
 Osborn, Frank C. (st. s.).
 Osborne, A. W. (st. s.).
 Oscar, Clifford (slp.).
 Osler, Emma S. (ga. s.).
 Osler, Willard K. (ga. s.).
 Ostrom, L. V. (ga. s.).
 O'Sullivan, Dan (st. s.).
 O'Sullivan, Jim (st. w.).
 O'Sullivan, Joe (st. w.).
 O'Sullivan, Julia (st. w.).
 Otis, James (st. s.).
 Otis, John (st. s.).
 Otto, Annie (ga. s.).
 Owl, Night (ga. y.).
 Owl, The (ga. s.).
 Oyster, Native (ga. s.).
 Ozark, Miss (ga. s.).
- Page, Polly (ga. s.).
 Page II, Polly (ga. s.).
 Page, Sadie (sch.).
 Page, George S. (ga. s.).
 Page, Marion W. (sch.).
 Page, William N. (st. s.).
 Page, Camilla May (sch.).
 Pahlow, Louis (st. s.).
 Palme, William A. (st. s.).
 Paisloy, Robert J. (st. s.).
 Paladini, Achille (ga. s.).
 Palm, Royal (st. s.).
 Palma, Estrada (st. s.).
 Palmer, Nina (ga. s.).
 Palmer, Theodore (sc. b.).
 Palmer, Thos. (bargo).
 Palmer, Virginia (sc. b.).
 Palmer, Clara A. (ga. s.).
 Palmer, William P. (st. s.).
 Palms, City, of (Ol. s.).
- Palumbo, Ralph J. (st. s.).
 Pan, Peter (ga. s.).
 Panton, William (sch.).
 Pargny, Eugene W. (st. s.).
 Park, National (ga. s.).
 Park, Rockaway (st. s.).
 Park No. 1, Lincoln (st. s.).
 Parker, Capt. E. P. (ga. s.).
 Parker, Herbert (ga. s.).
 Parker, Marjorie (ga. s.).
 Parker, Abel W. (sch.).
 Parker, Isabelle (ol. s.).
 Parker, John W. (ga. s.).
 Parker, Lillie R. (slp.).
 Parker, Rhoda M. (slp.).
 Parker, William T. (sch.).
 Parkhill, Edward W. (enl. b.).
 Parkhurst, Wm. L. (st. s.).
 Parkins, Edmond, (ga. s.).
 Parks, A. E. (ga. s.).
 Purks, C. A. (slp.).
 Purks, E. J. (ga. s.).
 Purks, J. T. (ga. s.).
 Parks, O. E. (st. s.).
 Parks, R. E. (ol. s.).
 Parks, S. K. (ga. s.).
 Purks, Albert (slp.).
 Purks, Annie P. (ga. s.).
 Purks, Harvey A. (slp.).
 Purks, Sadio M. (ga. s.).
 Parks, Co. No. 3, E. D. (bargo).
 Parmelee, C. D. (st. s.).
 Parmelee, J. W. (st. s.).
 Parnell, Fannie (ga. s.).
 Parrott, Joseph R. (st. s.).
 Parsons, L. S. (scow).
 Parsons, Dorothy A. (ga. s.).
 Parsons, Ralph S. (sch.).
 Parsons, Robert S. (st. s.).
 Partner II, Good (ga. s.).
 Pat, Irish (ga. s.).
 Pat, Princess (ga. s.).
 Pat, Princess (ga. y.).
 Patann, Bill (st. p.).
 Pathfinder, Commercial (st. s.).
 Patrin, Amor Da (ol. s.).
 Patrick, R. L. (enl. b.).
 Patrick, Milton S. (ol. s.).
 Patrol No. 1, Michigan (ga. s.).
 Patrol No. 4, Michigan (ga. s.).
 Patten, Mary (st. p.).
 Patterson, J. D. (ga. s.).
 Patton, Ida (st. s.).
 Patton, George H. (st. s.).
 Paul, R. (ga. s.).
 Paul, Louis (slp.).
 Paul, Albert F. (sch.).
 Paul, John W. (sc. b.).
 Pauline, Cornelia (ga. s.).
 Pauquette, Russell S. (bargo).
 Payne, O. W. (ga. s.).
 Payne, Helen (ga. s.).
 Paynter, Peter R. (ga. s.).
 Payson, A. H. (st. s.).
 Peabody, Lizzie D. (sch.).
 Peaco, O. W. and S. (ga. s.).
 Peak, Conness (st. s.).
 Pearl, Iona (ga. s.).
 Pearl, Iva (slp.).
 Pearl, Lavinia (ga. s.).
 Pearl, Lois (ga. s.).
 Pearl, Maggie (sch.).
 Pearl, Mary (ga. s.).
 Pearl, Nova (ga. s.).
 Pearl, Effie A. (ga. s.).
 Pearson, W. E. (ga. s.).
 Pearson, James P. (st. w.).
 Pearson, Jay A. (st. s.).
 Peary, Admiral (ga. s.).
 Pease, Geo. C. (ga. s.).
 Pease, M. N. (enl.).
 Peck, Richard (st. s.).
 Peck, Stewart (ga. w.).
 Peck, Henry A. (st. s.).
 Peckham, W. N. (st. s.).
 Pedersen, Kate G. (bkn.).
 Peggy, Lady (ga. y.).
 Peirce, Edward (st. s.).
- Peirce, George (st. s.).
 Peirce Mary Bradford (sch.).
 Peirce, M. Vivian (sch.).
 Pekin, City of (st. s.).
 Pellett, Jas. H. (bargo).
 Pendleton, F. C. (sch.).
 Pendleton, Virginia (sch.).
 Pendleton, Alice L. (sch.).
 Pendleton, Brina P. (sch.).
 Pendleton, Clifford D. (sch.).
 Pendolton, William C. (sch.).
 Penick, H. O. (st. w.).
 Penn, William (ga. s.).
 Penn, William (st. p.).
 Penny, J. F. (ga. s.).
 Pennington, B. C. (ga. s.).
 Pennsylvania, State of (st. s.).
 Peuny, Ethel B. (ga. s.).
 Penrose, J. F. (ga. s.).
 Penton, D. H. (ga. s.).
 Peoples, Admiral (st. s.).
 Perce, Nez II (ga. y.).
 Pere, Le Bon (ga. s.).
 Perow, John (st. s.).
 Perlin, Clifford (ga. s.).
 Perkins, C. L. (bargo).
 Perkins, S. A. (st. s.).
 Perkins, William (st. s.).
 Perkins, George W. (st. p.).
 Perkins, Michael J. (st. s.).
 Perrin, Clifford (ga. s.).
 Perry, D. P. (st. s.).
 Perry, Commodore (st. s.).
 Perry, Louise (ga. s.).
 Perry, Mina (sch.).
 Perry, Anna C. (ol. s.).
 Perry, William O. (st. s.).
 Pershing, Gen. (ga. s.).
 Pershing, General (sch.).
 Pershing, General (st. w.).
 Pershing, John J. (bargo).
 Peru, Star of (bk.).
 Peslin, Blanche L. (bargo).
 Pessoa, Epitacio (st. s.).
 Peters, J. D. (st. w.).
 Peters, Harry B. (bargo).
 Peterson, J. (sch.).
 Peterson, C. J. (ga. s.).
 Peterson, Emma (ga. s.).
 Peterson, Helen (ga. s.).
 Peterson, Henry (ga. s.).
 Peterson, Frank J. (st. s.).
 Peters, J. D. (sc. b.).
 Petrie, Edward R. (brg.).
 Petrie, Lillian E. (brg.).
 Petrie, Mary E. (bargo).
 Petrograd, Now (ga. s.).
 Petroleum No. 4, General (scow).
 Petroleum No. 5, General (scow).
 Pettibone, Gen'l (bargo).
 Pettigrove, Lizzie (ga. s.).
 Pettis, Robert (sch.).
 Pettis, Janice D. (ga. s.).
 Pettis, John G. (ga. s.).
 Petty, L. F. (sch.).
 Pew, George I. (ol. s.).
 Pew, J. N. (st. s.).
 Pfell, Elizabeth (bargo).
 Pfell, Magdalena (st. p.).
 Phelan, James T. (bargo).
 Phalen, Elizabeth V. (enl. b.).
 Phalen, John J. (enl. b.).
 Pharr, J. N. (st. w.).
 Phelps, M. G. (st. s.).
 Phelps, Irskine M. (brg.).
 Phelps, Frank D. (bargo).
 Philbin, D. M. (st. s.).
 Phillip, King (st. s.).
 Phillips, Etta V. (ga. s.).
 Phillips, A. (slp.).
 Phillips, B. (slp.).
 Phillips, E. E. (brg.).
 Phillips, J. D. (ga. s.).
 Phillips, Esther (st. s.).
 Phillips, Gracie (ga. s.).
 Phillips, Minnie T. (sch.).
 Phillips, Nora (ga. s.).
 Phillips, David K. (st. s.).

- Phillips, Henry I. (sch.).
 Phillips, John J. (bk.).
 Phillips, Lovi B. (sch.).
 Phillips, Lula M. (sch.).
 Phipps, Henry (st. s.).
 Phoebus, Adell (slp.).
 Phoebus, Boulah C. (ga. s.).
 Pickands, Colonel James (st. s.).
 Pickert, Stella (ga. s.).
 Pickles, Thomas (st. w.).
 Pierce, E. M. (st. s.).
 Pierce, Frederick (el. s.).
 Pierce, President (st. s.).
 Pierce, Rosa (sch.).
 Pierce, Frank S. (ga. s.).
 Piletz, Wm. F. (st. s.).
 Pilot, Commercial (st. s.).
 Pilot, Lady (ol. s.).
 Pilot No. 2, Houston (ga. s.).
 Pilsbury, Edwin L. (st. s.).
 Pines, North (st. s.).
 Pinkett, Joe (st. p.).
 Pin, Rolling (ga. s.).
 Pitman, Roxie (ga. s.).
 Pitt, William (ga. s.).
 Pitz, A. H. (st. s.).
 Place, Isabelle (ga. s.).
 Plant, Oyster (ga. s.).
 Platt, L. B. (sch.).
 Plauth, Henry (bargo).
 Pleasure, Bit O (ga. w.).
 Plumice, L. T. (ga. w.).
 Poe, General Orlando M. (st. s.).
 Pole, North (st. s.).
 Poli, Mary (ga. s.).
 Polk, President (st. s.).
 Pollock, W. G. (st. s.).
 Polly, Charming (ga. y.).
 Pontin, Herbert T. (st. s.).
 Pope, E. C. (st. s.).
 Popham, George (ga. s.).
 Poppy, Golden (el. s.).
 Porter, Anna B. (ga. s.).
 Porter, William G. (bargo).
 Portland, Yakim (ga. s.).
 Potter, A. B. (st. s.).
 Potter, C. M. (cnl. b.).
 Potter, L. D. (st. s.).
 Potter, Bulah (ga. s.).
 Potter, Charles A. (st. s.).
 Potter, George L. (st. s.).
 Potter, George R. (st. s.).
 Potts, F. B. (ga. w.).
 Potts, Jack (bargo).
 Poulson, John (st. s.).
 Poulson, Robert J. (ga. s.).
 Powell, A. H. (cnl. b.).
 Powell, R. E. (sch.).
 Powell, R. W. (ga. s.).
 Powell, Fannie (ga. s.).
 Powell, Maurice (bargo).
 Powell, Francis E. (st. s.).
 Powell, John T. (ga. s.).
 Powell, Nottie C. (ga. s.).
 Powell, Wm. M. (sch.).
 Powell, Ella Louise (ga. s.).
 Power, Lion (ga. s.).
 Pratt, Charles (st. s.).
 Pratt, George W. (st. s.).
 Pratt, Herbert L. (st. s.).
 Preble, Annie M. (sch.).
 Prence, Governor (ga. s.).
 Prentico, James H. (st. s.).
 Prentiss, A. G. (st. s.).
 Press, American (st. s.).
 Preston, T. H. (st. s.).
 Preston, Edward (ga. s.).
 Price, H. C. (ga. s.).
 Price, H. K. (sch.).
 Price, Carrie (slp.).
 Price, George T. (ol. s.).
 Price, Jessie (slp.).
 Price, Flora A. (slp.).
 Price, Kessie C. (sch.).
 Price, Lewis M. (ga. s.).
 Price, Willie F. (sch.).
 Pride, Ella G. (sch.).
 Prince, Black (st. w.).
 Prince, Island (ga. s.).
 Prince, Lea (ga. s.).
 Priscilla, Mary (ga. s.).
 Pritchard, Charles F. (sc. b.).
 Prout, Ida M. (ga. s.).
 Prouty, C. R. (ga. s.).
 Prouty, L. D. (cnl. b.).
 Publicker, Philip (st. s.).
 Puckett, Viola (st. w.).
 Pulver, Lewis (st. s.).
 Purdy, Libbie (st. s.).
 Purton, Euphemia (ga. s.).
 Push, Thomas (ga. s.).
 Putnam, Daisy (st. s.).
 Putnam, General (st. s.).
 Quackenbush, T. T. (bargo).
 Quay, M. S. (st. s.).
 Quay, M. S. (ga. s.).
 Quay II, M. S. (ga. s.).
 Quayle, Thomas (bargo).
 Queen, Bay (st. w.).
 Queen, Bay (st. p.).
 Queen, Bay (ga. s.).
 Queen, Bernice (ga. s.).
 Queen, Border (st. s.).
 Queen, Cumberland (sch.).
 Queen, Delta (st. w.).
 Queen, Dixie (ga. s.).
 Queen, Dothan (ga. s.).
 Queen, Fairy (ga. s.).
 Queen, Feather (ga. s.).
 Queen, Forest (st. s.).
 Queen, Harbor (st. w.).
 Queen, Island (ga. w.).
 Queen, Island, (brg.).
 Queen, Huiui (ga. s.).
 Queen, May (sch.).
 Queen, May (ga. s.).
 Queen, Ocean (ga. s.).
 Queen, River (slp.).
 Queen, Valley (bargo).
 Queen, Virginia (ga. s.).
 Quigley, Mary (bargo).
 Quill, John (st. w.).
 Quillin, Agnes S. (sch.).
 Quinlan, W. J. (st. s.).
 Quinn, Dan (st. w.).
 Quinn, Egbert (ga. s.).
 Quinn, Sarah (sch.).
 Quinn, Augusta C. (ga. s.).
 Quinn, Capt. M. (scow).
 Quinn, Ida J. (cnl. b.).
 Quinn, James H. (cnl. b.).
 Rafferty, Joseph B. (bargo).
 Rafferty, Jr., Philip (bargo).
 Rafferty, Mary L. (bargo).
 Raible, J. R. (ga. s.).
 Raik, B. D. (ga. w.).
 Raik, L. A. (ga. w.).
 Raik, Harry (ga. w.).
 Ramsdell, Homer (st. s.).
 Ramsey, Carrie A. (st. s.).
 Ramsey, Chas. H. (bargo).
 Rand, George F. (st. s.).
 Randerson, John P. (st. s.).
 Randolph, Chas. F. (bargo).
 Randolph, Geo. E. (st. s.).
 Ranger, Steel (st. s.).
 Ranger, Texas (ga. s.).
 Rannay, Rufus P. (st. s.).
 Rapids, Grand (ga. s.).
 Rapprich, William F. (st. s.).
 Rasmussen, A. (ga. s.).
 Rasmussen, N. P. (ga. s.).
 Rasmussen, Dora (ga. s.).
 Rawding, Herbert L. (sch.).
 Rawley, William H. (ga. s.).
 Ray, Ally (slp.).
 Ray, Beulah (ga. w.).
 Ray, Beulah (st. w.).
 Ray, Jack (bargo).
 Raye, Margaret (ga. s.).
 Raymond, O. P. (st. s.).
 Raymond, Paul (ga. s.).
 Rayner, G. A. (ga. s.).
 Raynor, Susie C. (ga. s.).
 Ream, Norman B. (st. s.).
 Reardon, Cornelius (cnl. b.).
 Reardon, Harry F. (bargo).
 Reason, Age of (ga. s.).
 Rebecen, Joyce (ga. s.).
 Recor, Edward P. (st. s.).
 Redding, Annie (sch.).
 Redding, jr., Charles (ga. s.).
 Redding, Esther (sch.).
 Redding, Ethel (sch.).
 Redfern, C. E. (st. s.).
 Reddy, Thomas (bargo).
 Redican, B. (scow).
 Redican, John (bargo).
 Redican, Lawrence (bargo).
 Redican, Sarah (bargo).
 Redigan, James (bargo).
 Reeb, M. A. (st. s.).
 Reed, T. C. (st. w.).
 Reed, W. H. (ga. s.).
 Reed, Bessie (sch.).
 Reed, Della (ga. s.).
 Reed, John (ga. s.).
 Reed, Emma K. (ga. s.).
 Reed, James H. (st. s.).
 Reed, E. Warren (st. s.).
 Rees, W. D. (st. s.).
 Reed, Wm. E. (ga. s.).
 Reeve, F. G. (st. s.).
 Reeves, A. and A. (ga. s.).
 Reeves, Jennie (ga. s.).
 Reeves, Mary E. (sch.).
 Regner, Augustus (cnl. b.).
 Reichart, J. C. (st. s.).
 Reichert, J. C. (st. s.).
 Reichert, Frederick (st. s.).
 Reichert, Elsie M. (sch.).
 Reichert, Harold J. (st. s.).
 Reichert, Francis J. (st. s.).
 Reichert, John A. (st. s.).
 Reichert, Joseph C. (st. s.).
 Reichert, Leo F. (st. s.).
 Reichert, Rose (st. s.).
 Reid, Annie M. (shp.).
 Reidal, W. (ga. s.).
 Reidonbach, R. P. (st. s.).
 Reigelmann, Edward (st. s.).
 Reilly, P. J. (st. s.).
 Reiss, J. L. (st. s.).
 Reiss, Peter (st. s.).
 Reiss, Clemens A. (st. s.).
 Reiss, John P. (st. s.).
 Reiss, Otto M. (st. s.).
 Reiss, Richard J. (st. s.).
 Reiss, William A. (st. s.).
 Reliable, Old (st. w.).
 Rendle, G. T. (st. s.).
 Renton, D. M. (ga. s.).
 Reppiler, George S. (bargo).
 Rex, Borealis (st. w.).
 Reyburn, John E. (st. s.).
 Reynolds, J. A. (st. s.).
 Reynolds, M. A. (bargo).
 Reynolds, Gard B. (st. s.).
 Rhea, Richard (ga. w.).
 Rhea, Robert (st. w.).
 Rheam, W. S. (st. s.).
 Rhode, B. G. (sch.).
 Rhodes, Richard (ga. s.).
 Rhodes, Virginia (ga. w.).
 Rhu, Cullene (scow).
 Rhue, Shaun (st. s.).
 Rahl, Mary P. (st. s.).
 Ribeyre, Alfred (st. w.).
 Rica, Costa (ga. s.).
 Rica, Costa (st. s.).
 Rice, Hazel (st. w.).
 Rice, Senator (st. s.).
 Rice, Isaac L. (bargo).
 Rich, A. F. (ol. s.).
 Rich, Anna May (slp.).
 Richard, Charles (ol. s.).
 Richard, Bob (ga. s.).
 Richard, Mary M. (cnl. b.).
 Richards, W. W. (cnl. b.).
 Richards, Fred E. (st. s.).
 Richardson, O. F. (slp.).
 Richardson, R. R. (st. s.).
 Richardson, W. C. (st. s.).
 Richardson, Ellen (st. w.).
 Richardson, Marcla (st. w.).
 Richardson, Ruth (ga. s.).
 Richardson, Charles F. (st. w.).
 Richardson, Charles H. (sch.).
 Rickert, Joseph J. (brg.).
 Riddle, T. H. (brg.).
 Rideout, Ruth M. (ga. s.).
 Riedal, W. (st. s.).
 Riehl, J. H. (st. s.).
 Rieding, C. M. (ga. s.).
 Riggan, M. L. (ga. s.).
 Riggan, J. and E. (sch.).
 Riggan, Addie S. (ga. s.).
 Riggan, Amella D. (sch.).
 Riggan, Kathryn E. (ga. s.).
 Riggan, Sidney R. (ga. s.).
 Riggs, Marlen (st. w.).
 Riggs, Eliza C. (ga. s.).
 Riley, Maggie (ga. s.).
 Riley, Charles A. (cnl. b.).
 Riley, Helen F. (bargo).
 Rinell, Peter (st. s.).
 Ring, Blanche (ga. s.).
 Ring-Engine 31, Thomas A. (st. s.).
 Ripley, E. P. (st. s.).
 Ripple, Mary (ga. y.).
 Risher, J. C. (st. w.).
 Risher, William M. (ga. s.).
 Ritchie, W. L. (ga. w.).
 Ritchie, Gov. Albert C. (ga. s.).
 Roach, W. J. (ga. s.).
 Roach, John (st. s.).
 Roach, Melon R. (cnl. b.).
 Roamer, C. W. (slp.).
 Robb, Hazel (ga. s.).
 Robbins, S. H. (st. s.).
 Robbins, sr., David (sch.).
 Robbins, sr., Richard (sch.).
 Robbins, Addie B. (sch.).
 Robbins, Eleanor V. (sch.).
 Robbins, Ella E. (ga. s.).
 Robbins, Francis L. (st. s.).
 Robbins, Hammitt L. (ga. s.).
 Robbins, Hattie B. (ga. s.).
 Robbins, Henry S. (ga. s.).
 Robbins, Mary D. (ga. s.).
 Robbins, Mary J. (sch.).
 Robbins, Maud M. (slp.).
 Robbins, Wm. H. (ga. s.).
 Robert, L. S. (ga. w.).
 Robert, Albert G. (cnl. b.).
 Robert, Molly D. (cnl. b.).
 Robert, Stanley (ol. s.).
 Roberts, M. A. (ga. s.).
 Roberts, O. P. (ga. s.).
 Roberts, jr., Alden (cnl. b.).
 Roberts, George (cnl. b.).
 Roberts, Percival (st. s.).
 Roberts, Eva A. (sch.).
 Roberts, Thelma G. (sch.).
 Roberts, Wentz L. (ga. s.).
 Roberts, William T. (st. s.).
 Robertson, D. E. (ga. s.).
 Robertson, F. Y. (st. s.).
 Robin, Cock (ga. y.).
 Robins, Albert K. (ga. s.).
 Robins, John B. (ga. s.).
 Robins, Lizzie J. (ga. s.).
 Robinson, C. S. (st. s.).
 Robinson, T. W. (st. s.).
 Robinson, Mildred (ga. s.).
 Robinson, Robert (st. s.).
 Robinson, Ida O. (sch.).
 Robinson, Louisa B. (ga. s.).
 Robinson, Lucius W. (st. s.).
 Robinson, Mamie E. (slp.).
 Robinson, Minnie T. (cnl. b.).
 Robinson, Nora B. (ga. s.).
 Rock, H. A. (st. s.).
 Rock, Capt. Chas. (ga. s.).
 Rock, Sarah C. (slp.).
 Rockefeller, Frank (st. s.).
 Rockefeller, Wm. (st. s.).
 Rockwell, Col. (st. s.).
 Rockwell, Edwin M. (cnl. b.).
 Roderick, Carrie S. (ol. s.).
 Rodes, Gertie (ga. s.).
 Rodgers, Wm. B. (st. w.).
 Rodman, Admiral (st. s.).
 Roe, J. A. (bargo).
 Roe, Livingston (st. s.).

- Roe, Richard (st. w.).
 Roe, Daniel R. (st. s.).
 Roe, George B. (st. s.).
 Roa, Majorie (st. s.).
 Roebbing, John A. (sch.).
 Roen, Marquis (st. s.).
 Rogers, F. W. (ga. s.).
 Rogers, H. F. (ga. s.).
 Rogers, H. H. (st. s.).
 Rogers, S. V. (ga. s.).
 Rogers, Admiral (st. s.).
 Rogers, Henry H. (st. s.).
 Rogers, Henry S. (ga. s.).
 Rogers, Herman L. (ga. s.).
 Rohan, Phil A. (ga. w.).
 Rohde, Charles L. (sch.).
 Rohde, Theodore H. (barge).
 Rohlfs, Ella (barge).
 Rolph, Annette (st. s.).
 Rolph, Georgina (st. s.).
 Rolph, James (shp.).
 Rolph, Annie M. (bkn.).
 Romunder, Robt. H. (st. w.).
 Roman, P. C. (st. s.).
 Ronan, Ellen M. (st. s.).
 Rook, R. S. (ga. s.).
 Roosevelt, President (st. s.).
 Roosevelt, Teddy (ga. s.).
 Roosevelt, Theodore (st. s.).
 Roosevelt, Theodore (ga. s.).
 Root, T. S. (barge).
 Roper, G. E. (st. s.).
 Roper, Alice (ga. s.).
 Roper, Jas. (ga. s.).
 Rose, A. C. (st. s.).
 Rose, J. G. (st. s.).
 Rose, W. L. (slp.).
 Rose, Early (ga. s.).
 Rose, Edith C. (ga. s.).
 Rose, Helen (ga. s.).
 Rose, Iva (ga. s.).
 Rose, Lena (slp.).
 Rose, Lily (slp.).
 Rose, Tudor (ga. y.).
 Rose, Eva D. (sch.).
 Rose, Gladys D. (ga. s.).
 Rosenbaum, Florence (ga. s.).
 Ross, Betsey (sch.).
 Ross, Betsey (brg.).
 Ross, Charlie (ga. s.).
 Ross, Lucille (st. s.).
 Ross, Lucille (ga. s.).
 Ross, Sadie (st. s.).
 Ross, Walter (st. s.).
 Ross, Annie C. (sch.).
 Ross, Emma Kate (st. s.).
 Ross, Irvine F. (st. s.).
 Ross, James P. (barge).
 Ross, John D. (barge).
 Ross, Joseph W. (st. s.).
 Ross, Lou C. (sch.).
 Ross (Inc.) No. 17, P. Sanford (drg.).
 Rough, Edna Bright (sch.).
 Rowe, H. M. (sch.).
 Rowe, I. B. (ga. s.).
 Rowe, Katie (slp.).
 Rowe, Mary V. (sch.).
 Rowe & Co., H. C. (st. s.).
 Rowland, C. T. (barge).
 Roy, R. T. (st. s.).
 Roy, Chauncey (ga. s.).
 Roy II, Rob (ga. s.).
 Royal, Vale (sc. b.).
 Royal, Walter (st. p.).
 Ruark, A. W. (ga. s.).
 Ruark, Lucy R. (ga. s.).
 Ruark, Henry W. (slp.).
 Ruark, Rebecca T. (slp.).
 Ruding, H. C. (st. s.).
 Rudolph, M. J. (st. s.).
 Rugge, John (st. s.).
 Rugge, Louise (st. s.).
 Runyon, W. P. (barge).
 Ruppell, Henry (slp.).
 Ruprecht, Wm. (st. w.).
 Russell, C. F. (ga. s.).
 Russell, E. L. (st. s.).
 Russell, E. H. (st. s.).
 Russell, Ben (ga. s.).
 Russell, Eleanor (sch.).
 Russell, John (barge).
 Russell, May (st. s.).
 Russell, Nellie (ga. s.).
 Russia, Star of (shp.).
 Rust, Arthur (barge).
 Ruth, Edna (ga. s.).
 Ruth, Lillian (ga. s.).
 Ruth, Maggie (slp.).
 Ruth, Osha (ga. w.).
 Ruth, Shirley (ga. s.).
 Ruth, Thelma (ga. w.).
 Ruth, Francis J. (sch.).
 Ruth, Mary F. (ga. s.).
 Ruyter, Albert (barge).
 Ryan, Frank (cnl. b.).
 Ryan, Edward A. (cnl. b.).
 Ryan, Geo. D. (ga. s.).
 Ryan, John J. (barge).
 Ryerson, J. H. (barge).
 Sabin, L. O. (st. s.).
 Sack, Emma L. (ga. s.).
 Sadler, E. J. (st. s.).
 Saddler, Carey (ga. s.).
 St. Peter, New (ga. s.).
 St. Rock, New (ga. s.).
 Salem, Winston (st. s.).
 Salem, Lee L. (st. s.).
 Sam, Capt. (ga. s.).
 Sam, Uncle (sch.).
 Saminis, Madelene (ga. s.).
 Sanders, David E. (cnl. b.).
 Sands, Isabella (barge).
 Sanford, James E. (st. s.).
 San, Oka (ga. s.).
 Sark, Cutty (el. s.).
 Saunder, J. A. (st. s.).
 Saunders, J. J. (ga. s.).
 Saunders, Ann (ga. y.).
 Saunders, Jr., Edward N. (st. s.).
 Sauvage, Ole (ga. s.).
 Savidge, Capt. (st. s.).
 Saville, Sargent (st. s.).
 Sawyer, S. (sch.).
 Sawyer, W. H. (st. s.).
 Sawyer, Nora D. (ga. s.).
 Saxon, George W. (ga. s.).
 Saxton, Elisha (ga. s.).
 Saylor, W. J. (barge).
 Scanlon, Brooks (st. s.).
 Scatena, L. (ga. s.).
 Scearcy, B. F. (ga. w.).
 Schaefer, Philip G. (st. s.).
 Schafer, Walter W. (ga. w.).
 Schall, Edgar M. (ga. s.).
 Schall, Thomas B. (sch.).
 Schenk, Edward (ga. s.).
 Schermerhorn, L. Y. (st. s.).
 Schiller, William B. (st. s.).
 Schley, Admiral (st. s.).
 Schley, Admiral (ga. s.).
 Schneider, A. E. R. (st. s.).
 Schneider, F. C. (brg.).
 Schneider, Cletus (st. s.).
 Schoch, Elvina E. (ga. s.).
 Schoch, Helen May (ga. s.).
 Schoellkopf, Arthur (st. s.).
 Schofield No. 1, Al (scow).
 Schooch, Rebecca C. (ga. s.).
 Schoofield, Emily (barge).
 Schoonmaker, Col. James M. (st. s.).
 Schoonmaker, John D. (st. s.).
 Schroder, Lena (slp.).
 Schull, Ada C. (ga. s.).
 Schumann, Louise E. (barge).
 Schwab, Charles M. (st. s.).
 Schwing, Carrie B. (st. w.).
 Scientist, Steel (st. s.).
 Seism, Sadie (cnl. b.).
 Scofield, D. G. (st. s.).
 Scotland, Star of (shp.).
 Scott, A. M. (st. s.).
 Scott, J. L. (ga. s.).
 Scott, Catherine G. (sch.).
 Scott, Helen (ga. s.).
 Scott, Lula (ga. s.).
 Scott, Mollie (st. s.).
 Scott, Edith W. (sch.).
 Scott, James H. (st. s.).
 Scott, Lloyd N. (cnl. b.).
 Scott, Rebecca C. (bkn.).
 Scott, Robert A. (st. s.).
 Scout, Dixie (ga. s.).
 Scout, Rough River (ga. p.).
 Scud, Flying (ga. y.).
 Scully, Frank P. (brg.).
 Scully, Hottie (barge).
 Scully, Nanna (barge).
 Scully, Regina (barge).
 Scully, Steve (barge).
 Scully, Tom (barge).
 Scully, James H. (barge).
 Scully, John E. (barge).
 Sea, Bering (ga. s.).
 Sea, North (st. s.).
 Sea, Pride of the (ga. s.).
 Sea, Queen of the (ga. s.).
 Seafarer, Steel (st. s.).
 Seal, Blue (barge).
 Sears, Emily (ga. s.).
 Sears, Mary (ol. s.).
 Sears, Evelyn G. (ol. s.).
 Sears, Olivia (ga. s.).
 Seas, Miss Gray (ga. y.).
 Sebree, Admiral (st. s.).
 Seap, Joseph (st. s.).
 Selther, Frank (st. s.).
 Selecman, J. T. (st. s.).
 Selline, May (ga. s.).
 Sellwood, Joseph (st. s.).
 Senecal, Amos J. (cnl. b.).
 Senecal, Arthur A. (barge).
 Senior, J. H. (el. s.).
 Serrell, A. T. (st. s.).
 7 Wonders, The (st. w.).
 Sewall, Edward (shp.).
 Seymour, Henry (sc. b.).
 Seymour, Robert G. (ga. y.).
 Shanklin, M. A. (sch.).
 Shanklin, R. M. (st. s.).
 Shannon, M. D. (st. s.).
 Sharp, F. R. (sch.).
 Sharp, Adella (ga. s.).
 Sharp, Daniel (sch.).
 Sharp, Evelyn (ga. s.).
 Sharp, Mary A. (ga. s.).
 Sharp, Mary C. (slp.).
 Sharp, Sarah T. (ga. s.).
 Sharp, Wm. H. (ga. s.).
 Sharpless, Mary C. (ga. s.).
 Shasta, Mount (st. s.).
 Shaughnessy, Sir Thomas (st. s.).
 Shaw, J. H. (st. w.).
 Shaw, Bernice W. (brg.).
 Shaw, Edwin (st. w.).
 Shaw, Lizzie D. (ol. s.).
 Shaw, Ruth (barge).
 Shaw, Charles H. (sc. b.).
 Shaw, Howard L. (st. s.).
 Shaw, Jess B. (ga. s.).
 Shaw, John A. (st. s.).
 Shaw, Larnie B. (ga. s.).
 Shaw, Quincy A. (st. s.).
 Shea, Edward L. (st. s.).
 Shea, Governor (ga. s.).
 Sheadle, J. H. (st. s.).
 Sheets, A. B. (st. w.).
 Sheibler, Harriet B. (barge).
 Sheldon, Cora A. (st. s.).
 Shell, Gold (st. s.).
 Shell, Pearl (st. s.).
 Shell, Silver (st. s.).
 Shepard, C. I. (barge).
 Shepard, F. H. (ga. w.).
 Shepard, W. A. (ol. s.).
 Shepard, Otis N. (barge).
 Shepherd, W. J. (ga. s.).
 Sheppard, R. D. (ga. s.).
 Sheppard, S. W. (sch.).
 Sheppard, Cecilla B. (sch.).
 Sheppard, James O. (ga. s.).
 Sheppard, Mary F. (ga. s.).
 Sheppard, Mattie B. (ga. s.).
 Sherburne, H. N. (ga. p.).
 Sheridan, D. T. (barge).
 Sheridan, Gen'l (ga. s.).
 Sheridan, Mary E. (barge).
 Sherman, A. S. (st. s.).
 Sherman, G. R. (st. s.).
 Sherman, J. T. (st. s.).
 Sherman, W. O. (ol. s.).
 Sherman, Anna (ga. s.).
 Sherman, Henry T. (ga. s.).
 Sherman, John Henry (ga. s.).
 Sherman, Thomas J. (ga. s.).
 Sherwin, John (st. s.).
 Sherwood, Isaac (ga. s.).
 Shetland, Star of (shp.).
 Shewan & Sons, James (st. p.).
 Shillingsburg 3d, William (sch.).
 Shillingsburg 3d, William (sch.).
 Shillingsburg, Annie R. (sch.).
 Shilma, Geo. (ga. s.).
 Shinnars, John B. (cnl. b.).
 Shipley, J. V. (ga. s.).
 Shiras, MacGillvray (st. s.).
 Shore, Eastern (st. p.).
 Shore, North (st. s.).
 Shoreham, New (st. s.).
 Shores, Catherine E. (ga. s.).
 Shores, Clara E. (ga. s.).
 Shores, Lillie E. (slp.).
 Shores, Martha A. (ga. s.).
 Shores, Percy E. (slp.).
 Shoup, Paul (st. s.).
 Shovah, Fred G. (barge).
 Shoyer, S. E. (ga. s.).
 Shriver, George M. (st. s.).
 Shryock, Thomas J. (sch.).
 Shull, John L. (ga. s.).
 Shuman, O. P. (ga. w.).
 Slamo, Cl (brg.).
 Sid, Jim (st. s.).
 Siegling, Alfred (barge).
 Sieling, (Inc.), No. 1, Louis J. (brg.).
 Siemens, Sir Williams (st. s.).
 Signet, Blue (barge).
 Silber, Julius (st. p.).
 Silsbe, Ellen (ga. s.).
 Silva, Meud F. (sch.).
 Silveira, Edith (ga. s.).
 Simmons, Robert (barge).
 Simmons, Florence E. (ga. s.).
 Simmons, Laforrest L. (sch.).
 Simmons, William (st. s.).
 Simons, George W. (st. s.).
 Simpson, F. E. (st. s.).
 Simpson, S. G. (st. w.).
 Simpson, W. H. (st. s.).
 Simpson, Gus (ga. s.).
 Simpson, Jos. W. (st. s.).
 Simpson, Lucia A. (sch.).
 Sims, Admiral (barge).
 Sinclair, E. W. (st. s.).
 Sinclair, James R. (st. s.).
 Sinclair, Robert S. (barge).
 Sing, Pitti (ga. s.).
 Single, Forrest E. (st. s.).
 Singleton, John E. (cnl. b.).
 Sissett, Wesley W. (ga. s.).
 Sisson, J. M. (ga. s.).
 Skeele, Franklin H. (brg.).
 Skidmore, Abram P. (st. s.).
 Skinner, Jeannett (st. s.).
 Slingsby, W. S. (cnl. b.).
 Sloat, Jos. T. (st. s.).
 Slover, Geo. (sch.).
 Sloyan, Francis J. (cnl. b.).
 Smeaton John (sc. b.).
 Smeed, Edward H. (ga. s.).
 Smiley, Proctor K. (st. w.).
 Smith, A. M. (st. s.).
 Smith, A. M. (ga. s.).
 Smith, E. E. (ga. s.).
 Smith, E. L. (ga. s.).
 Smith, G. B. (ga. s.).
 Smith, H. G. (st. s.).
 Smith, J. H. (ol. w.).
 Smith, L. R. (ga. s.).
 Smith, J. S. (sch.).
 Smith, L. P. (st. s.).
 Smith, W. F. (st. w.).
 Smith, W. L. (barge).

- Smith, Albert (ga. s.).
 Smith, Alonzo (ga. s.).
 Smith, Bettio (slp.).
 Smith, Clement (st. s.).
 Smith, Col. (barge).
 Smith, Della C. (ol. s.).
 Smith, Elizabeth (st. w.).
 Smith, Eva (ga. s.).
 Smith, Evelyn O. (ga. s.).
 Smith, Francis (ga. s.).
 Smith, Governor (st. s.).
 Smith, Homer (st. w.).
 Smith, Jennie L. (ga. s.).
 Smith, Jeremiah (st. s.).
 Smith, Josephine (sch.).
 Smith, Richard A. (ga. s.).
 Smith, Theodore (st. s.).
 Smith, Thompson (cnl. b.).
 Smith, Alfred E. (barge).
 Smith, Alfred H. (st. s.).
 Smith, Annie A. (ga. s.).
 Smith, Charlie O. (st. s.).
 Smith, Daisy E. (ga. s.).
 Smith, Delos H. (ga. s.).
 Smith, Edward R. (sch.).
 Smith, Francis P. (ga. s.).
 Smith, Frank A. (barge).
 Smith, Frank W. (barge).
 Smith, Helen F. (barge).
 Smith, Hurlbut W. (st. s.).
 Smith, Janie E. (st. s.).
 Smith, Capt. John (ga. s.).
 Smith, John J. (barge).
 Smith, John W. (ga. s.).
 Smith, Katie B. (ga. s.).
 Smith, Leathem D. (st. s.).
 Smith, Lucy E. (ga. s.).
 Smith, Lyman C. (st. s.).
 Smith, Maggie E. (ga. s.).
 Smith, Monroe C. (st. s.).
 Smith, Nettie B. (ga. s.).
 Smith, Robert C. (barge).
 Smith, Robert H. (ga. s.).
 Smith, Sommers N. (st. s.).
 Smith, Thos. J. (cnl. b.).
 Smith, Walter R. (ga. s.).
 Smith, Wilbert L. (st. s.).
 Smith, William H. (sch.).
 Smith, Wm. H. (sch.).
 Smith, jr., B. H. (st. w.).
 Smith, B. Lyman (st. s.).
 Smith, Elizabeth Monroe (st. s.).
 Smith, Eugene Dana (st. w.).
 Smith, Harry Hudson (barge).
 Smith, Johanna (st. s.).
 Smithers, C. G. (ga. s.).
 Smithers, Perry L. (st. s.).
 Smoke, Blue (barge).
 Smoot, French (ga. s.).
 Smyth, Francis G. (barge).
 Snedeker, Chas. D. (barge).
 Snellenburg, J. J. (ga. s.).
 Snider, C. A. (st. s.).
 Snow, Augusta W. (sch.).
 Snow, Lavinia M. (sch.).
 Snow, Lizzie M. (st. s.).
 Snyder, Robert A. (st. s.).
 Snyder, Jr., William P. (st. s.).
 Sockwell, Linda M. (ga. s.).
 Sockwell, Howard W. (ga. s.).
 Socony, Albany (ga. s.).
 Socony, Buffalo (ga. s.).
 Socony, Cape Cod (ga. s.).
 Socony, New London (ol. s.).
 Socony, Provincetown (ga. s.).
 Soell, John H. (st. w.).
 Sofield, C. S. (ga. s.).
 Solomon, W. M. (ga. w.).
 Solomon, Jas. G. (barge).
 Somers, E. T. (ga. s.).
 Somers, S. W. (ga. s.).
 Somers, Nellie (slp.).
 Somers, William (ga. s.).
 Somers, Alvin C. (ga. s.).
 Somers, Claude W. (slp.).
 Somers, Emma W. (ga. s.).
 Sommers, M. A. (sch.).
 Sommers, Elmer W. (slp.).
 Sommers, Mary W. (slp.).
 Sommers, Richard W. (ga. s.).
 Soper, Myrtle (ga. s.).
 Sophia, Anna (sch.).
 Sorrel, General G. M. (st. s.).
 Soto, De (st. s.).
 Souder, S. A. (barge).
 Soule, O. P. (st. s.).
 Sound, Puget (st. s.).
 Souris, Chauve (ga. y.).
 Southwick, Geo. N. (st. s.).
 Spalding, S. M. (st. s.).
 Spar, Fluor (st. s.).
 Speas, Harry E. (st. s.).
 Speddem, R. B. (sch.).
 Spencer, O. E. (slp.).
 Spencer, L. C. (sch.).
 Spencer, Charles (ga. s.).
 Spicer, L. T. (sch.).
 Spirit, Commercial (st. s.).
 Spirit, Seattle (st. s.).
 Splane, H. C. (st. s.).
 Splitter, Champion (sch.).
 Spofford, Eugenie (st. s.).
 Spot, Red (ga. w.).
 Sprague, Etta (ga. s.).
 Sprague, Lina (ga. s.).
 Sprague, William (st. s.).
 Sprangle, J. R. (st. s.).
 Spray, Ocean (ga. s.).
 Spray, Silver (st. s.).
 Sprog, H. P. (ga. s.).
 Sproul, Leona M. (ga. s.).
 Spruce, Pacific (st. s.).
 Squire, F. B. (st. s.).
 Squire, Samuel H. (st. s.).
 Squires, George P. (st. s.).
 Stafford, W. R. (st. s.).
 Stafford, Alice (st. s.).
 Stafford, Frank (barge).
 Stallings, William T. (ga. s.).
 Stancliff, Gilbert (sch.).
 Standard, Alaska (el. s.).
 Standish, Miles (st. s.).
 Standish, Myles (st. p.).
 Standish, Rose (st. p.).
 Standford, Charles D. (sch.).
 Stanford, Jane L. (brg.).
 Stanley, Helen (ga. s.).
 Stanley, Nellie M. (ga. s.).
 Stanton, John (st. s.).
 Star, American (st. s.).
 Star, Blue (barge).
 Star, Bright (barge).
 Star, Evening (barge).
 Star, Evening (ga. y.).
 Star, Guiding (st. s.).
 Star, Lone (ga. s.).
 Star, Lone (ga. y.).
 Star, Morning (sch.).
 Star, Morning (st. s.).
 Star, Red (ga. w.).
 Star, Red (ga. s.).
 Star, Western (ga. s.).
 Starbuck, N. B. (st. s.).
 Starke, Conrad (st. s.).
 Starr, W. B. (ga. s.).
 Starks, W. Frederic (barge).
 State, Bay (st. s.).
 State, Bay (st. p.).
 State, Empire (st. s.).
 State, North (ga. y.).
 State, Central (st. s.).
 States, United (st. s.).
 Steed, W. L. (st. s.).
 Steele, J. H. (ga. s.).
 Steele, Joseph H. (ol. s.).
 Steele, Mary (ga. y.).
 Steele, Helen O. (ga. s.).
 Steelman, H. L. (sch.).
 Steers, Henry (st. s.).
 Steers, J. Rich (st. s.).
 Steimle, Frederick H. (st. s.).
 Steinbrenner, Henry (st. s.).
 Stella, Magnolia (ga. s.).
 Stella, Maris (ga. s.).
 Stender, F. O. (ga. s.).
 Stephens, Lou V. (ga. s.).
 Stephenson, S. M. (st. s.).
 Stephenson, Bob (st. s.).
 Stephenson, George (st. s.).
 Stephenson, I. Watson (st. s.).
 Sterling, E. R. (bkn.).
 Sterling, J. E. (ga. s.).
 Sterling, M. F. (st. s.).
 Sterling, Charles L. (ga. s.).
 Sterling, Dorothy H. (sch.).
 Sterling, Ethel M. (ol. s.).
 Sterling, Margaret F. (sch.).
 Sterrett, A. W. (ga. s.).
 Stetson, J. B. (st. s.).
 Stetson, George R. (sc. b.).
 Stevens, F. L. (ga. s.).
 Stevens, J. E. (ga. s.).
 Stevens, John (st. s.).
 Stevens, Mark (ga. s.).
 Stevens, George H. (barge).
 Stevens, Geo. W. (st. s.).
 Stevens, Grace E. (sch.).
 Stevens, Mable L. (st. s.).
 Stevens, Robert L. (st. s.).
 Stevens, William A. (ga. s.).
 Stevenson, T. E. (ga. s.).
 Stevenson, George H. (barge).
 Stewart, Amelia (st. s.).
 Stewart, Arthur (ga. s.).
 Stewart, Arthur (sch.).
 Stewart, Elizabeth (st. s.).
 Stewart, Glendy (ga. s.).
 Stewart, Graeme (st. s.).
 Stewart, John N. (ol. s.).
 Stewart, Martha (st. s.).
 Stewart, R. J. (st. w.).
 Stewart, R. W. (st. s.).
 Stewart, William (st. s.).
 Stewart, Reine Marie (bkn.).
 Stifel, William F. (st. s.).
 Stiles, Grace (ga. s.).
 Still, J. H. (ga. s.).
 Stinson, R. B. (ga. s.).
 Stirling, Ella L. (ga. s.).
 Stites, Wm. B. (sch.).
 Stofen, J. J. (ga. s.).
 Stokley, Wm. S. (st. s.).
 Stolz, Peter (barge).
 Stone, Amasa (st. p.).
 Stone, Governor (ga. s.).
 Stone, Bessie N. (st. p.).
 Stone, Horace A. (sch.).
 Stone, Charles Henry (st. p.).
 Storey, W. B. (st. s.).
 Storm, F. F. (scow).
 Storrs, L. S. (barge).
 Story, H. M. (st. s.).
 Story, Gertie (st. s.).
 Stout, Frank D. (st. s.).
 Stout, John W. (ga. s.).
 Streak, Blue (barge).
 Street, Thad (ga. s.).
 Stricker, Charles P. (st. s.).
 String, Charles J. (sch.).
 Strohn, C. B. (st. s.).
 Strong, Annie (ga. s.).
 Strong, Nat (st. s.).
 Strong, William L. (st. s.).
 Struven, Charles M. (sch.).
 Struven, Peter C. (st. s.).
 Stuart, M. H. (st. s.).
 Stuart, Anita M. (st. s.).
 Stuart, John (ga. s.).
 Stuart, Ann C. (sch.).
 Stuart, Edwin S. (st. s.).
 Stuart, James P. (st. s.).
 Stuart, John C. (st. s.).
 Stuart, Richard V. (st. s.).
 Stubbs, Abbie C. (sch.).
 Studwell, F. C. (brg.).
 Stuyvesant, Peter (st. s.).
 Sudden, Catherine G. (st. s.).
 Sue, Emma (ga. s.).
 Sue, Mary (ga. s.).
 Sue, Mary (slp.).
 Suit, Sam P. (st. w.).
 Sullivan, J. J. (st. s.).
 Sullivan, J. K. (barge).
 Sullivan, Annie (st. w.).
 Sullivan, John (cnl. b.).
 Sullivan, Lou (sch.).
 Sullivan, Eugene J. (cnl. b.).
 Sullivan, John H. (st. s.).
 Sullivan, Roger C. (st. s.).
 Sullivan, Sammie M. (cnl.).
 Sullivan, Timothy D. (st. s.).
 Sumner, General (st. s.).
 Sun, Atlantic (st. s.).
 Sun, Chester (st. s.).
 Sun, Delaware (st. s.).
 Sun, Pennsylvania (st. s.).
 Sun, Sabine (st. s.).
 Sure, Ya (ga. s.).
 Surry, Isle of (ga. s.).
 Sutton, E. B. (bk.).
 Sutton, E. W. (st. s.).
 Sutton, Nat (st. s.).
 Sutton, Walter E. (st. s.).
 Swain, David (st. p.).
 Swain, Verne (st. p.).
 Swain, Verne (st. w.).
 Swain, Julia Belle (st. p.).
 Swan, Alden S. (st. s.).
 Sweet, W. N. (cnl. b.).
 Swenle, D. J. (st. s.).
 Swift, Dr. H. P. (brg.).
 Swift, Rodman (ga. s.).
 Sylva, Louisa R. (sch.).
 Sylvester, Robbie V. (ga. c.).
 Sylvia, Francis V. (sch.).
 Tacoma, City of (st. s.).
 Tacoma, Miss (ga. y.).
 Taber, Stephen (sch.).
 Taft, Helen (ga. s.).
 Taft, President (st. s.).
 Tague, Alice (barge).
 Tague, Charles L. (barge).
 Tague, Frank L. (barge).
 Tall, Beaver (st. p.).
 Tall, H. L. (ga. s.).
 Tall, J. H. (ga. s.).
 Tallaksen, Theo. (barge).
 Tallmann, Chester B. (ol. s.).
 Tallman, Chester B. (ga. s.).
 Talmage, Maud E. (ga. s.).
 Tanner, C. B. (st. s.).
 Taplin, Frank E. (st. s.).
 Taulano, Alonzo (ga. s.).
 Taulane, Lewis (sch.).
 Taunton, City of (st. p.).
 Taussig, Felix (st. s.).
 Taussig, Frances L. (sch.).
 Tawes, I. H. (sch.).
 Tawes, P. H. (slp.).
 Tawes, James O. (ga. s.).
 Tawes, Robert L. (slp.).
 Taylor, B. H. (st. s.).
 Taylor, B. S. (sch.).
 Taylor, J. S. (ga. s.).
 Taylor, J. V. (st. s.).
 Taylor, J. V. (sch.).
 Taylor II, R. J. (ga. s.).
 Taylor, jr., R. W. (ga. s.).
 Taylor, T. M. (ga. s.).
 Taylor, W. C. (st. w.).
 Taylor, W. S. (st. s.).
 Taylor, Eleanor (sch.).
 Taylor, Helen (st. s.).
 Taylor, Jessie (ga. s.).
 Taylor, Lola (sch.).
 Taylor, William (sch.).
 Taylor, Gladys M. (sch.).
 Taylor, Helen E. (st. s.).
 Taylor, Thomas B. (sch.).
 Taylor, Thos. E. (ga. s.).
 Taylor, Walter L. (slp.).
 Taylor, jr., Wm. J. (st. s.).
 Taylor, A. Brooke (st. s.).
 Taylor, D. Neer (ga. s.).
 Teagle, W. C. (st. s.).
 Teed, Bob (st. s.).
 Teghetoft, Adl. (ga. s.).
 Tegtmeyer, Archie (st. s.).
 Tell, William (ga. s.).
 Temple, Emma (sch.).
 Temple, Louise (ga. s.).
 Tennison, Wm. B. (ga. s.).
 Terbell, Allen N. (barge).
 Teresa, Maria (ga. s.).
 Terlinde, B. W. (ga. s.).
 Terrell, Otis B. (sl. p.).
 Terrell, Otis D. (ga. s.).
 Terry, G. S. (ga. s.).

- Terry, J. W. (st. s.).
 Terry, L. F. (ga. s.).
 Terry, Edwin (st. s.).
 Terry, Anna C. (ga. s.).
 Texas, Atlanta of (st. s.).
 Thacher, Eben A. (ga. s.).
 Thune, Henry (st. w.).
 Thayer, C. A. (sch.).
 Thayer, Eugene V. R. (st. s.).
 Theckla, D. (sch.).
 Thistle, Blue (bargo).
 Thomas, B. M. (ol. s.).
 Thomas, W. E. (ga. s.).
 Thomas, G. H. A. (st. s.).
 Thomas, Hattie (st. s.).
 Thomas, James (ga. s.).
 Thomas, Katy (ga. s.).
 Thomas, Matid (sch.).
 Thomas, Ned (ga. s.).
 Thomas, Samuel (ga. s.).
 Thomas, Thomas (sch.).
 Thomas, Lewis M. (sch.).
 Thomas, Lottie L. (ga. s.).
 Thomas, Ruth A. (slp.).
 Thomas, Sidney G. (sch.).
 Thomas, Willie F. (sch.).
 Thomassen, Sarah (ga. s.).
 Thompson, A. W. (bargo).
 Thompson, C. D. (st. s.).
 Thompson, J. W. (st. s.).
 Thompson, L. E. (st. s.).
 Thompson, Alice (bargo).
 Thompson, Benjamin (ga. s.).
 Thompson, Smith (st. s.).
 Thompson, Carmi A. (st. s.).
 Thompson, David P. (st. s.).
 Thompson, Jenn H. (ga. s.).
 Thompson, Leslie C. (ga. s.).
 Thompson, Mildred K. (sch.).
 Thompson, Robert M. (st. s.).
 Thompson, Wm. Boyce (st. s.).
 Thomson, Edgar (st. w.).
 Thorne, L. S. (st. p.).
 Thorne, S. B. (bargo).
 Thornton, Joe (ga. s.).
 Throop, Margaret (sch.).
 Thurlow, Lewis K. (st. s.).
 Thurlow, Maurice R. (sch.).
 Thurlow, Paul E. (sch.).
 Thurlow, Ella Pierce (sch.).
 Thurston, Jr., Edward (bargo).
 Thurston, Ernest (bargo).
 Thurston, Grace (st. s.).
 Thurston, Hiram (bargo).
 Thurston, Drayton T. (bargo).
 Thurston, James P. (ga. s.).
 Tibbetts, Vinal H. (ga. s.).
 Tibbits, C. H. (bargo).
 Tibbits, Healy (ga. s.).
 Tibbits No. 3, Healy (ga. s.).
 Tibbits No. 4, Healy (ga. s.).
 Tice, George S. (st. s.).
 Tiffany, C. H. (cnl. b.).
 Tilden, S. J. (sch.).
 Tilford, W. H. (st. s.).
 Tilghman, Kate H. (sch.).
 Timanus, E. Clay (st. s.).
 Times, Easy (ga. s.).
 Timmins, John J. (st. s.).
 Timmins, John J. (bargo).
 Tisdale, H. G. (st. s.).
 Tond, Green (ga. s.).
 Tobey, N. D. (ga. s.).
 Toby, Capt. (st. s.).
 Todd, F. C. (sch.).
 Todd, S. J. (ga. s.).
 Todd, W. H. (sch.).
 Todd, Carroll (slp.).
 Todd, George (ga. s.).
 Todd, Major (ga. s.).
 Todd, Addie A. (sch.).
 Todd, Annie E. (ga. s.).
 Todd, Edith F. (sch.).
 Todd II, J. P. (ga. s.).
 Toledo, City of (st. p.).
 Tolley, J. (sch.).
 Tolley, J. M. (ga. s.).
 Tolley, S. H. (slp.).
 Tolley, Frances (ga. s.).
 Tolley, Leo H. (sch.).
 Tolley, Naomi R. (ga. s.).
 Tollen, Jr., F. J. (st. s.).
 Tolman, Lelia E. (ga. s.).
 Tom, Black (ga. s.).
 Tom, Jolly, (ga. w.).
 Tomkins, Daniel (sch.).
 Tomlinson, G. A. (st. s.).
 Tomlinson, Lawrence J. (bargo).
 Tomlinson, Thomas (bargo).
 Topa, Topa (st. s.).
 Topping, John (st. s.).
 Torbert, General (sch.).
 Torrey, Nellie (ga. s.).
 Totman, Lewis C. (ga. s.).
 Town, Castle (st. s.).
 Townsend, H. C. (ga. s.).
 Townsend, J. C. (sch.).
 Townsend, R. G. (st. s.).
 Townsend, W. J. (ga. s.).
 Townsend, Della (ga. s.).
 Townsend, Edward Y. (st. s.).
 Townsend, Phoebe B. (ga. s.).
 Tracy, M. & J. (st. s.).
 Tracy, Kathleen (st. s.).
 Tracy, Maurice (st. s.).
 Tracy, Michael (st. s.).
 Tracy, Walter (st. s.).
 Tracy, Helen L. (st. s.).
 Tracy, Mary T. (st. s.).
 Tracy, William J. (st. s.).
 Trader, American (st. s.).
 Trader, Commercial (st. s.).
 Truder, Steel (st. s.).
 Trahey, T. H. (bargo).
 Tramp, The (st. s.).
 Transfer, Livona (ga. w.).
 Transit, Rapid (st. s.).
 Transport, Oyster (ga. s.).
 Traveler, Commercial (st. s.).
 Traveler, Steel (st. s.).
 Travers, B. F. (ga. s.).
 Travers, E. F. (ga. s.).
 Travers, M. M. (slp.).
 Travers, Clemmie (sch.).
 Travers, Louise (sch.).
 Travers, Hattie E. (slp.).
 Travers, Margaret A. (sch.).
 Travers, Virgie P. (sch.).
 Treatwell, Jennie (ga. s.).
 Tremaine, Morris S. (st. s.).
 Trembley, Florence M. (cnl. b.).
 Tremper, Jacob H. (st. p.).
 Tresselt, A. C. (ga. s.).
 Travoy, Edward (sch.).
 Triangle, Blue (st. s.).
 Trimble, Richard (st. s.).
 Trotman, M. B. (ga. s.).
 Trott, James E. (sch.).
 Troxel, David S. (st. s.).
 Troxell, J. Luther (st. w.).
 Truby, John M. (st. s.).
 Truelson, Chas. (ga. s.).
 Truesdale, William H. (st. s.).
 Trullitt, Jr., George W. (sch.).
 Truslow, S. W. (ga. s.).
 Tryon, C. (bargo).
 Tubman, A. J. (sch.).
 Tucker, M. T. (sch.).
 Tucker, Jennie (ga. s.).
 Tucker, Austin L. (cnl. b.).
 Tucker, Evelyn C. (cnl. b.).
 Tucker, Michael J. (bargo).
 Tucker, Sarah A. (cnl. b.).
 Tucker, Thomas A. (cnl. b.).
 Tuft, James (bkn.).
 Tuill, E. J. (st. s.).
 Tull, E. James (ga. s.).
 Tull, Bertie E. (ga. s.).
 Tulloh, Harriet A. (bargo).
 Tulloh, James A. (cnl. b.).
 Tully, Eugenia (st. w.).
 Tully, Josephine (st. s.).
 Tupper, W. M. (st. s.).
 Tupper, George W. (cnl. b.).
 Turck, W. J. (bargo).
 Turner, M. (sch.).
 Turner, C. W. (ga. s.).
 Turner, J. H. (st. s.).
 Turner, R. W. (ga. w.).
 Turney, J. J. (bargo).
 Turtle, Mud (ga. s.).
 Twin, Tho (bargo).
 Twining, William J. (st. p.).
 Twins, The (ga. s.).
 Tyrell, Nellie M. (ga. s.).
 Tyler, C. S. (sch.).
 Tyler, Jr., E. S. (bargo).
 Tyler, Lucy M. (slp.).
 Tyler, Mary E. (slp.).
 Tyler, Mattie L. (ga. s.).
 Tyler, Myrtle E. (ga. s.).
 Tyler, H. Hinsel (sch.).
 Tyson, Jesse (st. s.).
 Uhrig, Alex. B. (st. s.).
 Uhrig, Edward A. (st. s.).
 Underhill, A. M. (cnl. b.).
 Underhill, J. J. (sch.).
 Underhill, Gerard (ga. s.).
 Underhill, Mary (slp.).
 Underwood, F. D. (st. s.).
 Underwood, G. F. (cnl. b.).
 Underwood, Frederick D. (st. s.).
 Undine, Tho (ga. s.).
 Upham, Fred W. (st. s.).
 Upham, Helen H. (st. s.).
 Uphur, Wm. M. (ga. s.).
 Uppson, J. E. (st. s.).
 Uppson, Andrew S. (st. s.).
 Uron, George (ga. s.).
 Utz, Robert M. (ga. s.).
 Vagabond, Beloved (ga. s.).
 Vad, Ethel (sch.).
 Vail, John H. (ga. s.).
 Valley, Chester (st. s.).
 Valley, Napa (st. s.).
 Van Aist, James (st. s.).
 Van Bruen, President (st. s.).
 Van Damme, Charles (st. p.).
 Van Dusen, Olive B. (ga. s.).
 Van Duzen, B. M. (ga. s.).
 Van Dyke, J. W. (ga. s.).
 Van Ellis, H. (st. s.).
 Van Kill, Kill (st. s.).
 Van Name, Lydia (ga. s.).
 Van Name, Sophia (ga. s.).
 Van Pelt, John W. (ol. s.).
 Van Tuyle, Jr., Geo. C. (st. s.).
 Van Wickle, Robert E. (bargo).
 Van Wyen, J. (ga. s.).
 Vance, Oceania (sch.).
 Vance, Wm. G. (sch.).
 Vandal, Wm. (ga. s.).
 Vanderbilt, Cornelius (bgr.).
 Vanderburg, G. (ga. s.).
 Vandiver, Murray (ga. s.).
 Vane, J. W. (ga. s.).
 Vannaman, Jr., Edward C. (ga. s.).
 Vansclver, Annie L. (st. s.).
 Vane, William S. (st. s.).
 Vasa, G. (st. s.).
 Vaughn, S. E. (st. s.).
 Vaux, Richard (sch.).
 Venle, William (ga. s.).
 Volt, R. C. (st. s.).
 Velaluka, Kap (ga. s.).
 Velma, Ada (ga. s.).
 Venable, Manie T. (ga. s.).
 Vern, Lady (ga. s.).
 Vernon, Belle (st. w.).
 Vernon, Mount (st. s.).
 Verzone, Alice (sch.).
 Vessels, O. H. (ga. s.).
 Vetrn, G. G. (slp.).
 Vetra, J. B. (slp.).
 Vetra, Richard J. (ga. s.).
 Vintor, Rita A. (ga. s.).
 Vickers, Mary (sch.).
 Victory, Mercer (st. s.).
 View, Bay (st. s.).
 View, Ocean (st. s.).
 Viking, Little (ga. y.).
 Vikingen, G. (ga. s.).
 Vilas, William F. (sch.).
 Villard, Henry (sc. b.).
 Vinmont, Helen (st. s.).
 Virginia, O. (sch.).
 Virginia, Alice (ga. s.).
 Virginia, Edna (ga. s.).
 Virginia, Louiso (ga. s.).
 Virginia, Miss (ga. y.).
 Virginia, Myrtle (ga. s.).
 Virginia, Myrtle (slp.).
 Virginia, Olive (ga. s.).
 Virginia, Princess (ga. s.).
 Virginia, Rhoda (ga. s.).
 Virginia, State of (st. s.).
 Vivian, Alice (drg.).
 Voight, Katie (st. s.).
 Von Nyvenholm, A. (ga. s.).
 Voynger, Steel (st. s.).
 Vreeland, A. E. (ga. s.).
 Wade, John L. (st. s.).
 Wade, Maggie W. (ga. s.).
 Wager, Tena (st. s.).
 Wagnier, Martin (sch.).
 Wahl, C. F. (ga. s.).
 Wakeham, R. H. (bargo).
 Wales, Jr., W. H. (sc. b.).
 Wales, Prince of (ga. s.).
 Walker, A. L. (st. s.).
 Walker, J. E. (sch.).
 Walker, J. H. (ga. s.).
 Walker, J. W. (slp.).
 Walker, T. C. (st. w.).
 Walker, Elisha (st. s.).
 Walker, Harold (st. s.).
 Walker, Alice E. (ga. s.).
 Walker, Clara E. (ga. s.).
 Walker, George H. (st. w.).
 Walker, Harry W. (bargo).
 Walker, Mary J. (st. s.).
 Wallace, Benjamin M. (ga. s.).
 Wallace, Chas. S. (ga. s.).
 Wallace, III, Chas. S. (ga. s.).
 Wallace, Etidora T. (ga. s.).
 Wallace, Grace M. (ga. s.).
 Wallace, James C. (st. s.).
 Walling, Elmer D. (cnl. b.).
 Walrod, Estella (cnl.).
 Walsh, W. B. (cnl. b.).
 Walsh, James P. (st. s.).
 Walsh, Julius S. (st. p.).
 Walter, Raymond G. (bargo).
 Walters, Thomas (st. s.).
 Walton, Ike (scow).
 Walton, Izaak (ga. s.).
 Walton, Mary J. (ga. s.).
 Wanamaker, Rodman (st. s.).
 Wandell, M. D. (bargo).
 Wands, Gertrude (slp.).
 Ward, D. J. (sch.).
 Ward, L. C. (st. s.).
 Ward, W. P. (sch.).
 Ward, Catherine (bargo).
 Ward, Florence (ga. s.).
 Ward, Harvay (bargo).
 Ward, Lida (ga. s.).
 Ward, Lida (sl. p.).
 Ward, Mary (ga. s.).
 Ward, Andrew J. (st. s.).
 Ward, Annie L. (cnl. b.).
 Ward, James P. (cnl. b.).
 Ward, Thomas J. (st. s.).
 Warden, Wm. G. (st. s.).
 Warfield, M. L. (sch.).
 Waring, O. T. (st. s.).
 Warner, F. A. (st. s.).
 Warner, Joseph (ga. s.).
 Warner, Eleanor A. (ga. s.).
 Warner, William H. (st. s.).
 Warner, Wm. I. (ga. s.).
 Warner, C. Blaine (st. s.).
 Warren, J. (ga. s.).
 Warren, A. F. (ga. s.).
 Warren, Florence (ga. s.).
 Warren, Henry (ga. s.).
 Warren, Mary K. (ga. s.).
 Warriner, S. D. (bargo).
 Washburn, U. F. (st. s.).
 Washburn, Geo. W. (sts. s.).
 Washington, Gen'l (st. s.).
 Washington, George (st. s.).
 Washington, George (st. s.).
 Washington, George (ga. s.).

- Washington, George (cnl. b.).
 Water, Laughing (ga. s.).
 Waterbury, Chas. F. (barge).
 Waterbury, David (barge).
 Waterhill, H. (ga. s.).
 Waters, Blue (sc. y.).
 Watson, C. B. (st. s.).
 Watson, C. W. (st. s.).
 Watson, V. L. (st. w.).
 Watson, Admiral (st. s.).
 Watson, Charlie (ga. s.).
 Watson, Angie B. (ga. s.).
 Watson, Susan L. (sch.).
 Watt, James (st. s.).
 Watterson, Henry (st. p.).
 Watts, G. W. (ga. s.).
 Watts, Albert E. (st. s.).
 Watts, Raymond F. (ga. s.).
 Wattson, Thomas B. (st. s.).
 Waverly, R. (ga. s.).
 Wawatam, Chief (st. s.).
 Way, S. B. (st. s.).
 Wayman, M. D. (st. w.).
 Wayne, Detroit (st. s.).
 Weaver, John (st. s.).
 Webb, W. M. (ga. s.).
 Webb, William H. (st. s.).
 Weber, Adam (ga. s.).
 Weber, Capt. (st. w.).
 Webster, Daniel (st. s.).
 Webster, James A. (sch.).
 Webster, Lionel R. (st. p.).
 Webster, Lydia M. (sch.).
 Webster, Ralph T. (slp.).
 Webster, Robert L. (slp.).
 Webster, Silas P. (ol. s.).
 Wedmore, Catherine M. (ga. s.).
 Wee, Bide a (ga. y.).
 Weed, George E. (st. s.).
 Weems, Catherine (st. s.).
 Weems, Frances (st. s.).
 Weems, Georgeanna (st. s.).
 Weems, Isobel (st. s.).
 Weems, Nancy (st. s.).
 Weevil, Boll (ga. w.).
 Weffing, Lillian (ga. s.).
 Weightman, Gertrude (barge).
 Weightman, George E. (cnl. b.).
 Weightman, Robert B. (cnl. b.).
 Weir, Winant W. (ga. s.).
 Welch, Willie (st. s.).
 Welder, Electric (barge).
 Well, T. E. (ga. s.).
 Weiler, D. R. (st. w.).
 Weller, Sam (ga. s.).
 Weller, Fred W. (st. s.).
 Welles, Thomas (ga. s.).
 Wells, A. G. (st. s.).
 Wells, Erastus (st. p.).
 Wells, John W. (sch.).
 Wen, Dwyn (ga. y.).
 Wente, Robert O. (st. s.).
 Wentworth, G. K. (st. w.).
 Wentworth, Alice S. (sch.).
 Werner, Henry P. (st. s.).
 Wertheim, Sanders A. (barge).
 Wesley, William (slp.).
 West, B. (barge).
 West, Central (st. s.).
 West, Charles O. (st. s.).
 West, Gloria (ga. s.).
 West, Carroll K. (barge).
 Westerbeke, Edward (ga. s.).
 Weston, A. (barge).
 Weston, Frank (ga. s.).
 Whack, Paddy (scow).
 Wharton, Joseph (st. s.).
 Wheatley, Georgie E. (ga. s.).
 Wheatley, Lucie (sch.).
 Wheeler, E. (sch.).
 Wheeler, F. M. (st. s.).
 Wheeler, H. J. (st. s.).
 Wheeler, J. W. (ga. w.).
 Wheeler, M. D. (st. s.).
 Wheeler, Dunham (sch.).
 Wheeler, Joe (ga. s.).
 Wheeler, Major (st. s.).
 Wheeler, Harry R. (st. s.).
 Wheeler, John M. (barge).
 Wheeler, Thomas H. (st. s.).
 Whildin, Rebecca G. (sch.).
 Whitaker, A. E. (ga. s.).
 White, B. M. (ga. s.).
 White, D. W. (slp.).
 White, G. S. (ga. s.).
 White, I. O. (st. s.).
 White, J. F. (ga. s.).
 White, W. F. (st. s.).
 White, Alma (ga. s.).
 White, Bob (st. w.).
 White, Charlie (ga. s.).
 White, Doris (ol. s.).
 White, Glen (st. s.).
 White, Lillian (ga. s.).
 White, Lottie (ga. s.).
 White, Nellie (slp.).
 White, Peter (st. s.).
 White, Theresa (ga. s.).
 White, Thomas W. (ga. w.).
 White, John T. (ga. s.).
 White, Lottie E. (ga. s.).
 White, Mary A. (slp.).
 White, Nannie P. (ga. s.).
 White, Furnell T. (sch.).
 White, Wm. S. (slp.).
 Whitefield, Mary and Pearl (sch.).
 Whiteley, Calvin (st. s.).
 Whiteman, W. H. (st. w.).
 Whiting, Gladys (ga. s.).
 Whiting, Carrie L. (ga. s.).
 Whiting, Ira C. (barge).
 Whiting, James A. (sch.).
 Whitlock, Charles M. (st. s.).
 Whitney, J. J. (barge).
 Whitney, Emily F. (bk.).
 Whitney, Gorham H. (ol. s.).
 Whitney, William A. (st. s.).
 Whiton, Henry D. (st. s.).
 Whittier, Merleos H. (st. s.).
 Wickett, F. H. (st. s.).
 Wickham, Wm. H. (st. s.).
 Wicks, Jennie (ga. s.).
 Wickwire, Jr., Theodore H. (st. s.).
 Widener, Peter A. B. (st. s.).
 Wigton, Edward N. (st. s.).
 Wilcox, Leander (st. s.).
 Wilcox, Major (ga. s.).
 Wilcox, Annie L. (st. s.).
 Wilcox, Elias E. (st. s.).
 Wilcox, Rowland H. (st. s.).
 Wilcox, Minot I. (st. s.).
 Wild, H. C. (st. s.).
 Wilde, Laura M. (sch.).
 Wilder, S. G. (bk.).
 Wilder, Helen (ol. s.).
 Wilder, Margaret A. (ga. s.).
 Wilder, No. 2, Jim (ga. s.).
 Wilds, George (ga. s.).
 Wilds, Ollie K. (ol. s.).
 Willey, John (barge).
 Wilkin, Jr., W. P. (ga. s.).
 Wilkinson, Horace S. (st. s.).
 Wilkinson, Irene S. (sch.).
 Will, Henry F. (st. s.).
 Willard, F. S. (st. s.).
 Willard, Daniel (st. s.).
 Willard, Jess (st. w.).
 Willard, Jess (barge).
 Willard, Nancy (barge).
 Willard, Albert D. (ga. s.).
 Willard, Louise M. (sch.).
 Willard, John V. N. (barge).
 Willard, Le Baron S. (barge).
 Willards, Thomas W. (scw.).
 Willett, Thomas (st. s.).
 Willey, C. W. (sch.).
 William, Captain (ga. s.).
 William G. C. (slp.).
 Williams, A. E. (ol. s.).
 Williams, G. W. (st. w.).
 Williams, H. D. (st. w.).
 Williams, J. H. (st. s.).
 Williams, J. L. (st. s.).
 Williams, L. E. (sch.).
 Williams, T. J. (st. s.).
 Williams, W. H. (st. s.).
 Williams, Bernardine (ga. s.).
 Williams, Dick (st. s.).
 Williams, Roger (st. s.).
 Williams, Charles E. (st. s.).
 Williams, Edgar D. (st. s.).
 Williams, Geo. H. (st. s.).
 Williams, Henry P. (ga. s.).
 Williams, Homer D. (st. s.).
 Williams, John H. (st. s.).
 Williams, Laura H. (st. s.).
 Williams, Mary H. (st. s.).
 Williams, Wm. G. (st. s.).
 Willing, Flora M. (ga. s.).
 Willing, Hilda M. (slp.).
 Willis, B. C. (ol. s.).
 Willis, E. M. II (ga. s.).
 Willis, B. G. & G. E. (ga. s.).
 Willis, Albert H. (sch.).
 Willis, Samuel J. (barge).
 Willis, Emma V. (sch.).
 Wilmer, George (ga. s.).
 Wilmington, City of (st. s.).
 Wilmot, W. G. (st. s.).
 Wilmot, Robert W. (st. s.).
 Wilson, E. S. (sch.).
 Wilson, G. N. (st. s.).
 Wilson, J. W. (ga. s.).
 Wilson, L. H. (ga. s.).
 Wilson, S. J. D. (sch.).
 Wilson, Clinton (cnl. b.).
 Wilson, Elizabeth (ga. s.).
 Wilson, Ella (slp.).
 Wilson, Henry (sch.).
 Wilson, Jennie (st. s.).
 Wilson, John, sr. (brg.).
 Wilson, Mathew (st. s.).
 Wilson, President (st. s.).
 Wilson, Sarah (sch.).
 Wilson, Anna C. (st. s.).
 Wilson, Charles R. (sch.).
 Wilson, Charles R. (st. w.).
 Wilson, Etta M. (ga. s.).
 Wilson, Grace S. (barge).
 Wilson, John T. (st. w.).
 Wilson, Mary V. (st. s.).
 Wilson, Thos. E. (ga. s.).
 Wilson, Capt. Thomas (st. s.).
 Wimsatt, Josephine (sch.).
 Windsor, Helen (ga. s.).
 Windsor, New (st. s.).
 Windsor, Winnie H. (ga. s.).
 Wingate, Russell A. (sch.).
 Wingate, Sarah W. (sch.).
 Winslow, Edward B. (sch.).
 Winslow, Louis M. (st. s.).
 Winstead, John H. (sc. b.).
 Winter, Herman (st. s.).
 Wintermote, Dorothy (st. s.).
 Winthrop, Gov. (st. p.).
 Wise, John (st. s.).
 Witherbee, Walter C. (st. s.).
 Wohlt, August (st. w.).
 Wolcott, M. C. (st. s.).
 Wolf, Oregon (ga. s.).
 Wolf, The (ga. w.).
 Wolf, William H. (st. s.).
 Wolvin, Augustus B. (st. s.).
 Wood, S. L. (ga. s.).
 Wood, T. J. (st. w.).
 Wood, W. F. (ol. s.).
 Wood, Beder (st. w.).
 Wood, Castle (st. s.).
 Wood, Fern (sch.).
 Wood, General (st. w.).
 Wood, General (barge).
 Wood, George E. (st. s.).
 Wood, Howard (barge).
 Wood, Joseph (st. s.).
 Wood, Martha (barge).
 Wood, Fred J. (sch.).
 Wood, Joseph D. (st. s.).
 Wood, J. Chester (sch.).
 Wood, Mary Ellen (barge).
 Wood, No. 7, L. S. (scow).
 Woodall, Fannie (st. s.).
 Woodall, Kitty (st. s.).
 Woodburn, Leroy (ga. s.).
 Woodburn, Robert M. (barge).
 Woodington, William (ga. s.).
 Woods, Esther (ga. w.).
 Woods, Frank (st. s.).
 Woods, John (ga. w.).
 Woods, Mark (st. s.).
 Woods, Mary (st. w.).
 Wooster, Myra J. (ga. s.).
 Worden, Capt. (ga. s.).
 Worker, Steel (st. s.).
 Worrell, Lewis C. (sch.).
 Worth, Katie (ga. s.).
 Worth, John M. (st. s.).
 Worthington, John (st. s.).
 Wray, Albert A. (barge).
 Wren, Sally (sch.).
 Wright, C. E. (ga. s.).
 Wright, H. E. (st. w.).
 Wright, J. B. (ga. s.).
 Wright, M. B. (ga. s.).
 Wright, N. E. (ga. s.).
 Wright, Betty (ga. w.).
 Wright, Charles (ga. s.).
 Wright, Ernest E. (barge).
 Wright, Harry (ga. s.).
 Wright, Homer C. (st. p.).
 Wright, James O. (sch.).
 Wyandotte, Lella (slp.).
 Wylie, Herbert G. (st. s.).
 Wylie, Alexander (st. s.).
 Yarmouth, Great (ga. s.).
 Yates, L. E. (ga. s.).
 Yates, Harry (st. s.).
 Yeakel, Milton F. (slp.).
 Yerkes, Jr., William H. (st. s.).
 York, Nellie G. (ga. s.).
 York, New (st. s.).
 York, New (st. p.).
 York, Pones of (ga. s.).
 Yorke, Jr., Thomas J. (st. s.).
 Young, R. H. (scow).
 Young, Anna E. (st. s.).
 Young, Edward A. (ga. s.).
 Young, Helen (ga. s.).
 Young, Lavelle (st. w.).
 Young, Robert (st. w.).
 Young, Coe F. (st. s.).
 Younglove, F. L. (cnl. b.).
 Zealand, Star of (shp.).
 Zeigler, Jean R. (ga. s.).
 Zelda, Princess (barge).
 Ziesing, August (st. s.).
 Zirckel, G. A. (ga. s.).

**NAMES, ALPHABETICALLY ARRANGED, AND POST-OFFICE ADDRESSES OF
MANAGING OWNERS OF TWO OR MORE MERCHANT STEAM, MOTOR,
OR SAILING VESSELS OF 100 GROSS TONS AND OVER, WITH RIGS
AND GROSS TONNAGES OF THE VESSELS**

Adams, John R., Fifth Street and Austin Avenue, Port Arthur, Tex.:	
St. s. Nut Strong.....	170
St. s. Tangler.....	145
Addison, J. H., 802 West Linnvale Street, Baltimore, Md.:	
Sch. Edna Bright Hough.....	204
Sch. Ida O. Robinson.....	134
Admiral Oriental Line (Wash.), 1519 Railroad Avenue South, Seattle, Wash.:	
St. s. President Grant.....	14, 119
St. s. President Jackson.....	14, 123
St. s. President Jefferson.....	14, 174
St. s. President McKinley.....	14, 127
St. s. President Madison.....	14, 187
Aetna Portland Cement Co. (Me.), 1518 Buhl Building, Detroit, Mich.:	
St. s. Aetna.....	2, 153
St. s. Oscar J. Lingeman.....	2, 016
St. s. Petrol.....	2, 228
Alken Towboat & Barge Co. (Fla.), 812 South Palafox Street, Pen- sacola, Fla.:	
St. s. E. E. Simpson.....	109
St. s. Geo. T. Lock.....	301
St. s. J. S. McGaughey.....	957
St. s. Richmond.....	401
Alkman, Robert, 24 State Street, New York, N. Y.:	
St. s. C. P. Raymond.....	111
St. s. Grace A. Dalzell.....	146
Alaska Codfish Co. (Calif.), 15 Steuart Street, San Francisco, Calif.:	
Sch. City of Papeete.....	389
Sch. Glendale.....	296
Sch. Maweema.....	453
Alaska Packers Association (Calif.), 111 California Street, San Fran- cisco, Calif.:	
Ga. s. Alitak.....	115
St. s. Aretle.....	4, 297
St. s. Berling.....	7, 663
St. s. Chilkat.....	172
St. s. Kudlak.....	114
St. s. Kunnak.....	231
St. s. Kvichak.....	1, 063
Sch. Metha Nelson.....	460
Shp. Star of Alaska.....	1, 802
Bk. Star of England.....	2, 123
Shp. Star of Falkland.....	2, 330
Bk. Star of Finland.....	1, 699
Shp. Star of France.....	1, 766
Shp. Star of Greenland.....	2, 179
Bk. Star of Holland.....	2, 301
Bk. Star of Iceland.....	2, 161
Bk. Star of India.....	1, 318
Shp. Star of Lapland.....	3, 381
Shp. Star of Scotland.....	2, 598
Shp. Star of Shetland.....	3, 315
Shp. Star of Zealand.....	3, 292
Alaska Rivers Navigation Co. (Alaska), McGrath, Alaska:	
St. w. Quikstep.....	343
St. w. Tama.....	231

Alaska Steamship Co. (Nev.), 120 Broadway, New York, N. Y.:	
St. s. Alameda.....	3, 158
St. s. Alaska.....	4, 658
St. s. Aleutian.....	5, 708
St. s. Cordova.....	2, 089
St. s. Depere.....	3, 475
St. s. Derblay.....	3, 475
St. s. Denali.....	3, 333
St. s. Ketchikan.....	2, 373
St. s. Lakina.....	2, 059
St. s. Latouche.....	2, 332
St. s. Nabesna.....	2, 151
St. s. Northwestern.....	3, 094
St. s. Oduna.....	3, 474
St. s. Redondo.....	1, 224
St. s. Tanana.....	3, 474
St. s. Victoria.....	3, 868
St. s. Yukon.....	5, 863
Albemarle Steam Navigation Co. (Va.), Franklin, Va.:	
St. s. Cllo.....	199
St. p. Ebenton.....	265
St. s. Haven Belle.....	137
Algiers Public Service Co. (La.), Canal Street, Ferry House, New Orleans, La.:	
St. c. A. M. Halliday.....	207
St. s. Algiers.....	501
St. p. New Orleans.....	501
St. p. Thomas Pickles.....	237
Ambrose Lighterage & Transporta- tion Co. (N. J.), 17 State Street, New York, N. Y.:	
St. s. Admiral.....	107
St. s. Ambrose No. 4.....	108
American & Cuban Steamship Lines (N. Y.), 39 Cortlandt Street, New York, N. Y.:	
St. s. Santa Eulalia.....	2, 047
St. s. Santa Isabel.....	2, 047
St. s. Santa Veronica.....	2, 047
American Dredging Co. (Pa.), 308 Chestnut Street, Philadelphia,	
Ga. s. American.....	103
Ga. s. Arthur N. Herron.....	175
St. s. James N. Knipe.....	114
St. s. L. Y. Schermerhorn.....	181
St. s. Majestic.....	113
St. s. Plot.....	120
American Hawaiian Steamship Co. (N. J.), 10 Bridge Street, New York, N. Y.:	
St. s. American.....	6, 197
St. s. Arizonan.....	8, 511
Ga. s. Californian.....	7, 899
St. s. Columbian.....	6, 262
St. s. Dakotan.....	6, 501
St. s. Floridian.....	6, 719
St. s. Georgian.....	4, 821
St. s. Hawaiian.....	6, 270
St. s. Iowan.....	6, 488
St. s. Kansan.....	6, 339
St. s. Kentuckian.....	6, 479
St. s. Mexican.....	8, 512
St. s. Minnesotan.....	6, 506
Ga. s. Missourian.....	7, 899
St. s. Montanan.....	6, 275

American Hawaiian Steamship Co. (N. J.), 10 Bridge Street, New York, N. Y.—Continued.	
St. s. Nebraskan.....	6, 646
St. s. Nevadan.....	4, 711
St. s. Ohioan.....	6, 488
St. s. Oregonian.....	6, 252
St. s. Panaman.....	6, 499
St. s. Pennsylvanian.....	6, 499
St. s. Texan.....	8, 522
St. s. Virginian.....	7, 959
American Merchant Marine Steam- ship Corporation (Del.), care of U. S. Corporation Co., 19-21 Dover Green, Dover, Del.:	
St. s. Willboro.....	6, 668
St. s. Willkono.....	6, 655
St. s. Willzipo.....	6, 617
American Pacific Whaling Co. (S. Dak.), L. C. Smith Building, Seattle, Wash.:	
St. s. Aberdeen.....	116
St. s. Kodlak.....	148
St. s. Moran.....	120
St. s. Paterson.....	119
St. s. Tanginak.....	151
St. s. Unimak.....	148
St. s. Westport.....	116
American South African Line (N. Y.), 39 Cortlandt Street, New York, N. Y.:	
St. s. Eastern Glade.....	5, 653
St. s. Eastern Glen.....	5, 579
St. s. West Cawthon.....	5, 534
St. s. West Isleta.....	5, 680
St. s. Western Knight.....	5, 779
American Steamship Co. (N. Y.) Marine Trust Building, Buffalo, N. Y.:	
St. s. Adam E. Cornelius.....	6, 533
St. s. Clifford F. Moil.....	5, 141
St. s. G. N. Wilson.....	4, 626
St. s. George F. Rand.....	6, 533
St. s. Harry Yates.....	6, 077
St. s. Hugh Kennedy.....	7, 064
St. s. Jacob T. Kopp.....	6, 035
St. s. John J. Boland.....	6, 035
St. s. Louis R. Davidson.....	6, 356
St. s. M. A. Reeb.....	3, 762
St. s. Stephen M. Clement.....	5, 821
St. s. Theodore H. Wiekwire.....	5, 141
St. s. Theodore H. Wiekwire, Jr.....	6, 077
St. s. William P. Palmer.....	2, 293
St. s. William T. Roberts.....	6, 359
American Steel & Wire Co. (N. J.), 826 Frick Building, Pittsburgh, Pa.:	
St. w. Braddock.....	196
St. w. Junata.....	150
American Sugar Transit Corpora- tion (Del.), 117 Wall Street., New York, N. Y.:	
St. s. Defacto.....	4, 800
St. s. Deflecto.....	4, 078
St. s. Dixiano.....	4, 323
St. s. Domino.....	3, 170
St. s. Dulcino.....	2, 951

American Tankers Corporation (Mass.), 60 Boylston Street, Boston, Mass.:		Associated Oil Co. (Calif.), 79 New Montgomery Street, San Francisco, Calif.—Continued.		Atlantic Refining Co. (Pa.), 260 South Broad Street, Philadelphia, Pa.—Continued.	
St. s. Overbrook.....	5,724	Ga. s. Cyclo.....	161	St. s. R. D. Leonard.....	1,778
St. s. Phoenix.....	5,731	St. s. Frank G. Drum.....	7,048	St. s. Sharon.....	4,936
American Trust Co. (Calif.), 464 California Street, San Francisco, Calif.:		St. s. Frank H. Buck.....	6,076	St. s. Tustem.....	6,882
El. s. Peralta.....	2,075	St. s. Kewanee.....	3,550	Ga. s. Van Dyke I.....	137
El. s. Yerba Buena.....	2,075	St. s. McKittick.....	2,702	Ga. s. Van Dyke II.....	137
American Tug Boat Co. (Wash.), City Dock, Everett, Wash.:		St. s. Mericos H. Whitteir.....	0,972	El. s. Van Dyke III.....	137
St. w. Black Prince.....	159	St. s. Midway.....	978	St. s. W. D. Anderson.....	5,168
St. w. Forrester.....	159	Ga. s. Motormates.....	273	St. s. W. M. Burton.....	7,094
St. w. Harbor Belle.....	140	Ga. s. Port Costa.....	351	St. s. W. M. Irish.....	7,123
St. s. Mary D. Hume.....	155	St. s. Paul Shoup.....	6,816	Atlantic Towing Co. (Del.), 228 East Bay Street, Savannah, Ga.:	
St. s. Olympic.....	102	St. s. Solana.....	6,702	St. s. Cynthia No. 2.....	108
St. p. Swinomish.....	166	St. s. Tulsagus.....	7,120	St. s. Wm. F. McCauley.....	149
St. p. T. C. Reed.....	277	St. s. William F. Herrin.....	4,938	Atlantic Transport Co. (W. Va.), 1 Broadway, New York, N. Y.:	
St. s. Tillicum.....	116	Association of Maryland Pilots, Foot Broadway, Baltimore, Md.:		St. s. Manchuria.....	15,444
American Yukon Navigation Co. (W. Va.), Eagle, Alaska:		Ga. s. Carmina.....	260	St. s. Minnekahda.....	17,281
St. w. White Seal.....	193	St. s. Maryland.....	398	St. s. Mongolia.....	15,442
American Yukon Navigation Co. (W. Va.), Skagway, Alaska:		Astell Coaling & Lighterage Co. (N. Y.), 90 West Broadway, New York, N. Y.:		St. s. Montana.....	7,771
St. w. Alice.....	262	St. s. Frank Dean.....	253	St. s. Montauk.....	7,771
St. w. Chas. H. Hamilton.....	595	St. s. Manager.....	325	Australian Dispatch Line (Calif.), 233 Pine Street, San Francisco, Calif.:	
St. w. Delta.....	293	Atchison, Topoka & Santa Fe Railway Co. (Kans.), 605 Market Street, San Francisco, Calif.:		Bkn. Centennial.....	1,286
St. w. D. R. Campbell.....	718	St. s. A. G. Wells.....	418	Shp. Chilliwothe.....	1,862
St. w. Herman.....	456	St. s. A. H. Payson.....	163	Shp. Tonawanda.....	1,745
St. p. John C. Barr.....	546	St. s. E. P. Ripley.....	179	Ayer & Lord Barge Co. (Ind.), Old National Bank Building, Evansville, Ind.:	
St. p. John Cudahy.....	819	St. p. San Pablo.....	1,584	St. p. A. I. Baker.....	140
St. w. J. P. Light.....	785	St. p. San Pedro.....	1,720	St. p. W. L. Berry.....	113
St. w. Julia B.....	835	St. s. W. B. Storey.....	418	Baker-Whiteley Coal Co. (W. Va.), 508 Keyser Building, Baltimore, Md.:	
St. w. Klondyke.....	406	Atlantic & Caribbean Steam Navigation Co. (Del.), Du Pont Building, Wilmington, Del.:		St. s. America.....	181
St. w. Lavelle Young.....	506	St. s. Carabobo.....	2,916	St. s. Britannia.....	159
St. w. Louise.....	717	St. s. Falcon.....	2,906	Ball, Charles E., 625 West Thirty-seventh Street, Savannah, Ga.:	
St. w. Oil City.....	718	St. s. Lara.....	2,907	St. s. Clivedon.....	150
St. w. Seattle No. 3.....	548	St. s. Maracabo.....	1,771	St. s. Merchant.....	350
St. w. Schwatka.....	484	St. s. Merida.....	628	Baltimore & Carolina Steamship Co. (Md.), Pier 5, Pratt Street, Baltimore, Md.:	
St. w. Sarah.....	1,130	St. s. Tachira.....	2,325	St. s. Betty Weems.....	2,339
St. w. St. Michael.....	718	St. s. Trujillo.....	2,013	St. s. Catherine Weems.....	2,873
St. w. Susie.....	1,130	Atlantic Coast Transportation Co. (Del.), 11 Broadway, New York, N. Y.:		St. s. Dora Weems.....	2,316
St. w. Will H. Isom.....	983	Sc. b. Chenango.....	671	St. s. Frances Weems.....	2,323
Angola Transfer Co. (La.), Angola, La.:		St. s. Triton.....	259	St. s. Georgeanna Weems.....	2,088
St. w. Sarah Edenborn.....	259	St. s. W. S. Taylor.....	218	St. s. Isobel Weems.....	2,323
St. w. Wm. Edenborn.....	267	Atlantic, Gulf & West Indies Steamship Lines (Me.), 25 Broadway, New York, N. Y.:		St. s. Jean Weems.....	2,349
Ann Arbor Boat Co. (Mich.), Frankfort, Mich.:		St. s. Agwihavre.....	8,862	St. s. Nancy Weems.....	2,153
St. s. Ann Arbor No. 6.....	2,716	St. s. Agwilako.....	7,815	Baltimore & Ohio Railroad Co. (Md.), Baltimore and Charles Streets, Baltimore, Md.:	
St. s. Ann Arbor No. 7.....	2,934	St. s. Agwimars.....	6,771	St. s. A. C. Rose.....	150
Ann Arbor Railroad Co. (Mich.), Frankfort, Mich.:		St. s. Agwimax.....	8,862	St. s. Baltimore.....	177
St. s. Ann Arbor No. 3.....	2,047	St. s. Agwistone.....	10,388	St. s. Geo. F. Randolph.....	211
St. s. Ann Arbor No. 4.....	1,778	St. s. Agwisun.....	6,784	St. s. George L. Potter.....	220
Apex Navigation Corporation (N. Y.), 63 Wall Street, New York, N. Y.:		St. s. Agwiworld.....	6,771	St. s. George M. Shriver.....	260
Sch. Sir Thomas J. Lipton.....	1,358	Atlantic Gypsum Products Co. (N. H.), 40 Rector Street, New York, N. Y.:		St. s. Hackensack.....	124
Sch. William Taylor.....	1,358	St. s. Robert L. Stevens.....	165	St. s. Hugh L. Bond, jr.....	212
Arbuckle, Christina, Old Slip and Water Street, New York, N. Y.:		St. s. Terminal.....	129	St. s. John K. Cowen.....	160
St. s. John Wise.....	251	Atlantic Lighterage Corporation (N. Y.), 17 Battery Place, New York, N. Y.:		St. s. Narragansett.....	125
St. s. Santos.....	216	St. s. American Eagle.....	100	St. s. Oscar G. Murray.....	165
St. s. William A. Jamison.....	229	St. s. Kangaroo.....	181	St. s. Potomac.....	155
Argonaut Steamship Co. (N. Y.), 20 Beaver Street, New York, N. Y.:		St. s. Lillian.....	174	St. s. Shenandoah.....	183
St. s. Atlantic.....	5,524	Atlantic Refining Co. (Pa.), 260 South Broad Street, Philadelphia, Pa.:		St. s. Transfer.....	101
St. s. Pacific.....	6,034	St. s. Albert Hill.....	7,115	Baltimore & Philadelphia Steamboat Co. (Md.), Pier 3, South Delaware Avenue, Philadelphia, Pa.:	
Arundel Corporation (Md.), Pier 2, Pratt Street, Baltimore, Md.:		St. s. Atlantic.....	129	St. s. Anthony Groves, jr.....	605
Ga. s. A. G. Laun.....	111	St. s. Bessemer.....	4,923	St. s. Betterton.....	355
St. s. Corozal.....	1,898	St. s. Bohemian Club.....	0,882	St. s. Ericsson.....	585
St. s. Fearless.....	121	El. s. Brilliant.....	828	St. s. John Cadwalader.....	1,478
St. s. Frank A. Furst.....	181	St. s. Francis E. Powell.....	7,090	St. s. Lord Baltimore.....	445
Ashe, W. T., Gloucester Point, Va.:		St. s. H. C. Folger.....	7,086	St. s. Penn.....	445
Sch. Elwood.....	116	St. s. Hahira.....	6,855	Baltimore & Virginia Steamboat Co. (Md.), Pier 1, Pratt Street, Baltimore, Md.:	
Sch. Nantisco.....	256	St. s. Herbert L. Pratt.....	7,118	St. s. Anne Arundel.....	795
Ga. s. York.....	260	St. s. J. C. Donnell.....	9,783	St. s. Calvert.....	889
Associated Oil Co. (Calif.), 79 New Montgomery Street, San Francisco, Calif.:		St. s. J. E. O'Neil.....	7,070	St. p. Middlesex.....	1,197
St. s. Arabs.....	155	Ga. s. J. W. Van Dyke.....	4,928	St. s. Northumberland.....	993
Ol. s. Associates.....	526	Ga. s. Motor Barge No. 30.....	326	St. s. Potomac.....	763
St. s. Betterton.....	7,198	Ga. s. Motor Barge No. 31.....	326		
St. s. Coalinga.....	875				

Baltimore, Chesapeake & Atlantic Railway Co. (Md.), Pier 1, Pratt Street, Baltimore, Md.:	Bay Towing Co. (Tex.), 818 American National Insurance Building, Galveston, Tex.—Con.	Bickel, Chas. F., 30 Church Street, New York, N. Y.:
St. p. Avulon..... 600	St. s. Resolute..... 141	St. s. Mary A. Bickel..... 415
St. p. B. S. Ford..... 417	Sc. b. Sunset Una..... 1,189	St. s. Robert S..... 100
St. s. Cambridge..... 834	Bay Transport Co. (Calif.), Pier 38, San Francisco, Calif.:	Billings, George E., 312 California Street, San Francisco, Calif.:
St. w. Dorchester..... 1,085	St. w. Crockett..... 1,023	Bkn. James Tuft..... 1,274
St. p. Eastern Shore..... 791	St. w. Dauntless..... 791	St. s. Viking..... 1,210
St. s. Joppa..... 607	St. s. Falcon..... 104	Bison Steamship Corporation (N. Y.), Elk Street Market, Buffalo, N. Y.:
St. p. Planktank..... 899	St. w. Frances..... 698	St. s. John Gehm..... 1,991
St. p. Pocumoke..... 650	Beacon Oil Co. (Mass.), 30 Beacham Street, Everett, Mass.:	St. s. John J. O'Hagan..... 1,998
St. p. Talbot..... 1,090	St. s. Beaconhill..... 7,071	Bisso Ferry Co. (La.), 171 Walnut Street, New Orleans, La.:
St. p. Tangler..... 690	Ol. s. Colonial Beacon..... 1,224	St. s. A. Baldwin..... 199
St. s. Tred Avon..... 676	Becker Steamship Co. (Ohio), 705 Rockefeller Building, Cleveland, Ohio:	St. c. Edwin N. Bisso..... 213
St. p. Virginia..... 868	St. s. Francis L. Robbins..... 4,222	St. p. Joseph Bisso..... 169
Baltimore Insular Line (N. J.), Citizens' National Bank Building, Baltimore, Md.:	St. s. Frank Seither..... 4,871	St. s. Martin Behrman..... 208
St. s. Delfina..... 3,480	St. s. John A. Donaldson..... 4,315	St. p. Wm. P. Hall..... 195
St. s. Dellsie..... 3,478	St. s. Michael Gallagher..... 5,141	Board of Commissioners, Port of New Orleans, 1 Canal Street, New Orleans, La.:
St. s. Governor John Lind..... 3,431	St. s. W. G. Pollock..... 4,872	St. s. Deluge..... 370
St. s. Major Wheeler..... 3,431	St. s. W. H. Becker..... 6,436	St. s. Samson..... 159
Baltimore Steam Packet Co. (Md.), Light and Barre Streets, Baltimore, Md.:	Bee Line Transportation Co. (Del.), Box 282, Perth Amboy, N. J.:	Booth Fisheries Co. (Del.) Warroad, Minn.:
St. s. Alabama..... 1,938	St. s. Cheektowaga..... 331	St. s. America..... 937
St. s. State of Maryland..... 1,783	St. s. Lehigh..... 446	Booth Fisheries Co. (Del.), foot Wall Street, Seattle, Wash.:
St. s. State of Virginia..... 1,783	St. s. Perth Amboy..... 452	St. s. Chicago..... 419
Barlum Steamship Co. (W. Va.), 2716 Grand River Avenue, Detroit, Mich.:	St. s. Westmoreland..... 199	Sc. b. J. D. Peters..... 1,085
St. s. John J. Barlum..... 6,419	St. s. Wyoming..... 393	St. w. K. L. Ames..... 184
St. s. Thomas Barlum..... 5,792	Sc. b. 700..... 934	Shp. St. Paul..... 1,893
Barrett, Edward E., 200 Riverside Drive, N. Y.:	Sc. b. 701..... 934	St. s. Shellkoff..... 269
St. s. Edw. E. Barrett..... 139	Sc. b. 702..... 934	St. w. W. H. Bancroft..... 179
St. s. Geo. N. Barrett..... 179	Sc. b. 704..... 934	St. s. Zapora..... 318
St. s. R. J. Barrett..... 109	Sc. b. 705..... 934	Booth Fisheries Co. (Del.), Dupont Building, Wilmington, Del.:
St. s. Richard J. Barrett..... 176	Sc. b. 706..... 934	St. s. Perry L. Smithers..... 4,680
Barrett Line (Ohio), 405 St. Paul Building, Cincinnati, Ohio:	Sc. b. 707..... 934	Border Line Transportation Co. (Wash.), Stuart Building, Seattle, Wash.:
St. w. Dorothy Barrett..... 150	Sc. b. 741..... 680	St. s. Border King..... 935
St. w. John Barrett..... 102	Sc. b. 742..... 680	St. s. Border Queen..... 933
St. w. Patricia Barrett..... 648	Sc. b. 780..... 926	St. s. Fulton..... 605
Barry, Carlos, 61 State Street, New London, Conn.:	Sc. b. 781..... 931	Boston Iron & Metal Co. (Md.), 311 South Hanover Street, Baltimore, Md.:
Sch. Annie B. Mitchell..... 463	Sc. b. 783..... 923	St. s. Buccancer..... 226
Sch. Charles H. Klinek..... 522	Sc. b. 784..... 919	St. s. Manzanillo..... 1,921
Sch. George E. Klinek..... 560	Sc. b. 785..... 495	St. s. Tormenter..... 252
Sch. William Booth..... 545	Sc. b. 787..... 455	Boston Maritime Corporation (M.o.), 131 State Street, Boston, Mass.:
Baton Rouge Transportation Co. (La.), Box 516, Baton Rouge, La.:	Sl. b. 788..... 560	Sch. Augusta W. Snow..... 830
St. p. City of Baton Rouge..... 169	Sl. b. 790..... 542	Sch. Ellen Little..... 999
St. c. Louisiana..... 435	Sl. b. 793..... 529	Sch. Harry G. Deering..... 1,342
Baxter Steamship Co. (Calif.), Horace X., 485 California Street, San Francisco, Calif.:	Sl. b. 794..... 434	Sch. Helen Barnett Gring..... 1,226
St. s. H. W. Baxter..... 2,423	Sl. b. 795..... 466	Sch. James Newsom..... 707
St. s. Horace X. Baxter..... 1,293	Sl. b. 796..... 455	Sch. Mary G. Maynard..... 735
Bay Ridge Water & Lighterage Co. (N. Y.), 109 Broad Street, New York, N. Y.:	Sl. b. 797..... 417	Sch. Mary H. Digbold..... 1,516
St. s. Amerlen..... 141	Sl. b. 798..... 449	Sch. Maurice R. Thurlow..... 1,270
St. s. Ardent..... 109	Bellingham Tug & Barge Co. (Wash.), 1214 Cornwall Avenue, Bellingham, Wash.:	Sch. Theoline..... 594
St. s. Commodore..... 125	St. s. Daniel Kern..... 297	Sch. Zebedee E. Cliff..... 1,361
Bay State Fishing Co. (Me.), 30 Fish Pier, Boston, Mass.:	St. s. Prosper..... 111	Boston Molasses Co. (N. J.), 175 Milk Street, Boston, Mass.:
St. s. Billow..... 301	St. s. Richard Holyoke..... 181	St. s. Amolco..... 3,101
St. s. Breaker..... 248	St. s. Tyece..... 316	St. s. Pedrito..... 296
St. s. Comber..... 302	Bellows & Squires Co. (Va.), Ocean, Va.:	Boston, New York & Southern Steamship Co. (Del.), 24 State Street, New York, N. Y.:
St. s. Crest..... 244	Ga. s. Annie Dow..... 247	St. w. Broadway..... 2,329
St. s. Foam..... 308	Ga. s. H. R. Humphreys..... 212	St. p. Express..... 1,023
St. s. Ocean..... 301	Ga. s. Little Joe..... 250	St. s. Mandalay..... 1,120
St. s. Ripple..... 301	Ga. s. Richmond..... 141	St. p. Pastime..... 701
St. s. Sea..... 411	Ga. s. Swanson..... 111	Boston Pilots Relief Society (Mass.), Lewis Wharf, Boston, Mass.:
St. s. Spray..... 303	Berwind White Coal Mining Co. (Pa.), 1 Broadway, New York, N. Y.:	Ga. s. Liberty..... 118
St. s. Surf..... 252	St. s. Admiral Dewey..... 152	Ga. s. Pilot..... 140
St. s. Surge..... 302	St. s. Edward J. Berwind..... 193	Boston, Revere Beach & Lynn Railroad (Mass.), Rowe's Wharf, Boston, Mass.:
St. s. Swell..... 252	St. s. Windber..... 107	St. p. Ashburnham..... 446
St. s. Tide..... 303	Bethlehem Shipbuilding Corporation (Del.), foot West Street, Wilmington, Del.:	St. p. Brewster..... 447
St. s. Wave..... 248	St. s. Fishers Island..... 862	St. p. Dartmouth..... 420
St. s. White Cap..... 303	Ga. s. Marlon..... 146	St. p. Newtown..... 447
Bay Towing Co. (Tex.), 818 American National Insurance Building, Galveston, Tex.:	Bethlehem Transportation Corporation (Del.), Union Trust Building, Cleveland, Ohio:	
St. s. John C. Stuart..... 163	St. s. Bethlehem..... 8,271	
St. s. Miraflores..... 206	St. s. Cambria..... 6,287	
	St. s. Lackawanna..... 6,971	
	St. s. Lebanon..... 6,971	
	St. s. Lehigh..... 6,524	
	St. s. Maryland..... 6,971	
	St. s. Saucan..... 6,996	
	St. s. Steelton..... 6,215	

Boston Sand & Gravel Co. (Del.), 88 Broad Street, Boston, Mass.:	Burns, Wm., 1471 Hurlburt Avenue, Detroit, Mich.:	Carteret Ferry Corporation (N. J.), 90 West Street, New York, N. Y.:
St. s. Eureka..... 471	Sch. John A. Francomb..... 658	St. p. Albany..... 1,050
St. s. Noble Maxwell..... 578	St. s. S. M. Stephenson..... 546	St. p. Carteret..... 833
Boston Ship Brokerage Co. (Mass.), 99 State Street, Boston, Mass.:	Bush Terminal Co. (N. Y.), 100 Broad Street, New York, N. Y.:	St. p. Clinton..... 586
Sch. Cora F. Cressy..... 2,499	St. s. Beatrice Bush..... 212	St. p. John Englis..... 1,022
Sch. Estelle Krieger..... 1,172	St. s. Eleanor Bush..... 212	St. p. New Amsterdam..... 1,019
Bouker Contracting Co. (N. J.), 17 State Street, New York, N. Y.:	Buxton Line (Va.), Pier 2, Clyde Line Dock, Norfolk, Va.:	St. s. Secausus..... 919
St. s. Bouker No. 4..... 177	St. s. Carolina..... 334	Cary Davis Tug & Barge Co. (Wash.), Pier A, Seattle, Wash.:
St. s. Bouker No. 6..... 285	St. s. Virginia..... 292	St. s. Creolo..... 333
Bradford, Oliver F., 1223 St. Mary Street, New Orleans, La.:	St. s. Westover..... 421	Ga. s. Douglas..... 179
Ga. w. H. N. Sheburne..... 111	Cahill Towing Line (N. J.), 11 Moore Street, New York, N. Y.:	Casco Bay Lines, The, 24 Custom- house Wharf, Portland, Me.:
St. w. Uncle Oliver..... 156	St. s. Anna W..... 204	St. s. Aucocisco..... 167
Bradley Transportation Co. (W. Va.), Wolvin Building, Duluth Minn.:	St. s. Artisan..... 357	St. s. Maquott..... 108
St. s. B. H. Taylor..... 7,318	St. s. O. L. Halenbeck..... 198	St. s. Pilgrim..... 261
St. s. Calcite..... 3,996	St. s. Princess..... 151	Castner, Curran & Bullitt (Del.), 131 State Street, Boston, Mass.:
St. s. John G. Munson..... 7,203	St. s. Woodman..... 358	St. s. Harvey H. Brown..... 2,673
St. s. T. W. Robinson..... 7,726	Calro City Ferry Co. (Ill.), Calro, Ill.:	St. s. Selwyn Eddy..... 2,846
St. s. W. F. White..... 7,180	St. p. Cary-Bird..... 201	Catskill Evening Line (Del.), Pier 41, North River, New York, N. Y.:
Bramble, B. Wm., 2916 East Balti- more Street, Baltimore, Md.:	St. w. Kiwanis..... 142	St. s. Catskill..... 652
Sch. Agnes S. Quillin..... 197	Californian & Eastern Steamship Co. (Calif.), 823 Merchants Bank Building, Los Angeles, Calif.:	St. s. Reserve..... 225
Sch. Corapeake..... 234	St. s. West Katan..... 5,561	St. s. Storm King..... 1,076
Bridgeport & Port Jefferson Steam- boat Co. (Conn.), Bridgeport, Conn.:	St. s. West Keats..... 5,597	Central Dredging Co. (Ohio), Union Trust Building, Cleve- land, Ohio:
St. s. Long Island..... 778	St. s. West Montop..... 5,470	St. s. Bay View..... 1,399
St. s. Park City..... 391	California & Hawaiian Sugar Refin- ing Corporation (Calif.), 230 California Street, San Fran- cisco, Calif.:	St. s. Chicago..... 1,998
Brooklyn & Buffalo Navigation Corporation (N. Y.), 44 White- hall Street, New York, N. Y.:	St. s. Cronona..... 163	St. s. Manomet..... 126
St. s. Brewerton..... 132	St. s. Henry J. Biddle..... 229	Central Hudson Steamboat Co. (N. Y.), Newburgh, N. Y.:
St. s. Brooklyn..... 133	California Sea Products Co. (Calif.), 232 Pine Street, San Francisco, Calif.:	St. s. Benjamin B. Odell..... 2,011
St. s. Buffalo..... 135	St. s. Hawk..... 113	St. s. Homer Ramsdell..... 1,181
Brooks-Scanlon Corporation (Del.), Eastport, Fla.:	St. s. Hercules..... 132	St. s. Jacob H. Tremper..... 571
St. s. Brooks-Scanlon..... 581	St. s. Lansing..... 4,013	St. s. Newburgh..... 1,033
Sc. b. Lydia McLellan Baxter..... 1,352	St. s. Port Saunders..... 112	Central Railroad Co. (N. J.), 143 Liberty Street, New York, N. Y.:
Sc. b. Sehome..... 626	St. s. Traveler..... 135	St. s. Ashley..... 240
Sc. b. South East..... 868	California Transportation Co. (Calif.), Pier 3, San Francisco, Calif.:	St. s. Asbury Park..... 181
Sc. b. South Land..... 869	St. w. Aurora..... 406	St. s. Atlantic Highlands..... 173
Sc. b. Tottenville..... 643	St. w. Capital City..... 1,142	St. s. Bayonne..... 1,334
Sc. b. Westland..... 989	St. s. Capt. Weber..... 690	St. s. Belmar..... 181
Brown Steamship Co. (N. Y.) Chamber of Commerce, Buffalo N. Y.:	St. w. Delta King..... 1,837	St. s. Bethlehem..... 167
St. s. J. J. H. Brown..... 5,069	St. w. Delta Queen..... 1,837	St. s. Bound Brook..... 1,016
St. s. William H. Truesdale..... 5,057	St. w. Fort Sutter..... 1,139	St. s. Bridgeton..... 240
Buffalo & Crystal Beach Corpora- tion (N. Y.), foot Commercial Street, Buffalo, N. Y.:	St. w. Isleton..... 615	St. s. Cranford..... 1,197
St. s. Americana..... 969	St. w. J. B. Peters..... 880	St. s. C. R. R. of N. J. No. 26..... 465
St. s. Canadlana..... 974	St. w. Leader..... 236	St. s. C. R. R. of N. J. No. 27..... 465
Buffalo Gravel Corporation (N. Y.), 19 Hudson Street, Buffalo, N. Y.:	St. w. Pride of the River..... 619	St. s. C. R. R. of N. J. No. 28..... 465
St. s. Crescent..... 385	St. w. Reform..... 627	St. s. C. R. R. of N. J. No. 29..... 465
St. s. Lakewood..... 1,318	Calumet Transportation Co. (Ohio), Leader-News Building, Cleve- land, Ohio:	St. s. C. R. R. of N. J. No. 30..... 327
St. s. Myron L. Hyman..... 404	St. s. Edward A. Uhrig..... 6,011	St. s. Elizabeth..... 1,197
St. s. Victoria..... 496	St. s. Edward N. Saunders, jr..... 6,657	St. s. Flemington..... 220
St. s. Weston M. Carroll..... 1,069	St. s. J. J. Turner..... 6,832	St. s. Freehold..... 220
Bull Steamship Co. (N. J.), A. H., 40 West Street, New York, N. Y.:	St. s. Quiney A. Shaw..... 6,336	St. s. Jersey Central..... 217
St. s. Absecon..... 3,372	St. s. R. L. Agassiz..... 6,530	St. s. Lakewood..... 1,016
St. s. Arlyn..... 3,304	Cambria Steamship Co. (Del.), Union Trust Building, Cleve- land, Ohio:	St. s. Monmouth..... 1,440
St. s. Barbara..... 2,150	St. s. Daniel J. Morroll..... 7,239	St. s. Newark..... 230
St. s. Beatrice..... 3,450	St. s. Edward Y. Townsend..... 7,438	St. s. Plainfield..... 1,225
St. s. Carolyn..... 3,209	Campbell's Creek Coal Co. (Ohio), 918 Union Central Building, Cincinnati, Ohio:	St. s. Rod Bank..... 1,016
St. s. Catherine..... 2,121	St. w. D. T. Lane..... 135	St. s. Roselle..... 220
St. s. Clare..... 3,372	St. w. Robert P. Gillham..... 158	St. s. Sandy Hook..... 1,559
St. s. Cornelia..... 3,129	Canada Atlantic Transit Co. (Minn.), Board of Trade Build- ing, Duluth, Minn.:	St. s. Sea Bright..... 240
St. s. Dorothy..... 2,873	St. s. Arthur Orr..... 2,745	St. s. Somerville..... 1,197
St. s. Edith..... 3,382	St. s. Kearsarge..... 3,092	St. s. Westfield..... 1,238
St. s. Elizabeth..... 3,482	Cape Steamship Co. (Del.), care of California Petroleum Steam- ship Corporation, Security Building, Los Angeles, Calif.:	St. s. Wilkes-Barre..... 1,197
St. s. Ellenor..... 3,482	St. s. Emma H. Coppage..... 7,017	Central Transportation Co. (Ind.), 1051 Insurance Exchange Build- ing, Chicago, Ill.:
St. s. Evelyn..... 3,140	St. s. Helen Olmsted..... 7,311	St. s. Mueller..... 567
St. s. Helen..... 3,128	St. s. Helen Vinmont..... 10,388	Sch. Robert L. Fryer..... 527
St. s. Hilton..... 3,102		Central Vermont Transportation Co. (Me.), 85 Exchange Street, Portland, Me.:
St. s. Irene..... 3,482		St. s. New London..... 2,818
St. s. Lillian..... 3,482		St. s. New York..... 2,818
St. s. Margaret..... 3,352		Central Wharf Towboat Co., Cen- tral Wharf, Portland, Me.:
St. s. Mary..... 2,150		St. s. Cumberland..... 115
St. s. Millinocket..... 3,274		St. s. Portland..... 118
St. s. Ruth..... 3,102		St. s. Scandinavia..... 1,462

Chamberlin W. R., 215 Market Street, San Francisco, Calif.		City of Boston (Mass.), City Hall, Boston, Mass.—Continued.		City of Portland (Oreg.), Portland, Oreg.—Continued.	
St. s. Barbara C.	1,240	St. s. Guardian	124	St. s. Geo. H. Williams	194
St. s. Phyllis	1,266	St. s. John P. Dowd Engine 47	179	St. p. Lionel R. Webster	343
St. s. Stanwood	1,129	St. s. John H. Sullivan	527	City of Portsmouth and County of Norfolk, Portsmouth, Va.:	
St. s. W. R. Chamberlin, jr.	2,264	St. s. Lieut. Flaherty	727	St. p. Columbia	810
Champlain Transportation Co., Burlington, Vt.:		St. s. Michael J. Perkins	357	St. p. New York	896
St. p. Chateaugay	405	St. s. Noddle Island	564	St. p. Rockway	520
St. p. Tleondoroga	892	St. s. Ralph J. Palumbo	755	St. w. Twin City	292
St. p. Vermont	1,195	City of Chicago (Ill.), City Hall, Chicago, Ill.:		St. p. Virginia	818
Charles Ward Engineering Works (W. Va.), Charleston, W. Va.:		St. s. D. J. Swenle	143	Claiborne-Annapolis Ferry (Md.), Annapolis, Md.:	
St. w. E. D. Kenna	388	St. s. Graeme Stewart	309	St. p. Gov. Emerson C. Harrington	875
Ol. s. W. A. Shepard	207	St. s. Illinois	287	St. p. Majestic	717
Cherokee-Seminole Steamship Corporation (Me.), Pier 36, North River, New York, N. Y.:		St. s. Joseph Medill	309	Clark, M. L., 107 North Road Street, Elizabeth City, N. C.:	
St. s. Algonquin	5,945	City of Detroit (Mich.), 600-602 Marquette Building, Detroit, Mich.:		Ga. s. Tamarack	157
St. s. Cherokee	5,896	St. s. James Battle	198	Ol. s. Valencela	114
St. s. Seminole	5,896	St. s. James R. Elliott	210	Cleveland & Buffalo Translt Co. (Ohio), East Ninth Street Pier, Cleveland, Ohio:	
Chesapeake & Ohio Railway Co. (Va.) C. & O. Building, Newport News, Va.:		City of Milwaukee (Wis.), City Hall, Milwaukee, Wis.:		St. p. City of Buffalo	2,940
St. s. Allice	116	St. s. No. 15 M. F. D.	191	St. p. City of Erie	2,498
St. s. C. E. Graham	263	St. s. No. 17 M. F. D.	136	St. p. Goodtime	1,919
St. s. Geo. W. Stevens	177	St. s. No. 29 M. F. D.	148	St. p. Seandbee	6,381
St. s. Virginia	635	St. s. Torrent	206	Cleveland Cliffs Steamship Co. (Ohio), Union Trust Building, Cleveland, Ohio:	
Chesapeake Ferry Co. (Va.), 700 Front Street, Norfolk, Va.:		City of New York (N. Y.), Municipal Building, New York, N. Y.:		St. s. Cadillac	3,586
St. p. Chesapeake	1,021	St. s. Abram S. Hewitt	223	St. s. Frontenac	8,158
St. s. Hampton Roads	710	St. s. American Legion	2,089	St. s. Grand Island	5,446
St. p. Seawells Point	867	St. p. Atlantic	930	St. s. Ishpeming	6,024
Chesapeake Steamship Co. (Md.), 619 Light Street, Baltimore, Md.:		St. s. Bny Ridge	862	St. s. J. H. Sheadle	6,838
St. s. City of Atlanta	1,071	St. s. Bird S. Coler	100	St. s. Marquette	4,956
St. s. City of Baltimore	2,379	St. s. Bronx	1,054	St. s. Michigan	6,924
St. s. City of Norfolk	2,379	St. s. Brooklyn	1,954	St. s. Munising	3,838
St. s. City of Richmond	1,923	St. p. Brooklyn	930	St. s. Negaunee	3,644
Chicago, Duluth & Georgian Bay Translt Co. (Ind.), 110 West Adams Street, Chicago, Ill.:		St. s. Brooklyn	154	St. s. Pioneer	6,316
St. s. North American	2,317	St. s. Col. Clayton	364	St. s. Pontiac	8,200
St. s. South American	2,662	St. p. Columbia	586	St. s. William G. Mather	8,662
Chicago Navigation Co. (Minn.), Duluth, Minn.:		St. s. Cornellius W. Lawrence	172	Clow & Nicholson Transportation Co. (Minn.) Foot Fifth Avenue, West, Duluth, Minn.:	
St. s. Otto M. Reiss	4,378	St. s. Edward Reigelmann	593	St. p. Montauk	418
St. s. W. E. Fitzgerld	4,940	St. s. Fidelity	152	St. p. Rotarian	307
Chilo Steamship Co. (N. Y.), 25 Broadway, New York, N. Y.:		St. p. Florida	818	Clyde Lighterage Co. (N. Y.), 24 State Street, New York, N. Y.:	
St. s. Chillar	5,030	St. s. Frank A. Cunningham	593	St. s. Dayton	226
St. s. Chilloil	5,107	St. s. Franklin Edson	112	St. s. Marie	121
St. s. Chilseo	5,104	St. s. George B. McClellan	256	Clyde Steamship Co. (Me.), Pier 36, North River, New York, N. Y.:	
St. s. Chuky	6,920	El. s. George W. Loft	875	St. s. Apacho	4,145
Chisholm Vessels Co. (Mass.), John, 35 Wharf Street, Gloucester, Mass.:		St. s. Gowanus	862	St. s. Arapahoe	4,145
Ga. s. Bettina	120	St. s. Henry A. Meyer	593	St. s. Chippewa	2,696
Ga. s. Fubla	248	St. s. James Duane	326	St. s. City of Jacksonville	459
Christenson Steamship Co. (Calif.), 230 California Street, San Francisco, Calif.:		St. s. John A. Lynch	593	St. s. Delaware	1,907
St. s. Charles Christenson	5,630	St. s. John H. McCooey	593	St. s. Edward S. Atwood	111
St. s. Edwin Christenson	5,708	St. s. John Purroy Mitchell	334	St. s. E. J. McCormack	117
St. s. Eleanor Christenson	5,411	St. s. Joseph A. Gulder	593	St. s. Huron	3,318
St. s. Jane Christenson	5,775	St. s. Joseph J. O'Brien	593	St. s. Inca	1,414
Cities Service Transportation Co. (Del.), 60 Wull Street, New York, N. Y.:		St. p. Joseph J. O'Donohue	901	St. s. Klowa	2,039
St. s. Cities Service Fuel	5,343	St. s. Julius Miller	593	St. s. Katahdin	2,696
St. s. Cities Service Petrol	7,805	St. s. Macom	235	St. s. Mohawk	5,896
St. s. Hadnot	6,258	St. s. Manhattan	155	St. s. Norfolk	2,453
St. s. Hagood	6,866	St. s. Manhattan	1,954	St. s. Oneida	2,664
St. s. Halo	6,886	St. s. Maurice E. Connolly	593	St. s. Ortega	2,689
St. s. Watertown	6,315	St. s. Mayor Gaynor	1,634	St. s. Osage	2,649
City of Baltimore (Md.), City Hall, Baltimore, Md.:		St. s. Murray Hurlburt	593	St. w. Osceola	474
St. p. Annapolis	877	St. s. Nassau	862	St. s. Ozark	2,689
St. s. Cataract	185	St. p. Pierrepont	1,095	St. s. Pawnee	1,907
St. s. Deluge	313	St. s. President Roosevelt	2,481	St. s. Philadelphia	2,453
St. p. F. C. Latrobe	726	St. s. Queens	1,954	St. s. Yaque	1,414
St. p. Howard W. Jackson	370	St. s. Richmond	2,006	Coast & West Indies Ship Corporation (Del.), 1 Broadway, New York, N. Y.:	
St. s. Torrent	340	St. s. Riversido	360	Sch. Esther Melbourne	776
City of Boston (Mass.), City Hall, Boston, Mass.:		St. s. Rodman Wanamaker	875	Sch. Robert L. Linton	1,905
St. s. Angus J. McDonald Engine 44	178	St. p. Shinnecock	650	Coastwise Steamship & Barge Co. (Wash.), 502 Burke Building, Seattle, Wash.:	
St. s. Charles C. Donohue	756	St. s. The New Yorker	243	Sch. Henry Villard	1,552
St. s. Daniel A. McCormack	756	St. s. Thomas Willett	326	St. s. James Griffiths	3,645
St. s. General Sumner	440	St. s. W. R. Hearst	875	Coastwise Transportation Corporation (Me.), 281 St. John Street, Portland, Me.:	
		St. s. William J. Gaynor	270	St. s. Bristol	3,922
		St. s. William L. Strong	203	St. s. Coastwise	4,015
		St. s. William T. Collins	593	St. s. Hampden	4,725
		St. s. Zophar Mills	185		
		City of Philadelphia (Pa.), City Hall, Philadelphia, Pa.:			
		St. p. City Ice Boat No. 2	471		
		St. s. Edwin S. Stuart	150		
		St. s. J. Hampton Moore	292		
		St. s. John Wanamaker	292		
		St. s. John Weaver	1,769		
		St. s. Rudolph Blankenburg	292		
		St. s. Samuel H. Ashbridge	208		
		City of Portland (Oreg.), Portland, Oreg.:			
		St. s. David Campbell	242		

Coastwise Transportation Corporation (Me.), 281 St. John Street, Portland, Me.—Continued.	
St. s. Middlesex.....	4,727
St. s. Norfolk.....	3,521
St. s. Suffolk.....	4,607
Collyer, Robert, 104 Java Street, Brooklyn, N. Y.:	
St. s. Marina.....	1,151
St. s. President Arthur.....	10,263
Colombian Steamship Co. (Del.), 17 Battery Place, New York, N. Y.:	
St. s. Baracoa.....	2,599
St. s. Bogota.....	2,627
St. s. Bolivar.....	2,606
St. s. Bridgetown.....	2,559
St. s. Martinique.....	2,559
Colonial Navigation Co. (N. Y.), Pier 44, North River, New York, N. Y.:	
St. s. Brockton.....	1,297
St. s. Concord.....	1,248
St. s. Lexington.....	1,248
Colonna's Shipyard (Va.), Berkley, Va.:	
St. s. A. Brooko Taylor.....	295
St. s. America.....	107
St. s. Helen Euphane.....	178
Columbia Pacific Shipping Co. (Oreg.), Porter Building, Portland, Oreg.:	
St. s. Eastern Knight.....	6,588
St. s. Hannawa.....	7,582
St. s. Peter Kerr.....	6,600
Columbia River Packer's Association (Oreg.), Foot Sixth Street, Astoria, Oreg.:	
St. s. Memnon.....	3,415
Shp. St. Nicholas.....	1,798
Columbia River Smoked Fish Co. (N. Y.), 174 North Eleventh Street, Brooklyn, N. Y.:	
Ga. s. La Merced.....	1,696
Ga. s. Z. R. 3.....	2,375
Columbia Steamship Co. (Ohio), Hanna Bldg., Cleveland, Ohio:	
St. s. C. Russell Hubbard.....	6,839
St. s. David Z. Norton.....	5,667
St. s. Harvey D. Gouider.....	6,617
St. s. Howard M. Hanna, jr.....	6,204
St. s. John A. Topping.....	8,345
St. s. Joseph H. Frantz.....	8,289
St. s. Leonard B. Miller.....	6,291
St. s. W. C. Richardson.....	4,937
St. s. William Livingstone.....	6,634
St. s. William F. Stifel.....	4,871
Commercial Courier Steamship Co. (Del.), care Corporation Trust Co. of America, Wilmington, Del.:	
St. s. Commercial Courier.....	2,111
St. s. Commercial Pilot.....	3,664
Commissioners of the Palisades, Interstate Park of New York, 25 Broadway, New York, N. Y.:	
St. p. Clermont.....	1,864
St. p. Onteora.....	1,213
Coney Island (Ohio), 503 Strand Theater Building, Cincinnati, Ohio:	
St. w. Island Belle.....	628
St. p. Island Mald.....	363
St. p. Island Queen.....	986
Consolidated Fisheries Co. (Del.), Lewes, Del.:	
St. s. Alaska.....	229
St. s. E. J. Codd.....	141
St. s. Medrie.....	380
St. s. Pelican.....	379
St. s. Ranger.....	213
St. s. Sea Bird.....	383
Ga. s. Vester.....	131
St. s. Walter Adams.....	271
Construction Materials Co. (Ind.), 133 West Washington Street, Chicago, Ill.:	
St. s. Sandcraft.....	2,054
Ga. s. Sandmaster.....	1,849

Cooper River Ferry Commission (S. C.), The Central Wharf, Charleston, S. C.:	
St. p. Lawrence.....	451
Ga. s. Palmetto.....	252
Cornell Steamboat Co. (N. Y.), 22 Ferry Street, Kingston, N. Y.:	
St. s. Bear.....	181
St. s. Edwin H. Mead.....	248
St. s. Geo. W. Washburn.....	298
St. s. Hercules.....	119
St. s. J. C. Hartt.....	222
St. s. Jumbo.....	217
Ga. s. Lion.....	218
St. s. Osceola.....	182
St. s. Perseverance.....	385
St. s. Pocahontas.....	177
St. s. S. L. Crosby.....	103
St. s. W. N. Bavler.....	110
Costa, Jr., Leandro J., 22 Prince Street, Boston, Mass.:	
Ga. s. Eleanor De Costa.....	114
Ga. s. Gertrude De Costa.....	105
Ga. s. Josephine De Costa.....	114
Ga. s. Mary De Costa.....	103
Cottman Co. (Md.), Keyser Building, Baltimore, Md.:	
St. s. Boxer.....	216
St. s. Margaret.....	289
St. s. Porter.....	181
County of King, County City Building, Seattle, Wash.:	
St. s. Fortuna.....	121
St. p. Leschi.....	433
St. s. Lincoln.....	580
Ga. s. Vashon Island.....	283
St. s. Washington.....	323
St. p. West Seattle.....	773
Cowley Gulf Line (La.), Louisiana Bank Building, New Orleans, La.:	
St. s. Lako Wimico.....	2,013
St. s. Rajah.....	2,264
Coyle & Co. (La.), W. G., Pere Marquette Building, New Orleans, La.:	
St. s. Adler.....	523
St. s. Corona.....	150
St. s. DeBardeleben.....	429
St. s. Slipsey.....	496
St. s. W. G. Wilnot.....	150
Crosby Direct Line Ferries (Wash.), 472 Colman Building, Seattle, Wash.:	
Ga. s. Airline.....	140
Ga. s. Crosline.....	443
Crosby Fisheries (Wash.), 473 Colman Building, Seattle, Wash.:	
St. s. Nehalem.....	685
St. s. Salmon King.....	1,377
Crowell & Thurlow (Me.), 131 State Street, Boston, Mass.:	
Sch. Courtney C. Houch.....	1,627
Sch. Horace A. Stone.....	1,376
Sch. Horatio G. Foss.....	846
Sch. Jennie Flood Kreger.....	1,838
Sch. Maude M. Morey.....	1,364
Crowley Launch & Tugboat Co. (Calif.), Pier 14, San Francisco, Calif.:	
Ol. s. Pioneer.....	443
St. s. Richmond.....	135
Crucible Fuel Co. (Del.), Oliver Building, Pittsburgh, Pa.:	
St. w. Atha.....	135
St. w. Crucible.....	281
Cuba Distilling Co. (W. Va.), Curtis Bay, Md.:	
St. s. Carrabulle.....	5,030
St. s. Cassimr.....	5,030
St. s. Catahoula.....	5,030
St. s. William Isom.....	3,321
Culbreath, Jr., P. P., Philip Shore, Stovall Building, Tampa, Fla.:	
Sch. Calbarien.....	288
Sch. Cardenas.....	307
Sch. Matanzas.....	367

Cumberland Transportation Co. (Ky.), Burnside, Ky.:	
St. w. Celina.....	177
St. w. City of Burnside.....	161
St. w. Rowona.....	187
Curtis Bay Towing Co. (Md.), 1600 Continental Building, Baltimore, Md.:	
St. s. Ashwaubemie.....	176
St. s. Curtis Bay.....	133
St. s. Dandy.....	115
St. s. Fort McHenry.....	111
St. s. Port Covington.....	145
St. s. Sparrows Point.....	153
Cuyamel Fruit Co. (S. D.), Masonic Temple, New Orleans, La.:	
Ga. s. Cuyamel Fruit Co. Barge No. 3.....	311
Ga. s. Cuyamel Fruit Co. Barge No. 4.....	328
Dady Engineering & Contracting Co. (N. Y.), M. J., 367 Fulton Street, Brooklyn, N. Y.:	
St. s. Arctic.....	197
St. s. Craftsman.....	358
Dalzell, Fred B., 24 State Street, New York, N. Y.:	
St. s. Dalzellea.....	173
St. s. Dalzelline.....	125
St. s. Dalzellite.....	176
St. s. John J. Timmons.....	145
St. s. W. F. Dalzell.....	147
Davenport, J. O., 16 California Street, San Francisco, Calif.:	
St. s. Davenport.....	911
St. s. Tiverton.....	557
Davidson Steamship Co. (Minn.), Bay City, Mich.:	
Sch. Obieftan.....	2,704
St. s. Cottonwood.....	2,450
St. s. Lake George.....	2,486
Sch. Montezuma.....	2,722
St. s. Sacramento.....	2,380
Davison & Bro. (Pa.), J. K., Forty-second and Davison Streets, Pittsburgh, Pa.:	
St. w. E. K. Davison.....	203
St. w. Elizabeth Smith.....	128
St. w. J. K. Davison.....	259
St. w. National.....	206
Davison Chemical Co. (Md.), Garrett Building, Baltimore, Md.:	
Sc. b. Ashland.....	2,223
St. s. Astrea.....	415
Sc. b. Dover.....	2,228
St. p. The Davco.....	310
St. s. Volant.....	415
Davis Co. (Mass.), Fred L., 49 Rogers Building, Gloucester Mass.:	
Ga. s. American.....	137
Ga. s. Imperator.....	148
Ga. s. Joffro.....	138
Deep Sea Fisheries (Me.), Tillsons Wharf, Rockland, Me.:	
St. s. Albatross.....	384
St. s. Fish Hawk.....	352
Deering Co., G. G., 226 Washington Street, Bath, Me.:	
Sch. Gardiner G. Deering.....	1,982
Sch. Mary F. Barrett.....	1,833
Delaware & Western Railroad Co. (Pa.), 90 West Street, New York, N. Y.:	
St. s. Hoboken.....	173
St. s. New York.....	173
Delaware, Lackawanna & Western Railroad Co. (Pa.), 90 West Street, New York, N. Y.:	
St. s. Bath.....	204
St. s. Barnardsville.....	181
St. s. Blairstown.....	403
St. s. Buffalo.....	431
St. s. Buffalo.....	1,292
St. s. Chester.....	263
St. s. Corning.....	204
St. s. Fulton.....	229
St. s. Hoboken.....	1,292
St. s. Lackawanna.....	181

Delaware, Lackawanna & Western Railroad Co. (Pa.), 90 West Street, New York, N. Y.—Con.	
St. s. Madison.....	181
St. s. Montclair.....	130
St. s. Montrose.....	352
St. s. Morristown.....	181
St. s. Newark.....	231
St. s. Newton.....	195
St. s. New York.....	173
St. s. Orange.....	130
St. s. Scranton.....	181
St. s. Stroudsburg.....	195
St. s. Syracuse.....	431
St. s. Washington.....	181
Delaware-New Jersey Ferry Co. (Del.), foot East Fourth Street, Wilmington, Del.:	
St. p. Baltic.....	398
St. p. New Castle.....	1,088
St. p. Pennsville.....	1,087
Delaware River Ferry Co. (N. J.), Camden, N. J.:	
St. s. Atlantic City.....	807
St. p. City of Reading.....	703
St. s. Margate.....	642
De Mille Pictures Corporation (Del.), Cecil B., De Mille Studio, Culver City, Calif.:	
Shp. Bohemia.....	1,633
Shp. Indiana.....	1,487
Detroit & Cleveland Navigation Co. (Mich.), foot Wayne Street, Detroit, Mich.:	
St. p. City of Cleveland III.....	4,568
St. p. City of Detroit III.....	6,061
St. p. Eastern States.....	3,077
St. w. Greater Buffalo.....	7,739
St. w. Greater Detroit.....	7,739
St. p. Western States.....	3,077
Detroit & Kingsville Navigation Co. (Mich.), 900 Union Trust Building, Detroit, Mich.:	
St. w. Dover.....	532
St. p. Erie.....	747
Detroit & Windsor Ferry Co. (Mich.), foot Woodward Avenue, Detroit, Mich.:	
St. s. Britannia.....	570
St. s. Columbia.....	968
St. s. La Salle.....	677
St. s. Pleasure.....	489
St. s. Pontiac.....	229
St. s. Promise.....	473
St. s. Ste. Claire.....	870
St. p. Sappho.....	223
Detroit Materials & Transportation Co. (Mich.), Transportation Building, Detroit, Mich.:	
St. s. Charles Heiden.....	717
St. s. Frank C. Osborn.....	681
Detroit Sulphite Transportation Co. (Mich.), 9125 West Jefferson Avenue, Detroit, Mich.:	
Sc. b. Cordova.....	3,180
Sc. b. Mitschibro.....	2,237
St. s. Sulphite.....	437
Sc. b. Swederope.....	1,566
Diamond O Navigation Co. (Oreg.), 248 Hawthorne Avenue, Portland, Oreg.:	
St. w. Diamond O.....	442
St. w. Wauna.....	149
Diamond P Boat Line (Del.), Nicetown Lane and D Streets, Philadelphia, Pa.:	
St. s. Ethel.....	266
Sc. b. Olivo.....	436
Diamond P. Transportation Co. (Del.), 151 South Front Street, Philadelphia, Pa.:	
Sc. b. Howard E.....	436
Sc. b. Mildred.....	436
Sc. b. Rose.....	443
Sc. b. Wayne.....	436
Diamond State Fish Products Co. (Del.), Lewes, Del.:	
Ga. s. Lancaster.....	141
Ga. s. Martin.....	141

Dixon Steamship Co. (Mass.), 17 T Wharf, Boston, Mass.:	
St. s. King Phillip.....	279
St. s. Nahant.....	161
Dollar Co. (Calif.), Robert, Robert Dollar Building, San Francisco, Calif.:	
Shp. David Dollar.....	2,832
Shp. Grace Dollar.....	6,654
Shp. James Dollar.....	3,017
Shp. Janet Dollar.....	3,096
Shp. Joseph Dollar.....	2,407
Shp. Mae Dollar.....	5,403
Shp. Mary Dollar.....	3,102
St. s. Ruth Alexander.....	8,135
Shp. William Dollar.....	3,238
Dollar Steamship Line (Calif.), 311 California Street, San Francisco, Calif.:	
St. s. Diana Dollar.....	7,033
St. s. Margaret Dollar.....	7,030
St. s. Melville Dollar.....	7,032
St. s. President Adams.....	10,558
St. s. President Cleveland.....	14,123
St. s. President Garfield.....	10,558
St. s. President Harrison.....	10,553
St. s. President Hayes.....	10,533
St. s. President Lincoln.....	14,187
St. s. President Monroe.....	10,533
St. s. President Pierce.....	14,123
St. s. President Polk.....	10,500
St. s. President Taft.....	14,123
St. s. President Wilson.....	14,127
St. s. President Van Buren.....	10,533
St. s. Stanley Dollar.....	5,929
St. s. Stuart Dollar.....	7,038
Donaldson, Wm. J., Pier 4, Chestnut Street, Philadelphia, Pa.:	
St. s. Hustler.....	121
St. s. Wm. J. Donaldson.....	173
Dougherty Co. (Md.), P. Heinst Tower Building, Baltimore, Md.:	
Sc. b. Allegany.....	2,292
Sc. b. Annapolis.....	1,371
Sc. b. Baltimore.....	1,307
Sc. b. Caroline.....	2,301
Sc. b. Delaware.....	1,371
St. s. Dunmore.....	427
Sc. b. Frederick.....	2,301
Sc. b. Garrett.....	2,301
Sc. b. Harford.....	2,240
St. s. Ivanhoe.....	427
Sc. b. Montgomery.....	2,307
Sc. b. Maine.....	1,110
Sc. b. Maryland.....	1,371
Sc. b. Mayo.....	2,229
Sc. b. Monocacy.....	973
Sc. b. Montauk.....	1,371
Sc. b. Nanticoke.....	771
Sc. b. Providence.....	1,371
Sc. b. Potomac.....	823
St. s. Resolute.....	294
Sc. b. Talbot.....	2,229
Sc. b. Wilmington.....	1,371
Douglas Co. (Va.), Reedville, Va.:	
St. s. Long Island.....	390
St. s. Margaret.....	273
Doville Lake Sand & Gravel Co., 424 Water Street, Toledo, Ohio:	
St. s. Commerce.....	112
St. s. R. E. Doville.....	102
Doyen Co. (Mo.), P. H., 40 Cottage Street, South Portland, Mo.:	
St. s. Ajax.....	356
Slp. Atlas.....	163
St. s. Atlas.....	644
Dravo Contracting Co. (Pa.), 302 Pennsylvania Avenue, Pittsburgh, Pa.:	
Ol. w. Betty.....	268
St. w. Victory.....	243
Du Bois' Sons Co. (N. Y.), Henry, 17 State Street, New York, N. Y.:	
St. s. Ariosa.....	262
St. s. Dubois.....	223

Dyer Transportation Line (R. I.), 185 South Water Street, Providence, R. I.:	
St. s. Sagamore.....	173
St. s. Ruth B. Lute.....	148
Eagle Packet Co. (Mo.), foot Vine Street, St. Louis, Mo.:	
St. w. Bald Eagle.....	468
St. w. Cape Girardeau.....	70
St. s. Golden Eagle.....	193
St. w. Plasa.....	214
Eastern Steamship Corporation (N. Y.), Prudential Building, Buffalo, N. Y.:	
St. s. George H. Ingalls.....	4,904
St. s. Henry P. Werner.....	3,883
St. s. Morris S. Tremaine.....	4,904
Eastern Steamship Lines (Me.), Eliot, Me.:	
St. s. Belfast.....	2,157
St. s. Boston.....	4,989
St. s. Calvin Austin.....	3,826
St. s. Camden.....	2,153
St. p. City of Bangor.....	1,661
St. s. Cornish.....	1,827
St. s. Cumberland.....	2,598
St. s. Falmouth.....	2,606
St. s. Governor Dingley.....	3,826
St. s. Herman Winter.....	2,625
St. s. H. F. Dimock.....	2,625
St. p. J. T. Morse.....	780
St. s. New York.....	4,989
St. s. North Land.....	3,121
St. s. Norwalk.....	2,157
St. s. Sagamore.....	2,592
St. s. Sandwich.....	2,606
St. s. Southport.....	245
St. s. Westport.....	246
St. s. Wilton.....	1,827
Eastern Steamship Lines (Me.), Pier 19, North River, New York, N. Y.:	
St. s. Brandon.....	1,062
St. s. George Washington.....	5,184
St. s. Hamilton.....	3,723
St. s. Jefferson.....	3,723
Eastern Steamship Lines (Me.), Box 1434, Richmond, Va.:	
St. s. Virginia Express.....	1,948
St. s. Virginia Limited.....	1,948
Eastern Transportation Co. (Del.), Ford Building, Wilmington, Del.:	
St. s. A. L. Walker.....	427
So. b. A. H. Olwine.....	1,077
St. s. Baldrock.....	425
St. s. Britannia.....	115
So. b. Charles J. Hopper.....	2,217
So. b. Eastern.....	211
So. b. Eastern.....	2,198
So. b. Eugenia Hooper.....	730
So. b. Harry F. Hooper.....	836
So. b. John H. Winstead.....	1,160
So. b. Joseph E. Hooper.....	2,233
So. b. Joseph J. Hock.....	1,032
So. b. Luther E. Hooper.....	2,197
So. b. Marie Hooper.....	2,190
St. s. Montrose.....	427
Sc. b. R. W. Macdonald.....	630
Sc. b. Sweetser Linthicum.....	695
St. s. T. J. Hooper.....	459
Sc. b. T. J. Hooper.....	2,197
East Jersey Railroad & Terminal Co. (N. J.), 11 Broadway, New York, N. Y.:	
St. s. Chas. R. Norman.....	165
St. s. H. C. Ruding.....	152
St. s. R. Granger Benson.....	177
St. s. S. H. Edwards.....	179
Edwards Co. (Va.), Reedville, Va.:	
Ga. s. Armistice.....	227
Ga. s. E. Warren Edwards.....	214
St. s. W. L. Messick.....	291
St. s. Wilbert A. Edwards.....	301
Edwards-Slaughter Co. (Va.), Fleeton, Va.:	
St. s. E. Warren Reed.....	156
St. s. G. S. Allyn.....	211
St. s. M. M. Davis.....	298
St. s. Peconic.....	153

Electric Ferries (N. J.), 1 Exchange Place, Jersey City, N. J.:	
Ol. s. Charles W. Culkin.....	405
El. s. Frederick Peirce.....	405
El. s. Grenville Kane.....	405
Ol. s. Governor Moore.....	405
El. s. W. A. Baldwin.....	405
Elizabeth City Boat Line (Va.), Pier 7, M. & M. T. Co., Norfolk, Va.:	
St. s. Harby.....	260
Ga. s. Virginia Dare.....	220
Elizabeth Co. (Del.), 918 East Grant Street, Elizabeth, N. J.:	
St. s. Commerce.....	127
St. s. Mary J. Kennedy.....	117
Erie & St. Lawrence Corporation (Del.), 42 Broadway, New York, N. Y.:	
Ga. s. I. L. I. 101.....	1,040
Ga. s. I. L. I. 102.....	1,040
Ga. s. I. L. I. 103.....	1,040
Ga. s. I. L. I. 104.....	1,040
Ga. s. I. L. I. 105.....	1,040
Erie Basin Towing & Hoisting Co. (N. Y.), 25 Broadway, New York, N. Y.:	
St. s. Harry G. Lytle.....	266
St. s. James Dougherty.....	263
St. s. Ox.....	109
Erie Land & Improvement Co. (N. J.), 50 Church Street, New York, N. Y.:	
St. s. Alice Stafford.....	141
St. s. C. S. Goldsborough.....	140
St. s. Jamestown.....	1,538
Sc. b. Maywood.....	915
Sc. b. Weehawken.....	751
St. s. Youngstown.....	1,553
Erie Railroad Co. (N. J.), 50 Church Street, New York, N. Y.:	
St. s. Arlington.....	1,446
St. s. Charles P. Crawford.....	171
St. s. Chautauqua.....	1,372
St. s. G. H. Minor.....	130
St. s. Nyack.....	117
St. s. Nanuet.....	217
St. s. Oradell.....	118
St. p. Passaic.....	1,055
St. s. Rochester.....	118
St. s. Robert S. Parsons.....	202
St. s. Shohola.....	139
St. s. Sterlington.....	398
St. s. Tuxedo.....	1,483
St. s. W. J. Moody.....	107
St. s. Waverly.....	217
St. s. Wm. J. Davidson.....	177
Erie Sand & Gravel Co. (Pa.), foot Sassafras Street, Erie, Pa.:	
St. s. America.....	297
St. s. Erie.....	290
Eubank Tankard Co. (Va.), Killmarnock, Va.:	
St. s. Fairfield.....	131
St. s. Joseph H. Davis.....	130
St. s. Pocohontas.....	286
Export Steamship Corporation (N. Y.), 25 Broadway, New York, N. Y.:	
St. s. Blair.....	4,971
St. s. Blue Triangle.....	5,120
St. s. Carenco.....	5,109
St. s. City of Eureka.....	5,728
St. s. City of St. Joseph.....	5,091
St. s. Clontarf.....	4,969
St. s. Coeur d'Alene.....	5,104
St. s. Corson.....	4,999
St. s. Half Moon.....	5,673
St. s. Hog Island.....	4,969
St. s. Liberty Land.....	5,052
St. s. Luxpalle.....	4,990
St. s. Nobles.....	4,999
St. s. Ossa.....	4,846
St. s. Sangamon.....	5,083
St. s. Saucen.....	5,106
St. s. Saugus.....	4,985
St. s. Sinsinawa.....	4,969
St. s. Winona.....	4,968

Fairhope Transportation & Excursion Co. (Ala.), Fairhope, Ala.:	
St. p. Bay Queen.....	471
St. p. Eastern Shore.....	413
Falls Cities Ferry & Transportation Co. (Ind.), Jeffersonville, Ind.:	
Ga. p. Froman M. Coots.....	570
St. p. Henry Watterson.....	830
Famous Players-Lasky Corporation (N. Y.), 5451 Marathon Street, Los Angeles, Calif.:	
Sch. Ella G.....	115
Sch. Ireno.....	772
Farmers Transportation Co. (Calif.), 351 California Street, San Francisco, Calif.:	
St. w. Sacramento.....	760
St. w. Valletta.....	419
Ferry Holding Corporation (Del.), 90 West Street, New York, N. Y.:	
St. p. America.....	689
St. p. Henry L. Joyce.....	688
Finkbine-Guild Transportation Co. (Del.), Du Pont Building, Wilmington, Del.:	
St. s. Abron.....	4,870
St. s. Dio.....	4,823
St. s. Dochet.....	4,834
St. s. Manhattan Island.....	4,834
St. s. Sabotawan.....	4,834
Fishers Island Navigation Co. (Conn.), Fishers Island, N. Y.:	
Ga. s. Munnatawket.....	204
St. s. Restless.....	475
Flannery Towing Line (N. Y.), 15 Moore Street, New York, N. Y.:	
St. s. Angela Flannery.....	128
St. s. Flannery Line.....	117
St. s. Joan Flannery.....	174
St. s. Keran Flannery.....	135
Flechas, M. M., Pascagoula, Miss.:	
Sch. Flechas.....	482
Sch. W. J. Colle.....	450
Florida East Coast Car Ferry Co. (S. Dak.), 120 Broadway, New York, N. Y.:	
St. s. Estrada Palma.....	2,639
St. s. Henry M. Flagler.....	2,699
St. s. Joseph R. Parrott.....	2,406
Fontana Steamship Co. (Ohio), Union Trust Building, Cleveland, Ohio:	
St. s. Colonel.....	3,879
St. s. Senator.....	4,048
St. s. Yosemite.....	3,554
Ford Motor Co. (Del.), Detroit, Mich.:	
St. s. Ballcamp.....	425
St. s. Barlow.....	425
St. s. Bathalum.....	426
St. s. Baymeade.....	426
Ol. s. Benson Ford.....	8,626
St. s. Buttermcup.....	418
Ga. s. East Indian.....	8,159
St. s. Ford No. 1.....	190
Ga. s. Henry Ford II.....	8,877
St. s. Humrick.....	418
St. s. Lake Benbow.....	2,368
St. s. Lake Gorin.....	2,368
St. s. Lake Ormoe.....	2,368
St. s. Onaida.....	2,309
St. s. Onondaga.....	2,309
Ford Motor Co. (Del.), Iron Mountain, Mich.:	
St. s. Daniel L. Hebard.....	159
Ford Motor Co. (Del.), Newark Terminal, Newark, N. J.:	
St. s. Barrallon.....	425
Forrest City Steamship Co. (Ohio), 1964 Union Trust Building, Cleveland, Ohio:	
St. s. A. D. Macbeth.....	3,640
St. s. David S. Groxel.....	4,539
St. s. S. A. Bally.....	6,924
St. s. H. A. Rock.....	3,300
St. s. Samuel H. Squire.....	4,720
St. s. William F. Rapprich.....	4,539

Forrest Transport Corporation (Nev.), 810 Porter Building, Portland, Oreg.:	
St. s. Laurel.....	5,867
St. s. Myrtle.....	5,866
Franklin Transportation Co. (N. Y.), Bon Peene's Wharf, Yonkers, N. Y.:	
St. s. Benjamin Franklin.....	489
St. s. Bessie.....	116
St. s. City of Yonkers.....	170
Franklin Steamship Corporation (Del.), Union Trust Building, Cleveland, Ohio:	
St. s. Emory L. Ford.....	7,986
St. s. Edward J. Berwind.....	8,318
St. s. Fred G. Hartwell.....	8,889
Freeman, S. S., 1 Drumm Street, San Francisco, Calif.:	
St. s. Daisy.....	679
St. s. Daisy Gadsby.....	818
St. s. Daisy Gray.....	1,187
St. s. Daisy Matthews.....	943
St. s. Daisy Putnam.....	886
Ga. s. Sierra.....	1,034
Freeport Sulphur Transportation Co. (Del.), 61 Broadway, New York, N. Y.:	
St. s. Freeport Sulphur No. 1.....	2,588
St. s. Freeport Sulphur No. 2.....	488
St. s. Freeport Sulphur No. 5.....	4,127
St. s. Freeport Sulphur No. 6.....	4,487
Fry, Eugene W., Commercial Trust Building, Philadelphia, Pa.:	
Sch. Anaconda.....	2,217
Sch. Cohasset.....	2,226
Sch. Sakonnet.....	2,204
Galena Navigation Co. (Del.), Wilmington, Del.:	
St. s. Galena.....	5,102
Galena Navigation Co. (Del.), 810 Main Street, Houston, Tex.:	
St. s. Franklin.....	2,841
Garland Steamship Corporation (N. Y.), 44 Whitehall Street, New York, N. Y.:	
St. s. Albert Jeffress.....	5,786
St. s. Carolinian.....	4,170
St. s. Edgar Bowling.....	5,505
St. s. George Allen.....	5,868
St. s. James B. Duke.....	5,828
St. s. William Campion.....	5,766
St. s. William Perkins.....	5,613
General Transit Co. (Ohio), Union Trust Building, Cleveland, Ohio:	
St. s. E. W. Ogleday.....	3,666
St. s. Thomas Maytham.....	2,329
Gilkey Bros. Towing Co. (Wash.), Anacortes, Wash.:	
St. s. Columbia.....	132
St. s. Intrepid.....	123
St. s. Sea King.....	181
Gladstone Transportation Co. (Del.), 90 West Street, New York, N. Y.:	
St. s. Dartford.....	5,186
St. s. Overbrook.....	5,724
Gleason Coal Co. (Mich.), F. D. 28 Campau Building, Detroit, Mich.:	
St. s. Jay A. Pearson.....	1,290
St. s. Tampico.....	1,894
St. s. Usona.....	1,310
Globe Steamship Co. (Minn.), 800 Alworth Building, Duluth, Minn.:	
St. s. Ball Brothers.....	5,733
St. s. Cuyler Adams.....	5,057
St. s. Frank C. Ball.....	6,909
St. s. James Davidson.....	8,349
Golden Gate Ferry Co. (Calif.), 58 Sutter Street, San Francisco, Calif.:	
El. s. Golden Bear.....	779
El. s. Golden Gate.....	598
El. s. Golden State.....	780
El. s. Golden West.....	594
St. s. Harry E. Speas.....	616

Goodrich Transit Co. (Del.), 228 Lake Avenue s, Duluth, Minn.:	Grays Harbor Motorship Corpora- tion (Wash.), 911 Securities Building, Seattle, Wash.:	Gulf Barge & Towing Co. (La.), Clio and Magnolia Streets, New Orleans, La.—Continued.
St. s. Alabama..... 2,626	Bkn. Forest Friend..... 1,614	St. s. Jim Sid..... 209
St. s. Arizona..... 1,041	Bkn. Forest Pride..... 1,600	So. b. Semper Fidells..... 1,060
St. s. Carolina..... 1,304	Great Lakes Dredge & Dock Co. (N. J.), 17 Battery Place, New York, N. Y.:	Gulf Coast Steam Ship Co. (Ala.), 306 Water Street, Tampa, Fla.:
St. s. Christopher Columbus..... 1,511	St. s. Fred E. Richards..... 357	St. p. Manatee..... 104
St. p. City of Benton Harbor..... 1,286	St. s. Roger C. Sullivan..... 170	St. s. Pokanoket..... 345
St. s. City of Grand Rapids..... 3,061	Great Lakes Steamship Co. (Del.), Syracuse, N. Y.:	Gulf Export & Transportation Co. (Tex.), Foot Milam Street, Beaumont, Tex.:
St. p. City of Holland..... 1,749	St. s. A. E. Nettleton..... 6,286	So. b. Col. Keith..... 884
St. p. City of St. Joseph..... 1,439	St. s. B. Lyman Smith..... 4,271	St. s. Col. Rockwell..... 299
St. p. City of Saugatuck..... 1,286	St. s. Belgium..... 3,800	St. s. Keechi..... 229
St. s. Illinois..... 2,427	St. s. Charles Hubbard..... 4,846	Sch. Nomis..... 460
St. s. Indiana..... 1,070	St. s. Charles M. Warner..... 3,812	Gulf Refining Co. (Tex.), Frick An- nex Building, Pittsburgh, Pa.:
St. s. Wisconsin..... 1,921	St. s. Denmark..... 5,448	Ga. s. Charles D. Lefler..... 255
Goodwin-Gallagher Sand & Gravel Corporation (N. Y.), 21 East Fortieth Street, New York, N. Y.:	St. s. George B. Leonard..... 4,037	Ga. p. Lusterlite..... 119
St. s. Cockatoo..... 187	St. s. Finland..... 6,495	Gulf Refining Co. (Tex.), Dock 29, West Port Arthur, Tex.:
St. s. Condor..... 187	St. s. Horace S. Wilkinson..... 8,338	Ga. s. Captain Collier..... 161
Ga. s. Goodwin No. 14..... 143	St. s. Iuribut W. Smith..... 4,662	Ga. s. Choctaw..... 350
St. s. Phoenix..... 118	St. s. J. F. Durston..... 4,791	Sch. Conemaugh..... 1,774
Goodwin Steamboat Corporation (N. Y.), Battery Park Pier, New York, N. Y.:	St. s. John Dunn, jr..... 6,160	So. b. Conneaut..... 1,690
St. s. H. S. Caswell..... 109	St. s. John B. Cowie..... 6,614	St. s. Currier..... 4,711
St. s. Tourist..... 260	St. s. Lyman C. Smith..... 6,200	St. s. Delanco..... 183
Goodyear Redwood Lumber Co. (Me.), 582 Market Street, San Francisco, Calif.:	St. s. Monroe C. Smith..... 4,281	St. s. Gulfbreeze..... 6,651
St. s. Helen P. Drew..... 309	St. s. Norway..... 6,673	St. s. Gulfcreek..... 8,952
St. s. Phoenix..... 256	St. s. Smith Thompson..... 4,780	St. s. Gulfoast..... 5,188
Gorton-Pew Vessels Co. (Mass.), Rowe Square, Gloucester, Mass.:	St. s. Sweden..... 4,702	St. s. Gulfsking..... 6,560
Ga. s. Acushla..... 135	St. s. Wilbert L. Smith..... 4,319	St. s. Gulfhand..... 5,276
Ga. s. Bay State..... 156	St. s. William Nottingham..... 4,234	St. s. Gulfight..... 5,188
Ga. s. Catherina Burke..... 130	Great Lakes Transit Corporation (N. Y.), 223 Erie Street, Buf- falo, N. Y.:	St. s. Gulfmaid..... 5,225
Ga. s. Corinthian..... 161	St. s. Alfred H. Smith..... 4,698	St. s. Gulfoll..... 5,188
Ga. s. Elk..... 123	St. s. C. T. Jaffray..... 4,055	St. s. Gulfpoint..... 6,972
Ga. s. Elmer E. Gray..... 121	St. s. Charles Donnelly..... 3,765	Ol. s. Gulfpride..... 12,610
Sch. Georgiana..... 122	St. s. Chicago..... 3,195	St. s. Gulfprince..... 6,560
Ga. s. Herbert Parker..... 139	St. s. Daniel Willard..... 4,253	St. s. Gulfqueen..... 6,795
Ga. s. Ingomar..... 143	St. s. Delaware..... 3,901	Ol. s. Gullspray..... 379
Ga. s. John J. Fallon..... 125	St. s. Delos W. Cooke..... 3,398	Ol. s. Gulspright..... 379
Ga. s. Killarney..... 153	St. s. Duluth..... 4,749	St. s. Gulfstar..... 7,239
Sch. Louisa R. Sylva..... 131	St. s. Edward Chambers..... 4,113	St. s. Gulfstate..... 7,216
Ga. s. Mary F. Curtis..... 121	St. s. Edward E. Loomis..... 4,279	St. s. Gulfstream..... 5,188
Ga. s. Mildred Robinsen..... 121	St. s. F. D. Underwood..... 3,314	St. s. Gulftrade..... 6,859
Ga. s. Pollyanna..... 119	St. s. George D. Dixon..... 4,090	St. s. Gulf of Mexico..... 7,807
Ga. s. Rhodora..... 116	St. s. J. E. Gorman..... 4,053	Ga. s. Gulf of Venezuela..... 6,629
Sch. Thomas S. Gorton..... 140	St. s. J. M. Davis..... 4,375	So. b. Juniata..... 1,432
Goss Corporation (Me.), John L., Stonington, Me.:	St. s. Juniata..... 4,333	St. s. Ligonier..... 3,737
Sch. Annie and Reuben..... 128	St. s. Milwaukee..... 3,327	Ga. s. Mohawk..... 369
St. s. Eugenie Spofford..... 101	St. s. North Star..... 4,011	So. b. Monongahela..... 1,677
Gotham Assets Corporation (Del.), 90 West Street, New York, N. Y.:	St. s. Octorara..... 4,329	So. b. Ohio..... 1,677
St. p. Dyckman..... 326	St. s. P. E. Crowley..... 4,077	Ga. s. Radium..... 339
St. p. George W. Perkins..... 896	St. s. Ralph Budd..... 4,671	St. s. Robert O. Clark..... 291
Grace Steamship Co. (Del.), Du Pont Building, Wilmington, Del.:	St. s. Tionesta..... 4,329	St. s. Senator Bailey..... 293
St. s. Condor..... 4,747	St. s. Toledo..... 960	So. b. Shenango..... 2,365
St. s. Cova..... 4,954	St. s. Utica..... 3,533	St. s. Winifred..... 2,551
Grace Steamship Co. (Del.), 10 Hanover Square, New York, N. Y.:	St. s. W. J. Conners..... 4,625	Hainesport Mining & Transporta- tion Co. (N. J.), Parkway at Twenty-fourth Street, Phila- delphia, Pa.:
St. s. Cacique..... 6,245	St. s. W. W. Atterbury..... 4,060	Ol. s. B. M. Thomas..... 140
St. s. Capac..... 5,586	Greyhound Transportation Co. (Oreg.), Foot Taylor Street, Portland, Oreg.:	St. s. Penn Manor..... 105
St. s. Charcas..... 5,555	St. p. Greyhound..... 111	St. s. Radio..... 189
St. s. Cuzco..... 5,496	St. w. Interstate..... 336	St. s. Rancocas..... 106
St. s. Nora..... 9,620	Griffiths & Sons (Wash.), James, 502 Burke Building, Seattle, Wash.:	Hall Corporation (N. Y.), George, 52 Water Street, Ogdensburg, N. Y.:
St. s. Santa Ana..... 4,869	Sch. Griffson..... 2,259	St. s. Adrian Iselin..... 2,040
St. s. Santa Cecilia..... 5,873	St. s. S. A. Perkins..... 4,839	St. s. Harvey J. Kendall..... 398
St. s. Santa Elna..... 5,004	Guaranty Trust Co. (N. Y.), 140 Broadway, New York, N. Y.:	St. s. Lucius W. Robinson..... 1,899
St. s. Santa Luisa..... 4,847	St. s. Agwipond..... 8,024	St. s. Robert M. Thompson..... 2,561
St. s. Santa Teresa..... 4,858	St. s. Bethore..... 8,257	St. s. Ruby..... 2,561
Grand Trunk-Milwaukee Car Ferry Co. (Wis.), 93 Michigan Street, Milwaukee, Wis.:	St. s. Chilore..... 13,154	Hampton Roads Transportation Co. (Va.), Law Building, Nor- folk, Va.:
St. s. Grand Haven..... 2,320	Ga. s. Cubore..... 6,891	St. p. City of Norfolk..... 412
St. s. Grand Rapids..... 2,942	St. s. Feltore..... 7,117	St. p. Old Point Comfort..... 430
St. s. Madison..... 2,942	St. s. Firmore..... 7,117	Hammond Lumber Co. (Del.), 260 California Street, San Fran- cisco, Calif.:
St. s. Milwaukee..... 2,933	St. s. Lebore..... 8,289	St. s. Astoria..... 2,224
Gravel Products Corporation (N. Y.), 78 Perry Street, Buffalo, N. Y.:	St. s. Mangore..... 4,068	St. s. Cavena..... 2,372
Sch. Crete..... 2,083	St. s. Marore..... 8,215	St. s. Missoula..... 4,533
St. s. Niagara..... 1,760	St. s. Santore..... 7,117	St. s. Samoa..... 1,997
	St. s. Steelore..... 8,215	St. s. San Pedro..... 2,235
	Gulf Barge & Towing Co. (La.), Clio and Magnolia Streets, New Orleans, La.:	St. s. Trinidad..... 974
	So. b. Altamaha..... 2,667	St. s. Tillamook..... 2,117
	So. b. Belmont..... 1,491	
	So. b. City of San Antonio..... 1,223	

Hanify Co. (Calif.), J. R., 24 Market Street, San Francisco, Calif.:	
St. s. Anne Hanify	1,343
St. s. Ryder Hanify	1,343
St. s. Santa Barbara	695
St. s. Santa Monica	479
St. s. Wellesley	770
Harkins Transportation Co. (Oreg.), Municipal Dock 2, Portland, Me.:	
St. w. Beaver	421
St. s. Georgiana	242
St. w. Lurline	406
St. w. Madeline	408
St. s. Undine	516
Hartford & New York Transportation Co. (Conn.), 285 State Street, Hartford, Conn.:	
St. s. Hartford	1,488
St. s. Middletown	1,483
St. s. Sachem	195
St. s. Seaboard	662
St. s. Spartan	226
St. s. Tennessee	1,240
Hart-Wood Lumber Co. (Calif.), 1 Drumm Street, San Francisco, Calif.:	
St. s. Claremont	1,291
St. s. Hartwood	946
St. w. Lurline	2,119
St. s. Quinault	1,138
St. s. Solano	943
St. s. San Diego	1,487
St. s. Willapa	1,185
Hatfield-Rollance Coal Co. (Ohio), 807 Union Trust Building, Cincinnati, Ohio:	
St. p. J. P. Hatfield	153
St. p. Julius Fleischmann	504
St. p. W. C. Mitchell	122
Havemeyers & Elder (N. Y.), 25 Broadway, New York, N. Y.:	
St. s. Integrity	192
St. s. Invader	192
St. s. Invincible	231
Hayes, John A., 1010 Ocean Parkway, Brooklyn, N. Y.:	
St. s. Amagansett	390
St. s. Arizona	201
St. s. Herbert N. Edwards	323
St. s. J. W. French	154
St. s. Leander Wilcox	205
St. s. Martin J. Marran	308
St. s. Portland	118
St. s. Quickstep	343
St. s. Rollin E. Mason	323
St. s. Rowland H. Wilcox	247
St. s. William B. Murray	390
Hedger Co. (N. Y.), W. E., 25 Broadway, New York, N. Y.:	
St. s. Ballenas	437
St. s. Barryton	413
St. b. Dykes	2,072
Hillman Transportation Co. (Pa.), First National Bank Building, Pittsburgh, Pa.:	
St. w. A. B. Sheets	173
St. w. A. R. Budd	149
St. w. J. H. Hillman	446
St. p. Volcano	186
Hill Steamboat Line, (Wis.), Kenosha, Wis.:	
St. s. Charles McVea	331
St. s. City of Marquette	341
Hinckley, A. R., 40 East Mohawk Street, Oswego, N. Y.:	
St. s. Hinckley	232
St. s. Pentlaud	827
Hobbs, Wall & Co. (Calif.), 1 Drumm Street, San Francisco, Calif.:	
St. s. Crescent City	701
St. s. Elizabeth	415
St. s. South Coast	301
St. s. Westport	211
Hoboken Ferry Co. (N. J.), 90 West Street, New York, N. Y.:	
St. s. Bergen	1,120
St. s. Binghamton	1,462

Hoboken Ferry Co. (N. J.), 90 West Street, New York, N. Y.—Continued.	
St. s. Chatham	1,266
St. s. Elmira	1,460
St. s. Hopatcong	1,079
St. s. Ithaca	1,462
St. s. Lackawanna	1,079
St. s. Maplewood	1,252
St. p. Montclair	1,095
St. s. Netherlands	1,129
St. p. Orange	1,096
St. s. Scandinavia	1,462
St. s. Scranton	1,462
Holland Co. (N. J.), The Newark, N. J.:	
St. s. Hackensack	1,310
St. s. Tenafly	1,310
Hooper, T. J., Catonsville, Md.:	
Sc. b. Aransas	1,312
Sc. b. Carroll	1,281
Sc. b. Catonsville	1,281
Sc. b. Druid Hill	1,281
Sc. b. Hallowell	1,327
Sc. b. Millville	1,213
Sc. b. Nahant	1,289
Sch. Ramos	1,208
Sc. b. Ruxton	1,281
Sc. b. Sherwood	1,281
Sc. b. Tompkinsville	1,274
Houston Towing Co. (Tex.), 811 Cotton Exchange Building, Houston, Tex.:	
St. s. Orion	127
St. s. R. C. Velt	192
Howard, Thomas J., 1 Broadway, New York, N. Y.:	
Sc. b. Bear Ridge	910
Sc. b. Bessie	640
Sc. b. Buck Ridge	915
Sc. b. Draper	855
Sc. b. Eagle Hill	911
Sc. b. Franklin	910
Sc. b. Glendower	855
Sc. b. Indian Ridge	910
St. s. Julia Howard	360
Sc. b. Mahanoy	855
St. s. Margaret A. Howard	475
Sc. b. Merrlam	855
Sc. b. Monitor	955
Sc. b. Paul Howard	2,219
Sc. b. Silver Brook	904
St. s. Thomas J. Howard	320
St. s. Wm. G. Howard	475
Huasteca Petroleum Co. (Me.), 1015 Security Building, Los Angeles, Calif.:	
St. s. Mexoll	1,370
St. s. Panoll	1,370
Hudson River Day Line (N. Y.), Desbrosses Street Pier, New York, N. Y.:	
St. p. Albany	1,415
St. p. Alexander Hamilton	2,367
St. s. Chauncey M. Depew	652
St. s. De Witt Clinton	3,899
St. p. Hendrick Hudson	2,847
St. s. Peter Stuyvesant	1,721
St. p. Robert Fulton	2,168
Hudson River Navigation Corporation (Del.), Pier 32, North River, New York, N. Y.:	
St. s. Berkshire	4,300
St. s. Cohoes	930
St. w. Fort Orange	4,307
St. s. Green Island	1,152
St. p. Rensselaer	2,690
St. w. Trojan	2,571
Hudson Trust Co. (N. J.), Pier 11, North River, New York, N. Y.:	
St. s. Allentown	229
St. s. Long Branch	229
Hunt, Hatch & Co. (Calif.), Webster Street Wharf, Oakland, Calif.:	
Ga. s. Oakland	225
Ga. s. Sulson City	142
Ga. s. Surprise	129

Huron Transportation Co. (Mich.), 1325 Ford Building, Detroit, Mich.:	
St. s. John W. Boardman	4,011
St. s. Samuel Mitchell	2,277
Indiana Towing Co. (Ind.), Evansville, Ind.:	
St. w. Indiana	134
St. w. Robert Gordon	115
Inland Steamship Co. (W. Va.), 38 South Dearborn Street, Chicago, Ill.:	
St. s. Joseph Block	6,486
St. s. N. F. Leopold	6,929
Inland Waterways Co. (Del.), Louisville, Ky.:	
St. w. Margaret	328
St. w. Plymouth	149
Inland Waterways Corporation, 320-322 Maher Building, Mobile, Ala.:	
St. s. Cordova	267
St. s. Demopolis	267
St. s. Montgomery	267
St. s. Tuscaloosa	1,537
Inter Island Steam Navigation Co. (Hawaii), 42 South Queen Street, Honolulu, Hawaii:	
St. s. Claudine	840
St. s. Haleakala	3,679
St. s. Hawaii	850
St. s. Helene	618
St. s. Hornet	697
Ga. s. Kailua	328
St. s. Kilanea	1,358
St. s. Kinau	976
Ga. s. Lehua	204
St. s. Like Like	374
St. s. Maoli	420
St. s. Mauna Kea	1,569
St. s. Mauna Loa	1,050
Ga. s. Molokai	269
Interlake Steamship Co. (Ohio), Union Trust Building, Cleveland, Ohio:	
St. s. Adriatic	4,658
St. s. Amasa Stone	6,282
St. s. Areturus	6,707
St. s. Augustus B. Wolvin	6,585
St. s. C. H. McCullough	5,750
St. s. C. S. Robinson	6,829
St. s. Calumet	4,641
St. s. Canopus	4,978
St. s. Charles M. Schwab	7,935
St. s. Colonel James Pickens	8,151
St. s. Corvus	4,651
St. s. Crete	6,030
St. s. Cygnus	4,725
St. s. D. O. Mills	6,598
St. s. E. A. S. Clarke	5,750
St. s. Elba	4,671
St. s. Harry R. Jones	5,315
St. s. Hemlock	4,684
St. s. Henry G. Dalton	7,810
St. s. J. A. Campbell	7,310
St. s. James C. Wallace	6,684
St. s. James H. Reed	5,206
St. s. Jay C. Morse	6,649
St. s. John Sherwin	6,979
St. s. Joseph Sellwood	6,741
St. s. Jupiter	3,719
St. s. Lagonda	3,647
St. s. Neptune	3,717
St. s. Odanah	4,658
St. s. Pathfinder	6,751
St. s. Pegasus	4,776
St. s. Perseus	4,978
St. s. Robert Hobson	8,024
St. s. Samuel Mather	8,151
St. s. Saturn	4,426
St. s. Taurus	4,470
St. s. Vega	4,382
St. s. Venus	3,719
St. s. Verona	5,880
St. s. Victory	4,527
St. s. William B. Davock	4,230
St. s. William McLaughlan	8,024

International Elevating Co. (N. J.), 101 Produce Exchange, New York, N. Y.:	Jordan Vessels Co. (Mass.), William H., 375 Main Street, Gloucester, Mass.—Continued.	Lawrence Steamship Co. (Del.), 80 Broad Street, New York, N. Y.:
St. s. Ceres..... 011	Ga. s. Harvard..... 113	St. s. C. H. Lawrence, Jr..... 2, 121
St. s. Excelsior..... 597	Ga. s. Stiletto..... 136	St. s. H. J. Lawrence..... 2, 084
St. s. International..... 590	Keansburg Steamboat Co. (N. J.), Keansburg, N. J.:	Lehigh & Wilkes-Barre Coal Co. (Pa.), 143 Liberty Street, New York, N. Y.:
St. s. Isis..... 591	St. s. City of Keansburg..... 1, 037	St. s. Honeybrook..... 373
St. s. Themis..... 591	St. p. Keansburg..... 498	Se. b. L. & W. B. C. Co. No. 1... 852
Inter Ocean Steamship Co. (Minn.), Alworth Building, Duluth, Minn.:	St. p. Mohjack..... 610	Se. b. L. & W. B. C. Co. No. 2... 958
St. s. James E. Davidson..... 6, 206	St. p. Pocahontas..... 814	Se. b. L. & W. B. C. Co. No. 3... 954
St. s. Sierra..... 4, 846	St. p. Smithfield..... 725	Se. b. L. & W. B. C. Co. No. 4... 685
Interstate Steamship Co. (W. Va.), 212 Exchange Building, Duluth, Minn.:	Keeler, Elmer A., 1 Broadway, New York, N. Y.:	Se. b. L. & W. B. C. Co. No. 5... 685
St. s. B. F. Jones..... 5, 939	St. s. Ambrose Keeler..... 168	Se. b. L. & W. B. C. Co. No. 6... 685
St. s. James Laughlin..... 6, 939	Se. b. Mary H. Keeler..... 1, 587	Se. b. L. & W. B. C. Co. No. 7... 685
St. s. Thomas Walters..... 7, 518	St. s. Wutappa..... 190	Se. b. L. & W. B. C. Co. No. 8... 953
St. s. Willis L. King..... 7, 568	Kelley Island Lime & Transport Co. (Ohio), Kelley Island, Ohio:	Se. b. L. & W. B. C. Co. No. 9... 685
Intracoastal Towing & Transporta- tion Co. (Tex.), 302 Larendon Building, Houston, Tex.:	St. s. Alice M. Gill..... 264	Se. b. L. & W. B. C. Co. No. 10... 862
St. s. Atlas..... 118	St. s. Alvah S. Chisholm, Jr..... 478	Se. b. L. & W. B. C. Co. No. 11... 862
St. s. Titan..... 178	St. s. Clinton..... 124	Se. b. L. & W. B. C. Co. No. 14... 953
St. s. Trojan..... 197	St. s. Edward P. Recor..... 368	St. s. Nottingham..... 408
Iron City Sand & Gravel Co. (Pa.), 1106 Bessemer Building, Pitts- burgh, Pa.:	St. s. Hydro..... 1, 282	St. s. Plymouth..... 373
St. w. Independent..... 176	St. s. John M. McKerehey..... 732	Se. b. Wilkesbarre..... 1, 678
St. w. Magdalena Pfeil..... 244	St. s. Keloy Island..... 881	Lehigh Coal & Navigation Co. (Pa.), 143 Liberty Street, New York, N. Y.:
St. w. Monarch..... 183	St. s. Richard Fitzgerald..... 167	Se. b. Coaldale..... 831
St. w. P. M. Pfeil..... 122	St. s. W. R. Stafford..... 686	Se. b. Easton..... 830
Iron Steamboat Co. of New Jersey (N. J.), Pier 1, North River, New York, N. Y.:	Kelly, James J., 155 Broadway, Elizabeth, N. J.:	Se. b. Greenwood..... 967
St. p. Cepheus..... 882	St. s. Francis M. Kelly..... 102	Se. b. Haute..... 830
St. p. Cetus..... 847	St. s. Mary F. Kelly..... 103	Se. b. Nesquehoning..... 967
St. p. Cygnus..... 857	St. s. Unly..... 404	Se. b. Rahm..... 932
St. p. Pegasus..... 847	Key System Transit Co. (Calif.), Twenty-second and Grove Streets, Oakland, Calif.:	Se. b. Tamaqua..... 830
St. p. Perses..... 847	St. s. Claremont..... 1, 138	Lehigh Valley Railroad Co. of New Jersey (N. J.), 143 Liberty Street, New York, N. Y.:
St. p. Sirius..... 903	St. s. Golden Dawn..... 1, 070	St. s. Allentown..... 181
St. p. Taurus..... 916	St. s. Golden Era..... 673	St. s. Athens..... 206
Jacksonville Forwarding Co. (Fla.), foot Laura Street, Jackson- ville, Fla.:	El. s. Hayward..... 1, 653	St. s. Auburn..... 241
St. s. A. B. Potter..... 284	El. s. San Leandro..... 1, 653	St. s. Aurora..... 234
St. s. Three Friends..... 157	Kinney Steamship Co. (Ohio), Rockefeller Building, Cleve- land, Ohio:	St. s. Black Diamond..... 243
Jamestown & Newport Ferry Co. (R. I.), Jamestown, R. I.:	St. s. A. T. Kinney..... 6, 328	St. s. Claremont..... 177
St. p. Beaver Tail..... 284	St. s. Andrew S. Upson..... 4, 442	St. s. Cornell..... 173
St. p. Connecticut..... 353	St. s. J. S. Ashloy..... 6, 361	St. s. Coxtown..... 548
St. s. Governor Carr..... 412	St. s. Robert B. Wallace..... 6, 657	St. s. Hobart..... 199
St. s. J. A. Saunders..... 121	St. s. Robert L. Ireland..... 6, 387	St. s. Irvington..... 365
St. p. Jamestown..... 484	Kinsman Transit Co. (Ohio), 1001 Rockefeller Building, Cleve- land, Ohio:	St. s. Lafayette..... 173
Jarvis Lighterage Co. (N. Y.), 44 Whitehall Street, New York, N. Y.:	St. s. George M. Humphrey..... 8, 004	St. s. Lehigh..... 176
St. s. C. Blaine Warner..... 203	St. s. Henry Steinbronner..... 4, 345	St. s. Manchester..... 582
St. s. Jack Frost..... 244	St. s. Matthew Andrews..... 7, 014	St. s. Neshanic..... 271
Jenkins Steamship Co. (Ohio), Union Trust Building, Cleve- land, Ohio.:	St. s. Philip Minch..... 5, 865	St. s. Niagara..... 177
St. s. Charles O. Jenkins..... 6, 285	St. s. Worrell Clarkson..... 8, 203	St. s. Packerton..... 430
St. s. F. B. Squire..... 5, 156	Kitsap County Transportation Co. (Wash.), Pier 3, Seattle, Wash.:	St. s. Powerful..... 176
St. s. Sir Thomas Shaughnessy..... 5, 507	St. s. Hyak..... 207	St. s. Rochester..... 173
St. s. Wm. F. Fitch..... 3, 620	Ga. s. Kitsap..... 526	St. s. Seneca..... 173
Jex, Horatio N., 1749 Summit Street, Toledo, Ohio:	St. s. Liberty..... 211	St. s. Slattington..... 221
Sch. Genoa..... 730	St. s. Verona..... 181	St. s. Superior..... 168
Sch. Iron Cliff..... 1, 116	Kreetan Co. (Mich.), Johns Wood, Mich.:	Lewes Fertilizers Co. (Del.), Wil- mington, Del.:
Johnson, A. B., 1 Drumm Street, San Francisco, Calif.:	St. s. Mathew Wilson..... 322	St. s. Eugene F. Price..... 168
St. s. Esther Johnson..... 1, 104	St. s. O. E. Parks..... 392	St. s. Mary B. Garner..... 252
St. s. J. B. Stetson..... 837	Kuskokwim Fishing & Transporta- tion Co. (Wash.), 527 Colman Building, Seattle, Wash.:	St. s. Peter C. Struven..... 254
Johnson & Wimsatt (Del.), Thir- teenth and Water Streets SW., Washington, D. C.:	Ga. s. Anyll..... 363	Lewis Oyster Co. (Conn.), H. J., Stratford, Conn.:
Sch. Josephine Wimsatt..... 149	Ga. s. Ruby..... 345	St. s. Florence..... 102
Sch. Mabel and Ruth..... 190	La Belle Transportation Co. (W. Va.), Wheeling, W. Va.:	St. s. Mary S. Lewis..... 138
Jones Navigation Co. (N. Y.), Little Island, Tonawanda, N. Y.:	Ol. w. Bonwood..... 268	Libby, McNeill & Libby (Me.), 465 California Street, San Fran- cisco, Calif.:
St. s. Elmira..... 700	St. w. Carbon..... 184	Shp. Abner Coburn..... 1, 972
Sch. Keuka..... 533	St. w. Belle..... 310	Ga. s. Expansion..... 175
Jordan Vessels Co. (Mass.), William H., 375 Main Street, Gloucester, Mass.:	St. w. Transporter..... 387	St. s. General W. C. Gorgas..... 4, 636
Ga. s. Avalon..... 124	Lamberts Point Towboat Co. (Va.), Norfolk & Western Railroad Piers, Norfolk, Va.:	Bk. George Curtis..... 1, 837
Ga. s. Constellation..... 137	St. s. Camel..... 179	St. s. Geo. F. Hiller..... 185
	St. s. E. V. McCaulley..... 136	Sch. Henry Wilson..... 499
	Larkin Transportation Co. (Calif.), Pier 23, Sacramento, Calif.:	Ga. s. Libby Maine..... 1, 811
	Ga. s. Larkin, No. 6..... 100	Bk. Oriental..... 1, 688
	St. w. Napa City..... 178	St. s. Otsego..... 4, 638
	Ga. s. Surf..... 135	Sch. Salvator..... 467
		St. s. San Juan..... 284
		Bk. W. B. Flint..... 952
		Ga. s. W. F. Burrows..... 1, 560
		Little River Steamship Co. (Calif.), 405 Montgomery Street, San Francisco, Calif.:
		St. s. Tamaipais..... 574
		St. s. Washington..... 539

Long Branch Steamboat Co. (N. J.), The, Perth Amboy, N. J.:	
St. p. Little Silver.....	428
St. p. Mary Patten.....	508
Long Island Oyster Farms (N. Y.), Northport, N. Y.:	
St. s. City Point.....	141
St. s. Jeremiah Smith.....	207
St. s. Supervisor.....	214
Long Island Railroad Co. (N. Y.), Pennsylvania Station, New York, N. Y.:	
St. s. Cutchogue.....	183
St. s. Montauk.....	121
St. s. Patchogue.....	190
St. s. Quogue.....	183
St. s. Syosset.....	176
St. s. Talsman.....	188
Los Angeles Lumber Products Steamship Co. (Calif.), The, Box C, San Pedro, Calif.:	
St. s. El Abeto.....	2,512
St. s. El Cedro.....	2,512
St. s. El Cicuta.....	2,477
Los Angeles Steamship Co. (Calif.), Pier A, Wilmington, Calif.:	
St. s. Calawall.....	7,270
St. s. City of Honolulu.....	10,263
St. s. City of Los Angeles.....	12,642
St. s. Harvard.....	3,818
St. s. Walmea.....	1,057
St. s. Yale.....	3,818
Louisville & Cincinnati Packet Co. (Ky.), Foot Main Street, Cin- cinnati, Ohio.:	
St. p. Cincinnati.....	1,056
St. p. John W. Hubbard.....	300
St. p. Queen City.....	624
Loveland Co. (Del.), S. C., 151 South Front Street, Philadel- phia, Pa.:	
St. s. Adonis.....	198
St. s. Edgar D. Williams.....	213
Ga. s. W. H. Hoodless.....	112
Luckenbach Steamship Co. (Del.), 44 Whitehall Street, New York, N. Y.:	
St. s. Andrea F. Luckenbach.....	10,725
St. s. Dorothy Luckenbach.....	8,536
St. s. Edgar F. Luckenbach.....	8,014
St. s. Edward Luckenbach.....	7,916
St. s. F. J. Luckenbach.....	7,821
St. s. Florence Luckenbach.....	4,953
St. s. Harry Luckenbach.....	8,713
St. s. J. L. Luckenbach.....	8,536
St. s. Jacob Luckenbach.....	6,570
St. s. Julia Luckenbach.....	7,906
St. s. K. I. Luckenbach.....	7,882
St. s. Katrina Luckenbach.....	7,822
St. s. Lena Luckenbach.....	6,749
St. s. Lewis Luckenbach.....	10,662
St. s. Lillian Luckenbach.....	8,536
St. s. Mary Luckenbach.....	5,607
St. s. Paul Luckenbach.....	6,606
St. s. Robert Luckenbach.....	6,461
St. s. Walter A. Luckenbach.....	8,102
St. s. Horace Luckenbach.....	6,475
Lykes Bros. Steamship Co. (La.), Whitney Central Building, New Orleans, La.:	
St. s. Almeria Lykes.....	2,674
St. s. Genevieve Lykes.....	2,689
St. s. Stella Lykes.....	2,609
Lykes Bros. Steamship Co. (La.), 916 United States National Bank Building, Galveston, Tex.:	
St. s. Southlands.....	2,637
St. s. Tillie Lykes.....	2,606
Mackinac Transportation Co. (Mich.); St. Ignace, Mich.:	
St. s. Chief Wawatam.....	2,990
St. s. Sainte Marie.....	2,383
Magnolia Petroleum Co. (Tex.), Beaumont, Tex.:	
St. s. Chief.....	230
St. s. George O. Greer.....	426
St. s. Magnolia.....	182
St. s. Reliance.....	150

Mahoning Steamship Co. (Del.), Leader-News Building, Cleve- land, Ohio:	
St. s. Leonard C. Hanna.....	6,356
St. s. Powell Stackhouse.....	6,171
St. s. William H. Donner.....	6,312
Mahony Co. (Calif.), Andrew F., 1 Drumm Street, San Francisco, Calif.:	
St. s. Brookings.....	2,327
St. s. Frank D. Stout.....	1,113
St. s. Jane Nettleton.....	1,645
St. s. John C. Kirkpatrick.....	1,430
St. s. Necanicum.....	752
St. s. Prentiss.....	406
Sch. Rose Mahony.....	2,051
St. s. Santa Inez.....	1,742
Maine Central Railroad Co. (Me.), Union Station, Portland, Me.:	
St. p. Ferdinando Gorges.....	1,312
St. p. Hercules.....	800
St. s. Norumbega.....	304
St. s. Pemaquid.....	409
Mallory Steamship Co. (Me.), Pier 36, North River, New York, N. Y.:	
St. s. Agwidale.....	5,080
St. s. Alamo.....	2,676
St. s. Brazos.....	4,497
St. s. Colorado.....	2,689
St. s. Comal.....	2,034
St. s. Conport.....	180
St. s. Concho.....	3,724
St. s. Henry R. Mallory.....	6,063
St. s. Medina.....	5,426
St. s. Neches.....	2,609
St. s. Nueces.....	3,367
St. s. Ocmulgee.....	2,667
St. s. Ossabaw.....	2,667
St. s. Pecos.....	4,572
St. s. President.....	112
St. s. San Jacinto.....	6,069
Malston Co. (Del.), 431 Sterling Place, Dover, Del.:	
St. s. Dillwyn.....	6,913
St. s. Durango.....	7,125
St. s. Halsey.....	7,068
St. s. Hoxbar.....	6,958
St. s. Hugoton.....	6,943
St. s. Imlay.....	7,005
St. s. Mevania.....	6,947
Manhattan State Hospital, Ward Island, N. Y.:	
St. s. Kittanning.....	148
St. s. Wanderer.....	281
Marine Equipment Corporation (Del.), 17 Battery Place, New York, N. Y.:	
St. s. Climax.....	119
St. s. Malcor.....	268
Marine Products (Va.), Reedville, Va.:	
St. s. Gloucester.....	521
St. s. Louise.....	530
Marine Transit Corporation (N. Y.) 17 Battery Place, New York, N. Y.:	
Ga. s. Edwin Chilton.....	111
Ol. s. Sterling.....	110
Marinette Transit Co., 1118 Stanton Street, Marinette, Wis.:	
St. s. Pere Marquette.....	341
St. s. Sidney O. Neff.....	435
Marquette & Bessemer Docks & Navigation Co. (N. J.), Con- neaut, Ohio:	
St. s. Marquette and Bessemer No. 1.....	1,525
St. s. Marquette and Bessemer No. 2.....	2,583
Marshall J. Manuel Brown Build- ing, Gloucester, Mass.:	
Ga. s. Angie L. Marshall.....	109
Ga. s. Flora L. Oliver.....	116
Ga. s. Governor Marshall.....	131
Ga. s. Grand Marshal.....	128
Ga. s. Louise B. Marshall.....	120

Martinez-Benlela Ferry & Trans- portation Co. (Calif.), Martinez Calif.:	
St. p. City of Martinez.....	819
St. p. City of Seattle.....	272
Maryland Shipping Corp. (Md.), Keyser Building, Baltimore, Md.:	
Sch. B. S. Taylor.....	1,488
Sch. G. A. Kohler.....	1,462
Sch. Herdis.....	1,220
Massachusetts Trawling Co. (Mass.), 22 Fish Pier, South Boston, Mass.:	
Ga. s. Boston.....	255
Ga. s. Mariner.....	309
St. s. Saturn.....	292
Matson Navigation Co. (Calif.), 215 Market Street, San Fran- cisco, Calif.:	
St. s. Enterprise.....	2,806
St. s. Lurline.....	6,572
St. s. Mahukona.....	2,512
St. s. Makawell.....	2,552
St. s. Makana.....	2,729
St. s. Makiki.....	6,090
St. s. Mala.....	3,545
St. s. Malama.....	3,275
St. s. Maliko.....	6,847
St. s. Mana.....	3,283
St. s. Manoa.....	6,805
St. s. Mantukal.....	9,547
St. s. Manulani.....	9,556
St. s. Matsonia.....	9,402
St. s. Maul.....	9,801
St. s. Mauna Ata.....	6,805
St. s. Maunalei.....	7,159
St. s. Maunawili.....	7,409
St. s. Wilhelmia.....	6,725
McAllister, Daniel F., 17 State Street, New York, N. Y.:	
St. p. Bear Mountain.....	941
St. s. D. F. McAllister.....	207
St. s. Favorite.....	399
McAllister, James P., 17 State Street, New York, N. Y.:	
St. s. Ohas, D. McAllister.....	161
St. s. J. P. McAllister.....	133
St. s. Underwriter.....	327
St. s. W. H. McAllister.....	154
McCormick Lumber Co. (Del), Charles R., 215 Market Street, San Francisco, Calif.:	
St. s. Cello.....	943
St. s. Charles R. McCormick.....	3,317
St. s. Hamlin F. McCormick.....	3,317
St. s. Multnomah.....	969
St. s. Sidney M. Hauptman.....	6,094
St. s. Wahkeena.....	1,030
St. s. Wapama.....	951
St. s. Willamette.....	903
McCormick Steamship Co. (Calif.), 215 Market Street, San Fran- cisco, Calif.:	
St. s. Absaroka.....	5,641
St. s. West Cape.....	5,597
McLouth, Estate of, Sydney C., care American Trust Co., Port Huron, Mich.:	
St. s. James H. Prentice.....	535
St. s. Kalkaska.....	670
St. s. Peirce McLouth.....	551
St. s. Superior.....	327
McNeal Dodson Co. (Va.), The, Fairport, Va.:	
St. s. G. H. McNeal.....	244
St. s. Joseph F. Bellows.....	315
Ga. s. William T. Covington, jr.....	250
McNeal Edwards Co. (Va.), Reed- ville, Va.:	
St. s. E. W. Edwards.....	181
St. s. Joseph Wharton.....	311
St. s. Pequot.....	282
St. s. Thomas O. McNeal.....	219
McWilliams, Blue Line (N. J.) James, 1 Broadway, New York, N. Y.:	
St. s. Blue Line.....	137
St. s. James McWilliams.....	137

McWilliams, Blue Line (N. J.), James, 1 Broadway, New York, N. Y.—Continued.	Metropolitan Coal Co. (Mass.), The, 20 Exchange Place, Boston, Mass.—Continued.	Monticello Steamship Co. (Me.), north of Ferry Building, San Francisco, Calif.—Continued.
St. s. Owen J. McWilliams..... 137	St. s. Georges Creek..... 398	St. s. General Frisbe..... 670
St. s. Politer..... 170	Sch. Number Five..... 909	St. s. Napa Valley..... 2,189
St. s. Salutation..... 184	Sch. Number Fourteen..... 927	Moore Co. (N. Y.), John E., 17 State St., New York, N. Y.:
St. s. Setter..... 176	Sch. Number Eighteen..... 936	St. s. General Putnam..... 285
Mengel Box Co. (N. J.), Louisville, Ky.:	Sch. Number Nineteen..... 932	St. s. John Nichols..... 119
St. s. Exporter..... 578	St. s. Piedmont..... 391	St. s. Howard C. Moore..... 158
St. w. Semble..... 149	Metropolitan Securities Corporation (Del.), 17 Battery Place, New York, N. Y.:	St. s. Machigonne..... 425
Merchants & Miners Transportation Co. (Md.), 112 South Gay Street, Baltimore, Md.:	St. s. Ackerman Brothers..... 147	St. s. Thomas C. Millard..... 356
St. s. Allegheny..... 5,486	St. s. Victor T. Kelly..... 113	Moore Mill & Lumber Co. (Oreg.), 68 Post Street, San Francisco, Calif.:
St. s. Apollo..... 105	Mexican Petroleum Corporation (Me.), Security Building, Los Angeles, Calif.:	St. s. Alvarado..... 1,094
St. s. Berkshire..... 5,486	St. s. Crudell..... 1,370	St. s. Bandon..... 642
St. s. Chatham..... 5,619	St. s. Fueloil..... 1,370	Morecraft Transportation Corporation (Del.), care Corporation Trust Co. of America, 7 West Tenth Street, Wilmington, Del.:
St. s. Dorchester..... 5,619	Mexican Petroleum Corporation (Me.), 120 Broadway, New York, N. Y.:	Sch. Haverford..... 678
St. s. Essex..... 3,018	St. s. Carteret..... 373	Sch. Hopatcong..... 843
St. s. Fairfax..... 5,619	St. w. Destrehan..... 371	Sch. Pequest..... 843
St. s. Gloucester..... 2,541	St. s. Mexpet..... 237	Sch. Upton..... 843
St. s. Grecian..... 2,827	St. s. No. 201..... 197	Morecraft Transportation Corporation (Del.), 17 Battery Place, New York, N. Y.:
St. s. Howard..... 3,581	St. s. Pan-Am..... 148	Sch. Camden..... 696
St. s. Indian..... 1,955	Meyer, Henry A., 98 Ferry Street, Milwaukee, Wis.:	Sch. Devon..... 724
St. s. Junlah..... 3,405	St. s. Conrad Starke..... 153	Sch. Hatters..... 788
St. s. Kershaw..... 2,741	St. s. W. H. Meyer..... 130	Sch. Indiana..... 1,626
St. s. Nantucker..... 2,599	Miami Steamship Co. (Del.), 17 State Street, New York, N. Y.:	Sch. Kentucky..... 1,575
St. s. Ontario..... 3,099	St. s. City of Seattle..... 1,957	Sch. Musconetcong..... 843
St. s. Perslan..... 2,677	St. s. Van..... 719	Sch. Nay Aug..... 843
St. s. Tuscany..... 2,415	Michigan Limestone & Chemical Co. (Mich.), 723 Dime Bank Building, Detroit, Mich.:	Sch. Oakley C. Curtis..... 2,374
St. s. Upland..... 2,637	St. s. Frederick T. Kellers..... 156	Sch. Occidental..... 1,532
St. s. Vulcan..... 2,696	St. s. Rogers City..... 151	Sch. Ohio..... 1,629
St. s. Wyoming..... 2,680	Midland & Red Bank Steamboat Co. (N. J.), foot Wharf Avenue Red Bank, N. J.:	St. s. Paoli..... 330
St. s. York..... 1,998	St. p. Albertina..... 533	Se. b. Rondout..... 831
Merchants Lighterage Co. (Ill.), 219 East North Water Street, Chicago, Ill.:	St. p. Midland Beach..... 360	Sch. Ruth Martin..... 875
St. s. Commerce..... 280	St. s. Sea Bird..... 489	Sch. Shlekshinny..... 836
St. s. Industry..... 203	Mills, William M., 52 South Street, New York, N. Y.:	Morgan's Louisiana & Texas Railroad & Steamship Co. (La.), Pan American Building, New Orleans, La.:
Merchants Transportation Co. (Wash.), 801 South Stevens Street, Tacoma, Wash.:	St. p. Dolphin..... 491	St. p. Carrier..... 1,097
Ga. s. A. W. Sterrett..... 208	St. p. Myles Standish..... 700	St. s. El Liso..... 200
Ga. s. F. H. Murvin..... 274	St. s. Victor..... 188	St. s. El Vivo..... 199
Ga. s. Senta..... 302	St. p. Warwick..... 681	Morrow Steamship Co. (Ohio), The, B. R. T. Building, Cleveland, Ohio:
Ga. s. V. P. Handy..... 105	Minnesota Atlantic Transit Co. (Del.), care Corporation Guarantee & Trust Co., Ford Building, Wilmington, Del.:	St. s. A. E. R. Schneider..... 6,874
Merco Transportation Co. (Del.), care Park Central Motors, New York, N. Y.:	El. s. Twin Cities..... 1,460	St. s. D. E. Callender..... 3,522
St. s. Transford..... 893	El. s. Twin Ports..... 1,460	St. s. John Anderson..... 3,582
St. s. Transford II..... 1,625	Mississippi River Ferry Co. (Tenn.), Vicksburg, Miss.:	St. s. Thomas Britt..... 4,260
Merrill & Ring Lumber Co. (Wash.), 920 White Building, Seattle, Wash.:	St. p. Chas. J. Miller..... 226	Morris Fisher Co. (Va.), Reedville, Va.:
St. s. Humacoma..... 418	St. w. George W. Miller..... 223	St. s. Dolphin..... 176
St. s. Wallowa..... 225	Missouri Pacific Railroad Co. (Mo.), Railway Exchange Building, St. Louis, Mo.:	St. s. E. J. Tull..... 119
St. s. Wanderer..... 212	St. w. Gillespie..... 165	St. s. Northumberland..... 167
Merritt & Chapman Derrick & Wrecking Co. (W. Va.), 17 Battery Place, New York, N. Y.:	St. w. James Y. Lockwood..... 390	St. s. Potomac..... 145
Sch. F. R. Sharp..... 199	Mobile, Miami & Gulf Steamship Co. (Ala.), 608 First National Bank Building, Mobile, Ala.:	St. s. R. B. Douglas..... 176
Sch. Henry Seymour..... 169	St. s. Lake Benton..... 2,018	St. s. Rappahannock..... 146
Sch. John W. Chittenden..... 235	St. s. Lake Capens..... 2,026	St. s. Virginia..... 145
St. s. Resolute..... 453	St. s. Lake Fairport..... 2,606	St. s. Wilcomie..... 136
Merritt-Chapman & Scott Corporation (Del.), 17 Battery Place, New York, N. Y.:	Mobile Towing & Wrecking Co. (Ala.), River Front, foot Dauphin Street, Mobile, Ala.:	Mount Hope Steamship Co. (Del.), care Corporation Trust Co. of America, Tenth and Market Streets, Wilmington, Del.:
St. s. Champion..... 342	St. s. Buzzard..... 187	Ol. s. Baeol..... 1,696
St. s. Chancellor..... 383	St. s. Echo..... 136	St. s. Mexicano..... 2,265
St. s. Chapman Bros..... 472	St. s. Hulver..... 418	Munson Steamship Line (N. Y.), 67 Wall Street, New York, N. Y.:
St. s. Hustler..... 192	St. s. Nimrod..... 116	St. s. American Legion..... 13,736
St. s. I. J. Merritt..... 794	Monessen Coal & Coke Co. (Pa.), Union Trust Building, Pittsburgh, Pa.:	St. s. Munalres..... 4,620
Ga. s. Lakso..... 326	St. w. Allela..... 245	St. s. Munalbro..... 4,281
St. s. Relief..... 889	St. w. Collier..... 134	St. s. Munamir..... 3,440
Meseck Towing & Transportation Co. (N. J.), Pier 59, North River, New York, N. Y.:	Monticello Steamship Co. (Me.), north of Ferry Building, San Francisco, Calif.:	St. s. Munamir..... 2,594
St. s. Bessie C. Meseck..... 103	St. s. Callstoga..... 2,680	St. s. Munargo..... 6,484
St. s. Currie T. Meseck..... 163	St. s. City of Sacramento..... 3,016	Ga. s. Muncove..... 2,437
St. s. John A. Meseck..... 176		St. s. Mundelta..... 4,746
St. s. Joseph F. Meseck..... 174		St. s. Muniindles..... 4,576
St. s. Margaret I. Meseck..... 170		St. s. Munisla..... 2,220
St. s. Mary E. Meseck..... 103		St. s. Munleon..... 2,606
St. s. Walter L. Meseck..... 124		St. s. Munlsto..... 2,800
St. s. William F. Meseck..... 164		St. s. Munloyal..... 2,674
Metropolitan Coal Co. (Mass.), The, 20 Exchange Place, Boston, Mass.:		Ga. s. Munmotor..... 2,450
Se. b. Amble..... 1,098		St. s. Munorleans..... 4,418
Se. b. Beattie..... 1,117		St. s. Munplaco..... 2,949
		St. s. Munrolo..... 3,378

Munson Steamship Line (N. Y.), 67 Wall Street, New York, N. Y.—Continued.

St. s. Munson	2,948
St. s. Munwood	3,382
St. s. Pan America	13,712
St. s. Southern Cross	13,788
St. s. Walter D. Munson	3,703
St. s. Western World	13,712

The Munson Steamship Line is the corporate name of the owner of each vessel except those marked with an asterisk, each of which is incorporated under its own name.

Murphy, John George, 19 North Ann Street, Mobile, Ala.:

St. s. Annie Murphy	2,606
St. s. Northern Light	2,599
St. s. Rose Murphy	1,991

Mystic Steamship Co. (Mass.), (Trustees), 111 Devonshire Street, Boston, Mass.:

St. s. A. L. Kent	5,849
Sc. b. Alice	639
St. s. Arlington	2,431
Sc. b. Blwabik	1,401
St. s. Charles P. Greenough	293
Sc. b. Edith	516
Sc. b. Emille	1,069
St. s. Edward Peirce	4,387
St. s. Everett	5,065
St. s. Fume	415
St. s. Felix Taussig	5,856
Sc. b. Flora	865
St. s. Glen White	5,438
Sc. b. Irene	1,208
St. s. Lemuel Burrows	7,610
St. s. Lewis K. Thurlow	3,308
St. s. Melrose	5,057
St. s. Murrell	311
St. s. Neptune	117
St. s. Newton	5,001
St. s. Peter H. Crowell	3,101
St. s. Saturn	125
St. s. Sewalls Point	5,431
St. s. Stephen R. Jones	4,387
St. s. Thomas P. Beal	5,818
St. s. Walter D. Noyes	4,387
St. s. William A. McKenney	5,855
St. s. William N. Page	5,438
St. s. Winding Gulf	5,438

Naknet Packing Co. (Calif.), 2 Pine Street, San Francisco, Calif.:

Bk. B. P. Cheney	1,322
St. s. Hyades	3,817
Bk. Paetolus	1,073

Nantasket Beach Steamboat Co. (Mass.), Rowe's Wharf, Boston, Mass.:

St. p. Betty Alden	775
St. p. Mayflower	778
St. p. Mary Chilton	922
St. p. Nantasket	739
St. p. Old Colony	741
St. p. Rose Standish	993

Nashville, Chattanooga & St. Louis Railway Co. (Penn.), 930 Broad Street, Nashville, Tenn.:

St. w. Guntersville	204
St. w. Huntsville	129

Nashville Navigation Co. (Tenn.), 100 Broad Street, Nashville, Tenn.:

St. w. H. G. Hill	302
St. p. Jo Horton Fall	156

Nassau Ship & Drudge Co. (Ind.), 39 South La Salle Street, Chicago, Ill.:

St. s. James B. Eads	2,704
St. s. Nassau	2,098

National Bank of Commerce (U. S. A.) (Trustees), 31 Nassau Street, New York, N. Y.:

St. s. Beaconlight	6,954
St. s. Beaconoll	7,058

National Oil Transport Co. (Me.), Orange, Tex.:

St. s. A. A. Daugherty	3,518
Ca. s. J. F. Penrose	3,379
St. s. P. J. Reilly	3,376
Sch. W. A. Ebsen	3,326

National Steamship Co. (Minn.), Alworth Building, Duluth, Minn.:

St. s. C. W. Watson	3,698
St. s. Frank W. Hart	3,942

National Steamship Co. (Calif.), 620 Market Street, San Francisco, Calif.:

St. s. Brunswick	532
St. s. Noyo	1,419

Nautilus Steamship Corporation (N. Y.), 26 Beaver Street, New York, N. Y.:

St. s. Charles H. Cramp	6,220
St. s. Henry S. Grove	6,220

Navy Yard Route (Wash.), Colman Dock, Seattle, Wash.:

Ca. s. Aloha	195
St. s. Seattle	501
St. p. Tourist	467

Nelson Co. (Calif.), Charles, 230 California Street, San Francisco, Calif.:

St. s. American Star	4,811
Sch. Aurora	1,211
St. s. Buffalo Bridge	3,249
St. s. Cadaretta	2,648
St. s. Caddopeak	2,865
St. s. Castle Town	3,321
Sch. Charles Nelson	688
St. s. Chetopa	3,252
St. s. Daisy Freeman	613
St. s. Doylestown	2,632
St. s. Fort Armstrong	3,249
Sch. Fort Laramie	2,240
St. s. Glymont	2,722
St. s. Jacox	2,648
St. s. Marsodak	3,545
St. s. Mayfair	670
Sch. Minnie A. Calne	880
Bkn. Monitor	2,247
Shp. Monongahela	2,782
Bkn. Monterey	1,854
St. s. Mulkilteo	1,230
St. s. Nome City	939
St. s. Plow City	3,249
St. s. Port Angeles	1,358
St. s. Saginaw	886
St. s. Sturwed	3,249
St. s. Tashmoo	3,249
Sch. Thistle	1,586
Bkn. Thos. P. Emigh	1,040
Sch. William H. Smith	1,957
St. s. Wilmington	990

Nelson, James K. (Calif.), Pier 17, San Francisco, Calif.:

St. s. Cleone	228
St. s. Fort Bragg	912
St. s. San Antonio	785
St. s. San Juan	2,152

Neptune Line (Del.), 1 Broadway, New York, N. Y.:

Sc. b. Binghampton	688
Sc. b. Brooklyn	1,880
St. s. Capt. Savidge	134
Sc. b. E. B. Sutton	1,819
Sc. b. Edgewater	864
Sc. b. Gen. Knox	1,587
Sc. b. Hawthorne	680
Bk. I. F. Chapman	2,155
St. s. Jupiter	539
Sc. b. Luzon	1,358
Sc. b. Marlon	693
St. s. Mercury	150
St. s. Neptune	548
Sc. b. New Jersey	1,347
Sc. b. Old Dominion	1,802
Sc. b. Pittston	466
Sc. b. Riverside	863
St. s. Roger Williams	149
Sc. b. San Joaquin	1,551
Sc. b. Seneca	2,208
Sc. b. Solitaire	1,515
Sc. b. Troy	660
St. s. Warrior	342
Sc. b. West Point	1,215

Nessen Transportation Co. (Mich.), Manistee, Mich.:

St. s. Argo	721
St. s. Wotan	886

Newark Express & Transportation Co. (N. J.), Newark, N. J.:

St. s. Henleite	222
St. s. Kearny	148

Newport & Providence Railway Co. (R. I.), 11 Kay Street, Newport, R. I.:

St. p. Bristol	257
St. s. Sugamore	104

Newtown Creek Towing Co. (N. Y.), 9 Jackson Avenue, Long Island City, N. Y.:

St. s. Russell 17	103
St. s. Russell 18	104

New England Maritime Co. (Me.), 131 State Street, Boston, Mass.:

Sch. A. Ernest Mills	946
Sch. Augusta G. Hilton	1,562
Sch. Bradford E. Jones	1,648
Sch. Doris Hamlin	1,063
Sch. Elizabeth Freeman	1,665
Sch. Ella Pierce Thurlow	1,505
Sch. Frances L. Taussig	1,080
Sch. Freeman	1,070
Sch. Gladys M. Taylor	967
Sch. Herbert L. Rawding	1,219
Sch. Idu S. Dow	1,411
Sch. Josiah B. Chase	1,661
Sch. Lucia P. Dow	998
Sch. M. Vivian Peirce	1,511
Sch. Mary Bradford Peirce	1,133
Sch. Paul E. Thurlow	1,590
Sch. Sally Persis Noyes	1,038
Sch. Velma L. Hamlin	1,091
Sch. Wm. H. Harriman	1,450

New England, New York & Texas Steamship Corporation (Del.), 17 Battery Place, New York, N. Y.:

St. s. Lako Ellithorpe	2,674
St. s. Lake Platonla	2,669
St. s. Lake Galther	2,689
St. s. Lake Inglenook	2,666
St. s. Palatka	1,948

New England, New York & Texas Steamship Corporation (Del.), Keyser Building, Baltimore, Md.:

St. s. Lake Cliddings	2,592
-----------------------	-------

New England Oil Refining Co. (Mass.), Fall River, Mass.:

St. s. Interstate No. 2	131
Ca. s. Plnthis	1,111

New England Oil Steamship Co. (Del.), Du Pont Building, Wilmington, Del.:

St. s. Swiftarrow	8,206
St. s. Swiftagle	8,206
St. s. Swiftlight	8,206
St. s. Swiftscout	8,206
St. s. Swiftsure	8,206
St. s. Swiftwind	8,206

New England Steamship Co. (Conn.), State Street, New London, Conn.:

St. s. City of Lowell	2,975
St. s. Chester W. Chapin	2,868
St. s. Mohawk	2,783
St. s. Mohegan	2,783
St. s. Naugatuck	1,308
St. s. New England	417
St. s. New Hampshire	2,395
St. s. New Haven	2,930
St. s. Pequonnock	2,930
St. s. Pequot	199
St. s. Richard Peck	2,906
St. s. Transfer No. 3	130

New England Steamship Co. (Conn.), Pier 3, Fall River, Mass.:

St. s. Boston	3,626
St. p. City of Brockton	2,771
St. p. City of Taunton	2,881
St. p. Commonwealth	5,980
St. p. Plymouth	3,770
St. p. Priscilla	5,292
St. p. Providence	4,365

New England Steamship Co. (Mass.), Pier 9, New Bedford, Mass.:	New York Canal & Great Lakes Corporation (Del.), 67 Wall Street, New York, N. Y.—Cen.	New York, New Haven & Hart- ford Railroad Co. (Conn.), New Haven, Conn.—Contd.
St. s. Islander..... 1,089	St. s. Greene..... 294	St. s. Transfer No. 8..... 131
St. s. Nobska..... 1,082	St. s. Herkimer..... 294	St. s. Transfer No. 9..... 196
St. p. Uncatena..... 652	St. s. Monroe..... 294	St. s. Transfer No. 10..... 217
New Jersey & Staten Island Ferry Co. (N. J.), Mariners Harbor, N. Y.:	St. s. Montgomery..... 294	St. s. Transfer No. 11..... 248
St. p. Aquihonga..... 290	St. s. Ontario..... 294	St. s. Transfer No. 12..... 249
St. s. Monadnock..... 456	St. s. Orange..... 294	St. s. Transfer No. 14..... 322
New Orleans & South American Steamship Co. (La.), 1111 Queen & Crescent Building, New Orleans, La.:	St. s. Orleans..... 294	St. s. Transfer No. 15..... 322
St. s. Garfield..... 2,718	St. s. Putnam..... 294	St. s. Transfer No. 16..... 268
St. s. Mineola..... 2,488	St. s. Rensselaer..... 294	St. s. Transfer No. 17..... 268
St. s. Santa Tecla..... 2,492	St. s. Rockland..... 294	St. s. Transfer No. 18..... 270
New Orleans Coal & Bisso Towboat Co. (Del.), 123 Walnut Street, New Orleans, La.:	St. s. Saratoga..... 272	St. s. Transfer No. 19..... 270
St. s. A. L. Bisso..... 434	St. s. Schuyler..... 272	St. s. Transfer No. 20..... 267
St. s. Barranca..... 418	St. s. Tompkins..... 272	New York-Ontario Ferries (N. Y.), 1529 Marine Trust Building, Buffalo, N. Y.:
St. s. Captain Bud..... 203	St. s. Ulster..... 272	St. s. Chicora..... 297
Sc. b. Economy..... 1,401	St. s. Washington..... 320	St. p. Jamaica..... 436
St. s. H. C. Cadmus..... 413	St. s. Wayne..... 294	St. p. Newtown..... 337
St. s. J. A. Bisso..... 246	St. s. Westchester..... 294	St. s. Orleans..... 269
St. s. Robert W. Wilmot..... 407	New York Central Railroad Co. (N. Y.), 2 Beaver Street, New York, N. Y.:	St. s. Ossian Bedell..... 296
New Orleans, Texas & Mexico Rail- way Co. (La.), 1101 Whitney Central National Bank Build- ing, New Orleans, La.:	St. s. Albany..... 1,389	New York, Philadelphia & Nor- folk Railroad Co. (Va.), Cape Charles, Va.:
St. p. George H. Walker..... 2,062	St. s. C. M. Depew..... 176	St. s. Cape Charles..... 296
St. p. Willard V. King..... 1,103	St. s. Catskill..... 1,400	St. s. Crisfield..... 236
New St. Louis & Calhoun Packet Co. (Mo.), Foot Pine Street, St. Louis, Mo.:	St. s. New York Central No. 1..... 110	St. s. Delmar..... 294
St. w. Belle of Calhoun..... 283	St. s. New York Central No. 2..... 215	St. s. Maryland..... 1,369
St. p. Illinois..... 168	St. s. New York Central No. 3..... 210	St. s. New York..... 770
New York & Cuba Mail Steamship Co. (Me.), Foot Wall Street, New York, N. Y.:	St. s. New York Central No. 4..... 457	St. s. Norfolk..... 211
St. s. Agwister..... 4,661	St. s. New York Central No. 5..... 410	St. s. Parksley..... 296
St. s. Antilla..... 3,432	St. s. New York Central No. 6..... 453	St. s. Pennsylvania..... 1,352
St. s. Camaguoy..... 3,462	St. s. New York Central No. 7..... 113	St. s. Pocomoke..... 293
St. s. Cauto..... 3,570	St. s. New York Central No. 8..... 144	St. s. Portsmouth..... 214
St. s. Colonia..... 200	St. s. New York Central No. 9..... 210	St. s. Salisbury..... 284
St. s. Guantanamo..... 3,349	St. s. New York Central No. 10..... 175	Ol. s. Wicomico..... 258
St. s. Mexico..... 6,362	St. s. New York Central No. 11..... 110	New York Towing & Transpor- tation Corporation (N. Y.), 17 Battery Place, New York, N. Y.:
St. s. Monterey..... 4,729	St. s. New York Central No. 12..... 103	St. s. Philip J. Kenny..... 154
St. s. Neptuno..... 136	St. s. New York Central No. 13..... 103	St. s. Richard F. Morton..... 153
St. s. Orizaba..... 6,937	St. s. New York Central No. 14..... 556	Nicholson Fish Co. (Me.), Bucks- port, Me.:
St. s. Panuco..... 3,570	St. s. New York Central No. 15..... 267	Sch. Gladiator..... 112
St. s. Siboney..... 6,937	St. s. New York Central No. 16..... 169	Sch. Hazel R. Illnes..... 121
St. s. Yumuri..... 1,835	St. s. New York Central No. 17..... 210	Nicholson-Universal Steamship Co. (Del.), 501 Coe Terminal Building, Detroit, Mich.:
New York & Hastings Steamboat Co. (N. Y.), 25 Broadway, New York, N. Y.:	St. s. New York Central No. 18..... 255	St. s. Fellowcraft..... 2,070
St. s. Knickerbocker..... 310	St. s. New York Central No. 19..... 159	St. s. Penobscot..... 3,943
St. s. Naconen..... 238	St. s. New York Central No. 20..... 159	St. s. Roumania..... 1,837
New York & New Jersey Steamboat Co. (N. J.), Perth Amboy, N. J.:	St. s. New York Central No. 21..... 112	St. s. Sonora..... 3,630
St. s. Fanule..... 292	St. s. New York Central No. 22..... 112	St. s. Sultana..... 3,630
St. s. Fulton..... 158	St. s. New York Central No. 23..... 113	St. s. Thomas Davidson..... 2,483
St. s. Industry..... 442	St. s. New York Central No. 24..... 169	Norfolk & Washington Steamboat Co. (Va.), Seventh Street Wharf, Washington, D. C.:
St. s. Kill Van Kull..... 364	St. s. New York Central No. 25..... 215	St. s. District of Columbia..... 2,128
St. s. Safety..... 134	St. s. New York Central No. 26..... 210	St. s. Northland..... 2,055
St. s. Sagamore..... 142	St. s. New York Central No. 27..... 231	St. s. Southland..... 2,081
St. s. South River..... 162	St. s. New York Central No. 28..... 508	Norfolk, Baltimore & Carolina Line (N. Y.), Clyde Line Pier No. 1, Norfolk, Va.:
New York & Porto Rico Steamship Co. (Me.), 25 Broadway, New York, N. Y.:	St. s. New York Central No. 29..... 281	St. s. Albemarle..... 114
St. s. Carib..... 2,118	St. s. New York Central No. 30..... 235	Ol. s. Dorothy Leigh..... 132
St. s. Choctaw..... 2,086	St. s. New York Central No. 31..... 235	St. s. New Berne..... 194
St. s. Corozal..... 3,109	St. s. New York Central No. 32..... 235	St. s. Washington..... 127
St. s. Isabela..... 3,109	St. s. New York Central No. 33..... 242	Norfolk Lighterage Co. (Va.), foot Commerce Street, Norfolk, Va.:
St. s. Manta..... 2,081	St. s. New York Central No. 34..... 242	St. s. Carl D. Colonna..... 137
St. s. Marlana..... 3,109	St. s. Niagara..... 1,250	St. s. J. Alvah Clark..... 120
St. s. Montoso..... 3,109	St. s. Rochester..... 1,338	Sch. John Hagerty..... 235
St. s. Ozama..... 2,118	St. s. Stoney Point..... 1,391	Norman Co. (La.), M. E., Morgan City, La.:
St. s. Ponce..... 3,506	St. s. Syracuse..... 1,344	St. w. M. E. Norman..... 148
St. s. Porto Rico..... 4,301	St. s. Utica..... 1,351	St. w. N. H. Breaux..... 131
St. s. San Juan..... 3,511	St. s. Weehawken..... 1,402	North River Ferry Co. (N. Y.), 522 Fifth Avenue, New York, N. Y.:
St. s. San Lorenzo..... 6,576	St. s. West Point..... 1,328	St. p. Nyack..... 493
St. s. Sloux..... 2,048	New York Marine Co. (Del.), Pier 13, North River, New York, N. Y.:	St. p. Tarrytown..... 521
New York Canal & Great Lakes Corporation (Del.), 67 Wall Street, New York, N. Y.:	St. s. New York Marine Co. No. 1..... 204	Northern Barge Corporation (Del.), Equitable Building, Wilming- ton, Del.:
St. s. Albany..... 294	St. s. New York Marine Co. No. 2..... 204	St. s. Boston..... 348
St. s. City of New Bern..... 294	St. s. New York Marine Co. No. 3..... 204	St. s. John T. Donohue..... 401
St. s. Clinton..... 294	St. s. New York Marine Co. No. 7..... 106	Sc. b. Maryland..... 811
	St. s. New York Marine Co. No. 8..... 106	
	St. s. New York Marine Co. No. 9..... 106	
	St. s. New York Marine Co. No. 10..... 106	
	St. s. New York Marine Co. No. 11..... 106	
	New York, New Haven & Hart- ford Railroad Co. (Conn.), New Haven, Conn.:	
	St. s. Transfer No. 6..... 142	
	St. s. Transfer No. 7..... 129	

Northern Bargo Corporation (Del.), Equitable Building, Wilmington, Del.—Continued.	
St. s. Norfolk.....	343
Se. b. Northern No. 12.....	970
Se. b. Northern No. 14.....	971
Se. b. Northern No. 17.....	961
Se. b. Northern No. 18.....	1,047
Se. b. Northern No. 29.....	1,267
Se. b. Northern No. 30.....	1,264
Se. b. Northern No. 31.....	1,083
Northern Fisheries (Wash.), 141 Clay Street, San Francisco, Calif.:	
Bkn. City of Sydney.....	2,903
St. s. Costa Rica.....	1,783
St. s. Glacier.....	4,043
Bkn. Kate G. Pedersen.....	2,269
Bk. McLaurin.....	1,374
Northern Whaling & Trading Co. (N. Y.), Oakland, Calif.:	
Ga. s. Hanuk.....	281
Ga. s. Patterson.....	580
Northwestern Pacific Railroad Co. (Calif.), 74 Pine Street, San Francisco, Calif.:	
St. p. Cazadero.....	1,682
St. p. Eureka.....	2,420
Ga. s. Marlin.....	101
El. s. Mendocino.....	2,467
El. s. Redwood Empire.....	2,470
St. p. Sausalito.....	1,766
St. p. Tamalpais.....	1,631
O'Boyle, Joseph F., 15 Moore Street, New York, N. Y.:	
Ol. s. Isonzo.....	1,169
Se. b. Molfetta.....	2,462
Se. b. Northern No. 32.....	1,476
Se. b. Northern No. 30.....	1,488
St. s. Seal.....	474
O'Brien Bros. Towing Co. (N. Y.), 233 Broadway, New York, N. Y.:	
St. s. Joseph J. O'Brien.....	306
St. s. O'Brien.....	426
St. s. O'Brien Brothers.....	108
O'Brien, Joseph F., 201 West River Street, Savannah, Ga.:	
St. s. Commander.....	160
Sch. Rosalle Hull.....	826
Sch. Sally Wren.....	863
Oceanic Steamship Co. (Calif.), 215 Market Street, San Francisco, Calif.:	
St. s. Sierra.....	6,076
St. s. Sonoma.....	6,279
St. s. Ventura.....	6,282
Ocean Steamship Co. (Ga.), Pier 52, North River, New York, N. Y.:	
St. s. Charles H. Markham.....	108
St. s. General G. M. Sorrel.....	169
Ocean Steamship Co. (Ga.), Ocean Steamship Co. Terminals, Savannah, Ga.:	
St. s. City of Albany.....	2,674
St. s. City of Atlanta.....	5,433
St. s. City of Birmingham.....	5,861
St. s. City of Chattanooga.....	5,861
St. s. City of Columbus.....	5,433
St. s. City of Montgomery.....	5,424
St. s. City of Rome.....	3,648
St. s. City of Savannah.....	5,654
St. s. City of St. Louis.....	5,425
Ocean Transport Co. (Del.), 16 California Street, San Francisco, Calif.:	
St. s. Pacific Fir.....	5,645
St. s. Pacific Pine.....	5,652
St. s. Pacific Spruce.....	5,645
Ocean Trawling Co. (Mass.), 32 Fish Pier, Boston, Mass.:	
St. s. Alden A. Mills.....	346
St. s. Louis M. Winslow.....	346
O'Hara Bros. Co. (Mass.), 22 New Fish Pier, South Boston, Mass.:	
Ga. s. Gossoon.....	145
Ga. s. Lark.....	148
Ga. s. Mary E. O'Hara.....	108
Ga. s. Morning Star.....	120
Ga. s. Shamrock.....	148

Oil Transport Co. (Del.), 1600 Continental Building, Baltimore, Md.:	
St. s. Cecil County.....	7,641
St. s. Hampton Roads.....	7,529
St. s. Tuxpanoll.....	7,245
St. s. Clement Smith.....	7,506
Olsen Water & Towing Co. (N. Y.), 59 Pearl Street, New York, N. Y.:	
St. s. Arles.....	114
St. s. Revere.....	153
Olson & Co. (Calif.), Oliver J., 1 Drumm Street, San Francisco, Calif.:	
St. s. Florence Olson.....	1,437
St. s. George L. Olson.....	1,428
St. s. Whitney Olson.....	1,558
Olympia Towing Corporation (N. Y.), 44 Whitehall Street, New York, N. Y.:	
St. s. Olympia.....	116
St. s. William Simmons.....	133
Oregon-Washington Railroad & Navigation Co. (Oreg.), 632 Pittock Building, Portland, Oreg.:	
St. w. Lewiston.....	581
St. s. Nahcotta.....	149
Oriental Navigation Co. (Del.), 17 Battery Place, New York, N. Y.:	
St. s. Oran.....	5,866
St. s. Orient.....	4,991
St. s. Orinoco.....	4,994
St. s. Oriole.....	5,866
St. s. Orifant.....	1,362
St. s. Orleans.....	6,216
St. s. Ormes.....	1,362
Otto Marmet Coal & Mining Co. (W. Va.), Charleston, W. Va.:	
St. w. Otto Marmet.....	278
St. w. Sallie Marmet.....	120
Pacific American Fisheries (Me.), Ketchikan, Alaska:	
Ga. s. Minnahaba.....	150
St. s. Modoc.....	119
Pacific Argentine Brazil Line (Del.), 215 Market Street, San Francisco, Calif.:	
St. s. Hollywood.....	5,613
St. s. West Cactus.....	5,579
St. s. West Camargo.....	5,822
St. s. West Mahwah.....	5,603
St. s. West Nilus.....	5,549
St. s. West Notus.....	5,652
Pacific Coast Cod Fish Co. (Wash.), Pier 1, Seattle, Wash.:	
Sch. C. A. Thayer.....	452
Sch. Charles R. Wilson.....	345
Sch. John A.....	282
Pacific Freighters Co. (Calif.), 310 California Street, San Francisco, Calif.:	
Bkn. Alicia Haviside.....	2,265
Bkn. Katherine MacKall.....	2,262
Bkn. Phyllis Comyn.....	2,266
Bkn. Russell Haviside.....	2,263
Pacific Motorship Co. (Me.), 1519 Railroad Avenue, South, Seattle, Wash.:	
Ga. s. Boobyalla.....	3,099
Ga. s. Cethana.....	2,341
Ga. s. Challamba.....	2,400
Ga. s. Cuiburra.....	2,353
Pacific Spruce Corporation (Del.), Toledo, Oreg.:	
St. s. C. D. Johnson III.....	1,985
St. s. Robert Johnson.....	2,010
Pacific States Lumber Co. (Del.), 351 California Street, San Francisco, Calif.:	
St. s. Coos Bay.....	5,149
St. s. F. A. Warner.....	2,333
St. s. Johanna Smith.....	1,921
Pacific Steamship Co. (Me.), 1519 Railroad Avenue, South, Seattle, Wash.:	
St. s. Admiral Evans.....	2,140
St. s. Admiral Farragut.....	2,141
Ga. s. Admiral Peary.....	1,951
St. s. Admiral Schley.....	2,104

Pacific Steamship Co. (Me.), 1519 Railroad Avenue, South Seattle, Wash.—Continued.	
St. s. Admiral Sebree.....	2,446
St. s. Curacao.....	1,548
Ga. s. Daynlite.....	1,976
Ga. s. Daylite.....	1,976
St. s. Dorothy Alexander.....	5,453
St. s. Emma Alexander.....	7,793
St. s. H. F. Alexander.....	8,357
Ga. s. Sunlite.....	1,976
Pacific Steamship Co. (Me.), Arthur Rust Building, Tacoma, Wash.:	
St. s. Admiral Dewey.....	2,104
St. s. Admiral Fiske.....	2,432
St. s. Admiral Rodman.....	1,101
St. s. Admiral Rogers.....	2,277
St. s. Admiral Watson.....	2,009
St. s. Queen.....	2,727
St. s. Warrior.....	122
Packard Dredging Co. (N. J.), J. S., 1004 Turks Head Building, Providence, R. I.:	
Se. b. Cohocton.....	671
St. s. Old Colony.....	125
St. s. Winthrop.....	352
Paisley Steamship Co. (Ohio), Union Trust Building, Cleveland, Ohio:	
St. s. Central West.....	3,400
St. s. Cletus Schneider.....	3,528
St. s. Panay.....	3,811
St. s. Robert J. Paisley.....	3,762
Panama Mail Steamship Co. (Del.), 2 Pine Street, San Francisco, Calif.:	
St. s. Colombia.....	5,043
St. s. Corinto.....	1,973
St. s. Ecuador.....	5,544
St. s. Venezuela.....	5,641
Panama Railroad Co. (N. Y.), 24 State Street, New York, N. Y.:	
St. s. Ancon.....	9,640
St. s. Buenaventura.....	2,609
St. s. Cristobal.....	9,004
St. s. Guayaquil.....	2,592
Pan-American Petroleum & Transport Co. (Del.), 714 West Tenth Street, Los Angeles, Calif.:	
St. s. C. A. Canfield.....	6,150
St. s. Cerro-Azul.....	8,870
St. s. Cerro-Ebano.....	8,880
St. s. Charles E. Harwood.....	2,990
St. s. Comet.....	2,486
St. s. Crampton Anderson.....	6,998
St. s. Dean Emery.....	6,664
St. s. Edward L. Doheny.....	5,871
St. s. Elsha Walker.....	7,252
St. s. F. H. Wickett.....	7,753
St. s. Franklin K. Lane.....	6,998
St. s. Frederic Ewing.....	6,773
St. s. Frederick R. Kellogg.....	7,127
St. s. George G. Henry.....	6,205
St. s. George W. Barnes.....	6,531
St. s. Harold Walker.....	6,353
St. s. Herbert G. Wylie.....	4,292
St. s. I. C. White.....	7,013
St. s. J. M. Danzinger.....	6,093
St. s. J. Oswald Boyd.....	1,806
St. s. Norman Bridge.....	4,323
St. s. Paul H. Harwood.....	6,520
St. s. Oscar D. Bennett.....	4,710
St. s. R. W. Stewart.....	7,530
St. s. S. M. Spalding.....	7,175
St. s. W. L. Steed.....	6,341
St. s. William Green.....	6,353
St. s. William H. Doheny.....	6,994
St. s. William H. Donner.....	6,311
Paramino, Frank, 1 Drumm Street, San Francisco, Calif.:	
St. s. Dorothy Wintermute.....	2,010
St. s. Lake Frances.....	2,010
Patton-Tully Transportation Co. (Tenn.), foot Keel Avenue, Memphis, Tenn.:	
St. w. Dan Quinn.....	166
St. w. Eugenia Tully.....	138
St. w. Yocona.....	349

Paul & Co., C. C., Stewart Building, Baltimore, Md.:		Pero Marquette Railway Co. (Mich.), Ludington, Mich.:		Pittsburgh Coal Co. (Pa.), 1730 Straus Building, Pittsburgh, Pa.:	
Sch. Albert F. Paul.....	735	St. s. Pero Marquette 14.....	2,531	St. w. Beacon.....	204
Sch. Chas. G. Joyce.....	122	St. s. Pero Marquette 15.....	2,443	St. w. Crusler.....	237
Sch. Edward R. Baird, jr.....	270	St. s. Pero Marquette 17.....	2,775	St. w. Ranger.....	198
Sch. Edwin and Maud.....	208	St. s. Pero Marquette 18.....	2,777	Pittsburgh Steamship Co. (W. Va.), Wolvin Building, 229 West First Street, Duluth, Minn.:	
Sch. Jennie D. Bell.....	194	St. s. Pero Marquette 19.....	2,626	St. s. A. F. Harvey.....	8,222
Sch. John L. Martino.....	257	St. s. Pero Marquette 20.....	2,626	St. s. A. H. Ferbert.....	4,111
Sch. L. E. Williams.....	100	St. s. Pero Marquette 21.....	2,992	St. s. Alexander McDougall.....	3,672
Sch. Levin J. Marvel.....	183	St. s. Pero Marquette 22.....	2,985	St. b. Alfred Krupp.....	2,954
Sch. Lucie Wheatley.....	180	Pero Marquette Line Steamers (Mich.), Manistee, Mich.:		St. s. Alva C. Dinkey.....	7,514
Sch. Lydia Middleton.....	197	St. s. Nevada.....	2,097	St. s. August Ziesing.....	8,271
Sch. Ruth Decker.....	122	St. s. Pero Marquette 8.....	691	St. b. Bryn Mawr.....	3,854
Sch. Walter.....	100	St. s. Virginia.....	1,075	St. s. Clarence A. Black.....	4,150
Sch. William Luthleum.....	156	Petaluma & Santa Rosa Railroad Co. (Calif.), Pier 9, San Francisco, Calif.:		St. s. Corallu.....	4,340
Sch. William T. Parker.....	178	St. w. Gold.....	317	St. s. Cornell.....	4,449
Peekskill & New York Day Line (N. Y.), Peekskill, N. Y.:		St. w. Petaluma.....	448	St. s. Crescent City.....	4,112
St. s. Funtle Woodall.....	167	Petroleum Navigation Co. (Tex.), 1307 Petroleum Building, Houston, Tex.:		St. s. D. G. Kern.....	7,750
St. s. Springfield.....	287	St. s. Federal.....	2,881	St. s. D. M. Clemson.....	7,728
Pendleton Bros. (Mo.), 15 Moore Street, New York, N. Y.:		St. s. Pappoose.....	6,177	St. s. Douglas Houghton.....	5,332
Sch. Alice L. Pendleton.....	1,394	St. s. Republique.....	5,056	St. s. E. C. Collins.....	4,132
Sch. Brina P. Pendleton.....	1,513	Peterson, Henry C. (Calif.), Pier 14, San Francisco, Calif.:		St. s. Elbert H. Gary.....	6,331
Sch. Dunham Wheeler.....	1,926	St. s. Tintoosh.....	277	St. s. Eugene J. Buffington.....	7,523
Sch. Virginia Pendleton.....	1,547	St. s. Wyndda.....	132	St. s. Eugene W. Pargny.....	7,724
Pendleton, Fields S., Estate of, 15 Moore Street, New York, N. Y.:		Philadelphia & Camden Ferry Co. (N. J.), Broad Street Station, Philadelphia, Pa.:		St. s. Francis E. House.....	7,769
Sch. City of Portland.....	1,833	St. p. Beverly.....	439	St. s. Frank Rockefeller.....	2,646
Sch. Gifford D. Pendleton.....	1,611	St. s. Bridgeon.....	774	St. s. Frontier.....	4,421
Bkn. Marsala.....	2,422	St. s. Camden.....	757	St. s. General Orlando M. Poe.....	4,835
Peninsular & Occidental Steamship Co. (Conn.), 42 Church Street, New Haven, Conn.:		St. s. Haddontield.....	796	St. s. George Stephenson.....	3,884
St. s. Cuba.....	2,472	St. s. Hammonton.....	764	St. s. George F. Baker.....	7,210
St. s. Governor Cobb.....	2,522	St. s. Millville.....	796	St. s. George G. Crawford.....	7,971
St. s. Miami.....	1,741	St. w. Salem.....	774	St. b. George H. Corliss.....	2,886
Peninsular Terminal Co. (Fla.), Lincoln Road, Miami Beach, Fla.:		St. s. Wildwood.....	809	St. s. George W. Perkins.....	6,406
Ch. s. Dan Hardie.....	250	Philadelphia & Norfolk Steamship Co. (Del.), Tenth and Market Streets, Wilmington, Del.:		St. s. Harvard.....	4,565
Ch. s. J. N. Lummus.....	207	St. s. Delaware River.....	2,606	St. s. Henry Phipps.....	7,240
Ch. s. John S. Collins.....	265	St. s. Elizabeth River.....	2,592	St. s. Henry C. Fricke.....	6,490
Ch. s. Shadow K.....	311	St. s. Hampton Roads.....	2,689	St. s. Henry H. Rogers.....	7,053
Pennsylvania Railroad Co. (Pa.), Pier D, Jersey City, N. J.:		St. s. James River.....	2,609	St. s. Homer D. Williams.....	7,742
St. s. Belvidere.....	106	Philadelphia Packet Line (N. J.), Bourse Building, Philadelphia, Pa.:		St. s. Howard L. Shaw.....	4,241
St. s. Brinton.....	103	Ol. s. Eekmull.....	426	St. s. Isaac L. Elwood.....	5,143
St. s. Chicago.....	766	Se. b. Oak Hill.....	910	St. s. J. P. Morgan, jr.....	7,521
St. s. Cincinnati.....	727	Pillsbury & Curtis (Calif.), 351 California Street, San Francisco, Calif.:		St. s. J. Pierpont Morgan.....	7,161
St. s. Despatch.....	127	St. s. Coquina.....	2,140	Sch. James Nasmyth.....	3,010
St. s. Harrisburg.....	225	St. s. Corrales.....	2,146	St. s. James Watt.....	3,807
St. s. Johnstown.....	225	St. s. Corsicana.....	2,059	St. s. James A. Farrell.....	7,705
St. s. Lancaster.....	223	Pioneer Steamship Co. (Ohio), Rockefeller Building, Cleveland, Ohio.:		St. s. James B. Nelson.....	2,234
St. s. Mercer.....	150	St. s. A. A. Augustus.....	6,390	St. s. James J. Hill.....	5,255
St. s. Newark.....	749	St. s. Amazon.....	3,002	Sch. John Fritz.....	4,152
St. s. New Brunswick.....	782	St. s. Charles L. Hutchinson.....	7,215	Sch. John A. Roebling.....	4,152
St. s. Overbrook.....	170	St. s. Chippewa.....	2,309	St. s. John H. McLean.....	4,056
St. s. P. R. R. No. 5.....	186	St. s. David P. Thompson.....	7,612	St. s. John W. Gates.....	5,199
St. s. P. R. R. No. 6.....	191	St. s. Frank Billings.....	5,494	St. s. Joshua A. Hatfield.....	7,940
St. s. P. R. R. No. 7.....	223	St. s. G. A. Tomlinson.....	6,361	St. s. MacGillivray Shiras.....	4,077
St. s. P. R. R. No. 9.....	223	St. s. J. J. Sullivan.....	7,077	St. b. Magna.....	2,886
St. s. P. R. R. No. 10.....	186	St. s. James E. Ferris.....	5,494	St. b. Main.....	3,550
St. s. P. R. R. No. 11.....	177	St. s. James P. Walsh.....	5,326	St. s. Mallotou.....	4,584
St. s. P. R. R. No. 12.....	191	St. s. John Stanton.....	6,120	St. b. Manda.....	3,256
St. s. P. R. R. No. 14.....	186	St. s. John S. Mantel.....	5,494	St. b. Manila.....	4,683
Ch. s. P. R. R. No. 18.....	186	St. s. Joseph G. Butler, jr.....	6,588	St. s. Marleopa.....	3,979
Ch. s. P. R. R. No. 20.....	186	St. s. Martin Mullen.....	4,063	St. s. Mariposa.....	2,898
St. s. P. R. R. No. 27.....	191	St. s. Phillip D. Block.....	7,931	St. s. Martiana.....	2,914
St. s. P. R. R. No. 32.....	201	St. s. Price McKinney.....	4,671	St. b. Marsala.....	4,346
St. s. P. R. R. No. 34.....	177	St. s. S. B. Coolidge.....	3,695	St. b. Martha.....	2,815
St. s. P. R. R. No. 35.....	375	St. s. W. D. Caverly, jr.....	3,851	St. s. Mataafa.....	4,319
St. s. P. R. R. No. 151.....	323	St. s. W. H. McGean.....	6,014	St. s. Maunaloa.....	4,322
St. s. P. R. R. No. 153.....	547	St. s. William A. Palma.....	5,708	St. s. Norman B. Ream.....	7,053
St. s. P. R. R. No. 154.....	549	Pittsburgh Coal Co. (Ohio), 542 Rockefeller Building, Cleveland, Ohio.:		St. s. Pentecost Mitchell.....	4,044
St. s. P. R. R. No. 155.....	584	St. s. Black Diamond.....	619	St. s. Percival Roberts, jr.....	7,593
St. s. P. R. R. No. 156.....	584	St. s. Pittsburgh.....	1,270	St. s. Peter A. B. Widener.....	7,053
St. s. Palmyra.....	110	St. s. William G. Perry.....	610	St. s. Princeton.....	4,473
St. s. Philadelphia.....	826			St. s. Queen City.....	3,785
St. s. Pittsburgh.....	764			St. s. R. R. Richardson.....	4,046
St. s. Radnor.....	122			St. s. Rensselaer.....	4,472
St. s. St. Louis.....	779			St. s. Richard Trimble.....	7,607
St. s. Washington.....	739			St. s. Richard V. Lindabury.....	7,940
St. s. Wilmington.....	225			St. s. Robert Fulton.....	3,801
Pennsylvania Railroad Co. (Pa.), Broad Street Station, Philadelphia, Pa.:				St. s. Robert W. E. Bunsen.....	4,473
St. s. P. R. R. No. 1.....	109			St. s. Samuel F. B. Morse.....	4,477
St. s. P. R. R. No. 4.....	121			Sch. Sidney G. Thomas.....	3,200

Pittsburgh Steamship Co. (W. Va.), Wolvin Building, 220 West First Street, Duluth, Minn.— Continued.	Pringle Barge Line Co. (Ohio), 610 Rockefeller Building, Cleve- land, Ohio:	Reading Co. (Pa.), Reading Termi- nal, Philadelphia, Pa.—Con.
St. s. William Edenborn..... 5,910	St. s. Barkhamstead..... 437	So. b. Belmont..... 969
St. s. William A. McGonagle..... 7,811	Sch. Constitution..... 3,832	St. s. Bern..... 224
St. s. William B. Dickson..... 7,568	St. s. Guardian..... 492	So. b. Cacaocong..... 721
St. s. William B. Schiller..... 7,521	Sch. Maida..... 3,474	St. s. Cape May..... 1,028
St. s. William E. Corey..... 6,363	Sch. Sagamore..... 3,250	St. s. Carlisle..... 644
St. s. William J. Filbert..... 7,962	Producers Steamship Co. (Ohio), Leader-News Building, Cleve- land, Ohio:	St. s. Catawissa..... 558
St. s. William J. Olcott..... 7,568	St. s. Carmi A. Thompson..... 7,038	St. s. Chelsea..... 1,028
St. s. William P. Palmer..... 7,602	St. s. Louis W. Hill..... 7,038	St. s. Cheltenham..... 113
St. s. William R. Linn..... 3,878	St. s. William A. Amberg..... 7,031	So. b. Cloona..... 956
Planet Steamship Corporation (Mo.), 39 Cortlandt Street, New York, N. Y.:	Providence, Fall River & Newport Steamboat Co. (R. I.), 136 Dyer Street, Providence, R. I.:	So. b. Coccalco..... 956
St. s. Centaurus..... 5,550	St. s. Moniegan..... 387	So. b. Cohansey..... 807
St. s. Chlnca..... 6,348	St. s. Mount Hope..... 880	So. b. Conewago..... 956
St. s. Cirelnus..... 5,567	St. s. Pomham..... 161	So. b. Cumru..... 1,780
St. s. Clausous..... 5,549	Providence Steamboat Co. (R. I.), Crory Street, Providence, R. I.:	So. b. Enterprise..... 901
St. s. Corvus..... 5,551	St. s. Gaspee..... 113	So. b. Exeter..... 1,780
St. s. Eurana..... 5,688	St. s. Mauraia..... 169	St. s. Gedney..... 728
St. s. Santa Cecilia..... 6,263	Puget Sound Freight Lines (Wash.), Pier 3, Seattle, Wash.:	St. s. Germantown..... 619
Pocohontas Steamship Co. (Del.), Du Pont Building, Tenth and Market Streets, Wilmington, Del.:	Ga. s. Capitol..... 148	St. s. Gettysburg..... 557
St. s. Bylavl..... 3,280	St. w. S. G. Simpson..... 267	St. s. Glensido..... 974
St. s. Freeman..... 3,350	Puget Sound Navigation Co. (Nev.), Coleman Dock, 32, Seattle, Wash.:	St. s. Gwynedd..... 115
St. s. Isaac T. Mann..... 5,266	St. s. Chippewa..... 776	St. s. Haddon Heights..... 773
St. s. Jonancy..... 3,289	St. s. City of Angeles..... 442	So. b. Herndon..... 1,763
St. s. Oakey L. Alexander..... 5,284	St. s. City of Bremerton..... 510	St. s. International..... 400
Pontin Boat Corporation (Del.), 90 West Street, New York, N. Y.:	St. s. Comanche..... 686	So. b. Kimberlon..... 955
St. s. Baltic..... 134	St. s. Indianapolis..... 765	So. b. Langhorne..... 955
St. s. Florence..... 110	St. s. Kulshan..... 920	So. b. Leesport..... 963
St. s. Nellie..... 141	St. s. Morning Star..... 263	St. s. Lenape..... 637
St. s. Pontin Brothers..... 215	Ga. s. Mount Vernon..... 168	So. b. Macungie..... 950
Port Huron & Sarnia Ferry Co. (Mich.), Quay Street, Port Huron, Mich.:	St. s. Olympic..... 1,303	So. b. Manatawny..... 721
St. s. Ariel..... 168	St. s. Potlatch..... 575	So. b. Manholm..... 955
St. s. City of Port Huron..... 183	Ga. s. Puget..... 471	So. b. Marlon..... 954
St. s. City of Sarnia..... 186	St. s. Sol Duc..... 1,085	So. b. Mingo..... 954
St. s. Lawrence..... 134	St. s. Tacoma..... 836	So. b. Molino..... 954
Port of Portland Commission (Oreg.), Portland, Oreg.:	St. s. Wabaleale..... 342	So. b. Moselem..... 963
St. s. John McCracken..... 122	St. s. Washington..... 435	So. b. Neshaminy..... 721
St. w. Portland..... 801	Pure Oil Barge Co. (Del.), Widener Building, Philadelphia, Pa.:	St. s. Ocean City..... 1,028
Port Richmond & Bergen Point Ferry Co. (N. Y.), 80 Park Place, Newark, N. J.:	So. b. Pure Oil Company No. 3..... 754	So. b. Octoraro..... 807
St. p. Bayonne City..... 414	Ol. s. Pure Oil Co. No. 5..... 223	St. s. Ogontz..... 113
St. p. Englewood..... 484	Pure Oil Steamship Co. (Del.), Chamber of Commerce Build- ing, Baltimore, Md.:	So. b. Oley..... 1,780
Portland California Steamship Co. (Calif.), 311 California Street, San Francisco, Calif.:	St. s. W. E. Hutton..... 7,076	So. b. Ontelaunee..... 739
St. s. Admiral Benson..... 3,049	St. s. W. F. Burdell..... 7,044	St. s. Patience..... 292
St. s. Admiral Peoples..... 3,133	St. s. W. W. Mills..... 6,816	So. b. Paxtang..... 954
Portland Trawling Co. (Me.), 186 Middle Street, Portland, Me.:	Putnam Lumber Co. (Fla.), Box 130, Jacksonville, Fla.:	St. s. Pencoyd..... 119
St. s. Fisher..... 346	Sch. Bainbridge..... 566	St. s. Penilyn..... 137
St. s. Petrel..... 292	Sch. J. W. Olise..... 845	So. b. Pennington..... 967
St. s. Sea Gull..... 299	Ramsdell, Estate of Homer, New- burgh, N. Y.:	So. b. Pennypack..... 739
St. s. Selner..... 346	St. p. City of Newburgh..... 418	St. s. Philadelphia..... 1,028
Porto Rico Mercantile Co. (W. Va.), Ochoa Building, San Juan, P. R.:	St. s. Dutchess..... 596	So. b. Pickering..... 739
So. b. Elizabeth..... 228	St. s. Orange..... 596	So. b. Pocopson..... 721
St. s. Pittira..... 258	Red Ash Towing Line (Del.), 11 Moore Street, New York, N. Y.:	So. b. Pottstown..... 974
Potter, L. D., Colonial Apartments, Wilmington, N. C.:	St. s. Red Ash..... 117	So. b. Preston..... 855
St. s. City of Southport..... 119	St. s. Red Ash No. 2..... 142	So. b. Robesonla..... 955
St. s. L. D. Potter..... 258	Red Salmon Canning Co. (Calif.), 2 Pine Street, San Francisco, Calif.:	So. b. Salem..... 801
Poughkeepsie & Highland Ferry Co. (N. Y.), 47 Carroll Street, Poughkeepsie, N. Y.:	Bk. Hecla..... 1,520	So. b. Saucon..... 955
St. s. Brinkerhoff..... 317	St. s. Lehua..... 170	So. b. Spring..... 1,780
St. p. Gov. Winthrop..... 485	Ga. s. Margaret..... 432	St. s. Swatara..... 625
Ga. s. Poughkeepsie..... 574	Ga. s. Mount Baker..... 2,904	So. b. Tamanend..... 721
Presque Isle Transportation Co. (Ohio), Union Trust Building, Cleveland, Ohio:	Bk. St. Katharine..... 1,201	St. s. Tamaqua..... 564
St. s. Angeline..... 4,690	Red Star Towing & Transportation Co. (W. Va.), 17 Battery Place, New York, N. Y.:	So. b. Temple..... 963
St. s. Peter White..... 6,181	St. s. Hempstead..... 128	So. b. Tloga..... 1,012
St. s. Presque Isle..... 4,578	St. s. Norwalk..... 110	So. b. Tohickon..... 739
	Reading Co. (Pa.), Reading Termi- nal, Philadelphia, Pa.:	So. b. Trenton..... 1,013
	St. s. Ashbourne..... 115	So. b. Tuckahoe..... 792
	So. b. Barry..... 904	So. b. Tulpehocken..... 721
		St. s. Valley Forge..... 558
		St. s. Vantnor..... 773
		So. b. Wiconisco..... 956
		St. s. Wyomissing..... 222
		So. b. Yardley..... 558
		Reedville Oil & Guano Co. (Va.), Reedville, Va.:
		St. s. David K. Phillips..... 116
		St. s. John Twohy Brusstar..... 107
		Roid, Wm. C., Java and Provost Streets, Brooklyn, N. Y.:
		Sch. Abbie C. Stubbs..... 345
		Sch. Charles C. Lister..... 280
		Sch. Jean..... 971
		Reiss Steamship Co. (Del.), Sho- boygan, Wis.:
		St. s. A. M. Byers..... 6,364
		St. s. Alex B. Uhrig..... 3,257
		St. s. Clemens A. Reiss..... 4,378
		St. s. J. L. Reiss..... 5,398
		St. s. John P. Reiss..... 6,432

Reiss Steamship Co. (Del.), Sheboygan, Wis.—Continued.	Rogers, George D., 110 State Street, Boston, Mass.:	San Diego & Coronado Ferry Co. (Calif.), San Diego, Calif.:
St. s. Lynford E. Geor..... 4,510	Sch. Albert H. Willis..... 567	St. p. Morena..... 381
St. s. Peter Reiss..... 5,923	Sch. Frank A. Morey..... 574	St. p. Ramona..... 417
St. s. Richard J. Reiss..... 4,503	Sch. James E. Coburn..... 987	Santa Ana Steamship Co. (Wash.), 774 Dexter Horton Building, Seattle, Wash.:
St. s. William A. Reiss..... 4,498	Sch. James M. W. Hall..... 572	St. s. Santa Ana..... 1,203
St. s. William K. Field..... 8,195	Sch. Luther Little..... 1,234	St. s. W. M. Tupper..... 1,852
Richfield Oil Co. (Calif.), 215 West Seventh Street, Los Angeles, Calif.:	Sch. William E. Litchfield..... 542	Saugerties & New York Steamboat Co. (N. Y.), The, Saugerties, N. Y.:
St. s. Kokoskeo..... 5,124	Rolph Navigation & Coal Co. (Calif.), 60 California Street, San Francisco, Calif.:	St. p. Ida..... 765
St. s. Richfield..... 2,366	St. s. Annette Rolph..... 2,361	St. p. Robert A. Snyder..... 780
El. s. Richlube..... 609	Shp. Annie M. Reid..... 2,165	Savannah-New York Transportation Co. (Del.), 29 Broadway, New York, N. Y.:
So. b. Rloco No. 1..... 2,452	Bkn. Annie M. Rolph..... 1,393	So. b. Altamaha..... 944
Richmond & San Rafael Ferry & Transportation Co. (Calif.), Sixteenth Street Wharf, San Francisco, Calif.:	Bkn. Edward May..... 885	So. b. Beaufort..... 944
St. p. Charles Van Damme..... 789	Bkn. George U. Hind..... 1,389	So. b. Belfast..... 944
St. p. City of Richmond..... 408	St. s. Georgia Rolph..... 2,354	So. b. Chehaw..... 944
St. p. City of San Rafael..... 484	St. s. Gleaner..... 123	So. b. Darlen..... 944
Richmond Lighterage Co. (N. Y.), 78 Broad Street, New York, N. Y.:	Shp. Golden Gate..... 2,332	So. b. Satilla..... 944
St. s. Myra Frances..... 200	Shp. Golden Shore..... 699	So. b. Savannah..... 944
St. s. Rudolph Brothers..... 123	Bkn. Hesperian..... 1,385	So. b. Valo Royal..... 944
St. s. Walter Franks..... 143	Shp. James Rolph..... 2,108	St. s. W. B. Keene..... 396
St. s. Wauwatosa..... 162	Bkn. Rolph..... 1,380	Schlosser, Winaud, 242 South Water Street, Milwaukee, Wis.:
Richardson, H. A., 320 Market Street, San Francisco, Calif.:	St. s. Storm King..... 445	Sch. City of Grand Haven..... 200
St. s. Unimak..... 258	Ross, James A., 201 Devonshire Street, Boston, Mass.:	Sch. Our Son..... 720
St. s. Vanguard..... 358	St. s. Albatross..... 691	Schudt, Charles, 2514 Cortelyou Road, Brooklyn, N. Y.:
River Excursion Co. (Del.), Foot Main Street, Cincinnati, Ohio:	St. s. Zizania..... 439	St. s. Brant..... 414
St. w. America..... 836	Royal Route Co. (La.), Vicksburg, Miss.:	St. s. Coot..... 409
St. p. Princess..... 335	St. w. David Swain..... 140	St. s. Curlew..... 408
Riverside & Fort Lee Ferry Co. (N. Y.), Edgewater, N. J.:	St. w. Ohio..... 170	St. s. Heron..... 411
St. s. Edgewater..... 687	On. s. Olie K. Wilds..... 244	St. s. Kingfisher..... 414
St. s. Fort Lee..... 923	Rutland-Lake Michigan Transit Co. (Del.), 208 South La Salle Street, Chicago, Ill.:	St. s. Loon..... 409
St. s. Leonia..... 604	St. s. Back Bay..... 2,382	St. s. Osprey..... 409
St. s. Paterson..... 579	St. s. Bennington..... 2,029	St. s. Penguin..... 377
Robin Line Steamship Co. (Calif.), The, 341 Montgomery Street, San Francisco, Calif.:	St. s. Brandon..... 2,431	St. s. Plover..... 411
St. s. Robin Goodfellow..... 6,885	St. s. Brocton..... 2,308	St. s. Sheldrake..... 411
St. s. Robin Gray..... 6,896	St. s. Burlington..... 2,029	St. s. Teal..... 408
Rockland Transportation Co. (Me.) Masonic Temple Building, Main Street, Rockland, Me.:	Sabine Towing Co. (Tex.), Box 252, Port Arthur, Tex.:	St. s. Tern..... 411
So. b. Rock Harbor..... 943	St. s. Asher J. Hudson..... 136	St. s. Widgeon..... 414
So. b. Rock Haven..... 943	St. s. C. B. Watson..... 2,209	St. s. Wild Goose..... 414
So. b. Rockland..... 943	St. s. Empire..... 288	Scott, J. M., 215 Staples Powell Building, Mobile, Ala.:
So. b. Rockport..... 943	St. s. Satoco..... 426	Sch. Esther K..... 1,001
So. b. Rockville..... 943	So. b. Tlolone..... 1,163	Sch. Rosemary..... 901
Rockport Granite Co. (Mass.), Rockport, Mass.:	Sacramento Transportation Co. (Calif.), 1400 Front Street, Sacramento, Calif.:	Scott, Lemuel A., 215 Staples Powell Building, Mobile, Ala.:
Slp. Albert Baldwin..... 123	St. w. Colusa..... 795	Sch. Albert Meyer..... 459
Sch. Ervin J. Luce..... 127	St. w. Dover..... 244	Sch. Blakely..... 744
Sch. George R. Bradford..... 142	St. w. Flora..... 185	Sch. Catherine G. Scott..... 739
St. s. William H. Moody..... 259	St. w. Jacinto..... 235	Sch. Harrison T. Beacham..... 299
Rockport Steamship Co. (Del.), Rockefeller Building, Cleveland, Ohio:	St. w. Red Bluff..... 246	Sch. Rebecca C. Scott..... 813
St. s. Charles C. West..... 6,641	St. w. San Joaquin No. 2..... 242	Scott Shipping Co. (Ala.), J. M., 409 City Bank Building, Mobile, Ala.:
St. s. John A. Kling..... 5,412	St. w. San Joaquin No. 4..... 365	Sch. Else..... 814
Rodeo Vallejo Ferry Co. (Calif.), 525 Market Street, San Francisco, Calif.:	Sagadahoe Towing Co. (Me.), Topsham, Me.:	Sch. Mabel Gale..... 762
St. s. Issaquah..... 288	Ol. s. Pejepscoot..... 162	Sch. Salem..... 767
St. s. San Jose..... 630	So. b. S. T. Co. No. 2..... 526	Sch. W. H. Marston..... 1,169
Rodgers Sand Co. (Pa.), Corner Wood and Water Streets, Pittsburgh, Pa.:	So. b. S. T. Co. No. 4..... 526	Senboard Oil & Guano Co. (Va.), Milla, Va.:
St. p. Charlotte..... 171	Saginaw Bay Transportation Co. (Ohio), 1918 Carter Road, Cleveland, Ohio:	St. s. Charles J. Colonna..... 248
St. p. Margaret..... 136	St. s. I. Watson Stephenson..... 639	St. s. Chesapeake..... 145
St. w. Rebecca..... 254	Sch. R. Bottsford..... 499	St. s. McKeever Bros..... 223
St. w. Sweet Cake..... 114	St. Louis & Tennessee River Packet Co. (Mo.), Foot Pine Street, St. Louis, Mo.:	St. s. Stephen W. McKeever, Jr..... 223
St. w. Wm. B. Rodgers..... 244	St. w. Alabama..... 259	St. s. William Blundon..... 240
Roe Towing & Transportation Co. (N. J.), Daniel, 1 Broadway, New York, N. Y.:	St. w. Paducah..... 296	St. s. William S. Brusstar..... 174
St. s. Floral E. Roe..... 112	St. w. Robert Rhea..... 182	Seas Shipping Co. (N. Y.), 39 Cortland Street, New York, N. Y.:
St. s. Henry F. Will..... 128	St. p. Tennessee Belle..... 315	St. s. Robin Adair..... 6,895
St. s. John Garrett..... 118	Salvage Process Corporation (N. Y.), 30 Broad Street, New York, N. Y.:	St. s. Robin Hood..... 6,887
Roen, John J., Charlevoix, Mich.:	St. s. H. J. Wheeler..... 421	Shamrock Towing Co. (Del.), 682 Twelfth Avenue, New York, N. Y.:
St. s. Fred W. Green..... 2,202	St. s. Salvager..... 141	St. s. Helen B. Moran..... 118
Sch. Interlaken..... 567	Sanders & Kirchmann (Calif.), American National Bank Building, San Francisco, Calif.:	St. s. Robert J. McGulrl..... 108
	Sch. Commerce..... 658	Shaver Transportation Co. (Oreg.), 180 Davis Street, Portland, Oreg.:
	Sch. Forester..... 663	St. s. Cascades..... 407
	Sch. Philippine..... 523	St. w. Henderson..... 430
	Sch. Samar..... 955	St. w. Hercules..... 560
		St. w. No Wonder..... 289

Shaver Transportation Co. (Oreg.), 180 Davis Street, Portland, Oreg.—Continued.	
St. w. Sarah Dixon.....	368
Ol. s. Shayer.....	423
Shaw, Larnie B., 133 South Fourth Street, Philadelphia, Pa.:	
Sc. b. Charles H. Shaw.....	698
Ol. s. Lizzie D. Shaw.....	125
Shenango Furnace Co. (Pa.), 812 Oliver Building, Pittsburgh, Pa.:	
St. s. Col. James M. Schoon- maker.....	8,603
St. s. Shenango.....	8,047
St. s. William P. Snyder, jr.....	8,603
Sherburne Transportation Co. (La.), Plaquemine, La.:	
St. w. Clipper.....	153
St. w. John D. Grace.....	296
Ga. w. V. J. Kurzweg.....	250
Shields, Samuel, 309 Barbeau Street, Sault Ste. Marie, Mich.:	
Sch. Delaware.....	524
Sch. Stafford.....	199
Ship Owners & Merchants Tug- boat Co. (Calif.), Pier 15, San Francisco, Calif.:	
St. s. Fearless.....	167
St. s. Sea Lion.....	473
St. s. Sea Queen.....	111
St. s. Sea Ranger.....	473
St. s. Sea Rover.....	199
St. s. Sea Salyor.....	423
St. s. Sea Scout.....	472
Shipping Co. (N. Y.), B. L., 171 Madison Avenue, New York, N. Y.:	
St. s. Huguenot.....	0,904
St. s. Trimountain.....	6,385
Shore, Phillip, Stovall Building, Tampa, Fla.:	
St. s. Edgar F. Coney.....	153
Ga. s. Narwhal.....	239
St. s. Utowana.....	392
Signal Steamship Co. (Calif.), Oak- land Bank Building, Oakland, Calif.:	
St. s. Hoquiam.....	644
St. s. Tahoe.....	751
Sinclair Navigation Co. (Del.), 45 Nassau Street, New York, N. Y.:	
St. s. Albert E. Watts.....	7,137
St. s. E. R. Kemp.....	4,887
St. s. E. W. Sinclair.....	4,887
St. s. Eugene V. R. Thayer.....	7,137
St. s. Gene Crawley.....	3,184
St. s. Harry Farnum.....	3,098
St. s. J. Fletcher Farrell.....	7,001
St. s. Joseph M. Cudahy.....	7,052
St. s. Samuel L. Fuller.....	7,052
St. s. Roy Hooper.....	220
St. s. W. L. Connelly.....	3,098
St. s. Wm. Boyce Thompson.....	7,061
St. s. Gulfport.....	224
Singer Manufacturing Co. (N. J.), The, 149 Broadway, New York, N. Y.:	
St. s. Douglas Alexander.....	360
St. s. Frederick G. Bourne.....	286
Skagit River Navigation & Trand- ing Co. (Wash.), City Dock, Seattle, Wash.:	
St. w. Gleaner.....	422
St. w. Harvester.....	638
Small, Clarence A., Machiasport, Me.:	
Sch. Frederick J. Lovatt.....	510
Sch. Leona & Marlon.....	313
Sch. Lillian E. Kerr.....	548
Sch. Rebecca R. Douglas.....	475
Smith, Milton, Rainier, Oreg.:	
St. w. Logger.....	447
St. w. Service.....	416

Snow Co. (Me.), I. L., 79 Mechanic Street, Rockland, Me.:	
Sch. Marie de Ronde.....	2,378
Sch. Wawenock.....	325
Snow Marine Co. (Me.), 63 Masonic Street, Rockland, Me.:	
St. s. Sankaty.....	677
Sl. w. 791.....	540
St. s. Sophia.....	100
Snow, Richard K., 79 Mechanic Street, Rockland, Me.:	
Sch. Helvetia.....	499
Sch. Lavinia M. Snow.....	354
Sch. Wawenock.....	325
Sch. William Bisbee.....	309
Southern Menhaden Corp. (Del.), Port St. Joe, Fla.:	
Ga. s. Frank L. Connable.....	132
Ga. s. Kingfisher.....	106
Ga. s. Nellie B. Dey.....	122
Southern Pacific Co. (Ky.), 165 Broadway, New York, N. Y.:	
St. s. Comus.....	4,760
St. s. Creole.....	6,362
St. s. Despatch.....	195
St. s. El Alba.....	4,614
St. s. El Almirante.....	5,216
St. s. El Amigo.....	160
St. s. El Capitan.....	5,216
St. s. El Chico.....	152
St. s. El Cid.....	4,508
St. s. El Coston.....	7,288
St. s. El Dia.....	4,504
St. s. El Estero.....	4,219
St. s. El Isleo.....	4,219
St. s. El Lago.....	4,219
St. s. El Mundo.....	6,008
St. s. El Norte.....	4,604
St. s. El Occidente.....	6,008
St. s. El Oceano.....	6,767
St. s. El Oriente.....	6,008
St. s. El Rey.....	156
St. s. El Siglo.....	4,508
St. s. El Sol.....	6,008
St. s. El Toro.....	154
St. s. El Valle.....	4,605
St. s. Express.....	194
St. s. Manhattan.....	159
St. s. Momus.....	6,413
St. s. Tamahua.....	11,170
St. s. Topila.....	5,125
St. s. Torres.....	4,943
Brg. Yuma.....	281
Southern Pacific Co. (Ky.), 65 Market Street, San Francisco, Calif.:	
St. s. El Paso.....	1,953
El s. Fresno.....	2,468
St. s. Klamath.....	1,952
El s. Lake Tahoe.....	2,468
St. s. New Orleans.....	1,952
St. s. San Mateo.....	1,782
St. s. Shasta.....	1,782
El s. Stockton.....	2,467
St. s. Yosemite.....	1,781
Southern Pacific Railroad Co. (Calif.), 65 Market Street., San Francisco, Calif.:	
St. p. Contra Costa.....	4,483
St. p. Solano.....	3,549
Southern Steamship Co. (Del.), 321 Commercial Trust Building, Philadelphia, Pa.:	
St. s. City of Dallas.....	2,559
St. s. City of Fort Worth.....	2,606
St. s. City of Houston.....	2,609
St. s. City of Philadelphia.....	2,674
St. s. G. A. Flagg.....	3,299
St. s. San Antonio.....	2,689
St. s. Union Liberty.....	2,559
St. s. West Texas.....	2,686
Southern Transportation Co. (N. J.), Commercial Building, Phila- delphia, Pa.:	
Sc. b. Agram.....	2,129
Sc. b. Anastasia.....	1,313
Sc. b. Armistead.....	2,100
St. s. Augustine.....	159

Southern Transportation Co. (N. J.), Commercial Building, Phila- delphia, Pa.—Continued.	
Sc. b. Bango.....	2,129
St. s. Bathgate.....	426
St. s. Battleboro.....	426
St. s. Bermuda.....	426
St. s. Carolina.....	123
Sc. b. Chelsea.....	1,327
Sc. b. Chenango.....	2,150
Sc. b. Cutler.....	1,322
St. s. Henrico.....	179
Sc. b. Jonesport.....	1,322
St. s. Kaleen.....	427
St. s. Konmore.....	118
St. s. Keshena.....	427
St. s. Liberty.....	324
Sc. b. Manokin.....	1,289
Sc. b. Matagorda.....	1,312
St. s. Menominee.....	441
St. s. Nassau.....	429
Sc. b. Newport.....	1,321
Sc. b. Portland.....	2,129
Sc. b. Portsmouth.....	2,215
Sc. b. Southern.....	1,972
Sc. b. Tenes.....	2,212
St. s. Virginian.....	179
Sc. b. White Haven.....	1,293
Sc. b. Winnegance.....	1,327
South Pacific Coast Railway Co. (Calif.), 65 Market Street, San Francisco, Calif.:	
St. p. Bay City.....	1,283
St. p. Encinal.....	2,014
St. p. Garden City.....	1,080
St. s. Sacramento.....	2,254
South Shore Port Co. (Calif.), Mountain View, Calif.:	
Ga. s. South Shore.....	119
Ga. s. South Shore II.....	165
Spencer & Son Corporation (N. Y.), Wm., 40 Rector Street, New York, N. Y.:	
St. s. Diamond S.....	135
St. s. Diamond S. No. 2.....	106
St. s. Diamond S. No. 87.....	449
St. s. Diamond S. No. 88.....	449
Standard Oil Co. of California (Calif.), 225 Bush Street, San Francisco, Calif.:	
St. s. D. G. Scofield.....	7,074
St. s. District of Columbia.....	7,641
St. s. F. H. Hillman.....	9,835
Ga. s. Hawaiian Standard.....	1,217
Standard Oil Co. of California (Del.), 225 Bush Street, San Francisco, Calif.:	
El s. Alaska Standard.....	1,274
Ga. s. Benicia.....	347
St. s. Capt. A. F. Lucas.....	4,188
Ga. s. Charles Watson.....	1,769
Ga. s. Contra Costa.....	832
St. s. El Segundo.....	3,663
St. s. F. H. Hillman.....	9,835
St. s. H. M. Storey.....	9,838
Ga. s. H. T. Harper.....	3,803
St. s. J. A. Moffett.....	6,521
St. s. J. O. Fitzsimmons.....	6,715
St. s. K. R. Kingsbury.....	7,251
St. s. Lubrico.....	6,956
Ga. s. Petroleum II.....	222
St. w. Petroleum 3.....	231
Ga. s. Pico.....	225
St. s. R. J. Hanna.....	7,095
St. s. Richmond.....	6,444
St. s. S. O. T. Dood.....	7,054
Ga. s. S. O. Co. No. 8.....	112
Sc. b. S. O. Co. No. 93.....	2,473
Sc. b. S. O. Co. No. 95.....	4,212
St. s. Standard No. 1.....	108
El s. Standard Service.....	1,271
St. s. W. S. Miller.....	6,984
St. s. W. S. Rheem.....	9,838
Standard Oil Co. (Ind.), Whiting, Ind.:	
St. s. Outagamie.....	429
Sc. b. S. O. Co. O.....	3,200

Standard Oil Co. of Louisiana (La.), Box 629, Baton Rouge, La.:	Standard Transportation Co. (Del.), 26 Broadway, New York, N. Y.—Continued.	Staples Transportation Co. (Me.), 404 Davol Street, Fall River, Mass.—Continued.
St. p. Corona..... 356	Ga. s. Burlington Socony..... 1,199	St. s. Narragansett..... 164
St. w. D. R. Weller..... 558	St. s. China Arrow..... 8,403	Sc. b. Orleans..... 1,602
St. s. Istrouma..... 435	St. s. Comet..... 2,486	Sc. b. Randolph..... 567
St. w. James Moren..... 602	Ga. s. Delivery No. 5..... 189	Sc. b. Romus..... 531
St. s. McDougall..... 562	St. s. Dixie Arrow..... 8,046	Sl. w. Rockland..... 481
St. w. Oscar F. Barrett..... 469	St. s. Eagle..... 6,273	Sl. w. Somerset..... 283
St. w. Slack Barrett..... 592	St. s. Emidio..... 6,900	Sc. b. Truro..... 1,631
St. w. Sprague..... 1,479	St. s. Empire Arrow..... 8,046	St. s. Waltham..... 353
St. w. Standard..... 273	St. s. Eocene..... 2,217	Sl. w. Warren..... 283
St. w. Wanderer II..... 140	Ga. s. Hartford Socony..... 1,199	St. w. Wellfleet..... 430
Standard Oil Co. (N. J.), 26 Broad- way, New York, N. Y.:	St. s. India Arrow..... 8,327	Sc. b. Whitehead..... 1,253
St. s. A. C. Bedford..... 9,485	St. s. Japan Arrow..... 8,327	Sc. b. Wollaston..... 1,378
St. s. Benjamin Brewster..... 5,950	St. s. Java Arrow..... 8,327	State of Maine, Bath, Me.:
St. s. Caddo..... 6,223	St. s. Lebec..... 6,900	St. p. Governor Klug..... 534
St. s. Charles O. Black..... 14,305	St. s. Levant..... 8,010	St. s. Hockomock..... 153
St. s. Charles Pratt..... 8,982	St. s. Liebre..... 7,057	State of Michigan, 1524 First Na- tional Bank Building, Detroit, Mich.:
Ga. s. Charlie White..... 258	Ol. s. Llo..... 7,120	St. s. Arlet..... 168
St. s. E. J. Sadler..... 9,638	Ga. s. Los Alamos..... 3,262	St. s. Mackinaw City..... 515
St. s. E. M. Clark..... 9,647	St. s. Mojave..... 6,900	St. s. Sainte Ignace..... 515
Ol. s. E. T. Bedford..... 9,563	Ga. s. Oswego Socony..... 1,199	Staten Island Railway Co. (N. Y.), 25 Broadway, New York, N. Y.:
St. s. F. Q. Barstow..... 9,003	St. w. Petroleum No. 3..... 231	St. p. Charles W. Galloway..... 587
St. s. Fred W. Weller..... 9,485	Ga. s. Providence Socony..... 1,199	St. p. Perth Amboy..... 618
St. s. Geo. H. Jones..... 6,689	St. s. Rayo..... 3,663	St. p. Tottenville..... 831
St. s. Glenpool..... 5,256	Ga. s. Rome Socony..... 1,199	Steamer Rowe Co. (Del.), 70 East Ferry Street, New Haven, Conn.:
St. s. H. H. Rogers..... 8,807	St. s. Royal Arrow..... 7,794	St. s. H. C. Rowe & Co..... 158
St. s. H. M. Flagler..... 8,207	Ga. s. Schenectady Socony..... 1,199	St. s. Rowe..... 476
St. s. J. A. Bostwick..... 7,029	St. s. Security..... 397	Stirling Steamship Corporation (Wash.), American Bank Build- ing, Seattle, Wash.:
St. s. J. A. Moffett, Jr..... 9,563	St. s. Socony..... 3,663	Sch. Columbia..... 663
St. s. James McGee..... 9,551	St. s. Socony 2..... 157	Sch. Dorothy H. Sterling..... 2,526
St. s. John D. Archbold..... 14,054	St. s. Socony 3..... 175	Bkn. E. R. Sterling..... 2,577
St. s. John Worthington..... 8,194	St. s. Socony 4..... 238	Ga. s. Ethel M. Sterling..... 1,040
St. s. Joseph Seep..... 6,992	Ga. s. Socony 5..... 830	Sch. Helen B. Sterling..... 2,526
St. s. L. J. Drake..... 6,693	St. s. Socony 6..... 350	St. s. M. F. Sterling..... 2,360
St. s. Livingston Roe..... 8,194	St. s. Socony 7..... 117	Stewart Furnace Co. (Ohio), Union Trust Building, Cleveland, Ohio:
St. s. M. F. Elliott..... 7,053	St. s. Socony 8..... 215	St. s. Elton Hoyt II..... 6,939
St. s. O. T. Waring..... 5,579	St. s. Socony 9..... 215	St. s. Fayette Brown..... 6,377
St. s. Pioneer..... 5,075	St. s. Socony 10..... 129	St. s. Harry W. Croft..... 6,223
St. s. Polarina..... 4,046	St. s. Socony 11..... 164	St. s. Harvey H. Brown..... 6,634
St. s. Princeton..... 5,081	St. s. Socony 14..... 164	St. s. M. A. Bradley..... 5,539
St. s. S. B. Hunt..... 6,810	St. s. Socony 15..... 164	Streckfus Steamers (Del.), Inter- national Life Building, St. Louis, Mo.:
St. s. Standard..... 9,724	St. s. Socony 16..... 175	St. w. Capitol..... 747
St. s. T. J. Williams..... 8,211	St. s. Socony 17..... 175	St. w. J. S..... 806
St. s. Thomas H. Wheeler..... 7,053	St. s. Socony 18..... 175	St. w. St. Paul..... 832
St. s. W. H. Lilly..... 8,143	St. s. Socony 19..... 175	St. w. Washington..... 510
St. s. W. C. Teagle..... 9,551	St. s. Socony 20..... 173	Struven, Charles M., 114 South Frederick Street, Baltimore, Md.:
St. s. W. H. Tilford..... 5,579	St. s. Socony 21..... 183	Sch. Charles M. Struven..... 632
St. s. W. J. Hanna..... 7,110	St. s. Socony 22..... 170	Sch. Florence A..... 154
St. s. Walter Jennings..... 4,563	St. s. Socony 24..... 115	Sch. Richard Cromwell..... 118
St. s. Wm. G. Warden..... 9,114	St. s. Socony 25..... 115	Submarine Boat Corporation (N. Y.), 5 Nassau Street, New York, N. Y.:
St. s. Wm. Rockefeller..... 14,054	St. s. Socony 28..... 204	St. s. Subatco..... 3,285
Standard Oil Co. (N. J.), Second Avenue and Clinton Street, Baltimore, Md.:	Sc. b. Socony 50..... 589	St. s. Sucarseco..... 3,253
El. s. J. H. Senior..... 1,155	Sc. b. Socony 52..... 1,643	St. s. Sucubaco..... 3,285
Ga. s. Petrolia No. 7..... 292	Ga. s. Socony 62..... 848	St. s. Sudawsonco..... 3,253
St. s. S. O. Co. No. 12..... 158	Sc. b. Socony 81..... 1,774	St. s. Sudurco..... 3,545
Standard Oil Co. (N. J.), Pier 2, West Pratt Street, Baltimore, Md.:	Sc. b. Socony 82..... 2,320	St. s. Suedco..... 3,545
St. s. Aladdin..... 336	Sc. b. Socony 83..... 2,440	St. s. Suelco..... 3,285
Standard Oil Co. (N. J.), Ninth and Granby Streets., Norfolk, Va.:	Sc. b. Socony 84..... 2,441	St. s. Sugillenco..... 3,285
Ga. s. Petrolia No. 6..... 167	Sc. b. Socony 85..... 2,441	St. s. Subolco..... 3,545
Standard Oil Co. of New York (N. Y.), 26 Broadway, New York, N. Y.:	Sc. b. Socony 86..... 1,102	St. s. Sujameco..... 3,285
Ga. s. Albany Socony..... 533	Sc. b. Socony 88..... 2,005	St. s. Sujerseyco..... 3,253
Ga. s. Buffalo Socony..... 533	Sc. b. Socony 90..... 2,451	St. s. Sulanlerco..... 3,253
Ga. s. Delivery No. 6..... 241	Sc. b. Socony 92..... 3,248	St. s. Sumanco..... 3,253
Ga. s. Rochester Socony..... 533	Sc. b. Socony 94..... 4,167	St. s. Sunelaseco..... 3,545
St. s. Standard II..... 616	Sc. b. Socony 123..... 952	St. s. Sunewarko..... 3,253
Ga. s. Syracuse Socony..... 533	Sc. b. Socony 124..... 952	St. s. Sunewco..... 3,545
Ga. s. Utica Socony..... 533	St. s. Standard Arrow..... 7,791	St. s. Sunugentco..... 3,253
Standard Transportation Co. (Del.), 26 Broadway, New York, N. Y.:	St. s. Sylvan Arrow..... 7,797	Ga. s. Suphenco..... 3,545
St. s. Acme..... 0,878	St. s. Tejon..... 7,004	St. s. Suportco..... 3,285
St. s. Aladdin..... 0,882	St. s. Tiger..... 5,992	St. s. Suralco..... 3,285
St. s. Algonquin..... 7,229	Ga. s. Troy Socony..... 943	St. s. Suremico..... 3,253
St. s. Altair..... 6,781	St. s. Vesta..... 3,663	St. s. Surlecco..... 3,253
Ga. s. Amsterdam Socony..... 1,199	St. s. Yankee Arrow..... 8,046	St. s. Surlico..... 3,253
St. s. Argon..... 6,952	St. w. Yorba Linda..... 6,900	
St. s. Arlo..... 6,952	Staples Transportation Co. (Me.), 404 Davol Street, Fall River, Mass.:	
St. s. Astral..... 8,653	Sc. b. Atlantic..... 1,900	
St. s. Atlas..... 7,157	Sc. b. Barnstable..... 1,026	
Ol. s. Aurora..... 7,050	Sc. b. Bourne..... 1,026	
Ga. s. Boston Socony..... 1,199	St. s. Bristol..... 284	
St. s. Broad Arrow..... 7,796	Sc. b. Brockton..... 567	
	Sc. b. Cardenas..... 1,576	
	Sc. b. Chatham..... 1,812	
	Sc. b. Easton..... 531	
	St. s. Eureka..... 353	
	Sc. b. Fall River..... 1,759	
	Sc. b. Falmouth..... 2,236	
	Sc. b. Mount Hope..... 1,801	

Submarine Boat Corporation (N. Y.), 5 Nassau Street, New York, N. Y.—Continued.	
St. s. Suscolanco.....	3,250
St. s. Susherico.....	3,253
St. s. Suspearco.....	3,218
St. s. Suterico.....	3,285
St. s. Sutorpeo.....	3,289
St. s. Sutransco.....	3,285
St. s. Suwarinco.....	3,253
St. s. Suwordenco.....	3,285
Sudden & Christenson (Calif.), 230 California Street, San Fran- cisco, Calif.:	
St. s. Annie Christenson.....	839
St. s. Carmel.....	655
St. s. Catherine G. Sudden.....	2,052
St. s. Edna.....	1,815
St. s. Edna Christenson.....	2,244
St. s. Edwin Christenson.....	5,708
St. s. Grays Harbor.....	659
St. s. Santlam.....	946
St. s. Raymond.....	595
Suderman & Young Towing Co. (Tex.), 905 United States National Bank Building, Galveston, Tex.:	
St. s. Mariner.....	101
St. s. Messenger.....	181
St. s. Propeller.....	181
St. s. Sea King.....	124
Sullivan Co. (N. Y.), John W., foot East Ninth Street, New York, N. Y.:	
Sc. b. Aberfoill.....	2,416
Sc. b. Winapie.....	2,411
St. s. Yale.....	1,670
Sun Oil Co. (N. J.), Finance Build- ing, Philadelphia, Pa.:	
St. s. Atlantic Sun.....	6,666
Ga. s. Bidwell.....	7,050
St. s. Chester Sun.....	6,669
St. s. Delaware Sun.....	8,964
St. s. J. N. Pow.....	9,074
St. s. Paraguay.....	2,627
St. s. Pennsylvania Sun.....	8,862
St. s. Sabine Sun.....	6,728
St. s. Sunbeam.....	6,664
Ol. s. Sunoco.....	1,213
Ga. s. Sunoco No. 4.....	274
Swayne & Hoyt (Calif.), 430 San- somme Street, San Francisco, Calif.:	
St. s. Point Bonita.....	3,283
St. s. Point Fermin.....	3,283
St. s. Point Judith.....	2,205
St. s. Point Lobos.....	2,186
St. s. Point Montara.....	3,283
St. s. Point Reyes.....	3,286
St. s. Point Sur.....	3,286
Sylvia, Antone F., 274 Orchard Street, New Bedford, Mass.:	
Sch. Athleta.....	132
Sch. Claudia.....	113
Tacony-Palmira Ferry Co. (N. J.), Tacony, Philadelphia, Pa.:	
St. s. Mount Holly.....	292
St. p. Palmira.....	252
St. s. Tacony.....	656
Taft Fish Co. (Va.), Taft, Va.:	
St. s. B. H. B. Hubbard, jr.....	276
St. s. Elizabeth M. Froelich.....	144
Ga. s. Emily A. Foote.....	113
Taylor Dredging Co. (N. J.), Foot Communipaw Avenue, Jersey City, N. J.:	
St. s. Joshua Lovett.....	169
St. s. Savage.....	410
Texas & Pacific Railway Co., 149 Broadway, New York, N. Y.:	
St. p. Gouldsboro.....	469
St. p. L. S. Thorne.....	1,217
Texas Co. (Tex.), Dock 29, Port Arthur, Tex.:	
St. s. Alabama.....	2,801
St. s. American.....	168
St. s. Aryan.....	6,542
St. s. Brabant.....	2,773
St. s. Central American.....	357
Sc. b. Dallas.....	1,148

Texas Co. (Tex.), Dock 29, Port Arthur, Tex.—Continued.	
St. s. Derbyline.....	7,063
St. s. Dirigo.....	6,530
St. s. Duingannon.....	7,257
St. s. Illinois.....	6,688
St. s. Latin American.....	168
St. s. Lightburne.....	6,541
St. s. Louisiana.....	2,843
Sc. b. Magnolia.....	681
Ga. s. Maryland.....	2,498
St. s. New Jersey.....	6,718
St. s. New York.....	6,493
St. s. Nina O.....	173
St. s. Shenandoah.....	6,531
St. s. South American.....	168
Sc. b. Tampico.....	1,994
Ga. s. Texaco 124.....	226
Ga. s. Texaco 125.....	226
Ga. s. Texaco 146.....	484
Ga. s. Texaco 146.....	484
Ga. s. Texaco 147.....	484
St. s. Texas.....	6,480
Sc. b. Tulsa.....	607
Texas Steamship Co. (N. Y.), 17 Battery Place, New York, N. Y.:	
St. s. Harvester.....	6,532
St. s. North American.....	134
St. s. Occidental.....	6,533
St. s. Pennsylvania.....	6,492
St. s. Reaper.....	6,699
St. s. Ronnoke.....	6,541
Ga. s. Soltaire.....	3,350
St. s. Virginia.....	6,494
Thomas River Line (Del.), Pier 32, East River, New York, N. Y.:	
St. s. Carliso.....	927
St. s. Corsica.....	368
St. s. John M. Worth.....	442
Thames Towboat Co. (Conn.), 221 Bank Street, New London, Conn.:	
St. s. Bess.....	223
Sc. b. Edith.....	516
St. s. F. H. Chappell.....	353
St. s. Harold.....	186
Sc. b. John Forsyth.....	2,198
St. s. Miles Standish.....	700
Sc. b. Pequot.....	705
Sc. b. Theodora Palmer.....	1,042
Sl. w. Vasty.....	383
Sc. b. Virginia Palmer.....	840
Thurlow, Lewis K., 121 State Street, Boston, Mass.:	
Sch. John O. Hildebrand.....	1,036
Sch. Josephine A. McQuesten.....	1,607
Sch. Mabel A. Frye.....	1,151
Tice Towing Co. (N. J.), 17 Battery Place, New York, N. Y.:	
St. s. Panther.....	130
St. s. Systematic.....	130
Tide Water Associated Transport Corporation (Del.), Wilming- ton, Del.:	
St. s. Axtell J. Byles.....	7,982
St. s. Edward L. Shea.....	6,648
Tide Water Oil Co. (N. J.), 11 Broadway, New York, N. Y.:	
St. s. Byron D. Benson.....	7,953
St. s. David McKelvy.....	6,820
St. s. Robert E. Hopkins.....	6,624
St. s. Samuel Q. Brown.....	6,624
Ol. s. Tydol.....	1,257
St. s. Vcedol.....	1,224
Tolchester Beach Improvement Co. (Md.), Pier 16, Light Street, Baltimore, Md.:	
St. p. Annapolis.....	485
St. p. Emma Giles.....	549
St. p. Express.....	1,592
Toledo Builders Supply Co., 424 Spitzer Building, Toledo, Ohio:	
St. s. T. B. S.....	278
St. s. Walter D.....	136
Tom White (Calif.), Hollywood, Calif.:	
Sch. Alice.....	232
Sc. b. Palmyra.....	1,299

Townsend, W. J., Foot Block Street, Baltimore, Md.:	
Ga. s. H. C. Townsend.....	137
Ga. s. W. J. Townsend.....	105
Tracy M. & J. (N. Y.), 1 Broad- way, New York, N. Y.:	
St. s. Charles J. O'Connor.....	2,351
St. s. Craigsmero.....	2,496
St. s. Evansville.....	3,944
St. s. M. & J. Tracy.....	2,364
St. s. Maurice Tracy.....	2,469
St. s. Michael Tracy.....	2,351
St. s. Overbrook.....	5,724
St. s. Thomas Tracy.....	2,436
St. s. Tracy Brothers.....	5,731
Tracy, Thomas, 1 Broadway, New York, N. Y.:	
St. s. Mary T. Tracy.....	177
St. s. Michael Tracy.....	204
Tremley Transportation Co. (N. J.), 347 Madison Avenue, New York, N. Y.:	
St. s. Caesar A. Grasselli.....	183
St. s. Eugene Grasselli.....	157
Trenton Transportation Co. (N. J.), Trenton, N. J.:	
St. s. F. W. Brune.....	296
St. s. John W. Garrett.....	282
Tri-State Ferry Co. (Ill.), Cairo, Ill.:	
Ga. w. Pilgrim.....	117
Ol. w. Traveler.....	117
Triton Oil & Fertilizer Co. (N. Y.), 137 Beekman Street, Brooklyn, N. Y.:	
St. s. Annie L. Wilcox.....	149
St. s. John L. Lawrence.....	229
St. s. Sterling.....	143
Umpqua Transportation Co. (Oreg.), 910 Porter Building, Portland, Oreg.:	
St. s. Samson.....	278
Sc. b. Washougal.....	710
Union Fish Co. (Calif.), 141 Clay Street, San Francisco, Calif.:	
Sch. Beulah.....	356
Sch. Galileo.....	354
Ga. s. Golden State.....	353
Sch. Louise.....	345
Sch. Wm. H. Smith.....	566
Union Oil Co. of California (Calif.), Union Oil Building, Los Ange- les, Calif.:	
St. s. Cathwood.....	7,072
St. s. Deroche.....	7,058
Ga. s. Kern.....	222
St. s. La Brea.....	6,665
St. s. La Placencia.....	8,272
St. s. La Purissima.....	5,091
St. s. Los Angeles.....	6,752
St. s. Montebello.....	8,272
St. s. Oleum.....	2,998
St. s. Radiant.....	2,487
Ga. s. Redline.....	388
St. s. Santa Maria.....	8,088
St. s. Utacarbon.....	7,076
St. s. Warwick.....	4,469
Union Sulphur Co. (N. J.), 33 Rector Street, New York, N. Y.:	
St. s. C. A. Snider.....	2,783
St. s. Frieda.....	3,365
St. s. Henry D. Whiton.....	4,438
St. s. Herinan Fransch.....	4,421
St. s. J. R. Gordon.....	5,557
St. s. Severance.....	4,993
United Fruit Steamship Corpora- tion (Del.), 17 Battery Place, New York, N. Y.:	
St. s. Abangarez.....	4,572
St. s. Atanes.....	4,572
St. s. Calamares.....	7,244
St. s. Carrillo.....	4,538
St. s. Cartago.....	4,611
St. s. Coppename.....	3,251
St. s. Esparta.....	3,304
St. s. Heredia.....	4,611
St. s. La Perla.....	3,678
St. s. Levisa.....	2,118
St. s. Limon.....	3,266

United Fruit Steamship Corporation (Del.), 17 Battery Place, New York, N. Y.—Continued.	Vacuum Oil Co. (N. Y.), 61 Broadway, New York, N. Y.:	Wathen, R. Duke, Estate of, Pratt and Frederick Streets, Baltimore, Md.:
St. s. Metapan.....	St. s. Bayonne.....	Sch. Annie E. Webb.....
St. s. Parismina.....	St. s. Burkenhead.....	Sch. Beulah Land.....
St. s. Pastores.....	St. s. Charles M. Everest.....	Sch. Eva D. Rose.....
St. s. San Jose.....	St. s. Chargoyle.....	Sc. b. Pacific.....
St. s. San Mateo.....	St. s. Olean.....	Sch. Sandy Hook.....
St. s. Santa Marta.....	St. s. Paulsboro.....	Sch. Thomas J. Shryock.....
St. s. Saramacca.....	St. s. Rochester.....	Sch. Virginia.....
St. s. Sixola.....	Ol. s. Vacille.....	Wathen, Robert B., Pratt and Frederick Streets, Baltimore, Md.:
St. s. Surliname.....	St. s. Vacoll.....	Sc. b. Cadosta.....
St. s. Tivlyes.....	St. s. Vacuum.....	Sc. b. Ellenville.....
St. s. Turrialba.....	Valley Camp Steamship Co. (Ohio), B. R. T. Building, Cleveland, Ohio:	Sc. b. Hackensack.....
St. s. Zacapa.....	St. s. E. G. Mathlott.....	Sc. b. Metacomet.....
United Fuel & Supply Co. (Mich.), 200 Free Press Building, Detroit, Mich.:	St. s. Harry T. Ewig.....	Sc. b. Sidney.....
St. s. F. E. Harvey.....	St. s. John McCartney Kennedy.....	Sc. b. Smyrna.....
St. s. H. Dahlko.....	Vane, William B., 604 East Pratt Street, Baltimore, Md.:	Webb, Charles F., 110 State Street, Boston, Mass.:
St. s. Pearson.....	Sch. Brownstone.....	St. s. Corapeak.....
United New York Sandy Hook Pilots Association (N. Y.), Staten Island Ferry Building, New York, N. Y.:	Sch. Lizzie D. Peabody.....	St. s. Cornucopia.....
St. s. New York.....	Sch. Thomas J. Shryock.....	Sch. Edwin G. Farrar.....
St. s. Sandy Hook.....	Vesta Coal Co. (Pa.), The, Third and Ross Streets, Pittsburgh, Pa.:	Sch. Hesper.....
United Oil & Fertilizer Corporation (Va.), Chincoteague, Va.:	St. w. Alliquippa.....	Wenck, Fred A., 52 East Forty-second Street, New York, N. Y.:
St. s. F. H. Beckwith.....	St. w. Sailor.....	St. p. Bowery Bay.....
St. s. Harry K. Fooks.....	St. w. Titan.....	St. w. Hugh O'Brien.....
St. s. Henry W. Conant.....	St. w. Vulcan.....	St. p. Union.....
United States Gypsum Transportation Co. (Del.), 17 State Street, New York, N. Y.:	St. p. Warren Elsey.....	West Kentucky Coal Co. (N. J.), City National Bank Building, Paducah, Ky.:
Sc. b. Andrew McDonald.....	Vinal Haven & Rockland Steamboat Co. (Me.), Rockland, Me.:	St. w. Charles F. Richardson.....
Sc. b. Charles W. Baird.....	St. s. Gov. Bodwell.....	St. w. Marcla Richardson.....
St. s. Hillsborough.....	St. s. Vinalhaven.....	West Ports Steamship Line (Wis.), 54 West Water Street, Milwaukee, Wis.:
St. s. Rancocas.....	Wabash Railway Co. (Mich.), Third and Fort Streets, Detroit, Mich.:	St. s. Kenosha.....
Sc. b. William B. Fancher.....	St. s. Detroit.....	St. s. Sheboygan.....
St. s. Windsor.....	St. s. Manitowoc.....	St. s. Waukegan.....
United States Shipping Board, New Navy Building, Washington, D. C.:	St. p. Transfer.....	Westchester Ferry Corporation (N. Y.), 25 Main Street, Yonkers, N. Y.:
888 vessels, 4,542,830 gross tons.	St. p. Transport.....	St. p. Musconetcong.....
United States Steel Products Co. (N. J.), 30 Church Street, New York, N. Y.:	Waechter Bros. Co. (Wash.), Fairbanks, Alaska:	St. p. Paunpeck.....
St. s. Anniston City.....	St. w. Robert Kerr.....	Western Pacific Railroad Co. (Calif.), 216 Montgomery Street, San Francisco, Calif.:
St. s. Atlanta City.....	St. w. Wilbur Crimmin.....	St. s. Edward T. Jeffery.....
St. s. Bantu.....	Walkersville & Detroit Ferry Co. (Mich.), Foot Jos Company Street, Detroit, Mich.:	St. s. Hercules.....
St. s. Bessemer City.....	St. s. Essex.....	St. s. Virgil G. Bogue.....
St. s. Birmingham City.....	St. s. Haleyon.....	Western Transportation Co. (Oreg.), 733 Pittock Building, Portland, Oreg.:
St. s. Charlton Hall.....	St. s. Wayne.....	St. w. Annie Comings.....
St. s. Chattanooga City.....	War Department: Mississippi-Warrior Service, 307 Custom House, New Orleans, La.:	St. w. Claire.....
St. s. Chickasaw City.....	St. s. A. M. Scott.....	St. w. George Burton.....
St. s. Crofton Hall.....	St. s. Baton Rouge.....	St. w. Ione.....
St. s. Ensley City.....	St. s. Birmingham.....	St. w. N. R. Lang.....
St. s. Fairfield City.....	St. s. Boswell.....	St. w. Oeklahama.....
St. s. Howick Hall.....	St. s. Catro.....	St. w. Robert Young.....
St. s. Knoxville City.....	St. s. Gulfport.....	Westland Steamship Co. (Ohio), 1513 Superior Avenue, Cleveland, Ohio:
St. s. Memphis City.....	St. s. Memphis.....	St. s. Progress.....
St. s. Mobile City.....	St. s. Mobile.....	St. s. Westland.....
St. s. Montgomery City.....	St. s. Natchez.....	Westmoreland Coal Co. (Pa.), 224 South Third Street, Philadelphia, Pa.:
St. s. San Francisco.....	St. w. New Orleans.....	Sc. b. Carpenter.....
St. s. Santa Rosalia.....	St. s. St. Louis.....	Sc. b. Charles F. Prichard.....
St. s. Selma City.....	St. s. Vicksburg.....	Sc. b. George R. Stetson.....
St. s. Steel Age.....	Warren Fish Co. (Fla.), Baylen Street Wharf, Pensacola, Fla.:	Sc. b. Horace A. Allyn.....
Ga. s. Steel Chemist.....	Ga. s. A. F. Warren.....	Sc. b. Hutchinison.....
Ga. s. Steel Electrician.....	Sch. Fern-Wood.....	Sc. b. Irwin.....
St. s. Steel Engineer.....	Sch. William Pantan.....	Sc. b. Manor.....
St. s. Steel Exporter.....	Washington Navigation Co. (Wash.), 201 Washington Building, Tacoma, Wash.:	Sc. b. Osceola.....
St. s. Steel Inventor.....	Ga. s. City of Stellacoom.....	Sc. b. Westmoreland.....
St. s. Steelmaker.....	St. s. City of Tacoma.....	Sc. b. Winsor.....
St. s. Steel Mariner.....	Ol. s. Defiance.....	Whalen, Sylvester M., 60 State Street, Boston, Mass.:
Ga. s. Steelmotor.....	St. s. Gig Harbor.....	Ol. s. Ruth and Margaret.....
St. s. Steel Navigation.....	Washington Tug & Barge Co. (Wash.), Pier 40, Smith's Cove, Seattle, Wash.:	Sch. Yankee.....
St. s. Steel Ranger.....	Ga. s. Arago.....	
St. s. Steel Scientist.....	St. s. Roosevelt.....	
St. s. Steel Seafarer.....	Sch. Wm. Nottingham.....	
St. s. Steel Trader.....	St. s. Wilson.....	
St. s. Steel Traveler.....		
Ga. s. Steel Vendor.....		
St. s. Steel Voynger.....		
St. s. Steel Worker.....		
St. s. Tuscaloosa City.....		

Whitcomb, Haynes & Whitney (Me.), Ellsworth Falls, Me.:		Wilmington & Pennsgrove Trans- portation Co. (Del.), foot Fourth Street, Wilmington, Del.—Continued.		Wood Lumber Co. (Calif.), E. K., 1 Drumm Street, San Francisco, Calif.:	
Sch. Lavolta.....	204	St. p. City of Reading.....	576	St. s. Cascade.....	1,853
Sch. Storm Petrel.....	174	St. p. Long Beach.....	411	St. s. El Capitan.....	2,227
White, R. B., R. F. D. No. 1, Salisbury, Md.:		St. p. Peerless.....	298	Sch. Fred J. Wood.....	681
Sch. B. P. Grovenor.....	184	Wilmington Steamboat Co. (N. J.), foot Fourth Street, Wilmington, Del.:		Ga. s. Lassen.....	717
Sch. Clarence A. Holland.....	200	St. s. Brandywine.....	407	St. s. Olympic.....	1,576
Sch. Jacob W. Hook.....	677	St. s. City of Camden.....	730	St. s. Shasta.....	878
Sch. Purnell T. White.....	751	St. s. City of Chester.....	418	St. s. Siskiyon.....	884
White, Thomas B., 5842 Camerford Avenue, Hollywood, Calif.:		St. s. City of Philadelphia.....	749	Sch. Vigilant.....	1,603
Shp. Santa Clara.....	1,535	St. s. State of Delaware.....	814	Wood Towing Corporation (Va.), Roanoke Dock, Norfolk, Va.:	
Sch. W. F. Jewett.....	474	St. s. State of Pennsylvania.....	814	St. s. Alvah H. Boushell.....	120
Whitney & Bodden Shipping Co. (Ala.), 50 South Commerce Street, Mobile, Ala.:		Wilmington Transportation Co. (Calif.), Catalina Terminal, Wilmington, Calif.:		St. s. O. H. Hix.....	153
Sch. Fearless.....	736	St. s. Avalon.....	1,985	St. s. Dauntless.....	123
Sch. Golden Rod.....	412	St. s. Cabrillo.....	611	St. s. Edna V. Crow.....	161
Sch. M. Turner.....	816	St. s. Catalina.....	1,766	St. s. Gollah.....	414
Sch. Resolute.....	684	Ga. p. Emperor.....	124	St. s. Helen.....	113
Sch. Stranger.....	595	St. s. Hermosa.....	483	St. s. John G. Chandler.....	110
Sch. William E. Burham.....	772	Ga. s. John N. Stewart.....	120	St. s. Joseph D. Wood.....	283
Wilcox Fertilizer Co. (Conn.), Mystic, Conn.:		Ga. s. Milton S. Patrick.....	120	St. s. Nonpareil.....	167
St. s. Edward J. McKeever, Jr....	223	Wilson, Henry, 110 Market Street, San Francisco, Calif.:		St. s. Peerless.....	205
St. s. Elias F. Wilcox.....	329	St. s. Idaho.....	1,047	Wright, McG., 500 Shepard Street, Elizabeth City, N. C.:	
Willamette & Columbia River Tow- ing Co. (Oreg.), 181 East Water Street, Portland, Oreg.:		St. s. Oregon.....	989	Sch. Harriet G. Whitehead.....	222
St. w. F. B. Jones.....	303	St. s. Svea.....	618	Sch. Sarah Quinn.....	113
St. w. Gamecock.....	464	Wilson Transit Co. (Ohio), Rocke- feller Building, Cleveland, Ohio:		Wyandotte Transportation Co. (Mich.), 1622 Ford Building, Detroit, Mich.:	
St. p. Twin Cities.....	418	St. s. A. W. Osborne.....	3,826	St. s. Alpena.....	2,886
Williams Steamship Co. (Del.), Du Pont Building, Wilming- ton, Del.:		St. s. Captain Thomas Wilson.....	4,318	St. s. Conneaut.....	4,749
St. s. Willfarø.....	4,810	St. s. Charles S. Hebard.....	6,291	St. s. Huron.....	4,810
St. s. Willhilo.....	5,816	St. s. Frank E. Taplin.....	4,961	St. s. Wyandotte.....	2,450
St. s. Willpole.....	4,810	St. s. General Garretson.....	6,297	Zenith Steamship Co. (Minn.), 800 Alworth Building, Duluth, Minn.:	
St. s. Willsolo.....	5,816	St. s. H. P. McIntosh.....	6,294	St. s. Hoover and Mason.....	5,841
Wilmington & Pennsgrove Trans- portation Co. (Del.), foot Fourth Street, Wilmington, Del.:		St. s. J. E. Upson.....	6,309	St. s. Merton E. Farr.....	8,349
St. p. Arctic.....	394	St. s. James MacNaughton.....	8,299		
St. p. Cape May.....	714	St. s. S. H. Robbins.....	4,909		
		St. s. W. D. Rees.....	3,760		
		St. s. Willam C. Atwater.....	7,768		

UNDOCUMENTED OFFI

[NOTE.—A few vessels are included which were offlally

Line No.	Official No.	Signal letters	Rig	Name of vessel	Tonnage		Register dimensions			When built	Where built
					Gross	Net	Length	Breadth	Depth		
STEAM VESSELS											
1	226646		St. w.	Alleo	68	68	93.6	16.7	3.6	1927	Manchester, Ohio
2	218622	LSDV	St. s.	Arenas	2,551	1,527	267.3	46.0	23.6	1919	Orange, Tex
3	217427	LPJV	St. s.	Barlas	2,561	1,532	267.3	46.0	23.6	1918	Houston, Tex
4	216893	LMTW	St. s.	Basco	2,656	1,556	265.6	46.5	24.5	1918	do
5	217429	LPKB	St. s.	Batino	2,559	1,530	267.3	46.0	23.6	1918	do
6	224595		St. s.	Begley	98	66	80.9	21.0	9.4	1919	Annapolis, Md
7	226776		El. s.	CARL D. BRADLEY	8,865	6,420	673.2	65.2	30.2	1927	Lorain, Ohio
8	225785		St. s.	² Chillicothe	92	62	81.4	20.0	9.0	1919	Brooklyn, N. Y
9	224594		St. s.	³ Chincoteague	98	67	80.0	21.0	9.4	1919	Annapolis, Md
10	217655	LQDH	St. s.	Cochin	2,559	1,530	267.3	46.0	23.6	1918	Houston, Tex
11	217656	LQDJ	St. s.	Dannacan	2,556	1,529	267.3	46.0	23.6	1918	do
12	217653	LQDF	St. s.	Dardora	2,556	1,529	267.3	46.0	23.6	1918	do
13	224926		St. p.	Doog-Wah	26	26	60.0	14.8	1.3	1925	Cleveland, Ohio
14	226218		St. w.	⁴ Ed. J. Howard	89	61	100.2	22.2	2.8	1915	Muscle Shoals, Ala
15	226690	MGNP	St. s.	EVANGELINE	5,043	2,714	365.5	55.7	26.7	1927	Philadelphia, Pa
16	226742		St. s.	HARRY COULBY	10,179	8,145	615.2	65.2	28.6	1927	Lorain, Ohio
17	225196		St. w.	⁵ JOE O'SULLIVAN	46	29	81.0	18.0	3.8	1899	Jeffersonville, Ind
18	226596		St. s.	KANSAS	99	31	71.0	20.1	11.2	1926	Cleveland, Ohio
19	226454	MGLC	St. s.	MAILOLO	17,231	8,305	551.0	83.2	30.7	1927	Philadelphia, Pa
20	216401	LKTN	St. s.	Nacogdoches	2,628	1,542	265.6	46.5	24.5	1918	Houston, Tex
21	226035		St. s.	⁶ No. 69	103	70	81.7	20.8	9.7	1918	City Island, N. Y
22	224959		St. s.	Pan-Am	148	101	83.6	24.7	10.0	1925	Totterville, N. Y
23	226471		St. w.	S. S. THORPE	319	197	130.1	35.1	5.1	1927	Dubuque, Iowa
24	226696	MGNR	St. s.	SHAWNEE	6,209	3,405	391.7	62.2	19.4	1927	Newport News, Va
25	226728		St. s.	Taurus	33	23	53.9	15.0	7.4	1927	Millford, Del
26	226597		St. s.	WABASH	3,366	2,023	366.0	57.7	19.2	1927	Toledo, Ohio
27	226472		St. w.	WM. R. KING	514	514	190.0	41.0	5.5	1899	Jeffersonville, Ind
28	226635	MGND	St. s.	YARMOUTH	5,045	2,716	365.5	55.7	26.7	1927	Philadelphia, Pa
29	226775		St. w.	YOUGHIOGHENY	427	296	147.7	33.4	6.1	1927	Ambridge, Pa
MOTOR VESSELS											
30	221059		Ga. s.	Adele Marie	7	6	30.8	8.4	2.7		
31	226719	MGNW	Ga. s.	Aloma	21	14	47.7	12.0	5.6	1927	Quincy, Mass
32	226401		Ol. s.	AMERICA	525	357	125.0	35.3	15.0	1927	Mariners Harbor, N. Y
33	226743	MGPC	Ga. s.	Anna Marie II	22	18	49.9	12.5	5.7	1915	Bristol, R. I
34	226753		Ga. s.	⁷ Anna May	6	6	32.8	9.5	3.4	1915	Philadelphia, Pa
35	225126		Ol. s.	Arco Felice II	796	681	182.7	35.4	18.6	1920	Pozzuoli, Italy
36	226652		Ga. s.	Arlorma	24	16	48.0	11.2	5.8	1927	Wilmington, Del
37	225442		Ol. s.	Artle	17	14	41.5	12.3	5.9	1926	Seattle, Wash
38	225733		Ga. s.	Bessie Boyd	15	5	49.5	10.0	3.2	1903	Peoria, Ill
39	226660		Ga. s.	Betty V	7	6	31.7	9.5	3.6	1915	Mayetta, N. J
40	223701		Ol. w.	Betty Wright	165	138	120.0	18.3	4.6	1921	Clarington, Ohio
41	225014		Ga. s.	Beclair	14	12	48.0	10.7	3.9	1902	Morris Heights, N. Y
42	226761	MGPF	Ga. s.	Bilma IV	21	18	43.6	11.5	4.9	1927	Camden, N. J
43	225755		Ga. s.	Bonita	6	6	31.6	10.1	3.6	1927	Beach Haven, N. J
44	226183		Ga. w.	Boonesborough No. 1	10	6	32.4	10.0	1.8	1926	Boonesborough, Ky
45	226333		Ga. s.	Buster B.	10	6	29.4	9.7	1.8	1926	Theriot, La
46	226778	MGPK	Ga. s.	Clotho	38	35	60.0	16.7	9.1	1927	Boston, Mass
47	226665	MGNJ	Ga. s.	Comfort	36	33	54.2	12.8	6.2	1917	Quincy, Mass
48	226398		Ol. s.	COMOCO	317	215	131.2	23.8	12.2	1927	Bay City, Mich
49	226631		Ga. s.	Corsair II	28	22	49.1	11.0	5.1	1927	Wyandotte, Mich
50	226606		Ol. s.	Danaco No. 1	14	12	62.0	14.8	2.0	1927	Lloughton, Wash
51	226607		Ga. s.	Danaco No. 2	11	9	61.9	10.8	2.0	1927	do
52	226676		Ol. s.	Del Monte	93	53	81.7	22.0	8.1	1927	San Diego, Calif
53	226263		Ga. w.	Dixie	21	14	58.1	12.0	3.4	1927	New Orleans, La
54	226625		Ga. s.	Dora J	11	9	35.0	10.6	4.0	1927	Killisnoo, Alaska
55	225763		Ol. s.	Doris IV	9	7	33.7	12.1	4.0	1926	Bridgeton, N. J
56	226725		Ga. w.	DUNCAN BRUCE	357	185	133.6	35.1	6.0	1927	Charleston, W. Va

¹ Formerly United States Navy tug 51.
² Formerly United States Coast Guard Choptank.
³ Formerly United States Navy No. 85.

⁴ Formerly United States Navy tug 52.
⁵ Formerly United States Coast Guard Chincoteague.
⁶ Formerly United States Engineer st. w. Chickamauga.

CIALLY NUMBERED VESSELS

numbered and documented, but were lost, abandoned, etc., during the same year]

Line No.	Service	Crew	Horsepower	Name of owner	Home port	Address of owner
1	Tow.	8	60	Ernest B. Sutter	Cincinnati, Ohio	Manchester, Ohio.
2	Frt.	37	1,400	United States Shipping Board	Port Arthur, Tex.	
3	Frt.	37	1,400	do	Galveston, Tex.	
4	Frt.	55	1,400	do	do	
5	Frt.	37	1,400	do	do	
6	Tow.	3	350	Joseph F. O'Boyle	New York N. Y.	11 Moore Street.
7	Frt.	32	4,800	American Shipbuilding Co.	Cleveland, Ohio	Foot West Fifty-fourth Street.
8	Tow.	8	300	Fred C. Laphs	Marquette, Mich.	Sault Ste. Marie, Mich.
9	Tow.	5	350	Joseph F. O'Boyle	New York, N. Y.	11 Moore Street.
10	Frt.	37	1,400	United States Shipping Board	Galveston, Tex.	
11	Frt.	37	1,400	do	do	
12	Frt.	40	1,400	do	do	
13	Yct.	0	80	Arthur H. Hawgood	Cleveland, Ohio	1862 East Ninety-seventh Street.
14	Tow.	10	120	Howard Ship Yards & Dock Co.	Louisville, Ky.	Jeffersonville, Ind.
15	Pas.	140	7,500	Wm. Cramp & Sons Ship & Engine Building Co.	Philadelphia, Pa.	Richmond and Norris Streets.
16	Frt.	26	2,800	American Shipbuilding Co.	Cleveland, Ohio	Foot West Fifty-fourth Street.
17	Tow.	0	200	John F. Klein	St. Louis, Mo.	Cairo, Ill.
18	Tow.	0	700	Great Lakes Towing Co.	Cleveland, Ohio	Union Trust Building.
19	Pas.	344	21,000	Wm. Cramp & Sons Ship & Engine Building Co.	Philadelphia, Pa.	Richmond and Norris Streets.
20	Frt.	55	1,400	United States Shipping Board	Galveston, Tex.	
21	Tow.	3	350	John W. Sullivan Co.	New York, N. Y.	827 East Ninth Street.
22	Tow.	5	500	Mexican Petroleum Corporation	do	120 Broadway.
23	Tow.	0	800	Upper Mississippi Barge Line Co.	Dubuque, Iowa	Minneapolis, Minn.
24	Pas.	174	8,500	New York & Miami Steamship Corporation	New York, N. Y.	25 Broadway.
25	Tow.	3	75	Gowanus Towing Co.	do	Foot Smith Street (B.).
26	Pas.	37	2,700	Wabash Railway Co.	St. Louis, Mo.	Railway Exchange Building.
27	Tow.	22	1,000	War Department Engineer Corps	do	Customhouse.
28	Pas.	140	7,500	Wm. Cramp & Sons Ship & Engine Building Co.	Philadelphia, Pa.	Richmond and Norris Streets.
29	Tow.	13	750	Carnegie Steel Co.	Pittsburgh, Pa.	Carnegie Building.
30	Fsh.	1	20	Harry Berons	Philadelphia, Pa.	2635 Hedley Street.
31	Yct.	2	330	Dudley R. Pickman	Boston, Mass.	Beverly, Mass.
32	Elr.	6	350	International Elevating Co.	New York, N. Y.	2 Broadway.
33	Yct.	1	75	John W. Biggs	Boston, Mass.	Dorchester, Mass.
34	Fsh.	3	18	Emil Strunk	Philadelphia, Pa.	3406 North Mascher Street.
35	Frt.	0	300	Earl J. Smith	New York, N. Y.	15 Moore Street.
36	Yct.	1	200	W. D. Crowell	St. Louis, Mo.	1620 Chemical Building.
37	Fsh.	2		Steen Alsos	Seattle, Wash.	Astoria, Ore.
38	Pas.	1	40	Jas. O. Boyd	Peoria, Ill.	Foot Harrison Street.
39	Pas.	0	10	Frank A. Morey	Philadelphia, Pa.	Tuckerton, N. J.
40	Pas.	8	70	E. B. Potts	Pittsburgh, Pa.	Wheeling, W. Va.
41	Frt.	0	25	J. A. Larson	Philadelphia, Pa.	Essington, Pa.
42	Yct.	2	100	W. J. Selby	Tampa, Fla.	Sarasota, Fla.
43	Fsh.	7	20	Ship Bottom Pound Fisheries	Philadelphia, Pa.	Beach Haven Crest, N. J.
44	Tow.	2	10	W. M. Asher	Louisville, Ky.	Winchester, Ky.
45	Fsh.	2	22	Chas. J. Bourg	New Orleans, La.	Theriot, La.
46	Yct.	3	40	Henry B. Anderson	New York, N. Y.	3 South William Street.
47	Yct.	2	48	Chas. E. Rowe	Boston, Mass.	Winthrop, Mass.
48	Yct.	10	700	Ross W. Judson	Detroit, Mich.	
49	Yct.	1	260	Geo. A. Halma	do	3351 West Fort Street.
50	Pas.	2	48	Glenn R. Day	Juneau, Alaska	Iditaood, Alaska.
51	Pas.	2	40	do	do	Do.
52	Fsh.	8	225	Manuel H. Freitas	San Diego, Calif.	Point Loma, Calif.
53	Msc.	2	22	H. C. Dawes	Baton Rouge, La.	Natchez, Miss.
54	Fsh.	1	18	Little Jack	Juneau, Alaska	Angoon, Alaska.
55	Pas.	2	40	Geo. W. Bowen	Philadelphia, Pa.	Bridgeton, N. J.
56	Tow.	8	720	Chas. Ward Engineering Works	Pittsburgh, Pa.	Charleston, W. Va.

⁴ Formerly United States Mississippi River Commission st. w. Mars.

⁵ Formerly United States Navy No. 69.

⁷ Formerly United States Navy hull No. 1650.

Undocumented Officially Numbered Vessels

Line No.	Official No.	Signal letters	Rig	Name of vessel	Tonnage		Register dimensions			When built	Where built
					Gross	Net	Length	Breadth	Depth		
MOTOR VESSELS--											
Continued											
1	226744		Ol. s.	Eclipse	65	44	67.3	17.0	8.2	1927	Seattle, Wash.
2	226723		Ol. s.	Eldorado	70	47	66.1	17.8	8.6	1927	Tacoma, Wash.
3	226933		Ga. s.	Elfrida	13	6	40.3	9.8	4.4	1926	Rockport, Tex.
4	226910		Ga. s.	Ellide	14	9	37.3	10.4	3.0	1900	Manitowoc, Wis.
5	226950		Ga. s.	Ether R.	8	6	34.0	10.5	3.9	1927	Parkertown, N. J.
6	226771		Ga. s.	Francis T.	7	5	35.4	9.8	3.5	1927	Bowers, Del.
7	226726		Ol. s.	Fisher	41	28	61.9	16.1	7.9	1927	Brooklyn, N. Y.
8	226351		Ga. s.	Florence	11	7	32.2	9.1	3.6	1908	Odena, Wis.
9	226697		Gn. s.	Grayling	21	12	50.0	13.7	0.4	1927	Damariscotta, Me.
10	226746		Ga. s.	Golden K.	17	11	32.0	11.6	5.4	1927	Koy West, Fla.
11	224989		Ga. s.	Hallfax II	15	10	37.7	9.9	3.9	1926	Daytona, Fla.
12	226474		Ga. s.	Harry B., jr.	8	6	33.6	10.8	4.3	1926	Mariners Harbor, N. Y.
13	226678		Ga. s.	Helen May	15	7	44.2	12.3	5.5	1927	Owls Head, Mo.
14	223978		Ga. s.	Ida	6	5	32.0	9.5	3.6	1914	Long Branch, N. J.
15	226969		Ga. s.	Idak	10	7	35.8	10.6	4.7	1927	Sea Isle City, N. J.
16	224340		Ga. w.	Ill-Mo	32	29	64.8	18.8	3.2	1924	Birds Point, Mo.
17	225945		Ga. s.	Indiana	10	10	50.8	11.8	2.3	1926	Now Albany, Ind.
18	226747		Ol. s.	Irono and Helen	88	60	86.2	21.5	9.4	1927	Essex, Mass.
19	226777		Ol. w.	Jano Rhea	90	83	64.9	20.0	4.0	1927	Paducah, Ky.
20	226704		Ga. s.	Jean Marie	15	12	38.4	11.5	4.4	1927	Port Angeles, Wash.
21	226716		Ga. s.	Jean E. Morris	14	8	33.0	10.3	4.0	1927	Milford, Del.
22	226748		Ga. s.	Jolly Roger	14	12	37.8	11.5	4.7	1926	Seattle, Wash.
23	226595		Ol. s.	Julla	72	21	80.5	20.1	9.5	1927	Friendship, Mo.
24	226503		Ga. s.	Key West Pilot	11	7	42.0	10.5	3.6	1927	Koy West, Fla.
25	225619		Ga. s.	Lady Luck	40	27	61.6	18.2	5.7	1926	Point Isabel, Tex.
26	226337		Ga. s.	Larry C.	11	8	43.1	13.3	2.7		
27	226602		Ga. s.	Lols	8	6	35.2	10.2	3.9	1927	Bowers Beach, Del.
28	226733		Ol. s.	LONE STAR	123	53	86.3	21.0	7.5	1927	Newburgh, N. Y.
29	226334		Ga. s.	Louise Ockers	19	13	45.2	15.2	4.0	1927	Stratford, Conn.
30	226647		Ga. w.	Luellie	32	32	64.8	15.1	2.8	1927	Carrollton, Ky.
31	226772		Ga. s.	Madeline T.	7	5	34.0	9.5	3.5	1927	Bowers, Del.
32	226310		Ga. s.	Mack	15	10	30.8	11.2	3.8	1910	Norfolk, Va.
33	226632		Ol. s.	Madisonville	141	92	114.0	26.0	6.0	1927	Madisonville, La.
34	226453		Ga. s.	Malabar VIII	19	15	48.0	12.8	7.8	1927	East Boothbay, Me.
35	226740		Ga. s.	Margaret J.	28	19	49.0	13.5	6.2	1927	Seattle, Wash.
36	226338		Ga. s.	Margery C.	10	8	37.3	14.0	2.8		
37	226095		Ga. s.	Martha B.	18	16	45.6	14.3	3.5	1926	Havre de Grace, Md.
38	226711		Ga. s.	Mary	18	12	46.8	10.5	5.4	1919	Norfolk, Va.
39	226717		Ga. s.	Miss Delroy	8	6	34.3	10.4	3.9	1927	Little Creek, Del.
40	226672		Ga. s.	Monhegan	14	7	40.3	11.5	5.2	1912	Friendship, Mo.
41	226699		Ga. s.	Mouse	24	16	48.0	11.2	5.8	1927	Wilmington, Del.
42	226706		Ga. w.	Naomi	18	18	47.9	9.9	2.0	1927	Sewickley, Pa.
43	226003		Ga. s.	Native	10	6	37.4	9.2	4.5		
44	226648		Ga. s.	Neckorbay	13	8	35.5	12.4	3.4	1915	Sitka, Alaska
45	226102		Ga. s.	Nokor	20	17	57.8	15.0	2.9	1926	Patoros, Wash.
46	225905		Ga. s.	Nomabin	15	10	42.3	9.3	3.6	1926	Bay City, Mich.
47	225670		Ga. s.	New World	54	36	59.9	10.0	8.2	1926	Tacoma, Wash.
48	226710		Ol. s.	Nor'ester	43	29	54.1	16.1	7.7	1927	Wareham, Mass.
49	226626		Ga. s.	Ocean	11	9	28.0	9.6	5.4	1927	Ketchikan, Alaska
50	226409		Ga. s.	Ojal II	26	17	59.7	11.2	5.7	1927	Nyack, N. Y.
51	226773	MGPJ	Ga. s.	Osprey III	80	72	70.0	22.0	7.7	1927	Bay Head, N. J.
52	226203		Ga. s.	Paltime	14	11	37.6	9.9	4.5	1926	Daytona Beach, Fla.
53	226403		Ol. p.	Pearl	31	26	62.2	17.6	3.3	1927	Lawrenceburg, Ind.
54	224993		Ga. w.	Red Stripe Ferry	21	21	56.0	18.0	2.5	1925	Mannings Landing, Mo.
55	226370		Ol. s.	Regina	41	5	58.0	17.8	3.7	1927	Valparaiso, Fla.
56	226727		Ga. s.	Ripogenus	17	12	48.8	10.1	5.0	1927	New York, N. Y.
57	226685		Ga. s.	Rival	8	6	36.5	8.2	3.0	1918	Baltimore, Md.
58	225448		Ga. w.	Robert Kinner	17	17	61.9	12.9	2.6	1926	Greenup, Ky.
59	226208		Ga. s.	Roy Fountain	14	9	38.6	14.2	3.2	1924	Blox, Miss.
60	226698		Ol. s.	Ruth S.	42	19	60.3	17.7	5.7	1927	Ruark, Va.
61	225842		Ga. s.	Sarita	9	6	37.8	11.1	3.5	1926	Miami, Fla.
62	226487		Ol. s.	Sealawag	19	13	45.5	10.1	4.7	1926	Eau Claire, Wis.
63	225940		Ol. s.	Service	87	42	63.8	21.4	7.0	1926	Stockton, Calif.
64	226093		Ga. w.	Service	11	11	49.6	12.9	1.6	1927	Clarington, Ohio
65	226734		Ga. s.	Shelter	69	61	62.2	17.1	0.4	1927	West Haven, Conn.
66	226700		Ga. s.	Silver Wave	8	6	35.2	10.2	3.9	1927	Bowers, Del.
67	225866		Ga. s.	Speed-O-Marine	20	18	55.5	11.4	2.4	1926	Brooklyn, N. Y.
68	226637		Ga. s.	Sunbeam	11	9	33.9	12.0	6.1	1927	Tacoma, Wash.
69	226774		Ga. s.	Sylvia	6	5	31.0	10.0	2.8	1927	Marshallburg, N. C.
70	226336		Ga. s.	T. F.	19	17	40.0	13.2	2.0	1926	Houma, La.
71	226353		Ga. s.	Thomas D.	10	7	36.9	9.8	8.2	1013	Ontonagon, Mich.
72	226618	MGNB	Ga. s.	Toorac	51	35	62.3	14.2	6.8	1927	Onset, Mass.
73	226729		Ga. s.	Trilton	41	28	59.1	13.3	6.0	1927	West Lynn, Mass.
74	226564		Ga. s.	Ty-Tommy II	19	13	47.0	11.6	5.2	1927	Bayonne, N. J.

1 Vessel lost.

2 Vessel exempt under 16 gross tons.

3 Vessel abandoned Dec. 21, 1926.

4 Formerly United States Navy No. 5439.

5 Vessel exempt Apr. 30, 1927.

6 Vessel exempt May 2, 1927.

Undocumented Officially Numbered Vessels

Line No.	Service	Crew	Horsepower	Name of owner	Home port	Address of owner
1	Fsh.	5	135	B. M. Samuelsen	Seattle, Wash.	1529 West Tenth Street.
2	Fsh.	15	150	Jno. Johnson	do.	
3	Pas.	1	100	Rev. L. J. Reichler	Galveston, Tex.	1411 Avonue 1.
4	Fsh.	2	b 18	Thos. H. Peterson	Marquette, Mich.	Fayette, Mich.
5	Pas.	0	85	John L. Cranmer	Philadelphia, Pa.	Parkertown, N. J.
6	Fsh.	1	44	Gilbert L. Tribbett	Wilmington, Del.	Bowers, Del.
7	Frt.	3	150	Jakobson & Peterson	New York, N. Y.	Foot Sixteenth Avenue (B)-
8	Fsh.	2	b 20	Johnson & Carlson Fish Co.	Marquette, Mich.	Ontonagon, Mich.
9	Fsh.	2	50	Maurice Gray	Portland, Me.	Harbor Side, Me.
10	Frt.	4	150	Martin Key	Tampa, Fla.	
11	Pas.	1	112	August Achstetter	St. Augustine, Fla.	Daytona, Fla.
12	Msc.	1	50	Brower Dry Dock Co.	New York, N. Y.	Mariners Harbor, N. Y.
13	Fsh.	4	65	Charles E. Ross	Portland, Me.	Owls Head, Me.
14	Fsh.	2	26	Edward H. Dever	Philadelphia, Pa.	Sea Isie City, N. J.
15	Fsh.	4	66	Annyvanta Montagu	do.	Do.
16	Pas.	1	65	Ralph Carr	St. Louis, Mo.	Charleston, Mo.
17	Pas.	1	12	J. J. Monshall	Louisville, Ky.	New Albany, Ind.
18	Fsh.	9	150	Mathew S. Sears	Gloucester, Mass.	2 Cedar Street.
19	Tow.	1	180	Geo. P. Massongale	St. Louis, Mo.	Foot Pine Street.
20	Fsh.	1	30	Clara H. Alaways	Seattle, Wash.	Port Angeles, Wash.
21	Fsh.	0	12	Capt. Thomas Morris	Wilmington, Del.	Bowers, Del.
22	Yct.	1	50	Harry B. Jones	Seattle, Wash.	Colman Building.
23	Fsh.	8	100	Daniel F. Mullins	New Bedford, Mass.	34 Willow Street.
24	Pft.	1	290	T. Luther Pfinder	Key West, Fla.	506 South Street.
25	Fsh.	5	42	Brazos Pass Fish Co.	Corpus Christi, Tex.	San Bonito, Tex.
26	Fsh.	2	16	Deep Sea Canning & Packing Co.	New Orleans, La.	Violet, La.
27	Fsh.	2		Chas. M. Harrington	Wilmington, Del.	Little Creek, Del.
28	Tow.	6	500	Harry A. Maroll	New York, N. Y.	Newburgh, N. Y.
29	Fsh.	2	55	Frederiek Ockers	do.	West Sayville, N. Y.
30	Tow.	2	25	Kentucky & Ohio Transportation Co.	Louisville, Ky.	Carrollton, Ky.
31	Fsh.	1	22	Gilbert F. Tribbett	Wilmington, Del.	Bowers, Del.
32	Tow.	1	37	R. L. Mims	St. Augustine, Fla.	179 San Marco Avenue.
33	Pas.	10	360	Dendinger Transportation Co.	New Orleans, La.	Madisonville, La.
34	Yct.	1	25	John G. Alden	Boston, Mass.	148 State Street.
35	Fsh.	6	55	J. L. Johnson	Seattle, Wash.	Richmond Beach, Wash.
36	Fsh.	2	16	Deep Sea Canning & Packing Co.	New Orleans, La.	Violet, La.
37	Fsh.	5	24	D. Franklin Beck	Baltimore, Md.	Havre de Grace, Md.
38	Yct.	0	90	A. J. Westan	Seattle, Wash.	Olympia, Wash.
39	Fsh.	1	29	Leroy Shorts	Wilmington, Del.	Little Creek, Del.
40	Fsh.	5	35	Edward F. Brackett	Rockland, Me.	New Harbor, Me.
41	Yct.	1	200	Thomas N. Jones III.	Pittsburgh, Pa.	1306 Beechwood Boulevard.
42	Tow.	1	b 25	Lawrence Beaver	do.	East Liverpool, Ohio.
43	Msc.	2	38	Alfred Hess	New York, N. Y.	645 Fifty-fifth Street.
44	Fsh.	1	12	John Young	Sitka, Alaska	
45	Frt.	3	90	Paul McDermott	Seattle, Wash.	Paulsbo, Wash.
46	Yct.	1	200	Montgomery Whaling	Detroit, Mich.	
47	Fsh.	8	60	Peter Anelch	Tacoma, Wash.	Gig Harbor, Wash.
48	Yct.	1	60	E. M. Chance	Philadelphia, Pa.	1600 Walnut Street.
49	Fsh.	0	12	John Olson	Ketchikan, Alaska	Box 1371.
50	Yct.	2	600	LeRoy Frost	New York, N. Y.	80 Broadway.
51	Yct.	4	100	Carman R. Runyon	Philadelphia, Pa.	Mantoloking, N. J.
52	Pas.	1	20	E. J. Mills	St. Augustine, Fla.	
53	Fer.	1	24	C. E. Witham	Louisville, Ky.	Petersburg, Ky.
54	Pas.	0	22	P. A. Reed	St. Louis, Mo.	Ilmo, Mo.
55	Yct.	3	b 70	J. R. Parish	Pensacola, Fla.	Valparaiso, Fla.
56	Yct.	2	155	Consolidated Ship Building Corporation	New York, N. Y.	Morris Heights, N. Y.
57	Pas.	2	40	Thomas N. Ward	Philadelphia, Pa.	3060 North Reese Street.
58	Tow.	2	40	J. D. Kinner	Louisville, Ky.	Greenup, Ky.
59	Fsh.	2	20	Phillip Genibach	New Orleans, La.	1332 Moss Street.
60	Frt.	2	35	J. W. Stiff	Norfolk, Va.	Deltaville, Va.
61	Tow.	1	55	United Dredging Co.	New York, N. Y.	Woolworth Building.
62	Yct.	1	300	P. M. Gelatt	Miami, Fla.	Miami Beach, Fla.
63	Frt.	2	b 120	Elmer M. Gormsen	San Francisco, Calif.	Stockton, Calif.
64	Fer.	1	b 25	New Martinsville Ferry Co.	Pittsburgh, Pa.	432 Martin Avenue.
65	Yct.	3	b 130	Clinton Barnum Seeley	Bridgport, Conn.	Ingleside Place, Conn.
66	Pas.	1	50	Clifford M. Rickards	Wilmington, Del.	Little Creek, Del.
67	Yct.	4	900	Speed-O-Marine Syndicate	New York, N. Y.	500 Fifth Avenue.
68	Yct.	1	40	Fred Leckenby	Tacoma, Wash.	2910 N. Twenty-eighth Street
69	Pas.	1	32	Ruben H. Driscoll	Philadelphia, Pa.	Tuckerton, N. J.
70	Msc.	2	20	Norris Boquet	New Orleans, La.	Houma, La.
71	Pas.	2	32	John Hawley	Marquette, Mich.	Ontonagon, Mich.
72	Yct.	2	450	C. A. Root	Providence, R. I.	Uxbridge, Mass.
73	Yct.	3	260	Charles S. Brown	Rochester, N. Y.	Syracuse, N. Y.
74	Yct.	1	90	James H. Barr	New York, N. Y.	120 Broadway.

⁷ Vessel lost Sept. 18, 1926.

⁸ Vessel abandoned May 14, 1927.

⁹ Vessel lost.

Undocumented Officially Numbered Vessels

Line No.	Offical No.	Signal letters	Rig	Name of vessel	Tonnage		Register dimensions			When built	Where built
					Gross	Net	Length	Breadth	Depth		
MOTOR VESSELS—											
Continued											
1	226708		Ga. s.	Vagrant.....	26	16	52.0	13.0	6.5	1927	Beals, Mo.....
2	226720		Ga. s.	Virginia.....	19	13	47.0	11.6	5.2	1927	Bayonne, N. J.....
3	226750		Ga. s.	Virginia.....	12	11	47.2	14.2	2.5	1927	Rowena, Oreg.....
4	226721		Ga. s.	Water Witch.....	20	10	45.8	12.7	6.7	1927	Fairhaven, Mass.....
5	226689		Ol. s.	Winterstad.....	13	9	38.6	10.7	5.2	1927	Maplewood, Wash.....
6	226536		Ol.w.	Wolverine.....	31	31	64.8	16.0	2.5	1927	Grayville, Ill.....
7	226634		Ol. s.	Yakobl.....	22	13	44.0	11.7	7.0	1927	Juneau, Alaska.....
SAILING VESSELS											
8	226745		Slp.	Energy.....	15	14	39.2	13.6	5.4	1927	St. Thomas, Virgin Is- land.
9	226655	MGNQ	Sch.	Mary Lou.....	496	457	151.3	35.7	13.0	1917	Fox River, Nova Scotla..
10	226763	MOPI	Slp.	Prestige (composite).....	33	24	67.5	13.5	9.3	1927	Bristol, R. I.....
UNRIGGED VESSELS											
11	169781		H. bl.	A. K.....	38	38	45.8	13.9	2.5	1927	Alexandria Bay, N. Y..
12	169411		Brg.	Allen's Ferry.....	8	8	41.3	11.2	2.3	1926	Fulton, Ark.....
13	169785		Brg.	Barbam.....	320	320	112.0	34.1	9.2	1927	Newburgh, N. Y.....
14	169452		Brg.	Big Boy.....	13	13	50.0	14.0	2.5	1925	Spottsville, Ky.....
15	169612		Brg.	BOONESBOROUGH No. 11.....	31	31	93.0	20.0	2.0	1926	Jeffersonville, Ind.....
16	169783		Brg.	Bridge.....	29	29	70.0	16.0	3.0	1925	Clarington, Ohio.....
17	169764		Brg.	BROOKLYN EASTERN DISTRICT TERMINAL NO. 22.....	1,155	1,155	340.0	38.2	10.7	1927	Cumden, N. J.....
18	169757		Sew.	Calpet No. 1.....	55	55	50.0	26.0	5.1	1913	Seattle, Wash.....
19	169500		Brg.	Camp Nelson Ferry.....	16	16	68.3	14.0	2.0	1920	Camp Nelson, Ky.....
20	169513		Brg.	City of Irvine.....	77	77	91.0	20.0	5.0	1922	Irvine, Ky.....
21	169518		Brg.	Clifton Ferry.....	11	11	57.6	10.0	2.0	1920	Clifton, Ky.....
22	169650		Brg.	CREEK.....	619	619	176.7	40.3	9.4	1921	Ambridge, Pa.....
23	169760		Sew.	Danaco No. 3.....	29	29	80.3	14.5	3.1	1927	Houghton, Wash.....
24	169761		Sew.	Danaco No. 4.....	12	12	66.4	10.3	2.1	1927	do.....
25	169745		Brg.	Dixie.....	23	23	59.1	16.0	3.0	1927	Coalburg, W. Va.....
26	169383		Brg.	Emergency.....	51	51	60.2	29.7	3.2	1923	Helena, Ark.....
27	169519		Brg.	FERRY PARK.....	19	19	60.0	14.0	2.4	1923	Jeffersonville, Ind.....
28	168356		Brg.	Grand Central.....	243	243	99.0	25.6	10.7	1921	Tottenville, N. Y.....
29	169657		Brg.	IROQUOIS.....	619	619	176.7	40.3	9.4	1921	Ambridge, Pa.....
30	168627		Sew.	Jano.....	35	35	83.4	18.2	2.3	1923	Pittsburgh, Pa.....
31	169763		Sew.	J. C.....	33	33	59.5	20.4	3.1	1926	Toledo, Ohio.....
32	168633		Brg.	LENT TRAFFIC BARGE No. 1.....	1,627	1,627	240.0	42.0	8.8		
33	168634		Brg.	LENT TRAFFIC BARGE No. 2.....	956	956	220.0	32.0	8.3		
34	168852		Brg.	Maddellne.....	1,079	1,056	125.0	50.0	4.5	1923	Pittsburgh, Pa.....
35	169740		Brg.	May.....	10	10	55.0	11.8	1.9	1926	Red House, W. Va.....
36	169747		Brg.	Miriam.....	6	6	40.0	10.9	1.7		do.....
37	169762		Brg.	No. 2.....	15	15	70.2	10.0	2.9	1926	Antiquity, Ohio.....
38	169718		Brg.	No. 10.....	7	7	53.9	9.5	2.0	1923	Pliny, W. Va.....
39	169653		Sew.	No. 12.....	333	327	116.0	34.0	8.8	1927	Gildersleeve, Conn.....
40	169708		Sew.	No. 14.....	333	327	116.0	34.0	8.8	1927	do.....
41	169741		Sew.	No. 16.....	333	327	116.0	34.0	8.8	1927	do.....
42	169742		Sew.	No. 18.....	333	327	116.0	34.0	8.8	1927	do.....
43	169528		Brg.	No. 71.....	272	269	110.0	32.2	8.4	1920	Arverne, N. Y.....
44	169529		Brg.	No. 73.....	274	272	110.0	32.2	8.4	1920	do.....
45	169530		Brg.	No. 74.....	260	247	110.5	32.4	7.8	1920	do.....
46	169137		Sew.	Ola.....	7	7	52.4	8.2	2.5	1926	Louisville, N. Y.....
47	169659		Brg.	OSAGE.....	619	619	176.7	40.3	9.4	1921	Ambridge, Pa.....
48	169662		Brg.	Port Jefferson.....	498	498	165.0	32.0	10.0		
49	169660		Brg.	PUEBLO.....	619	619	176.7	40.3	9.4	1921	Ambridge, Pa.....
50	169784		Sew.	Seaboard No. 10.....	333	327	117.0	34.0	8.8	1927	Gildersleeve, Conn.....
51	169691		Brg.	SEMINOLE.....	619	619	176.7	40.3	9.4	1921	Ambridge, Pa.....
52	169787		Brg.	Sterling, Jr.....	320	320	112.0	34.1	9.2	1927	Newburgh, N. Y.....
53	169766		Brg.	Thomas Sheridan, Jr.....	343	343	102.7	28.8	12.0	1919	Kingston, N. Y.....

1 Formerly British sch. Marlon G. Douglas.

Line No.	Service	Crew	Horsepower	Name of owner	Home port	Address of owner
1	Yct.	4	100	P. W. Whittemore.....	Gloucester, Mass.....	
2	Yct.	1	88	Horace G. Roberts.....	Duluth, Minn.....	Davenport, Iowa.
3	Fer.	1	b 45	Frank Jarvis.....	Portland, Oreg.....	Lyle, Wash.
4	Fsh.	1	85	W. H. Hand, jr.....	New Bedford, Mass.....	Fair Haven, Mass.
5	Fsh.	2	90	Jacob Anderson.....	Seattle, Wash.....	6537 Twenty-seventh Ave- nuo NW.
6	Tow.	2	100	Penglase Sand & Gravel Co.....	St. Louis, Mo.....	Grayville, Ill.
7	Misc.	4	50	T. P. Smith.....	Juneau, Alaska.....	
8	Pas.	4		Jens George.....	St. Thomas, Virgin Island.	
9	Frt.	8		Louis D. Parrere.....	Los Angeles, Calif.....	1110 Corporation Building.
10	Yct.	3		Herreshoff Manufacturing Co.....	Providence, R. I.....	Bristol, R. I.
11	Pls.	1		Dr. A. G. Ford.....	Cape Vincent, N. Y.....	Kerhonkson, N. J.
12	Pas.	1		Mary E. Allen.....	Memphis, Tenn.....	Fulton, Ark.
13	Frt.	1		Wilson P. Foss.....	New York, N. Y.....	250 Park Avenue.
14	Fer.	1		Cypress Beach Ferry Co.....	Louisville, Ky.....	Henderson, Ky.
15	Fer.	2		D. J. Williams.....	do.....	Richmond, Pa.
16	Fer.	1		Sistersville, Ferry Co.....	Pittsburgh, Pa.....	Fly, Ohio.
17	Frt.	0		Havemeyers & Elder.....	New York, N. Y.....	25 B-Way.
18	Tnk.	0		California Petroleum Corporation.....	Seattle, Wash.....	1500 West Garfield Street.
19	Fer.	2		Kaufman & Glass.....	Louisville, Ky.....	Nicholasville, Ky.
20	Pas.	2		Nancy Merritt.....	do.....	Irvine, Ky.
21	Fer.	1		Bennett F. Hughes.....	do.....	Versailles, Ky.
22	Frt.	0		Gulf Refining Co.....	Port Arthur, Tex.....	
23	Frt.	0		Glenn R. Day.....	Seward, Alaska.....	Iditarod, Alaska.
24	Frt.	0		do.....	do.....	Do.
25	Fer.	1		Dixie Garage & Repair Corporation.....	Pittsburgh, Pa.....	Cabincreek, W. Va.
26	Pas.	1		A. C. Johnson.....	Memphis, Tenn.....	Helena, Ark.
27	Fer.	1		E. P. Land.....	Louisville, Ky.....	Valley View, Ky.
28	Frt.	1		Anthony O'Boyle.....	New York, N. Y.....	16 Bridge Street.
29	Frt.	0		Gulf Refining Co.....	Port Arthur, Tex.....	West Seventh Street.
30	Fer.	2		Chas. Zubik.....	Pittsburgh, Pa.....	Seventh Street and Du- quesne Way.
31	Drg.	2		H. L. Carland.....	Toledo, Ohio.....	343 Spitzer Building.
32	Frt.	0		Lent Traffic Co.....	Pittsburgh, Pa.....	Chamber of Commerce Building.
33	Frt.	0		do.....	do.....	Do.
34	Pas.	0		John Eichleay, Jr., Co.....	do.....	
35	Fer.	1		Red House Transportation Co.....	do.....	Red House, W. Va.
36	Fer.	1		do.....	do.....	Do.
37	Fer.	1		St. Albans Ferry Co.....	do.....	St. Albans, W. Va.
38	Fer.	1		Nathan Quickle.....	do.....	Pliny, W. Va.
39	Frt.	1		Nassau Sand & Gravel Co.....	New York, N. Y.....	17 Battery Place.
40	Frt.	1		do.....	do.....	Do.
41	Frt.	0		do.....	do.....	Do.
42	Frt.	0		do.....	do.....	Do.
43	Frt.	1		Munson Steamship Line.....	do.....	67 Wall Street.
44	Frt.	1		do.....	do.....	Do.
45	Frt.	1		do.....	do.....	Do.
46	Fer.	1		William Casselman.....	Ogdensburg, N. Y.....	Massena, N. Y.
47	Frt.	0		Gulf Refining Co.....	Port Arthur, Tex.....	West Seventh Street.
48	Drg.	1		Great Eastern Gravel Corporation.....	New York, N. Y.....	Port Jefferson, N. Y.
49	Frt.	0		Gulf Refining Co.....	Port Arthur, Tex.....	West Seventh Street.
50	Frt.	1		Seaboard Sand & Gravel Co.....	New York, N. Y.....	26 Cortlandt Street.
51	Frt.	0		Gulf Refining Co.....	Port Arthur, Tex.....	West Seventh Street.
52	Frt.	1		Wilson P. Foss.....	New York, N. Y.....	250 Park Avenue.
53	Frt.	1		R. Lenahan Co.....	do.....	Kingston, N. Y.

VESSELS LOST

The losses embraced in this list are classified as follows:

1. *Foundered*.—Casualties due to leaking or capsizing of vessels, including vessels lost at sea not due to causes 3 or 4 and vessels not reported after sailing.
2. *Stranded*.—Casualties due to vessels running aground, striking rocks, reefs, bars, etc.
3. *Collided*.—Collision between vessels only.
4. *Burned*.—Casualties due to fire.

5. *Abandoned*.—Abandonment at sea (but not abandonment due to age).

6. Self-explanatory causes not included in preceding classification.

The place given is the position at, off, or near which the casualty occurred.

The information in columns headed "On board" and "Lives lost" is furnished by the Coast Guard.

Official No.	Rig	Name of vessel	Gross tonnage	Year built	On board	Lives lost	Casualty		
							Nature	Date	Place
STEAM VESSELS									
211623	St. s.	A. D. MacTIER.....	1,809	1913	25	0	Foundered..	Oct. 20, 1922	Capo D'Espoir, Quebec.
206360	St. s.	A. L. Page.....	94	1909	5	0	Burned.....	Dec. 11, 1926	Berkeley, Pa.
106771	St. s.	Alex. Y. Hanna.....	44	1890	4	0	do.....	Sept. 8, 1925	Kriseville, N. Y.
106330	St. s.	Alice L. Barr.....	50	1884	0	0	Foundered..	-----, 1924	Delaware, Ky.
107420	St. w.	America.....	427	1898	3	0	do.....	Aug. 13, 1926	New Orleans, La.
23750	St. s.	Annie.....	30	1868	4	0	do.....	Dec. 26, 1926	East River, N. Y.
210610	St. s.	Avalon.....	881	1912	2	0	Stranded...	Apr. 29, 1925	Hillapa Harbor, Wash.
3957	St. s.	BAHADA.....	132	1902	9	9	Foundered..	Nov. 21, 1926	Huckleberry Island, Wash.
92049	St. p.	Baltimore.....	850	1888	0	0	Burned.....	Jan. 6, 1928	Rock Hall, Md.
92348	St. w.	Boyd C. Taylor.....	242	1891	1	0	Foundered..	Feb. ---, 1926	Wheeling, W. Va.
203160	St. s.	Bremerton.....	191	1906	0	0	Burned.....	Nov. 9, 1926	Houghton, Wash.
81546	St. s.	Brunswick.....	89	1896	7	0	do.....	Oct. 19, 1926	Awendaw River, S. C.
201017	St. p.	Cal. J. Neare.....	39	1884	5	0	do.....	Mar. 29, 1927	Nashville, Tenn.
127452	St. s.	¹ Cape Cod.....	557	1900	25	1	Collided...	Feb. 5, 1927	Astoria Ferry, N. Y.
211709	St. s.	² CITY OF ANNAPOLIS.....	1,923	1913	53	1	do.....	Feb. 24, 1927	Smiths Point, Chesapeake Bay.
127407	St. w.	City of Huntington.....	58	1900	1	0	Foundered..	July 30, 1926	Manchester, Ohio.
214651	St. w.	Conqueror.....	204	1916	10	0	do.....	Mar. 21, 1927	Scotenville, Ohio.
212886	St. s.	³ CRASTER HALL.....	4,319	1909	40	0	Collided...	June 19, 1927	Talara Point, Peru.
208721	St. s.	Dart.....	74	1911	0	0	Burned.....	Nov. 9, 1926	Houghton, Wash.
213714	St. w.	De Soto.....	141	1915	34	0	Foundered..	Sept. 10, 1926	Tamms Landing, Tenn.
81740	St. w.	E. K. Davison.....	98	1901	8	2	do.....	Nov. 2, 1926	West Tarentum, Pa.
76220	St. s.	Edith M. Mears.....	41	1881	5	0	Burned.....	Apr. 17, 1927	Brooklyn, N. Y.
136335	St. s.	Edna.....	23	1892	3	0	do.....	Dec. 23, 1926	Trouton, N. J.
25320	St. s.	⁴ Edward T. Dalzell.....	96	1900	6	0	Collided...	Oct. 26, 1926	Brooklyn, N. Y.
219018	St. s.	⁵ ELKTON.....	6,318	1919	46	46	Foundered..	Feb. 15, 1927	At sea.
06368	St. s.	ESMERALDA.....	219	1897	6	1	do.....	Sept. 18, 1926	Miami, Fla.
219943	St. s.	Everett.....	1,751	1920	29	0	Burned.....	Oct. 29, 1926	Eureka, Calif.
86383	St. s.	G. F. BRADY.....	238	1897	10	2	Foundered..	Oct. 25, 1926	Irvington, N. Y.
111097	St. w.	General Crowder.....	252	1895	0	0	Burned.....	Feb. 7, 1927	Slidell, La.
222306	St. s.	GENERAL MEIGS.....	267	1892	15	0	Foundered..	Oct. 27, 1926	New York, N. Y.
85313	St. s.	George King.....	532	1874	0	0	Burned.....	Sept. 20, 1926	Buffalo, N. Y.
96006	St. s.	H. Houghton.....	210	1889	11	0	do.....	Nov. 20, 1926	Hopps Point, Mich.
219333	St. s.	HALEAKALA.....	5,587	1919	35	35	Foundered..	Sept. 8, 1926	25° 00' N., 66° 00' W.
91704	St. p.	Harding Highway.....	652	1884	18	18	do.....	Feb. 14, 1926	Christiana River, Del.
85735	St. s.	Harsimus.....	112	1882	1	0	Burned.....	Jan. 25, 1927	Port Richmond, N. Y.
81263	St. s.	Herman H. Hettler.....	789	1890	15	0	Stranded...	Nov. 23, 1926	Grand Island, Lake Superior.
203640	St. w.	Houma.....	105	1906	4	0	Burned.....	Sept. 20, 1926	Harvey, La.
100739	St. s.	INDEPENDENT.....	164	1901	10	2	Foundered..	Apr. 27, 1927	New Orleans, La.
219573	St. s.	INDIANA HARBOR.....	2,612	1920	11	0	Stranded...	May 18, 1927	Point Gorda, Calif.
100520	St. s.	Ira.....	56	1891	0	0	Foundered..	Apr. ---, 1924	Altamaha River, Ga.
77425	St. w.	J. B. Lewis.....	192	1900	1	0	do.....	Aug. 25, 1926	New Orleans, La.
222983	St. s.	JANE.....	69	1923	3	0	do.....	May 30, 1927	Arcadia, Mich.
217728	St. s.	JOHN TRACY.....	2,469	1919	26	26	do.....	Jan. 8, 1927	Capo Cod, Mass.
100272	St. s.	Joseph J. Flannery.....	107	1881	0	0	Burned.....	Jan. 25, 1927	Port Richmond, N. Y.
105559	St. s.	Julia C. Flannery.....	37	1874	0	0	do.....	Oct. 1, 1925	Do.
219951	St. s.	⁶ JUVIGNY.....	2,309	1920	32	0	Collided...	Jan. 31, 1927	Delaware River, Pa.
101110	St. p.	KATE ADAMS.....	595	1898	40	0	Burned.....	Jan. 8, 1927	Memphis, Tenn.
204670	St. w.	Keokuk.....	111	1907	0	0	do.....	Aug. 16, 1926	Davenport, Iowa.
161217	St. s.	KINGFISHER.....	301	1902	14	0	do.....	June 20, 1926	Gull Island Light, Mass.
145960	St. p.	Kochaleno.....	127	1903	8	0	Foundered..	-----, 1922	Alabama River, Ga.
141349	St. w.	L. E. PATTON.....	94	1894	9	9	do.....	Aug. 26, 1926	Convent, La.
217529	St. s.	LAKE GROGAN.....	2,692	1919	9	0	Stranded...	Nov. 10, 1926	Port Colborne, Ontario.
205846	St. s.	Leroy.....	209	1874	15	0	Foundered..	Nov. 16, 1926	St. Andrews Bar, Fla.
141592	St. s.	⁷ Lovlathan.....	109	1899	4	0	Collided...	Jan. 12, 1927	East River, N. Y.
81312	St. s.	⁸ Louise Greer.....	108	1890	7	2	do.....	Jan. 10, 1927	Craney Island Light, Va.
218896	St. s.	⁹ LOUISIANA.....	2,674	1919	29	1	do.....	Oct. 28, 1926	South Pass, La.

¹ Collided with st. s. Michael Tracy.

² Collided with st. s. City of Richmond.

³ Collided with st. s. Reginaldite.

⁴ Collided with st. s. Walter Jennings.

⁵ Vessel foundered between Palupandan, P. I., and Honolulu, Hawaii.

⁶ Collided with British st. s. Valemoro.

⁷ Collided with car float.

⁸ Collided with st. s. Howard.

⁹ Collided with st. s. Madison.

Official No.	Rig	Name of vessel	Gross tonnage	Year built	On board	Lives lost	Casualty		
							Nature	Date	Place
STEAM VESSELS									
Continued									
200823	St. s.	Major	60	1904	6	0	Foundered	Aug. 25, 1926	Philadelphia Point, La.
81092	St. s.	Martin Kehoo	111	1885	5	0	do	Aug. 4, 1926	Rockaway Inlet, N. Y.
210948	St. s.	MARY E. MOORE	1,783	1913	27	0	do	Feb. 23, 1927	Coquille River Buoy, Oreg.
93118	St. s.	METEOR	2,324	1901	28	0	Stranded	July 10, 1926	Block Island, Mass.
80436	St. s.	N. L. Stokes	40	1873	5	0	Burned	June 24, 1927	Peekskill, N. Y.
212840	St. s.	NORLINA	4,523	1909	34	0	Stranded	Aug. 4, 1926	Point Reyes, Calif.
130419	St. s.	NORTH WIND	2,599	1888	24	0	Foundered	July 1, 1926	Georgian Bay, Ontario.
223425	St. s.	Palatka	73	1923	15	4	do	Dec. 3, 1928	Mandarin Point, Fla.
214822	St. w.	PEARL CITY	27	1917	9	0	do	June 10, 1927	Golconda, Mo.
91422	St. w.	Progress	90	1882	1	0	do	July 20, 1926	Memphis, Tenn.
20628	St. s.	Quoddy	30	1900	0	0	do	Aug. 30, 1926	East Boston, Mass.
110081	St. s.	Raleigh	339	1872	8	0	do	Mar. 9, 1927	Newark, N. J.
205986	St. w.	Raymond	32	1909	1	0	do	Nov. 27, 1923	Cincinnati, Ohio.
70793	St. s.	Red Wing	98	1889	1	0	Burned	Dec. 27, 1926	Hays, Pa.
111278	St. s.	Reliance	98	1900	0	0	do	Nov. 9, 1926	Houghton, Wash.
218780	St. s.	Restless	133	1918	4	0	Foundered	—, 1924	Tampico, Mexico.
115685	St. s.	Sadie E. Ellis	40	1879	5	0	Burned	Nov. 3, 1926	Brooklyn, N. Y.
105485	St. s.	Senator Penrose	63	1875	4	0	Collided	Dec. 21, 1926	Governors Island, N. Y.
221878	St. s.	Sierra	1,286	1917	26	0	Burned	Mar. 3, 1928	San Pedro, Calif.
203001	St. p.	SOUTH SHORE	874	1906	3	0	Foundered	Oct. 31, 1926	Port Newark, N. J.
116807	St. s.	Starling	17	1898	0	0	do	Dec. 15, 1926	Cove Vashon Island, Wash.
117082	St. w.	Steel Queen	177	1901	0	0	Burned	Oct. 16, 1926	Pittsburgh, Pa.
220777	St. s.	STORM KING	5,673	1920	34	0	Stranded	June 13, 1926	Cape Negro, Tunis, Africa.
205571	St. p.	Terrebonne	91	1908	32	0	Foundered	Aug. 25, 1926	Donaldsville, La.
95879	St. y.	Thendara	58	1886	0	0	do	Oct. 20, 1926	Key West, Fla.
219146	St. s.	Thomas Tracy	176	1919	14	0	do	Nov. 10, 1926	Atlantic City, N. J.
136848	St. p.	W. H. Warwick	92	1900	6	0	do	Nov. 27, 1923	Cincinnati, Ohio.
203760	St. s.	Walborg Potter	44	1906	0	0	do	Nov. 9, 1926	Cape Canaveral, Fla.
204975	St. s.	WESTERN	415	1908	22	0	Stranded	Nov. 22, 1926	Shelburne, Nova Scotia.
136381	St. s.	Wright	96	1893	7	0	do	Jan. 2, 1927	Long Beach, N. Y.
136106	St. s.	Zillah	748	1890	12	0	Foundered	Aug. 29, 1926	Whitefish Point, Minn.
MOTOR VESSELS									
214623	Ga. s.	Adry	13	1910	1	0	Burned	Mar. 21, 1927	Perth Amboy, N. J.
222554	Ga. s.	Advanco	36	1922	4	0	Stranded	Sept. 17, 1926	Castle Island, Bahamas.
220534	Ga. y.	Adventurer	30	1920	2	0	Burned	Oct. 10, 1926	Manns Harbor, N. C.
210423	Ga. s.	Albatross	13	1912	3	0	Stranded	Sept. 1, 1926	Santa Clemente Island, Calif.
215319	Ga. s.	Albatross	21	1917	1	0	Burned	Oct. 19, 1926	Ward's Cove, Alaska.
161660	Ga. y.	Alblon	20	1889	0	0	do	June 11, 1927	At sea.
204301	Ga. s.	Alexander	13	1907	2	0	Foundered	Dec. 1, 1925	Soldovia, Alaska.
206236	Ga. s.	Alfred	17	1909	3	0	Burned	Oct. 9, 1926	Saratoga Passage, Wash.
223699	Ga. y.	Algomac	38	1924	1	0	Stranded	July 26, 1926	Lake Worth, Fla.
211656	Ga. y.	Altomary	37	1913	4	0	Collided	Sept. 18, 1926	Miami, Fla.
200923	Ga. s.	Alvina	9	1904	0	0	Burned	Aug. 26, 1926	Raymond, Wash.
106650	Ga. s.	America C	20	1889	0	0	Foundered	Aug. 21, 1926	Lutcher, La.
105147	Ol. s.	Alfred and Edwin	109	1872	4	0	do	Dec. 19, 1926	Brooklyn, N. Y.
106201	Ga. s.	Annie	17	1883	0	0	Collided	Feb. 26, 1926	At sea.
206570	Ga. s.	Annie	16	1909	4	0	Foundered	Sept. 7, 1926	Point Colpoys, Alaska.
224370	Ol. s.	A. Roger Hickey	52	1925	7	0	Stranded	Feb. 2, 1927	Wellfleet, Mass.
223006	Ga. w.	B. J. Condlit	12	1923	0	0	Foundered	Jan. —, 1927	Nashville, Tenn.
205271	Ga. s.	Ben Hur	10	1908	2	0	Stranded	—, 1917	Port Lavaca, Tex.
222297	Ga. s.	Bessie	13	1916	2	0	Burned	Oct. 24, 1926	Ketchikan, Alaska.
207863	Ga. s.	Bonnie Jean	11	1910	0	0	Foundered	Nov. 15, 1922	Scow Bay, Alaska.
222362	Ga. s.	Brighton	12	1922	3	3	do	Nov. 12, 1925	At sea.
14481	Ga. s.	Buster	31	1889	5	0	Burned	July 17, 1926	Funter Bay, Alaska.
225213	Ga. s.	C. J.	12	1925	4	0	do	Sept. 8, 1925	Long Island City, N. Y.
221328	Ga. w.	C. H. King	32	1921	5	0	do	Nov. 6, 1926	Robinson's Island, Tenn.
219946	Ga. s.	Cape Clear	18	1920	5	0	Stranded	Feb. 12, 1927	Langara Island, Alaska.
204129	Ga. s.	Captain Lew	9	1907	3	0	Foundered	Dec. 28, 1926	Friedland Lighthouse, N. Y.
127507	Ga. s.	Carlisle	15	1901	2	0	Stranded	Oct. 14, 1923	Cravina Island, Alaska.
204690	Ga. w.	Carolyn	12	1907	4	0	Burned	Dec. 10, 1926	Riverton, Ala.
5147	Ga. s.	Carrier Dove	90	1864	2	0	do	Apr. 22, 1927	Empire, Calif.
203007	Ga. y.	Celadon	49	1906	2	0	do	Nov. 27, 1926	Chesapeake Bay, Md.
215093	Ga. s.	Chispa	32	1879	2	0	do	Jan. 25, 1927	San Pedro, Calif.
127680	Ga. s.	Christie A. Cox	35	1902	8	0	Foundered	Oct. 2, 1926	Port Mouton, Nova Scotia.
222902	Ga. y.	Cinnabar	41	1923	5	5	Burned	June 6, 1927	Savannah Lighthouse, Fla.
204947	Ga. w.	Circle A	13	1908	0	0	do	May 19, 1927	Mariana, Ark.
222875	Ga. s.	City of Edmonds	49	1923	3	0	do	Sept. 24, 1926	Port Gamble, Wash.
226427	Ol. s.	City of Nome	2,169	1919	23	0	do	June 3, 1927	Aberdeen, Wash.
214654	Ol. s.	City of Ridgefield	32	1916	1	0	do	June 6, 1927	Columbia City, Oreg.
126808	Ga. s.	Clarence	18	1891	0	0	Foundered	Feb. 25, 1926	At sea.
211718	Ga. s.	Commonwealth	141	1913	20	12	Burned	Apr. 8, 1927	Shelburne, Nova Scotia.
127670	Ga. s.	Covina	87	1902	2	0	do	July 30, 1926	Collinsville, Calif.
222551	Ga. s.	Cub	17	1922	2	0	do	Apr. 12, 1927	Queets, Wash.
221183	Ga. s.	Cygnat	11	—	2	0	Stranded	Dec. 12, 1926	San Francisco Bay, Calif.
211555	Ga. s.	Dagny	10	1913	2	0	Burned	June 17, 1926	Destruction Island, Wash.

1 Collided with unknown barge.

2 Collided with barkentine John Ena.

Vessels Lost

Official No.	Rig	Name of vessel	Gross tonnage	Year built	On board	Lives lost	Casualty		
							Nature	Date	Place
MOTOR VESSELS									
Continued									
157073	Ga. s.	David R. Lake.....	24	1882	3	0	Burned.....	Oct. 18, 1926	Reedy Island, Delaware Bay, Del.
211660	Ga. y.	Delphin.....	35	1913	0	0	Foundered..	Sept. 18, 1926	Miami, Fla.
223012	Ga. y.	Desdemona.....	21	1923	4	0	Burned.....	Sept. 12, 1926	Tolechester Beach, Md.
208681	Ga. s.	Discovery.....	17	1911	5	0	Stranded....	Aug. 4, 1926	Chatham Straits, Alaska.
214258	Ga. w.	Dixie B.....	24	1916	0	0	Burned.....	Sept. 30, 1926	Louisville, Ky.
219451	Ga. y.	Dorothy.....	19	1910	2	0	do.....	June 30, 1926	Tillmans Point, Md.
218524	Ga. s.	Double H.....	8	1926	2	0	do.....	Sept. 13, 1926	Siletz Bar, Oreg.
204446	Ga. y.	Dragon.....	19	1907	0	0	Foundered..	Sept. 18, 1926	Miami, Fla.
205044	Ga. s.	Eclectic.....	21	1908	8	0	Stranded....	do.....	Boca Grande, Fla.
214108	Ga. w.	Eddie T.....	11	1916	0	0	Burned.....	Aug. 30, 1922	Neville Island, Pa.
219082	Ga. s.	Elmo.....	13	1919	4	0	do.....	May 14, 1926	Big Island, Ark.
213450	Ol. s.	Elsie G. Silva.....	106	1915	20	0	Stranded....	Feb. 14, 1927	Cape Cod, Mass.
213309	Ga. y.	Enchantress II.....	41	1915	3	0	Burned.....	Mar. 11, 1926	Maracaibo Bay, Venezuela.
205049	Ga. s.	Enterprise.....	15	1908	3	0	Stranded....	Feb. 1, 1927	Point Dume, Calif.
235429	Ol. s.	Estelle.....	164	1880	0	0	Foundered..	Mar. 15, 1927	Thimble Light, Va.
212198	Ga. s.	Ethel G.....	9	1914	0	0	Stranded....	Dec. 31, 1926	Cape Fear River, N. C.
212720	Ga. s.	Ethel Marion.....	29	1914	2	0	Foundered..	Sept. 16, 1916	Cape Cod, Mass.
136287	Ol. s.	EVELYN.....	60	1892	3	0	Burned.....	Oct. 30, 1926	Wilmington, N. C.
203873	Ga. s.	Eva W.....	11	1907	1	0	do.....	Mar. 16, 1927	Elizabeth River, Va.
136278	Ol. s.	Everett Hays.....	39	1892	7	0	Stranded....	May 10, 1927	Umnak Island, Alaska.
223905	Ol. s.	Falmouth.....	124	1924	21	0	Burned.....	June 23, 1926	Sable Island, Mass.
121237	Ga. s.	Fashion.....	13	1902	32	0	do.....	June 9, 1927	Santa Monica Bay, Calif.
120016	Ga. s.	Fanny Reed.....	21	1872	3	0	Foundered..	—, 1920	St. John, Bermuda.
221432	Ga. w.	Ferro.....	18	1916	2	0	do.....	Nov. —, 1925	Macy, Nebr.
222440	Ga. y.	Fleetwood III.....	55	1922	0	0	Stranded....	Sept. 18, 1926	Miami, Fla.
223551	Ga. s.	Fort Wayne.....	6	1923	0	0	Burned.....	May 28, 1926	Fort Wayne, Ind.
222061	Ol. s.	Fred Ball.....	28	1922	1	0	do.....	Sept. —, 1926	Delto, Calif.
86302	Ga. s.	Georgianna.....	16	1896	4	0	Stranded....	Aug. 25, 1920	Bantam Rock, Me.
209685	Ga. s.	Georgo Roberts.....	33	1912	3	0	do.....	Mar. 25, 1927	Oregon Inlet Bar, Oreg.
223602	Ol. s.	Gladys.....	14	1924	4	0	Burned.....	July 9, 1926	Carnation Island, Alaska.
220972	Ol. s.	Golden City.....	353	1920	24	0	Collided...	Apr. 24, 1927	San Francisco Bay, Calif.
215172	Ga. s.	Golden Gato.....	32	1917	5	0	Burned.....	Nov. 17, 1926	Sacramento, Calif.
222606	Ga. s.	Golden Girl.....	83	1917	0	0	Foundered..	June —, 1923	Puerto Cortes, Honduras.
223829	Ol. w.	Grafton Ferry.....	39	1924	0	0	Burned.....	Aug. 10, 1926	Grafton, Ill.
213870	Ga. s.	GulfSprite.....	47	1916	3	3	do.....	Jan. 5, 1926	Miami Beach, Fla.
86539	Ga. s.	Guyasuta.....	12	1900	0	0	Foundered..	—, 1924	At sea.
95057	Ga. s.	Hattie Alma.....	28	1881	0	0	do.....	Feb. 15, 1926	Cape Hatteras, N. C.
215050	Ol. s.	Hawaiian.....	6	1917	1	0	Stranded....	Sept. 18, 1926	Miami, Fla.
224822	Ga. s.	Helena.....	14	1925	4	0	Burned.....	Nov. 25, 1926	Corpus Christi, Tex.
223357	Ga. s.	Helena II.....	19	1914	0	0	Collided...	Mar. 31, 1927	Wildwood, N. J.
216467	Ol. s.	Helja Silva.....	140	1918	19	0	Stranded....	Nov. 9, 1926	Shelburne Light, Nova Scotia.
214718	Ga. s.	Henkessel.....	12	1912	5	0	Burned.....	Dec. 16, 1926	Chesapeake Bay, Md.
224035	Ga. w.	Hobo.....	19	1923	0	0	Foundered..	Mar. 20, 1927	Columbia, La.
200533	Ga. s.	Hypnotist.....	19	1903	7	0	Stranded....	Sept. 19, 1926	Mullet Key, Fla.
203320	Ga. s.	Idleon.....	8	1905	2	0	Burned.....	Nov. 20, 1926	Sandy Island, Md.
219552	Ga. w.	Idlewild.....	42	1919	3	0	do.....	Nov. 22, 1926	Patterson, La.
224024	Ga. s.	Invincible.....	37	1924	4	2	Collided...	Mar. 11, 1927	Ensenada, Mexico.
219377	Ga. s.	Irene.....	13	1905	17	0	Burned.....	Mar. 26, 1926	Bayou Black, La.
215513	Ga. s.	J. L. C.....	20	1917	1	0	do.....	Dec. 20, 1926	Marked Tree, Ark.
12787	Ga. s.	J. H. Stevens.....	94	1866	5	0	do.....	June 10, 1927	Presque Isle, Mich.
200830	Ga. s.	J. S. Murrow.....	28	1904	2	0	Foundered..	Sept. 30, 1926	Perdido Bay, Fla.
75063	Ga. s.	James Patterson.....	46	1868	0	0	do.....	Sept. 20, 1926	Inwood, N. Y.
205116	Ga. y.	JEMINA F. III.....	149	1908	0	0	do.....	Sept. 18, 1926	Biscayne Bay, Fla.
212879	Ga. s.	Katrinka.....	10	1886	2	0	do.....	Sept. 14, 1926	Moorehead City, N. C.
211484	Ga. s.	Kolple.....	7	1913	3	0	do.....	Sept. 17, 1926	Point Loma, Calif.
204388	Ga. y.	Kemah.....	58	1907	0	0	do.....	Sept. 18, 1926	Miami, Fla.
211923	Ga. s.	Kentucky.....	39	1917	6	0	Burned.....	Sept. 29, 1926	Halibut Cove, Alaska.
221712	Ga. s.	L. C. Quinn.....	42	1921	3	0	do.....	Feb. 21, 1927	Island Creek, Md.
210970	Ga. s.	Laconic.....	7	1916	0	0	Stranded....	Dec. 8, 1926	San Francisco, Calif.
206900	Ga. y.	Lady Bertha.....	48	1909	3	0	Burned.....	Dec. 31, 1926	Aransas Pass, Tex.
202302	Ga. s.	Leona.....	12	1905	4	0	Stranded....	Nov. 2, 1926	Wilmette Harbor, Ill.
141205	Ol. s.	Louise.....	49	1893	3	0	do.....	Jan. 2, 1927	Newport Beach, Calif.
209065	Ga. s.	Luvina.....	51	1911	4	0	Burned.....	Aug. 10, 1926	Nyack, N. Y.
211534	Ga. s.	M. B.....	15	1913	2	0	Foundered..	Sept. 18, 1926	Miami, Fla.
209474	Ga. s.	Marathon.....	25	1911	2	0	Stranded....	Nov. 17, 1926	Kodiak, Alaska.
214400	Ga. s.	Marea.....	8	1905	2	0	do.....	Nov. 19, 1926	Masons Inlet, N. C.
211056	Ga. s.	Mary.....	10	1913	1	0	Collided...	Sept. 27, 1926	Tongass Narrows, Alaska.
214039	Ga. y.	Marylin III.....	17	1916	2	0	Burned.....	July 9, 1926	Matincock Point, N. Y.
224536	Ga. s.	Mary Pigeon.....	31	1925	7	0	Stranded....	Dec. 28, 1926	San Hipolito, Lower California.
205672	Ga. s.	Mary J. Beale.....	33	1908	7	0	Foundered..	Dec. 11, 1926	Fire Island Lighthouse, N. Y.
212022	Ga. s.	Mattie B.....	27	1912	0	0	do.....	June 26, 1926	Pensacola, Fla.
222131	Ga. w.	Mickey.....	49	1922	0	0	Burned.....	Apr. 18, 1927	Galena, Ill.
214693	Ga. s.	Miranda II.....	12	1917	4	0	Collided...	Oct. 13, 1926	Cape Ann, Me.

¹ Collided with st. s. Newport.
² Collided with ga. s. Alden.

³ Collided with unknown vessel.
⁴ Collided with ga. s. Virginia E.

Official No.	Rig	Name of vessel	Gross tonnage	Year built	On board	Lives lost	Casualty		
							Nature	Date	Place
MOTOR VESSELS—Continued									
225586	Ga. y.	Miss Madruga.....	17	1926	6	0	Burned.....	Jan. 22, 1927	San Diego, Calif.
209113	Ga. w.	Mocket.....	14	1911	0	0	Stranded.....	—, 1895	Dubuque, Iowa.
224390	Ga. w.	Monarch.....	25	1924	0	0	Burned.....	Feb. 6, 1927	Hope Landing, Ark.
215923	Ga. s.	Myrtle H.....	23	1917	2	0	Foundered...	July 23, 1926	Hinebrook Island, Alaska.
223472	Ga. s.	Nat.....	15	1917	2	0	Burned.....	Sept. 28, 1926	Fort Baker, Calif.
214676	Ga. y.	Nepenthe.....	84	1917	0	0	Foundered...	Sept. 18, 1926	Miami, Fla.
201334	Ga. s.	Nevada.....	9	1904	1	0	Burned.....	Apr. 28, 1927	Petaluma Slough, Calif.
218180	Ga. s.	New Spray.....	42	1919	8	0	Stranded.....	May 17, 1927	Crescent City, Calif.
130876	Ga. s.	Nimrod.....	19	1900	3	0	do.....	May 12, 1927	Bradenton, Fla.
214683	Ga. s.	Nootka.....	40	1917	2	0	Burned.....	Aug. 30, 1926	Gut Bay, Alaska.
223258	Ga. s.	Orlo VI.....	79	1917	2	0	Collided.....	Apr. 16, 1926	Brooklyn, N. Y.
203198	Ol. s.	Palatine.....	63	1908	0	0	Burned.....	Apr. 21, 1927	Mobile, Ala.
222303	Ol. y.	Patricia.....	60	1922	0	0	Foundered...	Aug. 18, 1926	Fort Lauderdale, Fla.
150877	Ga. s.	Pausch Bros.....	14	1900	3	0	Burned.....	Aug. 20, 1926	New Haven, Conn.
213999	Ga. s.	Peggy.....	15	1916	4	0	Foundered...	Aug. 15, 1925	Limestone Point, Alaska.
223371	Ol. s.	Peggy H.....	77	1917	4	0	Burned.....	June 20, 1926	Hampton, Va.
215442	Ga. s.	Perovizeff.....	42	1917	5	0	do.....	Feb. 22, 1927	Hiltonhead, S. C.
219726	Ga. s.	Pilot.....	12	1920	1	0	Foundered...	Aug. 14, 1926	Twin Rivers, Wash.
216953	Ga. s.	Pilot.....	18	1918	2	0	Burned.....	June 30, 1927	Willow Point, Calif.
210664	Ga. s.	Pilgrim.....	15	1912	0	0	Foundered...	May 22, 1925	Pigeon Point, Calif.
208566	Ga. s.	Pioneer.....	11	1911	0	0	do.....	Dec. —, 1918	Motlak Harbor, Alaska.
216647	Ol. s.	Pioneer.....	233	1918	18	0	Burned.....	Oct. 15, 1926	Peaked Hill Light, Mass.
224760	Ol. s.	Plute.....	79	1925	3	0	Stranded.....	Jan. 27, 1927	Mosquito Inlet, Fla.
208615	Ga. s.	Polar Bear.....	81	1911	0	0	Foundered...	—, 1922	Bohosk, Siberia.
221368	Ga. w.	Powhattan.....	32	1921	0	0	do.....	Oct. 15, 1926	Brookings, Ark.
217877	Ga. s.	Protector.....	42	1919	8	0	Burned.....	Jan. 2, 1927	San Pedro, Calif.
211795	Ga. w.	Ranger.....	14	1913	2	0	Foundered...	Dec. 19, 1926	Isabella, Pa.
206179	Ga. s.	Rainbow.....	24	1907	2	0	Burned.....	June 16, 1927	Peach Island, Ontario.
205215	Ga. s.	Reliance.....	11	1908	2	0	Foundered...	Dec. 15, 1926	Taku Inlet, Alaska.
212299	Ga. y.	Reveler.....	40	1914	7	0	Burned.....	May 31, 1927	Annapolis, Md.
208179	Ga. y.	Sagitta.....	24	1910	0	0	do.....	May 16, 1926	Gloucester, Mass.
202639	Ga. w.	St. Martin.....	11	1905	3	0	do.....	Feb. 17, 1927	Houma, La.
214697	Ga. w.	Sand Shell.....	24	1916	0	0	do.....	Sept. 29, 1924	Mount Adams, Ark.
217526	Ga. s.	San Antonio.....	11	1917	2	0	Foundered...	Sept. 19, 1926	Point Loma, Calif.
211919	Ol. s.	Scandia.....	116	1914	0	0	do.....	Feb. 23, 1927	Kodiak, Alaska.
222797	Ga. y.	Sea Bird.....	81	1918	0	0	do.....	May 22, 1927	28° 24' N., 80° 35' W.
201511	Ga. y.	Seafam.....	46	1904	0	0	Stranded.....	Sept. 18, 1926	Miami, Fla.
206550	Ga. s.	Sea Gull.....	19	1909	2	0	Foundered...	July 13, 1917	Vancouver Island, British Columbia.
222712	Ga. s.	Service.....	10	1902	0	0	Burned.....	May 27, 1926	A. & C. Canal, Va.
218744	Ga. s.	Shirley.....	11	1919	2	0	Stranded.....	Mar. 23, 1926	James Island, Wash.
203150	Ga. y.	Southwind III.....	32	1906	4	0	Burned.....	Aug. 16, 1925	Richmond Isle, Me.
215121	Ol. s.	Speedwell.....	28	1917	2	0	Stranded.....	Dec. 8, 1926	Franklin Light, Me.
205116	Ga. y.	Sumida.....	22	1908	2	0	Foundered...	Sept. 18, 1926	Miami, Fla.
223507	Ga. y.	Swallow.....	91	1918	4	0	Burned.....	Nov. 30, 1926	Los Angeles, Calif.
204956	Ol. s.	Swan.....	50	1908	2	0	do.....	Apr. 27, 1927	Milton, Fla.
222030	Ga. s.	Swifan.....	78	1901	10	0	Stranded.....	Mar. 26, 1927	Port Naranja, Cuba.
223896	Ga. s.	Thousand Islander.....	14	1924	33	0	Burned.....	June 23, 1925	Alexander Bay, N. Y.
221372	Ga. y.	Twilight.....	65	1915	3	0	do.....	Apr. 28, 1926	West Palm Beach, Fla.
208607	Ga. s.	Three Twins.....	10	1911	3	2	Foundered...	Jan. 5, 1927	Ketchikan, Alaska.
224138	Ga. s.	Tom.....	15	1922	1	0	Burned.....	Oct. 15, 1926	Natchez, Miss.
225790	Ga. s.	Una C.....	19	1926	15	2	do.....	July 6, 1926	San Pedro, Calif.
225436	Ga. y.	Virginia Lee II.....	17	1925	0	0	Foundered...	Aug. 18, 1926	Miami Beach, Fla.
161608	Ga. s.	Volunteer.....	13	1889	2	0	do.....	June 4, 1926	Tuckernuck Shoal, N. Y.
81292	Ga. s.	W. J. Lowery.....	9	1890	0	0	do.....	Feb. 15, 1926	Cape Hatteras, N. C.
206519	Ga. s.	Waif.....	23	1909	2	0	Stranded.....	Nov. 3, 1924	Cordova Bay, Alaska.
222732	Ga. s.	Warren.....	31	1909	5	5	Foundered...	May 24, 1927	Straits of Juan De Fuca, Wash.
219425	Ga. s.	Westerner.....	41	1920	4	0	Stranded.....	May 3, 1927	Cresciente Island, Mexico.
221094	Ol. s.	Westmoreland.....	114	1921	0	0	Burned.....	Oct. 10, 1926	McGuire's Wharf, Va.
218583	Ga. s.	Whidby.....	48	1919	3	0	do.....	Mar. 3, 1927	Port Gamble, Wash.
81134	Ga. s.	William H. Rowe.....	16	1886	1	0	Stranded.....	Oct. 25, 1926	Long Beach, N. Y.
203786	Ga. s.	Yankee.....	15	1906	1	0	Foundered...	Sept. 24, 1924	Kasaan Bay, Alaska.
SAILING VESSELS									
107702	Sch.	A. F. Coats.....	617	1901	12	0	Burned.....	July 31, 1926	Ponce, P. R.
204036	Sch.	Albert W. Robinson.....	498	1907	8	0	Foundered...	Sept. 5, 1926	At sea.
106168	Sch.	Anna Camp.....	83	1883	0	0	Burned.....	Nov. 19, 1926	Chesapeake Bay, Md.
107519	Sch.	Annie Lena White.....	13	1899	2	0	Foundered...	May 3, 1927	Currituck Point, N. C.
3487	Sl. b.	Bessie.....	9	1890	0	0	do.....	—, 1919	Galveston, Tex.
3917	Sc. b.	Bethayres.....	955	1902	4	0	do.....	Oct. 20, 1926	Shinnecock Light, N. Y.
127014	Sch.	Camano.....	730	1902	8	0	Stranded.....	Apr. 21, 1927	Arecibo Harbor, P. R.
217641	Sch.	Cecil P. Stewart.....	1, 216	1919	9	0	do.....	Feb. 17, 1927	Harvey Cedars, N. J.
217624	Sch.	Charles A. Dean.....	1, 143	1919	11	0	do.....	Dec. 14, 1926	Frying Pan Shoals, N. C.
202546	Sch.	Clark and Willie.....	24	1905	0	0	Foundered...	Feb. 15, 1926	Cape Hatteras, N. C.
127048	Slp.	Cleo.....	6	1894	0	0	do.....	—, 1919	Key West, Fla.
225121	Slp.	Delirio.....	6	1925	3	0	Stranded.....	Nov. 8, 1926	Cow and Calf Point, Virgin Islands.

¹ Collided with st. s. Barwick.

Official No.	Rig	Name of vessel	Gross tonnage	Year built	On board	Lives lost	Casualty		
							Nature	Date	Place
SAILING VESSELS—Con.									
212810	Sch.	Delta.....	317	1892	6	1	Stranded....	Sept. 30, 1926	Delray, Fla.
216970	Sch.	Edna M. McKnight.....	1,326	1918	11	0	Foundered....	Dec. 7, 1926	Cape Henry, Va.
200427	Sch.	Eleanor F. Bartram.....	1,114	1903	9	9	do.....	Aug. —, 1926	At sea.
135044	Sch.	Ella Strickland.....	41	1874	3	0	do.....	Oct. 9, 1926	Old Point, Va.
135732	Sch.	Emily F. Northam.....	332	1883	6	0	Stranded....	Nov. 27, 1926	Cranberry Island, Ma.
90708	Sch.	Emily & Catherine.....	102	1875	0	0	do.....	July 26, 1926	West End, Bahamas.
93102	Sch.	Fred W. Thunlow.....	1,191	1901	0	0	Foundered....	Apr. 9, 1927	Highland Light, N. J.
206985	Sch.	G. J. Cherry.....	533	1909	7	0	do.....	Mar. 1, 1927	Cape Hatteras, N. C.
86230	Bgn.	Genova.....	495	1892	0	0	Burned.....	June 11, 1926	At sea.
86284	Sch.	Geo. B. Owen.....	744	1893	4	0	Foundered....	Oct. 1, 1926	Detroit River, Mich.
200752	Sch.	Henry Crocker.....	43	1901	2	0	Stranded....	May 27, 1927	Sandy Hook, N. J.
100470	Sch.	I. X. L.....	7	1890	0	0	do.....	Sept. 19, 1919	Matagorda, Tex.
100413	Se. b.	Iron Queen.....	1,384	1887	4	0	Foundered....	July 16, 1926	Cudlam Beach Light, N. J.
218776	Sch.	J. K. Mitchell.....	383	1919	6	0	do.....	Oct. 31, 1926	Aquim, Haiti.
206999	Slp.	J. T. Hicks.....	7	1909	0	0	do.....	June 21, 1921	Colton Bayou, Tex.
215670	Sch.	Jessie G. Noyes.....	1,376	1917	11	3	do.....	Mar. 3, 1927	37° 31' N., 60° 00' W.
77417	Shp.	JOHN ENA.....	2,842	1892	0	0	do.....	Feb. 19, 1926	35° 25' N., 70° 45' W.
219476	Sch.	John Francis Stuard.....	1,200	1919	9	0	Stranded....	Feb. 6, 1927	T'lburon, Haiti.
214278	Sch.	Juan Cruz.....	43	1917	5	0	do.....	July 23, 1926	Humacao, P. R.
14447	Sch.	Kennebec.....	187	1886	0	0	do.....	Apr. 25, 1923	Perry, Me.
225289	Slp.	Lat Me Pass.....	5	1925	2	0	Foundered....	Dec. 8, 1926	Vieques Island, P. R.
140197	Sch.	Lida.....	9	1876	0	0	do.....	Feb. 25, 1926	At sea.
141388	Sch.	Lily P.....	9	1895	0	0	Stranded....	—, 1926	Off coast N. C.
140258	Shp.	Llewellyn J. Morse.....	1,392	1877	0	0	Burned.....	Sept. 11, 1926	Santa Catalina Island, Calif.
140750	Sch.	Lorena.....	16	1884	0	0	Foundered....	June 3, 1927	Newport News Point, N. C.
200285	Se. b.	Luo Ella.....	8	1903	2	0	Stranded....	Sept. 19, 1910	Matagorda, Tex.
220855	Se. b.	Luther E. Hooper.....	2,190	1920	6	0	Foundered....	Feb. 26, 1927	Providence, R. I.
92828	Se. b.	Maple Hill.....	911	1897	5	0	Collided....	Dec. 10, 1926	Sand's Point, N. Y.
222373	Slp.	Marla Socorro.....	5	1922	3	0	Stranded....	Sept. 15, 1926	Frederiksted, Virgin Islands.
216833	Sch.	Marlo O. Beazley.....	2,414	1918	4	0	Burned.....	Feb. 8, 1920	Fenwick Island Light, Md.
93323	Sch.	Minnie and Maud.....	20	1902	0	0	Stranded....	—, 1926	Off coast N. C.
219829	Se. b.	Northern No. 35.....	3,051	1920	5	0	Foundered....	Feb. 14, 1927	Five Fathoms Bank Lightship, N. J.
130817	Se. b.	Number Fifteen.....	912	1899	3	0	do.....	Feb. 24, 1927	Graves, Mass.
150509	Slp.	P. M. Bowls.....	8	1890	0	0	Stranded....	Sept. 14, 1919	Nueces Bay, Tex.
150545	Yl. y.	Papoose.....	15	1888	3	0	Burned.....	June 8, 1927	Oswego, N. Y.
150601	Sch.	Patrick F. Prendergast.....	26	1892	0	0	Foundered....	Feb. 15, 1926	Cape Hatteras, N. C.
215526	Sch.	Providencia.....	25	1917	4	0	Stranded....	July 23, 1926	Yabucoa, P. R.
216161	Sch.	Richard T. Green.....	1,467	1918	0	0	Burned.....	—, 1927	Morgan, N. J.
206175	Sch.	Richmond.....	288	1909	4	0	Stranded....	Sept. 18, 1926	Fort Lauderdale, Fla.
202878	Sch.	Romance.....	136	1906	18	0	do.....	Mar. 29, 1927	Boavista, Cape Verde Islands.
110528	Sch.	Rosa A.....	36	1882	4	0	Foundered....	Dec. 15, 1925	Horn Island, La.
216655	Slp.	Rose.....	7	1917	0	0	Stranded....	Oct. 19, 1926	Matagorda, Tex.
212568	Sch.	Rosewyn.....	291	1907	0	0	do.....	Sept. 11, 1926	Wolfville, Nova Scotia.
204246	Sch.	San Jose.....	14	1907	4	0	do.....	July 23, 1926	El Fraile, Yabucoa, P. R.
216386	Se. b.	Sherowog.....	1,353	1918	4	0	Burned.....	Aug. 4, 1926	New Orleans, La.
200990	Slp.	Sylvia.....	7	1904	0	0	Stranded....	July —, 1916	Paladras, Tex.
223311	Sch.	Thann.....	2,102	1918	10	0	Foundered....	Dec. 10, 1926	36° 12', 37° 00' N. W.
101604	Sch.	Valkyria.....	130	1889	14	2	do.....	Nov. 4, 1926	34° 37' N., 48° 47' W.
80575	Sch.	W. D. Cash.....	9	1876	3	0	Stranded....	Aug. 24, 1926	Mullet Key, Fla.
223630	Sch.	W. T. Bell.....	234	1857	0	0	do.....	Feb. 22, 1927	Bayville, N. Y.
81577	Se. b.	White Squadron.....	10	1897	0	0	Foundered....	—, 1919	Key West Harbor, Fla.
26079	Sch.	William Thomas.....	106	1840	4	0	Stranded....	Nov. 4, 1925	Annisquam Bar, Mass.
40209	Sch.	Wm. O. Vance.....	17	1871	0	0	Foundered....	Oct. 20, 1926	Key West Harbor, Fla.
UNRIGGED VESSELS									
164775	Sew.	Aberdeen.....	286	1912	0	0	Foundered....	Mar. 16, 1927	Royal Bay, British Columbia.
165473	Brg.	Adam Schumann.....	377	1910	2	0	do.....	Nov. 4, 1926	Erie, Pa.
169377	Brg.	B. Y. 11.....	157	—	0	0	do.....	Jan. 15, 1926	New York, N. Y.
163756	Sew.	Bolcom No. 5.....	104	1909	0	0	Stranded....	June 28, 1926	Cedar Creek, Wash.
31502	Brg.	Brooklyn.....	154	1887	1	0	do.....	May 10, 1926	Lake Worth Inlet, Fla.
169092	Sew.	Capitol Oyster Co. No. 1.....	7	1924	2	0	Burned.....	Oct. 12, 1926	Olympia, Wash.
167291	Brg.	Coast Fishing Co. No. 2.....	49	1918	6	0	Foundered....	Nov. 25, 1926	Cerroz Island, Mexico.
166272	Brg.	Colon Moore.....	647	1916	4	0	do.....	Apr. 20, 1927	Pass Cavallo, Tex.
163183	Brg.	Columbus.....	44	1922	0	0	do.....	—, 1925	Holy Cross, Alaska.
169073	Brg.	Elizabeth M.....	12	1922	2	0	do.....	May 20, 1927	Somers Bay, N. J.
135946	Brg.	Esther Buhne.....	428	1887	1	0	Stranded....	Feb. 13, 1927	Newport Beach, Calif.
163286	Brg.	Flora.....	180	1907	0	0	Collided....	—, 1924	Cape Fear River, N. C.
167105	Brg.	Freedom.....	447	1917	2	0	Foundered....	Nov. 4, 1926	Erie, Pa.

¹ Collided with barge in tow of st. s. Wm. G. Howard.

² Collided with unknown vessel.

Vessels Lost

865

Official No.	Rlg	Name of Vessel	Gross tonnage	Year built	On board	Lives lost	Casualty		
							Nature	Date	Place
UNRIGGED VESSELS—Contd.									
165468	Sew.	¹ G. L. 35.....	339	1907	0	0	Collided....	Mar. 5, 1927	Lemong, Ill.
167248	Brg.	Howard Wood.....	561	1918	3	3	Foundered..	Oct. 10, 1925	Hog Island, Pa.
169543	Brg.	K. H. Co. No. 1.....	27	1926	0	0	Stranded....	Nov. 25, 1926	Monterey, Calif.
200216	Brg.	Lucretia.....	285	1903	2	0	Foundered..	Dec. 22, 1926	Georgetown, S. C.
167774	Brg.	Lucy Hughes.....	535	1919	1	0	do.....	June 10, 1926	Gloucester, Mass.
166371	Sew.	M. P. Co. C.....	18	1916	0	0	do.....	Mar. 31, 1927	Tuxedo Island, British Columbia.
163446	Brg.	Mauch Chunk.....	529	1908	2	0	Stranded....	Apr. 24, 1926	Narragansett, R. I.
169018	Brg.	Moore No. 3.....	215	1914	3	0	Foundered..	Apr. 14, 1927	Great Isaac Light, Fla.
162013	Sew.	N. P. and C. S. Co. No. 1.....	7	1902	0	0	Stranded....	Aug. 15, 1911	Neah Bay, Wash.
168640	H. bt.	² Nellie A.....	24	1914	0	0	Collided....	—, 1925	Milford, Del.
165960	Brg.	St. Catherino.....	466	1914	1	1	Foundered..	Nov. 4, 1926	Lake Erie, N. Y.
162944	Brg.	604 steel.....	1,257	1906	7	0	do.....	Apr. 14, 1927	Cape Charles, Va.
213008	Brg.	Success.....	12	1916	0	0	do.....	—, 1921	Manteo, N. C.
169568	Brg.	Tax.....	23	1919	8	0	do.....	Jan. 28, 1927	Monterey, Calif.
162619	Brg.	Thomas Clooney.....	574	1905	0	0	do.....	Feb. 15, 1927	Baypoint, Fla.
59520	Sew.	Trap Scow No. 13.....	7	1899	0	0	Stranded....	Mar. 10, 1927	Anacortes, Wash.
168689	Brg.	W. T. Co. No. 9.....	173	1923	0	0	Foundered..	Dec. 10, 1926	Catalina Island, Calif.
169129	Brg.	W. T. Co. No. 12.....	330	1925	0	0	do.....	do.....	Do.
166579	Sew.	W. L. & B. Co. No. 1.....	68	1916	0	0	Stranded....	Sept. —, 1925	Gortrudo, Wash.
48693	Sew.	W. T. & B. Co. 33.....	733	1902	0	0	do.....	Mar. 5, 1927	Wards Cove, Alaska.
168039	Brg.	YUMA.....	123	1916	0	0	Foundered..	Nov. 12, 1920	Tampico Bar, Mexico.

¹ Collided with U. S. C. and G. S. st. s. Lydonla.
² Collided with unknown vessel.

Recapitulation of loss of American vessels

Class	Number	Tons	On board	Lives lost	Class	Number	Tons	On board	Lives lost
Merchant vessels:					Yachts:				
Steam.....	86	66,600	991	159	Steam.....	1	68	0	0
Motor.....	146	7,245	578	29	Motor.....	31	1,373	54	5
Sailing.....	64	35,184	245	15	Sailing.....	1	15	3	0
Barge.....	33	9,174	47	4	Houseboat.....	1	24	0	0
Total.....	329	118,203	1,861	207	Total.....	34	1,470	57	5

VESSELS SOLD TO ALIENS

[Name of country indicates nationality of purchaser of vessel]

Official No.	Name of vessel	Gross tonnage	Country	Official No.	Name of vessel	Gross tonnage	Country
STEAM VESSELS				MOTOR VESSELS—Contd.			
212703	Addie VII.....	56	Cuban.	224480	Kathay (yacht).....	24	Panaman.
165171	Alaska.....	642	British.	225536	Kotobuki.....	12	Italian.
107730	ALASKAN.....	8,536	Italian.	223867	Lender.....	12	British.
106399	Angella B. Nickerson.....	60	British.	214544	Leisure (yacht).....	17	Cuban.
107810	ANNA C. MINCH.....	4,285	Do.	221627	Madge (yacht).....	18	British.
107440	APHRODITE (yacht).....	1,147	Greek.	202555	Minnie Hu Hu.....	15	Venezuelan.
96416	ARGUS.....	4,444	British.	222333	Nikko.....	35	Mexican.
220071	BACCARAT.....	2,283	Japanese.	202768	Norman.....	11	British.
217954	BRUNSWICK.....	2,153	Do.	212715	Patsy.....	30	Do.
208798	C. W. CADWELL.....	593	British.	200616	Peerless.....	45	Cuban.
212893	CAROLINIAN.....	4,170	Greek.	221882	Ragna.....	13	Colombian.
155408	COLORADAN.....	5,380	Japanese.	221451	Reindeer (yacht).....	99	British.
211603	CONDOR (yacht).....	201	British.	11383	Rita J.....	28	Do.
214026	G. M. LAWRENCE.....	2,321	Italian.	222740	Siwash III (yacht).....	89	Panaman.
205302	GEORGIA.....	5,110	German.	218858	Skipper Bill.....	20	British.
96235	H. D. MUMSON.....	149	Mexican.	201739	Teddy Loulse.....	42	Mexican.
225214	HENRY W. BREYER.....	3,121	British.	204540	Venus.....	14	Do.
107591	HONOLULUAN.....	5,399	Japanese.	201070	Vagrant.....	24	British.
92929	HYDRUS.....	4,661	British.	222853	Worth (yacht).....	19	Venezuelan.
77519	J. M. GUFFEY.....	2,520	Italian.	SAILING VESSELS			
206563	JEAN.....	3,125	Greek.	107589	Agnes.....	110	Dutch.
161208	KROONLAND.....	11,932	Italian.	220658	Catskill.....	1,196	Cuban.
261095	LAKE CRESCENT.....	2,054	Colombian.	202377	Charles Whittemore.....	693	British.
219631	LAKE ELWIN.....	2,674	Italian.	127497	Clara Barton.....	54	Nicaraguan.
218852	LAKE FARIBAUT.....	2,603	Do.	220184	Ecola.....	2,266	British.
217989	LAKE GILLEN.....	2,694	Philippine.	219276	Forest Dream.....	1,604	Swedish.
218169	LAKE GITANO.....	2,606	Do.	86679	George W. Elzey, jr.....	690	British.
93321	MOSES TAYLOR.....	4,772	British.	77001	Judique.....	121	Do.
77156	REQUUS.....	4,805	Do.	225306	San Rafael.....	13	Dutch.
220790	ROMAGNE.....	2,283	Japanese.	96501	Star of Peru.....	1,027	French.
218152	ROTARIAN.....	473	Colombian.	116977	Star of Russia.....	1,981	Do.
220780	SENECA.....	2,283	Japanese.	221305	Undaunted.....	2,266	Yugoslavian.
217911	SILVERBROOK.....	5,674	British.	UNRIGGED VESSELS			
203923	SUN.....	4,662	Italian.	167911	Bahama.....	160	Mexican.
111417	TAMESI.....	2,939	Do.	164981	Camille.....	239	British.
221363	TECOMATE.....	449	Colombian.	167813	Central Niquero 1.....	229	Mexican.
207487	TILICUM (yacht).....	135	British.	167824	Central Niquero 2.....	229	Do.
215609	WATAUGA.....	1,668	Cuban.	167825	Central Niquero 3.....	229	Do.
MOTOR VESSELS				167877	E.....	811	Do.
202622	Apollo.....	362	Japanese.	165661	E. P. Co. No. 2.....	18	British.
223204	CURTISCOR.....	126	Mexican.	165662	E. P. Co. No. 3.....	18	Do.
222203	Eva B.....	18	British.	166329	Homer.....	531	Do.
220175	Favorite.....	31	Do.	163501	John A.....	323	Do.
120722	Fenella (yacht).....	41	Cuban.	164645	Mizzoo.....	222	Do.
214598	FORDONIAN.....	2,367	British.	214440	NORSWORTHY.....	1,955	Argentine.
219078	George T.....	6	Do.	165290	Weasel.....	244	British.
214673	HOLDEN EVANS.....	3,253	Do.				
222688	Jeannette Scott.....	141	Honduran.				
221355	Katahdin (yacht).....	40	Cuban.				

Recapitulation of American vessels sold to aliens

Class	Number	Gross tonnage	Class	Number	Gross tonnage
Merchant vessels:			Yachts:		
Steam.....	35	113,558	Steam.....	3	1,483
Motor.....	21	6,605	Motor.....	8	347
Sailing.....	12	13,021			
Bargo.....	13	5,208	Total.....	11	1,830
Total.....	81	138,392			

VESSELS ABANDONED, REDUCED BELOW 5 TONS, OR REMOVED FOR OTHER CAUSES

The explanations for the "Why removed" column are as follows:

1. *Abandoned*.—Abandonment due to age or deterioration.
2. *Under 5 tons net*.—Tonnage reduced below merchant vessels documentation requirement.
3. *Under 16 tons gross*.—Tonnage reduced below yacht documentation requirement.

4. *Yacht exempt*.—Vessel changed from trading to yachting and being under 16 gross.

5. *Inland waters*.—Documents not required.
6. *Barge exempt*.—Documents not required; used in harbor.
7. *Scrapped*.—Shipping Board vessels sold to be broken up.
8. *United States*.—Sold to some department of the Government.

Off- cial No.	Name of vessel	Gross ton- nage	Why removed	Off- cial No.	Name of vessel	Gross ton- nage	Why removed
STEAM VESSELS				STEAM VESSELS—Con.			
107448	Active	57	Abandoned.	212821	DONNETTA	1,249	Abandoned.
217243	ALCONA	3,545	Scrapped.	208076	Dora	47	Do.
107253	Alice	400	Abandoned.	157238	Dorchester	2,537	Do.
86601	Alfca	281	Do.	219748	DORTHEA	420	Do.
105778	Allenton	24	Do.	157096	Duncan City	112	Do.
107247	Alliance	916	Do.	136877	E. Benson Dennis	100	Do.
217581	ALLIES	3,658	Scrapped.	8836	Edna B. King	20	Do.
107427	Alphard	32	Abandoned.	224041	Elberta	41	Do.
211119	Alvarado	166	Permanently used abroad.	8230	El Capitan	982	Do.
			Abandoned.	216831	Elisha Woods	98	Do.
204775	Anita D.	21	Do.	136360	Erastus Day	69	Do.
203000	Annie	29	Do.	121071	F. K. Gustfn	718	Do.
203255	Annie M.	22	Do.	216271	Faith (composite)	3,427	Do.
2578	Apollo	365	Do.	120249	Fannie M. Gilbert	26	Do.
107353	Arnold	692	Do.	217640	FARABY	3,285	Scrapped.
105105	Aroma Mills	84	Do.	81145	Fleetwood	1,687	Abandoned.
206461	August Wohl	44	Do.	120771	Florence	29	Do.
201529	Automatic	85	Do.	205125	Florence D.	23	Do.
210616	Avalon	881	Do.	217595	FORT PITT BRIDGE	3,283	Scrapped.
212888	BAYAMO	3,346	Do.	86290	Frances G. Conwell	27	Abandoned.
210174	Bay Queen	136	Do.	121176	Frank S., jr	23	Do.
220996	Bear Cat	15	Do.	106790	Frank T. Desnoyers	94	Do.
77186	Beechnut	129	Do.	120877	Fred E. Scammell	32	Do.
3759	Bella	370	Do.	120946	Fred M. Lawrence	124	Do.
3710	Bello	29	Do.	86235	Gazelle	46	Do.
222947	Bon Franklin No. 2	173	United States.	222776	Gem	102	United States.
205562	Bon Hur	46	Abandoned.	141860	Geo. W. Parker	143	Abandoned.
210501	Bertha H.	69	Do.	140686	Georgie S.	37	Do.
218237	BETHLEHEM BRIDGE	3,545	Scrapped.	86247	Gerald C.	36	Do.
223515	Billy Lepper	15	Abandoned.	92454	GUANOCCO	2,308	Do.
3398	Bismarck	124	Do.	157508	Gussie Brown	119	Do.
2929	Border City	84	Do.	95623	H. H. Newkirk	27	Do.
3914	Buckingham	25	Do.	208323	H. S. Chamberlain	99	Do.
203731	C. F.	8	Do.	222527	Handy	24	Do.
126887	C. F. Bielman	2,056	Do.	96428	Hannah	1,130	Do.
126576	Caracas	2,886	Do.	96029	Harlem	382	Do.
222058	Carl White	43	Do.	150537	Harlow	575	Do.
126327	Cores	20	Do.	96489	Harvest Queen	585	Do.
217996	CHATTANOOGA	3,545	Scrapped.	96440	Hassalo	561	Do.
217486	CHICAGO BRIDGE	3,289	Do.	93353	Hattie Bell	27	Do.
126161	Choptank	346	Abandoned.	212486	Helen	10	Do.
204332	City of Beardstown	52	Do.	207740	Helen K.	22	Do.
126586	Clara A. Elliott	21	Do.	96356	HENRY C. HAARSTICK	226	Do.
81105	Clayton Kehoe	76	Do.	218240	HILLSBOROUGH COUNTY	3,286	Scrapped.
127743	COL. E. L. DRAKE	4,221	Do.	210201	Hontz	36	Abandoned.
125144	Columbia	96	Do.	201825	Hornet (yacht)	67	Do.
126578	Columbia	130	Do.	225429	HOWARD S. GERKEN	1,322	Do.
222825	Columbia	74	Do.	100031	I. N. Foster	355	Do.
217622	CONSORT	3,285	Scrapped.	12483	Ida	39	Do.
219046	COQUIT	3,283	Do.	111182	Ida May	278	Do.
125369	Cora L. Staples	92	Abandoned.	219242	INDIANA BRIDGE	3,545	Scrapped.
92860	Cornelia (yacht)	59	Do.	100235	International	101	Abandoned.
205586	Corona	16	Do.	206611	International	17	Do.
126474	Corstca	3,364	Do.	100438	IROQUOIS	3,601	Do.
219239	COSKATA	3,257	Scrapped.	100779	Isabelle	162	Do.
120361	Crescent	35	Abandoned.	203949	J. N. Teal	513	Do.
85715	Cretan	2,350	Do.	77538	J. W. Wanson	108	Do.
218236	DADE COUNTY	3,283	Scrapped.	211430	J. Luther Troxell	92	Do.
217485	DECATUR BRIDGE	3,658	Do.	218246	JACKSON	3,283	Scrapped.
157099	Defiance	42	Abandoned.	80343	James Beard	86	Abandoned.
218633	DELAVAN	3,283	Scrapped.	212781	James W. Follette	129	Do.
220078	DEWEY	957	Abandoned.	210145	Juanita	19	Do.
206321	Diamond	62	Do.	218238	JEFFERSON COUNTY	3,283	Scrapped.
218940	Diligent	177	United States.	217602	JEKYL	3,289	Do.
211187	DOLPHIN	284	Do.	77253	Jennie	20	Abandoned.

Vessels Abandoned, Reduced, or Removed

Offi- cial No.	Name of vessel	Gross ton- nage	Why removed	Offi- cial No.	Name of vessel	Gross ton- nage	Why removed
STEAM VESSELS—Con.				STEAM VESSELS—Con.			
106703	Jesse.....	81	Abandoned.	217139	LAKE OTSQUAGO.....	2,337	Scrapped.
200081	John Wildl.....	173	Do.	216609	LAKE PEARL.....	2,292	Do.
150983	John E. Berwind.....	138	Do.	217116	LAKE PICKAWAY.....	2,330	Do.
201352	John F. Cuplas.....	192	Do.	216052	LAKE ST. CLAIR.....	2,308	Do.
208936	John H. Rollins.....	37	Do.	216185	LAKE ST. REGIS.....	2,238	Do.
77238	John J. Healy.....	450	Do.	217086	LAKE SANFORD.....	2,232	Do.
218230	JOHNSON CITY.....	3,370	Scrapped.	217053	LAKE YELVERTON.....	2,332	Do.
214003	Kathryn E. Nugent.....	20	Abandoned.	210540	LAKE YEMASSEE.....	2,310	Do.
77371	KEADY.....	59	Do.	140944	Lakme.....	529	Do.
21415	Kchoe Brothers.....	172	Do.	141533	Leon.....	638	Abandoned.
210050	KOOTENAI.....	3,545	Scrapped.	140430	Leonard Richards.....	97	Do.
116260	L. L. Barth.....	683	Abandoned.	141561	Linda.....	692	Do.
218780	LACKAWANNA VALLEY.....	3,299	Scrapped.	208038	Little Delta.....	71	Do.
216776	LAKE AKKRA.....	2,357	Do.	14880	Livington.....	91	Do.
216920	LAKE ALYADA.....	2,320	Do.	214915	Lusitania.....	15	Do.
216860	LAKE AURICE.....	2,353	Do.	77259	Manle A.....	32	Do.
216990	LAKE BEACON.....	2,338	Do.	92890	Margaret.....	520	Do.
216814	LAKE BERDAN.....	2,342	Do.	219244	MARGUS.....	3,545	Scrapped.
216669	LAKE BLEDSOE.....	2,316	Do.	3826	Marjorie.....	26	Abandoned.
217155	LAKE CAHOON.....	2,339	Do.	204474	Martin Tren.....	23	Do.
217207	LAKE CALISTOGA.....	2,379	Do.	93025	Mary D.....	7	Do.
217264	LAKE CALLICOON.....	2,370	Do.	92083	Mary Bell.....	18	Do.
217300	LAKE CATHCOON.....	2,319	Do.	215467	Mary Elizabeth.....	20	Do.
217603	LAKE CHARLOTTESVILLE.....	2,364	Do.	141525	Mary Jane.....	93	Do.
216501	LAKE CONESUS.....	2,292	Do.	111116	Mary Patricia.....	35	Do.
217154	LAKE COPLEY.....	2,370	Do.	93302	Mascot.....	13	Do.
216981	LAKE DANCEY.....	2,323	Do.	203773	Mascot.....	33	Do.
217110	LAKE DESHA.....	2,338	Do.	219263	MASSICK.....	3,545	Scrapped.
216891	LAKE DEVAL.....	2,329	Do.	92414	Maurice.....	36	Abandoned.
216530	LAKE DUNCAN.....	2,367	Do.	219675	Mayflower.....	35	Do.
216808	LAKE DYMER.....	2,357	Do.	150383	Mikahala.....	444	Do.
216717	LAKE ECKHART.....	2,337	Do.	17928	Mineola.....	620	Do.
216050	LAKE ELIZABETH.....	2,308	Do.	211335	Missouri.....	64	Do.
218895	LAKE ELLIJAY.....	2,674	Do.	92855	Monarch.....	463	Do.
217822	LAKE FARESMAN.....	2,592	Do.	11213	Monarch.....	19	Do.
218116	LAKE FARLIN.....	2,581	Do.	219336	MONOMAC.....	3,283	Scrapped.
217600	LAKE FLUSHING.....	2,592	Do.	135626	Muncastern.....	3,542	Abandoned.
217613	LAKE FLYNUS.....	2,592	Do.	130675	Nacc.....	16	Do.
217719	LAKE FONDA.....	2,592	Do.	95906	Neponset.....	67	Do.
217644	LAKE FORKVILLE.....	2,624	Do.	202506	Newtown No. 2.....	217	Do.
217813	LAKE FORSHY.....	2,621	Do.	130988	New York.....	125	Do.
217852	LAKE FOSSIL.....	2,624	Do.	157180	Niblick.....	63	Do.
217235	LAKE FOSTORIA.....	2,618	Do.	90379	Nilbau.....	341	Do.
217437	LAKE FOXBORO.....	2,593	Do.	145823	Nomade.....	21	Do.
217660	LAKE FOXCRAFT.....	2,593	Do.	217493	ONEKAMA.....	3,545	Scrapped.
217820	LAKE FRAICHUR.....	2,593	Do.	217483	OPELIKA.....	3,283	Do.
217821	LAKE FRALEY.....	2,593	Do.	219860	ORONOKE.....	3,545	Do.
217308	LAKE FRANCONIA.....	2,621	Do.	217251	PANOLA.....	3,545	Do.
217409	LAKE FRAY.....	2,622	Do.	212590	PANUCCO.....	2,556	Abandoned.
217795	LAKE FREED.....	2,622	Do.	218822	PARKSVILLE.....	3,545	Scrapped.
217814	LAKE FREEZEOUT.....	2,622	Do.	115773	Pawnee.....	22	Abandoned.
217880	LAKE FRENCHTON.....	2,622	Do.	150724	Petrol.....	22	Do.
218011	LAKE FRIAR.....	2,622	Do.	107333	Pickwick.....	81	Do.
218267	LAKE FRIO.....	2,616	Do.	150778	Pilgrim.....	718	Do.
218480	LAKE FROLONO.....	2,608	Do.	150345	Phot Boy.....	228	Do.
217856	LAKE FURLEY.....	2,607	Do.	100767	Pocomoke.....	139	Do.
218472	LAKE FURLOUGH.....	2,607	Do.	150782	Pomona.....	365	Do.
216870	LAKE GARZA.....	2,331	Do.	150901	Ponce.....	26	Do.
216978	LAKE GASPAN.....	2,331	Do.	208225	Portia.....	21	Do.
218952	LAKE GIRARDEAU.....	2,344	Do.	150646	Portus B. Weare.....	400	Do.
217913	LAKE GLEBE.....	2,324	Do.	150392	Puritan.....	25	Do.
218073	LAKE GLENCOE.....	2,324	Do.	126076	Quantico.....	2,401	Do.
217029	LAKE GORMANIA.....	2,397	Do.	112683	Rainier.....	1,410	Do.
217042	LAKE GOVAN.....	2,343	Do.	27644	Ramona.....	24	Do.
217266	LAKE GRADAN.....	2,632	Do.	214263	Relief.....	44	Do.
217912	LAKE GRAMA.....	2,615	Do.	18750	Rescue.....	32	Do.
217884	LAKE GRAMPAN.....	2,615	Do.	95401	Richmond.....	78	Do.
218117	LAKE GRANBY.....	2,615	Do.	117212	S. J. Phillips.....	77	Do.
217216	LAKE GRATIS.....	2,611	Do.	115554	S. W. Smith.....	320	Do.
217245	LAKE GRAVETT.....	2,611	Do.	202172	St. John.....	19	Do.
217473	LAKE GRAVITY.....	2,592	Do.	222632	St. Michael.....	1,415	Do.
217472	LAKE GREENBRIER.....	2,592	Do.	116862	SANTURCE.....	1,836	Do.
216841	LAKE HEWES.....	2,330	Do.	115280	Sappho.....	333	Do.
216569	LAKE JANET.....	2,292	Do.	214787	Scout.....	17	Do.
216522	LAKE LEDAN.....	2,369	Do.	110817	Seattle.....	718	Do.
216678	LAKE LESA.....	2,362	Do.	205796	Shamrock.....	14	Do.
217474	LAKE LICOCO.....	2,350	Do.	222296	Silica.....	45	Do.
217322	LAKE LILICUSUN.....	2,350	Do.	208850	Sis.....	10	Do.
216805	LAKE LINDEN.....	2,160	Do.	115770	Selp Jack.....	15	Do.
216912	LAKE MARION.....	2,230	Do.	203135	Sonora.....	8	Do.
217183	LAKE MATTATO.....	2,338	Do.	117208	Stephen Chase.....	45	Do.
216390	LAKE NARKA.....	2,367	Do.	146790	T. C. Power.....	819	Do.

Vessels Abandoned, Reduced, or Removed

Official No.	Name of vessel	Gross tonnage	Why removed	Official No.	Name of vessel	Gross tonnage	Why removed
STEAM VESSELS—Con.				MOTOR VESSELS—Con.			
145773	Tacoma.....	718	Abandoned.	211392	Big Chief.....	8	Under 5.
145619	Tam O'Shanter.....	23	Do.	217891	Billy Bowen.....	17	Do.
219499	TOLEDO BRIDGE.....	3,545	Scrapped.	220943	Bluefin.....	6	Do.
145624	TRUANT (yacht).....	100	To State.	3334	Bonito.....	14	Abandoned.
25205	Utopia.....	423	Abandoned.	218979	Boy Scout.....	14	Do.
161811	Victoria.....	718	Do.	213674	Brandon.....	39	Do.
219503	VINCENNES BRIDGE.....	3,545	Scrapped.	211174	Brutus.....	8	Do.
203892	Viola.....	10	Abandoned.	223645	Bugger.....	9	Do.
25896	Viva.....	22	Do.	207783	Bye Bye.....	5	Do.
96008	W. F. Lahmann.....	43	Do.	217219	C. B.....	11	Do.
81617	W. G. Mason.....	99	Do.	208048	C. M. B.....	8	Yacht exempt.
206378	W. H. Follette.....	140	Do.	210801	Caney Fork.....	12	Abandoned.
81529	W. S. Mason.....	322	Do.	202232	Canyas Buck.....	14	Do.
218632	WACO.....	3,545	Do.	126523	Carrie L. Shann.....	11	Do.
81052	Walter W. Richardson.....	22	Do.	220083	Catherine T.....	8	Do.
80703	Westerly.....	41	Do.	209149	Cawyask.....	6	Yacht exempt.
219801	WHEELING MOLD.....	3,282	Scrapped.	210485	Cocella.....	6	Abandoned.
25267	Whitney.....	41	Abandoned.	202352	Celesta May (yacht).....	8	Under 10.
81154	William M. Dove.....	18	Do.	126004	Celvina.....	6	Under 5.
81101	Willie.....	38	Do.	220367	Chadwick.....	34	United States.
	MOTOR VESSELS			127494	Charles Alfred.....	29	Abandoned.
107119	A. D. Smith.....	12	Abandoned.	224418	Chimalus (yacht).....	96	Do.
107139	Abenwill.....	12	Do.	204344	Chloo.....	21	Do.
214113	Aberdeen.....	10	Do.	127745	Cinehona.....	10	Yacht exempt.
106880	Ada.....	6	Do.	216684	City of Odd.....	15	Abandoned.
213771	Adeline.....	5	Do.	126218	City of Rome.....	8	Do.
217075	Admiral Mayo.....	1,034	Do.	211077	Clahowya.....	9	Seized alien.
107328	Agile.....	9	Do.	216884	Clare II.....	9	Yacht exempt.
107502	Agnew.....	27	Do.	220135	Clara.....	8	Abandoned.
203379	Alabama (yacht).....	24	Do.	209011	Clara B.....	13	Do.
218740	Alaino.....	10	Do.	211979	Clemontino.....	12	Do.
206520	Alaska.....	8	Under 5.	216651	Clpper.....	6	Do.
106438	Albton.....	88	Abandoned.	208769	Collingwood.....	14	Do.
107555	Alert.....	10	Yacht exempt.	202116	Columbus.....	23	Do.
210012	Alert.....	14	Abandoned.	217113	Comet.....	5	Under 5.
106872	Alco.....	8	Do.	127434	Coot.....	5	Abandoned.
206707	Alco M.....	6	Do.	126783	Coquette.....	8	Do.
222393	Aljo.....	8	Yacht exempt.	219706	Crowley.....	16	Do.
212350	Alma.....	8	Abandoned.	127747	Crustacean.....	13	Do.
225763	Alsonel II.....	15	Yacht exempt.	210591	Crystal.....	12	Do.
204169	Althea.....	25	Abandoned.	126030	Curtis.....	22	Do.
107730	Alvah Ellwood.....	7	Yacht exempt.	126436	Cygnot.....	7	Do.
205355	Ambra II.....	12	Abandoned.	207605	Cynthia.....	9	Do.
201813	Amorita.....	7	Do.	222300	Cyrlo.....	7	Yacht exempt.
209394	Anita.....	10	Yacht exempt.	203691	Dacota.....	36	Abandoned.
204813	Anita.....	10	Abandoned.	210100	Daisy.....	7	Do.
221835	Anna.....	7	Yacht exempt.	6669	Dan Sooy.....	15	Do.
136387	Anna T.....	12	Abandoned.	225108	Dante.....	20	United States.
216548	Anna May.....	18	Do.	223548	Dardanella.....	18	Abandoned.
213105	Annie K.....	9	Do.	157685	Dauntless.....	8	Do.
107621	Annie Fair.....	8	Do.	216238	Delaware.....	17	Do.
203314	Antelope.....	18	Do.	222272	De-Ve-Co.....	9	Under 5.
214890	Antioch.....	8	Do.	157530	Dewey.....	27	Abandoned.
219214	Arbell B.....	7	Do.	204850	Dlone.....	5	Under 5.
209374	Arrow.....	10	Do.	205821	Dixie.....	6	Yacht exempt.
224053	Arthur, jr.....	8	Yacht exempt.	157240	Doctor.....	14	Abandoned.
223192	Asp.....	29	Abandoned.	208969	Dodger.....	7	Do.
215222	Atlanta (yacht).....	39	Forfeited.	207318	Dolphin.....	7	Inland waters.
107083	Athlete.....	8	Abandoned.	223872	Dolphin.....	8	Yacht exempt.
223833	Atlantio.....	62	Do.	219021	Donna Rora.....	14	Abandoned.
216855	August.....	22	United States.	6818	Dora.....	42	Do.
107415	Aunt Dinah.....	264	Abandoned.	203688	Dorotha M.....	7	Under 5.
204269	Avis L.....	9	United States.	209078	Dorothy G.....	24	Abandoned.
218917	Azalla.....	7	Abandoned.	223210	Dorothy W.....	11	Yacht exempt.
208860	B & N.....	11	Do.	207643	Douglass II.....	13	Abandoned.
220008	Babe.....	14	Do.	126733	Duane.....	14	Do.
221944	Bainbridge II.....	8	Under 5.	221180	Dusty Miller.....	82	Do.
215867	Bay City.....	14	Abandoned.	212287	E. Z.....	9	Do.
3557	Beatrice.....	10	Yacht exempt.	208223	E. A. Clayton.....	9	Do.
223238	Beaver.....	13	Abandoned.	8465	E. J. Henkle.....	14	Do.
220910	Belmont.....	7	Do.	215857	Eagle.....	9	Yacht exempt.
222873	Ben Ayr IV (yacht).....	12	Under 16.	212933	Eagle.....	15	Do.
210884	Ben O.....	10	Abandoned.	135437	Eddie.....	5	Abandoned.
3610	Benefit.....	7	Do.	202310	Edith F.....	14	Do.
223587	Bennena.....	25	Do.	209038	Edith L. II.....	6	Yacht exempt.
217648	Bernice.....	18	Do.	135786	Edna E. Brown.....	14	Abandoned.
222116	Bertha.....	11	Do.	210747	Egyptian.....	6	Do.
206159	Bessie W.....	24	Do.	208468	Elala II.....	23	Do.
202802	Bettina.....	6	Do.	135636	Eldorado.....	14	Do.
209180	Big Chief.....	10	Do.	215087	Eleanor B.....	6	Do.
				137000	Eleanor Gertrude.....	9	Do.
				223988	Elenora.....	13	United States.

Vessels Abandoned, Reduced, or Removed

Offi- cial No.	Name of vessel	Gross ton- nage	Why removed	Offi- cial No.	Name of vessel	Gross ton- nage	Why removed
MOTOR VESSELS—Con.				MOTOR VESSELS—Con.			
7908	Ellsha Morgan	22	Abandoned.	201771	Hawatha (yacht)	10	Abandoned.
203938	Ella	11	Do.	224299	Higher Hopes	19	Do.
214507	Ella Belle	5	Do.	214681	Hooper	11	Do.
136642	Ella L. Sterling	13	Do.	211000	Howarda	38	Do.
135830	Ellen Burr	21	Do.	205935	Hub	11	Do.
223340	Elslo II	14	Yacht exempt.	209720	Hulet	20	Do.
224654	Elva	9	Under 5.	96467	Hustler	13	Do.
137055	Elvia Alice	10	Yacht exempt.	96104	Hypatia	12	Do.
210662	Elvira M	6	Abandoned.	222708	Ida Mao	8	Under 5.
210486	Emma	7	Do.	213177	Ida May	7	Abandoned.
221798	Emma	8	Do.	205114	Idalls (yacht)	40	Forfeited.
221818	Emma	11	Do.	100605	Idle Time	8	Abandoned.
210775	Emma B.	14	Do.	219787	Igloo	14	Do.
200478	Empress	8	Under 16.	208387	Independence II	13	Under 5.
135808	Energy	9	Abandoned.	100396	Inoz	7	Abandoned.
202373	Enterprise	13	Do.	200750	Independence	13	Do.
135199	Estella	6	Do.	219077	Irawanna	13	Do.
115225	Estelle T. Lilliston	13	Under 16.	211695	Irene	26	Do.
222649	Estrella	8	Forfeited.	100630	Iris	6	Do.
222000	Estrella III	8	Municipality.	218216	Irma T.	10	Do.
136804	Ethel E. Young	5	Under 5.	212794	Irvon	11	Do.
225013	Eva June	8	Yacht exempt.	212972	Isabel Lee	16	Do.
212680	Evelino	21	Abandoned.	100490	Island Belle	135	Do.
221870	Evelyn	7	Do.	215309	Island Queen	6	Do.
222823	Evelyn B.	9	Do.	120625	Isolde (yacht)	29	Do.
220918	Evilo	8	Do.	76112	J. H. Marshall	9	Do.
223536	Explorer	78	Do.	222365	J. J.	15	Do.
121103	F. L. Godman	13	Do.	215536	J. J. Finley	17	Do.
221665	Faith (yacht)	38	United States.	223690	J. J. McGrath	78	Do.
216197	Fay	9	Abandoned.	209006	Jack (yacht)	31	Do.
222276	Flora	10	Do.	76624	Jane A. Smith	16	Do.
214414	Francis	14	Do.	215277	Jane E.	9	Do.
96901	Francis M.	33	Do.	221440	Jazz Boat No. 1	14	Do.
205454	Frank D. Henry	13	Do.	204905	Jennie	5	Do.
212495	Frankie	7	Do.	209493	Jennie	10	Do.
206000	Frederica	8	Do.	209306	Jesse	5	Do.
215902	Frederick	15	Do.	77104	Jessie P.	9	Do.
207041	Fred Gilbert	10	Do.	202134	Joe Leppert	13	Do.
206751	Fremont	17	Do.	200141	John P.	14	Do.
221542	G. H.	8	Do.	210695	John Henry	17	Do.
86306	G. Vikingen	15	Do.	220791	John Marcellous	12	Do.
86262	G. S. Dunbar	6	Do.	76441	John C. Smith	13	Yacht exempt.
218591	Gadfly	8	Under 5.	77024	John E. Du Bols	32	Abandoned.
225081	Gadget	9	Yacht exempt.	76887	John R. Walter	8	Do.
86225	Gardner Henth	14	Abandoned.	207094	Jones	11	Do.
222269	Gassup	7	Do.	214157	Josephino H. (yacht)	20	To State.
225221	Gaviota (yacht)	17	Forfeited.	215729	Juanita	13	Abandoned.
207950	Gem	15	Abandoned.	77133	Julia	7	Yacht exempt.
219853	General Pershing	25	Do.	76774	Julia	8	Abandoned.
223900	Genevieve	13	Under 5.	77057	Julia Adolino	13	Do.
210523	Genevieve	10	Abandoned.	211342	Kalevala (yacht)	19	Do.
86201	George O.	6	Do.	220719	Katherine M. Chapman	13	Do.
214719	Gertio (yacht)	21	Do.	219392	Katie Fisalla	19	Do.
200349	Giles	6	Do.	161046	Keystone	21	Do.
220661	Goldfish	6	Yacht exempt.	208768	Kickemult	10	Do.
222660	Gorco	40	Abandoned.	209524	Killarney (yacht)	32	Do.
223792	Governor	7	Yacht exempt.	215073	Kotobuki Maru No. 1	27	Do.
213121	Governor West	23	Abandoned.	215974	Kotobuki Maru No. 2	28	Do.
200237	Grace J.	24	Do.	218619	Kotobuki Maru No. 5	21	Do.
85859	Grace Ellena	17	Do.	224381	Ky-III	43	Do.
86270	Grace C. Wallace	20	Do.	210776	La Dorner	14	Do.
216285	Gresham	37	Do.	140722	Lady Claire	9	Do.
85911	Grover Cleveland	10	Forfeited.	219732	Lady Gay	8	Under 5.
223590	Gulfo (yacht)	8	Under 16.	216939	Lady Maud	15	Abandoned.
224071	H. O.	9	Abandoned.	219705	Lanakila	29	Do.
214140	H. C. May	18	Do.	222092	Lareng	9	Yacht exempt.
206753	Huasey	8	Do.	210018	Lark	10	Abandoned.
96682	Halycone	10	Do.	211959	Leland F.	17	Permanently used abroad.
205980	Harold	9	Do.	200692	Lena M. H.	14	Abandoned.
95280	Harrison T. Smith	10	Do.	215975	Lenox	12	Yacht exempt.
221813	Hartford	42	Do.	214845	Leola May	11	Abandoned.
96595	Hattie and Ellza	11	Yacht exempt.	141539	Leslie and Alice	10	Yacht exempt.
209635	Helen	8	Do.	141441	Lilac	8	Do.
202802	Helen	9	Under 5.	208785	Lillie	6	Abandoned.
223086	Helen Mc.	15	Under 16.	140549	Lillie Bird	8	Do.
210179	Helen O.	14	Abandoned.	200342	Lillie G. Spicer	8	Do.
213871	Helen Phillips	10	Do.	222015	Lincoln	38	Forfeited.
204046	Helen Tod	13	Do.	224353	Little Warrior	14	Abandoned.
96381	Helena	6	Do.	111608	Lizzie A.	10	Do.
224823	Helmar (yacht)	15	United States.	203474	Lofton	10	Do.
205486	Hero	9	Abandoned.	207877	Lorena	11	United States.
141209	Hettle	13	Yacht exempt.				

Vessels Abandoned, Reduced, or Removed

Official No.	Name of vessel	Gross tonnage	Why removed	Official No.	Name of vessel	Gross tonnage	Why removed
MOTOR VESSELS—Con.				MOTOR VESSELS—Con.			
141045	Louise (yacht)	102	Forfeited.	208432	Opltsah	8	Abandoned.
222167	Louise	83	Abandoned.	210584	Orilla K.	11	Do.
210476	Louise Narup	9	Do.	155289	Osbon	7	Do.
204705	Luella	10	Do.	210038	P. L. Ammon	52	Do.
221230	Lucky Striko	17	Forfeited.	210467	Pacific	9	Do.
213632	Lucrotla	13	Abandoned.	92163	Partridge	21	Do.
141640	Lucy M.	9	Do.	207473	Pasadena	11	Yacht exempt.
224825	Lula Oswell	70	Do.	226203	Pastimo	14	Do.
91185	M. A. Coulbourn	15	Do.	222807	Patricia (yacht)	79	Abandoned.
92053	Mabel Nelson	9	Do.	150442	Pauline	7	Yacht exempt.
213546	Ma Cherie	13	Do.	224833	Pollean	15	Do.
207990	Maeanna	12	Do.	206048	Pollean	8	Abandoned.
210914	Maggio	11	Do.	210701	Pequest	9	Do.
92149	Maggio G. II	6	Do.	202979	Patrol	7	Yacht exempt.
206111	Magnolia	11	Do.	213093	Philip Perow	24	Abandoned.
202487	Malow	13	Do.	210430	Pioneer	9	Do.
107549	Manzanita	14	Do.	150281	Pocohontas	13	Do.
211698	Margarat	15	Yacht exempt.	207343	Premier	14	Do.
93209	Marlo	9	Abandoned.	204358	Princess	97	Do.
221504	Marlo F.	8	Do.	209675	Queen of the Glades	8	Do.
223332	Mariotta	22	Do.	210264	R. T. Houk III	12	Do.
214788	Mars	47	Do.	225154	Rambler	8	Yacht exempt
90024	Mary	7	Do.	116276	Rebecca	43	Abandoned.
221825	Mary	7	Do.	205457	Rebecca	10	Do.
204951	Mary B.	15	Do.	111470	Red Rover	7	Do.
212085	Mary D.	14	Do.	220568	Red Wing II (yacht)	7	Do.
220522	Mary R.	14	Do.	203971	Rollance	14	Do.
91804	Mary Etta	10	Do.	200583	Rollof	9	Do.
91576	Mary A. Marshall	9	Do.	200857	Rona A. Percy	77	Do.
203335	Mascotte	24	Do.	111356	Republic	9	Under 16.
91430	Mastuxet	10	Do.	201988	Republic	9	Abandoned.
91807	Maud S.	7	Yacht exempt.	207495	Rescue	10	Do.
209037	Maxine S.	16	Abandoned.	203302	Rio Grande	13	Do.
210276	Mayflower	14	Do.	206588	Ripple	8	Under 5.
216153	Mayflower	30	Do.	111444	Ripple	16	Abandoned.
221106	May G. II	14	Yacht exempt.	213882	River Queen	13	Do.
202573	Mayme Shoppard	6	Under 5.	224538	Roberta IV	41	Do.
221776	Metalweld No. 7	11	Yacht exempt.	111422	Robert Palmor	9	Do.
222784	Mildred B.	10	Do.	215370	Rolf	19	Do.
215476	Mims	25	Abandoned.	208027	Rosey	7	Do.
216191	Minotte	11	Do.	21888	Roxanna	7	Do.
222119	Minnesota	11	Do.	226208	Roy Fountain	14	Yacht exempt.
210923	Minnie	7	Do.	208974	Ruby	6	Abandoned.
217625	Minnie C.	7	Do.	219375	Ruby	11	Do.
224027	Miriam Jean	15	Yacht exempt.	220875	Ruby Moore	8	Under 5.
91217	Mist	6	Abandoned.	209301	Rural	7	Inland waters.
217263	Mitchell	9	Do.	221816	Ruth	9	Under 5.
205955	Mollo	11	Do.	206466	Ruth (yacht)	16	Abandoned.
204390	Monarch	12	Inland Waters.	222129	Ruthbea	9	Yacht exempt.
221892	Monitor	10	Abandoned.	221763	S. L. F. No. 1	7	Do.
93368	Motor	38	Do.	213645	Saladin	7	Abandoned.
214134	Mouette	13	Yacht exempt.	203103	Salom	13	Do.
211706	Mound City	7	Abandoned.	23959	Sappho	13	Do.
221527	Myrtle	12	Do.	222124	Satisfaction	10	Do.
207893	Myrtle H.	11	Do.	224007	Scrap	158	Do.
210460	Myrtle W.	9	Do.	110314	Sea Gull	13	Do.
221918	N. W. F. 2	6	Under 5.	222646	Sea Gull	7	Do.
221919	N. W. F. 3	6	Abandoned.	214239	Sea Queen	11	Do.
223232	Nalad	80	Do.	219326	Sea Scout (yacht)	11	Do.
207402	Nancy C.	12	Do.	116815	Sea Witch	13	Do.
203277	Naoman	7	Do.	225940	Service	87	Do.
210577	Navidad (yacht)	157	Do.	205584	Sevarg	25	Do.
204097	Needmore	17	Do.	207755	Seven Brothers	13	Do.
221592	Nelle	9	Yacht exempt.	211148	Shannon	19	Do.
130502	Nello	47	Abandoned.	224943	Shenandoah	8	Under 5.
205990	Nelle Loona	8	Yacht exempt.	215894	Shib II	23	Abandoned.
201653	Nevada	24	Abandoned.	213347	Signora	6	Under 5.
130293	New Venice	37	Do.	200027	Sinoth	7	Abandoned.
212526	Night Hawk	14	Do.	204495	Skate	10	Do.
130302	Nimpy	11	Yacht exempt.	223611	Social III	13	Do.
206549	Nimrod	10	Abandoned.	203223	Speedaway (yacht)	16	Do.
207243	Nokomis No. 1	9	Yacht exempt.	211411	Star	7	Do.
215282	Norma	5	Abandoned.	115985	Stella Pickert	17	Do.
221347	North Star	9	Do.	225908	Star	15	United States.
225489	North Star	12	Under 5.	116122	Susie B.	9	Yacht exempt.
215970	Odd	9	Abandoned.	224543	Swan	125	Abandoned.
209251	Ohio	7	Do.	211040	Sylph	7	Do.
221466	Old Harbor	8	Do.	116356	Sylvan Dell	6	Do.
215374	Old Timer	15	Do.	77183	Sylvia (yacht)	21	Do.
212927	Olevia L.	10	Do.	221922	T. B. 2	6	Do.
207082	Olivia B.	7	Under 5.	203194	T. W. Anderson	26	Do.
19457	Onward	13	Abandoned.	207453	Taureg II	10	Do.

Vessels Abandoned, Reduced, or Removed

Off- cial No.	Name of vessel	Gross ton- nage	Why removed	Off- cial No.	Name of vessels	Gross ton- nage	Name of vessel
SAILING VESSELS— Continued				UNRIGGED VESSELS— Continued			
223851	Quest.....	14	Abandoned.	167269	Charley.....	43	Abandoned.
110593	Raymond.....	28	Do.	125791	City of Boston.....	298	Forfeited.
110619	Reckless.....	9	Do.	126039	City of Malden.....	302	Do.
110601	Robert and Jennie.....	50	Do.	168210	Clara.....	8	Abandoned.
110563	Roxanna Frances.....	60	Do.	168049	Collins Bluff Ferry.....	9	Do.
110263	Rufus E. Wood.....	1,432	Do.	168023	Collins Bluff Ferry.....	9	Do.
115905	St. Bartolomeo.....	27	Do.	34373	Cook No. 10.....	5	Do.
206919	Sea Hopper.....	8	Do.	165766	Cumberland.....	118	Do.
115160	Soth W. Smith.....	198	Do.	104929	D. C. W. No. 2.....	11	Do.
116378	Spokane.....	639	Do.	167341	Dakota.....	215	Exempt.
115884	Star.....	6	Do.	165791	Daniel H.....	69	Abandoned.
145875	Thelma.....	6	Do.	169318	Daniel's Ferry.....	6	Do.
202600	Tuscarora.....	17	Do.	169310	Deane Ferry.....	6	Do.
161611	Vallie Redding.....	18	Do.	162393	Delta.....	76	Do.
161535	Venus.....	33	Do.	168048	De Vall's Bluff Ferry.....	12	Do.
161725	Victoria D.....	15	Do.	165084	Dix.....	11	Do.
25612	Victory.....	34	Do.	35475	Donald.....	323	Do.
161500	Virginia G. Holland.....	26	Do.	166832	Driver No. 2.....	33	Exempt.
161590	Volunteer.....	797	Do.	163129	Dwight C. Cutler.....	468	Abandoned.
81408	W. M. Dunbar.....	6	Do.	162781	E. B. No. 5.....	246	Do.
62858	Walter A. Sherman.....	519	Do.	162782	E. B. No. 6.....	257	Do.
218563	Wasagya.....	2,250	Do.	163128	Edward.....	341	Exempt.
UNRIGGED VESSELS				162689	Edward.....	160	Do.
164855	A. K. (house boat).....	33	Abandoned.	163146	Edward S. Wood.....	105	Abandoned.
166132	A 12.....	118	Exempt.	211283	Emanuel.....	161	Do.
165986	A 25.....	147	Do.	162886	Ermine.....	250	Do.
166134	A 35.....	112	Do.	164795	Esther.....	217	Exempt.
165957	A 36.....	106	Do.	164924	Ethel S. King.....	207	Do.
165987	A 39.....	108	Do.	36938	Eureka No. 2.....	24	Abandoned.
165886	A 43.....	154	Do.	162208	Felix Carbray.....	102	Do.
163407	A. B. King.....	271	Do.	37631	Fishkill.....	412	Exempt.
30155	A. P. Co. No. 7.....	7	Abandoned.	37598	Flying Fish.....	23	Abandoned.
168228	Aberdene.....	5	Do.	37573	Fox.....	539	Do.
30186	Adelphi.....	111	Do.	163628	Friday.....	27	Do.
162068	Amos Yell.....	103	Do.	121230	Fullerton.....	1,554	Do.
162300	Anaconda.....	152	Do.	167682	G. W. M.....	7	Do.
163834	Anacortes No. 3.....	25	Exempt.	167170	G. L. No. 7.....	187	Do.
166396	Anita Nowlin.....	25	Abandoned.	168108	G. C. T. Co. 10.....	210	Do.
163218	Anvik.....	198	Do.	168182	G. C. T. Co. 18.....	176	Exempt.
30151	Arthur and Eddle.....	110	Do.	164265	Garfield No. 4.....	67	Abandoned.
166292	Atlas.....	474	Do.	39082	Garrisons.....	412	Exempt.
163863	Attica.....	216	Exempt.	39406	George B. Roe.....	194	Abandoned.
162008	Aurora.....	102	Abandoned.	167368	George J. Hughes.....	488	Exempt.
31714	B. B.....	24	Do.	169207	Gilbert.....	5	Abandoned.
164934	B. 4.....	315	Do.	166060	Gilbert and Bertha.....	109	Do.
165001	B. 6.....	30	Do.	105652	Glenhurst.....	155	Do.
31611	B. No. 19.....	169	Do.	210962	Grace.....	23	Do.
31685	B. No. 22.....	399	Do.	166544	Gray Haven No. 4.....	44	Do.
169370	B. Y. 1.....	103	Exempt.	169360	Greenbrier Ferry.....	5	Do.
169372	B. Y. 4.....	71	Do.	86228	Greensborough.....	126	Do.
169376	B. Y. 10.....	78	Do.	166123	H. 267.....	160	Exempt.
162323	Baltic.....	319	Do.	42813	H. No. 1.....	64	Abandoned.
167251	Bay Ferry.....	9	Abandoned.	42817	Harry.....	5	Do.
163401	Bay Ridge.....	372	Exempt.	42876	Hazel M. King.....	218	Do.
164030	BENNINGTON.....	913	Abandoned.	167629	Helen M.....	124	Do.
164923	Bertell W. King.....	201	Exempt.	168962	Hilda.....	230	Do.
168231	Betty.....	246	Abandoned.	167106	Hughes Bros.....	500	Exempt.
166798	Bill Hughes.....	490	Do.	42857	Huron.....	899	Do.
165883	Bordentown.....	243	Exempt.	163893	Iceberg.....	277	Abandoned.
162268	Brooklyn Eastern District Terminal No. 9.....	863	Do.	44307	Ice King.....	209	Do.
167222	Butterfly.....	13	Abandoned.	167142	Irving K.....	246	Exempt.
169497	C. P. C. No. 1.....	75	Exempt.	166381	Islander.....	13	Abandoned.
169498	C. P. C. No. 2.....	75	Do.	168485	James A. Davoy.....	219	Exempt.
169499	C. P. C. No. 4.....	75	Do.	166306	James B. Coombs.....	39	Do.
167132	O. S. Co. No. 1.....	35	Do.	162978	James and John O'Neil.....	104	Abandoned.
34231	C. T. Laverty.....	103	Abandoned.	163228	Jane E. McAndrew.....	130	Do.
162894	C. M. Schuyler.....	94	Do.	168235	Jeffersonville Ferry.....	11	Do.
34334	Capping Scow No. 1.....	12	Exempt.	168031	Jerry.....	9	Do.
34335	Capping Scow No. 2.....	12	Do.	46582	Jewett.....	138	Exempt.
34426	Captain Jameson.....	334	Do.	165876	John.....	295	Do.
166617	Captain Tom.....	224	Do.	169306	John A. Feeney.....	155	Abandoned.
163664	Capt. Frank Sullivan.....	202	Do.	166980	John H. Butler.....	141	Exempt.
162956	Carlbou.....	186	Abandoned.	46531	John J. Fallon.....	108	Abandoned.
34448	Carolina.....	334	Do.	162287	John J. Ward.....	102	Do.
168232	Catherine.....	246	Do.	163566	John M. Wood.....	103	Do.
163557	Charles E. Gates.....	102	Do.	162731	John T. Brooks.....	117	Do.
168059	Chesmond Ferry.....	8	Do.	162009	Joseph Blanchard.....	101	Do.
				46504	Joseph T. Pearson.....	341	Do.
				46517	Joseph W. Stone.....	116	Do.
				164177	June.....	10	Do.

Offi- cial No.	Name of vessel	Gross ton- nage	Why removed	Offi- cial No.	Name of vessels	Gross ton- nage	Nome of vessel
UNRIGGED VESSELS-- Continued				UNRIGGED VESSELS-- Continued			
164222	K No. 2.....	12	Abandoned.	162083	Over Brook.....	103	Abandoned.
47103	Keystone.....	402	Do.	54611	P. P. und N. Co. No. 3.....	18	Do.
168179	Kilgore 14.....	112	Do.	54571	P. T. P. Co. No. 4.....	26	Do.
162909	L. No. 2.....	8	Do.	54578	P. T. P. Co. No. 5.....	20	Do.
164748	L. C. No. 1.....	23	Do.	54573	P. T. P. Co. No. 7.....	19	Do.
164740	L. C. No. 2.....	23	Do.	162188	Phebo Miner.....	101	Do.
164831	L. C. No. 4.....	23	Do.	163806	Ply.....	24	Do.
166332	L. A. II, D. Scow No. 12.....	165	Exempt.	164953	Pontiac.....	221	Do.
168287	Lella May.....	8	Abandoned.	54508	Port Chester.....	197	Exempt.
165248	Leslie.....	291	Exempt.	54596	Porter No. 1.....	22	Abandoned.
48602	Lillian B. Hewitt.....	105	Abandoned.	54597	Porter No. 2.....	22	Do.
168730	Little Emily.....	48	Do.	54598	Porter No. 3.....	22	Do.
163221	Lizzie Wallace.....	180	Do.	54599	Porter No. 4.....	22	Do.
166149	Loretta.....	11	Do.	165368	Porter No. 20.....	27	Do.
48675	Lucrotia.....	117	Do.	165403	Poster No. 21.....	27	Do.
166369	M. P. Co. A.....	19	Do.	166040	Porter No. 24.....	26	Do.
166400	M. P. Co. D.....	19	Do.	56672	Quantic.....	207	Do.
164213	Manley D. Marshall.....	105	Do.	167835	Queen Ann.....	471	Do.
167274	Margaret III (house boat).....	104	Do.	163620	R. C. Co. No. 3.....	47	Exempt.
162529	Margaret Carbray.....	103	Do.	165640	Ralphon.....	445	Do.
51421	Margaret Hart.....	300	Exempt.	164444	Razle.....	15	Abandoned.
163394	Margaret Leach.....	399	Abandoned.	56685	Reno.....	16	Do.
167591	Martin Ferry.....	12	Do.	164231	Riverview.....	8	Do.
163710	Mary Ann.....	99	Do.	165911	Riverview II.....	8	Do.
165024	Mary Ann No. 3.....	37	Do.	56624	Robert F. Grant.....	103	Do.
164925	Mary B. King.....	229	Exempt.	168671	Rose M.....	128	Do.
165760	May A. Maher.....	127	Abandoned.	168359	Ruby.....	31	Do.
163282	Miami.....	191	Do.	169208	Russol.....	6	Exempt.
167265	Michael J. Miner.....	241	Do.	164585	Ruth M.....	-14	Abandoned.
51404	Michael W. Waters.....	103	Do.	165027	S. N. 100.....	343	Exempt.
163518	Middlesox.....	74	Exempt.	167168	Saginaw.....	70	Do.
168216	Minierva.....	125	Abandoned.	58139	Sarah McWilliams.....	367	Do.
164260	Mink.....	11	Do.	167526	Sarah E. Northrup.....	521	Do.
167904	Mohawk.....	54	Do.	168301	Saylor Ferry.....	11	Abandoned.
168638	Moonshine.....	20	Do.	167660	Scully Girls.....	422	Exempt.
169118	Moro Bat Ferry.....	13	Do.	163961	Seattle Park Co. No. 1.....	20	Do.
168054	N. E. F. O. No. II.....	547	Do.	164572	Shakan No. 3.....	15	Abandoned.
164550	No. 2.....	320	Do.	164573	Shakan No. 4.....	15	Do.
67324	No. 4.....	591	Exempt.	165055	Shelton No. 1.....	50	Exempt.
67291	No. 8.....	572	Do.	160110	Shopard.....	106	Abandoned.
162260	No. 10.....	362	Abandoned.	162751	Simeon Delorme.....	123	Do.
67477	No. 12.....	725	Exempt.	169213	Smith's Ferry.....	5	Do.
164560	No. 15.....	201	Abandoned.	57882	Snipe.....	239	Do.
164557	No. 16.....	214	Do.	57970	Spray.....	12	Do.
168021	No. 21.....	84	Do.	163148	Stephen M. DeVoe.....	105	Do.
168980	No. 22.....	104	Do.	165849	Success.....	75	Do.
168981	No. 23.....	104	Do.	169350	Sunrise.....	116	Do.
67219	No. 31.....	144	Exempt.	167924	Syracuse.....	127	Do.
67390	N. Y. P. & N. R. R. Barge No. 5.....	1,671	Do.	167091	Tobo No. 2.....	120	Exempt.
164926	No. I K.....	180	Do.	166096	Thekla.....	290	Do.
166348	No. 1917.....	18	Abandoned.	59588	Teresa Kinney.....	105	Abandoned.
67452	Napoleon.....	423	Do.	208050	The Twin.....	7	Do.
164454	Nat. Carswell.....	104	Do.	59580	Thistle.....	18	Do.
165128	Noah I.....	23	Do.	167402	Thomas Hale.....	337	Do.
165120	Noah II.....	23	Do.	59581	Thorn.....	18	Do.
166740	Noah No. 3.....	34	Do.	167946	Three Sons.....	535	Exempt.
67487	Ned Irish.....	288	Exempt.	166738	Townsend.....	11	Abandoned.
167584	Neely Ferry.....	7	Abandoned.	169260	Tremont.....	192	Exempt.
162597	Nelle.....	37	Do.	59465	Trlton.....	281	Abandoned.
67391	Neptune.....	352	Do.	59508	20th Century.....	75	Do.
168180	Nowport Ferry.....	11	Do.	167207	Victoria.....	8	Do.
67380	Now York.....	450	Do.	168687	W-31.....	268	Do.
163052	Niagara.....	279	Do.	162528	W. S. Bennett.....	103	Do.
169122	Nina.....	12	Do.	164045	W. T. & B. Co. 5.....	113	Exempt.
164664	Nora Kenny.....	100	Do.	166492	Walter E. Dunbar.....	105	Abandoned.
67454	Number One.....	531	Do.	62904	Wat.....	18	Do.
166905	Old Fred.....	41	Do.	167065	Watson and Hinkle Ferry.....	8	Do.
53314	Ontario.....	899	Exempt.	166984	Whale.....	1,144	Do.
168716	Orama.....	16	Abandoned.	167117	William.....	246	Do.
168358	Osage Ferry.....	9	Do.	167923	William J. Warwick.....	133	Do.
				168263	Wylla.....	348	Do.

Vessels Abandoned, Reduced, or Removed

Recapitulation of American vessels abandoned, under 5 tons, or removed for other causes

Class	Abandoned		Under 5		Sold to United States		To yacht exempt		Exempt		To inland waters		Permanently used abroad		Forfeited		Seized alien		To municipality	
	No.	Tons	No.	Tons	No.	Tons	No.	Tons	No.	Tons	No.	Tons	No.	Tons	No.	Tons	No.	Tons	No.	
Merchant vessels:																				
Steam.....	305	378,602			4	736	3	291					1	160						
Motor.....	373	8,996	33	264	7	124	110	1,915			3	26	1	17	5	81	1	9	1	8
Sailing.....	120	23,565							2	473										
Canal.....	41	4,501							1	141										
Barge.....	156	21,591							74	19,888					2	600				
Total.....	993	430,755	33	264	11	860	113	2,200	77	20,502	3	26	2	183	7	681	1	9	1	8
Class				Abandoned		Sold to United States		Under 16		Sold to State		Forfeited								
Yachts:																				
Steam.....				2	120							1	100							
Motor.....				24	1,085	2	53	4	43			1	20	4	108					
Sailing.....				2	159															
House boats.....				2	137															
Total.....				30	1,507	2	53	4	43	2	120	4	108							

OIL-BURNING STEAM VESSELS OF 500 GROSS TONS AND OVER

[(X) indicates a nonseagoing vessel on the coast and (XX) on the Great Lakes]

Name of vessel	Gross tons	Bunker capacity	Cruising radius	Name of vessel	Gross tons	Bunker capacity	Cruising radius
		<i>Gallons</i>	<i>Miles</i>			<i>Gallons</i>	<i>Miles</i>
A. A. Daugherty (tank)	3,518	33,360	2,600	ANNIE CHRISTENSON	839	32,608	2,448
A. C. BEDFORD (tank)	9,485	481,110	10,000	ANNIE MURPHY	2,608	101,980	8,270
A. L. KENT	5,849	462,000	11,000	ANNISTON	3,545	183,493	6,800
ABANGAREZ	4,572	229,400	7,500	ANNISTON CITY	5,686	435,915	11,400
ABERCOS	6,076	456,625	7,913	ANTHRACITE BRIDGE	3,283	198,800	7,000
ABRAHAM LINCOLN	7,660	310,868	6,000	ANTIETAM (tank)	6,972	319,200	5,500
ABRON	4,870	378,000	20,000	ANTINOUS	6,094	584,346	20,000
ACCOMAC	5,274	269,704	7,812	APACHE	4,145	94,500	2,000
ACME (tank)	6,878	577,000	10,500	AQUARIUS	6,094	612,018	17,100
ADLER	623	117,600	4,320	ARAPAHOE	4,145	91,360	2,000
ADMIRAL BENSON	3,040	117,694	3,960	ARCHER	7,010	369,615	9,134
ADMIRAL DEWEY	2,104	93,954	3,300	ARCTIC	4,297	299,125	9,800
ADMIRAL EVANS	2,140	108,428	4,664	ARCTURUS	6,094	548,000	13,000
ADMIRAL FARRAGUT	2,141	81,252	3,200	ARDEN	5,976	592,879	12,000
ADMIRAL FISKE	2,432	165,186	7,350	ARDMORE (tank)	7,035	382,050	12,220
ADMIRAL PEOPLES	3,133	131,438	6,000	ARGON (tank)	6,952	277,000	7,000
Admiral Rodman	1,101	18,900	1,600	ARGOSY	4,995	248,000	7,600
ADMIRAL ROGERS	2,277	124,404	4,062	ARIO (tank)	6,952	387,320	9,500
ADMIRAL SCHLEY	2,104	40,688	3,260	ARIZONAN	8,511	878,220	21,600
ADMIRAL SERREE	2,416	151,308	9,011	ARIZPA	5,517	592,879	12,000
ADMIRAL WATSON	2,009	108,428	5,234	ARTIGAS	5,161	344,963	9,000
AFEL	5,052	344,963	9,000	ARYAN (tank)	6,542	437,900	12,175
AFOUNDRIA	5,590	344,963	9,000	ASHLAND COUNTY	2,592	191,980	8,270
AGWIDALE	6,080	418,959	10,800	ASKAWAKE	6,148	467,303	10,885
AGWILHAVRE (tank)	8,862	421,500	10,000	ASQUAM	3,545	198,800	7,000
AGWILAKE (tank)	7,815	140,000	10,000	ASSINIPPI	3,545	198,800	7,000
AGWIMARS (tank)	6,771	370,000	12,000	ASTORIA	2,224	217,916	10,344
AGWIMEX (tank)	8,862	554,188	12,880	ASTRAL (tank)	8,653	453,000	13,000
AGWIFOND (tank)	8,024	250,000	10,000	ATENAS	4,572	250,000	7,000
AGWISTAR	4,001	360,413	11,724	ATLANTA CITY	5,686	414,834	12,000
AGWISTONE (tank)	10,388	310,000	10,000	ATLANTA OF TEXAS	3,545	315,712	11,864
AGWISUN (tank)	6,784	140,000	5,000	ATLANTIC	5,524	300,000	10,000
AGWIWORLD (tank)	6,771	307,000	12,000	ATLANTIC SUN (tank)	6,666	420,000	11,000
ALA	5,976	592,879	12,000	ATLAS (tank)	7,157	380,800	9,000
ALABAMA (tank)	2,801	176,400	8,640	AUDITORIUM	5,503	320,340	7,920
ALADDIN (tank)	6,882	406,800	11,000	AVALON	1,935		
ALAMEDA	3,158	208,320	4,471	AXTELL J. BYLES (tank)	7,982	277,000	6,600
ALAMO	2,676	189,165	7,364	BAKERSFIELD	5,545	463,400	13,154
ALASKA	4,658	249,000	3,720	BALDHUTTE (tank)	6,295	317,687	8,000
ALBANY	1,389	12,790	650	BALDHILL (tank)	6,376	312,900	8,006
ALBERT HILL	7,115	270,000	6,500	Bandon	642	21,000	1,500
ALBERT JEFFRESS	5,786	357,000	11,000	BARACOA	2,599	210,000	5,000
ALBERT E. WATTS (tank)	7,137	414,690	13,500	Barbara C.	1,240	504,000	3,500
ALECTIAN	5,708	294,000	6,900	BATON ROUGE	757		
ALEXANDER HAMILTON	2,367	18,623	1,065	BAVINGTON	5,539	320,340	7,920
ALGIC	5,496	352,800	13,680	BAYOU CHICO	5,401	540,900	13,100
ALGONQUIN	7,220	577,000	16,900	BEACONHILL (tank)	7,071	468,148	13,400
ALGONQUIN (tank)	5,915	322,500	7,150	BEACONLIGHT (tank)	6,954	488,082	11,000
ALLEGHANY	5,486	169,157	4,500	BEACONLIGHT (tank)	7,058	468,048	7,000
ALLOWAY	6,113	504,114	15,787	BEAK MOUNTAIN	941	22,000	300
ALMERIA LYKES	2,674	181,807	7,376	BEARPORT	6,076	450,625	8,508
ALPHA (tank)	5,771	305,785	8,000	BEATRICE	3,450	232,260	10,000
ALTAIR (tank)	6,784	300,000	10,000	BELFAST	2,157	37,212	700
ALVARADO	1,994	98,700	4,300	BELFORT	6,629	451,584	13,700
AMBRIDGE	6,631	440,608	14,000	BELLBUCKLE	6,207	462,000	13,700
AMCROSS	5,980	545,643	13,100	BELLE ISLAND	842	24,570	1,200
AMERICAN	6,197	570,000	15,261	BENJAMIN BREWSTER (tank)	5,950	278,000	8,560
AMERICAN BANKER	7,430	800,000	10,000	BENJAMIN B. ODELL	2,011	26,500	7,027
AMERICAN FARMER	7,430	500,000	10,000	BENONI	6,330	290,558	8,290
AMERICAN LEGION	13,736	1,163,400	12,000	BENSALEM	5,513	324,063	8,822
AMERICAN LEGION	2,089	32,000	575	BERING	7,663	535,000	12,500
AMERICAN MERCHANT	7,430	500,000	10,000	BERKELEY	1,883		
AMERICAN PRESS	5,135	344,963	9,000	BERKSHIRE	5,486	169,157	4,500
AMERICAN SHIPPER	7,430	500,000	10,000	BESSEMER (tank)	4,923	303,195	11,500
AMERICAN STAR	4,811	429,000	5,000	BESSEMER CITY	5,686	414,834	12,000
AMERICAN TRADER	7,430	500,000	10,000	BETA (tank)	5,665	260,400	6,200
AMOLCO (tank)	3,101	96,600	4,000	BETHORF	8,257	1,055,000	13,000
ANCON	9,640	369,500	7,625	BETSY BELL	6,059	473,740	11,088
ANDREA F. LUCKENBACH	10,725	763,000	14,580	BETTERTON (tank)	7,198	403,200	10,000
ANDREW JACKSON	7,746	425,273	10,000	BIBRICO	5,107	344,933	9,000
ANIWA	6,012	504,114	14,090	BIRD CITY	4,983	594,115	10,000
Anne Haniffy	1,343	55,440	3,360	BIRKENHEAD (tank)	6,960	387,800	12,000
Annette Rolph	2,361	43,200	1,900				

Oil-Burning Steam Vessels

877

Name of vessel	Gross tons	Bunker capacity	Cruising radius	Name of vessel	Gross tons	Bunker capacity	Cruising radius
		<i>Gallons</i>	<i>Miles</i>			<i>Gallons</i>	<i>Miles</i>
BIRMINGHAM CITY.....	6,194	441,880	16,200	CATHLAMET.....	5,860	597,954	15,364
BLAIR.....	4,971	588,000	10,000	CATHWOOD (tank).....	7,072	638,946	7,700
BLUE TRIANGLE.....	5,120	588,000	18,000	CATSKILL.....(X)	1,400	12,700	650
BOGOTA.....	2,627	191,980	8,270	Caucus.....(X)	1,280	800	600
BOHEMIAN CLUB (tank).....	6,882	405,000	10,300	CAUTO.....	3,570	308,236	5,000
BOLIVAR.....	2,600	191,980	8,270	CAYO MAMBI.....	1,925	91,700	4,800
Bombay.....(X)	1,098			CAYUGA.....(XX)	2,300		
BONNIE BROOK.....	5,970	556,403	14,500	Cazadero.....(X)	1,682		
Border King.....	938	27,640	1,900	CECIL COUNTY (tank).....	7,641	389,466	7,641
Border Queen.....	953	58,800	5,000	CEDARHURST (tank).....	5,030	344,963	9,000
BOSTON.....	4,989	94,979	1,050	Cello.....	943	33,561	3,316
BRABANT (tank).....	2,773	177,520	9,447	CENTRAUS.....	5,550	354,000	3,580
BRADDOCK.....	6,629	462,030	9,083	CERRO-AZUL (tank).....	8,876	554,188	9,800
BRANDYWINE (tank).....	4,969	363,195	11,500	CERRO-EBANO (tank).....	8,880	554,188	12,800
BRAVE COEUR.....	6,458	588,960	15,483	CHARCAS.....	5,555	513,387	13,154
BRAZOS.....	1,497	228,000	8,720	CHARLES CHRISTENSON.....	5,030	300,070	7,489
BRIDGETOWN.....	2,559	191,128	4,000	CHARLES PRATT (tank).....	8,982	475,000	12,100
BROAD ARROW (tank).....	7,796	356,730	9,108	CHARLES E. HARWOOD (tank).....	2,990	94,688	3,000
Brookdale.....	2,935	63,000	3,000	CHARLES G. BLACK (tank).....	14,305	760,000	15,000
BROOKINGS.....	2,327	180,600	9,600	CHARLES H. CRAMP.....	6,220	600,000	14,900
BROOKLINE.....	5,527	505,000	12,000	CHARLES M. EVEREST (tank).....	5,372	49,400	7,400
BROOKS-SCANLON.....(X)	581	65,000	1,800	CHARLES R. McCORMICK.....	6,094	612,018	17,100
BRUSH.....	5,114	324,983	10,184	CHATHAM.....	5,640	104,355	5,000
BUENAVENTURA.....	2,609	188,000	5,000	CHATTANOOGA CITY.....	5,686	414,834	12,000
BUFFALO BRIDGE.....	3,249	284,000	9,400	CHAUNCEY M. DEPEW.....(X)	652	10,500	500
BUFORD.....	4,804	235,200	7,000	Chehalis.....	663	27,300	1,680
BYRON D. BENSON (tank).....	7,953	350,648	15,950	CHEPADOA.....	6,035	467,064	12,513
				Cherokee.....(X)	741		
C. A. CANFIELD (tank).....	6,156	203,488	5,600	CHEROKEE.....	5,896	277,200	7,000
C. A. SNIDER.....	2,783	126,000	4,000	CHESTER KIWANIS.....	5,502	645,643	10,312
C. B. WATSON.....	2,209	91,410	2,500	CHESTER SUN (tank).....	6,669	380,800	9,000
C. D. JOHNSON III.....	1,985	138,600	7,820	CHESTER VALLEY.....	5,078	344,963	9,000
C. E. Redfern.....(X)	726	4,000	2,000	CHESTNUT HILL (tank).....	4,935	265,826	7,418
CABEGON.....(X)	6,107	320,340	7,900	CHETOFA.....	3,252	183,493	6,800
CACIQUE.....(X)	6,245	400,000	3,000	CHICKAMAUGA.....	3,853	343,272	10,000
CADARETTA.....(X)	2,648	188,354	9,419	CHICKASAW.....	4,918	344,963	9,000
CADDO (tank).....(X)	6,223	486,070	15,600	CHICKASAW CITY.....	6,196	447,384	17,040
CADDOPEAK.....(X)	2,865	188,354	9,419	CHICOMICO.....	6,032	467,964	12,513
CAIRO.....(X)	757			CHILBAR (tank).....	5,030	380,000	12,370
CALAMARES.....(X)	7,244	500,362	7,800	CHILOIL (tank).....	5,107	387,000	12,370
CALAWAH.....(X)	7,270	393,960	9,000	CHILORE.....	13,154	502,879	10,000
CALISTOGA.....(X)	2,650	14,700	420	CHILSCO (tank).....	5,104	370,000	13,950
CALLABASAS.....	2,220	170,495	5,000	CHINA ARROW (tank).....	8,403	418,959	9,900
CALNO.....	3,283	198,800	7,300	CHINCHIA.....	6,348	550,000	18,000
CALORIA (tank).....	4,095	254,000	9,730	CHIPCHUNG.....	6,163	504,743	13,767
CALVIN AUSTIN.....	3,826	40,488	1,200	CHIPPEWA.....(X)	776	17,640	812
CAMAQUEY.....	3,462	155,120	10,000	CHIPPEWA.....(XX)	2,309		
CAMDEN (tank).....	6,653	353,623	8,000	CHUKY (tank).....	6,920	352,800	10,000
CAMDEN.....	2,153	189,989	700	CIRCINUS.....	5,567	354,000	11,000
CANANOVA.....	1,925	91,700	4,800	CITIES SERVICE FUEL (tank).....	5,343	462,000	10,000
CANSUMSET.....	5,996	463,428	7,000	CITIES SERVICE PATROL.....	7,805	336,000	10,000
CAPAC.....	5,586	471,000	10,000	CITY OF ALBANY.....	2,674	181,867	7,376
CAPE HENLOPEN (tank).....	7,069	252,000	3,500	CITY OF ALMA.....	5,530	556,403	12,000
CAPILLO.....	5,135	344,963	9,000	CITY OF ALTON.....	5,590	344,963	9,000
Capital City.....(X)	1,142			CITY OF BERKELEY.....	6,030	445,200	12,000
CAPITAL OF NEBRASKA.....	3,545	315,712	11,864	City of Bremerton.....(X)	510		
Capt. Weber.....(X)	690	7,602	592	CITY OF CAMDEN.....(X)	730	4,460	446
CAPTAIN A. F. LUCAS (tank).....	4,188	237,762	8,000	CITY OF DALHART.....	5,841	652,976	13,300
CAPULIN.....	4,977	410,000	10,000	CITY OF DALLAS.....	2,559	205,144	7,570
CARABOBO.....	2,916	194,000	7,750	CITY OF ELWOOD.....	6,171	447,699	10,100
CARDONIA.....	5,104	344,963	9,000	CITY OF EUREKA.....	5,728	546,000	16,000
CARENCO.....	5,109	546,000	10,000	CITY OF FAIRBURY.....	5,053	344,963	9,000
Carlos.....	865	29,148	1,500	CITY OF FLINT.....	4,963	344,963	9,000
CARLTON.....	5,127	344,963	9,000	CITY OF FORT WORTH.....	2,606	206,820	7,680
Carinel.....	655	28,392	2,652	CITY OF FORT WORTH.....	6,501	342,960	7,000
CAROLYN.....	3,209	150,600	7,200	CITY OF FREEPORT (tank).....	4,460	238,050	5,000
CARPLAKA.....	5,104	344,963	9,000	CITY OF HONOLULU.....	10,680	1,260,000	15,000
CARRABULLE (tank).....	5,030	344,963	9,000	CITY OF HOUSTON.....	2,609	188,073	7,630
CARRIER.....(X)	1,097			CITY OF JOLIET.....	6,167	426,857	10,300
CARRILLO.....	4,538	212,652	5,100	CITY OF KEANSBURG.....(X)	1,037	21,000	240
CARTAGO.....	4,511	243,760	6,500	CITY OF LOS ANGELES.....	12,642	1,689,325	19,584
CASCADE.....	1,853	109,200	5,500	CITY OF OMAHA.....	6,527	342,960	7,000
CASEY.....	5,017	504,115	10,000	CITY OF PHILADELPHIA.....(X)	749	4,460	446
CASPAR.....	739	18,000	1,200	CITY OF PHILADELPHIA.....	2,674	181,807	7,376
Caspar.....	648	28,224	2,550	CITY OF SACRAMENTO.....(X)	3,016	44,100	700
CASPER.....	4,975	594,115	10,000	CITY OF ST. JOSEPH.....	5,091	83,370	7,000
CASSIMIR (tank).....	5,030	344,963	9,000	CITY OF SEATTLE.....	1,957	82,454	3,387
CASTANA (tank).....	5,030	344,963	9,000	CITY OF SHERMAN.....	5,401	540,900	13,100
CASTLE TOWN.....	3,321	298,700	11,500	CITY OF SPOKANE.....	6,406	475,071	8,000
CATAHOULA (tank).....	5,030	347,350	10,800	CITY OF VERNON.....	5,401	540,900	10,000
CATALINA.....	1,766	126,000	2,500	CITY OF WEATHERFORD.....	5,401	540,000	13,100
CATHERINE.....	2,121	147,000	8,000	CITY OF WILMINGTON.....(X)	749	4,460	446
Catherine D.....	2,224	75,600	4,200	CLARE.....	3,372	226,800	9,500
CATHERINE G. SUDEN.....	2,052	201,600	7,776	Claremont.....	1,291	42,000	1,800

Oil-Burning Steam Vessels

Name of vessel	Gross tons	Bunker capacity	Cruising radius	Name of vessel	Gross tons	Bunker capacity	Cruising radius
		Gallons	Miles			Gallons	Miles
Claremont (X)	1,138			CUSHNOC	5,405	593,030	12,237
CLARK MILLS	3,283	198,800	7,000	CUTTYHUNK	3,545	108,800	7,000
CLAUDINE	846	19,500	621	Cuzco	5,400	335,233	9,146
CLAUDEUS	5,540	354,000	11,000	D. G. SCOFIELD (tank)	7,074	451,706	13,469
CLAVARACK	5,590	344,963	9,000	D. R. WELLER (X)	558	2,000	600
CLEARWATER	4,970	344,963	9,000	Daisy	679	26,040	1,700
CLEMENT SMITH (tank)	7,501	231,000	6,000	Daisy Freeman	613	27,960	3,040
CLIFFWOOD	5,104	344,963	9,000	Daisy Gadsby	818	32,503	2,000
CLONTARF	4,969	501,600	10,000	Daisy Gray	1,187	41,706	3,000
COAHOMA COUNTY	5,590	344,963	9,000	Daisy Matthews	913	37,086	2,500
COALINGA (tank)	875			Daisy Putnam	886	34,734	2,200
COALINGA (tank)	7,387	365,000	8,100	DAKOTAN	6,501	470,052	13,447
COAMO	7,057	247,350	5,000	DAN F. HANLON	1,434	153,088	6,900
COAXET	6,038	430,625	16,430	DANIEL WEBSTER	8,289	310,868	6,000
COCKAPONSET	5,995	463,029	11,000	DANNEDIAFE (tank)	4,310	253,218	7,900
CODY	5,104	344,963	9,000	DARDEN (tank)	5,189	300,000	10,000
COELEDA	4,986	344,963	9,000	DARTFORD (tank)	5,186	370,000	8,470
COEUR D'ALENE	5,104	344,963	9,000	DAUPERATA	5,720	286,339	7,963
COHASSET	5,208	360,000	11,188	Davenport	911		
COKATO	3,545	198,800	6,630	DAVENPORT	5,401	502,879	12,000
COLDBROOK	5,104	344,963	9,000	DAVID MCKELVY (tank)	6,820	469,973	12,500
COLD HARBOR	5,010	344,963	9,000	David C. Meyer	2,510	60,480	2,400
COLD SPRING	6,075	323,000	7,260	DEAN EMERY (tank)	6,664	380,800	9,000
COLDWATER	5,110	344,963	9,000	DEER LODGE	6,187	207,000	7,500
COLLAMER	5,112	344,963	9,000	DEFACIO	4,800	118,000	15,000
COLLIER COUNTY	570	45,000	1,200	DEFIANCE	7,611	374,220	12,300
COLLINGSWORTH	5,101	501,424	10,000	DELANSON	5,989	556,403	7,920
COLOMBIA	5,643	493,500	13,000	DELAWARE RIVER	2,606	191,980	8,270
COLORADO	2,689	176,187	7,432	DELAWARE SUN (tank)	8,964	681,988	17,500
COLORADO SPRINGS	6,864	308,257	7,288	DELECTO	4,078	290,000	7,000
COLUMBIAN	6,262	570,000	15,264	DELFINA	3,480	221,600	6,000
COLUMBIAN (X)	795	8,636	433	DELIGHT	5,141	529,376	16,077
COMAL	2,934	216,000	4,700	DELISLE	3,478	226,040	10,200
COMANCHE (X)	680			DELTA KING (X)	1,837	23,412	1,992
COMET (tank)	2,486	107,160	3,531	DELTA QUEEN (X)	1,837	23,412	1,992
COMMACK	5,111	344,963	9,000	DENALI	3,333	252,000	6,000
COMMERCIAL GUIDE	4,762	275,000	8,000	DEPERE	3,476	179,214	10,843
COMMERCIAL PATHFINDER	4,789	458,030	17,700	DELANOF	5,227	538,448	16,977
COMMERCIAL PIONEER	2,686	189,000	7,000	DERBLAY	3,475	179,214	10,843
COMMERCIAL SPIRIT	4,633	269,760	7,600	DERRYLIN (tank)	7,963	307,400	7,700
COMMERCIAL TRAVELER	4,607	65,394	15,600	DEROCHE (tank)	7,058	307,400	6,615
COMUS	4,760	212,000	6,694	DES MOINES BRIDGE	3,545	198,800	7,000
CONCHO	3,724	206,698	5,314	DETROIT WAYNE	2,666	191,980	8,270
CONDOR	4,747	278,190	7,987	DEWEY	5,630	300,670	7,484
CONEHATTA	4,074	273,000	6,800	DEWITT CLINTON (X)	3,899	19,000	400
CONNESS PEAK	5,620	344,963	9,000	DIABLO	5,997	463,428	7,000
Contra Costa (X)	4,483			DIANA DOLLAR	7,033	676,200	17,563
COOS BAY	5,149	168,000	6,000	DICKENSON	831	51,534	2,300
COPPENAME	3,251	250,000	5,000	DILLWYN (tank)	6,913	538,946	7,617
CORDOYA	2,089	135,366		DILWORTH (tank)	7,045	538,946	13,000
COHINTO	1,973	154,200	6,545	Diminoro (tank) †	6,144	263,040	5,250
CORNELIA	3,129	187,320	7,200	DIO	4,823	304,738	9,070
CORNISH	1,827	70,054	5,391	DIRIGO (tank)	6,530	419,633	11,035
CORONADO	5,989	326,760	7,500	DISTRICT OF COLUMBIA (tank)	7,641	407,088	8,800
CORRAL (X)	1,898	28,000	2,000	DIXIANO (tank)	4,323	6,240	6,000
CORRALES	2,146	17,334	13,000	DIXIE ARROW (tank)	8,046	408,096	9,100
CORSICANA	2,059	210,000	13,300	DOCHET	1,834	250,000	7,000
CORSON	4,969	588,000	12,000	DOMINO	3,170	241,356	9,500
CORVUS	5,551	260,000	10,000	DONALD MCKAY	5,535	545,643	13,100
COSTA RICA	1,783	113,400	7,776	DORCHESTER	5,649	104,355	3,460
COSTIGAN	6,126	324,063	7,920	DOROTHY	2,873	113,400	6,000
COTATI	5,963	490,600	12,000	DOROTHY ALEXANDER	5,453	246,120	2,160
COURAGEOUS	7,593	374,220	11,378	Dorothy Bradford (X)	1,746		
COVENA	2,372	170,000	8,580	DOROTHY LUCKENBACH	8,536	581,700	10,000
COYA	4,951	189,000	5,000	DOROTHY WINTERMOTE	2,010	109,074	5,200
CRAMPTON ANDERSON (tank)	6,998	309,678	7,617	DOYLESTOWN	2,632	187,089	6,800
CRANFORD	6,527	342,960	7,000	DRYDEN	5,816	360,100	18,090
CREOLE	6,362	325,667	8,850	DULCINO (tank)	2,951	116,340	4,200
Crescent City	701			DUNANNON (tank)	7,257	538,946	7,700
CRICKET	1,136	145,000	7,000	DUGUESNE	6,262	462,030	13,464
CRIPPLE CREEK	6,320	334,390	7,000	DURANGO (tank)	7,125	250,000	7,200
CRISFIELD	6,321	334,390	7,000	E. G. CROSBY (XX)	1,870	46,200	3,000
CRISTOBAL	6,604	539,538	11,152	E. J. SADLER (tank)	9,638	515,000	10,250
CROFTON HALL	5,378	277,000	8,000	E. M. BUNCE (XX)	2,369	139,376	7,370
CROSSKEYS	6,869	308,257	8,552	E. M. CLARK (tank)	9,617	516,000	12,000
CRUDOIL (tank)	1,370	32,340	885	E. R. KEMP (tank)	4,887	337,630	9,000
CUHA	2,472	154,200	5,200	E. W. SINCLAIR (tank)	4,887	337,360	9,000
CULBERSON	5,453	460,992	12,300	EAGLE	6,273	475,100	10,000
CUMBELAND	2,598	191,980	8,270	EASTERN GLADE	5,653	337,734	8,190
CUPRUM	6,062	463,039	11,000	EASTERN KNIGHT	6,588	661,920	14,000
CURACAO	1,548	98,322	5,210	EASTERN LEADER	4,002	238,850	9,000
CURRIER (tank)	4,711	95,000	2,000				
CUSINET	3,545	198,800	7,000				

† Concrete.

Oil-Burning Steam Vessels

879

Name of vessel	Gross tons	Bunker capacity	Cruising radius	Name of vessel	Gross tons	Bunker capacity	Cruising radius
		<i>Gallons</i>	<i>Miles</i>			<i>Gallons</i>	<i>Miles</i>
EASTERN SWORD	3,785	243,310	8,850	F. A. WARNER	2,333	128,000	6,480
EASTERN VICTOR	5,726	374,854	8,988	F. H. HILLMAN (tank)	0,835	500,571	10,039
ECLIPSE	7,589	290,220	0,134	F. H. WICKET (tank)	7,753	352,800	8,000
ECUADOR	5,544	481,698	12,700	F. J. LUCKENBACH	7,821	631,000	12,500
EDENTON	0,958	308,257	8,920	F. Q. BARSTOW (tank)	0,003	472,000	12,100
EDGAR HOLING	5,505	462,000	12,000	F. S. Loop	794	29,988	1,000
EDGAR F. LUCKENBACH	3,014	570,960	11,230	FAIRFAX	5,019	170,000	9,000
EDGEFIELD	0,990	308,257	8,920	FAIRFIELD CITY	5,686	425,915	11,400
EDGEHILL	0,868	308,257	8,920	FALCON	2,966	161,510	6,720
EDGEMONT	0,865	308,257	8,920	FALMOUTH	2,000	188,073	7,630
EDGEMOOR	7,038	308,257	8,920	FARGO	2,600	206,860	7,630
EDITH	3,382	226,800	0,500	FARNAM	3,283	108,800	0,800
EDITOR	0,326	630,000	12,000	FEDERAL (tank)	2,881	262,000	10,000
EDMORE	0,099	313,303	8,920	FEDERAL	0,808	468,427	13,404
EDNA	1,815	97,902	0,500	FELIX TAUSSIG	5,850	340,000	10,000
EDNA CHRISTENSON	2,244	198,618	7,000	FELTORE	7,117	309,851	7,900
EDWARD LUCKENBACH	7,016	637,720	14,250	FINLAND	11,911	706,439	5,100
EDWARD RIEGELMANN (X)		593	2,300	FIRMORE	7,117	309,851	7,900
EDWARD L. DOHENY (tank)	5,871	263,130	7,750	FIRTHCLIFFE	0,075	323,000	8,822
EDWARD L. SHEA (tank)	0,648	378,000	0,000	FISHKILL	5,628	323,000	8,684
EDWARD T. JEFFERY (X)	1,578	10,013	350	FLORENCE LUCKENBACH	4,953	363,610	11,520
EDWIN CHRISTENSON	5,708	312,400	8,000	FLORENCE OLSON	1,437	84,000	3,500
EELBECK	0,318	224,390	0,108	FLORIDIAN	0,719	470,652	13,733
EPPINGHAM	0,421	334,390	10,594	FLUOR SPAR	5,055	344,933	12,000
EFFNA	0,378	580,686	15,290	Forest King	2,426	120,000	0,500
EGLANTINE	0,325	334,390	10,594	FORT ARMSTRONG	3,210	193,800	7,000
EGREMONT	0,804	334,390	8,000	Fort Bragg		012	2,300
EL ABETO	2,512	856,885	5,800	Fort Sutter	(X)	1,139	151,120
EL ALBA	4,014	213,137	7,444	FORT WAYNE	0,231	280,339	8,290
EL ALMIRANTE	5,216	150,000	5,000	FOURTH ALABAMA	3,283	108,800	7,000
EL CAPITAN	5,216	150,000	5,000	Frances	(X)	093	8,400
EL CAPITAN	2,227	165,672	8,565	FRANCIS E. POWELL (tank)	7,096	305,000	8,000
EL CEDRO	2,512	856,885	5,800	FRANK A. CUNNINGHAM	503	8,000	2,300
EL CICUTA	2,477	856,885	5,800	Frank D. Stout	1,113	24,360	1,680
EL CID	4,508	228,000	8,720	FRANK G. DRUM (tank)	7,048	309,678	7,617
EL COSTON	7,280	326,000	7,000	FRANK H. BUCK (tank)	6,076	92,862	2,650
EL DIA	4,504	228,000	8,720	FRANKLIN (tank)	2,841	180,000	6,500
EL ESTERO	4,219	140,500	5,000	FRANKLIN COUNTY	2,592	191,980	8,270
EL ISLEO	4,219	140,500	5,000	FRANKLIN K. LANE (tank)	6,098	309,678	7,617
EL LAGO	4,219	140,501	5,000	Fred Baxter	1,294	52,500	3,700
EL MUNDO	0,008	261,492	5,000	FRED W. WELLER (tank)	9,485	442,000	10,780
EL NORTE	4,604	224,680	7,880	FREDERIC EWING (tank)	0,773	103,609	8,290
EL OCEANO	6,707	165,000	3,370	FREDERIC R. KELLOGG (tank)	7,127	264,600	7,968
EL PASO (X)	1,953			FREESTON SULPHUR No. 1 (tank)	2,588	218,526	3,500
EL SEGUNDO (tank)	3,663	221,786	8,521	FREESTON SULPHUR No. 5 (tank)	4,127	302,400	11,000
EL SIGLO	4,508	228,000	8,720	FREESTON SULPHUR No. 6 (tank)	4,487	224,120	8,300
EL VALLE	4,605	224,680	4,500	FRIEDA	3,365	150,000	6,000
ELDENA	0,900	308,257	8,920	FUELOIL (tank)	1,370	29,400	2,469
ELDORADO	2,180	126,000	4,860	Fulton	605		
ELDRIDGE	7,001	308,257	8,920	GAFFNEY	4,827	277,881	8,250
ELEANOR CHRISTENSON	5,411	672,000	21,120	GALAHAD	5,728	280,339	8,265
ELISHA WALKER (tank)	7,252	382,704	10,500	GALENA (tank)	5,102	294,000	10,000
ELIZABETH	3,482	241,356	9,768	GALVESTON	6,171	450,490	10,000
ELIZABETH RIVER	2,592	191,980	8,270	Garden City (X)	1,080		
ELKHORN	0,321	334,390	9,108	GARFIELD	2,718	60,480	2,400
ELKRIDGE	0,318	560,000	16,800	GARGOYLE (tank)	7,002	452,214	0,000
ELLENOR	3,482	241,356	7,750	Gaston	846	16,800	1,500
ELMSPORT	6,865	588,157	15,750	GATEWAY CITY	5,976	556,403	14,500
EMERGENCY Aid	5,477	556,403	14,500	GENE CRAWLEY (tank)	3,184	132,846	4,700
EMIDIO (tank)	8,900	538,946	12,556	GENEVIEVE LYKES	2,680	199,386	7,137
EMMA ALEXANDER	7,793	709,736	11,000	GEORGE ALLEN	5,863	333,000	11,000
EMMA H. COPPAGE (tank)	7,017	336,000	10,000	GEORGE PIERCE	5,402	545,613	13,100
EMPIRE ARROW (tank)	8,046	408,096	0,100	GEORGE WASHINGTON	5,184	249,300	6,000
Encinal (X)	2,014			GEORGE E. WEED	5,975	545,613	13,100
ENDICOTT	0,319	334,390	7,000	GEORGE G. HENRY (tank)	6,265	203,742	6,135
ENSLEY CITY	6,157	414,834	12,060	GEO. H. JONES (tank)	0,680	380,800	9,000
ENTERPRISE	2,806	159,600	7,400	GEORGE H. WALKER (X)	2,062	82,000	
EOCENE (tank)	2,217	107,160	3,648	George L. Olson	1,428	52,500	3,186
EPITACIO PESSOA	5,989	320,340	7,920	GEORGE W. BARNES (tank)	0,531	317,520	9,561
Ernest H. Meyer	1,057	50,355	4,796	GEORGIAN	4,821	420,000	8,000
ESCAMBIA	5,444	322,200	7,450	Georgie Burton (X)	572		
ESPARTA	3,304	500,262	7,802	Georgina Rolph	2,354	47,000	2,000
Esther Johnson	1,104	35,700	2,200	GLACIER	4,043	210,000	5,000
ESTRADA PALMA	2,639	221,070	8,060	GLADYSBE (tank)	5,186	370,000	13,980
ETHAN ALLEN	7,621	542,360	11,000	GLENPOOL (tank)	5,250	273,000	7,080
ETHYL	2,680	191,954	7,866	Gloucester (X)	521		
EUGENE V. R. THAYER (tank)	7,137	414,690	13,500	GLYMONT	2,722	199,094	6,800
EURANA	5,688	532,856	11,520	Golden Dawn (X)	1,070		
Eureka (X)	2,420			Golden Era (X)	673		
EVELYN	3,140	159,600	7,500	GOLD SHELL (tank)	5,014	460,468	4,800
EVERGREEN CITY	5,990	556,403	7,920				
Express (X)	1,023	14,000	600				
EXPRESS (X)	1,592	23,520	1,600				

Oil-Burning Steam Vessels

Name of vessel	Gross tons	Bunker capacity	Cruising radius	Name of vessel	Gross tons	Bunker capacity	Cruising radius
		<i>Gallons</i>	<i>Miles</i>			<i>Gallons</i>	<i>Miles</i>
GOVERNOR DINGLEY	3,826	29,000	700	HENRY D. WHITON	4,438	880,500	30,525
GOVERNOR JOHN LIND	3,431	201,600	8,260	HENRY M. FLAGLER	2,699	148,304	1,850
GRACE DOLLAR	0,654	504,000	14,200	HENRY R. MALLORY	0,063	217,593	5,000
Grays Harbor	0,659	28,056	2,550	HENRY S. GROVE	6,220	425,600	10,000
Greenland	5,502	545,643	13,100	HERBERT G. WYLIE (tank)	4,292	138,180	5,000
GREYLOCK	7,460	494,802	10,000	HERBERT L. PRATT (tank)	7,118	270,000	6,000
GRIFFDU	1,484	100,800	5,760	HEREDIA	4,611	194,000	5,000
QUAYAQUIL	2,592	160,200	7,000	HERMAN FRASCH	4,421	304,700	10,000
GUIMBA	0,100	490,650	14,350	Hice	3,283	183,493	6,800
GULF FREEZE (tank)	0,051	332,800	5,000	HIGHO	4,828	187,989	7,912
GULF COAST (tank)	5,188	201,012	7,500	HOO ISLAND	4,969	388,000	13,000
GULFKING (tank)	0,500	273,714	6,000	HOLLYWOOD	5,613	465,864	12,400
GULFLAND (tank)	5,276	201,012	7,500	Homer	501	8,610	868
GULFLIGHT (tank)	5,188	204,012	7,500	HOMESTEAD	6,629	440,608	14,000
GULFMAID (tank)	5,225	201,012	7,500	HONNEDAGA	6,216	377,383	11,264
GULFOIL (tank)	5,188	120,000	10,000	HOPATCONG	6,216	351,250	5,000
GULFPOINT (tank)	0,072	430,000	10,000	Hoquiam	6,644	475,484	6,760
GULFPORT (X)	1,537			HORACE LUOKENBACH	0,475	52,500	3,700
GULFPRINCE (tank)	0,500	273,714	6,000	Horace X. Buxter	1,293	38,850	2,880
GULFQUEEN (tank)	0,795	340,290	10,000	Hornet	697	38,850	2,880
GULFSTAR (tank)	7,239	377,737	5,000	HOUSTON	3,545	315,712	11,864
GULFSTATE (tank)	7,216	528,946	7,700	HOXBAR (tank)	6,958	252,000	6,000
GULFSTREAM (tank)	5,188	201,012	7,500	HUGOTON (tank)	6,943	468,148	13,400
GULFTRADE (tank)	6,859	840,000	10,000	HUGUENOT (tank)	6,964	468,148	13,400
GULF OF MEXICO (tank)	7,807	280,932	7,700	Humboldt	1,075	30,240	1,500
GUNSTON HALL	0,182	473,740	12,196	HUTCHINSON	3,545	315,712	11,864
				HYADES	3,817	315,711	11,864
H. C. FOLGER (tank)	7,086	443,384	11,000	HYBERT	6,501	342,960	7,000
H. F. ALEXANDER	8,357	462,000	2,525				
H. F. MORSE	0,054	473,740	11,088	I. O. WHITE (tank)	7,013	420,780	14,000
H. H. ROGERS (tank)	8,807	475,000	12,100	IOELAND	5,460	545,043	13,100
H. M. FLAGLER (tank)	8,207	349,000	16,000	ICONIUM	6,032	467,303	12,540
H. M. STOREY (tank)	9,838	462,000	9,000	Idaho	1,047	42,000	3,000
H. W. BAXTER	2,428	252,000	12,000	ILLINOIS (tank)	6,688	430,908	10,000
HADDON	3,545	198,800	7,000	IMLAY (tank)	7,005	262,400	10,000
HADNOT (tank)	0,258	317,560	8,000	INDEPENDENCE	7,597	374,220	7,560
HAGAN (tank)	0,373	317,560	8,000	INDEPENDENCE HALL	6,050	344,963	9,000
HAGOOD (tank)	0,866	252,000	7,000	INDEPENDENT BRIDGE	3,545	198,800	7,000
HAHIRA (tank)	0,855	236,339	6,930	INDIA ARROW (tank)	8,327	386,375	10,900
HAITI	2,006	196,116	5,000	INDIANAPOLIS (X)	3,785		
HALEAKALA	3,079	120,000	6,528	INGOLD	3,257	183,493	6,800
HALF MOON	5,673	528,828	7,500	INSPECTOR (tank)	5,036	344,903	9,000
HALO (tank)	6,886	480,000	10,000	INTAN	5,490	320,340	8,025
HALSEY (tank)	7,088	538,946	7,700	INVINCIBLE	7,592	378,000	10,000
HAMLIN F. MCCORMICK	3,317	298,700	11,500	IOWA (X)	1,411	100,800	3,000
HAMPTON ROADS (tank)	7,520	407,088	8,000	IOWAN	6,488	470,652	13,447
HAMPTON ROADS	2,689	176,187	7,432	IPSWICH	6,689	368,138	9,768
HANLEY	7,583	410,844	9,385	IRENE	3,482	241,479	10,250
HANNAWA	7,582	410,844	9,385	IROQUOIS (XX)	1,182		
HANOVER	5,816	511,428	13,600	IROQUOIS	6,209		
HAROLD WALKER (tank)	0,353	286,372	6,400	IRVINGTON	6,584	351,250	8,684
HARRY FARNUM (tank)	3,098	143,430	5,000	ISANTI	5,713	446,509	12,398
HARRY LUOKENBACH	8,713	742,552	11,469	ISLAND QUEEN (X)	986	30,000	800
Harry E. Speas (X)	616	14,400	698	Isleton (X)	615		
HARTFORD	5,703	296,020	8,205				
Hartwood	946	42,000		J. A. BOSTWICK (tank)	7,929	347,000	9,580
HARVARD	3,818	100,800	1,200	J. A. MOFFETT (tank)	6,521	512,400	9,372
HARVESTER (tank)	0,532	438,900	12,500	J. A. MOFFETT, Jr. (tank)	9,563	512,148	11,100
HASLEHURST	3,545	198,800	7,000	J. B. Stetson	837	29,862	8,223
HASTINGS	5,401	540,900	13,110	J. C. DONNELL (tank)	9,783	280,560	7,000
HATHIE	5,989	438,049	11,232	J. C. FITZSIMMONS (tank)	6,715	420,000	10,000
HATHAWAY	6,991	438,354	11,000	J. D. Peters (X)	880		
HAVILAH	0,045	420,000	12,000	J. E. O'NEIL (tank)	7,070	190,000	4,500
HAWAII	850	91,892	3,750	J. L. LUOKENBACH	8,536	628,035	11,468
HAWAIIAN	6,270	473,782	10,857	J. M. DANZIGER (tank)	6,093	199,000	5,400
HAWARDEN	6,042	438,354	12,000	J. N. PEW (tank)	9,074	694,254	17,500
HAYTUM	6,041	438,354	12,000	J. R. GORDON	5,557	354,000	11,000
HAYDEN	6,042	438,354	12,000	J. FLETCHER FARRELL (tank)	7,061	414,691	11,140
HAYMON	6,042	438,354	12,000	J. OSWALD BOYD (tank)	1,806	375,000	3,000
HAYNIE	6,037	438,354	12,000	JACOB LUOKENBACH	0,570	492,912	14,083
HAYWARD (X)	1,653	8,400	450	JACONA	4,843	265,545	7,938
HEBER	6,041	438,354	12,000	JACOX	2,048	188,354	6,800
HEFFRON	7,611	369,515	9,450	JADDEN	6,869	308,257	8,552
HEGIRA	7,588	450,387	13,900	JALAPA	6,085	390,000	12,000
HELEN	3,128	184,500	6,335	JAMES GRIFFITHS	3,545	312,072	12,800
HELEN OLMSTED (tank)	7,311	420,000	10,000	JAMES MCGEE (tank)	9,551	490,000	12,400
HELEN VINMONT (tank)	10,388	330,000	10,000	James Moren (X)	602	6,850	
Helene	672	24,570	1,900	JAMES OTIS	8,292	556,800	11,000
HENDRICK HUDSON (X)	2,847	100,000	4,400	JAMES RIVER	2,609	206,860	7,500
HENRY BRUCKNER (X)	593	8,000	2,300	JAMES B. DUKE	5,828	250,000	10,000
HENRY CLAY	8,166	556,403	5,980	JANELEW	6,065	490,000	12,000
HENRY COUNTY	2,502	191,980	8,270	JANE CHRISTENSON	5,775	282,686	9,374
HENRY STEERS	5,980	545,643	13,100	JANE NETTLETON	1,545	52,500	3,000
HENRY A. MEYER (X)	593	8,000	2,300	JAPAN ARROW (tank)	8,327	418,959	9,900

Oil-Burning Steam Vessels

Name of vessel	Gross tons	Bunker capacity	Cruising radius	Name of vessel	Gross tons	Bunker capacity	Cruising radius
		<i>Gallons</i>	<i>Miles</i>			<i>Gallons</i>	<i>Miles</i>
JAVA ARROW (tank)	8,327	418,959	9,900	LAKE FAIRFAX	2,606	191,980	8,270
JEANNETTE SKINNER	5,716	308,267	9,072	LAKE FAIRLIE	2,606	191,980	8,270
JEFF DAVIS	6,171	450,490	10,000	LAKE FAIRPORT	2,606	191,980	8,270
Johan Poulsen	650	26,460	1,000	LAKE FANBUSH	2,598	191,980	8,270
Johanna Smith	1,921	48,300	1,920	LAKE FANDANGO	2,606	191,980	8,270
JOHN ADAMS	7,809	310,868	6,000	LAKE FANDON	2,606	191,980	8,270
JOHN OADWALADER (X)	1,478			LAKE FANSDALE	2,598	191,980	8,270
JOHN ENGLIS	5,976	545,043	13,100	LAKE FARABEE	2,642	188,498	7,500
JOHN JAY	8,292	556,800	11,000	LAKE FARBER	2,638	191,980	8,270
JOHN ROACH	5,980	545,043	13,100	LAKE FARLEY	2,599	191,980	8,270
JOHN STEVENS	5,975	545,043	13,000	LAKE FARRAGUT	2,606	191,980	8,270
JOHN WORTHINGTON (tank)	8,194	307,530	5,160	LAKE FAVONIA	2,592	191,980	8,270
JOHN A. LYNCH (X)	593	8,000	2,300	LAKE FAXON	2,592	191,980	8,270
John O. Kirkpatrick	1,430	52,836	2,808	LAKE FENN	2,592	191,980	8,270
JOHN D. ARCHBOLD (tank)	14,054	618,000	10,500	LAKE FERNALDA	2,595	198,948	8,071
JOHN H. MCCOONEY (X)	593	8,000	2,300	LAKE FERRONA	2,598	19,180	8,788
JOHN M. CONNELLY (tank)	4,939	363,195	11,500	LAKE FESTINA	2,559	196,128	4,000
JOLEE	4,984	344,963	9,000	LAKE FESTUS	2,571	196,128	4,000
JOMAR	5,104	344,963	9,000	LAKE FIBRE	2,571	196,128	4,000
Joppa (X)	607			LAKE FIOART	2,559	186,584	7,570
JOSEPH SHEP (tank)	6,972	492,480	13,200	LAKE FIGHTING	2,559	186,584	7,570
JOSEPH A. GUIDER (X)	593	8,000	2,300	LAKE FISCUS	2,713	186,022	7,627
JOSEPH J. O'BRIEN (X)	593	8,000	2,300	LAKE FISHER	2,713	181,954	7,868
JOSEPH M. OUDAHY (tank)	7,052	509,950	10,000	LAKE FITCH	2,609	206,860	7,627
JOSEPH R. PARROTT	2,406	221,559	2,778	LAKE FLAGON	2,609	196,479	8,000
JULIA LUCKENBACH	7,906	637,720	14,250	LAKE FLATONIA	2,609	188,073	7,630
JULIUS MILLER (X)	593			LAKE FLORIS	2,606	188,073	7,630
Jupiter (X)	539	50,000	2,800	LAKE FRANCES	2,016	108,948	5,627
K. I. LUCKENBACH	7,882	631,000	12,960	LAKE FURNAS	2,077	183,900	7,236
K. R. KINGSBURY (tank)	7,251	454,000	10,000	LAKE GAITHER	2,689	176,187	7,137
KAMESIT	0,070	504,114	15,787	LAKE GALEWOOD	2,689	510,000	4,000
KANSAN	6,339	478,517	15,264	LAKE GANADO	2,077	176,187	7,432
Katherino (X)	531			LAKE GANO	2,677	183,900	7,432
Katherine Donovan	963	39,060	2,790	LAKE GATUN	2,677	183,900	7,236
KATRINA LUCKENBACH	7,822	631,000	12,960	LAKE GAZETTE	2,664	191,980	8,270
KAYSERKA	5,989	320,340	7,920	LAKE GERT	2,637	191,980	8,270
KERETTIGUT	6,072	504,114	15,787	LAKE GEYSER	2,592	191,980	8,270
KEKOSKEE (tank)	5,124	88,000	2,500	LAKE GIDDINGS	2,592	191,980	8,270
KELLOGG (X)	1,178			LAKE GILTA	2,664	191,980	8,270
KENOWIS	4,963	344,963	9,000	LAKE GILTEDGE	2,664	191,980	8,270
KENTUCKIAN	6,479	579,912	16,714	LAKE GIRTH	2,606	191,980	8,270
KETCHIKAN	2,373	176,400	8,673	LAKE GLASCO	2,606	191,980	8,270
KEWANEE (tank)	3,550	247,185	4,500	LAKE GORIN	2,368		
KILAUEA (X)	1,338	56,700	1,200	LAKE INGLENOOK	2,608	200,000	8,270
Kinau	975	30,000	771	LAKE IRAPLORES	2,702	183,900	7,236
KIOWA (X)	2,309	124,168	6,156	LAKE SINGARA	2,716	181,807	7,364
KISHACOQUILLAS (tank)	5,039	344,963	9,000	LAKE TREBA	2,606	191,980	8,270
KITTEGAUN	5,989	324,063	7,920	LAKE UAXINA	2,059	143,000	6,000
KLAMATH (X)	1,952	17,472	1,000	LANCASTER	6,871	300,000	8,000
KNOXVILLE	3,283	183,493	6,800	LANSOWNE	5,479	545,643	13,100
KNOXVILLE CITY	5,686	414,834	12,000	LANSING	4,613	149,839	4,200
KULSHAN (X)	926			LARA	2,967	140,500	6,000
KVICHAK (X)	1,063	42,000	3,000	LAS VEGAS	5,403	287,500	12,300
L. J. DRAKE (tank)	6,693	327,000	9,550	LATOUCHE	2,332	150,638	7,366
L. S. THORNE (X)	1,217	16,768	168	LAUREL	5,867	335,233	9,146
LA BREA (tank)	6,666	355,152	11,700	LAVADA	6,062	463,039	11,000
LA PERLA	3,678	176,885	7,000	LEBEC (tank)	6,900	538,946	12,566
LA PLACENTIA (tank)	8,272	354,274	6,100	LEBORE	6,289	502,819	6,541
LA PURISIMA (tank)	5,091	300,000	3,279	LEHIGH	4,983	344,963	10,035
LABETTE	4,980	344,963	9,000	LEMUEL BURROWS	7,610	542,000	12,900
LACKAWANNA	1,973	42,000	2,500	LENA LUCKENBACH	6,749	400,408	12,240
LACKAWANNA BRIDGE	3,545	198,800	7,000	LEVANT ARROW (tank)	8,046	408,000	11,100
LAFOMO	5,562	344,963	9,000	LEVIATHAN	59,956	2,606,016	4,723
LAKE BEN BOW	2,368	150,500	10,500	LEWIS LUCKENBACH	10,692	763,378	14,580
LAKE ELKWATER	2,730	177,643	7,000	Lewiston (X)	581		
LAKE ELKWOOD	2,730	177,643	7,000	LIBERATOR	7,707	475,636	12,928
LAKE ELLENORAH	2,681	181,807	7,376	LIBERTY	6,211	471,293	13,400
LAKE ELLERSLIE	2,674	181,807	7,376	LIBERTY BELL	5,107	344,963	9,000
LAKE ELLITHORPE	2,674	88,000	4,000	LIBERTY GLO	4,979	344,963	9,000
LAKE ELLSWORTH	2,674	181,807	7,376	LIBERTY LAND	5,052	344,963	9,000
LAKE ELMDALE	2,674	181,807	7,376	LIEBRE (tank)	7,057	608,000	16,100
LAKE ELMONT	2,674	181,807	7,376	LIGHTBURNE (tank)	6,541	438,900	12,500
LAKE ELMSFORD	2,674	181,807	7,376	LIGONIER (tank)	3,737	147,000	10,000
LAKE ELMWOOD	2,674	181,807	7,376	LILLIAN	3,482	241,479	10,250
LAKE ELPUEBLO	2,674	181,807	7,376	LILLIAN LUCKENBACH	8,536	623,035	11,489
LAKE ELISAH	2,674	258,520	7,000	LIMON	3,266	207,750	6,750
LAKE ELVA	2,674	181,807	7,376	LIVINGSTON ROE (tank)	8,194	120,000	10,000
LAKE FABLUS	2,606	191,980	8,270	LOCKPORT	6,214	587,524	6,214
LAKE FAGUNDUS	2,606	191,980	8,270	LORAIN	6,213	471,237	13,400
				LORETTA	5,493	545,643	13,100
				LORRINE CROSS	5,127	344,963	9,000
				LOS ANGELES (tank)	6,752	355,152	11,700

† Concrete.

Oil-Burning Steam Vessels

Name of vessel	Gross tons	Bunker capacity	Cruising radius	Name of vessel	Gross tons	Bunker capacity	Cruising radius
		Gallons	Miles			Gallons	Miles
Louise (X)	530			MINNESOTAN	6,506	520,800	14,400
LOUISIANA (tank)	2,849	126,000	3,600	MINNEWAWA	3,283	198,800	7,000
LOUISVILLE BRIDGE	3,283	183,493	6,800	MINOOKA	3,545	315,712	11,864
LUBRICO (tank)	6,966	459,900	12,462	MISSOULA	4,553	253,603	7,500
LURLINE	6,572	714,000	15,000	MITCHELL	5,510	540,000	13,332
LUXPALLE	4,990	546,000	15,000	MOBILE (X)	1,537		
LYCOMING	5,989	320,340	7,920	MOBILE CITY	6,157	423,234	12,000
M. F. ELLIOTT (tank)	7,053	436,700	12,000	MOHAWK	5,896	277,200	7,000
M. F. Sterling	2,360	197,400	11,400	MOHINKIS	6,049	462,369	12,434
MCCREARY COUNTY	2,006	191,980	8,270	MOJAVE (tank)	6,900	538,946	12,566
MCDONOUGH (X)	662			MOMUS	6,413	344,812	9,910
MCKEESPORT	6,198	434,364	11,000	MONANA	3,545	183,493	6,800
McKittrick (tank)	2,702	126,000	4,500	MONASSES	5,983	490,000	12,000
MAIMERIC	5,172	344,993	12,000	MONGOLIA	15,442	965,817	10,120
MAHUKONA	2,512	168,000	6,300	MONROE	5,628	351,250	8,685
MAIDEN CREEK	5,753	344,993	9,000	MONTAGUR	6,076	456,625	8,283
MAINE	5,988	504,000	12,000	MONTANA	7,771	464,520	11,000
MAJOR WHEELER	3,431	204,849	8,000	MONTANAN	6,275	570,000	15,264
MAKAWELI	2,552	108,000	0,300	MONTAUK	7,771	250,000	10,000
MAKANA	2,729	172,116	8,300	MONTBELLO (tank)	8,272	366,000	15,000
MAKIKI	6,096	496,527	14,640	MONTREY	4,729	212,730	4,110
MALA	3,545	198,800	7,000	MONTGOMERY	3,283	207,070	10,080
MALABAR (tank)	8,374	307,530	5,160	MONTGOMERY CITY	5,686	414,834	12,000
MALACCA	7,051	407,058	8,820	MONTOSO	3,109	140,000	5,000
MALAMA	3,275	183,493	6,800	MOBELLA	6,034	490,000	12,000
MALIKO	6,847	402,000	10,300	MOSHICO	3,658	204,400	13,860
MALSAH	2,689	176,187	7,432	MOUNT EVANS	6,267	354,143	7,000
MALTRAN	3,513	342,048	13,900	MOUNT SHASTA	4,729	485,568	17,898
MANA	3,283	197,400	12,000	MOUNT VERNON BRIDGE	3,545	198,800	9,710
MANATAWNY (tank)	5,030	344,993	9,000	Mukilteo	1,230	49,350	3,480
MANATEE	5,948	527,718	14,388	MULPUA	0,139	504,114	15,787
MANHURIA	15,444	905,817	10,125	Multnomah	969	33,561	3,316
MANDALAY (X)	1,120	27,520	1,000	MUNAIRES	4,020	428,120	12,281
MANGORE	4,060	138,050	3,900	MUNAMAR	3,440	150,204	4,049
MANHAM	0,030	407,303	12,510	MUNAMI	2,594	193,000	2,000
MANHATTAN ISLAND	4,834	364,738	9,072	MUNARGO	6,484	540,148	11,404
MANOA	0,805	746,844	14,976	MUNDELTA	4,746	419,750	12,272
MANUKAI	9,547	736,016	9,500	MUNINDIES	4,576	428,120	12,281
MANULANI	9,550	736,016	15,600	MUNISLA	2,220	147,000	6,240
MAQUAN	6,031	467,303	12,540	MUNLEON	2,608	196,393	10,000
MARGARET	3,352	226,800	10,000	MUNLISTO	2,608	193,900	8,000
MARGARET DOLLAR	7,030	676,368	19,921	MUNLOYAL	2,674	193,900	8,500
MARNE	6,191	462,030	12,540	MUNPLACE	2,949	287,730	13,028
MARORE	8,215	262,400	7,220	MUNRIO	3,378	336,000	10,004
MARSODAK	3,545	198,800	7,000	MUNSOMO	2,948	214,087	12,048
Martha Buehner	774	36,400	2,160	MURRAY HULBERT (X)	593	8,000	2,300
MARTINIQUE	2,559	196,128	4,000	MURSA	0,085	490,000	12,000
MARY	2,150	147,000	8,000	MUSKOGEE (tank)	7,034	450,000	12,600
MARY D	4,861	278,190	7,987	MYRTLE	5,866	335,233	7,000
MARY LUCKENBACH (tank)	5,607	123,300	3,300	MYSTIC	5,685	359,362	11,100
MASCA	3,286	183,493	6,800	N. R. Lang (X)	528	2,520	300
MASSILON BRIDGE	3,545	198,800	7,000	NAAMHOK	5,976	556,403	10,000
MATINCOCK (tank)	0,769	347,410	8,600	NABESNA	2,451	186,584	7,570
MATSONIA	9,402	882,000	10,950	NAOATA	5,976	556,403	10,000
MAUI	9,801	882,000	10,950	NAIWA	6,240	286,339	7,750
MAUNA ALO	6,805	515,916	12,302	NAMASKET	6,062	463,039	11,688
MAUNALEI	7,159	470,694	10,008	NAMBAUO	6,338	286,620	8,265
MAUNA KEA	1,506	52,584	1,200	NANTAHALA	5,714	446,509	12,546
MAUNA LOA	1,050	52,500	3,500	NANTASKET	5,268	338,240	11,188
MAUNAWILI	7,409	359,362	9,728	NAPA VALLEY (X)	2,189	23,100	1,200
Mayfair	670	28,308	2,500	NARBO	6,085	490,000	12,000
MEANTICUT	6,061	463,039	11,668	NARCISBUS	6,085	490,000	12,000
MEDINA	5,420	151,074	4,348	NASHABA	6,062	463,039	11,668
MELVILLE DOLLAR	7,032	676,368	17,503	NATCHEZ (X)	757		
MEMNON (X)	3,415	206,772	14,400	NATIONAL BRIDGE	3,545	198,800	9,710
MEMPHIS (X)	757			NATIRAR	4,059	336,343	8,870
MEMPHIS CITY	5,086	423,834	12,000	NAUGUS	6,037	490,000	12,000
MERCER	6,219	462,030	12,200	NEBRASKAN	6,646		
MERCER VICTORY	5,500	324,063	7,920	NEBRASKAN	5,353	417,400	12,600
MEXICOS II, WHITTIER (tank)	0,972	468,148	13,400	Necanicum	752	32,032	2,120
MERRY MOUNT	5,724	286,020	8,265	NECHES	2,609	200,079	7,627
METAPAN	4,588	218,720	4,530	Nehalem (X)	685	26,040	2,000
METON (tank)	7,311	262,400	7,220	NELSON (tank)	4,746	189,000	5,000
MEVANIA (tank)	6,947	262,400	7,220	NEMAH	6,501	342,960	7,000
MEXICAN	8,512	445,200	8,500	NEPOMSET	7,435	541,131	10,800
MEXICANO (tank)	2,265	113,862	5,300	Neptune (X)	548	56,000	3,800
MEXICO	6,362	304,752	5,712	NESCO	3,283	183,493	6,800
MEXOIL (tank)	1,370	31,080	2,000	NESHAMINY	6,126	324,083	8,020
MIDWAY (tank)	978			NESHOBBE	3,383	198,800	7,000
MILLINOCKET	3,274	210,000	9,600	NEVADAN	4,711	391,260	12,804
MINEOLA	2,488	198,386	8,000	NEW BRITAIN	4,826	405,650	7,005
MINNEQUA	5,165	370,000	11,000	NEWBURGH	5,501	320,340	7,920
MINNESOTA (X)	1,411	75,600	2,250	NEW ENGLAND	3,545	198,800	7,000

Oil-Burning Steam Vessels

Name of vessel	Gross tons	Bunker capacity	Cruising radius	Name of vessel	Gross tons	Bunker capacity	Cruising radius
		Gallons	Miles			Gallons	Miles
NEW JERSEY (tank).....	6, 718	438, 900	21, 500	P. J. Reilly (tank).....	3, 376	33, 000	3, 000
New Orleans.....(X)	913			PACHET.....	5, 527	505, 000	12, 000
NEW ORLEANS.....(X)	1, 952	17, 472	1, 000	PACIFIC.....	6, 034	441, 261	11, 628
NEW ORLEANS.....	6, 171	447, 699	10, 000	PACIFIC FIR.....	5, 645	399, 318	13, 100
NEWPORT.....	2, 643	103, 362	6, 500	PACIFIC PINE.....	5, 532	453, 520	4, 000
NEW WINDSOR.....	5, 590	320, 340	7, 920	PACIFIC SPRUCE.....	5, 645	397, 618	13, 100
NEW YORK (tank).....	6, 493	323, 912	10, 930	PADNSAY.....	4, 838	281, 478	8, 316
NEW YORK.....	4, 989	94, 980	2, 100	PAGASSET.....	5, 527	505, 000	12, 000
NEW YORK CENTRAL No. 14.....	556	5, 667	720	PANAMAN.....	6, 499	470, 652	13, 447
NIAGARA.....	1, 250	14, 000	530	PAN AMERICA.....	13, 712	1, 197, 000	12, 000
NILE.....	6, 868	339, 864	8, 004	PANOL (tank).....	1, 370	20, 400	2, 500
NISIMAHUA.....	6, 076	320, 340	8, 025	PANUO.....	3, 570	208, 236	7, 080
NOBLES.....	4, 999	524, 000	15, 000	PAPOOSE (tank).....	6, 177	281, 940	10, 000
NOCCALULA.....	5, 411	540, 900	13, 705	PARIA.....	2, 674	181, 807	7, 378
NOCKUM.....	6, 024	490, 000	14, 350	PARISMINA.....	4, 611	194, 000	5, 000
NODDLE ISLAND.....	3, 257	198, 800	7, 000	PASALIO BRIDGE.....	3, 283	183, 493	6, 800
NOKATAY.....	6, 036	490, 000	12, 000	PASTORES.....	7, 241	207, 750	6, 750
Nome City.....	939			PATRICK HENRY.....	7, 586	530, 544	14, 490
NONANTUM.....	3, 545	198, 800	7, 000	PAUL LUCKENBACH.....	6, 606	515, 802	9, 849
NORA (tank).....	9, 620	319, 751	7, 000	PAUL H. HARWOOD (tank).....	6, 520	199, 038	6, 135
NORMA.....	2, 648	147, 000	5, 250	PAULSBORO (tank).....	6, 698	478, 000	12, 000
NORMAN BRIDGE (tank).....	4, 323	211, 680	6, 000	PAUL SHOUP (tank).....	6, 816	401, 131	10, 450
NORTH AMERICAN.....(XX)	2, 317	71, 060	2, 870	PAWLET.....	6, 076	45, 662	8, 508
NORTH KING.....	5, 064	378, 000	12, 700	PAWNEE.....	1, 907	24, 780	2, 400
Northland.....	1, 387	41, 079	2, 434	PAWTUCKET.....	3, 283	206, 620	10, 060
NORTH LAND.....	3, 121	67, 200	1, 500	PEACOCK.....(X)	741	67, 200	3, 500
NORTHWESTERN.....	3, 094	213, 024	5, 320	PEARL SHELL (tank).....	5, 614	460, 468	4, 800
NORTHWESTERN BRIDGE.....	3, 283	198, 800	7, 000	PECOS.....	4, 572	224, 680	4, 500
NORUMBEGA.....	5, 582	310, 186	8, 064	PERRISVILLE.....	5, 590	351, 260	8, 688
NORWALK.....	2, 157	91, 798	5, 042	PENNSYLVANIA (tank).....	6, 493	438, 900	12, 500
Norwood.....	1, 323	62, 775	6, 000	PENNSYLVANIA.....	6, 499	470, 652	13, 220
NOYO.....	1, 419	40, 362	4, 550	PENNSYLVANIA SUN (tank).....	8, 862	554, 188	12, 880
O. T. WARING (tank).....	5, 579	382, 050	14, 210	PENNSYLVANIAN.....	6, 499	470, 652	13, 220
OAKMAN.....	6, 061	408, 300	12, 672	PERALTA.....(X)	2, 075		
OAKPARK.....	6, 060	300, 000	4, 000	PERRY I. SMITHERS.....	4, 630	231, 115	8, 000
OAKRIDGE.....	6, 057	473, 740	11, 088	PETER KERR.....	6, 600	705, 264	24, 000
OAKSPRING.....	6, 059	464, 940	12, 500	PETER STUYVESANT.....(X)	1, 721	15, 400	1, 000
OAKWOOD.....	6, 071	473, 740	6, 071	PHILIP PULCKER (tank).....	2, 397	119, 400	7, 000
OCCIDENTAL (tank).....	6, 533	438, 900	12, 500	PHOENIX (tank).....	5, 731	305, 785	8, 000
ODUNA.....	3, 474	296, 688	11, 400	PHOENIX BRIDGE.....	3, 283	183, 493	6, 800
OGONTZ.....	5, 562	344, 963	9, 000	PHYLIS.....	1, 266	53, 004	3, 657
OHIOAN.....	6, 488	470, 652	14, 031	Piedmont.....(X)	1, 854		
OKLAHOMA CITY.....	3, 545	315, 712	11, 884	PIONEER (tank).....	5, 075	313, 000	13, 200
OLBHAM.....	6, 171	460, 490	10, 000	PIPESTONE COUNTY.....	5, 102	344, 963	9, 000
OLEAN.....	7, 118	405, 594	10, 000	PLOW CITY.....	3, 249	284, 000	9, 400
OLEN.....	4, 972	269, 740	8, 341	POINT BONITA.....	3, 283	328, 860	12, 000
OLEUM (tank).....	2, 998	47, 040	1, 350	POINT JUDITH.....	2, 205	151, 200	8, 100
OLYMPIC.....(X)	1, 303	8, 652	675	Point Fernin.....	3, 283	327, 600	13, 000
OLYMPIC.....	1, 876	110, 460	3, 000	POINT LOBOS.....	2, 186	134, 400	7, 000
OLYMPIC (tank).....	5, 335	363, 000	14, 500	POINT LOMA.....	2, 119	125, 874	6, 300
ONEIDA.....	2, 309	124, 168	4, 350	POINT MONTARA.....	3, 283		
ONEIDA.....	2, 664	188, 496	7, 500	POINT REYES.....	3, 286	198, 800	7, 000
ONONDAGA.....	2, 309	124, 168	6, 150	POINT SUR.....	3, 286	327, 600	13, 000
OPHIS.....	4, 753	254, 586	7, 000	POLARINE (tank).....	4, 046	254, 000	11, 400
ORAN.....	5, 866	596, 400	16, 000	POLYBIUS.....	7, 041	305, 257	8, 920
ORANI.....	6, 040	467, 303	12, 197	POMONA.....	7, 583	420, 000	11, 000
Oregon.....	989			PONCE.....	3, 506	141, 918	5, 620
OREGON.....	6, 872	372, 400	9, 700	PONTIA.....	3, 283	198, 800	7, 000
OREGONIAN.....	6, 252	462, 000	12, 000	Port Angeles.....	1, 358	50, 568	3, 720
ORIENT.....	4, 994	440, 330	14, 000	PORTO RICO.....	4, 301	266, 910	5, 922
ORINOCO.....	4, 994	450, 000	13, 000	POTLACH.....(X)	575		
ORIOLE.....	5, 866	158, 000	15, 000	Potrero.....(X)	531		
ORITANI.....	1, 362	87, 640	5, 000	POTTER.....	6, 171	447, 699	10, 000
ORIZABA.....	6, 937	485, 287	7, 000	POUGHKEEPSIE.....	5, 588	320, 340	7, 920
ORLEANS.....	6, 216	441, 127	14, 000	PRESIDENT ADAMS.....	10, 553	1, 040, 000	15, 000
ORMES.....	1, 362	87, 640	5, 000	PRESIDENT CLEVELAND.....	14, 123	1, 199, 000	12, 500
ORTEGA.....	2, 689	199, 386	7, 000	PRESIDENT GARFIELD.....	10, 558	1, 040, 000	15, 000
OSAGE.....	2, 649	210, 000	10, 000	PRESIDENT GRANT.....	14, 119	1, 171, 998	13, 200
OSAGUMSICK.....	6, 034	504, 400	7, 500	PRESIDENT HARDING.....	13, 869	1, 159, 000	12, 000
OSAWATOMIE.....	5, 720	286, 339	8, 265	PRESIDENT HARRISON.....	10, 533	1, 010, 000	15, 000
OSCAR D. BENNETT (tank).....	4, 710	176, 400	5, 148	PRESIDENT HAYES.....	10, 533	1, 040, 000	15, 000
OSCEOLA.....	2, 689	185, 590	5, 000	PRESIDENT JACKSON.....	14, 123	1, 999, 100	12, 500
OSCODA.....	5, 780	286, 339	8, 265	PRESIDENT JEFFERSON.....	14, 174	990, 000	10, 000
OSKOSH.....	3, 961	214, 403	5, 440	PRESIDENT LINCOLN.....	14, 187	105, 000	11, 256
OSKALOOSA.....	5, 023	446, 509	12, 546	PRESIDENT MCKINLEY.....	14, 127	1, 189, 000	12, 000
OSKAWA.....	6, 100	504, 114	14, 350	PRESIDENT MADISON.....	14, 187	1, 139, 678	11, 256
OSSA.....	4, 846	529, 200	12, 500	PRESIDENT MONROE.....	10, 533	1, 040, 000	15, 000
OSSINING.....	4, 801	254, 586	7, 938	PRESIDENT PIERCE.....	14, 123	1, 139, 678	11, 256
OTHO.....	4, 839	254, 586	7, 000	PRESIDENT POLK.....	10, 500	1, 040, 000	15, 000
OVERBROOK (tank).....	5, 724	305, 735	8, 000	PRESIDENT ROOSEVELT.....	13, 869	1, 139, 678	11, 256
OZARK.....	2, 689	176, 187	7, 068	PRESIDENT TAFT.....	14, 123	1, 138, 600	13, 578
OZAUKEE.....	4, 045	214, 600	5, 440	PRESIDENT VAN BUREN.....	10, 533	1, 040, 000	15, 000
OZETTE.....	6, 078	475, 238	13, 341	PRESIDENT WILSON.....	14, 127	1, 189, 000	12, 000
				Pride of the River.....(X)	619		

Oil-Burning Steam Vessels

Name of vessel	Gross tons	Bunker capacity	Cruising radius	Name of vessel	Gross tons	Bunker capacity	Cruising radius
		<i>Gallons</i>	<i>Miles</i>			<i>Gallons</i>	<i>Miles</i>
PRINCETON (tank).....	5,081	313,000	13,200	SAMUEL L. FULLER (tank)....	7,052	509,950	10,000
PROVINCETOWN.....	6,210	320,021	8,712	SAMUEL Q. BROWN (tank)....	6,624	401,131	10,540
PRUSA.....	5,113	323,993	10,184	San Antonio.....	785	24,960	2,900
PUTNAM.....	3,545	198,800	7,000	SAN ANTONIO.....	2,689	176,187	7,413
Pyramid.....(X)	603	8,400	600	San Diego.....	1,487	52,500	2,000
QUAKER CITY.....	4,961	344,963	9,000	SAN JACINTO.....	6,069	864,366	11,643
QUEEN.....	2,727	135,748	2,874	SAN JOSE.....	3,309	207,750	0,750
Quinault.....	1,138	52,500	2,800	San Jose.....(X)	630	14,414	1,220
QUILLWARK.....	6,034	490,000	12,000	SAN JUAN.....	2,152	129,360	7,000
QUINNIPIAC.....	6,202	286,620	8,265	SAN JUAN.....	3,511	143,304	5,677
QUISTCONCK.....	5,144	323,993	10,184	SAN LEANDRO.....(X)	1,653		
QUITTACAS.....	4,767	269,872	7,938	SAN LORENZO.....	6,576	466,362	6,994
R. D. LEONARD (tank).....	1,778	47,800	3,600	SAN MATEO.....(X)	1,782		
R. J. HANNA (tank).....	7,095	105,657	16,506	SAN MATEO.....	3,228	224,370	6,000
R. W. STEWART (tank).....	7,530	252,000	7,000	SAN PEDRO.....	2,235	217,910	10,344
RADIANT (tank).....	2,487	107,000	3,030	SANDWICH.....	2,606	191,980	8,270
RADNOR.....	7,099	609,172	14,300	SANGAMON.....	5,083	588,000	14,000
Raymond.....	595	29,442	2,400	Santa Ana.....	1,203	28,098	2,318
RAYO (tank).....	3,663	175,900	5,179	Santa Ana.....	4,869	450,000	16,200
REAPER (tank).....	6,699	438,900	12,500	Santa Barbara.....	5,695	35,000	2,600
REBBIRD.....	3,285	300,000	7,000	SANTA CECILIA.....	5,873	400,000	10,000
REDMAN.....	3,285	300,000	10,000	SANTA CECILIA.....	6,263	300,000	10,000
RED MOUNTAIN.....	5,395	540,900	13,700	SANTA CRUZ.....	4,665	304,700	9,000
REDONDO.....	1,224	59,040	3,413	SANTA ELISA.....	5,004	304,711	7,856
Redwood.....	1,793	81,000	4,000	SANTA EULALIA.....	2,647	180,050	10,000
Reform.....(X)	627	7,728	655	SANTA EULALIA.....	1,742	134,400	9,600
RELIEF.....(X)	889	137,612	10,500	SANTA INEZ.....	2,047	184,016	8,491
REMUS.....	4,744	266,545	7,938	SANTA ISABEL.....	4,847	450,000	16,200
RENOWN (tank).....(XX)	4,154	110,370	6,470	SANTA LUISA.....	8,088	341,000	7,500
RENSSELAER.....(X)	2,690	0,000	900	SANTA MARTA.....	4,001	239,400	3,500
REPUBLIC.....	5,056	172,200	6,885	SANTA TERESA.....	2,492	201,634	8,000
REPUBLIC.....	17,910	886,540	13,000	SANTA TERESA.....	4,858	370,912	12,800
RICHFIELD (tank).....	2,366	75,000	2,200	SANTA VERONICA.....	2,047	184,614	8,491
RICHMOND (tank).....	6,444	608,200	15,246	Santiam.....	946		
RIVERSIDE BRIDGE.....	3,545	198,800	7,000	SANTOFE.....	7,117	268,937	6,310
ROANOKE (tank).....	6,541	438,900	14,600	SAPINERO.....	5,106	323,993	10,184
ROBERT FULTON.....(X)	2,168	16,020	400	SARAMACCA.....	3,212	139,650	8,000
ROBERT JOHNSON.....	2,010	143,304	9,360	SARCOXIE.....	5,116	419,700	8,000
ROBERT LUCKENBACH.....	6,401	480,822	11,664	SATARTIA.....	4,994	700,000	12,500
ROBERT E. HOPKINS (tank).....	6,624	227,000	6,000	SAUCON.....	5,106	323,993	10,184
ROBERT E. LEE.....	5,184	110,600	3,400	SAUGERTIES.....	5,101	323,993	10,184
ROBIN ADAIR.....	6,895	462,000	12,000	SAUGUS.....	4,985	598,500	17,000
ROBIN GOODFELLOW.....	6,885	288,557	8,200	Sausalito.....(X)	1,766		
ROBIN GRAY.....	6,896	461,160	15,250	SCANTIO.....	5,106	323,993	10,184
ROBIN HOOD.....	6,887	500,000	12,000	SCHENECTADY.....	5,114	323,993	10,184
ROCHESTER (tank).....	6,836	260,710	12,000	SCHODACK.....	5,041	325,000	9,000
ROCKAWAY.....(X)	651	8,000	600	SCHOHARIE.....	4,971	323,993	10,184
ROCKPORT.....	5,401	540,900	13,100	SCHODDIO.....	4,932	323,993	10,184
ROMULUS (tank).....	5,104	214,115	5,200	SCHUYLKILL BRIDGE.....	3,283	198,800	7,000
Roosevelt.....(X)	618	67,200	4,000	SCOTTSBURG.....	7,771	427,600	9,700
ROSE CITY.....	3,468	78,506	2,172	SEATTLE.....(X)	504	14,406	887
ROYAL ARROW (tank).....	7,794	356,730	9,108	SEATTLE SPIRIT.....	5,627	300,640	10,125
RUSHVILLE.....	2,559	196,128	7,569	SELMA CITY.....	5,686	414,834	12,000
RUTH ALEXANDER.....	8,135	243,600	5,300	SEMINOLE.....	5,984	527,718	13,965
Ryder Hanify.....	1,343	57,600	3,100	SEMINOLE.....	5,896	300,768	7,000
S. A. PERKINS.....	4,839	278,655	7,000	SENECA.....	2,963	73,600	2,600
S. B. HUNT (tank).....	6,840	360,360	10,250	SHARON (tank).....	4,936	303,195	11,600
S. M. SPALDING (tank).....	7,175	195,216	10,000	Shasta.....	878	33,642	2,700
S. U. T. DODD (tank).....	7,054	396,814	11,009	SHASTA.....(X)	1,782		
SABINE SUN (tank).....	6,728	330,800	9,000	SHENANDOAH (tank).....	6,531	438,000	12,500
SABOTAWAN.....	4,834	364,738	9,072	SHICKSHINNY.....	5,103	344,963	9,000
SACANDAGA.....	4,967	323,993	10,184	SHINNECOCK.....(X)	1,402	13,000	620
SACCARAPPA.....	4,965	323,993	10,184	SHREVEPORT (tank).....	6,822	230,293	6,740
SAC CITY.....	5,735	323,993	10,184	SIBONEY.....	6,937	485,287	6,840
SACO.....	5,106	323,993	7,000	SIDNEY M. HAUPTMAN.....	6,094	612,018	17,100
Sacramento.....(X)	2,254			SIERRA.....	6,070	6,076	10,000
Sacramento.....(X)	760			SILETZ.....	5,757	354,341	9,853
SAGADAHAC.....	0,223	615,635	12,302	SILVERADO.....	2,288	130,103	5,400
SAGAMORE.....	2,592	191,980	8,270	SILVER SHELL (tank).....	5,605	300,000	10,000
SAGAFORACK.....	5,113	323,993	10,184	SINASTA.....	6,052	463,039	11,000
Saginaw.....	886	42,000	2,800	SINSINAWA.....	4,969	344,963	9,000
SAGUACHE.....	5,021	323,993	10,184	SIoux FALLS.....	2,606	183,073	7,629
SABALE.....	5,593	323,993	10,184	Siskiyou.....	884	40,320	3,000
St. ANTHONY.....	4,839	204,000	10,000	SIXAOLA.....	4,558	102,650	3,987
St. AUGUSTINE.....	3,283	183,493	6,800	SKAGWAY.....	1,838	110,222	4,956
St. JOHN'S COUNTY.....	3,256	198,800	7,000	SOCONY (tank).....	3,663	176,960	5,179
St. LOUIS.....(X)	757			SOLANA (tank).....	6,702	353,600	8,000
SALAAM.....	5,990	556,403	14,678	Solano.....(X)	3,549		
SALINA (tank).....	7,311	624,000	15,000	Solano.....	943	33,600	1,800
SALVATION LASS.....	4,985	344,963	9,000	SOL DUG.....	1,085	43,260	2,475
SAMOA.....	1,967	147,000	5,600	SONOMA.....	6,279	768,180	11,354
				SOUTHERN CROSS.....	13,788	1,191,100	12,000
				SOUTHLANDS.....	2,637	191,980	8,270
				SOUTHSKAS.....	2,600	197,400	7,000

Oil-Burning Steam Vessels

885

Name of vessel	Gross tons	Bunker capacity	Cruising radius	Name of vessel	Gross tons	Bunker capacity	Cruising radius
		<i>Gallons</i>	<i>Miles</i>			<i>Gallons</i>	<i>Miles</i>
SOUTH AMERICAN.....(XX)	2,662	85,000	3,087	Tamalpais.....	574	29,400	3,000
SPRAGUE.....(X)	1,479	84,000	2,000	TAMIAHUA (tank).....	11,170	437,136	16,500
SPRINGFIELD.....	5,041	505,000	12,000	TAMPA.....	2,556	63,924	2,600
STANDARD (tank).....	9,724	435,780	10,580	TAMPICO.....(XX)	1,894		
STANDARD ARROW (tank).....	7,794	355,000	9,520	TANANA.....	3,474	179,214	8,767
STANLEY.....	6,463	334,390	9,108	TASHMOO.....	3,283	198,800	7,000
STANLEY DOLLAR.....	5,929	275,688	7,625	TEJON (tank).....	7,004	282,400	7,220
Stanwood.....	1,129	44,016	3,477	TEKO.....	3,278	198,800	7,000
STARR.....	525			TERRE HAUTE.....	5,670	550,527	16,000
STATE OF DELAWARE.....(X)	814	11,968	800	TEXAN.....	8,522	713,664	12,700
STATE OF PENNSYLVANIA.....(X)	814	11,968	800	TEXARKANA.....	5,498	538,761	13,094
STEADFAST.....	7,688	369,515	9,134	TEXAS (tank).....	6,480	420,000	10,000
STEEL AGE.....	6,187	427,140	11,500	THE ANGLES.....	5,481	460,840	9,184
STEEL ENGINEER.....	5,686	414,834	12,000	THE LAMBS.....	6,629	440,327	13,000
STEEL EXPORTER.....	5,686	414,834	12,000	THOMAS H. WHEELER (tank).....	7,053	452,960	11,500
STEEL INVENTOR.....	5,686	414,834	12,000	THOMAS P. BEAL.....	5,818	140,000	12,000
STEELMAKER.....	6,187	427,140	11,500	Thoroughfare.....(X)	2,604		
STEEL MARINER.....	5,686	414,834	12,000	TIGER.....	5,992	475,100	10,000
STEEL NAVIGATOR.....	5,718	414,834	12,000	TILLAMOOK.....	2,117	126,000	3,500
STEELOR.....	8,215	470,000	10,000	TILLIE LYKES.....	2,606	147,000	6,800
STEEL RANGER.....	5,686	414,834	12,000	Tiverton.....	557	21,378	1,883
STEEL SCIENTIST.....	5,718	414,834	12,000	TIVIVES.....	4,538	102,650	2,987
STEEL SEAFARER.....	5,718	414,834	12,000	TOLLARD.....	5,874	286,339	8,265
STEEL TRADER.....	5,686	414,834	12,000	TOLOSA.....	5,527	505,000	12,000
STEEL TRAVELER.....	7,056	414,834	12,000	TOMALVA.....	5,104	344,963	9,000
STEEL VOYAGER.....	6,187	427,140	11,500	TONA.....	3,278	198,800	7,000
STEEL WORKER.....	5,686	414,834	12,000	TONESIT.....	3,545	198,800	7,000
STELLA LYKES.....	2,609	206,860	7,627	TOPIA.....	5,453	460,976	9,702
STOCKTON (tank).....	7,294	462,000	12,240	TORILA (tank).....	5,125	102,650	3,987
Storm King.....(X)	1,076	515,054	14,203	TORRES (tank).....	4,943	102,650	3,987
STUART DOLLAR.....	7,038	676,200	17,553	TRACY BROTHERS.....	5,731	305,785	8,000
SUBOATCO.....	3,285	290,850	7,000	TRANSFORD.....(X)	893	427,500	9,700
SUCARSCO.....	3,253	300,000	7,000	TRANSFORD II.....(X)	1,625	56,075	5,100
SUCUBACO.....	3,285	300,000	7,000	Transit.....(X)	1,566		
SUDA WSONCO.....	3,253	300,000	7,000	TRIMOUNTAIN (tank).....	6,385	317,500	8,253
SUDBURY.....	4,835	333,026	11,923	TRINIDAD.....	974		
SUDURCO.....	3,545	192,515	8,000	TRINIDADIAN (tank).....	2,450	126,000	5,000
SUEDCO.....	3,545	300,000	7,000	TRIPP.....	5,703	267,000	7,500
SUELO.....	3,285	290,850	11,340	TRIUMPH.....	7,588	460,390	11,378
SUGILLENCO.....	3,285	192,515	8,000	TROJAN.....(X)	2,571	2,100	300
SUHOLCO.....	3,545	198,800	5,500	TRUJILLO.....(X)	2,013	124,680	9,000
SUJAMECO.....	3,285	198,800	9,452	TUCKANUCK.....	6,001	490,000	12,000
SUJERSEYCO.....	3,253	300,000	7,000	TULADI.....	3,283	198,800	7,000
SULANIERCO.....	3,253	290,850	11,304	TULSA.....	5,083	344,963	9,000
SUMANCO.....	3,253	290,850	11,340	TULSAGAS (tank).....	7,120	420,000	12,500
SUMMERLEAF.....	6,141	573,632	16,000	TURIALBA.....	4,572	243,760	6,500
SUNBEAM (tank).....	6,664	380,800	9,000	TUSCALOOSA.....(X)	1,537	10,638	220
SUNDANCE.....	5,183	344,963	9,000	TUSCALOOSA CITY.....	5,686	414,834	12,000
SUNELSECO.....	3,545	290,850	11,340	TUSTEM (tank).....	6,882	262,400	7,312
SUNEWARCO.....	3,253	198,800	9,452	TUXPANOL (tank).....	7,245	407,088	8,800
SUNEWCO.....	3,545	290,850	11,000				
SUNUGENTCO.....	3,285	290,850	11,340	UNION LIBERTY.....	2,559	196,128	7,500
SUPORTCO.....	3,285	290,850	11,340	UPSHUR.....	2,637	105,338	7,600
SURAILCO.....	3,285	540,000	6,000	UTACARBON (tank).....	7,076	538,946	7,700
SUREMICO.....	3,253	290,850	11,340				
SURICHCO.....	3,253	290,850	11,340	VABA (tank).....	5,030	344,963	9,000
SURICO.....	3,253	290,850	11,340	VACOIL (tank).....	4,218	260,000	10,000
SURINAM.....	2,677	183,900	6,400	VACUUM (tank).....	7,009	710,622	7,000
SUSCOLANCO.....	3,250	292,600	14,000	VANADA.....	6,059	473,740	11,088
RUSHERICO.....	3,253	290,850	11,000	VEEDOL (tank).....	1,224	70,000	2,000
SUSPEARCO.....	3,545	290,850	11,340	VENEZUELA.....	5,641	498,960	13,200
SUTERMCO.....	3,285	290,850	11,340	VENTURA.....	6,282	768,180	11,354
SUTORPCO.....	3,289	290,850	11,340	VESTA (tank).....	3,063	176,000	4,890
SUTRANSCO.....	3,285	300,000	7,000	VICKSBURG.....(X)	767		
SUWARINCO.....	3,253	192,511	8,000	VICTORIA.....	3,868	279,888	6,688
SUWIED.....	3,249	198,000	7,010	VICTORIOUS.....	7,597	460,390	11,378
SUWORDENCO.....	3,285	300,000	10,000	VIKING.....	1,210	48,900	2,800
Svea.....	618	25,000	1,700	VINCENT.....	6,210	462,000	13,700
SWIFARROW (tank).....	8,206	210,000	8,000	VIRGINIA (tank).....	6,494	438,900	12,500
SWIFTEAGLE (tank).....	8,206	471,786	11,233	VIRGINIA BRIDGE.....	3,283	198,800	7,000
SWIFTLIGHT (tank).....	8,206	121,000	8,000	VIRGINIAN.....	7,959	616,350	16,350
SWIFTSOUT (tank).....	8,206	471,786	11,233	VOLUNTEER.....	7,717	487,532	17,394
SWIFTSURE (tank).....	8,206	471,786	11,233	Volusia.....	2,686	105,338	7,600
SWIFTWIND (tank).....	8,206	471,786	11,233				
SYLVAN ARROW (tank).....	7,797	355,000	9,520	W. O. TRAGLE (tank).....	9,551	490,000	12,400
SYRACUSE.....(X)	1,344	12,790	650	W. D. ANDERSON (tank).....	5,168	290,000	7,500
SYROS.....	6,501	342,960	7,000	W. E. HUTTON (tank).....	7,076	480,300	11,000
				W. F. BURDELL (tank).....	7,044	538,946	15,000
T. J. WILLIAMS (tank).....	8,211	311,920	13,965	W. H. LIBBY (tank).....	8,143	450,786	13,496
TACHIRA.....	2,325	133,013	6,669	W. H. TILFORD (tank).....	5,579	278,000	9,360
TACOMA.....(X)	836	16,800	1,068	W. J. HANNA (tank).....	7,110	381,070	9,000
Tahoe.....	751			W. L. CONNELLY (tank).....	3,098	143,430	5,300
TAMALPAIS.....(X)	1,631			W. L. STEED (tank).....	6,341	336,000	10,000

Oil-Burning Steam Vessels

Name of vessel	Gross tons	Bunker capacity	Cruising radius	Name of vessel	Gross tons	Bunker capacity	Cruising radius
		Gallons	Miles			Gallons	Miles
W. M. BURTON (tank).....	7,094	210,000	4,500	WEST GALOC.....	5,392	269,704	7,660
W. M. IRISH (tank).....	7,123	450,324	11,200	WEST GAMBO.....	5,579	308,257	9,500
W. M. TUPPER.....	1,852	102,372	5,184	WEST GATOMSKA.....	5,728	308,257	9,500
W. R. CHAMBERLIN, Jr.....	2,264	131,400	4,500	WEST GRAMA.....	5,445	279,707	8,089
W. S. MILLER (tank).....	6,984	591,086	16,898	WEST GROVE.....	5,688	278,752	7,560
W. S. RHEEM (tank).....	9,838	500,571	10,039	WEST HAMPTON.....	5,832	355,746	7,900
W. W. MILLS (tank).....	6,816	401,131	10,450	WEST HARCUIVAR.....	5,696	355,465	10,080
WABAN.....	6,038	430,625	16,430	WEST HARDAWAY.....	5,702	355,465	10,080
WACOSTA.....	5,978	550,403	14,600	WEST HARORAVE.....	6,280	354,341	10,080
Wahkeena.....	1,030	50,355	4,796	WEST HARLAN.....	6,167	555,000	21,000
WAIMEA.....	1,057	36,000	1,900	WEST HARBHAW.....	5,756	354,143	7,000
WAKULLA.....	5,435	269,704	7,534	WEST HARTLAND.....	5,721	354,341	9,868
WALDEN.....	5,511	320,340	7,020	WEST HARTLEY.....	5,757	354,341	9,868
WALLINGFORD.....	2,250	120,450	3,000	WEST HARTS.....	6,187	354,341	9,868
WALLKILL.....	3,283	198,800	7,000	WEST HASSAYAMPA.....	5,757	354,143	7,000
WALTER JENNINGS (tank).....	9,563	558,390	14,045	WEST HAYEN.....	5,781	336,000	10,000
WALTER A. LUCKENBACH.....	8,102	640,920	13,100	WEST HEMATITE.....	5,621	341,850	9,000
WALTER D. MUNSON.....	3,703	189,874	6,265	WEST HENSHAW.....	5,681	300,670	8,442
WAMPUM.....	5,451	267,704	7,534	WEST HIKA.....	5,372	460,840	9,184
Wapaha.....	951	33,561	3,316	WEST HIMBOD.....	5,940	460,840	9,184
WABLER..... (X)	715	67,200	4,800	WEST HIXTON.....	5,370	460,840	9,184
WARD.....	6,171	450,490	10,000	WEST HOBOMAO.....	5,527	308,257	9,071
WARWICK (tank).....	4,469	253,218	7,900	WEST HOLBROOK.....	5,376	460,840	9,184
Washington.....	539	16,800	1,142	WEST HOSOKIE.....	5,561	308,257	9,500
WASHTEAW (tank).....	2,896	110,250	3,500	WEST HUMHAW.....	5,527	308,257	9,080
WASSAIO.....	5,529	269,704	7,534	WEST IMBODEN.....	5,751	354,341	10,300
WATERBURY.....	5,510	429,000	5,000	WEST INDIAN.....	5,702	278,752	7,560
WATERTOWN (tank).....	6,315	210,000	7,400	WEST IRA.....	5,879	353,283	11,469
WATRENA.....	6,107	320,340	8,025	WEST IRMO.....	5,900	504,924	13,554
WATONWAN.....	5,407	324,041	6,500	WEST ISLETA.....	5,680	327,600	11,500
WAUBESA.....	6,107	320,340	8,025	WEST ISLIP.....	5,775	335,233	7,000
WAUCONDA.....	5,423	320,340	8,025	WEST ISON.....	5,773	335,233	9,146
WAUKAU.....	6,128	320,340	8,025	WEST IVAN.....	5,587	300,675	7,889
WAUKOIAN.....	6,206	471,237	13,464	WEST IVIS.....	5,866	335,233	9,146
WAUWATOSA.....	2,689	176,187	7,432	WEST JAFFREY.....	5,663	359,556	10,461
WAWALONA.....	6,076	312,330	8,508	WEST KADER.....	5,570	541,380	13,100
WAXAHACHIE.....	5,497	320,340	8,025	WEST KATAN.....	5,561	546,000	19,000
WEHAWKEN..... (X)	1,402	14,048	1,100	WEST KEATS.....	5,597	336,000	9,600
WEKKA.....	3,513	343,272	11,768	WEST KERAR.....	5,620	508,620	14,810
Wellesley.....	770			WEST KEDRON.....	5,620	508,620	14,810
WEST ALCOZ.....	5,606	440,509	12,398	WEST KEENE.....	5,600	500,000	13,000
WEST AMARGOSA.....	5,462	279,707	7,963	WEST KYSKA.....	6,096	355,465	9,600
WEST ANROW.....	5,802	308,257	9,500	WESTLAKE.....	5,771	308,257	9,324
WEST ASHAWA.....	5,609	446,509	12,398	WESTLAND.....	5,832	355,746	8,870
WEST AYENAL.....	5,692	446,509	12,398	WEST LASHAWAY.....	5,515	308,257	9,600
WEST BRIDGE.....	5,799	360,523	9,324	WEST LIANGA.....	5,673	308,258	9,500
WESTBROOK.....	5,742	354,482	9,990	WEST LIQUASSUCK.....	5,644	308,257	9,500
WEST CACTUS.....	5,579	587,000	37,200	WEST MADAKT.....	5,654	308,257	9,500
WEST CADDOA.....	5,641	397,618	13,712	WEST MAHOMET.....	5,527	308,257	9,163
WEST CADRON.....	6,724	550,479	13,712	WEST MAHWAH.....	5,603	465,864	12,400
WEST CAJOOT.....	5,342	279,707	8,089	WEST MAXIMUS.....	5,561	308,257	9,071
WEST CALERA.....	5,644	397,618	14,810	WEST MINGO.....	5,493	508,000	7,000
WEST CALUMB.....	5,946	287,500	5,700	WEST MODUS.....	5,690	355,465	11,116
WEST CAMAK.....	5,647	397,618	13,100	WEST MONTOP.....	5,479	460,840	9,183
WEST CAMARGO.....	5,822	571,200	14,000	WEST MORELAND.....	6,207	451,554	13,700
WEST CAMPGAW.....	5,565	334,300	7,000	WEST MUNHAM.....	5,753	355,465	10,080
WEST CAPE.....	5,597	465,800	12,400	WEST NERIS.....	5,588	513,387	12,579
WEST CARMONA.....	5,645	397,618	12,000	WEST NIGER.....	5,645	513,387	12,579
WEST CARNIFAX.....	5,627	577,736	15,246	WEST NILUS.....	5,549	513,387	12,579
WEST CAWTHON.....	5,534	577,736	15,246	WEST NIVARIA.....	5,652	513,387	12,579
WEST CAYOTE.....	5,564	513,387	13,608	WEST NOHNO.....	5,769	328,050	6,000
WEST CELERON.....	5,763	355,465	11,116	WEST NOMETUM.....	5,652	509,049	14,810
WEST CELINA.....	6,187	355,465	11,116	WEST NOSSKA.....	5,563	355,465	10,080
WEST CHATALA.....	6,187	207,000	10,461	WEST NOTUS.....	5,652	509,047	14,812
WEST CHEROW.....	6,188	355,465	11,116	WEST O'ROWA.....	5,376	460,908	12,290
WESTCHESTER.....	5,623	344,508	10,381	WEST POCASSET.....	5,707	357,566	10,461
WEST CHESWALD.....	5,711	267,000	10,461	WEST POINT..... (X)	1,328	12,790	650
WEST CHETAC.....	5,627	580,908	14,792	WEST PROSPECT.....	7,460	483,000	12,000
WEST CHOPAKA.....	7,460	480,000	12,000	WEST QUECHEE.....	5,711	355,465	10,080
WEST COBALT.....	5,724	354,341	10,300	WEST RARITANS.....	5,703	267,000	10,000
WEST COHAS.....	5,047	309,257	9,080	WEST SAQUINAW.....	6,187	357,566	10,461
WEST COMPO.....	5,700	355,465	11,116	WEST SEATTLE..... (X)	773		
WEST CONOB.....	5,436	279,707	8,089	WEST SEGOVIA.....	6,187	267,000	7,500
WEST CORUM.....	5,795	415,500	9,000	WEST SELENE.....	5,940	455,411	13,152
WEST CRESSEY.....	5,596	308,257	9,671	WEST SEQUANA.....	5,613	577,736	15,246
WEST DUFFEE.....	5,522	308,257	9,500	WESTSHORE.....	5,714	355,746	8,870
WEST EKONK.....	5,630	308,257	9,500	WEST TACOOK.....	6,176	355,465	11,116
WEST ELCAJON.....	5,560	308,257	9,670	WEST TEXAS.....	2,686	188,259	6,000
WEST ELCASCO.....	5,768	308,257	9,500	WEST TOGUS.....	5,658	562,000	21,000
WEST ELDARA.....	5,607	308,257	9,500	WEST TOTANT.....	5,628	355,465	10,080
WEST ERRAL.....	5,444	279,707	8,089	WEST VACA.....	5,548	446,509	12,398
WEST FARALON.....	7,451	483,000	12,000	WEST WAUNA.....	5,735	355,465	11,116
WEST GALETA.....	5,435	269,704	7,600	WEST WAUNEKE.....	5,765	354,341	10,300

Oil-Burning Steam Vessels

Name of vessel	Gross tons	Bunker capacity	Cruising radius	Name of vessel	Gross tons	Bunker capacity	Cruising radius
		<i>Gallons</i>	<i>Miles</i>			<i>Gallons</i>	<i>Miles</i>
WEST ZEDA.....	5,658	357,994	10,332	WILLKENO.....	6,655		
WEST ZUCKER.....	5,548	289,704	7,660	WILLPOLO.....	4,810	420,000	12,500
WEST ZULA.....	6,000	289,704	7,660	WILLSOLO.....	5,816	420,000	3,675
WESTERN CITY.....	5,828	278,752	7,560	Wilmington.....	990	40,950	2,784
WESTERN HERO.....	5,611	395,833	10,320	WILCOX.....	5,926	527,718	13,955
WESTERN QUEEN.....	5,853	308,257	9,500	WILTON.....	1,827	79,054	5,391
WESTERN SEA.....	5,813	360,523	8,750	WINIFRED (tank).....	2,551	161,280	7,500
WESTERN WAVE.....	5,832	256,094	6,840	WINONA.....	4,964	596,400	19,000
WESTERN WORLD.....	13,712	1,197,000	12,000	WINSTON-SALEM.....	6,223	342,960	7,000
WESTERNER.....	5,663	360,186	9,072	WINTAH.....	5,492	324,063	8,025
WESTWARD Ho.....	5,648	278,752	9,240	WISCONSIN BRIDGE.....	3,545	198,800	7,000
WHEATLAND MONTANA.....	7,001	308,257	8,528	WOODMANSIE.....	3,283	198,800	7,000
Whitney Olson.....	1,558	68,800	1,567	WORCESTER.....	5,718	230,339	8,265
WICHITA.....	6,171	447,699	10,000	WYNOOCHE.....	6,065	320,340	8,025
WILDWOOD.....	5,590	344,963	9,000	WYOMING.....	2,689	105,338	7,600
WILHELMINA.....	6,725	722,400	10,764	YAKA.....	5,976	585,403	14,600
Willamette.....	903	33,600	2,508	YAKLOK.....	6,046	494,159	7,617
WILLAPA.....	1,185	51,954	3,500	YALE.....	3,818	105,084	2,540
WILLET.....(X)	715	67,200	4,800	YALE.....(X)	1,670	13,000	1,200
WILLFARO.....	4,810	382,200	3,717	YALZA.....	5,976	556,403	14,600
WILLHILO.....	5,816	511,428	13,600	YANKEE ARROW (tank).....	8,046	408,098	9,100
WILLIAM CHAMPION.....	5,766	294,000	10,008	YAPALAGA.....	5,976	556,403	14,600
WILLIAM GREEN (tank).....	6,353	294,000	7,960	Yellowstone.....	4,767	35,200	2,700
WILLIAM ISOM (tank).....	3,321	161,332	10,000	YERBA BUENA.....(X)	2,075		
WILLIAM PERKINS.....	5,613	462,000	12,000	YESOKING.....	5,749	296,339	8,290
WM. ROCKEFELLER (tank).....	14,064	612,900	14,300	YOMACHICHI.....	7,225	528,486	14,338
WM. A. MCKENNY.....	5,855	378,000	14,000	YORBA LINDA (tank).....	6,900	494,159	7,617
WM. F. HERRIN (tank).....	4,938	35,406	1,000	YOSEMITE.....	6,077	523,026	16,707
WM. G. WARDEN (tank).....	9,114	472,000	12,100	YOSEMITE.....(X)	1,782	523,026	16,707
WILLIAM H. DOHENY (tank).....	6,994	531,224	7,617	YOUNGSTOWN.....	6,633	440,608	14,000
WILLIAM H. WEBB.....	5,980	545,643	13,100	YUKON.....	5,863	294,000	7,720
WILLIAM P. COWAN (tank).....				ZACAPA.....	4,567	229,910	4,900
.....(XX)	5,429			ZAREMBO.....	4,957	319,000	5,000
WILLIAM T. COLLINS.....(X)	593	8,000	2,300	ZIRKEL.....	6,073	504,226	15,787
WM. BOYCE THOMPSON							
(tank).....	7,061	414,691	11,140				
WILLMANTIC.....	4,857	216,400	4,116				

VESSELS MEASURED UNDER CANAL RULES

Official No.	Rig	Name of vessel	United States certificate tonnage		Panama Canal certificate tonnage		Suez Canal certificate tonnage	
			Gross	Net	Gross	Net	Gross	Net
STEAM AND MOTOR VESSELS								
216979	St. s.	A. O. BEDFORD	9,485	5,899	10,896	7,688	10,738	8,151
220873	St. s.	A. L. KENT	5,849	3,664	7,047	5,030		
219477	St. s.	ABERCOS	6,076	3,729			6,104	4,527
218801	St. s.	ABRAHAM LINCOLN	7,660	4,867	8,973	6,587		
217381	St. s.	ABRON	4,870	3,049	5,732	4,131		
216986	St. s.	ABRAROKA	5,641	4,027	5,642	4,434		
210513	St. s.	ABSECON	3,372	1,929	3,715	2,157		
214173	St. s.	ACME	6,878	4,304	7,165	4,926	7,038	5,005
214127	Ol. s.	ADMIRAL PEARY	1,951	1,144	2,121	1,669		
107423	St. s.	ADMIRAL SCHLEY	2,104	1,336	2,370	1,652		
203123	St. s.	ADMIRAL SEBREE	2,446	1,866	2,473	1,860		
218681	St. s.	AFEL	6,052	3,093	6,105	4,355		
219225	St. s.	AFOUNDRIA	5,590	3,453	6,130	4,380		
217184	St. s.	AGWIDALE	6,080	3,678	5,527	4,138		
221244	St. s.	AGWIHAVRE	8,862	5,522	9,304	6,365		
221002	St. s.	AGWILAKE	7,815	4,863	9,802	6,957	9,702	7,432
220910	St. s.	AGWIMARS	6,771	4,143	7,596	5,209	7,118	5,316
227612	St. s.	AGWIMEX	8,862	5,522	9,394	6,306		
221491	St. s.	AGWIPOND	8,024	5,029	9,810	6,965	9,709	7,368
217530	St. s.	AGWISTAR	4,661	2,021	5,523	4,068	5,228	3,974
221092	St. s.	AGWISTONE	10,388	7,886	10,853	7,804		
220298	St. s.	AGWISUN	6,784	4,207	7,612	5,402		
220911	St. s.	AGWIWORLD	6,771	4,143	7,624	5,310	7,118	5,310
221027	St. s.	ALA	5,976	3,700	6,529	4,712		
130907	St. s.	ALABAMA	2,801	2,173	2,642	1,861		
221109	St. s.	ALADDIN	6,882	4,223	7,408	5,112	7,276	5,291
214716	St. s.	ALBERT HILL	7,115	4,403	7,462	5,118		
220425	St. s.	ALBERT JEFFRESS	5,786	3,586	6,347	4,453		
221038	St. s.	ALBERT E. WATTS	7,137	5,111	7,959	5,206	7,421	5,619
217537	St. s.	ALEDO	4,768	2,970	5,208	3,738		
96435	St. s.	ALEUTIAN	5,638	3,470	6,054	4,417		
220518	St. s.	ALGIC	6,496	3,373	6,529	4,712	0,075	4,444
220815	St. s.	ALGONQUIN	7,229	4,475	7,602	5,337	7,404	5,465
222769	St. s.	ALLEGHENY	5,486	3,261	6,333	4,509	6,165	4,580
216557	St. s.	ALLOWAY	6,113	4,393	6,576	4,886		
219430	St. s.	ALMERIA LYKES	2,674	1,659	2,932	1,892	2,774	1,843
218389	St. s.	ALPHA	5,771	3,595	6,202	4,116		
220368	St. s.	ALTAIR	6,784	4,207	7,695	5,402		
212017	St. s.	ALVARADO	1,994	1,400	2,122	1,504		
218259	St. s.	AMBRIDGE	6,631	4,111	6,843	4,676	6,753	4,901
219458	St. s.	AMCROSS	5,980	3,713	6,527	4,657		
213845	St. s.	AMERICAN	6,197	3,742	6,780	4,746		
221478	St. s.	AMERICAN LEGION	13,736	6,137	15,645	10,839		
219032	St. s.	AMERICAN PRESS	5,135	3,127	6,160	4,389		
218477	St. s.	AMERICAN STAR	4,811	3,037	5,699	4,148	5,260	3,868
211906	St. s.	AMOLCO	3,101	1,881	3,230	2,121	3,266	2,134
219007	St. s.	ANACONDA	6,093	3,767	6,814	4,686	6,751	4,948
216846	St. s.	ANACORTES	4,829	3,625	5,362	3,854		
117125	St. s.	ANCON	9,631	7,522	10,157	7,689		
218007	St. s.	ANDREA F. LUCKENBACH	10,725	6,826	11,487	8,762	10,832	9,117
219251	St. s.	ANDREW JACKSON	7,746	4,926	8,973	6,694		
216612	St. s.	ANIWA	6,012	4,462	6,565	4,862	6,510	4,856
218694	St. s.	ANNIE MURPHY	2,606	1,609	2,690	1,707		
217998	St. s.	ANNISTON	3,545	2,179	3,958	2,595	3,663	2,478
221292	St. s.	ANNISTON CITY	6,686	3,450	7,611	5,450	7,101	5,198
217757	St. s.	ANSONIA	2,624	1,623	2,768	1,746		
217729	St. s.	Anthony O'Boyle	2,450	1,485	2,828	1,747	2,723	1,978
219760	St. s.	ANTHRACITE BRIDGE	3,283	2,000	3,958	2,581	3,663	2,478
219229	St. s.	ANTIETAM	6,972	4,293	7,426	5,073	7,295	5,316
212636	St. s.	ANTILLA	3,432	2,143	3,702	2,624		
217596	St. s.	ARCHER	7,610	4,872	8,315	6,100	7,688	6,010
218749	St. y	Arcturus	2,478	1,474	2,636	1,613		
221089	St. s.	ARDEN	5,976	3,700	6,529	4,712	6,075	4,444
212904	St. s.	ARDMORE	7,035	4,390	8,087	6,406		
219622	St. s.	ARGON	6,952	4,271	7,360	5,183	7,254	5,270
220718	St. s.	ARGOSY	4,995	3,039	6,203	4,260	5,682	4,068
219798	St. s.	ARIO	6,952	4,271	7,386	5,117	7,254	5,270
107823	St. s.	ARIZONAN	8,511	5,443	9,141	6,683		
219800	St. s.	ARIZPA	6,517	3,392	6,529	4,712	6,075	4,452
207300	St. s.	ARLINGTON	2,431	1,431	2,479	1,506		

Official No.	Rig	Name of vessel	United States certificate tonnage		Panama Canal certificate tonnage		Suez Canal certificate tonnage	
			Gross	Net	Gross	Net	Gross	Net
STEAM AND MOTOR VESSELS—Continued								
217590	St. s.	ARLYN	3,304	1,971	3,515	2,152		
215315	St. s.	ARTEMIS	8,413	5,247	10,861	7,939	10,576	8,033
219959	St. s.	ARTIGAS	5,161	3,144	6,204	4,314	5,648	4,136
218144	St. s.	ASHBEE	3,424	2,107	4,101	2,751		
218586	St. s.	ASKAWAKE	6,143	4,617	6,571	2,944	6,093	4,587
218691	St. s.	ASQUAM	3,545	2,174	3,958	2,581	3,663	2,478
218458	St. s.	ASSINIPPI	3,545	2,174	3,958	2,581	3,663	2,478
210749	St. s.	ASTORIA	2,224	1,358	2,899	1,971		
214492	St. s.	ASTRAL	8,653	5,195	7,728	6,025	8,593	6,283
221380	St. s.	ATLANTA CITY	5,686	3,450	7,611	5,450	7,124	5,220
217709	St. s.	ATLANTIC	5,524	3,455	6,567	4,917		
219840	St. s.	ATLANTIC SUN	6,666	4,044	7,568	5,283	7,359	5,595
214459	St. s.	ATLAS	7,157	5,217	7,439	5,209		
217438	St. s.	AUBURN	6,025	3,361	6,213	3,943		
219011	St. s.	AUDITOR	5,503	3,383	6,529	4,658		
219854	Ol. s.	AURORA	7,050	4,339	7,825	5,102	7,634	5,430
221354	St. s.	AURELLA J. BYLES	7,982	4,938	9,776	6,903	9,676	7,391
218695	St. s.	BABBOOSIC	5,970	4,465			6,121	4,730
220071	St. s.	BACCARAT	2,283	1,433	2,645	1,636		
214090	Ol. s.	BACOI	1,696	1,185	1,931	1,323		
218817	St. s.	BAKERSFIELD	5,545	3,458	6,593	4,924		
218676	St. s.	BALDUTTE	6,295	3,886	6,708	4,693	6,614	4,965
218915	St. s.	BALDHILL	6,370	3,918	6,723	4,690	6,614	4,965
218165	St. s.	BALSAM	4,749	2,972	5,201	3,725		
218835	St. s.	BANNACK	4,844	2,987	5,191	3,454	5,135	3,823
212571	St. s.	BANTU	4,229	2,655	4,607	3,032	4,535	3,130
219261	St. s.	BAVINGTON	5,539	3,396	6,529	4,658		
217905	St. s.	BEACONHILL	7,071	4,306	7,426	6,166	7,330	5,340
220143	St. s.	BEACONLIGHT	6,954	4,290	7,482	5,133	7,354	5,374
218837	St. s.	BEACONOIL	7,058	4,349	7,613	5,312	7,323	5,345
219550	St. s.	BEARPORT	6,076	3,720	6,611	4,705	6,194	4,527
214848	St. s.	BEATRICE	3,450	2,188	3,724	2,613		
218500	St. s.	BELFORT	6,029	4,122	7,285	5,266	6,571	4,899
218700	St. s.	BELBUCKLE	6,207	3,835	7,285	5,256	6,751	4,899
218988	St. s.	BELLEMINA	6,085	3,751	6,841	4,686	6,751	4,948
219139	St. s.	BELLEPLINE	6,049	3,767	6,841	4,816	6,751	4,948
219138	St. s.	BELLEROSE	6,617	4,045	6,841	4,686	6,751	4,948
219274	St. s.	BELLFLOWER	6,085	3,751	6,841	4,816	6,755	4,951
219006	St. s.	BELLHAVEN	6,008	3,760	6,841	4,686	6,751	4,948
217150	St. s.	BELLINGHAM	4,837	3,621	5,380	3,860		
215002	St. s.	BENJAMIN BREWSTER	5,950	3,677	6,177	4,244	5,579	3,379
218496	St. s.	BENONI	6,330	3,959	6,731	4,863		
210036	St. s.	BENSALEM	5,513	3,389	6,529	4,658		
220173	St. s.	BERKSHIRE	4,621	2,824	5,046	3,520	4,708	3,333
222831	St. s.	BERKSHIRE	5,486	3,261	6,333	4,509	6,165	4,580
93207	St. s.	Bertie M. Hanlon	409	257	429	268		
218155	St. s.	BESSEMER	4,923	3,459	5,113	3,437		
221032	St. s.	BESSEMER CITY	5,686	3,460	7,611	5,450		
215758	St. s.	BETA	5,665	3,516	6,240	4,097		
221913	St. s.	BETHORE	8,257	4,198	15,476	4,354	15,289	11,621
218707	St. s.	BETSY BELL	6,059	3,752	6,690	4,790	6,111	4,499
219637	St. s.	BETTERTON	7,198	4,382	7,863	5,104	7,634	5,430
220716	St. s.	BIBCO	5,107	3,115	6,190	4,433	5,682	4,068
220637	St. s.	BIDWELL	7,050	4,339	7,825	5,140	7,947	5,728
218905	St. s.	BIRD CITY	4,983	3,066	6,105	4,270		
221700	St. s.	BIRKENHEAD	6,960	4,297	7,502	4,962	7,400	5,241
220160	St. s.	BIRMINGHAM CITY	6,032	3,715	7,304	5,188		
218136	St. s.	BLAIR	4,971	3,070	6,131	4,232	5,584	3,875
219712	St. s.	BLUE TRIANGLE	5,120	3,117	6,209	4,317	5,682	3,961
219351	St. s.	BOGOTA	2,627	1,622	2,866	1,928	2,713	1,622
221408	St. s.	BOHEMIAN CLUB	6,882	4,255	7,204	4,769	7,121	4,999
220681	St. s.	BONNIE BROOK	5,976	3,700	6,529	4,712	6,072	4,444
219685	Ol. s.	Boobyalla	3,099	2,457	3,164	2,443	3,164	2,574
211634	St. s.	Border Queen	953	527	1,493	980		
217769	St. s.	BRADDOCK	6,629	4,122	7,284	5,207	6,751	4,899
217210	St. s.	BRANDYWINE	4,969	3,456	5,157	3,410		
219062	St. s.	BRAVE COEUR	6,458	4,710	6,930	5,178		
216182	St. s.	BREMERTON	4,927	3,040	5,360	3,812		
219616	St. s.	BRIDGETOWN	2,559	1,585			2,655	1,565
213859	St. s.	BRISTOL	3,922	2,454	4,210	2,695		
215988	St. s.	BROAD ARROW	7,796	4,760	9,700	6,842		
204944	St. s.	BROCKTON	2,306	1,729	2,545	1,938		
217296	St. s.	Brookdale	2,935	1,730	3,066	1,841		
217978	St. s.	BROOKINGS	2,327	1,388	2,765	1,733		
219998	St. s.	BROOKLINE	5,527	3,965	6,576	4,852	6,129	4,653
218200	St. s.	BRUSH	5,114	3,102	6,105	4,355		
219188	St. s.	BURNAVENTURA	2,609	1,610	2,873	1,776		
218821	St. s.	BUFFALO BRIDGE	3,249	1,987	3,985	2,630	3,663	2,478

Vessels Measured Under Canal Rules

Official No.	Rig	Name of vessel	United States certificate tonnage		Panama Canal certificate tonnage		Suez Canal certificate tonnage	
			Gross	Net	Gross	Net	Gross	Net
STEAM AND MOTOR VESSELS—Continued								
213834	St. s.	BYLAYS	3,289	1,980	3,649	2,189		
221861	St. s.	BYRON D. BENSON	8,211	5,108	8,546	5,870		
212628	St. s.	C. A. CANFIELD	0,156	3,898	6,344	4,177		
216756	St. s.	C. D. JOHNSON III	1,985	1,202	2,125	1,354		
210437	St. s.	C. H. LAWRENCE, Jr.	2,121	1,225	2,239	1,408	2,239	1,408
217588	St. s.	CABEGON	6,107	3,755	6,529	4,611	5,075	4,452
212852	St. s.	CACIQUE	6,245	3,888	6,652	4,913		
217153	St. s.	CADARETTA	2,648	1,621	2,901	1,948		
212045	St. s.	CADDO	0,223	3,877	6,437	3,642	6,428	4,784
216804	St. s.	CALAVEKAS	2,379	1,447	2,510	1,575		
217079	St. s.	CALCOROCK	2,379	1,447	2,510	1,575		
222054	Ol. s.	CALIFORNIAN	7,899	4,927	8,567	6,020		
218455	St. s.	CALNO	3,283	2,000	3,958	2,581	3,603	2,478
212042	St. s.	CALORIA	4,095	2,543	4,953	3,361		
217070	St. s.	CALVERT	4,071	2,514	4,397	3,058	4,353	3,179
212010	St. s.	CAMAGUEY	3,462	3,102	3,910	2,719		
220909	St. s.	CAMDEN	6,053	4,153	6,977	4,959		
216095	St. s.	CANOCA	5,575	4,154	6,257	4,473		
218689	St. s.	CANSUMSET	5,998	4,405			6,053	4,579
219209	St. s.	CAPAC	5,586	3,465	6,693	4,943		
220437	St. s.	CAPE ANN	7,311	4,526	7,484	5,216		
217744	St. s.	CAPE HENLOPEN	7,069	4,306	7,425	5,202		
216327	St. s.	CAPE HENRY	4,628	2,832	5,148	3,523	5,097	3,718
216466	St. s.	CAPE ROMAIN	5,135	3,127	6,100	4,389	5,648	4,136
219004	St. s.	CAPILLO	5,135	3,127	6,100	4,389	5,648	4,136
220257	St. s.	CAPULIN	4,977	3,032	6,160	4,433		
223478	St. s.	CARABOBO	2,910	1,718	3,578	2,522		
220180	St. s.	CARDONIA	5,104	3,106	6,160	4,426		
220552	St. s.	CARENCO	5,109	3,110	6,160	4,433	5,682	4,068
203557	St. s.	Carmel	655	349	699	424		
212893	St. s.	CAROLINIAN	4,170	2,707	4,642	3,510		
210278	St. s.	CAROLYN	3,209	2,399	3,644	2,666		
220598	St. s.	CARPIAKA	5,104	3,113	6,160	4,433	5,682	4,068
220597	St. s.	CARRABULLE	5,030	3,105	6,183	4,265	5,682	4,068
215796	St. s.	CASCADE	1,853	1,109	2,291	1,486		
218102	St. s.	CASCADE	4,839	3,035	5,376	3,883		
219292	St. s.	CASEY	5,017	3,094	6,130	4,380		
213590	St. y.	CASIANA	1,227	551	1,197	477	4,685	3,237
218655	St. s.	CASPAR	4,975	3,054	6,105	4,355		
220574	St. s.	CASSIMIR	5,030	3,105	6,160	4,433	5,682	4,068
220630	St. s.	CASTANA	5,030	3,105	6,160	4,433	5,682	4,068
220029	St. s.	CATAHOLA	5,030	3,105	6,160	4,433	5,682	4,068
217860	St. s.	CASTLE TOWN	3,321	2,029	3,872	2,568		
216210	St. s.	Catherino D	2,224	1,624	2,399	1,808		
204835	St. s.	CATHERINE G. SUDDEN	2,052	1,218	2,404	1,506		
219100	St. s.	CATHLAMET	5,869	3,035	6,755	4,838		
219956	St. s.	CATHWOOD	7,072	4,360	7,482	5,143	7,354	5,374
223977	St. s.	Caucus	1,280	644	1,360	672		
214559	St. s.	CAUTO	3,570	2,160	3,999	3,595		
220781	St. s.	CAYUGA	2,309	1,440	2,646	1,618	2,430	1,493
220259	St. s.	CECIL COUNTY	7,041	4,678	8,097	5,330	7,909	5,692
220762	St. s.	CEDARHURST	5,030	3,105	6,160	4,433	5,682	4,068
219283	St. s.	CENTAURUS	5,550	3,418	6,581	4,795	6,234	4,571
221144	St. s.	CERRO AZUL	8,870	5,540	9,398	6,453	9,235	6,791
221120	St. s.	CERRO EBANO	8,880	5,543	9,389	6,453	9,235	6,791
217803	St. s.	CERRO GARDO	2,347	1,420	2,472	1,552		
219330	Ol. s.	Cethana	2,341	1,777	2,414	1,742		
219331	Ol. s.	Challamba	2,400	1,791	2,504	1,787	2,472	1,955
217003	Ol. s.	CHALLENGER	7,590	5,704	7,780	5,811		
218070	St. s.	CHANTIER	2,323	1,394	2,472	1,525		
219958	St. s.	CHAPPAQUA	4,755	2,912	5,193	3,603	5,137	3,825
218732	St. s.	CHARCAS	5,555	3,457	6,593	4,957		
218628	St. s.	CHARLES CHRISTENSON	5,530	3,465	6,093	4,915	6,099	4,530
213899	St. s.	CHARLES PRATT	8,982	5,644	10,313	7,492		
212716	St. s.	CHARLES E. HARWOOD	2,990	1,738	3,169	2,116		
226114	St. s.	CHARLES G. BLACK	14,305	9,161	15,418	10,613		
220711	St. s.	CHARLES H. CRAMP	6,220	3,812	6,755	4,750		
220434	St. s.	CHARLES R. MCCORMICK	6,094	3,816	7,062	5,167		
212853	St. s.	CHARLTON HALL	4,785	2,947	5,714	4,161		
221643	St. s.	CHATTANOOGA CITY	5,686	3,450	7,011	5,450	3,663	2,478
210589	St. s.	CHEBAULIP	4,839	3,588	5,372	3,855		
219022	St. s.	CHEPADOA	6,035	4,475	6,577	4,944	6,099	4,577
220397	St. s.	CHESTER KIWANIS	5,502	3,393	6,527	4,713		
215878	St. s.	CHESTER SUN	6,669	4,091	7,684	5,249		
219407	St. s.	CHESTER VALLEY	5,078	3,110	6,130	4,380		
215976	St. s.	CHESTNUT HILL	4,935	2,970	5,153	3,478		
217623	St. s.	CHESTOPA	3,252	1,989	3,984	2,028	3,663	2,478
219116	St. s.	CHICKASAW	4,948	3,023	6,130	4,380		
219975	St. s.	CHICKASAW CITY	6,196	3,849	7,322	5,237	6,758	4,915

Vessels Measured Under Canal Rules

Official No.	Rig	Name of vessel	United States certificate tonnage		Panama Canal certificate tonnage		Suez Canal certificate tonnage	
			Gross	Net	Gross	Net	Gross	Net
STEAM AND MOTOR VESSELS—Continued								
219783	St. s.	CHICKAMAUGA	3,853	2,376	4,173	2,865	3,879	2,783
219208	St. s.	CHICOMICO	6,032	4,457	6,577	4,099	6,099	4,563
217676	St. s.	CHILBAR	5,030	3,690	5,496	3,732	5,441	4,123
219919	St. s.	CHILOIL	5,107	3,541	5,649	3,955	5,441	4,123
220732	St. s.	CHILSCO	5,104	3,126	5,360	3,735		
223031	St. s.	CHILORE	13,154	8,393	14,538	9,348		
220680	St. s.	CHINA ARROW	8,403	5,228	10,083	7,387	9,983	7,818
212802	St. s.	CHINCHA	6,348	3,983	6,872	4,793		
219149	St. s.	CHIPCHUNG	6,163	4,630	6,566	4,883	6,083	4,607
219268	St. s.	CIRCINUS	5,567	3,428	6,585	4,791	6,220	4,568
214190	St. s.	CITIES SERVICE FUEL	5,532	3,434	6,190	4,381		
22908	St. s.	CITIES SERVICE PETROL	7,805	4,872	9,802	7,292	9,802	6,867
219571	St. s.	CITY OF ALMA	5,530	3,401	6,529	4,737		
219259	St. s.	CITY OF ALTON	5,580	3,453	6,130	4,380		
219539	St. s.	CITY OF BERKELEY	6,039	3,746	6,524	4,741	6,055	4,500
219277	St. s.	CITY OF DALLAS	2,559	1,586	2,823	1,740	2,635	1,546
218882	St. s.	CITY OF FAIRBURY	5,503	3,094	6,105	4,355		
219614	St. s.	CITY OF FLINT	4,963	3,033	6,130	4,380		
219248	St. s.	CITY OF FORT WORTH	2,606	1,612			2,606	1,612
220564	St. s.	CITY OF FREEPORT	4,469	2,628	4,613	3,017	4,569	3,311
219018	St. s.	CITY OF HONOLULU	10,263	5,918	11,936	7,973		
219745	St. s.	CITY OF JOLIET	0,167	3,804	7,316	6,130		
216453	St. s.	CITY OF LOS ANGELES	12,042	6,902	15,041	9,704	14,408	9,490
219515	St. s.	CITY OF OMAHA	6,527	4,049	7,316	6,192	6,686	4,927
219250	St. s.	CITY OF PHILADELPHIA	2,674	1,663			2,760	1,849
220677	Ol. s.	CITY OF RAYVILLE	5,878	3,689	7,097	6,268		
120635	St. s.	CITY OF SEATTLE	1,957	1,143	2,153	1,514		
219606	St. s.	CITY OF SHERMAN	5,401	3,364	6,530	4,708		
218545	St. s.	CITY OF SPOKANE	0,406	4,774	6,932	5,117	6,467	4,930
219396	St. s.	CITY OF ST. JOSEPH	5,091	3,119	6,130	4,380		
218258	St. s.	CLAIRTON	6,631	4,111	7,286	5,197	6,753	4,901
219833	St. s.	CLARE	3,372	2,139	3,624	2,645		
219907	St. s.	Claremont	1,291	712	1,569	819		
218040	St. s.	CLARK MILLS	3,283	2,000	3,958	2,581	3,663	2,478
219284	St. s.	CLAUSEUS	5,549	3,417	6,581	4,795	6,226	4,563
219184	St. s.	OLAVARACK	5,590	3,453	6,130	4,380		
219686	St. s.	OLEAWATER	4,970	3,038	6,130	4,380	5,652	4,140
220733	St. s.	CLEMENT SMITH	7,506	4,612	8,097	5,532	7,947	5,728
219357	St. s.	Cliffwood	5,104	3,127	6,130	4,380		
219633	St. s.	CLONTARY	4,969	3,037	6,130	4,380	5,652	4,140
219226	St. s.	COAHOMA COUNTY	5,590	3,453	6,130	4,380		
212911	St. s.	COALINGA	7,387	4,695	8,108	5,877		
207187	St. s.	COASTWISE	4,015	2,444	4,186	2,832		
217953	St. s.	COAXET	6,038	3,742	6,597	4,778		
219030	St. s.	COCKAPONSET	5,995	4,443	6,563	4,839	6,095	4,590
220608	St. s.	CODY	5,104	3,113	6,160	4,433	5,682	4,068
219482	St. s.	COELLEDA	4,086	3,048	6,130	4,380		
219481	St. s.	COEUR D'ALENE	5,104	3,128	6,130	4,380		
217211	St. s.	COHASSET	5,268	3,268	6,203	4,440		
217254	St. s.	COKATO	3,545	2,179	3,958	2,595	3,663	2,478
217776	St. s.	COKEBIT	6,176	4,401	6,291	4,454		
219293	St. s.	COLDBROOK	5,104	3,127	6,130	4,380		
219647	St. s.	COLD HARBOR	5,010	3,065	6,167	4,290		
218518	St. s.	COLD SPRING	6,075	3,780	6,565	4,765		
219615	St. s.	COLDWATER	5,110	3,131	6,130	4,380		
219546	St. s.	COLLAMER	5,112	3,133	6,130	4,380		
219778	St. s.	COLLINGSWORTH	5,101	3,125	6,130	4,380	5,652	4,139
214660	St. s.	COLOMBIA	5,643	3,448	6,015	4,281		
219701	St. s.	COLORADO	2,089	1,667	2,968	2,018	2,801	1,880
218012	St. s.	COLORADO SPRINGS	6,864	5,347	7,491	5,722	7,020	5,619
211480	St. s.	COLUMBIAN	6,262	3,738	6,760	4,450		
219805	St. s.	COMMACK	5,111	3,115	6,205	4,358	5,648	4,136
215017	St. s.	COMMERCIAL COURIER	2,111	1,278	2,744	2,099		
215570	St. s.	COMMERCIAL GUIDE	4,762	2,890	6,597	4,752	5,988	4,501
215368	St. s.	COMMERCIAL PATHFINDER	4,789	2,953	5,220	3,734		
215066	St. s.	COMMERCIAL PILOT	3,564	2,259	4,503	2,704		
219850	St. s.	COMMERCIAL PIONEER	2,686	1,665	2,915	2,005	2,771	1,864
220600	St. s.	COMMERCIAL SPIRIT	4,633	2,905	5,659	4,138	5,262	3,936
215710	St. s.	COMMERCIAL TRADER	4,840	3,001	6,190	4,455		
220501	St. s.	COMMERCIAL TRAVELER	4,607	2,890	6,657	4,247	5,259	1,845
220444	St. s.	CONDOR	4,747	2,925	5,660	4,059	5,262	3,899
219942	St. s.	CONEHATTA	4,974	3,023	6,160	4,389	5,846	4,136
219902	St. s.	CONNERS PEAK	5,620	3,452	6,160	4,389	5,846	4,136
217871	St. s.	COQUINA	2,140	1,281	2,290	1,459		
217850	St. s.	CORAPEAK	2,153	1,280	2,249	1,464		
219317	St. s.	CORINTO	1,973	1,161	2,352	1,549		
214382	St. s.	CORNELIA	3,129	1,944	3,505	2,188		
208330	St. s.	COROZAL	3,109	1,920	3,225	2,195		
217197	St. s.	CORRALES	2,146	1,287	2,315	1,467		

Vessels Measured Under Canal Rules

Official No.	Rig	Name of vessel	United States certificate tonnage		Panama Canal certificate tonnage		Suez Canal certificate tonnage	
			Gross	Net	Gross	Net	Gross	Net
STEAM AND MOTOR VESSELS—Continued								
217011	St. s.	CORSICANA.....	2,059	1,229	2,483	1,696
218595	St. s.	CORSON.....	4,999	3,074	6,105	4,355
219209	St. s.	CORVUS.....	6,551	3,422	6,604	4,655	6,096	4,394
218428	St. s.	COSTIGAN.....	6,126	3,800	6,529	4,728
218700	St. s.	COTATI.....	5,963	4,385	6,503	4,792	6,027	4,525
217810	St. s.	COVENA.....	2,372	1,413	2,765	1,799	2,723	1,978
218873	St. s.	COYA.....	4,054	3,074	5,667	4,227	5,270	4,013
216048	St. s.	ORAINCREEK.....	2,292	1,367	2,384	1,540
221033	St. s.	CHAMPTON ANDERSON.....	6,998	4,303	7,406	5,159	7,277	5,282
217024	St. s.	CRANEST.....	2,292	1,367	2,407	1,502
219203	St. s.	CRANFORD.....	6,527	4,049	6,680	4,927
212886	St. s.	CRASTER HALL.....	4,319	2,758	4,945	3,508
211044	St. s.	CRICKET.....	1,136	773	1,410	910
219103	St. s.	CRIPPLE CREEK.....	6,320	4,668	6,931	5,045	6,465	4,861
217157	St. s.	CRISFIELD.....	6,321	4,670	6,932	5,090	6,466	4,861
145634	St. s.	CRISOBAL.....	9,604	7,026	10,697	8,003
212572	St. s.	CROFTON HALL.....	5,378	3,322	6,958	5,192
219416	St. s.	CROSSKEYS.....	6,869	5,257	7,495	5,635	7,025	5,527
220039	Ol. s.	CROWN CITY.....	5,428	3,374	6,736	4,881
220582	St. s.	CULBERSON.....	6,453	3,395
219905	Ol. s.	CUBORE.....	6,891	4,222	7,956	4,860
219540	Ol. s.	Culbutta.....	2,353	1,770	2,420	1,740	2,426	1,920
220836	St. s.	CUPRUM.....	6,062	3,770	6,109	4,543
219240	St. s.	CUSHNET.....	3,545	2,174	3,958	2,581	3,663	2,478
219241	St. s.	CUTTYHUNK.....	3,545	2,174	3,958	2,581	3,663	2,478
218254	St. s.	CUZCO.....	6,496	3,443	6,647	4,864
214353	St. s.	D. G. SCOFIELD.....	7,074	4,323	8,698	5,935
210753	St. s.	DAKOTAN.....	6,501	4,014	7,156	5,058
219262	St. s.	DANNEDAIKE.....	4,310	2,520	4,613	3,018	4,430	3,179
219809	St. s.	DARDEN.....	5,189	3,155	5,494	3,722	5,321	3,964
218818	St. s.	DAUPERATA.....	6,720	3,545	6,731	4,800	6,315	4,654
219643	St. s.	DAVENPORT.....	5,491	3,370	6,529	4,712	6,075	4,452
221427	St. s.	DAVID McKELVY.....	6,820	4,242	7,629	4,325
219811	St. s.	David C. Meyer.....	2,510	1,519	3,031	1,924
214491	Ol. s.	DAWNITE.....	1,976	1,601	2,044	1,553	2,036	1,682
214668	Ol. s.	DAYLITE.....	1,976	1,601	2,115	1,679	2,032	1,679
219012	St. s.	DEAN EMERY.....	6,664	4,148	7,709	5,517
219134	St. s.	DEFACTO.....	4,800	2,999	5,682	4,086	6,075	4,452
219447	St. s.	DELANSON.....	5,989	3,709	6,529	4,658
219454	St. s.	DELAWARE RIVER.....	2,606	1,612	2,865	1,654	2,713	1,622
221893	St. s.	DELAWARE SUN.....	3,964	5,617	9,402	6,586
215963	St. s.	DELECTO.....	4,078	2,414	4,419	3,230
218811	St. s.	DELFINA.....	3,480	2,060	3,804	2,340	3,576	2,363
218467	St. s.	DELIGHT.....	6,141	3,895	5,667	4,075	5,261	3,960
218580	St. s.	DELISLE.....	3,478	2,064	3,803	2,350	3,575	2,361
221218	St. v.	DELPHINE.....	1,255	653	1,424	765	1,379	868
22759	St. s.	DENALI.....	3,333	2,015	3,807	2,503	3,676	2,333
220449	St. s.	DEPERE.....	3,475	2,063	3,803	2,344
217400	St. s.	DEBANOF.....	5,227	3,827	5,711	4,243
220599	St. s.	DERBLAY.....	3,475	2,065	3,803	2,319	3,575	2,333
218639	St. s.	DERBYLINE.....	7,063	4,348	7,446	5,144	7,355	5,394
218888	St. s.	DEROCHE.....	7,058	4,349	7,452	5,199	7,322	5,344
219587	St. s.	DES MOINES BRIDGE.....	3,545	2,174	3,958	2,581	3,603	2,478
219258	St. s.	DETROIT-WAYNE.....	2,606	1,612	2,865	1,654	2,713	1,622
218990	St. s.	DEWEY.....	5,630	3,495	6,093	4,910	6,098	4,557
218998	St. s.	DIABLO.....	5,997	4,467	6,562	4,889	6,096	4,623
221907	St. s.	DIANA DOLLAR.....	7,033	4,321	7,582	5,521	7,065	5,200
222822	St. s.	DICKENSON.....	6,831	391	860	393
219008	St. s.	DILLWYN.....	6,913	4,262	7,441	5,099	7,312	5,335
219462	St. s.	DILWORTH.....	7,045	4,351	7,312	5,334
217800	St. s.	DIO.....	4,823	3,038	5,708	4,131	5,279	3,885
221046	St. s.	DISTRICT OF COLUMBIA.....	7,041	4,677	8,097	5,431	7,947	5,728
221735	St. s.	DIXIE ARROW.....	8,046	4,960	9,744	7,140
218390	St. s.	DOCHET.....	4,834	3,045	5,705	4,167	5,280	3,868
218810	St. s.	DOMINO.....	3,170	1,903	3,795	2,660	3,554	2,604
219799	St. s.	DONALD MCKAY.....	5,535	3,415	6,528	4,730	6,075	4,730
220664	Ol. s.	Donna Lane.....	2,185	1,597	2,240	1,573	2,246	1,691
203813	St. s.	DOROTHY ALEXANDER.....	5,453	2,546	6,070	3,128
218190	St. s.	DOROTHY LUCKENBACH.....	8,536	5,369	9,294	6,861
210332	St. s.	DRYDEN.....	5,816	3,567	7,983	5,882
220286	St. s.	DUNANNON.....	7,257	4,485	7,628	5,336	7,515	5,527
217612	St. s.	DUQUESNE.....	6,202	3,872	7,285	5,346	6,751	4,869
220410	St. s.	DURANGO.....	7,125	4,395	7,643	5,301	7,513	5,526
221181	St. s.	E. J. SADLER.....	9,638	6,014	11,020	7,988
225482	St. s.	E. M. OLARK.....	9,647	6,020	11,063	8,033
221107	St. s.	E. R. KEMP.....	4,887	2,847	5,352	3,454	5,255	3,531
221269	Ol. s.	E. T. BEDFORD.....	9,563	5,978	11,009	7,967	10,868	8,428

Vessels Measured Under Canal Rules

893

Official No.	Rig	Name of vessel	United States certificate tonnage		Panama Canal certificate tonnage		Suez Canal certificate tonnage	
			Gross	Net	Gross	Net	Gross	Net
STEAM AND MOTOR VESSELS—Continued								
221210	St. s.	E. W. SINCLAIR	4,887	2,847	5,352	3,454	5,290	3,864
214921	St. s.	EAGLE	6,273	3,834	8,243	6,266	7,790	6,031
216802	Ol. s.	EAST INDIAN	8,169	5,160	8,787	6,275		
218371	St. s.	EAST SIDE	4,760	2,899	5,201	3,725		
217478	St. s.	EASTERLING	5,866	4,399	5,907	4,449	5,878	4,632
219747	St. s.	EASTERN BELLE	2,923	1,797	3,265	2,187		
219273	St. s.	EASTERN BREEZE	4,673	3,390			4,702	3,668
216482	St. s.	EASTERN CHIEF	4,660	3,578	4,765	3,524		
220007	St. s.	EASTERN COAST	3,863	2,390	4,197	2,902	4,109	2,968
219750	St. s.	EASTERN CRAG	3,826	2,346	4,128	2,813	4,106	2,936
217108	St. s.	EASTERN CROSS	4,390	2,694	4,762	3,370		
219870	St. s.	EASTERN CROWN	5,241	3,286	5,982	3,719	5,795	4,267
219949	St. s.	EASTERN DAWN	5,842	3,627	6,230	4,504	5,867	4,306
216793	St. s.	EASTERNER	5,840	4,497	5,945	4,561		
219851	St. s.	EASTERN GLADE	5,653	3,521	6,108	4,335	5,744	4,111
220148	St. s.	EASTERN GLEN	5,570	3,545	6,152	4,330	5,707	4,159
219597	St. s.	EASTERN GUIDE	3,704	2,267	4,358	3,048	4,085	2,871
216802	Ga. s.	EAST INDIAN	8,159	5,100	8,782	6,304		
216730	St. s.	EASTERN KING	2,995	1,814	3,251	2,276		
219648	St. s.	EASTERN KNIGHT	6,588	4,156	7,643	5,057	7,232	5,414
220751	St. s.	EASTERN LEADER	4,002	2,445	4,346	3,122	4,078	2,838
220113	St. s.	EASTERN MAID	3,141	1,902			3,246	2,338
219646	St. s.	EASTERN MOON	5,716	4,271	5,904	4,321	5,840	4,445
219796	St. s.	EASTERN PILOT	3,162	1,924	3,287	2,188	3,266	2,324
219889	St. s.	EASTERN PLANET	5,815	3,604	6,235	4,490	5,840	4,290
216706	St. s.	EASTERN QUEEN	5,834	4,417	6,948	4,462		
216617	St. s.	EASTERN SEA	5,838	4,493	5,934	4,415		
217291	St. s.	EASTERN SHORE	5,731	5,124	6,898	5,086		
216543	St. s.	EASTERN STAR	4,330	3,282	4,477	3,222		
216461	St. s.	EASTERN SUN	5,851	4,681	5,921	4,551		
220803	St. s.	EASTERN SWORD	3,785	2,286	4,153	2,849	3,904	2,783
220916	St. s.	EASTERN TEMPLE	3,673	2,235	3,789	2,490	3,755	2,657
219871	St. s.	EASTERN VICTOR	5,762	3,523	6,158	4,413	5,784	4,262
217085	St. s.	EASTPORT	4,385	2,705	4,472	3,089		
217372	St. s.	EAST WIND	5,869	4,414	5,966	4,442		
217456	El. s.	ECLIPSE	7,589	4,850	8,293	6,078	7,639	5,618
214308	St. s.	EQUADOR	5,544	3,435	5,926	4,178		
217336	St. s.	EDNTON	6,958	5,437	7,478	5,900	7,011	5,594
218027	St. s.	EDGAR BOWLING	5,505	3,439	6,667	4,909		
214040	St. s.	EDGAR F. LUCKENBACH	8,014	5,138	8,568	6,648		
217433	St. s.	EDGEFIELD	6,990	5,511	7,476	5,900		
217806	St. s.	EDGEHILL	6,868	5,264	7,451	5,845		
217892	St. s.	EDGEMONT	6,865	5,359	7,448	5,868		
218017	St. s.	EDGEMOOR	7,038	5,888	7,486	5,852		
213472	St. s.	EDITH	3,382	2,121	3,717	2,728		
218887	St. s.	EDITOR	6,328	3,972	6,934	5,102	6,468	4,919
218417	St. s.	EDMORE	6,999	5,442	7,488	5,680	7,019	5,577
210707	St. s.	EDNA CHRISTENSON	2,244	1,321	2,600	1,685		
214560	St. s.	EDWARD LUCKENBACH	7,916	5,087	8,543	6,427		
212756	St. s.	EDWARD PEIRCE	4,387	3,228	4,591	3,261		
223641	St. s.	EDWARD L. SHEA	6,648	4,160	6,977	4,881		
215948	St. s.	EDWIN CHRISTENSON	5,708	3,498	6,603	4,932		
218607	St. s.	ELBECK	6,318	4,726	6,928	5,103	6,402	4,916
219207	St. s.	EFFINGHAM	6,421	4,677	6,932	5,187	6,466	4,863
219235	St. s.	EFFNA	6,378	4,009	6,933	5,732	6,467	4,864
219278	St. s.	EOLANTINE	6,325	3,972	6,932	5,130	6,466	4,861
219307	St. s.	EGREMONT	6,804	5,250	7,400	5,882	7,020	5,527
217898	St. s.	EL ABETO	2,512	1,527	2,751	1,718	2,723	1,978
218284	St. s.	EL CAPITAN	2,227	1,340	2,939	2,020		
217605	St. s.	EL CEDRO	2,512	1,527	2,751	1,718		
215815	St. s.	EL CICUTA	2,477	1,440	2,676	1,490		
210635	St. s.	EL SEQUENDO	3,663	2,228	3,811	2,348		
217994	St. s.	ELDNA	6,900	5,321	7,485	5,747		
216615	St. s.	ELDORADO	2,180	1,289	2,439	1,662		
218195	St. s.	ELDRIDGE	7,001	5,482	7,490	5,721		
219435	St. s.	ELEANOR CHRISTENSON	5,411	3,386	6,572	4,788		
219715	St. s.	ELLENOR	3,482	2,112	3,795	2,684	3,554	2,604
215982	St. s.	ELINOR	4,280	2,618	4,380	3,022	4,335	3,183
220667	St. s.	ELISHA WALKER	7,252	4,526	7,978	5,899	7,335	5,527
219322	St. s.	ELIZABETH	3,482	2,112	3,795	2,657		
218948	St. s.	ELKHORN	6,321	4,723	6,930	5,096	6,465	4,915
218812	St. s.	ELKRIDGE	6,318	4,725	6,928	5,102	6,376	4,806
218435	St. s.	ELMSPORT	6,865	5,348	7,490	5,721	7,020	5,619
220807	St. s.	EMERGENCY AID	5,477	3,380	6,529	4,712		
221460	St. s.	EMIDIO	6,900	4,248	7,433	5,058	7,433	5,058
219755	St. s.	EMMA H. COPPAGE	7,017	4,357	7,218	5,184		
221600	St. s.	EMPIRE ARROW	8,046	4,960	9,841	6,946	9,586	7,244
218985	St. s.	ENDICOTT	6,319	4,720	6,929	5,182	6,463	4,913
220276	St. s.	ENSLY CITY	6,157	3,801	7,330	5,239		

Vessels Measured Under Canal Rules

Official No.	Rig	Name of vessel	United States certificate tonnage		Panama Canal certificate tonnage		Suez Canal certificate tonnage	
			Gross	Net	Gross	Net	Gross	Net
STEAM AND MOTOR VESSELS—Continued								
218923	St. s.	EPITACIO PESSOA	5,989	3,707	6,520	4,658		
219742	St. s.	ETHAN ALLEN	7,621	4,831	8,978	6,525	8,499	6,301
96059	Ol. s.	ETHEL M. STERLING	1,049	838	1,085	840		
219840	St. s.	EHYL	2,686	1,665			2,771	1,665
220907	St. s.	EUGENE V. R. THAYER	7,137	5,111	7,864	5,546	7,421	5,619
213861	St. s.	EURANA	5,688	3,516	7,381	5,595		
215745	St. s.	EVANSVILLE	3,944	2,370	4,125	3,143		
210004	St. s.	EVELYN	3,140	2,443	3,615	2,560		
204570	St. s.	EVERETT	5,065	3,097	5,710	3,166		
219858	St. s.	EVERGREEN CITY	5,990	3,709	6,529	4,712	6,075	4,452
217424	St. s.	F. A. WARNER	2,233	1,389	2,808	1,761	2,607	1,868
221695	St. s.	F. H. HILLMAN	9,835	6,006	11,225	7,913	11,134	8,391
217173	St. s.	F. H. WICKETT	7,753	4,709	9,666	7,034		
215668	St. s.	F. J. LUCKENBACH	7,821	4,951	8,508	6,179		
214873	St. s.	F. Q. BARSTOW	9,003	5,616	10,530	7,604		
221143	St. s.	FAIRFIELD CITY	5,686	3,450	7,611	5,450	7,124	5,220
218427	St. s.	FALCON	2,966	1,760	3,146	1,909		
219654	St. s.	FALMOUTH	2,606	1,612			2,606	1,612
219247	St. s.	FARGO	2,600	1,612	2,857	1,783	2,606	1,612
217568	St. s.	FARNAM	3,283	2,000	3,958	2,595	3,663	2,478
217147	St. s.	FEDERAL	6,868	4,809	7,282	5,138	6,751	4,948
214726	St. s.	FELIX TAUSSIG	5,856	3,662	7,056	4,964		
215733	St. s.	FELTORE	7,117	4,498	7,808	5,139		
121238	St. s.	FINLAND	11,941	7,052	13,559	9,016		
216565	St. s.	FIRMORE	7,117	4,431	7,847	5,185		
218697	St. s.	FIRTHCLIFFE	6,075	3,780	6,566	4,765	6,109	4,500
219792	St. s.	FISHKILL	5,623	3,477	6,565	4,621	6,109	4,500
210587	St. s.	FLORENCE LUCKENBACH	4,953	3,197	6,002	4,621		
210812	St. s.	FLORENCE OLSON	1,437	891	1,437	891		
213813	St. s.	FLORIDIAN	6,719	4,167	7,273	5,105		
218596	St. s.	FLUOR SPAR	5,055	3,095	6,105	4,355		
220354	St. s.	Fort King	2,426	1,724	2,553	1,702	2,553	1,845
219759	St. s.	FORT ARMSTRONG	3,249	1,988	3,984	2,628	3,663	2,478
207985	St. s.	Fort Bragg	912	498	986	587		
217319	St. s.	FORT WAYNE	6,231	3,921	6,736	4,945	6,319	4,688
218788	St. s.	FOURTH ALABAMA	3,283	2,000	3,958	2,581	3,663	2,478
221868	St. s.	FRANCIS E. POWELL	7,096	4,325	7,860	5,101		
216260	Ol. s.	FRANK LYNCH	1,893	1,125	2,283	1,369		
221147	St. s.	FRANK G. DRUM	7,048	4,295	7,525	5,123		
220895	St. s.	FRANKLIN K. LANE	6,998	4,302	7,405	5,131	7,277	5,281
215635	St. s.	FREDERIC EWING	6,773	4,157	7,465	5,176		
215424	St. s.	FREDERIC R. KELLOGG	7,127	4,418	7,178	4,963		
217055	St. s.	FRED W. GREEN	2,292	1,376	2,366	1,501		
215847	St. s.	FRED W. WELLER	9,485	5,899	10,928	7,710	10,761	8,163
216032	St. s.	FREEMAN	3,350	1,949	3,715	2,238		
212805	St. s.	FREEMAN	2,588	1,552	2,642	1,672		
219830	St. s.	FREEMAN	4,127	2,440	4,940	3,316	4,510	3,364
220640	St. s.	FREEMAN	4,487	2,649	4,726	2,988	4,685	3,237
210837	St. s.	FRIEDA	3,305	1,901	3,922	2,024		
86559	St. s.	G. A. FLAGG	3,299	1,864	3,436	2,115		
219353	St. s.	GAFFNEY	4,827	2,985	5,062	4,074	5,256	3,963
217780	St. s.	GALAHAD	5,728	3,547	6,726	4,893	6,310	4,729
218983	St. s.	GALENA	5,102	3,542	5,590	3,623	5,441	4,123
217145	St. s.	GARFIELD	2,718	1,538	3,250	2,010		
221070	St. s.	GARGOYLE	7,002	4,303	7,510	4,989	7,659	5,506
220623	St. s.	GATEWAY CITY	5,976	3,700	6,529	4,712	6,075	4,444
210735	St. s.	GENE CRAWLEY	3,184	2,488	3,332	2,512		
218718	St. s.	GENEVIEVE LYKES	2,689	1,667	2,968	2,078	2,080	2,014
219855	St. s.	GEORGE ALLEN	5,868	3,636	6,224	4,465	5,895	4,330
220889	St. s.	GEORGE PEIRCE	5,462	3,365	6,527	4,712		
220760	St. s.	GEORGE E. WEED	5,975	3,710	6,527	4,712	6,075	4,457
215154	St. s.	GEORGE G. HENRY	6,265	3,849	7,221	4,988		
218629	St. s.	GEO. H. JONES	6,689	4,165	7,089	5,383		
216388	St. s.	GEORGE W. BARNES	6,531	4,703	6,763	4,759		
219474	St. s.	GEORGIAN	4,821	2,981	5,719	4,023	5,335	3,875
218050	St. s.	GLEN RIDGE	5,104	3,720	5,201	3,725		
216529	St. s.	GLEN WHITE	5,438	3,349	5,739	3,623		
215630	Ol. s.	GLENDARVEL	2,063	1,434	2,372	1,654		
213309	St. s.	GLENPOOL	5,256	3,195	6,019	4,272		
213873	St. s.	GOLD SHELL	5,814	3,420	6,201	4,336		
216971	St. s.	GOODSPEED	2,395	1,463	2,556	1,727		
216871	St. s.	GOVERNOR JOHN LIND	3,431	2,039	3,643	2,184		
222697	St. s.	GRACE DOLLAR	6,654	4,217	7,436	5,396		
219892	St. s.	GREENLAND	5,502	3,388	6,527	4,692	6,075	4,452
221536	St. s.	GREYLOCK	7,460	4,520	7,946	5,698		
220755	St. s.	GRIFFDU	1,484	828	1,818	925		
219110	St. s.	GUAYAQUIL	2,592	1,613	2,874	1,947		

Official No.	Rig	Name of vessel	United States certificate tonnage		Panama Canal certificate tonnage		Suez Canal certificate tonnage	
			Gross	Net	Gross	Net	Gross	Net
STEAM AND MOTOR VESSELS—Continued								
218042	St. s.	GUIMBA.....	6, 100	4, 545	6, 501	4, 300		
222760	St. s.	GULFBREEZE.....	6, 651	4, 159	6, 980	4, 976		
213099	St. s.	GULFCOAST.....	5, 188	3, 202	5, 345	3, 371		
225390	Ol. s.	GULFCREST.....	8, 952	5, 590	9, 849	6, 469		
221003	St. s.	GULFKING.....	6, 560	4, 098	6, 990	4, 900	6, 855	5, 102
210299	St. s.	GULFLAND.....	5, 276	3, 207	5, 371	3, 656		
212524	St. s.	GULFLIGHT.....	5, 188	3, 202	5, 243	3, 867		
214827	St. s.	GULFMAID.....	5, 225	3, 248	5, 295	3, 673		
215404	St. s.	GULF OF MEXICO.....	7, 807	4, 867	9, 667	6, 763		
210527	Ol. s.	GULF OF VENEZUELA.....	6, 629	4, 124	7, 220	4, 706	7, 155	5, 167
210514	St. s.	GULFOIL.....	5, 188	3, 202	5, 343	3, 871		
219890	St. s.	GULFPOINT.....	6, 972	4, 293	7, 426	5, 128	7, 295	5, 316
220315	Ol. s.	GULFPRIDE.....	12, 510	7, 834	13, 126	9, 270	13, 129	9, 928
221213	St. s.	GULFPRINCE.....	6, 560	4, 098	6, 990	4, 900	6, 855	5, 105
217775	St. s.	GULFQUEEN.....	6, 705	4, 904	6, 980	4, 940		
220575	St. s.	GULFSTAR.....	7, 239	5, 316	7, 486	5, 483	7, 340	5, 559
220675	St. s.	GULFSTATE.....	7, 216	4, 452	7, 643	5, 324	7, 514	5, 512
212676	St. s.	GULFSTREAM.....	5, 188	3, 202	5, 345	3, 867		
219453	St. s.	GULFTRADE.....	6, 859	4, 948	7, 420	5, 446		
217973	St. s.	GUNSTON HALL.....	6, 182	3, 841	6, 566	4, 762	6, 111	4, 499
214615	St. s.	H. C. FOLGER.....	7, 096	4, 389	7, 461	5, 169		
212719	St. s.	H. F. ALEXANDER.....	8, 357	3, 708	10, 907	6, 390		
219017	St. s.	H. F. MORSE.....	6, 054	3, 715	6, 564	4, 717	6, 110	4, 498
214066	St. s.	H. H. ROGERS.....	8, 807	5, 488	10, 333	7, 475		
216924	St. s.	H. J. LAWRENCE.....	2, 084	1, 223	2, 256	1, 421		
216456	St. s.	H. M. FLAGLER.....	8, 207	6, 183	8, 450	6, 089	8, 345	6, 417
221784	St. s.	H. M. STOREY.....	9, 838	6, 007	11, 224	7, 849	11, 132	8, 399
221701	Ol. s.	H. T. HARPER.....	3, 803	2, 300			3, 909	2, 886
217566	St. s.	H. W. BAXTER.....	2, 428	1, 464	2, 854	1, 938	2, 634	1, 872
218631	St. s.	HADDON.....	3, 545	2, 174	3, 958	2, 581	3, 663	2, 478
219063	St. s.	HADNOT.....	6, 258	3, 856	6, 706	4, 039	6, 614	4, 965
219287	St. s.	HAGAN.....	6, 373	3, 934	6, 728	4, 737	6, 614	4, 965
219418	St. s.	HAGOOD.....	6, 866	4, 221	7, 426	5, 094	7, 295	5, 316
220242	St. s.	HAHIRA.....	6, 855	4, 234	7, 427	5, 187	7, 527	5, 553
219659	St. s.	HAITI.....	2, 606	1, 612				
220194	St. s.	HALF MOON.....	5, 673	3, 484	6, 679	4, 825	6, 122	4, 512
220521	St. s.	HALO.....	6, 886	4, 232	7, 434	5, 145	7, 513	5, 526
220585	St. s.	HALEY.....	7, 088	4, 389	7, 643	5, 339	7, 513	5, 526
217440	St. s.	HAMLIN F. MCCORMICK.....	3, 317	2, 025	3, 883	2, 485		
211888	St. s.	HAMPDEN.....	4, 725	2, 779	4, 885	3, 221		
219118	St. s.	HAMPTON ROADS.....	2, 689	1, 667	2, 968	2, 019	2, 821	1, 880
220925	St. s.	HAMPTON ROADS.....	7, 529	2, 779	8, 095	5, 541	7, 947	5, 728
220936	St. s.	HANLEY.....	7, 583	4, 825	6, 973	5, 995	7, 657	5, 560
220769	St. s.	HANNAWA.....	7, 582	4, 826	8, 300	6, 020	7, 656	5, 650
219098	St. s.	HANOVER.....	5, 816	3, 567	7, 982	5, 911	7, 516	5, 692
215152	St. s.	HAROLD WALKER.....	6, 353	3, 925	6, 973	4, 523		
210590	St. s.	HARRY FARNUM.....	3, 098	2, 364	3, 201	2, 341		
218157	St. s.	HARRY LUCKENBACH.....	8, 715	5, 489	9, 282	6, 853		
220700	St. s.	HARVESTER.....	6, 532	4, 059	6, 977	5, 221		
219495	St. s.	HASLEHURST.....	3, 545	2, 174	3, 958	2, 581	3, 663	2, 478
218764	St. s.	HATCHIE.....	5, 989	4, 431	6, 499	4, 764	6, 029	4, 533
218977	St. s.	HATHAWAY.....	5, 991	4, 434			6, 054	4, 563
215865	St. s.	HATTERAS.....	4, 919	3, 836	5, 125	3, 814	5, 044	3, 974
219725	St. s.	HAVILAH.....	6, 045	3, 745	6, 525	4, 748	6, 055	4, 500
217933	St. s.	HAWAIIAN.....	6, 270	3, 840	6, 766	4, 809		
219924	St. s.	HAWARDEN.....	6, 042	3, 745	6, 525	4, 746	6, 055	4, 500
200088	St. s.	HAXTUM.....	6, 041	3, 746	6, 525	4, 748	6, 050	4, 499
220255	St. s.	HAYDEN.....	6, 042	3, 746	6, 064	4, 762	6, 055	4, 500
220411	St. s.	HAYMON.....	6, 042	3, 746	6, 520	4, 756	6, 055	4, 507
220502	St. s.	HAYNIE.....	6, 037	3, 764	6, 524	4, 756	6, 055	4, 507
220651	St. s.	HEBER.....	6, 041	3, 746			6, 054	4, 507
217952	St. s.	HEFFRON.....	7, 611	4, 886	8, 299	6, 087	7, 705	5, 738
218209	St. s.	REGIRA.....	7, 588	4, 818	8, 342	6, 108	7, 649	5, 630
214503	St. s.	HELEN.....	3, 128	1, 944	3, 505	2, 188		
221170	St. s.	HELEN VINMONT.....	10, 388	7, 886	10, 853	7, 736	10, 761	8, 521
217794	St. s.	HENRY CLAY.....	8, 166	6, 308	8, 674	6, 256		
219993	St. s.	HENRY STEERS.....	5, 980	3, 713	6, 527	4, 699	6, 075	4, 452
221211	St. s.	HENRY D. WHITON.....	4, 438	2, 738	5, 367	2, 925	5, 041	3, 337
220879	St. s.	HENRY S. GROVE.....	6, 220	3, 812	6, 755	4, 688		
212697	St. s.	HERBERT G. WYLIE.....	4, 292	2, 579	4, 206	3, 079		
215969	St. s.	HERBERT L. PRATT.....	7, 118	4, 477	7, 417	5, 431		
220895	St. s.	HERMAN FRASCH.....	4, 421	2, 778	5, 249	2, 950	5, 026	3, 340
217484	St. s.	HICO.....	3, 283	2, 001	3, 958	2, 595	3, 663	2, 478
219581	St. s.	HIGHO.....	4, 828	2, 988	5, 656	4, 062	5, 259	3, 986
219953	St. s.	HINCKLEY.....	4, 755	2, 912	5, 193	3, 663	5, 137	3, 825
218991	St. s.	HOO ISLAND.....	4, 969	3, 037	6, 130	4, 380	5, 630	3, 919
220527	St. s.	HOLLYWOOD.....	5, 613	3, 526	6, 583	4, 932		
217643	St. s.	HOMESTEAD.....	6, 629	4, 122	7, 284	5, 256	6, 758	4, 923

Official No.	Rlg	Name of vessel	United States certificate tonnage		Panama Canal certificate tonnage		Suez Canal certificate tonnage	
			Gross	Net	Gross	Net	Gross	Net
STEAM AND MOTOR VESSELS—Continued								
219796	St. s.	HORACE LUCKENBACH	6,475	4,008	8,699	6,363	8,172	6,035
203617	St. s.	HORNET	697	397	713	438		
212693	St. s.	HOWICK HALL	5,096	3,131	6,095	4,351		
218221	St. s.	HOKBAR	7,043	4,347	7,421	5,174	7,330	5,349
217616	St. s.	HOKIE	4,623	2,338	5,139	3,519	5,036	3,698
218579	St. s.	HUGOTON	6,943	4,267	7,429	5,147	7,297	5,318
218771	St. s.	HUGUENOT	6,964	4,282	7,394	5,099	7,260	5,283
220513	St. s.	I. C. WHITE	7,013	4,364	7,925	5,840	7,335	5,527
219153	St. s.	ICELAND	5,460	3,365	6,528	4,690		
218804	St. s.	ICONIUM	6,032	4,517	6,667	4,959	6,089	4,599
221400	St. s.	ILLINOIS	6,688	4,142	7,150	5,321		
218859	St. s.	IMLAY	7,055	4,352	7,218	4,959	7,155	5,239
217172	St. s.	INDEPENDENCE	7,597	4,753	8,290	6,063	7,661	5,584
220447	St. s.	INDEPENDENCE HALL	5,050	3,076	6,160	4,433	5,682	4,068
219047	St. s.	INDEPENDENT BRIDGE	3,545	2,174	3,958	2,581	3,663	2,478
221086	St. s.	INDIA ARROW	8,327	5,176	10,084	7,426	9,983	7,688
217165	St. s.	INDIANAPOLIS	8,134	6,121	8,504	6,034		
217242	St. s.	INGOLD	3,257	2,053	3,958	2,595	3,663	2,478
218699	St. s.	INNOKO	6,093	3,757	6,841	4,686		
219159	St. s.	INSPECTOR	5,036	3,070	6,130	4,380		
218137	St. s.	INTAN	5,490	4,829	6,529	4,690		
217093	St. s.	INVINCIBLE	7,592	4,829	8,329	6,157		
212144	St. s.	IOWAN	6,488	4,013	7,091	5,002		
218293	St. s.	IPSWICH	5,689	3,399	6,616	4,614		
219174	St. s.	IRENE	5,689	2,112	3,795	2,657		
219066	St. s.	IRVINGTON	5,584	3,399	6,565	4,765	6,109	4,500
92794	St. s.	IRIS	2,830	1,736	3,030	2,021		
214666	St. s.	ISAAC T. MANN	5,266	3,354	5,629	3,605		
208911	St. s.	ISABELA	3,109	1,920	3,223	2,205		
216608	St. s.	J. A. BOSTWICK	7,929	5,866	8,511	5,981		
212994	St. s.	J. A. MOFFETT	6,521	4,012	6,625	4,427		
221521	St. s.	J. A. MOFFETT, Jr	9,563	5,978	11,037	7,995	10,868	8,428
214109	St. s.	J. B. JOHN	2,172	1,401			2,194	1,693
215852	St. s.	J. C. DONNELL	9,783	7,105	10,435	7,304		
216747	St. s.	J. C. FITZSIMMONS	6,715	4,119	7,378	5,758		
215903	St. s.	J. E. O'NEIL	7,070	4,460			7,240	5,573
217562	St. s.	J. L. LUCKENBACH	8,530	5,374	9,294	6,861		
214311	St. s.	J. M. DANZIGER	6,093	3,748	6,963	4,886		
221492	St. s.	J. N. PEW	9,074	6,473	9,494	6,612		
219221	St. s.	J. R. GORDON	5,557	3,430	6,581	4,784		
216610	El. s.	J. W. VAN DYKE	4,928	3,045	5,174	3,528		
221450	St. s.	J. FLETCHER FARRELL	7,061	4,350	7,780	5,561	7,649	5,781
219089	St. s.	JACKSONVILLE	3,440	2,111	4,128	2,664		
208046	St. s.	JACOB LUCKENBACH	6,570	4,068	7,315	5,270		
217597	St. s.	JACONA	4,843	3,006	5,692	4,197		
219335	St. s.	JADDEN	6,869	5,258	7,496	5,686	7,025	5,529
220707	St. s.	JALAPA	6,085	4,386	6,580	4,356	6,103	4,581
220116	St. s.	JAMES GRIFFITHS	3,545	2,179	3,983	2,624		
214816	St. s.	JAMES MCGEE	9,551	5,920	10,964	7,009	10,850	8,447
220441	St. s.	JAMES OTIS	8,292	6,168	8,985	6,587		
218832	St. s.	JAMES RIVER	2,609	1,610			2,701	1,711
220047	St. s.	JAMES B. DUKE	5,828	3,600	6,242	4,471	5,830	4,291
216223	St. s.	JANE CHRISTENSON	5,775	3,615	6,615	4,966		
220794	St. s.	JANELEW	6,085	4,391	6,579	4,888	6,103	4,586
220831	St. s.	JAPAN ARROW	8,327	5,176	10,084	7,426	7,485	7,698
221272	St. s.	JAVA ARROW	8,327	5,176	10,084	7,246	9,983	7,688
217117	St. s.	JEAN WEEMS	2,359	1,448	2,501	1,599		
215542	St. s.	JEANNETTE SKINNER	5,715	4,384	5,635	6,080		
219406	St. s.	JOHN ADAMS	7,809	4,969	8,973	6,694		
220545	St. s.	JOHN ENGLIS	5,975	3,710	6,527	4,713	6,075	4,457
220211	St. s.	JOHN JAY	8,292	6,614	8,985	6,585		
219397	St. s.	JOHN ROACH	5,980	3,713	6,527	4,657		
220660	St. s.	JOHN STEVENS	5,975	3,710	6,527	4,713	6,075	4,457
220946	St. s.	JOHN WORTHINGTON	8,194	5,934	8,491	6,096	8,367	6,310
221008	St. s.	JOHN D. ARCHBOLD	14,054	8,790	14,785	10,313		
216213	St. s.	JOHN M. CONNELLY	4,939	2,969	5,153	3,399		
220185	St. s.	JOLEE	4,994	3,033	6,160	4,426	5,648	3,935
219713	St. s.	JOMAR	5,104	3,107	6,160	4,389	5,648	4,136
213803	St. s.	JONANCY	3,289	1,980	3,649	2,189		
220787	St. s.	JOSEPH SEEP	6,972	4,393	7,825	5,616	7,399	5,584
220956	St. s.	JOSEPH M. CUDAHY	7,052	5,072	7,954	5,842	7,065	5,619
214677	St. s.	JULIA LUCKENBACH	7,906	5,060	8,543	6,402		
215800	St. s.	K. I. LUCKENBACH	7,882	5,007	8,552	6,236		
221174	St. s.	K. R. KINGSBURY	7,251	4,425	9,033	5,938		
216438	St. s.	KANSAN	6,339	3,911	6,779	4,921		
210902	St. s.	KATHERINE DONOVAN	963	592	1,131	711		

Official No.	Rig	Name of vessel	United States certificate tonnage		Panama Canal certificate tonnage		Suez Canal certificate tonnage	
			Gross	Net	Gross	Net	Gross	Net
STEAM AND MOTOR VESSELS—Continued								
216090	St. s.	KATRINA LUCKENBACH	7,822	4,951	8,508	6,179		
219319	St. s.	KAYSEEKA	5,989	3,709	6,529	4,658		
219275	St. s.	KEARNY	6,096	3,759	6,841	4,686	6,761	4,948
217777	St. s.	KERETTIGUT	6,072	3,740	6,571	4,866		
220636	St. s.	KEKOSKEE	5,124	3,558	5,550	3,867	5,483	4,163
219408	St. s.	KENOWIS	4,963	3,033	6,130	4,380		
207489	St. s.	KENTUCKIAN	6,479	4,039	7,049	4,941		
219724	St. s.	KERHONKSON	4,768	2,920	5,193	3,663	5,137	3,825
136740	St. s.	KETCHIKAN	2,373	1,079	2,420	1,681		
218740	St. s.	KEWANEE	3,550	2,125	3,660	2,268	3,618	2,441
220780	St. s.	KIOWA	2,309	1,440	2,616	1,618	2,430	1,493
218039	St. s.	KISHACOQUILLAS	5,039	3,046	6,105	4,355		
218185	St. s.	KISNOP	5,874	4,536			6,235	4,838
218698	St. s.	KITTEGAUN	5,989	3,707	6,529	4,658		
218207	St. s.	KNOXVILLE	3,283	2,001	3,958	2,595	3,663	2,478
221587	St. s.	KNOXVILLE CITY	5,686	3,450	7,611	5,450		
216667	St. s.	KOSCIUSZKO	4,986	3,085	5,140	3,520	5,059	3,740
216986	St. s.	L. J. DRAKE	6,693	4,786	7,405	5,062		
218865	St. s.	LABETTE	4,989	3,051	6,105	4,355	5,605	3,895
140930	St. s.	LACKAWANNA	1,972	1,179	2,245	1,420		
219048	St. s.	LACKAWANNA BRIDGE	3,545	2,174	3,958	2,581	3,663	2,478
213909	St. s.	LA BEEA	6,665	4,157	7,150	4,765		
218790	St. s.	LAFCOMO	5,562	3,434	6,105	4,355		
216600	St. s.	LAKE BENROW	2,368	1,445	2,076	1,803		
216657	St. s.	LAKE BLANCHESTER	2,346	1,436	2,485	1,609		
216915	St. s.	LAKE BUCKEYE	2,338	1,431	2,505	1,611		
216295	St. s.	LAKE CAPENS	2,026	1,200	2,208	1,403		
218295	St. s.	LAKE ELKWATER	2,730	1,693	2,969	1,976	2,780	2,780
218100	St. s.	LAKE ELKWOOD	2,730	1,693	2,820	1,880	2,780	1,926
218713	St. s.	LAKE ELLENDALE	2,674	1,658	2,829	1,888	2,780	1,926
218448	St. s.	LAKE ELLENORAH	2,681	1,662	2,829	1,888	2,780	1,926
218897	St. s.	LAKE ELLERSLIE	2,674	1,658			2,793	1,861
219019	St. s.	LAKE ELLITHORPE	2,074	1,658	2,822	1,882	2,774	1,920
218959	St. s.	LAKE ELLSWORTH	2,674	1,658	2,822	1,882	2,774	1,920
219291	St. s.	LAKE ELMONT	2,674	1,658	2,932	1,892	2,774	1,843
219461	St. s.	LAKE ELMFORD	2,674	1,658	2,932	1,892	2,774	1,843
219542	St. s.	LAKE ELMWOOD	2,674	1,658	2,932	1,892	2,774	1,843
210366	St. s.	LAKE ENNIS	2,371	1,447	2,497	1,644		
218478	St. s.	LAKE FABLUS	2,606	1,612	2,763	1,739	2,713	1,778
218679	St. s.	LAKE FAGUNDUS	2,606	1,612	2,763	1,739		
218640	St. s.	LAKE FAIRFAX	2,606	1,612	2,800	1,832	2,713	1,778
219067	St. s.	LAKE FAIRPORT	2,606	1,612	2,865	1,654	2,713	1,622
218708	St. s.	LAKE FANBUSH	2,598	1,610	2,681	1,816		
219471	St. s.	LAKE FANDANGO	2,606	1,612	2,865	1,654	2,713	1,622
219480	St. s.	LAKE FANDON	2,606	1,612	2,865	1,654	2,713	1,622
218881	St. s.	LAKE FANSDALE	2,598	1,609	2,856	2,806		
218600	St. s.	LAKE FARBER	2,638	1,634	2,862	1,813		
218330	St. s.	LAKE FESTINA	2,559	1,586			2,665	1,565
218384	St. s.	LAKE FESTUS	2,571	1,588			2,638	1,650
218509	St. s.	LAKE FIBRE	2,571	1,588	2,823	1,740	2,638	1,660
210101	St. s.	LAKE FIGART	2,559	1,586	2,799	1,725	2,600	1,542
210115	St. s.	LAKE FIGHTING	2,559	1,586			2,600	1,542
218900	St. s.	LAKE FISCUS	2,713	1,679			2,771	1,864
219112	St. s.	LAKE FITCH	2,713	1,679	2,939	2,017	2,771	1,864
218805	St. s.	LAKE FLAGON	2,609	1,610			2,701	1,711
219068	St. s.	LAKE FLATONIA	2,609	1,610			2,701	1,711
219556	St. s.	LAKE FLORIS	2,606	1,612	2,857	1,783	2,606	1,612
217680	St. s.	LAKE FLUME	2,592	1,604	2,731	1,758	2,731	1,851
217658	St. s.	LAKE FOLCROFT	2,592	1,604	2,731	1,758	2,731	1,851
217785	St. s.	LAKE FONTANA	2,592	1,604	2,731	1,758	2,731	1,851
217754	St. s.	LAKE FONTANET	2,592	1,604	2,731	1,758	2,731	1,851
217304	St. s.	LAKE FOUCHE	2,616	1,601			2,743	1,806
210571	St. s.	LAKE FRANCES	2,016	1,021	2,146	1,303		
217675	St. s.	LAKE FRAZEE	2,622	1,617	2,766	1,742		
217670	St. s.	LAKE FREEBORN	2,622	1,621	2,766	1,746		
217764	St. s.	LAKE FREELAND	2,622	1,617	2,766	1,741		
217857	St. s.	LAKE FUGARD	2,607	1,603			2,753	1,872
220129	St. s.	LAKE FURNAS	2,677	1,660	2,926	1,993	2,781	1,871
219121	St. s.	LAKE GAITHER	2,689	1,667	2,968	2,019	2,680	2,014
219120	St. s.	LAKE GALEWOOD	2,689	1,667	2,968	2,019	2,680	2,014
219816	St. s.	LAKE GANADO	2,677	1,660			2,781	1,871
218476	St. s.	LAKE GAZETTE	2,664	1,630	2,745	1,680	2,717	1,623
218765	St. s.	LAKE GEORGE	2,486	1,782	2,707	1,763		
219205	St. s.	LAKE GERT	2,637	1,619	2,871	1,771		
219594	St. s.	LAKE GEYSER	2,592	1,613	2,855	1,768		
219601	St. s.	LAKE GIDDINGS	2,592	1,613	2,855	1,768		

Vessels Measured Under Canal Rules

Official No.	Rtg	Name of vessel	United States certificate tonnage		Panama Canal certificate tonnage		Suez Canal certificate tonnage	
			Gross	Net	Gross	Net	Gross	Net
STEAM AND MOTOR VESSELS—Continued								
218115	St. s.	LAKE GILTA	2,664	1,654	2,762	1,742	2,712	1,779
218056	St. s.	LAKE GILTEDGE	2,664	1,654	2,879	1,816	2,712	1,779
218438	St. s.	LAKE GLASCO	2,606	1,612	2,626	1,662	2,866	1,832
217789	St. s.	LAKE GRAINGER	2,615	1,602	2,722	1,749	2,722	1,838
217855	St. s.	LAKE GRAMPUS	2,615	1,602	2,722	1,749	2,722	1,838
217307	St. s.	LAKE GRATTAN	2,611	1,617	2,751	1,778	2,751	1,870
217367	St. s.	LAKE GRAVELLA	2,611	1,617	2,751	1,778	2,751	1,870
217528	St. s.	LAKE GRETNA	2,592	1,604	2,731	1,768	2,731	1,851
218914	St. s.	LAKE INGLENOK	2,606	1,612	2,865	1,654	2,713	1,622
216389	St. s.	LAKE LARGA	2,371	1,447	2,505	1,422		
216184	St. s.	LAKE MAUREPAS	2,242	1,362	2,383	1,517		
221008	St. s.	LAKE MIRAFLORES	2,702	1,672	2,927	1,898		
215816	St. s.	LAKE ONTARIO	2,003	1,211	2,246	1,404	1,992	1,426
216716	St. s.	LAKE ORMOC	2,368	1,445	2,529	1,668		
210226	St. s.	LAKE PEWAUKEE	2,167	1,284			2,137	1,506
217657	St. s.	LAKE SAPOR	2,592	1,604	2,752	1,751	2,731	1,851
218922	St. s.	LAKE SAVUS	2,689	1,667	2,968	2,019	2,901	1,880
216278	St. s.	LAKE SHAWANO	2,177	1,287			2,145	1,516
215773	St. s.	LAKEVIEW	2,003	1,211			1,992	1,426
216696	St. s.	LAKE YAHARA	2,338	1,431	2,500	1,582		
210869	St. s.	LAKINA	2,059	1,233	2,350	1,488	2,142	1,421
216451	St. s.	LANCASTER	5,871	3,530	7,935	5,841		
219250	St. s.	LANDSDOWNE	5,479	3,378	8,527	4,657		
217837	St. s.	LARA	2,967	1,760	3,146	1,801		
207935	St. s.	LATOUCHE	2,332	1,481	2,506	1,744		
217647	St. s.	LAUREL	4,296	2,639	6,756	4,874	4,363	3,179
219510	St. s.	LAUREL	5,867	3,635	6,756	4,874	6,375	4,637
220649	St. s.	LAYADA	6,052	3,762	6,586	4,778	6,103	4,533
221358	St. s.	LEREC	6,900	4,250			7,302	5,319
223475	St. s.	LEHORE	8,289	4,546	14,325	4,635		
218450	St. s.	LEHIGH	4,963	3,046	6,142	4,276		
215535	St. s.	LEMUEL BURROWS	7,610	4,787	9,116	5,635		
220589	St. s.	LENA LUCKENBACH	6,749	4,211	7,217	5,295	6,801	4,972
221659	St. s.	LEVANT ARROW	8,046	4,960	9,744	7,039		
217883	St. s.	LEWIS LUCKENBACH	10,662	6,784	11,487	8,762	10,882	9,117
211738	St. s.	LEWIS K. THURLOW	3,306	2,097	3,441	2,944		
216541	St. s.	LIBERATOR	7,707	5,892	8,199	6,216		
217061	St. s.	LIBERTY	6,211	3,835	7,280	5,170	6,753	4,902
219752	St. s.	LIBERTY BELL	5,107	3,129	6,130	4,380	5,652	4,139
218597	St. s.	LIBERTY GLO	4,979	3,060	6,105	4,355		
218683	St. s.	LIBERTY LAND	5,052	3,093	6,155	4,411		
221073	St. s.	LIEBRE	7,057	4,327	7,567	5,089	7,743	5,667
219716	St. s.	LILLIAN	3,482	2,112	3,795	2,684	3,553	2,604
217859	St. s.	LILLIAN LUCKENBACH	8,536	5,369	9,294	6,865		
221413	Gr. s.	LIO	7,120	4,351	7,486	5,112	7,713	5,487
221031	St. s.	LIVINGSTON ROE	8,194	5,934	8,491	6,065		
218792	St. s.	LOCKPORT	6,214	3,751	6,616	4,569		
218077	St. s.	LORAIN	6,213	3,836	7,287	5,226	6,754	4,902
220203	St. s.	LORETTA	5,493	3,382	6,528	4,706	5,002	4,457
220519	St. s.	LORRAINE CROSS	5,127	3,124	6,160	4,433	5,682	4,068
214444	Ol. s.	LOS ALAMOS	3,262	2,002	3,424	2,100		
213962	St. s.	LOS ANGELES	6,752	4,205	7,193	4,903		
217997	St. s.	LOUISVILLE BRIDGE	3,283	2,000	3,958	2,595	3,663	2,478
221590	St. s.	LUBRICO	6,956	4,290	7,227	4,827		
216147	St. s.	LURELLA	4,152	2,540	4,344	2,967	4,300	3,134
218486	St. s.	LUXPALLE	4,990	3,051	6,105	4,355		
219216	St. s.	LYCOMING	5,989	3,709	6,529	4,658		
220999	St. s.	M. F. ELLIOT	7,053	4,353	7,481	4,946	7,639	5,515
220478	St. s.	M. F. STERLING	2,360	1,379	2,416	1,486		
219301	St. s.	MCCREARY COUNTY	2,606	1,612	2,865	1,654	2,713	1,622
219117	St. s.	MAGMERIC	5,172	3,169	6,130	4,380		
217770	St. s.	MCKEESPORT	6,198	3,828	7,284	5,207	6,751	4,599
215581	St. s.	MAINE	5,988	3,737	6,936	4,998		
217046	St. s.	MAJOR WHEELER	3,431	2,038	3,641	2,214		
218485	St. s.	MAIDEN CREEK	5,753	3,562	6,105	4,355		
215581	St. s.	MAINE	5,988	3,737	6,936	4,998		
217844	St. s.	MAKA WELI	2,552	1,534	2,940	1,959		
217748	St. s.	MAKENA	2,729	1,653	2,765	1,799		
218005	St. s.	MAHUKONA	2,512	1,531	2,751	1,699	2,723	1,978
215832	St. s.	MAKIKI	6,096	3,313	6,926	5,023		
219760	St. s.	MALA	3,545	2,174	3,984	2,612	3,663	2,478
212517	St. s.	MALABAR	8,374	6,364	8,633	6,314		
219305	St. s.	MALACCA	7,051	4,261	7,810	5,076	7,643	5,340
217928	St. s.	MALAMA	3,275	1,996	3,984	2,612	3,663	2,478
217115	St. s.	MALIKO	6,847	4,280	7,072	4,944	6,923	5,036
226454	St. s.	MALOLO	17,231	8,305	20,265	12,167		
219702	St. s.	MALSAN	2,689	1,667	2,968	2,019	2,801	1,880
219782	St. s.	MALTRAN	3,513	2,144	4,171	2,827		

Vessels Measured Under Canal Rules

Official No.	Rig	Name of vessel	United States certificate tonnage		Panama Canal certificate tonnage		Suez Canal certificate tonnage	
			Gross	Net	Gross	Net	Gross	Net
STEAM AND MOTOR VESSELS—Continued								
216413	St. s.	MANGORE	4, 066	2, 416	4, 504	2, 812		
219354	St. s.	MANHAM	6, 030	4, 456	6, 575	4, 898	6, 097	4, 562
218313	St. s.	MANNAHOCKING	2, 944	1, 737	3, 071	1, 860		
219519	St. s.	MANA	3, 283	1, 996	3, 959	2, 581	3, 663	2, 478
220939	St. s.	MANATAWNY	5, 030	3, 105	6, 160	4, 433	5, 682	4, 068
200690	St. s.	MANCHURIA	15, 544	9, 324	17, 044	11, 488		
217791	St. s.	MANHATTAN ISLAND	4, 834	3, 045	5, 696	4, 125	5, 279	3, 885
221279	St. s.	MANUKAI	9, 547	5, 895	10, 316	7, 561		
221215	St. s.	MANULANI	9, 566	5, 903	10, 317	7, 557		
219459	St. s.	MAQUAN	6, 031	4, 453	6, 576	4, 894	6, 099	4, 562
213988	St. s.	MARGARET	3, 352	2, 125	3, 718	2, 680		
221479	St. s.	MARGARET DOLLAR	7, 030	4, 351	7, 579	5, 527	7, 064	5, 217
219244	St. s.	MARGUS	3, 545	2, 174	3, 958	2, 581	3, 663	2, 478
213385	St. s.	MARIANA	3, 109	1, 920	3, 220	2, 222		
217490	St. s.	MARNE	6, 191	3, 821	7, 275	5, 220		
222197	St. s.	MARORE	8, 215	4, 172	15, 551	4, 297	15, 363	11, 061
218943	St. s.	MARSODAK	3, 545	2, 174	3, 984	2, 628	3, 663	2, 478
220254	St. s.	MARY D.	4, 861	3, 042	5, 516	3, 043		
161227	Ol. s.	MARYLAND	2, 498	2, 068	2, 535	2, 118		
220900	St. s.	MARY LUCKENBACH	5, 607	3, 382	6, 500	4, 511		
216822	St. s.	MARY WEEMS	3, 133	1, 903	3, 992	2, 812		
216864	St. s.	MAUNA ALO	6, 805	4, 312	7, 308	5, 398		
221226	St. s.	MAUNALEI	7, 159	4, 381	8, 141	5, 398	7, 626	5, 534
221132	St. s.	MAUNAWILI	7, 409	4, 580	8, 095	5, 655	7, 656	5, 551
217924	St. s.	MASCA	3, 286	2, 002	3, 958	2, 585	3, 663	2, 478
219245	St. s.	MASSILON BRIDGE	3, 545	2, 174	3, 958	2, 581	3, 663	2, 478
216709	St. s.	MASUDA	4, 844	3, 605	5, 373	3, 862		
213157	St. s.	MATINICOCK	6, 769	4, 159	8, 181	5, 897	8, 070	6, 529
211715	St. s.	MATSONIA	9, 402	5, 901	10, 243	6, 873		
214961	St. s.	MAUI	9, 801	6, 004	11, 076	8, 012		
220183	St. s.	MAUNA LOA	1, 050	877	1, 170	702		
210948	St. s.	MARY E. MOORE	1, 783	1, 256	1, 855	1, 262		
204848	St. s.	MAROSE	5, 057	3, 096	5, 704	3, 156		
221728	St. s.	MELVILLE DOLLAR	7, 032	4, 319	7, 581	5, 519	7, 065	5, 199
221043	St. s.	MEMNON	3, 415	1, 983			3, 575	2, 383
221511	St. s.	MEMPHIS CITY	5, 686	3, 450	7, 611	5, 450		
218754	St. s.	MERCER VICTORY	5, 500	3, 381	6, 529	4, 658		
218981	St. s.	MERKOS H. WHITTIER	6, 972	4, 293	7, 426	5, 156	7, 295	5, 316
220386	St. s.	METON	7, 311	4, 526			7, 401	5, 364
220524	St. s.	MEXANIA	6, 947	4, 282	7, 485	5, 216	7, 401	5, 416
203971	St. s.	MEXICAN	8, 512	5, 404	9, 258	6, 874		
92830	St. s.	MIAMI	1, 741	1, 311	1, 970	824		
217269	St. s.	MICHAEL TRACY	4, 727	2, 780	4, 876	3, 250		
210644	St. s.	MIDDLESEX	4, 727	2, 780	4, 876	3, 250		
219954	St. s.	MILLER COUNTY	7, 050	4, 339	7, 825	4, 870	7, 634	5, 480
207579	St. s.	MILLINOCKET	3, 274	2, 078	3, 378	2, 394		
216514	St. s.	MINEOLA	2, 488	1, 456	2, 835	1, 805		
218741	St. s.	MINNEQUA	5, 165	3, 168	6, 108	4, 355		
210534	St. s.	MINNESOTA	6, 506	4, 007	7, 150	5, 024		
219264	St. s.	MINNEWAWA	3, 283	2, 000	3, 958	2, 581	3, 663	2, 478
216821	St. s.	MISSOULA	4, 553	2, 721	4, 889	4, 290		
222236	Ol. s.	MISSOURIAN	7, 899	4, 927	8, 567	6, 020		
219420	St. s.	MITCHELL	5, 510	3, 387	6, 529	4, 658		
220436	St. s.	MOBILE CITY	6, 157	3, 801	7, 330	5, 241		
219770	St. s.	MOBINKIS	6, 049	3, 758			6, 069	4, 525
221302	St. s.	MOJAVE	6, 900	4, 255	7, 434	5, 066		
217621	St. s.	MONANA	3, 545	2, 179	3, 958	2, 595	3, 663	2, 478
218508	St. s.	MONASSES	5, 983	3, 695			6, 002	4, 524
200493	St. s.	MONGOLIA	15, 442	9, 308	17, 041	11, 426		
217318	St. s.	MONMOUTH	4, 756	2, 963	5, 220	3, 738	5, 153	3, 841
219388	St. s.	MONROE	5, 628	3, 477	6, 565	4, 765	6, 109	4, 500
219080	St. s.	MONTANA	7, 771	4, 829	8, 696	6, 316		
214901	St. s.	MONTANAN	6, 271	3, 833	6, 756	4, 775		
218808	St. s.	MONTAUK	7, 771	4, 829	8, 696	6, 316		
219952	St. s.	MONTFAUCON	2, 301	1, 440	2, 646	1, 618	2, 430	1, 493
218208	St. s.	MONTGOMERY	3, 281	2, 001	3, 958	2, 595	3, 663	2, 478
220795	St. s.	MONTGOMERY CITY	5, 683	3, 450	7, 611	5, 450	7, 124	5, 220
208367	St. s.	MONTORO	3, 169	1, 920	3, 223	2, 205	7, 124	5, 220
216777	St. s.	MORRISTOWN	4, 746	2, 983	5, 206	3, 743		
220594	St. s.	MOSELLA	6, 034	4, 425	6, 580	4, 894	6, 103	4, 582
218916	St. s.	MOSECO	3, 653	2, 256	3, 958	2, 595	3, 663	2, 478
220422	St. s.	MOUNT CLAY	8, 170	4, 706	9, 293	5, 745	9, 152	6, 153
218391	St. s.	MOUNT EVANS	6, 267	3, 903	6, 582	4, 776		
217594	St. s.	Mt. VERNON BRIDGE	3, 545	2, 179	3, 958	2, 595	3, 663	2, 478
213571	St. s.	Mukilteo	1, 230	690	1, 211	755		
218260	St. s.	MULPWA	6, 139	4, 604	6, 542	4, 859		
215853	St. s.	MUNAIRS	4, 620	2, 866	5, 577	4, 225		
218954	St. s.	MUNAMI	2, 594	1, 610			2, 698	1, 583
221839	St. s.	MUNARGO	6, 484	3, 970	7, 841	5, 567		

Official No.	Rig	Name of vessel	United States certificate tonnage		Panama Canal certificate tonnage		Suez Canal certificate tonnage	
			Gross	Net	Gross	Net	Gross	Net
STEAM AND MOTOR VESSELS—Continued								
218006	Ol. s.	MUNCOVE	2,437	1,480	2,725	1,699	2,723	1,978
214916	St. s.	MUNDELTA	4,746	2,955	5,668	4,297		
215748	St. s.	MUNINDIES	4,576	2,845	5,525	4,097		
218439	St. s.	MUNLEON	2,606	1,612	2,764	1,740	2,713	1,778
219355	St. s.	MUNLISTO	2,606	1,612	2,865	1,832	2,713	1,622
219031	St. s.	MUNLOYAL	2,674	1,658	2,932	1,892	2,774	1,845
217604	Ol. s.	MUNMOTOR	2,450	1,485	2,723	1,699	2,723	1,978
215100	St. s.	MUNORLEANS	4,418	2,607	5,226	3,617		
214012	St. s.	MUNPLACE	2,949	1,856	3,791	2,734		
214467	St. s.	MUNRIO	3,378	2,106	4,165	3,066		
214067	St. s.	MUNSOMO	2,948	1,855	3,750	2,728		
212924	St. s.	MUNWOOD	3,382	2,121	3,794	2,486		
220740	St. s.	MURSA	6,085	4,386			6,103	4,581
212984	St. s.	MUSKOGEE	7,034	4,435	7,574	5,193	7,473	5,501
219423	St. s.	MYRTLE	5,806	3,633	6,755	4,894	6,374	4,635
217725	St. s.	MYSTIC	5,695	3,414	6,623	4,625		
220989	St. s.	NAAMHOK	5,976	3,700	6,529	4,712		
219257	St. s.	NABESNA	2,451	1,513	2,823	1,740	2,635	1,546
220945	St. s.	NACATA	5,976	3,700	6,529	4,712	5,771	4,444
217066	St. s.	NAIWA	0,240	4,704	2,627	4,843	6,307	4,737
220992	St. s.	NALFAKET	6,062	3,772	6,576	4,803	6,108	4,544
216977	St. s.	NANTASKET	5,268	3,268	6,203	4,440		
220990	St. s.	NARBO	6,085	4,390	6,579	4,847	6,103	4,587
220954	St. s.	NARCISSUS	6,085	4,390	6,576	4,840	6,103	4,587
217927	St. s.	NATIONAL BRIDGE	3,545	2,179	3,959	2,649	3,663	2,478
220819	St. s.	NATIRAR	4,059	2,871	5,426	3,892		
219817	St. s.	NAUGUS	6,037	4,446	6,583	4,873	6,107	4,575
215616	St. s.	NEBRASKAN	6,640	4,119	9,032	6,055		
215957	St. s.	NEBRASKAN	5,353	3,363	5,887	3,865		
219069	St. s.	NECHES	2,609	1,610			2,701	1,711
217019	St. s.	NEPONSET	7,435	4,565	7,893	5,621		
217601	St. s.	NESCO	3,283	2,000	3,958	2,595	3,663	2,478
218281	St. s.	NESHAMINY	6,126	3,800	6,529	4,658		
219859	St. s.	NESHOBEE	3,283	1,996	3,958	2,601	3,663	2,478
215545	St. s.	NEVDAN	4,711	2,813	6,368	4,161		
218615	St. s.	NEW BRITAIN	4,820	3,047	5,684	4,082	5,280	3,866
217324	St. s.	NEWBRURGH	5,501	3,390	6,565	4,684	6,109	4,500
219583	St. s.	NEW ENGLAND	3,545	2,174	3,958	2,581	3,663	4,478
130179	St. s.	NEWPORT	2,643	1,653	3,173	2,163		
209388	St. s.	NEWTON	5,001	3,093	5,623	3,578		
217618	St. s.	NEW WINDSOR	5,590	3,451	6,565	4,761	6,109	4,500
213937	St. s.	NEW YORK	6,493	4,037	6,807	5,063		
219387	St. s.	NILE	0,868	5,260	7,495	5,635	7,024	5,531
219321	St. s.	NIPMUC	5,969	4,477			6,132	4,741
218830	St. s.	NISHMAHA	0,076	3,729	6,611	4,794	6,194	4,647
218960	St. s.	NOBLES	4,999	3,057	6,105	4,355		
219053	St. s.	NOCKUM	0,024	4,291	6,512	4,845	6,035	4,474
219765	St. s.	NODDLE ISLAND	3,257	1,978	3,958	2,581	3,663	2,478
218925	St. s.	NOKATAY	0,036	4,515	6,580	4,927	6,103	4,644
218794	St. s.	NONANTUM	3,545	2,174	3,958	2,581	3,663	2,478
220687	St. s.	NORA	9,620	7,170	9,918	7,363	9,913	7,696
210861	St. s.	NORFOLK	3,521	1,986	3,718	2,247		
211076	St. s.	NORTH AMERICAN	2,317	1,262	2,444	1,571		
217401	St. s.	NORTH POLE	4,130	2,501	4,343	2,973	4,299	3,134
219246	St. s.	NORTHWESTERN BRIDGE	3,283	2,000	3,958	2,581	3,663	2,478
219544	St. s.	NORUMBEGA	5,582	4,091			6,132	4,739
213624	St. s.	OAKY I. ALEXANDER	5,284	3,325	5,871	3,627		
219680	St. s.	OAKMAN	6,061	3,759	6,570	4,853	6,151	4,503
219842	St. s.	OAKPARK	6,060	3,758	6,571	4,798	6,115	4,503
220105	St. s.	OAKRIDGE	0,057	3,785			6,115	4,503
219463	St. s.	OAKSPRING	0,059	3,743	6,570	4,796	6,111	4,499
220758	St. s.	OAKWOOD	6,071	3,781	6,586	4,855		
220025	St. s.	OCCIDENTAL	6,533	4,053	6,979	4,948		
220880	St. s.	ODUNA	3,474	2,071			3,575	2,333
218408	St. s.	OGONTZ	5,562	3,434	6,105	4,355		
212314	St. s.	OHIOAN	0,483	4,005	7,103	4,955		
218904	St. s.	OLEAN	7,118	5,317	7,373	5,486		
218668	St. s.	OLEN	4,972	3,097	5,692	4,244	5,294	4,038
213095	St. s.	OLYMPIC	5,335	3,352	5,428	3,939		
217988	St. s.	ONEIDA	2,664	1,654	2,656	1,632	2,712	1,779
220782	St. s.	ONONDAGA	2,309	1,440	2,656	1,632		
219009	St. s.	OPHIS	4,753	3,533	5,665	4,061	5,123	3,957
219024	St. s.	ORAN	5,866	3,634	6,755	4,887	6,375	4,636
218874	St. s.	ORANI	6,040	4,506	6,577	4,948	6,099	4,602
215544	St. s.	OREION	6,872	4,321	8,480	6,084	7,811	5,643
215742	Ol. s.	Oregon	1,849	1,357	1,888	1,392		
214725	St. s.	OREGONIAN	6,252	3,818	6,754	4,790		

Vessels Measured Under Canal Rules

901

Official No.	Rig	Name of vessel	United States certificate tonnage		Panama Canal certificate tonnage		Suez Canal certificate tonnage	
			Gross	Net	Gross	Net	Gross	Net
STEAM AND MOTOR VESSELS—Continued								
219167	St. s.	ORIENT	4, 094	3, 058	5, 455	3, 870		
218388	St. s.	ORINOCO	4, 094	3, 059	5, 455	3, 902		
219122	St. s.	ORIOLE	5, 866	3, 634	6, 755	4, 873	6, 755	4, 873
210204	St. s.	ORIZABA	7, 581	4, 248	9, 167	6, 009		
217931	St. s.	ORLEANS	6, 216	3, 841	7, 330	5, 233	6, 751	4, 899
215702	Ol. s.	ORMIDALE	2, 063	1, 434	2, 373	1, 612	2, 135	1, 862
219700	St. s.	ORTEGA	2, 689	1, 667	2, 968	2, 019	2, 801	1, 886
218085	St. s.	OSAUQSICK	6, 034	4, 483	6, 572	4, 940	6, 558	5, 093
217515	St. s.	OSAWATOMIE	5, 720	3, 559	6, 730	4, 895	6, 315	4, 736
219703	St. s.	OSCEOLA	2, 689	1, 667	2, 968	2, 019	2, 801	1, 880
217626	St. s.	OSCODA	5, 780	3, 540	6, 727	4, 877	6, 311	4, 726
219683	St. s.	OSSA	4, 846	3, 003	5, 659	4, 056	5, 252	3, 980
216155	St. s.	OSSINEKE	5, 577	4, 149	6, 259	4, 468		
218369	St. s.	OSSININO	4, 801	2, 968	5, 685	4, 122	5, 284	4, 030
219814	St. s.	OTHO	4, 830	2, 976	5, 659	4, 034	5, 262	3, 986
216813	St. s.	OTSEGO	4, 638	2, 595	4, 873	2, 951	4, 921	3, 277
215157	St. s.	OVERBROOK	5, 724	3, 507	6, 243	4, 054		
155153	St. s.	OWEGO	3, 069	1, 877	3, 215	2, 033		
217839	St. s.	OZETTE	6, 078	4, 490	6, 586	4, 992		
220448	St. s.	PACNET	5, 527	3, 965	6, 575	4, 851	6, 129	4, 653
213769	St. s.	PACIFIC	6, 034	4, 380	6, 517	4, 723		
219898	St. s.	PACIFIC FIR	5, 645	3, 500	6, 622	4, 882	5, 978	4, 555
220199	St. s.	PACIFIC PINE	5, 652	3, 522	6, 583	4, 929		
220634	St. s.	PACIFIC SPRUCE	5, 645	3, 517	6, 624	4, 877		
219936	St. s.	PADNSAY	4, 838	2, 977	5, 659	4, 038	5, 261	3, 985
220710	St. s.	PAGASSET	5, 527	3, 965	6, 575	4, 851	6, 129	4, 653
219202	St. s.	PALISADES	4, 844	2, 987	5, 191	3, 454	5, 135	3, 823
211629	St. s.	PANAMAN	6, 499	4, 032	7, 098	5, 029		
221930	St. s.	PAN AMERICA	13, 712	8, 054	15, 557	8, 054	14, 929	10, 489
214668	St. s.	PANUCCO	3, 570	2, 151	4, 226	2, 848		
220583	St. s.	PAPOOSE	6, 177	3, 904	6, 430	4, 427		
216303	St. s.	PASADENA	6, 002	4, 494	6, 329	4, 519		
217928	St. s.	PASSAIC BRIDGE	3, 283	2, 000	3, 958	2, 595	3, 663	2, 478
219903	St. s.	PATRICK HENRY	7, 586	4, 868	8, 987	6, 612	8, 499	6, 301
215528	St. s.	PAUL LUCKENBACH	6, 606	4, 125	9, 027	6, 539		
221455	St. s.	PAUL SHOUP	6, 816	4, 245	7, 333	5, 182		
214449	St. s.	PAULSBORO	6, 698	4, 171	7, 041	4, 838		
219551	St. s.	PAWLET	6, 067	3, 729			6, 194	4, 527
203925	St. s.	PAWNEE	1, 907	1, 382	466	178		
218457	St. s.	PAWTUCKET	3, 283	1, 996	3, 959	2, 582	3, 663	2, 478
214490	St. s.	PEARL SHELL	5, 614	3, 420	6, 177	4, 403		
219237	St. s.	PEEKSKILL	5, 590	3, 450	6, 565	4, 765	6, 109	4, 500
215286	St. s.	PENNSYLVANIA	6, 492	4, 035	6, 808	5, 066		
222747	St. s.	PENNSYLVANIA SUN	8, 862	5, 535	9, 325	6, 383		
211297	St. s.	PENNSYLVANIAN	6, 499	4, 032	7, 107	4, 989		
219647	St. s.	PERRY L. SMITHERS	4, 680	2, 932	4, 960	3, 578	4, 732	3, 492
220276	St. s.	PETER KERR	6, 000	4, 157	7, 704	5, 707		
210818	St. s.	PETER H. CROWELL	3, 101	2, 423	3, 351	2, 318		
220607	St. s.	PHILIP PUBLICKER	2, 397	1, 439			2, 509	1, 540
216824	St. s.	PHOENIX	5, 731	3, 511	6, 336	4, 399		
217241	St. s.	PHOENIX BRIDGE	3, 283	2, 000	3, 958	2, 595	3, 663	2, 478
212913	St. s.	PIONEER	5, 075	3, 028	5, 316	3, 679		
218409	St. s.	PIPESTONE COUNTY	5, 102	3, 126	6, 105	4, 355		
219584	St. s.	PILOW CITY	3, 249	1, 988	3, 983	2, 631	3, 663	2, 478
213670	St. s.	PLYMOUTH	5, 266	3, 354	5, 629	3, 605		
216119	St. s.	POINT ARENA	2, 117	1, 285	2, 373	4, 005		
218059	St. s.	POINT BONITA	3, 283	3, 000	3, 984	2, 618	3, 663	2, 478
218945	St. s.	POINT FERMIN	3, 283	2, 000	3, 984	2, 617	3, 663	2, 478
216656	St. s.	POINT JUDITH	2, 670	1, 664	2, 902	1, 962		
216535	St. s.	POINT LOBOS	2, 186	1, 325	2, 899	1, 946		
216021	St. s.	POINT LOMA	2, 119	1, 289	2, 230	1, 435		
218944	St. s.	POINT MONTARA	3, 283	2, 000	3, 958	2, 581	3, 663	2, 478
219588	St. s.	POINT REYES	3, 286	2, 030	3, 984	2, 617	3, 663	2, 478
219758	St. s.	POINT SUR	3, 286	2, 030	3, 984	2, 612		
212916	St. s.	POLARINE	4, 046	2, 389	4, 246	3, 041		
217303	St. s.	POLAR BEAR	4, 297	2, 623	4, 398	2, 993	4, 354	3, 176
216530	St. s.	POLAR SEA	4, 111	2, 500	4, 336	2, 961	4, 292	3, 127
217407	St. s.	POLAR STAR	4, 297	2, 623	4, 398	3, 013	4, 354	3, 179
218068	St. s.	POLYBIUS	7, 041	5, 359	7, 456	5, 720	7, 485	6, 112
220334	St. s.	PONOMA	7, 583	4, 819	8, 324	6, 036	7, 656	5, 572
218459	St. s.	PONTIA	3, 283	1, 996	3, 958	2, 581	3, 663	2, 478
214716	St. s.	Port Angeles	1, 358	760	1, 303	771		
219119	St. s.	PORTSMOUTH	5, 881	4, 544			6, 132	4, 731
217910	St. s.	POUGHKEEPSIE	5, 588	3, 466	6, 565	4, 781	6, 109	4, 500
221203	St. s.	PRESIDENT ADAMS	10, 568	6, 200	12, 067	8, 457	11, 191	8, 156
215457	St. s.	PRESIDENT FILLMORE	9, 699	5, 641	11, 772	7, 678		
221426	St. s.	PRESIDENT GARFIELD	10, 568	6, 200	12, 067	8, 509		
221633	St. s.	PRESIDENT GRANT	14, 119	8, 406	15, 234	10, 480		

Vessels Measured Under Canal Rules

Official No.	Rig	Name of vessel	United States certificate tonnage		Panama Canal certificate tonnage		Suez Canal certificate tonnage	
			Gross	Net	Gross	Net	Gross	Net
STEAM AND MOTOR VESSELS—Continued								
221844	St. s.	PRESIDENT HARDING	13,869	8,171	15,299	10,631		
220952	St. s.	PRESIDENT HARRISON	10,633	6,195	12,031	8,495		
220858	St. s.	PRESIDENT HAYES	10,633	6,195	12,023	8,443		
221042	St. s.	PRESIDENT JEFFERSON	14,174	8,443	15,295	10,522	14,619	10,297
221045	St. s.	PRESIDENT LINCOLN	14,187	8,359	15,236	14,187		
221727	St. s.	PRESIDENT MADISON	14,187	8,341	15,299	10,532		
220325	St. s.	PRESIDENT MONROE	10,633	6,195	12,023	8,495		
220987	St. s.	PRESIDENT PIERCE	14,123	8,393	15,233	10,471	14,605	10,067
221054	St. s.	PRESIDENT POLK	7,273	5,536	12,660	9,254		
221901	St. s.	PRESIDENT ROOSEVELT	13,869	8,138	13,869	8,138		
220709	St. s.	PRESIDENT VAN BUREN	10,633	6,195	12,023	8,495		
221374	St. s.	PRESIDENT WILSON	14,127	8,319	16,280	10,533		
217591	St. s.	PRUSA	5,113	3,102	6,105	4,355		
217015	St. s.	PUGET SOUND	4,838	3,630	5,361	3,858		
218795	St. s.	PUTNAM	3,545	2,174	3,958	2,581	3,663	2,478
219524	St. s.	QUAKER CITY	5,590	3,453	6,130	4,380		
220250	St. s.	QUILLWARK	6,034	4,445	6,582	4,882	6,105	4,573
222706	St. s.	QUINCY	3,789	2,368	4,401	3,239		
217144	St. s.	QUISTCONCK	5,144	3,072	6,129	4,269	5,652	4,139
218370	St. s.	QUITTACAS	4,767	2,950	5,681	4,116	5,284	4,030
221897	St. s.	R. D. LEONARD	1,778	1,082	1,936	1,270		
221169	St. s.	R. J. HANNA	7,095	4,388	7,639	5,206		
214951	St. s.	R. W. STEWART	7,530	4,596	9,363	6,874		
216293	St. s.	RADNOR	7,669	5,598	7,982	5,956		
215815	St. s.	RAJAH	2,264	1,350	2,389	1,650		
221062	St. s.	REDBIRD	3,285	1,965	3,965	2,573		
221063	St. s.	REDMAN	3,285	1,965	3,967	2,530		
214849	St. s.	Redwood	1,793	1,045	1,868	1,720		
203988	St. s.	RELIEF		563	911	327		
218189	St. s.	REMUS	4,744	2,931	5,688	4,236		
219636	St. s.	REPUBLIC	5,056	3,700	5,590	3,633	5,444	4,123
211620	St. s.	RICHFIELD	2,366	1,436	2,636	1,517		
211443	St. s.	RICHMOND	6,444	3,992	6,706	4,640	6,665	4,788
219585	St. s.	RIVERSIDE BRIDGE	3,545	2,174	3,958	2,581	3,633	2,471
219512	St. s.	ROANOKE	6,541	4,053	6,976	5,100		
216355	St. s.	ROBERT JOHNSON	2,010	1,227	2,291	1,531		
221663	St. s.	ROBERT E. HOPKINS	6,624	4,117	7,333	5,182		
219776	St. s.	ROBERT LUCKENBACH	6,461	3,998	8,695	6,375	8,183	6,145
219473	St. s.	ROBIN ADAIR	6,895	4,267	7,470	5,529	7,019	5,346
219569	St. s.	ROBIN GOODFELLOW	6,895	4,260	7,473	5,536	7,021	5,357
219511	St. s.	ROBIN GRAY	6,896	4,267	7,472	5,542	7,021	5,326
219436	St. s.	ROBIN HOOD	6,887	4,263	7,473	5,533	7,022	5,335
220133	St. s.	ROCHESTER	6,836	4,221	7,393	5,108	7,257	5,225
218866	St. s.	ROCKAWAY PARK	4,753	2,925	5,191	3,454	5,135	3,857
218003	St. s.	ROMULUS	5,104	3,748	5,102	3,542	5,441	4,123
202129	St. s.	Roosevelt	618	350	662	285		
214581	St. s.	ROYAL ARROW	7,794	4,800	9,699	6,895		
219644	St. s.	RUSHVILLE	2,559	1,586			2,635	1,565
220966	St. s.	RUTH ALEXANDER	8,175	4,988	9,287	6,302	8,708	6,242
220115	St. s.	S. A. PERKINS	4,839	2,978	5,659	4,174	5,262	5,262
218630	St. s.	S. B. HUNT	6,340	4,268	7,652	5,522		
216019	St. s.	S. M. SPAULDING	7,175	4,361	7,331	5,111		
220941	St. s.	S. C. T. DODD	7,054	4,374	7,481	4,975	7,642	5,537
216033	St. s.	SABINE SUN	6,728	4,063	7,621	5,277		
218186	St. s.	SABOTAWAN	4,834	3,045	5,708	4,138	5,279	3,885
217439	St. s.	SACANDAGA	4,967	2,944	6,129	4,269		
217328	St. s.	SACCARAPA	4,965	2,952	6,129	4,269		
217365	St. s.	SAC CITY	5,735	3,445	6,129	4,269		
217693	St. s.	SACO	5,106	3,067	6,105	4,355		
216939	St. s.	SACRAMENTO	4,866	3,595	5,363	3,809		
216584	St. s.	SAGADAHOC	6,223	3,849	7,340	5,342	6,921	5,186
217019	St. s.	SAGAPORACK	5,113	3,101	6,105	4,355		
216845	St. s.	SAG HARBOR	2,431	1,417	2,504	1,701		
217501	St. s.	SAGUACHE	5,021	3,040	6,105	4,294		
217692	St. s.	SAHALE	5,593	3,422	6,105	4,355		
219567	St. s.	ST. ANTHONY	4,839	2,994	5,659	4,049	5,262	3,983
218242	St. s.	ST. AUGUSTINE	3,283	2,000	3,958	2,595	3,663	2,478
218235	St. s.	ST. JOHNS COUNTY	3,256	1,983	3,958	2,595	3,663	2,478
219991	St. s.	SALAAM	5,990	3,709	6,529	4,712		
220256	St. s.	SALINA	7,311	4,555	7,484	5,242	7,401	5,364
216542	St. s.	Salmon King	1,377	1,100	1,105	768		
218349	St. s.	SALVATION LASS	4,985	3,057	6,105	4,355		
216718	St. s.	SAMOA	1,997	1,172	2,344	1,514		
220955	St. s.	SAMUEL L. FULLER	7,052	5,072	7,825	5,512	7,065	5,654
221721	St. s.	SAMUEL Q. BROWN	6,624	4,117	7,333	5,183		
219414	St. s.	SANDWICH	2,606	1,612	2,865	1,654	2,713	1,619

Vessels Measured Under Canal Rules

903

Official No.	Rig	Name of vessel	United States certificate tonnage		Panama Canal certificate tonnage		Suez Canal certificate tonnage	
			Gross	Net	Gross	Net	Gross	Net
STEAM AND MOTOR VESSELS—Continued								
210593	St. s.	SAN ANTONIO.....	2,689	1,667	2,968	2,019	2,801	1,880
212780	St. s.	SAN FRANCISCO.....	5,102	3,164	6,220	4,432		
217885	St. s.	SANGAMON.....	5,083	3,113	6,105	4,355		
116863	St. s.	SAN JUAN.....	2,152	1,308	2,379	1,693		
216512	St. s.	SAN PEDRO.....	2,235	1,360	2,637	1,701		
216880	St. s.	SANTA ANA.....	4,869	2,892	5,778	4,081		
211722	St. s.	SANTA CECILIA.....	6,263	3,725	6,639	4,748		
212859	St. s.	SANTA CECELIA.....	5,873	3,636	6,639	4,780		
210888	St. s.	SANTA CRUZ.....	4,665	2,874	5,534	3,868		
218128	St. s.	SANTA ELISA.....	5,004	3,021	5,957	4,325		
220573	St. s.	SANTA EULALIA.....	2,647	1,642	2,823	1,930	2,635	1,565
205095	St. s.	SANTA INEZ.....	1,742	982	1,901	1,132		
220419	St. s.	SANTA ISABEL.....	2,647	1,642	2,823	1,740	2,635	1,565
216215	St. s.	SANTA LUISA.....	4,847	2,889	5,710	3,998		
223849	St. s.	SANTA MARIA.....	8,088	4,922	8,746	5,079		
212569	St. s.	SANTA ROSALIA.....	5,482	3,440	5,900	4,443		
216380	St. s.	SANTA TECLA.....	2,492	1,483	2,832	1,803		
216969	St. s.	SANTA TERESA.....	4,858	2,888	5,728	4,086		
220624	St. s.	SANTA VERONICA.....	2,647	1,642	2,823	1,740	2,635	1,565
216009	St. s.	SANTORE.....	7,117	4,498	7,808	5,139		
217546	St. s.	SAPINERO.....	5,106	3,097	6,105	4,355		
217887	St. s.	SARCOXIE.....	5,116	3,103	6,105	4,355		
218089	St. s.	SARTARIA.....	4,994	3,021	6,105	4,355		
217730	St. s.	SAUCON.....	5,106	3,097	6,105	4,393		
217731	St. s.	SAUGERTIES.....	5,101	3,093	6,105	4,355		
217938	St. s.	SAUGUS.....	4,985	3,048	6,105	4,355		
218283	St. s.	SCANTHO.....	5,106	3,097	6,105	4,355		
217886	St. s.	SCHENECTADY.....	5,114	3,102	6,105	4,355		
217800	St. s.	SCHODACK.....	5,041	3,116	6,105	4,385		
217799	St. s.	SCHOHARIE.....	4,971	3,070	6,105	4,355		
218002	St. s.	SCHOODIC.....	4,930	2,960	6,149	4,287		
219757	St. s.	SCHUYLKILL BRIDGE.....	3,283	2,000	3,958	2,581	3,663	2,478
219222	St. s.	SCOTTSBURGH.....	7,771	4,829	8,696	6,316	8,063	5,913
218733	St. s.	SEATTLE SPIRIT.....	5,627	3,493	6,693	4,904	6,099	4,551
218088	Ol. s.	SEEKONE.....	4,998	3,114	6,162	4,417		
221193	St. s.	SELMA CITY.....	5,686	3,450	7,611	5,450		
27660	St. s.	SENECA.....	2,963	1,612	2,645	1,633		
215795	St. s.	SEVERANCE.....	4,993	3,653	5,087	3,725		
216101	St. s.	SEWALLS POINT.....	5,431	3,373	5,738	3,720		
218617	St. s.	SHARON.....	4,936	3,457	5,114	3,424		
217920	St. s.	SHENANDOAH.....	6,531	4,058	6,967	5,191		
218833	St. s.	SHICKSHINNY.....	5,103	3,127	6,105	4,355		
217639	St. s.	SHOOTERS ISLAND.....	4,755	2,961	5,183	3,727	5,154	3,842
216788	St. s.	SHREVEPORT.....	6,822	4,099	7,411	5,109		
216082	St. s.	SIBONEY.....	6,987	3,420	9,167	6,009		
220166	St. s.	SIDNEY M. HAUPTMAN.....	6,094	3,816	7,082	5,167		
116996	St. s.	SIERRA.....	6,135	3,750	6,438	4,142		
218972	St. s.	SILETZ.....	5,767	3,560			6,212	4,581
213752	St. s.	SILVER SHELL.....	5,606	3,430	6,213	4,343		
220295	St. s.	SINASTA.....	6,052	3,757	6,566	4,819	6,103	4,532
219077	St. s.	SINSINAWA.....	4,969	3,037	6,130	4,380		
219249	St. s.	SIoux FALLS.....	2,606	1,612			2,606	1,612
210672	St. s.	Siskiyou.....	884	523	1,145	534		
205052	St. s.	SKAGWAY.....	1,838	955	3,460	2,404		
211184	St. s.	SOCONY.....	3,663	2,223	3,803	2,382		
221132	St. s.	SOLANA.....	6,702	4,203	7,060	5,025		
217268	St. s.	SOUTH POLE.....	4,116	2,492	4,343	2,937	4,299	3,134
221574	St. s.	SOUTHERN CROSS.....	13,788	7,977	15,645	10,823		
219173	St. s.	SOUTHLANDS.....	2,637	1,619	2,871	1,772	2,719	1,625
219657	St. s.	SOUTHBAYS.....	2,606	1,612			2,606	1,612
220127	St. s.	SPRINGFIELD.....	5,641	3,504	6,576	4,971	6,129	4,653
213154	St. s.	STANDARD.....	9,724	6,138	12,171	8,782		
214196	St. s.	STANDARD ARROW.....	7,794	4,800	9,698	6,783		
218768	St. s.	STANLEY.....	6,463	4,712	6,933	5,187	6,467	4,916
215293	St. s.	STANLEY DOLLAR.....	5,929	3,742	6,971	5,078	6,457	4,803
217921	St. s.	STEADFAST.....	7,588	4,854	6,963	5,187	7,653	5,623
219514	St. s.	STEEL AGE.....	6,187	3,821	7,330	5,245	6,751	4,899
220495	St. s.	STEEL ENGINEER.....	5,686	3,450	7,611	5,450	7,028	5,199
220553	St. s.	STEEL EXPORTER.....	5,686	3,450	7,611	5,450	7,028	5,199
220776	St. s.	STEEL INVENTOR.....	5,686	3,450	7,611	5,450	7,028	5,199
219513	St. s.	STEELMAKER.....	6,187	3,821	7,330	5,245		
220179	St. s.	STEEL MARINER.....	5,686	3,450	7,611	5,450	7,028	5,199
221857	St. s.	STEEL NAVIGATOR.....	5,718	3,471	7,611	5,454	7,124	5,220
222537	St. s.	STERLORE.....	8,215	4,172	15,551	4,297	15,363	11,661
220652	St. s.	STEEL RANGER.....	5,686	3,450	7,611	5,450	3,663	2,478
221785	St. s.	STEEL SCIENTIST.....	5,718	3,471	7,611	5,454	7,124	5,220
221707	St. s.	STEEL SEAFARER.....	5,718	3,471	7,611	5,454	7,124	5,220
220180	St. s.	STEEL TRADER.....	5,686	3,450	7,611	5,450	7,028	5,199
222539	St. s.	STEEL TRAVELER.....	7,056	4,381	7,698	5,509	7,698	5,196

Vessels Measured Under Canal Rules

Official No.	Rig	Name of vessel	United States certificate tonnage		Panama Canal certificate tonnage		Suez Canal certificate tonnage	
			Gross	Net	Gross	Net	Gross	Net
STEAM AND MOTOR VESSELS—Continued								
210662	St. s.	STEEL VOYAGER	6,187	3,821	7,330	5,249	6,751	4,899
220380	St. s.	STEEL WORKER	6,680	3,450	7,611	5,497	7,028	5,199
218831	St. s.	STELLA LYKES	2,609	1,610			2,559	1,711
213470	St. s.	STEPHEN R. JONES	4,387	3,112	4,627	3,277		
220692	St. s.	STOCKTON	7,204	4,532			7,401	5,369
221227	St. s.	STUART DOLLAR	7,038	4,355	7,584	5,538		
220010	St. s.	SUBOATCO	3,285	1,997	3,984	2,028		
219876	St. s.	SUCARBECO	3,253	1,077	3,984	2,028	3,663	2,478
221125	St. s.	SUCUBACO	3,285	1,997	3,984	2,028	3,663	2,478
220020	St. s.	SUDAWSONCO	3,253	1,077	3,984	2,012	3,663	2,478
215901	St. s.	SUDBURY	4,835	2,980	5,571	4,033		
220609	St. s.	SUDURCO	3,545	2,174	3,984	2,036	3,663	2,478
220011	St. s.	SUEDCO	3,545	2,174	3,984	2,012	3,663	2,478
220247	St. s.	SUEICO	3,285	1,997	3,984	2,012	3,663	2,478
209076	St. s.	SUFFOLK	4,607	2,895	4,815	3,291		
220888	St. s.	SUGILLENCO	3,285	1,997	3,984	2,012	3,663	2,478
220245	St. s.	SUHOLCO	3,545	2,174	3,984	2,019	3,663	2,478
220863	St. s.	SUJAMECO	3,285	1,997	3,958	2,001	3,663	2,478
220993	St. s.	SUNJERSEYCO	3,253	1,977	3,984	2,028	3,663	2,478
220027	St. s.	SUNANERCO	3,253	1,977	3,984	2,028	3,663	2,478
220532	St. s.	SUMANCO	3,253	1,977	3,984	2,028	3,663	2,478
219711	St. s.	SUMMERLEAF	6,141	3,790	6,647	4,808	6,160	4,498
218901	St. s.	SUNBEAM	6,664	4,148	7,709	5,562		
219232	St. s.	SUNDANCE	5,183	3,181	6,130	4,380		
220012	St. s.	SUNELSECO	3,545	2,174	3,984	2,012	3,663	2,478
220094	St. s.	SUNEWARKCO	3,253	1,977	3,984	2,028	3,663	2,478
220402	St. s.	SUNEWCO	3,545	2,174	3,958	2,001	3,663	2,478
214557	Ol. s.	SUNLITE	1,970	1,601	2,064	1,573		
221024	St. s.	SUNUGENTCO	3,285	1,997	3,984	2,028	3,663	2,478
220248	St. s.	SUNPORTCO	3,285	1,997	3,984	2,012	3,663	2,478
220403	St. s.	SURAILCO	3,285	1,997	3,984	2,028	3,663	2,478
220604	St. s.	SUREMICO	3,253	1,977	3,984	2,028	3,663	2,478
220693	St. s.	SURICHICO	3,253	1,977	3,984	2,012	3,663	2,478
220560	St. s.	SURICO	3,253	1,977	3,958	2,001	3,663	2,478
212035	St. s.	SURUGA	4,390	2,714	5,177	3,877		
220035	St. s.	SUSCOLANCO	3,545	2,174	3,984	2,012	3,663	2,478
220561	St. s.	SUSHERICO	3,253	1,977	3,984	2,028	3,663	2,478
221066	St. s.	SUSPEARCO	3,545	2,174	3,984	2,012	3,663	2,478
219189	St. s.	SUSPERHIANNA	9,950	5,753	11,064	7,525	10,018	7,492
220531	St. s.	SUTERMCO	3,285	1,997	3,984	2,028	3,663	2,478
216043	St. s.	SUTHERLAND	4,855	3,595	5,363	3,800		
220401	St. s.	SUTORPCO	3,289	2,000	3,984	2,012	3,663	2,478
220246	St. s.	SUTRANSCO	3,285	1,997	3,984	2,012	3,663	2,478
220861	St. s.	SUWARINCO	3,285	1,997	3,984	2,028	3,663	2,478
219490	St. s.	SUWIED	3,249	1,988	3,983	2,029	3,663	2,478
220862	St. s.	SUWORDENCO	3,285	1,997	3,984	2,012	3,663	2,478
221041	St. s.	SWIFTBROW	8,206	5,091	8,473	6,050		
221134	St. s.	SWIFTSKOUT	8,206	5,091	8,473	6,104		
221194	St. s.	SWIFTEAGLE	8,206	5,091	8,473	6,097		
221268	St. s.	SWIFTLIGHT	8,206	5,091	8,473	6,050		
220990	St. s.	SWIFSURE	8,206	5,091	8,473	6,017		
221304	St. s.	SWIFTWIND	8,206	5,091	8,473	6,097		
220166	St. s.	SYDNEY M. HAUPTMAN	6,094	3,815	7,062	5,167		
215840	St. s.	SYLVAN ARROW	7,797	4,858	9,698	6,862		
221618	St. s.	T. J. WILLIAMS	8,211	5,108	8,585	6,087		
221648	St. s.	TAMAHUA	11,170	8,153			11,541	8,902
219575	Ol. s.	TAMPA	5,948	3,823	7,097	5,327		
220114	St. s.	TANANA	3,474	2,064			3,575	2,333
219497	St. s.	TASHMOO	3,283	1,996	3,984	2,028	3,663	2,478
219496	St. s.	TEKOA	3,278	1,992	3,958	2,581	3,663	2,478
220027	St. s.	TEJON	7,044	4,349	7,218	4,953	7,134	5,111
219518	St. s.	TENAFLY	4,754	2,911	5,193	3,663	5,173	3,825
219265	St. s.	TERRE HAUTE	5,670	3,424	6,616	4,569		
145944	St. s.	TEXAN	8,522	5,456	9,154	6,903		
218924	St. s.	TEXARKANA	5,498	3,387	6,527	4,690		
213878	St. s.	TEXAS	6,480	4,039	6,822	5,080		
219718	St. s.	THE ANGELES	5,481	3,420	6,476	4,685		
217611	St. s.	THE LAMBS	6,629	4,122	7,285	5,256	6,751	4,899
221040	St. s.	THOMAS H. WHEELER	7,053	4,352			7,639	5,505
221483	St. s.	THOMAS P. BEAL	5,818	3,642	7,047	5,100		
215248	St. s.	TIGER	6,273	3,832	8,200	6,225	7,768	6,009
219655	St. s.	TILLIE LYKES	2,606	1,612			2,606	1,612
217818	St. s.	TOLLARD	5,874	3,609			6,312	2,682
220353	St. s.	TOLOSA	5,527	3,965	6,575	4,851	6,129	1,653
220028	St. s.	TOMALVA	6,104	3,113	6,160	4,433	5,682	4,068
219500	St. s.	TONA	3,278	1,992	3,958	2,581	3,663	2,478
219501	St. s.	TONESIT	3,545	2,174	3,958	2,581	3,663	2,478
220421	St. s.	TOPA TOPA	5,435	3,395				

Vessels Measured Under Canal Rules

905

Official No.	Rig	Name of vessel	United States certificate tonnage		Panama Canal certificate tonnage		Suez Canal certificate tonnage	
			Gross	Net	Gross	Net	Gross	Net
STEAM AND MOTOR VESSELS—Continued								
211469	St. s.	TOPILA	5,125	3,146	5,436	3,691		
210308	St. s.	TRACY BROTHERS	5,731	3,511	6,248	4,041		
207270	St. s.	TRANSPORTATION	4,015	2,444	4,186	2,832		
210304	St. s.	TRIMOUNTAIN	0,385	3,942	6,728	4,734	6,614	4,965
218311	St. s.	TRIPP	6,703	3,513	6,589	4,770		
218036	Ol. s.	Trolltind	2,174	1,590	2,200	1,586		
216093	St. s.	TRUJILLO	2,013	1,245	2,282	1,675		
218557	St. s.	TUCKANUCK	6,001	4,482	6,541	4,898	6,064	4,597
219502	St. s.	TULADI	3,283	2,000	3,958	2,581	3,663	2,478
218700	St. s.	TULSA	5,083	3,113	6,106	4,355		
221262	St. s.	TULSAGAS	7,120	4,346	7,817	5,049	7,713	5,487
220885	St. s.	TUSCALOOSA CITY	5,685	3,450	7,611	5,450		
221543	St. s.	TUSTEM	6,882	4,255	7,204	4,768	7,122	4,988
221127	St. s.	TUXPANOil	7,245	4,398	7,862	5,049	7,713	5,487
219940	Ol. s.	UNICOL	5,959	3,703	7,097	5,327		
219857	St. s.	UNION LIBERTY	2,559	1,586			2,635	1,565
219204	St. s.	UPSHUR	2,637	1,619	2,871	1,771	2,582	1,623
219817	St. s.	UTACARRON	7,076	4,359	7,482	5,209	7,354	5,374
220701	St. s.	VARA	5,030	3,105	6,160	4,433	3,682	4,068
222013	St. s.	VACOil	4,218	2,511	4,566	2,844		
220105	St. s.	VACUUM	7,009	4,321	7,473	5,034	7,388	5,239
218886	St. s.	VANADA	6,059	3,752	6,566	4,755	6,111	4,499
214325	St. s.	VENEZUELA	5,641	3,443	6,033	4,353		
161826	St. s.	VICTORIA	3,868	2,415	3,742	2,620		
217060	St. s.	VICTORIOUS	7,697	4,763	8,328	6,036		
218850	St. s.	VINCENT	6,210	3,857	7,285	5,298	6,751	4,899
215371	St. s.	VIRGINIA	6,494	4,036	6,822	5,080		
219586	St. s.	VIRGINIA BRIDGE	3,283	2,000	3,958	2,581	3,663	2,478
93369	St. s.	VIRGINIAN	7,959	5,077	10,491	7,546		
216491	St. s.	VITTORIO EMMANUELE III	4,855	3,601	5,360	3,810		
216762	St. s.	VOLUNTEER	7,717	5,791	8,214	6,207		
219846	St. s.	VOLUSIA	2,686	1,665			2,771	1,865
215284	St. s.	W. C. TEAGLE	9,551	5,920	10,991	7,986	10,850	8,447
219834	St. s.	W. E. HUTTON	7,076	4,359	7,482	5,209	7,354	5,374
219600	St. s.	W. F. BURDELL	7,044	4,351	7,434	5,093		
220951	St. s.	W. H. LIBBY	8,143	5,116	8,461	6,104		
216856	St. s.	W. H. TILFORD	5,579	3,379	6,205	4,264		
220851	St. s.	W. J. HANNA	7,110	5,188	8,406	5,212		
210720	St. s.	W. L. CONNELLY	3,098	2,364	3,214	2,326		
216877	St. s.	W. L. STEED	6,341	3,938	6,751	4,795		
216508	St. s.	W. M. BURTON	7,094	4,476	7,388	5,424	7,235	5,565
216249	St. s.	W. M. IRISH	7,123	4,496	7,387	5,443		
215841	St. s.	W. M. TUPPER	1,852	1,100	1,987	1,322		
210768	St. s.	W. R. CHAMBERLAIN, JR.	2,264	1,300	2,515	1,443		
220953	St. s.	W. S. MILLER	6,984	4,311	7,470	5,144	7,437	5,457
221884	St. s.	W. S. RHEEM	9,838	6,018	11,224	7,895	11,132	8,410
221360	St. s.	W. W. MILLS	6,816	4,245	7,333	5,119		
218222	St. s.	WABAN	6,038	3,742			6,161	4,541
220678	St. s.	WACOSTA	5,976	3,700	6,529	4,712	6,075	4,444
218095	St. s.	WALDEN	5,511	3,397	6,565	4,765	6,109	4,500
218460	St. s.	WALLKILL	3,283	2,000	3,958	2,581	3,663	2,478
221083	St. s.	WALTER JENNINGS	9,563	5,978	11,037	7,995	10,911	8,472
216218	St. s.	WALTER A. LUCKENBACH	8,102	5,087	8,785	6,567		
215621	St. s.	WALTER D. MUNSON	3,703	2,238	4,606	3,271		
213479	St. s.	WALTER D. NOYES	4,387	3,114	4,590	3,040		
220986	St. s.	WARWICK	4,469	2,628	4,613	2,935	4,569	3,311
219018	St. s.	WATERBURY	5,510	3,387				
218436	St. s.	WATERTOWN	6,315	3,907	6,717	4,778	6,614	4,966
217392	St. s.	WATHENA	6,107	3,744	6,524	4,535		
217103	St. s.	WATONWAN	5,467	3,308	6,524	4,721		
217545	St. s.	WAUBESA	6,107	3,744	6,524	4,594		
217815	St. s.	WAUCONDA	5,423	3,345	6,529	4,618		
218019	St. s.	WAUKAU	6,126	3,796	6,520	4,658		
218004	St. s.	WAUKEGAN	6,209	3,836	7,284	5,256	6,751	4,899
218711	St. s.	WAWALONA	6,076	3,729	6,611	4,793	6,101	4,547
219591	St. s.	WAWATOSA	2,689	1,667	2,968	2,019	2,801	1,880
218280	St. s.	WAXAHACHE	5,497	3,379	6,529	4,658		
203928	St. s.	Wellesley	770	432	784	471		
217217	St. s.	WEST AFRICA	2,611	1,617	2,758	1,772		
218328	St. s.	WEST ALCOZ	5,606	4,239	6,592	4,969	6,005	4,664
216415	St. s.	WEST ALSEK	5,637	4,046	6,402	4,556		
216500	St. s.	WEST APAUM	5,573	4,132	6,256	4,451		
216012	St. s.	WEST ARROW	5,802	4,229	6,651	5,007		
218033	St. s.	WEST ASHAWA	5,609	4,095			6,005	4,677
216348	St. s.	WEST BRIDGE	5,799	4,099	6,616	4,852		
218806	St. s.	WEST CACTUS	5,579	3,541	6,675	5,046	5,959	4,555

Vessels Measured Under Canal Rules

Official No.	Rtg	Name of vessel	United States certificate tonnage		Panama Canal certificate tonnage		Suez Canal certificate tonnage	
			Gross	Net	Gross	Net	Gross	Net
STEAM AND MOTOR VESSELS—Continued								
218973	St. s.	WEST CADDOA	5,641	3,522			5,979	4,556
219027	St. s.	WEST CADRON	5,724	3,504			5,978	4,555
217906	St. s.	WEST CAJOOT	5,342	3,339	6,447	4,698		
219832	St. s.	WEST CALERA	5,644	3,524	6,017	4,931		
218294	St. s.	WEST CALUMI	5,946	3,744	6,476	4,651		
220061	St. s.	WEST CAMAK	5,647	3,513	6,622	4,880	5,978	4,554
220385	St. s.	WEST CAMARGO	5,822	3,704	6,624	4,957	5,978	4,524
219682	St. s.	WEST CAMPOAW	5,565	3,451	6,587	4,812	6,079	4,524
217238	St. s.	WEST CAPE	5,597	4,180	6,221	4,517		
220768	St. s.	WEST CARMONA	5,645	3,517			5,978	4,524
217373	St. s.	WEST CARNIFAX	5,627	3,461	6,564	4,896	6,114	4,575
218322	St. s.	WEST CAWTION	5,534	4,096	6,507	4,872		
218614	St. s.	WEST CAYOTE	5,594	3,472	6,567	4,809		
218096	St. s.	WEST CELERON	5,703	3,554	6,589	4,770	6,642	5,002
218581	St. s.	WEST CHATALA	6,187	3,838	6,589	4,770	6,234	4,593
217919	St. s.	WEST CHEROW	6,188	4,628	6,588	4,824		
218707	St. s.	WEST CHESWALD	5,711	3,518	6,589	4,829	6,234	4,594
218323	St. s.	WEST CHETAC	5,627	3,505	6,567	4,899		
216549	St. s.	WEST COHAS	5,647	3,465	6,655	4,886		
218048	St. s.	WEST CONOR	5,436	3,405	6,447	4,660		
217382	St. s.	WEST CRESSEY	5,596	3,497	6,555	4,973		
220967	Ol. s.	WEST OUSSETA	5,376	3,343	6,736	4,880		
216342	St. s.	WEST DURFEE	5,522	4,113	6,656	4,883		
216620	St. s.	WEST EKONK	5,630	3,455	6,654	4,885		
217492	St. s.	WEST ELCAJON	5,560	3,471	6,619	4,483		
217128	St. s.	WEST ELCASCO	5,766	4,113	6,655	4,879		
217282	St. s.	WEST ELDARA	5,607	3,516	6,601	4,969		
221385	St. s.	WEST FARALON	7,451	4,507	7,946	5,746		
216008	St. s.	WESTFIELD	5,749	3,526	6,283	4,475		
216563	St. s.	WESTFORD	5,698	3,549	6,221	4,515		
216604	St. s.	WEST GAMBO	5,579	4,171	6,645	5,054		
216737	St. s.	WEST GOTOSKA	5,728	4,123	6,655	4,881	6,183	4,736
218143	St. s.	WEST HARIAN	6,167	3,835			6,429	4,991
218532	St. s.	WEST HARSHAW	5,756	3,560	6,582	4,766	6,217	4,586
218760	St. s.	WEST HARTLAND	5,721	3,540	6,582	4,830	6,217	4,586
218675	St. s.	WEST HARTS	6,167	3,835			3,075	4,586
219421	St. s.	WEST HASSAYAMPA	5,757	3,560	6,578	4,766	6,213	4,581
215889	St. s.	WEST HAVEN	5,781	4,140	6,665	5,020		
217727	St. s.	WEST HELIX	5,651	3,517	6,715	4,944		
218111	St. s.	WEST HEMATITE	5,621	3,491	6,690	4,966		
217981	St. s.	WEST HEMBRIE	5,779	3,605	6,688	4,916	6,588	5,092
218420	St. s.	WEST HENSHAW	5,681	3,529	6,696	4,953	6,100	4,550
216523	St. s.	WEST HIKA	5,372	3,351	6,476	4,682		
219460	St. s.	WEST HIMROD	5,940	3,729	6,476	4,677		
216786	St. s.	WEST HOBOMAC	5,527	3,385	6,655	4,881		
220842	Ol. s.	WEST HONAKER	5,428	3,374	6,736	4,881	6,305	4,664
216848	St. s.	WEST HOSOKIE	5,561	3,472	6,655	4,881		
216925	St. s.	WEST HUMHAW	5,527	3,385	6,655	4,881		
219060	St. s.	WEST IRA	5,879	3,643	6,755	4,892	6,375	4,653
218025	St. s.	WEST IRMO	5,900	3,670	6,753	4,797		
218638	St. s.	WEST ISLETA	5,680	3,580	6,759	4,900	6,378	4,701
218782	St. s.	WEST ISLIP	5,775	3,572	6,755	4,899	6,375	4,697
218942	St. s.	WEST ISON	5,773	3,571	6,753	4,780	6,373	4,695
219541	St. s.	WEST IVAN	5,587	3,466	6,695	4,903	6,100	4,489
219305	St. s.	WEST IVIS	5,866	3,634	6,753	4,836	6,373	4,636
218965	St. s.	WEST JAFFREY	5,663	3,487	6,589	4,800	6,234	4,594
219393	St. s.	WEST KADER	5,570	3,468	6,623	4,599	5,978	4,545
218893	St. s.	WEST KATAN	5,561	3,487	6,573	4,916		
219938	St. s.	WEST KEATS	5,597	3,496	6,572	4,900		
220317	St. s.	WEST KEDRON	5,620	3,516	6,572	4,912		
218674	St. s.	WEST KEENE	5,600	3,503	6,547	4,876		
216044	St. s.	WEST LAKE	5,771	4,101	6,653	5,011		
215879	St. s.	WESTLAND	5,832	4,375	6,634	4,962		
217002	St. s.	WEST LASHAWAY	5,515	3,376	6,655	4,880		
216274	St. s.	WEST LIANGA	5,673	4,255	6,656	5,011		
217070	St. s.	WEST LOQUASSUCK	5,641	3,563	6,655	4,880		
217176	St. s.	WEST MADAKET	5,654	4,099	6,655	4,880		
217248	St. s.	WEST MAHOMET	5,527	3,423	6,655	4,880		
220091	St. s.	WEST MAHWAH	5,603	3,547	6,588	4,833	6,080	4,474
219320	St. s.	WEST MINGO	5,493	3,429	6,476	4,682	6,052	4,316
218501	St. s.	WEST MORELAND	6,207	3,835	7,284	5,256	6,751	4,899
216333	St. s.	WESTMOUNT	5,649	3,516	6,208	4,477		
217801	St. s.	WEST MAXIMUS	5,561	4,006	6,652	4,961		
217152	St. s.	WESTMEAD	5,618	4,201	6,221	4,486		
219443	St. s.	WEST MONTOP	5,479	3,423	6,484	4,675		
217778	St. s.	WEST MUNHAM	5,753	3,571	6,582	4,789		
219658	St. s.	WEST NILUS	5,549	3,516	6,581	4,989	6,146	4,621
220024	St. s.	WEST NEMENTUM	5,652	3,522	6,583	4,914		
218292	St. s.	WEST NOSSKA	5,563	3,438	6,582	4,790	6,021	4,584

Vessels Measured Under Canal Rules

Official No.	Rig	Name of vessel	United States certificate tonnage		Panama Canal certificate tonnage		Suez Canal certificate tonnage	
			Gross	Net	Gross	Net	Gross	Net
STEAM AND MOTOR VESSELS—Continued								
220315	St. s.	WEST NOTUS	5,652	3,622	6,583	5,014		
218903	St. s.	WEST POCASSET	5,707	3,516			6,029	4,594
215024	St. s.	WEST POINT	5,657	3,441	6,920	4,303		
217127	St. s.	WESTPOOL	5,724	3,519	6,358	4,304		
216902	St. s.	WESTPORT	5,605	3,529	6,185	4,465		
218798	St. s.	WEST RARITANS	5,703	3,513	6,589	4,775		
218582	St. s.	WEST SEGOVIA	6,187	3,838			6,234	4,593
219847	St. s.	WEST TEXAS	2,680	1,665	2,771	1,804		
217737	St. s.	WEST TOGUS	5,658	3,493	6,530	4,838		
217710	St. s.	WEST VACA	5,548	4,141	6,625	5,070	6,038	4,695
215990	St. s.	WESTWARD HO	5,048	3,501			6,150	4,515
216045	St. s.	WESTWOOD	5,691	4,141	6,215	4,400		
217441	St. s.	WESTERN ALLY	5,834	3,618	6,541	4,527		
216826	St. s.	WESTERN CROSS	5,754	3,540	6,372	4,498		
218190	St. s.	WESTERN CLEN	5,683	3,586	6,519	4,496		
215608	St. s.	WESTERN HERO	5,611	3,439	6,247	4,449		
216949	St. s.	WESTERN HOPE	5,754	3,540	6,358	4,436		
216073	St. s.	WESTERN KING	5,059	4,203	6,282	4,505		
217840	St. s.	WESTERN KNIGHT	5,779	3,578	6,546	4,557	6,438	4,743
216224	St. s.	WESTERN QUEEN	5,853	4,434	6,650	5,004		
216465	St. s.	WESTERN SEA	5,813	4,317	6,615	4,861		
216785	St. s.	WESTERN STAR	5,700	3,503	6,358	4,394		
222003	St. s.	WESTERN WORLD	13,712	8,054	16,557	10,718	14,929	10,489
215951	St. s.	WESTERNER	5,003	3,435	6,022	4,832		
212917	St. s.	WESTWEGO	5,247	3,244	5,387	3,789		
218849	St. s.	WHEATLAND MONTANA	7,001	5,451	7,490	5,692	7,020	5,588
217232	St. s.	WHEATON	6,867	4,331	7,060	4,904	6,923	5,064
219356	St. s.	WILDWOOD	5,590	3,453	6,130	4,380		
206997	St. s.	WILHELMINA	6,725	4,212	8,158	5,589		
214970	St. s.	WILLAPA	1,185	604	1,381	636		
219989	St. s.	WILLBORO	6,668	4,210	7,717	5,703		
218731	St. s.	WILLFARO	4,810	3,036	5,684	4,090		
219714	St. s.	WILLILO	5,816	3,567	7,983	5,882		
217129	St. s.	WILLMANTIC	4,857	2,992	5,704	4,173		
220392	St. s.	WILLIAM CAMERON	5,766	3,573	6,327	4,433	5,841	4,207
215348	St. s.	WILLIAM GREEN	6,353	3,925	6,973	4,670		
215654	St. s.	WILLIAM ISOM	3,321	2,032	3,371	2,325		
220678	Ol. s.	WILLIAM PENN.	7,515	4,837	9,019	6,226	8,568	5,905
218466	St. s.	WILLIAM PERKINS	5,613	3,463	6,757	4,919	6,386	4,699
221675	St. s.	WM. ROCKEFELLER	14,054	8,700	14,785	10,313		
214583	St. s.	WILLIAM A. MCKENNEY	5,855	3,654	6,993	4,990		
214684	St. s.	WM. G. WARDEN	9,114	5,686	10,524	7,600		
220811	St. s.	WILLIAM H. DOHENY	6,994	4,294	7,406	5,111	7,278	5,282
219543	St. s.	WILLIAM H. WEBB	5,980	3,713	6,527	4,735		
217126	St. s.	WILLIAM N. PAGE	5,438	3,339	5,711	3,615		
221508	St. s.	WM. BOYCE THOMPSON	7,061	4,350	7,780	5,582		
220828	St. s.	WILLET	715	330	809	223		
217292	St. s.	WILLKENO	6,655	4,148	7,750	5,805	7,157	5,419
218903	St. s.	WILLPOLO	4,810	3,036	5,680	4,080		
219628	St. s.	WILLSOLO	5,816	3,567	7,983	5,882		
219684	St. s.	WILLIPO	6,617	4,161	7,731	5,805		
202174	St. s.	WINDBER	2,837	2,093	3,036	2,126		
216767	St. s.	WINDING GULF	5,438	3,339	5,677	3,603		
219673	St. s.	WINONA	4,964	3,034	6,130	4,380	5,652	4,139
218851	St. s.	WINONA COUNTY	6,049	3,767	6,841	4,686	6,755	4,951
219746	St. s.	WINSTON-SALEM	6,223	3,842	4,437	2,688		
218348	St. s.	WINYAH	5,492	3,376	6,529	4,786		
218461	St. s.	WOODMANSIE	3,283	1,996	3,958	2,581	3,663	2,478
217715	St. s.	WYNOOCHE	6,065	3,756	6,529	4,629		
219090	St. s.	WYOMING	2,689	1,667	2,968	2,019	2,690	2,014
218706	St. s.	WYTHEVILLE	6,066	3,760	6,841	4,758	6,751	4,948
220520	St. s.	YAKA	5,976	3,700	6,529	4,712	6,075	4,444
218164	St. s.	YAKLOK	6,046	4,426	6,569	4,932	6,091	4,632
220770	St. s.	YALZA	5,976	3,700	6,529	4,737		
221457	St. s.	YANKKE ARROW	8,046	4,900	9,841	6,946		
220717	St. s.	YAPALAGA	5,976	3,700	6,529	4,712		
218038	St. s.	YEBOKING	5,749	3,556	6,726	4,887	6,310	4,725
221009	St. s.	YORBA LINDA	6,900	4,250	7,424	5,077	7,493	5,520
218160	St. s.	YORK HARBOR	2,427	1,471	2,511	1,697		
215958	St. s.	YOSKITE	6,077	4,409	6,604	4,969		
218078	St. s.	YOUNGSTOWN	6,633	4,121	7,287	5,206	6,754	4,902
92936	St. s.	YUKON	5,863	3,638	6,565	4,222		
217432	St. s.	YUKON	4,843	3,635	5,368	3,855		
18701	St. s.	ZAREMBO	4,957	3,073	5,671	4,228	5,286	4,026

Vessels Measured Under Panama Canal Rules

Official No.	Rig	Name of vessel	United States certificate tonnage		Panama Canal certificate tonnage		Suez Canal certificate tonnage	
			Gross	Net	Gross	Net	Gross	Net
SAILING VESSELS								
107020	Sch.	Alvena	772	687	800	690		
212573	Shp.	ANNIE M. REID	2,165	2,079	2,232	2,088		
217610	Sch.	Annie M. Rolph	1,393	1,226	1,432	1,228		
200718	Sch.	Anthony D. Nichols	680	564	700	602		
3837	Sch.	Braunbridge	566	496	592	507		
217271	Sch.	Bright	2,176	2,011	2,208	2,016		
127253	Sch.	Charles Nelson	688	603	716	608		
215978	Sch.	Chiquimula	700	615	716	529		
213023	Shp.	DUNSYRE	2,140	2,014	2,199	2,027		
218864	Sc. b.	DYKES	2,072	1,631	2,958	1,685		
212013	Bkn.	E. R. Sterling	2,577	2,351	2,577	2,383		
220346	Sch.	Ellnor H.	1,569	1,409	1,603	1,411	1,603	1,522
219809	Sch.	Ella A.	1,565	1,413	1,598	1,412	1,598	1,518
121159	Sch.	Fearless	736	653	777	670		
219452	Bkn.	Forest Erland	1,614	1,436	1,642	1,435		
219131	Bkn.	Forest Pride	1,600	1,424	1,627	1,424		
216878	Sch.	Georgette	866	757	885	775		
213770	Shp.	GOLDEN GATE	2,332	2,161	2,345	2,167		
220731	Sc. b.	Griffson	2,259	2,149	2,287	2,149		
215508	Sc. b.	Guanaacaste	609	548	644	453		
220032	Sch.	HELEN B. STERLING	2,526	2,350	2,416	1,486		
210962	Sch.	Irene S. Wilkiuson	818	708	866	730		
200939	Sch.	J. W. Clise	845	715	860	733		
216063	Shp.	James Rolph	2,108	1,927	2,164	1,947		
216901	Sch.	John W. Wells	2,527	2,374	2,559	2,352		
141661	Sch.	Ludlow	762	643	796	654		
216188	Sch.	Marie De Ronde	2,376	2,181	2,474	1,885		
219468	Bkn.	Monfalcone	2,418	2,270	2,505	2,301		
215916	Sc. b.	MONONGAHELA	1,677	1,560	2,840	2,613		
111392	Sch.	Resolute	684	610	742	623		
210589	Sc. b.	Rioco No. 1	2,462	2,062	2,525	2,190		
218534	Bkn.	Rolph	1,386	1,224	1,424	1,224		
216507	Sch.	Rose Mahony	2,051	1,933	2,116	1,960		
116145	Bkn.	S. G. Wilder	604	557	642	531		
200955	Sc. b.	S. O. Co. No. 95	4,212	3,708	4,238	3,688		
214518	Sc. b.	SOCONY 82	2,320	2,070	2,430	2,200		
209771	Sc. b.	SOCONY 88	2,005	1,612	2,043	1,858		
117099	Sch.	Sophie Christenson	675	570	701	584		
215199	Shp.	STAR OF FALELAND	2,330	1,866	2,200	2,058		
136762	Shp.	STAR OF SHETLAND	3,345	2,850	3,274	2,996		
215603	Shp.	Tonawanda	1,745	1,642	1,780	1,620		
222988	Shp.	Tuaitata	1,748	1,624	1,802	1,646		
215868	Shp.	William T. Lewis	2,156	1,964	2,182	1,985		

Name of vessel	Type	Panama Canal certificate tonnage		Name of vessel	Type	Panama Canal certificate tonnage	
		Gross	Net			Gross	Net
U. S. NAVY				U. S. NAVY—Contd.			
Algora	Tug	546	1 134	Grebe	Mine sweeper	784	168
Altair	Destroyer tender	7,498	5,002	Henderson	Transport	8,292	4,944
Antares	Auxiliary (misc.)	6,227	3,776	Iuka	Tug	546	1 134
Arctic	Storeship	6,522	4,309	Jason	Collier	11,364	6,345
Argonne	Submarine tender	8,040	5,212	Kanawha	Oiler	7,980	5,271
Beaver	do	4,836	2,742	Kaweah	do	7,679	5,664
Brazos	Oiler	8,029	5,363	Keosanqua	Tug	546	1 134
Bobolink	Mine sweeper	762	133	Kingfisher	Mine sweeper	788	167
Bridgo	Storeship	6,631	3,869	Kittery	Cargo ship	2,241	1,078
Bridgeport	Destroyer tender	8,080	3,780	Laramie	Oiler	7,670	5,655
Bushnell	Submarine tender	2,948	1,315	Lark	Mine sweeper	787	151
Camden	do	5,227	2,586	Mallard	do	788	156
Canopus	do	6,216	3,791	Mattole	Oiler	7,679	5,661
Capella	Cargo ship	6,131	3,938	Maumee	do	8,016	5,198
Chaumont	Transport	8,406	5,212	Medusa	Repair ship	12,103	7,775
Chewink	Mine sweeper	784	168	Melville	Destroyer tender	5,567	3,092
Contocook	Tug	540	1 134	Meroy	Hospital ship	7,364	3,283
Cormorant	Mine sweeper	776	142	Montcalm	Tug	540	1 134
Cuyana	Oiler	8,035	5,278	Navajo	do	483	128
Deaebola	Destroyer tender	7,567	4,839	Neches	Oiler	8,004	5,102
Dobbin	do	9,186	6,000	Neptune	Collier	11,075	6,425
Fulton	Submarine tender	1,276	432	Nereus	do	10,704	6,350
Gold Star	Auxiliary (misc.)	5,559	3,792	Nitro	Ammunition ship	8,425	5,239

¹ Propelling power deduction limited to 50 per cent of gross tonnage.
² Subject to 50 per cent limitation on propelling power. Conversion to submarine tender not completed. Tonnage given is for vessel as a transport.

Vessels Measured Under Panama Canal Rules

Name of vessel	Type	Panama Canal certificate tonnage		Name of vessel	Type	Panama Canal certificate tonnage	
		Gross	Net			Gross	Net
U. S. NAVY—Contd.				QUARTERMASTER CORPS, U. S. ARMY—Continued			
Ontario.....	Tug.....	875	177	<i>River steamers</i>			
Orion.....	Mine sweeper.....	795	168	Coxe, Gen. F. M.....	Steam screw.....	574	150
Orion.....	Collier.....	11,183	6,320	Hyde, Gen. John McE.....	do.....	574	150
Patoka.....	Oiler.....	8,457	6,210	<i>Tugs</i>			
Patuxent.....	Tug.....	569	112	Cuba.....	Steam screw.....		
Pecos.....	Oiler.....	8,004	5,102	Reno.....	do.....	145	102
Polleau.....	Mine sweeper.....	762	133	Slocum.....	do.....	604	102
Pigeon.....	do.....	797	164	<i>Passenger, artillery, and freight steamers</i>			
Procyon.....	Auxiliary (misc.).....	6,105	4,355	Anderson, Gen. Robt.....	Steam screw.....	173	48
Prometheus.....	Repair ship.....	6,863	3,747	Ayres, Gen. R. B.....	do.....	173	48
Proteus.....	Collier.....	10,704	6,350	Arnold, Gen. Richard.....	do.....	108	52
Pyro.....	Ammunition ship.....	8,425	5,269	Barrett, Capt. Gregory.....	do.....	165	44
Rail.....	Mine sweeper.....	788	153	Batchelder, Gen. R. N.....	do.....	307	120
Rainbow.....	Submarine tender.....	3,908	1,838	Carroll, Sprigg.....	do.....	265	105
Ramapo.....	Oiler.....	8,671	6,424	Condon, Capt. C. M.....	do.....	191	54
Rapidan.....	do.....	8,671	6,424	Fornance, Capt. Jas.....	do.....	158	57
Rappahannock.....	Storeship.....	9,020	5,457	Getty, Gen. G. W.....	do.....	173	48
Relief.....	Hospital ship.....	9,324	5,764	Green, Gen. Nathanlal.....	do.....	364	137
Rigel.....	Destroyer tender.....	7,482	4,998	Jenkins, Maj. Albert G.....	do.....	191	54
Robin.....	Mine sweeper.....	779	164	Jesup, Gen. T. S.....	do.....	364	137
Sallinas.....	Oiler.....	8,671	6,415	Johnston, Gen. Jose E.....	do.....	387	140
Sapelo.....	do.....	8,671	6,424	Miffin, Gen.....	do.....	443	129
Savannah.....	Submarine tender.....	6,157	2,965	Pickering, Gen. T.....	do.....	279	250
Septulga.....	Oiler.....	8,671	6,534	Ferry, Capt. F. L.....	do.....	196	48
Sirius.....	Cargo ship.....	5,607	3,454	Randol, Gen. A. M.....	do.....	173	48
Solace.....	Hospital ship.....	4,104	2,343	Schumm, Lieut. Col. H. C.....	do.....	191	54
Sonoma.....	Tug.....	875	177	<i>Mine planters</i>			
Swan.....	Mine sweeper.....	784	168	Armistead, Col. Geo.....	Steam screw.....	528	114
Tanager.....	do.....	762	133	Baird, Brig. Gen. A.....	do.....	863	247
Teal.....	do.....	762	133	Bell, Gen. Franklin.....	do.....	863	247
Tippecanoe.....	Oiler.....	8,671	6,467	Frank, Gen. Royal T.....	do.....	642	95
Trinity.....	do.....	8,671	6,444	Graham, Gen. Wm. M.....	do.....	728	272
Turkey.....	Mine sweeper.....	762	133	Harrison, Col. Geo. E.....	do.....	642	95
Umpqua.....	Tug.....	546	134	Henry, Joseph.....	do.....	747	272
Vega.....	Cargo ship.....	6,105	4,355	Ord, Gen. E. O. O.....	do.....	629	188
Vestal.....	Repair ship.....	6,933	3,771	Schofield, Gen. J. M.....	do.....	642	96
Whippoorwill.....	Mine sweeper.....	762	133	ENGINEER CORPS, U. S. ARMY			
Whitney.....	Destroyer tender.....	9,186	6,000	Culebra.....	Seagoing hopper dredge.....	2,245	684
Widgeon.....	Mine sweeper.....	762	133	Willets Point.....	do.....	1,174	523
Wright.....	Aircraft tender.....	9,661	4,450	Harbor boats, steam lighters, and water boats			
Woodcock.....	Mine sweeper.....	784	168	El Aguador.....	Steam screw.....	423	216
QUARTERMASTER CORPS, U. S. ARMY				Transports			
<i>Transports</i>				Cambrai.....	Steam screw.....	8,400	5,213
				Chateau Thierry.....	do.....	8,406	5,213
				Dellwood.....	do.....	4,401	2,627
				Kowowis.....	do.....	5,130	4,380
				Meigs.....	do.....	7,945	5,738
				St. Mihiel.....	do.....	8,406	5,213
				Somme.....	do.....	8,406	5,213
				Thomas.....	do.....	7,999	5,853
				U. S. Grant.....	do.....		
				Harbor boats, steam lighters, and water boats			
				El Aguador.....	Steam screw.....	423	216
				El Aquarilo.....	do.....	588	292
				Canby.....	do.....	232	74

* Subject to 50 per cent limitation on propelling power.

GOVERNMENT VESSELS

Name of vessel	Displacement (normal fuel supply)	Dimensions			Built (completed)			Propulsion	Rig and number of masts	Total shaft horsepower on trial	Speed	Coal capacity (in bunkers) (42 cubic feet to ton)	Complement	
		Length on load water line	Extreme breadth	Mean draft	When	Where	By whom						Officers	Men
U. S. NAVY														
<i>Battleships, first line</i>														
	<i>Tons</i>	<i>Ft. in.</i>	<i>Ft. in.</i>	<i>Ft. in.</i>							<i>Knots</i>	<i>Tons</i>		
ARIZONA.....	31,400	600 0	97 0½	28 10	1916	New York, N. Y.	United States	Turb., 4 s.	2 cage	*134,000	21.00		67	1,232
ARKANSAS.....	26,000	554 0	93 2½	28 6	1912	Camden, N. J.	New York S. B. Corp.	do.	2 (1 cage)	†29,319	21.05		65	1,289
CALIFORNIA.....	32,300	600 0	97 3½	30 3	1921	Mare Island, Calif.	United States	Elec., 4 s.	2 cage	34,792	21.46		66	1,266
COLORADO.....	32,600	600 0	97 3½	30 6	1923	Camden, N. J.	New York S. B. Corp.	do.	do.	*†28,900	20.67		66	1,266
FLORIDA.....	21,825	510 0	88 2½	28 6	1911	New York, N. Y.	United States	Turb., 4 s.	2 (1 cage)	41,810	22.08		64	1,196
IDAHO.....	32,000	600 0	97 4½	30 0	1919	Camden, N. J.	New York S. B. Corp.	do.	2 cage	33,100	21.29		67	1,232
MARYLAND.....	32,600	600 0	97 3½	30 6	1921	Newport News, Va.	Newport News S. B. Co.	Elec., 4 s.	do.	36,167	21.07		66	1,266
MISSISSIPPI.....	32,000	600 0	97 4½	30 0	1917	do.	do.	Turb., 4 s.	do.	31,804	21.09		67	1,232
NEVADA.....	27,500	575 0	95 2½	28 6	1916	Quincy, Mass.	Fore River S. B. Co.	Turb., 2 s.	do.	23,312	20.53		64	1,186
NEW MEXICO.....	32,000	600 0	97 4½	30 0	1918	New York, N. Y.	United States	Elec., 4 s.	do.	31,197	21.08		67	1,272
NEW YORK.....	27,000	565 0	95 2½	28 6	1914	do.	do.	2 screws	2 tripods	29,687	21.47		65	1,308
OKLAHOMA.....	27,500	575 0	95 2½	28 6	1916	Camden, N. J.	New York S. B. Corp.	do.	2 cage	21,703	20.58		64	1,186
PENNSYLVANIA.....	31,400	600 0	97 0½	28 10	1916	Newport News, Va.	Newport News S. B. Co.	Turb., 4 s.	do.	29,366	21.05		67	1,233
TENNESSEE.....	32,300	600 0	97 3½	30 3	1920	New York, N. Y.	United States	Elec., 4 s.	do.	29,609	21.01		66	1,266
TEXAS.....	27,000	565 0	95 2½	28 6	1914	Newport News, Va.	Newport News S. B. Co.	2 screws	2 tripods	28,373	21.05		65	1,308
UTAH.....	21,825	510 0	88 2½	28 6	1911	Camden, N. J.	New York S. B. Corp.	Turb., 4 s.	2 (1 cage)	28,136	21.04		64	1,196
WEST VIRGINIA.....	32,600	600 0	97 3½	30 6	1923	Newport News, Va.	Newport News S. B. Co.	Elec., 4 s.	2 cage	* 28,900	21.10		66	1,266
WYOMING.....	26,000	554 0	93 2½	28 6	1912	Philadelphia, Pa.	Wm. Cramp & Sons	Turb., 4 s.	1 cage	34,956	21.22		65	1,289
<i>Cruisers, second line</i>														
CHARLESTON.....	9,700	424 0	66 0	22 6	1905	Newport News, Va.	Newport News S. B. Co.	2 screws	2 mil	27,507	22.04	1,818	40	681
CHARLOTTE ¹	14,500	502 0	72 10½	25 0	1908	do.	do.	do.	1 cage ^b	27,274	21.91	2,164	44	856
FREDERICK ²	13,680	502 0	69 6½	24 1	1905	do.	do.	do.	do. ^b	28,474	22.41	2,098	44	791
HUNTINGTON ³	13,680	502 0	69 6½	24 1	1905	do.	do.	do.	do. ^b	26,466	22.15	2,098	44	791
HURON ⁴	13,680	502 0	69 6½	24 1	1908	San Francisco, Calif.	Union Iron Works	do.	do. ^b	28,843	22.24	2,233	44	791
MISSOULA ⁴	14,500	502 0	72 10½	25 0	1908	Newport News, Va.	Newport News S. B. Co.	do.	do. ^b	28,280	22.26	2,164	44	856
PITTSBURGH ⁶	13,680	502 0	69 6½	24 1	1905	Philadelphia, Pa.	Wm. Cramp & Sons	do.	do. ^b	29,071	22.44	1,992	44	791
PUEBLO ⁷	13,680	502 0	69 6½	24 1	1905	do.	do.	do.	do. ^b	27,309	22.24	1,976	44	791
ROCHESTER ⁸	8,150	380 6	64 10	23 3	1893	do.	do.	do.	2 mil	17,401	21.00	1,100	43	544
SEATTLE ⁹	14,500	502 0	72 10½	25 0	1906	Camden, N. J.	New York S. B. Corp.	do.	1 cage ^b	27,463	22.27	2,062	44	856
ST. LOUIS.....	9,700	424 0	66 0	22 6	1906	Philadelphia, Pa.	Neafe & Levy	do.	2 mil	27,484	22.13	1,793	40	681
<i>Light cruisers, first line</i>														
CINCINNATI.....	7,500	550 0	55 0	14 3	1924	Tacoma, Wash.	Todd D. D. & Con. Co.	Turb., 4 s.	2 masts	94,920	34.44		29	429
CONCORD.....	7,500	550 0	55 0	14 3	1923	Philadelphia, Pa.	Wm. Cramp & Sons	do.	do.	92,772	33.48		29	429
DETROIT.....	7,500	550 0	55 0	14 3	1923	Quincy, Mass.	Bethlehem S. B. Co.	do.	do.	97,370	34.63		29	429
MARBLEHEAD.....	7,500	550 0	55 0	14 3	1924	Philadelphia, Pa.	Wm. Cramp & Sons	do.	do.	92,772	34.42		29	429
MEMPHIS.....	7,500	550 0	55 0	14 3	1925	do.	do.	do.	do.	92,772	34.43		29	429
MILWAUKEE.....	7,500	550 0	55 0	14 3	1923	Tacoma, Wash.	Todd D. D. & Con. Co.	do.	do.	94,920	34.64		29	429
OMAHA.....	7,500	550 0	55 0	14 3	1923	do.	do.	do.	do.	94,920	34.87		29	429
RALEIGH.....	7,500	550 0	55 0	14 3	1924	Quincy, Mass.	Bethlehem S. B. Co.	do.	do.	97,772	34.63		29	429

RICHMOND	7,500	550	0	55	0	14	3	1923	Philadelphia, Pa.	Wm. Cramp & Sons	do	do	92,772	34.20	29	429	
TRENTON	7,500	550	0	55	0	14	3	1924	do	do	do	do	92,772	33.91	29	429	
<i>Light cruisers, second line</i>																	
ALBANY	3,430	346	0	43	9	16	10	1900	Newcastle, England	Armstrong, Mitchell Co.	2 screws	2 mil	* 7,500	20.52	782	12	285
BIRMINGHAM	3,750	420	0	47	1	16	9	1908	Quincy, Mass.	Fore River S. B. Co.	do	2 masts	15,859	24.33	1,433	29	300
CHATTANOOGA	3,200	292	0	44	0	15	9	1904	Elizabethport, N. J.	Crescent Shipyard	do	do	5,398	16.65	739	14	288
CHESTER	3,750	420	0	47	1	16	9	1908	Bath, Me.	Bath Iron Works	Turb., 4 s.	do	28,168	26.52	1,408	29	358
CLEVELAND	3,200	292	0	44	0	15	9	1903	do	do	2 screws	do	4,685	16.45	737	14	288
DENVER	3,200	292	0	44	0	15	9	1904	Philadelphia, Pa.	Neafe & Levy	do	do	6,202	16.75	727	14	288
DES MOINES	3,200	292	0	44	0	15	9	1904	Quincy, Mass.	Fore River S. & E. Co.	do	do	5,400	16.65	705	14	288
GALVESTON	3,200	292	0	44	0	15	9	1905	Richmond, Va.	Wm. R. Trigg Co.	do	do	5,178	16.41	741	14	288
NEW ORLEANS	3,430	346	0	43	9	16	10	1898	Newcastle, England	Armstrong, Mitchell Co.	do	2 mil	* 7,500	*20.00	693	12	285
OLYMPIA	5,865	340	0	53	0½	21	6	1895	San Francisco, Calif.	Union Iron Works	do	2 masts	17,313	21.69	1,169	34	348
SALEM	3,750	420	0	47	1	16	9	1908	Quincy, Mass.	Fore River S. B. Co.	Turb., 2 s.	do	*20,000	25.95	1,433	29	357
<i>Aircraft carrier, second line</i>																	
LANGLEY ¹⁰	12,700	520	0	65	0	18	10½	1913	Mare Island, Calif.	United States	Elec., 2 s.	2 housing masts.	7,152			31	310
<i>Mine layers, second line</i>																	
ARCOOSTOOK ¹¹	3,800	375	0	52	2	16	0	1907	Philadelphia, Pa.	Wm. Cramp & Sons	2 screws	2 masts	7,000	*20.00	* 607	17	356
BALTIMORE	4,413	327	6	48	7½	19	6	1888	do	do	do	do	8,978	20.10	1,092	17	334
SAN FRANCISCO	4,063	310	0	49	2	18	9	1890	San Francisco, Calif.	Union Iron Works	do	do	9,913	19.52	663	17	332
SHAWMUT ¹²	3,800	375	0	52	2	16	0	1907	Philadelphia, Pa.	Wm. Cramp & Sons	do	do	7,000	*20.00	* 607	17	356
<i>Destroyers, first line</i>																	
ABBOTT	1,213	310	0	30	11¼	9	3½	1919	Newport News, Va.	Newport News S. B. Co.	Turb., 2 s.	2 masts	26,625	34.04		8	114
ALDEN	1,215	310	0	30	11½	9	4	1919	Philadelphia, Pa.	Wm. Cramp & Sons	do	do	25,940	35.14		8	114
ALLEN	1,071	310	0	29	11	9	2¼	1917	Bath, Me.	Bath Iron Works	do	do	16,369	30.29		8	98
AULICK	1,215	310	0	30	11¼	9	4	1919	Quincy, Mass.	Bethlehem S. B. Corp.	do	do	27,940	34.30		8	114
AUSBURN, CHARLES	1,215	310	0	30	11½	9	4	1920	Squantum, Mass.	do	do	do	28,160	34.63		8	114
AYLWIN	1,036	300	0	30	4	9	5	1914	Philadelphia, Pa.	Wm. Cramp & Sons	do	do	16,286	29.60		8	98
BABBITT	1,211	310	0	30	11¼	9	4	1919	Camden, N. J.	New York S. B. Corp.	do	do	25,620	35.21		8	114
BADGER	1,211	310	0	30	11¼	9	4	1919	do	do	do	do	25,820	35.30		8	114
BADGER, GEORGE E.	1,215	310	0	30	11½	9	4	1920	Newport News, Va.	Newport News S. B. Co.	do	do	28,410	35.96		8	114
BAGLEY	1,213	310	0	30	11¼	9	3½	1919	do	do	do	do	26,620	34.04		8	114
BAILLY	1,215	310	0	30	11½	9	4	1919	Squantum, Mass.	Bethlehem S. B. Corp.	do	do	27,900	34.50		8	114
BAINBRIDGE	1,215	310	0	30	11½	9	4	1921	Camden, N. J.	New York S. B. Corp.	do	do	29,280	33.87		8	114
BALCH	1,036	300	0	30	4	9	5	1914	Philadelphia, Pa.	Wm. Cramp & Sons	do	do	17,251	29.62		8	98
BALLARD	1,215	310	0	30	11½	9	4	1919	Squantum, Mass.	Bethlehem S. B. Corp.	do	do	29,650	35.15		8	114
BANCROFT	1,215	310	0	30	11½	9	4	1919	Quincy, Mass.	do	do	do	28,100	34.36		8	114
BARKEE	1,215	310	0	30	11½	9	4	1919	Philadelphia, Pa.	Wm. Cramp & Sons	do	do	26,050	35.20		8	114
BARNEY	1,154	310	0	30	11¼	9	0½	1919	do	do	do	do	25,010	35.20		8	114
BARRY	1,215	310	0	30	11½	9	4	1920	Camden, N. J.	New York S. B. Corp.	do	do	29,300	33.87		8	114
BELKNAP	1,215	310	0	30	11½	9	4	1919	Quincy, Mass.	Bethlehem S. B. Corp.	do	do	28,720	34.63		8	114
BELL	1,191	310	11½	30	11¼	9	1¼	1918	do	Fore River S. B. Corp.	do	do	27,411	34.76		8	114
BENHAM	1,036	300	0	30	4	9	5	1914	Philadelphia, Pa.	Wm. Cramp & Sons	do	do	16,610	29.59		8	98
BERNADOU	1,154	310	0	30	11¼	9	0½	1919	do	do	do	do	24,810	35.10		8	114
BIDDLE	1,154	310	0	30	11¼	9	0½	1919	do	do	do	do	24,870	35.12		8	114
BILLINGSLEY	1,215	310	0	30	11¼	9	4	1920	Squantum, Mass.	Bethlehem S. B. Corp.	do	do	28,600	34.82		8	114
BLAKELEY	1,154	310	0	30	11¼	9	0½	1919	Philadelphia, Pa.	Wm. Cramp & Sons	do	do	24,740	35.06		8	114
BOGGS	1,154	310	0	30	11¼	9	0	1918	Mare Island, Calif.	United States	do	do	27,240	35.77		8	114

¹ Formerly U. S. S. North Carolina.
² Formerly U. S. S. Maryland.
³ Formerly U. S. S. West Virginia.
⁴ Formerly U. S. S. South Dakota.
⁵ Formerly U. S. S. Montana.
⁶ Formerly U. S. S. Pennsylvania.

⁷ Formerly U. S. S. Colorado.
⁸ Formerly U. S. S. (a) New York.
(b) Saratoga.
⁹ Formerly U. S. S. Washington.
¹⁰ Formerly U. S. S. collier Jupiter.
¹¹ Formerly S. S. Bunker Hill (204264).

¹² Formerly S. S. Massachusetts (204012).
* Estimated.
† Also 1 military mast.
‡ Tons fuel oil (40 cubic feet per ton).
§ Indicated horsepower.

Name of vessel	Displacement (normal fuel supply)	Dimensions			Built (completed)			Propulsion	Rig and number of masts	Total shaft horsepower on trial	Speed	Coal capacity (in bunkers) (42 cubic feet to ton)	Complement	
		Length on load water line	Extreme breadth	Mean draft	When	Where	By whom						Officers	Men
U. S. NAVY—Contd.														
<i>Destroyers, first line—Continued</i>														
	<i>Tons</i>	<i>Ft. in.</i>	<i>Ft. in.</i>	<i>Ft. in.</i>							<i>Knots</i>	<i>Tons</i>		
BORIE.....	1,215	310 0	30 11½	9 4	1920	Philadelphia, Pa.	Wm. Cramp & Sons	Turb., 2 s.	2 masts	25,760	35.07		8	114
BRANCH.....	1,215	310 0	30 11½	9 4	1920	Newport News, Va.	Newport News S. B. & D. D. Co.	do	do	29,390	36.48		8	114
BRECK.....	1,215	310 0	30 11½	9 4	1919	Squantum, Mass.	Bethlehem S. B. Corp.	do	do	28,600	34.82		8	114
BRECKINBRIDGE.....	1,154	310 0	30 11½	9 0½	1919	Philadelphia, Pa.	Wm. Cramp & Sons	do	do	25,070	35.21		8	114
BREESE.....	1,213	310 0	30 11½	9 3½	1918	Newport News, Va.	Newport News S. B. Co.	do	do	22,920	32.56		8	114
BROOKS.....	1,215	310 0	30 11½	9 4	1920	Camden, N. J.	New York S. B. Corp.	do	do	27,610	33.26		8	122
BROOME.....	1,215	310 0	30 11½	9 4	1919	Philadelphia, Pa.	Wm. Cramp & Sons	do	do	25,720	35.03		8	114
BRUCE.....	1,215	310 0	30 11½	9 4	1920	San Francisco, Calif.	Bethlehem S. B. Corp.	do	do	28,600	33.03		8	114
BUCHANAN.....	1,154	310 0	30 11½	9 0	1919	Bath, Me.	Bath Iron Works	do	do	24,700	35.40		8	114
BULMER.....	1,215	310 0	30 11½	9 4	1920	Philadelphia, Pa.	Wm. Cramp & Sons	do	do	25,650	35.00		8	114
BURNS, JOHN FRANCIS.....	1,215	310 0	30 11½	9 4	1920	San Francisco, Calif.	Bethlehem S. B. Corp.	do	do	30,475	33.79		8	114
BUSH.....	1,191	310 0	30 11½	9 2	1919	Quincy, Mass.	Fore River S. B. Co.	do	do	27,800	35.14		8	114
CALDWELL.....	1,125	310 0	30 8	8 0½	1917	Mare Island, Calif.	United States	do	do	20,000	31.70		8	114
CASE.....	1,215	310 0	30 11½	9 4	1919	Squantum, Mass.	Bethlehem S. B. Corp.	do	do	27,900	34.54		8	114
CHAMPLIN.....	1,191	310 0	30 11½	9 2	1918	San Francisco, Calif.	Union Iron Works	do	do	27,550	33.54		8	114
CHANDLER.....	1,215	310 0	30 11½	9 4	1919	Philadelphia, Pa.	Wm. Cramp & Sons	do	do	25,160	34.75		8	114
CHASE.....	1,215	310 0	30 11½	9 4	1921	San Francisco, Calif.	Bethlehem S. B. Corp.	do	do	32,125	34.16		8	114
CHEW.....	1,191	310 0	30 11½	9 2	1918	do	Union Iron Works	do	do	28,375	33.83		8	114
CHILDS.....	1,215	310 0	30 11½	9 4	1920	Camden, N. J.	New York S. B. Corp.	do	do	29,561	33.85		8	114
CLAXTON.....	1,154	310 0	30 11½	9 0	1919	Mare Island, Calif.	United States	do	do	26,675	35.45		8	114
CLEMONS.....	1,215	310 0	30 11½	9 4	1919	Newport News, Va.	Newport News S. B. Co.	do	do	27,600	35.54		8	114
COGHLAN.....	1,215	310 0	30 11½	9 4	1921	San Francisco, Calif.	Bethlehem S. B. Corp.	do	do	28,300	32.64		8	114
COLE.....	1,154	310 0	30 11½	9 0½	1915	Philadelphia, Pa.	Wm. Cramp & Sons	do	do	24,850	35.11		8	114
COLHOUN.....	1,191	310 0	30 11½	9 2	1918	Quincy, Mass.	Fore River S. B. Co.	do	do	27,700	34.65		8	114
CONNER.....	1,125	310 0	30 8	8 0½	1918	Philadelphia, Pa.	Wm. Cramp & Sons	do	do	20,150	30.17		8	114
CONVERSE.....	1,215	310 0	30 11½	9 4	1920	Squantum, Mass.	Bethlehem S. B. Corp.	do	do	28,675	34.86		8	114
CORRY.....	1,215	310 0	30 11½	9 4	1921	San Francisco, Calif.	do	do	31,630	33.97		8	114	
COWELL.....	1,191	310 0	30 11½	9 2	1919	Quincy, Mass.	Fore River S. B. Co.	do	do	28,950	35.65		8	114
CRANE.....	1,191	310 0	30 11½	9 2	1919	San Francisco, Calif.	Union Iron Works	do	do	29,600	34.25		8	114
CRAVEN.....	1,125	310 0	30 8	8 0½	1918	Norfolk, Va.	United States	do	do	20,000	32.23		8	114
CROSBY.....	1,191	310 0	30 11½	9 2	1919	Quincy, Mass.	Fore River S. B. Co.	do	do	27,800	35.14		8	114
CROWNINSHIELD.....	1,154	310 0	30 11½	9 0	1929	Bath, Me.	Bath Iron Works	do	do	24,765	35.43		8	114
CUSHING.....	1,050	300 3¼	30 4½	9 5½	1915	Quincy, Mass.	Fore River S. B. Co.	do	do	15,280	29.18		8	98
DAELGREN.....	1,215	310 0	30 11½	9 4	1920	Newport News, Va.	Newport News S. B. Co.	do	do	26,200	34.88		8	114
DALE.....	1,215	310 0	30 11½	9 4	1920	Squantum, Mass.	Bethlehem S. B. Corp.	do	do	28,600	34.82		8	114
DALLAS.....	1,215	310 0	30 11½	9 4	1920	Newport News, Va.	Newport News S. B. Co.	do	do	26,600	35.04		8	114
DECATUR.....	1,215	310 0	30 11½	9 4	1922	Mare Island, Calif.	United States	do	do	26,000	32.73		8	114
DENT.....	1,154	310 0	30 11½	9 0½	1918	Philadelphia, Pa.	Wm. Cramp & Sons	do	do	26,025	35.11		8	114
DICKERSON.....	1,211	310 0	30 11½	9 4	1919	Camden, N. J.	New York S. B. Corp.	do	do	25,475	35.13		8	114
DORSEY.....	1,154	310 0	30 11½	9 0½	1918	Philadelphia, Pa.	Wm. Cramp & Sons	do	do	28,100	35.18		8	114
DOYEN.....	1,215	310 0	30 11½	9 4	1919	Squantum, Mass.	Bethlehem S. B. Corp.	do	do	28,940	34.97		8	114
DUNCAN.....	1,014	300 0	30 4	9 3	1913	Quincy, Mass.	Fore River S. B. Co.	do	do	14,254	29.14		8	98
DU PONT.....	1,154	310 0	30 11½	9 0½	1919	Philadelphia, Pa.	Wm. Cramp & Sons	do	do	24,685	35.03		8	114
DYER.....	1,191	310 0	30 11½	9 2	1918	Quincy, Mass.	Fore River S. B. Co.	do	do	27,300	34.79		8	114
EDSALL.....	1,215	310 0	30 11½	9 4	1920	Philadelphia, Pa.	Wm. Cramp & Sons	do	do	26,050	35.20		8	114

EDWARDS	1,215	310	0	30	11 1/2	9	4	1919	Squantum, Mass.	Bethlehem S. B. Corp.	do	do	26,520	33.92	8	114
EDWARDS, JOHN D	1,215	310	0	30	11 1/2	9	4	1919	Philadelphia, Pa.	Wm. Cramp & Sons	do	do	25,760	35.06	8	114
ELLIOT	1,154	310	0	30	11 1/2	9	0 1/2	1919	do	do	do	do	24,375	35.12	8	114
ELLIS	1,154	310	0	30	11 1/2	9	0 1/2	1919	do	do	do	do	24,930	35.17	8	114
EVANS	1,154	310	0	30	11 1/2	9	0	1918	Bath, Me.	Bath Iron Works	do	do	24,660	35.37	8	114
FAIRFAX	1,154	310	0	30	11 1/2	9	0	1918	Mare Island, Calif.	United States	do	do	24,200	35.00	8	114
FARENHOLT	1,215	310	0	30	11 1/2	9	4	1921	San Francisco, Calif.	Bethlehem S. B. Corp.	do	do	30,250	33.40	8	114
FARQUHAR	1,215	310	0	30	11 1/2	9	4	1920	do	do	do	do	29,325	33.32	8	114
FARRAGUT	1,215	310	0	30	11 1/2	9	4	1920	do	do	do	do	27,750	32.68	8	114
FLUSSER	1,215	310	0	30	11 1/2	9	4	1919	Squantum, Mass.	do	do	do	28,650	34.84	8	114
FOOTE	1,191	310	0	30	11 1/2	9	2	1919	Quincy, Mass.	Fore River S. B. Co.	do	do	28,760	35.57	8	114
FORD, JOHN D	1,215	310	0	30	11 1/2	9	4	1920	Philadelphia, Pa.	Wm. Cramp & Sons	do	do	25,865	35.11	8	114
FOX	1,215	310	0	30	11 1/2	9	4	1920	Camden, N. J.	New York S. B. Corp.	do	do	29,400	33.92	8	122
GAMBLE	1,213	310	0	30	11 1/2	9	3 3/8	1918	Newport News, Va.	Newport News S. B. Co.	do	do	24,520	33.20	8	114
GILLIS	1,215	310	0	30	11 1/2	9	4	1919	Quincy, Mass.	Bethlehem S. B. Corp.	do	do	28,535	34.55	8	114
GILMER	1,215	310	0	30	11 1/2	9	4	1920	Camden, N. J.	New York S. B. Corp.	do	do	29,175	33.82	8	122
GOFF	1,215	310	0	30	11 1/2	9	4	1921	do	do	do	do	28,600	33.62	8	114
GOLDSBOROUGH	1,215	310	0	30	11 1/2	9	4	1920	Newport News, Va.	Newport News S. B. Co.	do	do	27,075	35.28	8	114
GREENE	1,215	310	0	30	11 1/2	9	4	1919	Squantum, Mass.	Bethlehem S. B. Corp.	do	do	28,340	34.72	8	114
GREER	1,154	310	0	30	11 1/2	9	0 1/2	1918	Philadelphia, Pa.	Wm. Cramp & Sons	do	do	24,900	35.14	8	114
GREGORY	1,191	310	0	30	11 1/2	9	2	1918	Quincy, Mass.	Fore River S. B. Co.	do	do	26,340	34.34	8	114
GRIDLEY	1,191	310	0	30	11 1/2	9	2	1919	San Francisco, Calif.	Union Iron Works	do	do	29,500	34.40	8	114
GWIN	1,125	310	0	30	8	8	0 1/2	1920	Seattle, Wash.	Seattle Constr. Co.	do	do	19,930	30.29	8	114
HALE	1,154	310	0	30	11 1/2	9	0	1919	Bath, Me.	Bath Iron Works	do	do	24,685	35.38	8	114
HAMILTON	1,154	310	0	30	11 1/2	9	0	1919	Mare Island, Calif.	United States	do	do	26,175	35.13	8	114
HAMILTON, PAUL	1,215	310	0	30	11 1/2	9	4	1920	San Francisco, Calif.	Bethlehem S. B. Corp.	do	do	29,160	33.20	8	114
HARADEN	1,213	310	0	30	11 1/2	9	3 3/8	1919	Newport News, Va.	Newport News S. B. Co.	do	do	26,370	32.94	8	114
HARDING	1,191	310	0	30	11 1/2	9	2	1919	San Francisco, Calif.	Union Iron Works	do	do	31,600	35.02	8	114
HATFIELD	1,215	310	0	30	11 1/2	9	4	1920	Camden, N. J.	New York S. B. Corp.	do	do	29,200	33.84	8	122
HAZLEWOOD	1,191	310	0	30	11 1/2	9	2	1919	San Francisco, Calif.	Union Iron Works	do	do	27,600	33.56	8	114
HENSHAW	1,215	310	0	30	11 1/2	9	4	1919	Squantum, Mass.	Bethlehem S. B. Corp.	do	do	28,435	34.75	8	114
HERBERT	1,211	310	0	30	11 1/2	9	4	1919	Camden, N. J.	New York S. B. Corp.	do	do	25,675	35.21	8	114
HERNDON	1,215	310	0	30	11 1/2	9	4	1920	Newport News, Va.	Newport News S. B. & D. Co.	do	do	27,100	35.30	8	114
HOGAN	1,191	310	0	30	11 1/2	9	2	1919	San Francisco, Calif.	Union Iron Works	do	do	27,475	33.27	8	114
HOPEWELL	1,213	310	0	30	11 1/2	9	3 3/8	1919	Newport News, Va.	Newport News S. B. Co.	do	do	25,000	28.22	8	114
HOPKINS	1,215	310	0	30	11 1/2	9	4	1921	Camden, N. J.	New York S. B. Corp.	do	do	29,590	33.97	8	114
HOVEY	1,215	310	0	30	11 1/2	9	4	1919	Philadelphia, Pa.	Wm. Cramp & Sons	do	do	25,885	35.13	8	126
HOWARD	1,191	310	0	30	11 1/2	9	2	1920	San Francisco, Calif.	Union Iron Works	do	do	29,875	34.75	8	114
HULBERT	1,215	310	0	30	11 1/2	9	4	1920	Norfolk, Va.	United States	do	do	26,000	34.44	8	114
HULL	1,215	310	0	30	11 1/2	9	4	1921	San Francisco, Calif.	Bethlehem S. B. Corp.	do	do	32,650	34.36	8	114
HUMPHREYS	1,215	310	0	30	11 1/2	9	4	1920	Camden, N. J.	New York S. B. Corp.	do	do	29,125	33.81	8	114
HUNT	1,215	310	0	30	11 1/2	9	4	1920	Newport News, Va.	Newport News S. B. Co.	do	do	28,075	35.79	8	114
INGRAM, OSMOND	1,215	310	0	30	11 1/2	9	4	1919	Quincy, Mass.	Bethlehem S. B. Corp.	do	do	28,290	34.44	8	114
ISHERWOOD	1,215	310	0	30	11 1/2	9	4	1919	Squantum, Mass.	do	do	do	28,160	34.63	8	114
JAMES, REUBEN	1,215	310	0	30	11 1/2	9	4	1920	Camden, N. J.	New York S. B. Corp.	do	do	29,180	33.83	8	114
JONES, JACOB	1,211	310	0	30	11 1/2	9	4	1919	do	do	do	do	25,320	35.06	8	114
JONES, PAUL	1,215	310	0	30	11 1/2	9	4	1921	Philadelphia, Pa.	Wm. Cramp & Sons	do	do	25,950	35.14	8	114
JONES, WILLIAM	1,215	310	0	30	11 1/2	9	4	1920	San Francisco, Calif.	Bethlehem S. B. Corp.	do	do	28,825	33.10	8	114
KALK	1,191	310	0	30	11 1/2	9	1 1/2	1919	Quincy, Mass.	Fore River S. B. Co.	do	do	28,400	35.41	8	114
KANE	1,215	310	0	30	11 1/2	9	4	1920	Camden, N. J.	New York S. B. Corp.	do	do	29,050	33.78	8	122
KENNEDY	1,215	310	0	30	11 1/2	9	4	1920	San Francisco, Calif.	Bethlehem S. B. Corp.	do	do	29,450	33.36	8	114
KENNISON	1,154	310	0	30	11 1/2	9	0	1919	Mare Island, Calif.	United States	do	do	28,300	35.89	8	114
KIDDER	1,215	310	0	30	11 1/2	9	4	1921	San Francisco, Calif.	Bethlehem S. B. Corp.	do	do	31,350	33.85	8	114
KILTY	1,154	310	0	30	11 1/2	9	0	1918	Mare Island, Calif.	United States	do	do	26,325	35.22	8	114
KIMBERLY	1,191	310	0	30	11 1/2	9	2	1918	Quincy, Mass.	Fore River S. B. Co.	do	do	27,350	34.81	8	114
KING	1,215	310	0	30	11 1/2	9	4	1920	Camden, N. J.	New York S. B. Corp.	do	do	29,575	33.99	8	114
LAMBERTON	1,213	310	0	30	11 1/2	9	3 3/8	1918	Newport News, Va.	Newport News S. B. Co.	do	do	25,000	33.40	8	114
LAMSON	1,215	310	0	30	11 1/2	9	4	1921	San Francisco, Calif.	Bethlehem S. B. Corp.	do	do	30,825	33.64	8	114
LARDNER	1,215	310	0	30	11 1/2	9	4	1919	Squantum, Mass.	do	do	do	27,990	34.57	8	114
LAUB	1,215	310	0	30	11 1/2	9	4	1919	do	do	do	do	27,535	34.37	8	114
LA VALLETTE	1,215	310	0	30	11 1/2	9	4	1920	San Francisco, Calif.	do	do	do	29,750	33.24	8	114

* Estimated.

Government Vessels

Name of vessel	Displacement (normal fuel supply)	Dimensions			Built (completed)			Propulsion	Rig and number of masts	Total shaft horsepower on trial	Speed	Coal capacity (in bunkers) (42 cubic feet to ton)	Complement	
		Length on load water line	Extreme breadth	Mean draft	When	Where	By whom						Officers	Men
U. S. NAVY—Contd.														
<i>Destroyers, first line—Continued</i>														
	<i>Tons</i>	<i>Ft. in.</i>	<i>Ft. in.</i>	<i>Ft. in.</i>							<i>Knots</i>	<i>Tons</i>		
LAWRENCE	1,215	310 0	30 11 $\frac{1}{2}$	9 4	1921	Camden, N. J.	New York S. B. Corp.	Turb., 2 s.	2 masts	29,290	33.88		8	114
LEA	1,154	310 0	30 11 $\frac{1}{2}$	9 0 $\frac{1}{2}$	1918	Philadelphia, Pa.	Wm. Cramp & Sons	do.	do.	25,980	35.04		8	114
LEARY	1,211	310 0	30 11 $\frac{1}{2}$	9 4	1919	Camden, N. J.	New York S. B. Corp.	do.	do.	25,525	35.16		8	114
LITCHFIELD	1,215	310 0	30 11 $\frac{1}{2}$	9 4	1920	Mare Island, Calif.	United States	do.	do.	29,900	34.92		8	114
LITTLE	1,191	310 0	30 11 $\frac{1}{2}$	9 2	1918	Quincy, Mass.	Fore River S. B. Co.	do.	do.	27,180	34.73		8	114
LONG	1,215	310 0	30 11 $\frac{1}{2}$	9 4	1919	Philadelphia, Pa.	Wm. Cramp & Sons	do.	do.	25,700	35.03		8	126
MACDONOUGH	1,215	310 0	30 11 $\frac{1}{2}$	9 4	1921	San Francisco, Calif.	Bethlehem S. B. Corp.	do.	do.	29,500	33.10		8	114
MACKENZIE	1,191	310 0	30 11 $\frac{1}{2}$	9 2	1919	do.	Union Iron Works	do.	do.	28,210	33.57		8	114
MACLEISH	1,215	310 0	30 11 $\frac{1}{2}$	9 4	1920	Philadelphia, Pa.	Wm. Cramp & Sons	do.	do.	25,740	35.05		8	114
MADDGX	1,191	310 0	30 11 $\frac{1}{2}$	9 2	1919	Quincy, Mass.	Fore River S. B. Co.	do.	do.	26,950	34.94		8	114
MANLEY	1,125	310 0	30 8	8 0 $\frac{1}{2}$	1917	Bath, Me.	Bath Iron Works	do.	do.	19,715	32.23		8	114
MARCUS	1,215	310 0	30 11 $\frac{1}{2}$	9 4	1921	San Francisco, Calif.	Bethlehem S. B. Corp.	do.	do.	29,670	33.18		8	114
MASON	1,215	310 0	30 11 $\frac{1}{2}$	9 4	1920	Newport News, Va.	Newport News S. B. Co.	do.	do.	26,605	35.05		8	114
MCCALLA	1,215	310 0	30 11 $\frac{1}{2}$	9 4	1919	Quincy, Mass.	Bethlehem S. B. Corp.	do.	do.	27,960	34.30		8	114
MCCAWLEY	1,215	310 0	30 11 $\frac{1}{2}$	9 4	1919	Squantum, Mass.	do.	do.	27,975	34.56		8	114	
MCCOOK	1,215	310 0	30 11 $\frac{1}{2}$	9 4	1919	Quincy, Mass.	do.	do.	28,958	34.73		8	114	
MCCORMICK	1,215	310 0	30 11 $\frac{1}{2}$	9 4	1920	Philadelphia, Pa.	Wm. Cramp & Sons	do.	do.	25,740	35.04		8	114
MCDERMUT	1,215	310 0	30 11 $\frac{1}{2}$	9 4	1919	Squantum, Mass.	Bethlehem S. B. Corp.	do.	do.	28,350	34.72		8	114
MCFARLAND	1,215	310 0	30 11 $\frac{1}{2}$	9 4	1920	Camden, N. J.	New York S. B. Corp.	do.	do.	29,000	33.76		8	114
McKEAN	1,191	310 0	30 11 $\frac{1}{2}$	9 2	1919	San Francisco, Calif.	Union Iron Works	do.	do.	29,500	34.44		8	114
McKEE	1,191	310 0	30 11 $\frac{1}{2}$	9 2	1918	do.	do.	do.	do.	26,400	33.60		8	114
McLANAHAN	1,215	310 0	30 11 $\frac{1}{2}$	9 4	1919	Squantum, Mass.	Bethlehem S. B. Corp.	do.	do.	27,650	34.16		8	114
MEADE	1,215	310 0	30 11 $\frac{1}{2}$	9 4	1919	do.	do.	do.	do.	28,190	34.65		8	114
MELVIN	1,215	310 0	30 11 $\frac{1}{2}$	9 4	1921	San Francisco, Calif.	do.	do.	do.	31,380	33.86		8	114
MEREDITH	1,191	310 0	30 11 $\frac{1}{2}$	9 2	1919	Quincy, Mass.	Fore River S. B. Co.	do.	do.	28,765	35.59		8	114
MERVINE	1,215	310 0	30 11 $\frac{1}{2}$	9 4	1921	San Francisco, Calif.	Bethlehem S. B. Corp.	do.	do.	29,325	33.02		8	114
METZ	1,215	310 0	30 11 $\frac{1}{2}$	9 4	1919	Squantum, Mass.	do.	do.	do.	28,240	34.69		8	114
MONTGOMERY	1,213	310 0	30 11 $\frac{1}{2}$	9 3 $\frac{1}{2}$	1918	Newport News, Va.	Newport News S. B. Co.	do.	do.	24,180	33.08		8	114
MOODY	1,215	310 0	30 11 $\frac{1}{2}$	9 4	1919	Squantum, Mass.	Bethlehem S. B. Corp.	do.	do.	28,400	34.73		8	114
MORRIS	1,215	310 0	30 11 $\frac{1}{2}$	9 4	1919	do.	do.	do.	do.	28,310	34.70		8	114
MUGFORD	1,191	310 0	30 11 $\frac{1}{2}$	9 2	1918	San Francisco, Calif.	Union Iron Works	do.	do.	28,800	33.99		8	114
MULLANY	1,215	310 0	30 11 $\frac{1}{2}$	9 4	1921	do.	Bethlehem S. B. Corp.	do.	do.	31,070	33.74		8	114
NICHOLSON	1,050	300 0	30 4	9 5 $\frac{1}{2}$	1915	Philadelphia, Pa.	Wm. Cramp & Sons	do.	do.	15,966	29.06		8	98
NOA	1,215	310 0	30 11 $\frac{1}{2}$	9 4	1921	Norfolk, Va.	United States	do.	do.	22,800	31.89		8	114
O'BANNON	1,191	310 0	30 11 $\frac{1}{2}$	9 2	1919	San Francisco, Calif.	Union Iron Works	do.	do.	28,230	33.59		8	114
O'BRIEN	1,050	300 0	30 4	9 5 $\frac{1}{2}$	1915	Philadelphia, Pa.	Wm. Cramp & Sons	do.	do.	16,275	29.16		8	98
OSBORNE	1,215	310 0	30 11 $\frac{1}{2}$	9 4	1920	Squantum, Mass.	Bethlehem S. B. Corp.	do.	do.	28,560	34.80		8	114
OVERTON	1,215	310 0	30 11 $\frac{1}{2}$	9 4	1920	Camden, N. J.	New York S. B. Corp.	do.	do.	26,550	32.84		8	114
PALMER	1,191	310 0	30 11 $\frac{1}{2}$	9 2	1918	Quincy, Mass.	Fore River S. B. Co.	do.	do.	29,165	35.77		8	114
PARKER	1,036	300 0	30 4	9 5	1913	Philadelphia, Pa.	Wm. Cramp & Sons	do.	do.	16,680	29.55		8	98
PARBOTT	1,215	310 0	30 11 $\frac{1}{2}$	9 4	1920	do.	do.	do.	do.	25,750	35.05		8	114
PAULDING, JAMES K.	1,215	310 0	30 11 $\frac{1}{2}$	9 4	1920	Camden, N. J.	New York S. B. Corp.	do.	do.	29,340	33.89		8	114
PEARY	1,215	310 0	30 11 $\frac{1}{2}$	9 4	1920	Philadelphia, Pa.	Wm. Cramp & Sons	do.	do.	25,760	35.06		8	114
PERCIVAL	1,215	310 0	30 11 $\frac{1}{2}$	9 4	1920	San Francisco, Calif.	Bethlehem S. B. Corp.	do.	do.	30,850	33.91		8	114
PERRY	1,215	310 0	30 11 $\frac{1}{2}$	9 4	1922	Mare Island, Calif.	United States	do.	do.	26,000	33.37		8	114
PHILIP	1,154	310 0	30 11 $\frac{1}{2}$	9 0	1918	Bath, Me.	Bath Iron Works	do.	do.	24,960	35.53		8	114
PHILSBURY	1,215	310 0	30 11 $\frac{1}{2}$	9 4	1920	Philadelphia, Pa.	Wm. Cramp & Sons	do.	do.	25,850	35.06		8	114

POPE	1, 215	310	0	30 11 ¹ / ₂	9 4	1920	do	do	do	do	25, 800	35. 08	8	114
PREBLE	1, 215	310	0	30 11 ¹ / ₂	9 4	1920	Bath, Me	Bath Iron Works	do	do	24, 890	35. 51	8	114
PRESTON	1, 215	310	0	30 11 ¹ / ₂	9 4	1921	San Francisco, Calif.	Bethlehem S. B. Corp.	do	do	31, 125	33. 75	6	114
PRESTON, WM. B.	1, 215	310	0	30 11 ¹ / ₂	9 4	1920	Norfolk, Va	United States	do	do	*26, 000	35. 14	8	114
FRUIT	1, 215	310	0	30 11 ¹ / ₂	9 4	1920	Bath, Me	Bath Iron Works	do	do	27, 875	35. 11	8	114
PUTNAM	1, 215	310	0	30 11 ¹ / ₂	9 4	1919	Squantum, Mass.	Bethlehem S. B. Corp.	do	do	27, 560	34. 38	8	114
RADFORD	1, 213	310	0	30 11 ¹ / ₂	9 3 ⁵ / ₈	1918	Newport News, Va.	Newport News S. B. Co.	do	do	25, 175	33. 48	8	114
RAMSAY	1, 213	310	0	30 11 ¹ / ₂	9 3 ⁵ / ₈	1919	do	do	do	23, 640	32. 64	8	114	
RATHBURN	1, 154	310	0	30 11 ¹ / ₂	9 0 ¹ / ₂	1918	Philadelphia, Pa.	Wm. Cramp & Sons	do	do	26, 227	35. 26	8	114
REID	1, 215	310	0	30 11 ¹ / ₂	9 4	1919	Squantum, Mass.	Bethlehem S. B. Corp.	do	do	28, 465	34. 76	8	114
RENO	1, 215	310	0	30 11 ¹ / ₂	9 4	1920	San Francisco, Calif.	do	do	30, 000	33. 58	8	114	
RENSHAW	1, 191	310	0	30 11 ¹ / ₂	9 2	1919	do	Union Iron Works	do	do	28, 960	33. 83	8	114
RINGGOLD	1, 191	310	0	30 11 ¹ / ₂	9 2	1918	do	do	do	29, 300	34. 37	8	114	
ROBINSON	1, 191	310	0	30 11 ¹ / ₂	9 2	1918	do	do	do	28, 660	34. 21	8	114	
RODGERS	1, 215	310	0	30 11 ¹ / ₂	9 4	1919	Quincy, Mass.	Bethlehem S. B. Corp.	do	do	28, 365	34. 47	8	114
ROPER	1, 154	310	0	30 11 ¹ / ₂	9 0 ¹ / ₂	1919	Philadelphia, Pa.	Wm. Cramp & Sons	do	do	24, 910	35. 14	8	114
ROWAN	1, 111	310	0	29 11	9 6	1916	Quincy, Mass.	Fore River S. B. Co.	do	do	17, 974	29. 57	8	98
SAMPSON	1, 111	310	0	29 11	9 6	1916	do	do	do	17, 696	29. 62	8	98	
SANDS	1, 215	310	0	30 11 ¹ / ₂	9 4	1920	Camden, N. J.	New York S. B. Corp.	do	do	29, 315	33. 87	8	114
SATTERLEE	1, 215	310	0	30 11 ¹ / ₂	9 4	1919	Newport News, Va.	Newport News S. B. Co.	do	do	27, 325	34. 99	8	114
SCHENCK	1, 211	310	0	30 11 ¹ / ₂	9 4	1919	Camden, N. J.	New York S. B. Corp.	do	do	24, 874	35. 10	8	114
SCHLEY	1, 191	310	0	30 11 ¹ / ₂	9 2	1918	San Francisco, Calif.	Union Iron Works	do	do	29, 225	34. 14	8	114
SELFRIDGE	1, 215	310	0	30 11 ¹ / ₂	9 4	1921	do	Bethlehem S. B. Corp.	do	do	28, 100	32. 56	8	114
SEMMES	1, 215	310	0	30 11 ¹ / ₂	9 4	1920	Newport News, Va.	Newport News S. B. Co.	do	do	27, 360	35. 42	8	114
SHARKEY	1, 215	310	0	30 11 ¹ / ₂	9 4	1919	Squantum, Mass.	Bethlehem S. B. Corp.	do	do	28, 835	34. 92	8	114
SHIRK	1, 215	310	0	30 11 ¹ / ₂	9 4	1921	San Francisco, Calif.	do	do	29, 900	33. 27	8	114	
SHUBRICK	1, 215	310	0	30 11 ¹ / ₂	9 4	1919	Squantum, Mass.	do	do	28, 225	34. 67	8	114	
SICARD	1, 215	310	0	30 11 ¹ / ₂	9 4	1920	Bath, Me	Bath Iron Works	do	do	24, 775	35. 44	8	114
SIGOURNEY	1, 191	310	0	30 11 ¹ / ₂	9 2	1918	Quincy, Mass.	Fore River S. B. Co.	do	do	27, 090	34. 70	8	114
SIMPSON	1, 215	310	0	30 11 ¹ / ₂	9 4	1920	Philadelphia, Pa.	Wm. Cramp & Sons	do	do	25, 700	35. 03	8	114
SINCLAIR	1, 215	310	0	30 11 ¹ / ₂	9 4	1919	Squantum, Mass.	Bethlehem S. B. Corp.	do	do	27, 730	34. 45	8	114
SLOAT	1, 215	310	0	30 11 ¹ / ₂	9 4	1920	San Francisco, Calif.	do	do	28, 400	32. 68	8	114	
SMITH, ROBERT	1, 215	310	0	30 11 ¹ / ₂	9 4	1921	do	do	do	27, 940	32. 51	8	114	
SOMERS	1, 215	310	0	30 11 ¹ / ₂	9 4	1920	do	do	do	31, 000	34. 00	8	114	
SOUTHARD	1, 215	310	0	30 11 ¹ / ₂	9 4	1919	Philadelphia, Pa.	Wm. Cramp & Sons	do	do	25, 610	34. 99	8	114
STANSBURY	1, 191	310	0	30 11 ¹ / ₂	9 2	1920	San Francisco, Calif.	Union Iron Works	do	do	28, 050	33. 50	8	114
STEVENS	1, 191	310	0	30 11 ¹ / ₂	9 2	1918	Quincy, Mass.	Fore River S. B. Corp.	do	do	26, 760	34. 54	8	114
STEWART	1, 215	310	0	30 11 ¹ / ₂	9 4	1920	Philadelphia, Pa.	Wm. Cramp & Sons	do	do	25, 815	35. 09	8	114
STOCKTON	1, 125	310	0	30 8	8 0 ¹ / ₂	1917	do	do	Turb., 3 s.	do	20, 060	30. 12	8	120
STODDERT	1, 215	310	0	30 11 ¹ / ₂	9 4	1920	San Francisco, Calif.	Bethlehem S. B. Corp.	Turb., 2 s.	do	30, 400	33. 75	8	114
STRINGHAM	1, 191	310	0	30 11 ¹ / ₂	9 2	1918	Quincy, Mass.	Fore River S. B. Corp.	do	do	27, 375	34. 82	8	114
STURTEVANT	1, 215	310	0	30 11 ¹ / ₂	9 4	1920	Camden, N. J.	New York S. B. Corp.	do	do	29, 170	33. 82	8	114
SUMNER	1, 215	310	0	30 11 ¹ / ₂	9 4	1921	San Francisco, Calif.	Bethlehem S. B. Corp.	do	do	31, 680	34. 00	8	114
SWASEY	1, 215	810	0	30 11 ¹ / ₂	9 4	1919	Squantum, Mass.	do	do	28, 500	34. 78	8	114	
TALBOT	1, 154	310	0	30 11 ¹ / ₂	9 0 ¹ / ₂	1918	Philadelphia, Pa.	Wm. Cramp & Sons	do	do	26, 270	35. 29	8	114
TALBOT, J. FRED	1, 154	310	0	30 11 ¹ / ₂	9 0 ¹ / ₂	1919	do	do	do	24, 780	35. 09	8	114	
TARBELL	1, 154	310	0	30 11 ¹ / ₂	9 0 ¹ / ₂	1918	do	do	do	24, 875	35. 12	8	114	
TATTNALL	1, 211	310	0	30 11 ¹ / ₂	9 4	1919	Camden, N. J.	New York S. B. Corp.	do	do	25, 425	35. 11	8	114
TAYLOR	1, 154	310	0	30 11 ¹ / ₂	9 0 ¹ / ₂	1918	Mare Island, Calif.	United States	do	do	*24, 200	*35. 00	8	114
THATCHER	1, 191	310	0	30 11 ¹ / ₂	9 2	1919	Quincy, Mass.	Fore River S. B. Co.	do	do	27, 360	34. 94	8	114
THOMAS	1, 213	310	0	30 11 ¹ / ₂	9 3 ⁵ / ₈	1919	Newport News, Va.	Newport News S. B. Co.	do	do	25, 710	33. 67	8	114
THOMPSON	1, 215	310	0	30 11 ¹ / ₂	9 4	1920	San Francisco, Calif.	Bethlehem S. B. Corp.	do	do	29, 050	33. 20	8	114
THOMPSON, SMITH	1, 215	310	0	30 11 ¹ / ₂	9 4	1919	Philadelphia, Pa.	Wm. Cramp & Sons	do	do	25, 725	35. 03	8	114
THORNTON	1, 215	310	0	30 11 ¹ / ₂	9 4	1919	Squantum, Mass.	Bethlehem S. B. Corp.	do	do	28, 350	34. 72	8	114
TILLMAN	1, 154	310	0	30 11 ¹ / ₂	9 0 ¹ / ₂	1921	Charleston, S. C.	United States	do	do	26, 000	*35. 00	8	114
TINGEY	1, 215	310	0	30 11 ¹ / ₂	9 4	1919	Squantum, Mass.	Bethlehem S. B. Corp.	do	do	27, 910	34. 53	8	114
TOUCEY	1, 215	310	0	30 11 ¹ / ₂	9 4	1919	do	do	do	28, 900	34. 95	8	114	
TRACY	1, 215	310	0	30 11 ¹ / ₂	9 4	1920	Philadelphia, Pa.	Wm. Cramp & Sons	do	do	25, 735	35. 04	8	114
TREVEE	1, 215	310	0	30 11 ¹ / ₂	9 4	1922	Mare Island, Calif.	United States	do	do	*26, 000	32. 80	8	114
TRXTUN	1, 215	310	0	30 11 ¹ / ₂	9 4	1921	Philadelphia, Pa.	Wm. Cramp & Sons	do	do	26, 025	35. 18	8	114
TURNER	1, 215	310	0	30 11 ¹ / ₂	9 4	1919	Quincy, Mass.	Bethlehem S. B. Corp.	do	do	27, 650	34. 16	8	114
TWIGGS	1, 211	310	0	30 11 ¹ / ₂	9 4	1919	Camden, N. J.	New York S. B. Corp.	do	do	25, 260	35. 04	8	114

* Estimated.

Government Vessels

915

Name of vessel	Displacement (normal fuel supply)	Dimensions			Built (completed)			Propulsion	Rig and number of masts	Total shaft horsepower on trial	Speed	Coal capacity (in bunkers) (42 cubic feet to ton)	Comple-ment	
		Length on load water line	Ex-treme breadth	Mean draft	When	Where	By whom						Officers	Men.
U. S. NAVY—Contd.														
<i>Destroyers, first line—Continued</i>														
	Tons	Ft. in.	Ft. in.	Ft. in.							Knots	Tons		
UPSHUR.....	1,154	310 0	30 11 ¹ / ₄	9 0 ¹ / ₂	1918	Philadelphia, Pa.	Wm. Cramp & Sons	Turb., 2 s.	2 masts	24,025	34.61		8	114
UPSHUR, ABEL P.....	1,215	310 0	30 11 ¹ / ₂	9 4	1920	Newport News, Va.	Newport News S. B. Co.	do.	do.	26,900	35.18		8	114
WADSWORTH.....	1,060	310 0	29 11	9 2 ¹ / ₄	1915	Bath, Me.	Bath Iron Works	do.	do.	16,091	30.67		8	100
WALKER.....	1,191	310 0	30 11 ¹ / ₄	9 2	1919	Quincy, Mass.	Fore River S. B. Co.	do.	do.	27,310	34.92		8	114
WARD.....	1,154	310 0	30 11 ¹ / ₄	9 0 ¹ / ₂	1918	Mare Island, Calif.	United States	do.	do.	26,450	34.23		8	114
WARD, AARON.....	1,154	310 0	30 11 ¹ / ₄	9 0 ¹ / ₂	1919	Bath, Me.	Bath Iron Works	do.	do.	24,875	35.49		8	114
WASMUTH.....	1,215	310 0	30 11 ¹ / ₂	9 4	1921	Mare Island, Calif.	United States	do.	do.	26,000	35.00		8	114
WATERS.....	1,154	310 0	30 11 ¹ / ₄	9 0 ¹ / ₂	1918	Philadelphia, Pa.	Wm. Cramp & Sons	do.	do.	26,160	35.20		8	114
WELLES.....	1,215	310 0	30 11 ¹ / ₂	9 4	1919	Quincy, Mass.	Bethlehem S. B. Corp.	do.	do.	28,025	34.33		8	114
WHIPPLE.....	1,215	310 0	30 11 ¹ / ₂	9 4	1920	Philadelphia, Pa.	Wm. Cramp & Sons	do.	do.	25,750	35.05		8	114
WICKES.....	1,154	310 0	30 11 ¹ / ₄	9 0 ¹ / ₂	1918	Bath, Me.	Bath Iron Works	do.	do.	24,610	35.34		8	114
WILLIAMS.....	1,191	310 0	30 11 ¹ / ₄	9 2	1919	San Francisco, Calif.	Union Iron Works	do.	do.	28,900	34.02		8	114
WILLIAMSON.....	1,215	310 0	30 11 ¹ / ₄	9 4	1920	Camden, N. J.	New York S. B. Corp.	do.	do.	29,000	33.76		8	114
WINSLOW.....	1,050	300 0	30 4	9 5 ¹ / ₂	1915	Philadelphia, Pa.	Wm. Cramp & Sons	do.	do.	15,984	29.05		8	98
WOOD, WELBORN.....	1,215	310 0	30 11 ¹ / ₂	9 4	1920	Newport News, Va.	Newport News S. B. Co.	do.	do.	28,460	35.98		8	114
WOOD.....	1,215	310 0	30 11 ¹ / ₂	9 4	1921	San Francisco, Calif.	Bethlehem S. B. Corp.	do.	do.	28,500	32.73		8	114
WORDEN.....	1,215	310 0	30 11 ¹ / ₂	9 4	1919	Squantum, Mass.	do.	do.	27,750	34.47		8	114	
YARBOROUGH.....	1,215	310 0	30 11 ¹ / ₄	9 4	1920	San Francisco, Calif.	do.	do.	29,450	33.08		8	114	
YARNALL.....	1,154	310 0	30 11 ¹ / ₄	9 0 ¹ / ₂	1918	Philadelphia, Pa.	Wm. Cramp & Sons	do.	do.	24,875	35.12		8	114
ZANE.....	1,215	310 0	30 11 ¹ / ₂	9 4	1921	Mare Island, Calif.	United States	do.	do.	26,000	34.27		8	114
ZELIN.....	1,215	310 0	30 11 ¹ / ₂	9 4	1920	San Francisco, Calif.	Bethlehem S. B. Corp.	do.	do.	28,450	32.95		8	114
<i>Destroyers, second line</i>														
DRAYTON.....	742	289 0	26 1 ¹ / ₂	8 4	1910	Bath, Me.	Bath Iron Works	Turb., 3 s.	2 masts	15,524	30.83	b 227	6	80
JARVIS.....	742	289 0	26 1 ¹ / ₂	8 4	1912	Camden, N. J.	New York S. B. Corp.	Turb., 3 s.	do.	10,584	30.01	b 223	6	80
JENKINS.....	742	289 0	26 1 ¹ / ₂	8 4	1912	Bath, Me.	Bath Iron Works	do.	do.	12,440	31.27	b 222	6	80
MAYRANT.....	742	289 0	26 1 ¹ / ₂	8 4	1911	Philadelphia, Pa.	Wm. Cramp & Sons	Turb., 2 s.	do.	13,140	30.22	b 236	6	80
PERKINS.....	742	289 0	26 1 ¹ / ₂	8 4	1910	Quincy, Mass.	Fore River S. B. Co.	do.	do.	11,668	29.76	b 230	6	80
STERETT.....	742	289 0	26 1 ¹ / ₂	8 4	1910	do.	do.	do.	do.	12,789	30.37	b 230	6	80
WALKE.....	742	289 0	26 1 ¹ / ₂	8 4	1911	do.	do.	do.	do.	12,573	29.78	b 238	6	80
WARRINGTON.....	742	289 0	26 1 ¹ / ₂	8 4	1911	Philadelphia, Pa.	Wm. Cramp & Sons	do.	do.	13,333	30.12	b 236	6	80
<i>Light mine layers</i>														
ANTHONY.....	1,191	310 0	30 11 ¹ / ₄	9 2	1919	San Francisco, Calif.	Union Iron Works	Turb., 2 s.	2 masts	28,050	33.50		8	99
BURNS.....	1,191	310 0	30 11 ¹ / ₄	9 2	1919	do.	do.	do.	do.	28,900	33.82		8	99
HABT.....	1,191	310 0	30 11 ¹ / ₄	9 2	1919	do.	do.	do.	do.	28,700	33.97		8	99
INGRAHAM.....	1,191	310 0	30 11 ¹ / ₄	9 2	1919	do.	do.	do.	do.	29,250	34.14		8	99
ISRAEL.....	1,191	310 0	30 11 ¹ / ₄	9 2	1918	Quincy, Mass.	Fore River S. B. Co.	do.	do.	26,345	34.34		8	99
LANSDALE.....	1,191	310 0	30 11 ¹ / ₄	9 2	1918	do.	do.	do.	do.	26,940	35.17		8	99
LUCE.....	1,191	310 0	30 11 ¹ / ₄	9 2	1918	do.	do.	do.	do.	27,340	34.81		8	99
LUDLOW.....	1,191	310 0	30 11 ¹ / ₄	9 2	1918	San Francisco, Calif.	Union Iron Works	do.	do.	29,500	34.22		8	99
MAHAN.....	1,191	310 0	30 11 ¹ / ₄	9 2	1918	Quincy, Mass.	Fore River S. B. Co.	do.	do.	27,880	35.05		8	99
MAUBY.....	1,191	310 0	30 11 ¹ / ₄	9 2	1918	do.	do.	do.	do.	26,890	34.59		8	99

MURRAY	1, 191	310 0	30 11 $\frac{1}{4}$	9 2	1918	do	do	do	do	27, 430	34. 84	8	99
RIZAL	1, 191	310 0	30 11 $\frac{1}{4}$	9 2	1919	San Francisco, Calif.	Union Iron Works	do	do	28, 960	33. 84	8	99
SPROSTON	1, 191	310 0	30 11 $\frac{1}{4}$	9 2	1919	do	do	do	do	28, 170	33. 57	8	99
STRIBLING	1, 191	310 0	30 11 $\frac{1}{4}$	9 2	1918	Quincy, Mass.	Fore River S. B. Co.	do	do	26, 485	34. 41	8	99
<i>Submarines (steel), first line</i>													
G-1	854	219 3	20 8	15 10 $\frac{7}{8}$	1920	Quincy, Mass.	Fore River S. B. Co. ^d	2 screws	do	1, 200		4	38
G-2	800	207 0	19 7 $\frac{3}{4}$	16 2	1920	Bridgeport, Conn.	Lake Torpedo Boat Co.	do	do	1, 800		4	38
G-3	876	231 0	21 10 $\frac{3}{4}$	13 1	1919	Portsmouth, N. H.	United States	do	do	1, 400		4	38
G-4	876	231 0	21 10 $\frac{3}{4}$	13 1	1919	do	do	do	do	1, 400		4	38
G-6	876	231 0	21 10 $\frac{3}{4}$	13 1	1920	do	do	do	do	1, 400		4	38
G-7	876	231 0	21 10 $\frac{3}{4}$	13 1	1920	do	do	do	do	1, 400		4	38
G-8	876	231 0	21 10 $\frac{3}{4}$	13 1	1920	do	do	do	do	1, 400		4	38
G-9	876	231 0	21 10 $\frac{3}{4}$	13 1	1921	do	do	do	do	1, 400		4	38
G-10	876	231 0	20 10 $\frac{3}{4}$	13 1	1922	do	do	do	do	2, 000		4	38
G-11	876	231 0	21 10 $\frac{3}{4}$	13 1	1923	do	do	do	do	2, 000		4	38
G-12	876	231 0	20 10 $\frac{3}{4}$	13 1	1923	do	do	do	do	2, 000		4	38
G-13	876	231 0	20 10 $\frac{3}{4}$	13 1	1923	do	do	do	do	2, 000		4	38
G-14	876	231 0	21 10 $\frac{3}{4}$	13 1	1921	Bridgeport, Conn.	Lake Torpedo Boat Co.	do	do	1, 000		4	38
G-15	876	231 0	21 10 $\frac{3}{4}$	13 1	1921	do	do	do	do	1, 000		4	38
G-16	878	231 0	21 10 $\frac{3}{4}$	13 1	1920	do	do	do	do	1, 000		4	38
G-17	876	231 0	21 10 $\frac{3}{4}$	13 1	1921	do	do	do	do	1, 000		4	38
G-18	854	219 3	20 8	15 10 $\frac{7}{8}$	1924	Quincy, Mass.	Bethlehem S. B. Corp. ^d	do	do	1, 200		4	38
G-19	854	219 3	20 8	15 10 $\frac{7}{8}$	1923	do	do	do	do	1, 200		4	38
G-20	854	219 3	20 8	15 10 $\frac{7}{8}$	1922	do	do	do	do	1, 200		4	38
G-21	854	219 3	20 8	15 10 $\frac{7}{8}$	1923	do	do	do	do	1, 200		4	38
G-22	854	219 3	20 8	15 10 $\frac{7}{8}$	1924	do	do	do	do	1, 200		4	38
G-23	854	219 3	20 8	15 10 $\frac{7}{8}$	1923	do	do	do	do	1, 200		4	38
G-24	854	219 3	20 8	15 10 $\frac{7}{8}$	1923	do	do	do	do	1, 200		4	38
G-25	854	219 3	20 8	15 10 $\frac{7}{8}$	1923	do	do	do	do	1, 200		4	38
G-26	854	219 3	20 8	15 10 $\frac{7}{8}$	1923	do	do	do	do	1, 200		4	38
G-27	854	219 3	20 8	15 10 $\frac{7}{8}$	1924	do	do	do	do	1, 200		4	38
G-28	854	219 3	20 8	15 10 $\frac{7}{8}$	1923	do	do	do	do	1, 200		4	38
G-29	854	219 3	20 8	15 10 $\frac{7}{8}$	1924	do	do	do	do	1, 200		4	38
G-30	854	219 3	20 8	15 10 $\frac{7}{8}$	1920	San Francisco, Calif.	do	do	do	1, 200		4	38
G-31	854	219 3	20 8	15 10 $\frac{7}{8}$	1923	do	do	do	do	1, 200		4	38
G-32	854	219 3	20 8	15 10 $\frac{7}{8}$	1923	do	do	do	do	1, 200		4	38
G-33	854	219 3	20 8	15 10 $\frac{7}{8}$	1922	do	do	do	do	1, 200		4	38
G-34	854	219 3	20 8	15 10 $\frac{7}{8}$	1923	do	do	do	do	1, 200		4	38
G-35	854	219 3	20 8	15 10 $\frac{7}{8}$	1923	do	do	do	do	1, 200		4	38
G-36	854	219 3	20 8	15 10 $\frac{7}{8}$	1923	do	do	do	do	1, 200		4	38
G-37	854	219 3	20 8	15 10 $\frac{7}{8}$	1923	do	do	do	do	1, 200		4	38
G-38	854	219 3	20 8	15 10 $\frac{7}{8}$	1923	do	do	do	do	1, 200		4	38
G-39	854	219 3	20 8	15 10 $\frac{7}{8}$	1923	do	do	do	do	1, 200		4	38
G-40	854	219 3	20 8	15 10 $\frac{7}{8}$	1923	do	do	do	do	1, 200		4	38
G-41	854	219 3	20 8	15 10 $\frac{7}{8}$	1924	do	do	do	do	1, 200		4	38
G-42	906	225 3	20 8	16 0	1924	Quincy, Mass.	do	do	do	1, 200		4	38
G-43	906	225 3	20 8	16 0	1924	do	do	do	do	1, 200		4	38
G-44	906	225 3	20 8	16 0	1925	do	do	do	do	1, 200		4	38
G-45	906	225 3	20 8	16 0	1925	do	do	do	do	1, 200		4	38
G-46	906	225 3	20 8	16 0	1925	do	do	do	do	1, 200		4	38
G-47	906	225 3	20 8	16 0	1925	do	do	do	do	1, 200		4	38
G-48	993	240 0	21 10 $\frac{3}{4}$	13 6	1922	Bridgeport, Conn.	Lake Torpedo Boat Co.	do	do	1, 800		4	38
G-49	993	240 0	21 10 $\frac{3}{4}$	13 6	1922	do	do	do	do	1, 800		4	38
G-50	993	240 0	21 10 $\frac{3}{4}$	13 6	1922	do	do	do	do	1, 800		4	38
G-51	993	240 0	21 10 $\frac{3}{4}$	13 6	1922	do	do	do	do	1, 800		4	38

* Estimated.

† Fuel oil (40 cubic feet per ton).

* Displacement (surface).

† For Electric Boat Co.

* Length over all.

Government Vessels

Name of vessel	Displacement (normal fuel supply)	Dimensions			Built (completed)			Propulsion	Rig and number of masts	Total shaft horsepower on trial	Speed	Coal capacity (in bunkers) (42 cubic feet to ton)	Complement	
		Length on load water line	Extreme breadth	Mean draft	When	Where	By whom						Officers	Men
U. S. NAVY—Contd.														
<i>Submarines (steel), second line</i>														
H-2	•358	150 3 1/2	15 9 3/8	12 5	1913	San Francisco, Calif.	Union Iron Works c	2 screws		480	14.10		3	23
H-3	•358	150 3 1/2	15 9	12 5	1914	Seattle, Wash.	The Moran Co. c	do		480	14.10		3	23
H-4 to H-9	•357	150 3 1/2	15 9 1/4	12 4 1/2	1918	Puget Sound, Wash.	United States	do		480	12.75		3	23
K-1 and K-2	•392	153 6 1/2	16 8 3/4	13 1	1914	Quincy, Mass.	Fore River S. B. Co. c	do		480	14.10		3	23
K-3	•392	153 6 1/2	16 8 3/4	13 1	1914	San Francisco, Calif.	Union Iron Works c	do		480	14.10		3	23
K-4	•392	153 6 1/2	16 8 3/4	13 1	1914	Seattle, Wash.	The Moran Co. c	do		480	14.10		3	23
K-5 and K-6	•392	153 6 1/2	16 8 3/4	13 1	1914	Quincy, Mass.	Fore River S. B. Co. c	do		480	14.10		3	23
K-7 and K-8	•392	153 6 1/2	16 8 3/4	13 1	1914	San Francisco, Calif.	Union Iron Works c	do		480	14.10		3	23
L-2 and L-3	•450	168 5 1/2	17 5	13 7	1916	Quincy, Mass.	Fore River S. B. Co. c	do		900	14.00		3	26
L-9 and L-11	•450	168 5 1/2	17 5	13 7	1916	do	do	do		900	14.00		3	26
N-1 to N-3	•347	147 3	15 9 1/4	12 5 1/4	1917	Seattle, Wash.	Seattle Const. & D. D. Co	do		480	13.00		3	23
O-1	•520	172 4	18 0 1/4	14 5	1918	Portsmouth, N. H.	United States	do		880	14.00		3	27
O-2	•520	172 4	18 0 1/4	14 5	1918	Puget Sound, Wash.	do	do		880	14.00		3	27
O-3 to O-10	•520	172 4	18 0 1/4	14 5	1918	Quincy, Mass.	Fore River S. B. Co. c	do		880	14.00		3	27
O-11 to O-13	•485	175 0	16 3 1/2	13 10 1/4	1918	Bridgeport, Conn.	Lake Torpedo Boat Co.	do		1,000	14.00		3	27
O-14 to O-16	•485	175 0	16 3 1/2	13 10 1/4	1918	Long Beach, Calif.	California S. B. Co.	do		1,000	14.00		3	27
R-1 to R-14	•569	186 1 1/2	18 0 1/4	14 6	1919	Quincy, Mass.	Fore River S. B. Co. c	do		880	13.50		3	28
R-15 to R-20	•569	186 1 1/2	18 0 1/4	14 6	1918	San Francisco, Calif.	Union Iron Works c	do		880	13.50		3	28
R-21 to R-27	•495	175 0	16 7 1/4	15 11	1919	Bridgeport, Conn.	Lake Torpedo Boat Co.	do		1,000	14.00		3	28
<i>Fleet submarines (steel), first line</i>														
T-11					1920	Quincy, Mass.	Fore River S. B. Co. c							45
T-21					1922	do	do							45
T-31					1920	do	do							45
V-1					1924	Portsmouth, N. H.	United States							80
V-2					1925	do	do							80
V-3					1926	do	do							80
<i>Patrol vessels (Eagles) (steel)</i>														
EAGLE 1 to 15, 18, 19, 22 to 24, 26 to 29, 32 to 60.	500	200 0	25 6	7 3	1918	Detroit, Mich.	Ford Motor Co.	Turb., 1 s.	2 masts	2,500	18.32	105	5	56
<i>Patrol vessels, submarine chasers (wood)</i>														
S. C. 57, 63, 64	77	105 0	14 8 1/4	5 5 1/2	1918	Brooklyn, N. Y.	United States	3 screws	2 masts	660	17.00		2	24
S. C. 102, 103	77	105 0	14 8 1/4	5 5 1/2	1918	Bayonne, N. J.	Elco Co.	do	do	660	17.00		2	24
S. C. 143	77	105 0	14 8 1/4	5 5 1/2	1917	Rocky River, Ohio.	Rocky River D. D. Co.	do	do	660	17.00		2	24
S. C. 185	77	105 0	14 8 1/4	5 5 1/2	1918	Nyack, N. Y.	Inst. S. B. & Marine Eng. Co.	do	do	660	17.00		2	24
S. C. 192	77	105 0	14 8 1/4	5 5 1/2	1918	Alexandria, Va.	General S. B. & Aero Co.	do	do	660	17.00		2	24
S. C. 210	77	105 0	14 8 1/4	5 5 1/2	1918	Camden, N. J.	Mathis Yacht Bldg. Co.	do	do	660	17.00		2	24
S. C. 223, 224, 229, 231	77	105 0	14 8 1/4	5 5 1/2	1917	Morris Heights, N. Y.	N. Y. Yacht, Launch & Engine Co.	do	do	660	17.00		2	24
S. C. 252	77	105 0	14 8 1/4	5 5 1/2	1918	Camden, Me.	Camden-Anchor Rockland Machine Co.	do	do	660	17.00		2	24
S. C. 271	77	105 0	14 8 1/4	5 5 1/2	1918	Neponset, Mass.	Geo. Lawley & Sons	do	do	660	17.00		2	24

S. C. 306	77	105 0	14 8 $\frac{3}{4}$	5 5 $\frac{1}{2}$	1919	Puget Sound, Wash.	United States	do.	do.	660	\$17.00		2	24
S. C. 326	77	105 0	14 8 $\frac{3}{4}$	5 5 $\frac{1}{2}$	1917	City Island, N. Y.	Kyle & Purdy	do.	do.	660	\$17.00		2	24
S. C. 328	77	105 0	14 8 $\frac{3}{4}$	5 5 $\frac{1}{2}$	1917	Milwaukee, Wis.	Great Lakes Boat Bldg. Corp.	do.	do.	660	\$17.00		2	24
S. C. 330	77	105 0	14 8 $\frac{3}{4}$	5 5 $\frac{1}{2}$	1918	Manitowoc, Wis.	Burger Boat Co.	do.	do.	660	\$17.00		2	24
S. C. 353	77	105 0	14 8 $\frac{3}{4}$	5 5 $\frac{1}{2}$	1918	College Point, N. Y.	College Point Boat Co.	do.	do.	660	\$17.00		2	24
S. C. 412	77	105 0	14 8 $\frac{3}{4}$	5 5 $\frac{1}{2}$	1919	Clayton, N. Y.	Clayton Ship & Boat Bldg. Co.	do.	do.	660	\$17.00		2	24
S. C. 428	77	105 0	14 8 $\frac{3}{4}$	5 5 $\frac{1}{2}$	1919	Camden, N. J.	Mathis Yacht Bldg. Co.	do.	do.	660	\$17.00		2	24
S. C. 431	77	105 0	14 8 $\frac{3}{4}$	5 5 $\frac{1}{2}$	1918	Port Clinton, Ohio	Mathews Boat Co.	do.	do.	660	\$17.00		2	24
S. C. 432	77	105 0	14 8 $\frac{3}{4}$	5 5 $\frac{1}{2}$	1918	do.	do.	do.	do.	660	\$17.00		2	24
S. C. 433	77	105 0	14 8 $\frac{3}{4}$	5 5 $\frac{1}{2}$	1918	do.	do.	do.	do.	660	\$17.00		2	24
S. C. 437	77	105 0	14 8 $\frac{3}{4}$	5 5 $\frac{1}{2}$	1918	Rocky River, Ohio	Rocky River D. D. Co.	do.	do.	660	\$17.00		2	24
S. C. 440	77	105 0	14 8 $\frac{3}{4}$	5 5 $\frac{1}{2}$	1919	Brooklyn, N. Y.	Howard E. Wheeler	do.	do.	660	\$17.00		2	24
Patrol vessels (gunboats)														
ASHEVILLE	1,575	225 0	41 2 $\frac{1}{2}$	11 4	1920	Charleston, S. C.	United States	Turb., 1 s.	2 poles	\$ 800	\$12.00	\$180	11	149
ELCANO ¹	620	157 11	26 0	10 0	1885	Carraca, Spain	Spain	2 screws	Sch.	\$ 435	\$11.00	98	3	92
HELENA	1,392	250 9	39 8	9 0	1897	Newport News, Va.	Newport News S. B. & D. Co.	do.	1 mil.	\$ 1,988	15.50	307	12	162
MONOCACY	190	160 0	24 6	2 5	1914	Mare Island, Calif.	United States	do.	2 poles	\$ 800	\$13.25	34	2	46
FALOS	190	160 0	24 6	2 5	1914	do.	do.	do.	do.	\$ 800	\$13.25	34	2	46
PAMPANGA ²	243	115 3	17 10	6 6	1888	Cavite, P. I.	Manila Slip Co.	do.	1 signal	\$ 250	\$10.00	34	2	30
SACRAMENTO	1,425	210 0	40 10 $\frac{1}{2}$	11 6	1914	Philadelphia, Pa.	Wm. Cramp & Sons	1 screw	1 pole, 1 mil.	\$ 1,022	12.78	428	11	149
TULSA	1,575	225 0	41 2 $\frac{1}{2}$	11 4	1923	Charleston, S. C.	United States	Turb., 1 s.	2 poles	\$ 800	\$12.00	\$ 440	11	154
VILLALOBOS	370	148 0	23 0	7 6	1896	Hongkong, China	Hongkong & Whampoa Dock Co.	1 screw	Sch.	\$ 550	\$11.00	67	2	55
Patrol vessels (converted yachts)														
DESPATCH (210695)	237	146 0	22 0	7 2	1913	Morris Heights, N. Y.	Chas. L. Seabury Co.	2 screws	2 masts	\$ 740	16.30	60	2	49
ISABEL	938	229 11	26 2 $\frac{1}{2}$	10 4	1917	Bath, Me.	Bath Iron Works	Turb., 2 s.	do.	8,400	\$26.00	\$ 216	7	83
MAYFLOWER	2,690	275 10	36 0	17 4	1896	Clydebank, Scotland	J. & G. Thompson	2 screws	do.	2,400	14.50	\$ 455	11	151
NIAGARA	2,600	245 0	36 0	17 0	1898	Brooklyn, N. Y.	James Shewan & Sons	do.	3 masts	\$ 1,800	13.00	400	11	150
NOKOMIS	1,265	203 0	31 10	13 7 $\frac{1}{2}$	1917	Wilmington, Del.	Pusey & Jones	do.	2 masts	\$ 2,000	16.00	350	11	81
SCORPION	775	211 11	28 1	11 0	1896	South Brooklyn, N. Y.	John N. Robins	do.	do.	\$ 2,800	17.85	136	8	84
STLPH	152	123 8	20 0	7 6	1898	Chester, Pa.	John Roach	1 screw	do.	\$ 550	15.00	48	2	31
WENONAH	\$ 470	\$ 143 5	22 10	\$ 10 0	1915	Neponset, Mass.	Geo. Lawley & Sons	do.	do.	\$ 500	12.00	46		
Auxiliaries, special type														
ALTAIR ⁷	\$ 7,068	410 5 $\frac{1}{2}$	54 0	\$ 27 2 $\frac{1}{2}$	1919	Seattle, Wash.	Skinner & Eddy Corp.	Turb., 1 s.	do.	\$ 2,500	10.50	\$ 1,097	31	450
ANTARES ¹	\$ 5,601	390 0	54 0	\$ 24 5 $\frac{1}{4}$	1919	Hog Island, Pa.	Am. Int. S. B. Corp.	do.	do.	2,500	11.50	\$ 1,222	18	149
ARCTIC ¹	\$ 5,975	402 6	53 0	\$ 26 4 $\frac{1}{2}$	1919	Oakland, Calif.	Moore S. B. Corp.	do.	do.	\$ 2,800	11.00	\$ 1,794	23	188
ARGONNE ¹⁰	\$ 7,555	448 0	58 0	\$ 28 0 $\frac{1}{2}$	1920	Hog Island, Pa.	Am. Int. S. B. Corp.	do.	do.	\$ 6,000	\$15.00	\$ 1,473	32	312
BARNES, ROBERT L. ^{11 d}	3,850	251 10	43 2	15 0	1917	Duluth, Minn.	McDougall Duluth Co.	1 screw	1 mast	\$ 1,100	8.50	\$ 103	15	52
BEAVER ¹²	\$ 4,461	357 6	47 0	19 6	1910	Newport News, Va.	Newport News S. B. Co.	do.	2 masts	\$ 4,500	16.50	\$ 530	32	318
BLACK HAWK ¹³	\$ 6,381	404 6	53 9	28 5	1913	Philadelphia, Pa.	Wm. Cramp & Sons	do.	do.	\$ 3,400	13.00	\$ 2,108	31	440
BOREAS ¹⁴	\$ 6,100	402 6	53 0	26 4 $\frac{3}{4}$	1919	Oakland, Calif.	Moore S. B. Corp.	Turb., 1 s.	do.	\$ 2,800	11.00	\$ 1,794	23	157
BRAZOS ¹	\$ 7,449	455 0	56 0	26 8	1919	Boston, Mass.	United States	2 screws	do.	6,080	14.34	\$ 824	16	120

¹ Formerly (a Schley, b AA-1.
² Formerly AA-2.
³ Formerly AA-3.
⁴ Loaned to Connecticut State militia.
⁵ Formerly Spanish st. s. Elcano.
⁶ Formerly Spanish st. s. Pampanga.

⁷ Formerly st. s. Edisto (218291).
⁸ Formerly st. s. Nedmac (218551).
⁹ Formerly st. s. Yamhill (217033).
¹⁰ Formerly st. s. Argonne (220845).
¹¹ Formerly st. s. R. L. Barnes (215115).
¹² Formerly st. s. Beaver (207034).
¹³ Formerly st. s. Santa Catalina (211623).

¹⁴ Formerly st. s. Yaquina (217489).
¹⁵ Displacement (surface).
¹⁶ Length over all.
¹⁷ For Electric Boat Co.
¹⁸ Estimated.
¹⁹ Fuel oil (40 cubic feet per ton).
²⁰ Gasoline.

²¹ Approximate.
²² Indicated horsepower.
²³ And 440 tons oil (40 cubic feet per ton).
²⁴ Gross tonnage.
²⁵ Loaded summer draft.
²⁶ Fuel ship.
²⁷ Loaded summer draft.

Name of vessel	Displacement (normal fuel supply)	Dimensions			Built (completed)			Propulsion	Rig and number of masts	Total shaft horsepower on trial	Speed	Coal capacity (in bunkers) (42 cubic feet to ton)	Complement	
		Length on load water line	Extreme breadth	Mean draft	When	Where	By whom						Officers	Men
U. S. NAVY—Contd.														
<i>Auxiliaries, special type—Continued</i>														
	<i>Tons</i>	<i>Ft. in.</i>	<i>Ft. in.</i>	<i>Ft. in.</i>							<i>knots</i>	<i>Tons</i>		
BRIDGE	6,357	400 0	55 2½	20 8	1917	Boston, Mass.	United States	2 screws	2 masts	4,000	14.00	1,000	23	189
BRIDGEPORT ¹	8,005	429 4	54 4	24 7½	1901	Vege sack, Germany	Brenner Vulcan	do	do	3,600	12.50	1,060	32	520
BUFFALO ²	6,525	391 1	48 3	20 9	1892	Newport News, Va.	Newport News S. B. Co.	1 screw	do	3,600	14.50	1,048	31	400
BUSHNELL	2,869	300 0	45 8	15 0	1915	Seattle, Wash.	Seattle Const. Co.	Turb., 1 s.	do	2,617	14.15	728	24	193
CAMDEN ³	4,752	389 2	43 0	22 4	1900	Flensburg, Germany	Flensburg S. B. Co.	1 screw	do	2,850	12.00	975	32	326
CANOPUS ⁴	5,506	360 0	51 6	24 6¼	1919	Camden, N. J.	New York S. B. Corp.	do	do	3,858	13.00	1,277	32	285
CAPELLA ⁵	5,078	390 0	54 0	24 5¼	1920	Hog Island, Pa.	Am. Int. S. B. Corp.	Turb., 1 s.	do	2,500	11.50	1,222	15	91
CHAUMONT ⁶	7,555	448 0	58 0	28 0½	1920	do	do	do	do	6,000	15.00	1,473	27	222
CUYAMA ⁷	7,454	455 0	56 0	26 2	1917	Mare Island, Calif.	United States	2 screws	do	5,200	14.00	824	16	120
DENEbola ⁸	6,985	410 5½	54 0	27 2½	1919	Seattle, Wash.	Skinner & Eddy Corp.	Turb., 1 s.	do	2,500	10.50	1,097	31	450
DOBBS	8,154	460 0	61 0	20 0½	1924	Philadelphia, Pa.	United States	do	2 masts	7,000	15.00	1,107	36	416
FULTON	1,173	218 0	35 0	13 0	1914	Groton, Conn.	New London S. & E. Co.	1 screw	do	1,000	12.34	234	24	134
GENERAL ALAVA ⁹	1,115	212 6	29 9	11 0	1895	Dumbarton, Scotland.	A. McMillan & Sons	do	do	770	10.50	246	5	54
GOLD STAR ⁹	5,066	377 0	52 0	23 11¼	1920	Wilmington, Del.	Bethlehem S. B. Corp.	do	do	2,500	11.00	1,189	15	109
HANNIBAL ¹⁰	1,953	263 4	39 3	17 4	1898	Sunderland, England.	J. Blumer & Co.	do	do	1,100	9.00	855	17	146
HENDERSON	7,493	460 0	60 11½	19 10¾	1917	Philadelphia, Pa.	United States	2 screws	do	4,000	14.00	1,400	27	397
Holland	10,600	460 0	61 1	21 0½	1926	Puget Sound	do	Turb., 1 s.	do	7,000	16.00	1,050	32	366
JASON ^d	10,939	514 0	65 0	27 8	1913	Sparrows Point, Md.	Maryland Steel Co.	2 screws	do	8,878	14.32	2,300	16	165
KANAWHA ^d	7,404	455 0	56 0	26 2	1915	Mare Island, Calif.	United States	do	do	5,590	14.25	824	16	120
KAWAHAH ^{11d}	7,253	430 0	58 0	25 6	1919	Philadelphia, Pa.	Wm. Cramp & Sons	1 screw	do	2,762	11.00	1,288	16	91
KITTERY ¹²	1,839	282 2	40 6	13 3	1905	Bremerhaven, Germany.	G. Seebach Co.	2 screws	do	1,400	15.50	351	15	87
LARAMIE ^{d 13}	7,252	430 0	58 0	25 6	1920	Philadelphia, Pa.	Wm. Cramp & Sons	1 screw	do	2,800	11.00	1,288	16	91
MATTOLE ^{d 14}	7,252	430 0	58 0	25 6	1920	do	do	do	do	2,853	11.00	1,288	16	91
MAUMEE ^d	7,894	455 0	56 0	26 2	1916	Mare Island, Calif.	United States	2 screws	do	5,000	14.00	824	16	130
MEDUSA	10,715	460 0	70 0	18 11¼	1924	Puget Sound, Wash.	do	Turb., 1 s.	do	7,000	16.00	1,834	32	434
MELVILLE	5,522	400 0	54 5½	20 0	1915	Camden, N. J.	New York S. B. Corp.	1 turb.	2 pole	4,006	15.09	930	41	432
MERCY ¹⁵	6,644	413 0	50 2	24 0	1907	Philadelphia, Pa.	Wm. Cramp & Sons	2 screws	2 masts	8,500	18.20	1,776	29	348
NECHES ^d	7,383	455 0	56 0	26 8	1920	Boston, Mass.	United States	do	do	6,080	14.00	828	16	120
NEPTUNE ^d	9,889	520 0	65 0	27 8	1911	Sparrows Point, Md.	Maryland Steel Co.	Turb., 2 s.	do	5,409	12.93	2,500	16	165
NEREUS ^d	9,681	500 0	62 0	27 8	1913	Newport News, Va.	Newport News S. B. Co.	2 screws	do	6,904	14.58	1,925	16	165
NITRO	7,440	460 0	60 11½	20 11	1921	Puget Sound, Wash.	United States	Turb., 2 s.	do	6,700	16.00	1,078	18	177
ORION ^d	10,183	514 0	65 0	27 8	1912	Sparrows Point, Md.	Maryland Steel Co.	2 screws	do	6,943	14.47	2,300	16	165
PATOKA ^d	8,267	463 3	60 0	26 2	1919	Newport News, Va.	Newport News S. B. Co.	1 screw	do	2,756	10.87	1,109	16	140
PECOS ^d	7,383	455 0	56 0	26 8	1921	Boston, Mass.	United States	2 screws	do	5,426	14.00	828	16	120
PROCYON ¹⁰	5,784	390 0	54 0	24 5¼	1919	Hog Island, Pa.	Am. Int. S. B. Corp.	Turb., 1 s.	do	2,500	11.50	1,222	18	149
PROMETHEUS	6,689	450 0	60 1	18 0	1910	Mare Island, Calif.	United States	2 screws	do	7,500	16.00	872	32	434
PROTEUS ^d	9,681	500 0	62 0	27 8	1913	Newport News, Va.	Newport News S. B. Co.	do	do	7,202	14.67	1,925	16	165
PYRO	7,440	460 0	60 11½	20 11	1920	Puget Sound, Wash.	United States	Turb., 2 s	do	6,700	16.00	1,493	18	177
RAINBOW ¹⁷	3,696	326 0	41 0	17 2	1890	Sunderland, England.	James Laing	1 screw	do	1,800	12.00	1,218	30	320
RAMAPO ^d	8,246	463 3	60 0	26 2	1919	Newport News, Va.	Newport News S. B. Co.	do	do	2,917	11.23	1,109	16	91
RAPIDAN ^{d 18}	8,246	463 3	60 0	26 2	1919	do	do	do	do	2,900	10.50	1,109	16	91
RAPPAHANNOCK ¹⁹	8,680	471 2	59 2	25 9	1913	Vege sack, Germany	Bremer Vulcan	do	do	4,850	11.50	3,060	23	268

REGULUS ²⁶	•4,980	377 0	52 0	•23 11 $\frac{3}{4}$	1920	Wilmington, Del.	Bethlehem S. B. Corp.	do	do	†2,500	11.00	•1,182	15	91
RELIEF	•8,288	400 0	60 11 $\frac{1}{2}$	19 6	1920	Philadelphia, Pa.	United States	Turb., 2 s.	do	†5,250	†16.00	•1,951	29	363
RIGEL ²¹	•7,052	410 5 $\frac{1}{2}$	54 0	•27 2 $\frac{3}{4}$	1918	Seattle, Wash.	Skinner & Eddy Corp.	Turb., 1 s.	do	†2,500	10.50	•1,097	31	500
SALINAS ^{22 d}	•8,246	463 3	60 0	26 2	1920	Newport News, Va.	Newport News S. B. & D. D. Co.	1 screw	do	†2,900	10.50	•1,109	16	91
SAPELO ^{23 d}	•8,246	463 3	60 0	26 2	1920	do	do	do	do	†2,900	10.95	•1,109	16	91
SAVANNAH ²⁴	•5,755	400 0	46 1	26 5	1899	Flensburg, Germany	Flensburger S. B. Co.	do	do	†2,000	10.50	1,230	32	351
SEFULGA ^{25 d}	•8,266	463 3	60 0	26 2	1920	Newport News, Va.	Newport News S. B. & D. D. Co.	do	do	†2,900	10.50	•1,109	16	91
SIRIUS ²⁶	•5,581	390 0	54 0	•24 5 $\frac{1}{4}$	1919	Hog Island, Pa.	Am. Int. S. B. Corp.	Turb., 1 s.	do	†2,500	11.50	•1,222	15	91
SOLACE ²⁷	•3,927	361 2	44 0	20 6	1896	Newport News, Va.	Newport News S. B. Co.	1 screw	do	†3,200	15.00	1,162	24	252
SPICA ²⁸	•5,562	390 0	54 0	•24 5 $\frac{1}{4}$	1919	Hog Island, Pa.	Am. Int. S. B. Corp.	Turb., 1 s.	do	†2,500	11.50	•1,222	15	91
THOMPSON, SARA ^{29 d}	•2,691	310 0	40 3	21 9 $\frac{1}{2}$	1888	Newcastle, England	Wm. Armstrong & Co.	1 screw	do	†1,300	9.00	494	16	54
TIPPECANOE ^{30 d}	•8,266	463 3	60 0	26 2	1920	Newport News, Va.	Newport News S. B. & D. D. Co.	Turb., 1 s.	do	†2,900	10.50	•1,109	16	91
TRINITY ^{31 d}	•8,266	463 3	60 0	26 2	1920	do	do	do	do	†3,088	11.26	•1,109	16	91
VEGA ³²	•5,562	390 0	54 0	•24 5 $\frac{1}{4}$	1919	Hog Island, Pa.	Am. Int. S. B. Corp.	do	do	†2,500	11.50	•1,222	15	91
VESTAL	•6,691	450 0	60 0	18 0	1909	New York, N. Y.	United States	2 screws	do	†7,500	16.00	1,412	32	434
WHITNEY	•8,154	460 0	61 0	21 0 $\frac{1}{2}$	1924	Boston, Mass.	do	Turb., 1 s.	do	†7,000	†16.00	†1,107	36	416
WRIGHT	•9,193	448 0	58 0	24 6	1921	Hog Island, Pa.	Am. Int. S. B. Corp.	do	do	†6,000	†15.00	1,629	27	284
YUKON ³³	•5,969	402 6	53 0	•26 4 $\frac{3}{4}$	1920	Oakland, Calif.	Moore S. B. Co.	do	do	†2,800	11.00	•1,794	23	143
<i>Auxiliaries, ocean tugs</i>														
ALGORMA	•502	149 3 $\frac{3}{4}$	30 0	14 7	1920	Port Richmond, N. Y.	Staten Island S. B. Co.	1 screw	2 pole	†2,017	13.06	•279	5	30
ALLEGHENY ³⁴		149 3 $\frac{3}{4}$	30 0	14 7	1918	Buffalo, N. Y.	American S. B. Co.	do	2 masts	†1,800	†14.00	•279	5	30
ARAPAHO		115 0	24 0	12 10	1914	Seattle, Wash.	Seattle Construction Co.	do	1 mast	†800	10.80	•142	5	20
BAGADUCE		149 3 $\frac{3}{4}$	30 0	14 7	1919	Buffalo, N. Y.	Ferguson Steel & Iron Co.	do	2 pole	†1,821	12.40	•279	5	30
Bay Spring	•426	141 3 $\frac{1}{2}$	27 8 $\frac{3}{8}$	14 1	1920	City Island, N. Y.	Providence Eng. Works	do	do	†850			5	24
Challenge ³⁵	•255	122 0	22 2	13 2	1889	Camden, N. J.	J. H. Dialogue & Sons	do	2 pole	†750	†14.00	•110	5	16
CHEMUNG ³⁶		115 0	26 7 $\frac{1}{8}$	11 6	1917	Norfolk, Va.	United States	do	2 masts	†800	†11.00	•147	5	20
CONTOCOOK	•502	149 3 $\frac{3}{4}$	30 0	14 7	1920	Port Richmond, N. Y.	Staten Island S. B. Co.	do	2 pole	†2,130	†13.00	•270	5	39
GENESEEE ³⁷	•617	158 0	29 0	16 0	1905	Sparrows Point, Md.	Maryland Steel Co.	do	2 masts	†1,000	†15.00	286	5	42
IUKA	•502	149 3 $\frac{3}{4}$	30 0	14 7	1920	Port Richmond, N. Y.	Staten Island S. B. Co.	do	2 pole	†2,049	13.06	•279	5	30
KALMIA		149 3 $\frac{3}{4}$	30 0	14 7	1919	Buffalo, N. Y.	Ferguson Steel & Iron Co.	do	do	†1,800	13.00	•279	5	30
KEOSANQUA	•502	149 3 $\frac{3}{4}$	30 0	14 7	1920	Port Richmond, N. Y.	Staten Island S. B. Co.	do	do	†2,055	13.06	•279	5	30
KEWAYDIN		149 3 $\frac{3}{4}$	30 0	14 7	1919	Buffalo, N. Y.	Ferguson Steel & Iron Co.	do	do	†1,800	13.00	•279	5	30
KOKA		149 3 $\frac{3}{4}$	30 0	14 7	1920	Puget Sound, Wash.	United States	do	do	†1,800	13.00	•279	5	30
LYKENIS	•625	157 0	29 0	15 0	1899	Philadelphia, Pa.	Neafe & Levy	do	do	†1,000		286	5	30
MAHOPAC		149 3 $\frac{3}{4}$	30 0	14 7	1919	Puget Sound, Wash.	United States	do	do	†1,800	†13.00	•279	5	30
MOHAVE		115 0	24 0	12 10	1914	Seattle, Wash.	Seattle Construction Co.	do	1 mast	†800	11.11	•142	5	20
MONTCALM ³⁸	•502	149 3 $\frac{3}{4}$	30 0	14 7	1921	Port Richmond, N. Y.	Staten Island S. B. Co.	do	2 pole	†2,017	†13.06	•272	5	39
NAPA		149 3 $\frac{3}{4}$	30 0	14 7	1919	Puget Sound, Wash.	United States	do	do	†1,800	†13.00	•279	5	39
NAVAJO ³⁹	•438	141 4	27 6	14 1	1908	Philadelphia, Pa.	Neafe & Levy	do	2 masts	†935	†12.00		5	20
ONTARIO	•883	175 0	34 0	12 6	1912	Camden, N. J.	New York S. B. Co.	do	2 pole	†1,517	13.20	445	5	54
PATASCO		148 0	29 0 $\frac{1}{2}$	12 3	1909	Portsmouth, N. H.	United States	2 screws	do	†1,160	†13.00	324	5	31
PATUXENT	•521	148 0	29 0 $\frac{1}{2}$	12 3	1909	Norfolk, Va.	do	do	do	†1,160	†13.00	324	5	30
PINOLA		149 3 $\frac{3}{4}$	30 0	14 7	1920	Puget Sound, Wash.	do	do	do	†1,800	†13.00	•279	5	39
PISCATAQUA ⁴⁰		149 0	28 7	12 0	1897	West Bay City, Mich.	F. W. Wheeler Co.	do	2 masts	†2,000	†16.00	236	5	44
SAGAMORE		149 3 $\frac{3}{4}$	30 0	14 7	1917	Buffalo, N. Y.	American S. B. Co.	do	2 pole	†1,800	†13.00	•279	5	20

Government Vessels

¹ Formerly German st. s. Breslau
² Formerly Brazilian st. s. Nictheroy.
³ Formerly German st. s. Kiel.
⁴ Formerly st. s. Santa Leonora (218364).
⁵ Formerly st. s. Comerant (219638).
⁶ Formerly st. s. Chaumont (220366).
⁷ Formerly st. s. Edgewood (218127).
⁸ Formerly Spanish st. s. General Alava.
⁹ Formerly st. s. Gold Star (220371).
¹⁰ Formerly British st. s. Joseph Holland.
¹¹ Formerly st. s. Kaweah (219154).
¹² Formerly German st. s. President.
¹³ Formerly st. s. Laramie (219548).

¹⁴ Formerly st. s. Mattole (220062).
¹⁵ Formerly st. s. Saratoga (204160).
¹⁶ Formerly st. s. Shaume (218282).
¹⁷ Formerly British st. s. Norse King.
¹⁸ Formerly st. s. Rapidan (219403).
¹⁹ Formerly German st. s. Pommern.
²⁰ Formerly st. s. Glenora (220644).
²¹ Formerly st. s. Edgecombe (217412).
²² Formerly st. s. Hudsonian (219592).
²³ Formerly st. s. Sapelo (219470).
²⁴ Formerly German st. s. Saxonia.
²⁵ Formerly st. s. Fleetco (219980).

²⁶ Formerly st. s. Saluda (217573).
²⁷ Formerly st. s. Creole (127166).
²⁸ Formerly st. s. Shannock (218867).
²⁹ Formerly st. s. Guthell.
³⁰ Formerly st. s. Tippecanoe (220210).
³¹ Formerly st. s. Trinity (220379).
³² Formerly st. s. Lebanon (218791).
³³ Formerly st. s. Mehanno (219626).
³⁴ Formerly U. S. S. Huron.
³⁵ Formerly [a] st. s. Luckenbach (141021).
³⁶ Formerly [b] st. s. Defiance.
³⁷ Formerly U. S. S. Pocahontas.

³⁸ Formerly st. s. Monocacy (202489).
³⁹ Formerly U. S. S. Kineo.
⁴⁰ Formerly st. s. General Hubbard (204193).
⁴¹ Formerly st. s. William H. Brown (81548).
^a Gross tonnage.
^b Estimated.
^c Fuel oil (40 cubic feet per ton).
^d Fuel ship.
^e Loaded summer draft.
^f Indicated horsepower.
^g Shaft horsepower.
^h Diesel, 2 cycle.

Name of vessel	Displacement (normal fuel supply)	Dimensions			Built (completed)			Propulsion	Rig and number of masts	Total shaft horsepower on trial	Speed	Coal capacity (in bunkers) (42 cubic feet to ton)	Complement	
		Length on load water line	Extreme breadth	Mean draft	When	Where	By whom						Officers	Men
U. S. NAVY—Contd.														
<i>Auxiliaries, ocean tugs—Continued</i>														
	<i>Tons</i>	<i>Ft. in.</i>	<i>Ft. in.</i>	<i>Ft. in.</i>						<i>Knots</i>	<i>Tons</i>			
SCIOTA	• 883	149 3/4	30 0	14 7	1919	Puget Sound, Wash.	United States	1 screw	2 pole	1,800	13.00	279	5	20
SONOMA		175 0	34 0	12 6	1912	Camden, N. J.	New York S. B. Corp.	do	do	1,596	13.08	435	5	54
SUNNADIN		149 3/4	30 0	14 7	1919	Puget Sound, Wash.	United States	do	do	1,800	13.00	279	5	30
TADOUSAC		149 3/4	30 0	14 7	1919	Buffalo, N. Y.	Ferguson Steel & Iron Co.	do	do	1,860	13.00	279	5	39
TATNUCK		149 3/4	30 0	14 7	1919	Puget Sound, Wash.	United States	do	do	2,070	13.00	279	5	30
TILLAMOOK		115 0	24 0	12 10	1914	Seattle, Wash.	Seattle Construction Co.	do	1 mast	800	10.55	142	5	12
UMPQUA		149 3/4	30 0	14 7	1919	Buffalo, N. Y.	Ferguson Steel & Iron Co.	do	2 pole	1,800	13.00	279	5	30
UNDAUNTED		143 0	28 0	14 10	1917	San Francisco, Calif.	Union Iron Works	do	2 masts	1,000	11.50	2,469	5	22
WADANK		149 3/4	30 0	14 7	1920	Buffalo, N. Y.	Ferguson Steel & Iron Co.	do	2 pole	1,800	13.00	279	5	20
WANDO		115 0	26 7/8	11 6	1917	Charleston, S. C.	United States	do	do	800		144	5	20
<i>Auxiliaries, mine sweepers</i>														
AVOCET		180 0	35 6	9 9/2	1918	Baltimore, Md.	Baltimore S. B. Co.	1 screw	2 pole	1,400	14.00	275	5	54
BITTERN		180 0	35 6	9 9/2	1919	Mobile, Ala.	Alabama S. B. Co.	do	do	1,400	14.00	275	5	54
BOBOLINK	• 697	180 0	35 6	9 9/2	1919	Baltimore, Md.	Baltimore S. B. Co.	do	do	1,400	14.00	275	5	54
BRANT		180 0	35 6	9 9/2	1918	Chester, Pa.	Sun Shipbuilding Co.	do	do	1,400	14.00	275	5	54
CHEWINK	• 723	180 0	35 6	9 9/2	1919	New York, N. Y.	Todd Shipyard Corporation.	do	do	1,400	14.00	275	5	54
CORMORANT	• 713	180 0	35 6	9 9/2	1919	do	do	do	do	1,400	14.00	275	5	54
EIDER		180 0	35 6	9 9/2	1919	Wilmington, Del.	Pusey & Jones Co.	do	do	1,400	14.00	275	5	54
FALCON		180 0	35 6	9 9/2	1918	Morris Heights, N. Y.	G. E. & P.	do	do	1,400	14.00	275	5	54
FINCH		180 0	35 6	9 9/2	1918	New York, N. Y.	Standard S. B. Corporation.	do	do	1,400	14.00	275	5	54
GANNET		180 0	35 6	9 9/2	1919	do	Todd Shipyard Corp.	do	do	1,400	14.00	275	5	54
GREBE	• 723	180 0	35 6	9 9/2	1919	do	Staten Island S. B. Co.	do	do	1,400	14.00	275	5	54
HERON		180 0	35 6	9 9/2	1918	do	Standard S. B. Co.	do	do	1,500	13.70	275	5	54
KINGFISHER		180 0	35 6	9 9/2	1918	Puget Sound, Wash.	United States	do	do	1,400	13.93	275	5	54
LAPWING		180 0	35 6	9 9/2	1918	New York, N. Y.	Todd Shipyard Corporation.	do	do	1,400	14.00	275	5	54
LARK	• 771	180 0	35 6	9 9/2	1919	Baltimore, Md.	Baltimore S. B. Co.	do	do	1,400	14.00	275	5	54
MALLARD	• 771	180 0	35 6	9 9/2	1919	New York, N. Y.	Staten Island S. B. Co.	do	do	1,400	14.00	275	5	54
ORIOLE	• 732	180 0	35 6	9 9/2	1918	do	do	do	do	1,400	14.00	275	5	54
ORTOLAN		180 0	35 6	9 9/2	1919	do	do	do	do	1,400	14.00	275	5	54
OWL		180 0	35 6	9 9/2	1918	do	Todd Shipyard Corporation.	do	do	1,400	14.00	275	5	54
PARTRIDGE		180 0	35 6	9 9/2	1919	Chester, Pa.	Chester S. B. Co.	do	do	1,400	14.00	275	5	54
PEACOCK		180 0	35 6	9 9/2	1919	New York, N. Y.	Staten Island S. B. Co.	do	do	1,400	14.00	275	5	54
PELICAN	• 697	180 0	35 6	9 9/2	1918	Morris Heights, N. Y.	Gas Engine & Power Co.	do	do	1,400	14.00	275	5	54
PENGUIN		180 0	35 6	9 9/2	1919	Elizabethport, N. J.	New Jersey D. D. Co.	do	do	1,400	14.00	275	5	54
PIGEON	• 736	180 0	35 6	9 9/2	1918	Baltimore, Md.	Baltimore S. B. Co.	do	do	1,400	14.00	275	5	54
QUAIL		180 0	35 6	9 9/2	1919	Chester, Pa.	Chester S. B. Co.	do	do	1,400	14.00	275	5	54
RAIL	• 717	180 0	35 6	9 9/2	1918	Puget Sound, Wash.	United States	do	do	1,400	14.00	275	5	54

ROBIN	• 721	180 0	35 6	9 9½	1918	New York, N. Y.	Todd Shipyard Corporation.	do.	do.	b 1,400	14.00	d 275	5	54
SANDERLING		180 0	35 6	9 9½	1918	do.	do.	do.	do.	b 1,400	14.00	d 275	5	54
SANDPIPER		180 0	35 6	9 9½	1919	Philadelphia, Pa.	United States	do.	do.	b 1,400	14.00	d 275	5	54
SEAGULL		180 0	35 6	9 9½	1919	Morris Heights, N. Y.	Gas Engine & Power Co.	do.	do.	b 1,400	14.00	d 275	5	54
SWALLOW		180 0	35 6	9 9½	1918	New York, N. Y.	Todd Shipyard Corporation.	do.	do.	b 1,400	14.00	d 275	5	54
SWAN	• 723	180 0	35 6	9 9½	1919	Mobile, Ala.	Alabama S. B. Co.	do.	do.	b 1,400	14.00	d 275	5	54
TANAGER	• 697	180 0	35 6	9 9½	1918	New York, N. Y.	Staten Island S. B. Co.	do.	do.	b 1,400	14.00	d 275	5	54
TEAL	• 697	180 0	35 6	9 9½	1918	Chester, Pa.	Sun S. B. Co.	do.	do.	b 1,400	14.00	d 275	5	54
TERN		180 0	35 6	9 9½	1919	Morris Heights, N. Y.	Gas Engine & Power Co.	do.	do.	b 1,400	14.00	d 275	5	54
THRUSH		180 0	35 6	9 9½	1919	Wilmington, Del.	Pusey & Jones	do.	do.	b 1,400	14.00	d 275	5	54
TURKEY	• 697	180 0	35 6	9 9½	1918	Chester, Pa.	Chester S. B. Co.	do.	do.	b 1,400	14.00	d 275	5	54
VIREO		180 0	35 6	9 9½	1919	Philadelphia, Pa.	United States	do.	do.	b 1,400	14.00	d 275	5	54
WARBLER		180 0	35 6	9 9½	1919	do.	do.	do.	do.	b 1,400	14.00	d 275	5	54
WHIPPOORWILL	• 697	180 0	35 6	9 9½	1919	Mobile, Ala.	Alabama S. B. Co.	do.	do.	b 1,400	14.00	d 275	5	54
WIDGEON	• 697	180 0	35 6	9 9½	1918	Chester, Pa.	Sun S. B. Co.	do.	do.	b 1,400	14.00	d 275	5	54
WILLETT		180 0	35 6	9 9½	1920	Philadelphia, Pa.	United States	do.	do.	b 1,400	14.00	d 275	5	54
WOODCOCK	• 723	180 0	35 6	9 9½	1919	Chester, Pa.	Chester S. B. Co.	do.	do.	b 1,400	14.00	d 275	5	54
<i>Unclassified</i>														
AMERICA		146	87 6	22 2½	11 7½	1851	George Steers							
ANNAPOLIS ¹	1,010	168 0	36 0	12 0	1897	Elizabethport, N. J.	Lewis Nixon	1 screw	Sch.	1,227				
BOSTON	3,000	277 5	42 2	16 10	1885	Chester, Pa.	John Roach & Sons	do.	2 masts	4,300				
Briarcliff	5,990	268 0	46 0	23 10½	1919	Portland, Me.	Russell S. B. Co.							
CHEYENNE	3,225	252 0	50 0	12 6	1902	San Francisco, Calif.	Union Iron Works	2 screws	1 mil.	2,452				
CHICAGO	4,500	325 0	48 2½	19 0	1889	Chester, Pa.	John Roach & Sons	do.	Sch.					
Commodore		265 4½	42 2½	15 4½	1875	Cleveland, Ohio								
CUMBERLAND	1,800	176 5	45 8	16 5	1904	Boston, Mass.	United States	Sails	Bark					
DUBUQUE ¹	1,085	174 0	35 0	12 3	1905	Morris Heights, N. Y.	Gas Engine & Power Co.	2 screws	Sch.	1,220				
Essex	1,375	185 0	35 0	14 3	1876	Kittery, Me.	United States	1 screw	Bark					
Hartford	2,790	226 0	43 10	18 2	1858	Boston, Mass.	do.	do.	do.	2,000				
HAWK	375	145 0	22 0	11 6	1891	Paisley, Scotland	Flemming & Ferguson	do.	2 masts	900				
ILLINOIS		368 0	72 2½	23 6	1901	Newport News, Va.	Newport News S. B. Co.	2 screws		12,899				
KEARSARGE	11,520	368 0	72 2½	23 6	1899	do.	do.	do.	do.	11,954				
Nantucket	1,261	177 4	32 0	13 0	1876	Wilmington, Del.	Harlan & Hollingsworth	1 screw	Bark	500				
NEWPORT	1,010	168 0	36 0	12 0	1897	Bath, Me.	Bath Iron Works	do.	do.	1,009				
NEWTON ¹	5,990	268 0	45 2	23 10½	1919	Portsmouth, N. H.	H. L. Shattuck (Inc.)	do.	do.	1,400				
Constellation	1,970	176 0	42 0	20 0	1797	Baltimore, Md.	United States		Ship					
Constitution	2,200	175 0	45 0	20 0	1797	Boston, Mass.	do.		do.					
OREGON		348 0	69 3	24 0	1896	San Francisco, Calif.	Union Iron Works	2 screws	1 cage, 1 mil.	11,111				
PADUCAH ¹	1,085	174 0	35 0	12 3	1905	Morris Heights, N. Y.	Gas Engine & Power Co.	do.	Sch.	1,268				
Reina Mercedes ²	2,835	292 0	43 3	16 9	1887	Cartagena, Spain								
SOUTHERY ³	3,100	288 0	38 10		1889	Sunderland, England.	R. Thompson Sons & Co.	1 screw		1,300				
Sturgeon Bay		245 0	42 0	23 11	1918	Sturgeon Bay, Wis.	Lake & Ocean Navigation Co.	do.		1,500				
Topeka	2,255	251 0	35 0	17 8	1881	Kiel, Germany	G. Howalt	2 screws	Brig	2,000				
WHEELING ⁴	990	174 0	34 0	12 0	1897	San Francisco, Calif.	Union Iron Works	do.	Sch.	1,080				
WILMETTE ⁴	2,600	265 0	38 2	19 6	1903	Port Huron, Mich.	Jenks S. B. Co.	do.	do.	4,000				
WILMINGTON	1,392	250 9	39 8	9 0	1897	Newport News, Va.	Newport News S. B. Co.	do.	1 mil.	1,898				
Yantic	900	180 0	30 0	12 2	1864	Philadelphia, Pa.	United States	1 screw	Bark	310				

¹ Formerly st. s. Newton (218607).

² Formerly Spanish st. s. Reina Mercedes.

³ Formerly st. s. Southery.

⁴ Formerly st. s. Eastland (200031).

^a Gross tonnage.

^b Estimated.

^c Indicated horsepower.

^d Fuel oil (40 cubic feet per ton).

^e Barrels of fuel oil.

^f Composite.

^g Loaded summer draft.

^h Depth.

ⁱ Composite.

^j Loaded summer draft.

In addition to the vessels listed, the following small craft are owned and operated by the Navy Department:

924

<i>District craft</i>			
Ambulance boats.....	3	Lighters:	
Barges:		Ammunition.....	22
Coal.....	254	Ash.....	21
Fueling.....	4	Freight.....	96
Fuel-oil.....	25	Garbage.....	8
Seaplane.....	1	Pile drivers, floating.....	11
Stevedoring.....	6	Scows:	
Torpedo-testing.....	4	Heating.....	3
Water.....	21	Mud.....	-2
Derricks: -		Tugs, harbor.....	57
Floating.....	39	Workshops, floating.....	5
Seaplane-wrecking.....	3	Vessels, district patrol.....	4
Dredges.....	5	Unclassified.....	15
Ferryboats and launches.....	21		
Floats, cars.....	8	Total.....	637

Government Vessels

Rig	Name of vessel	Tonnage		Dimensions			Built		Power	Propulsion	Home station	Complement		
		Gross	Net	Length	Breadth	Depth	When	Where				Officers	Crew	
QUARTERMASTER CORPS, U. S. ARMY														
<i>Transports</i>														
St. s.	CAMBRAI ¹	7,555	3,919	448.0	58.0	30.5	1920	Hog Island, Pa.	S. turb.	1 screw	San Francisco, Calif.	24	130	
St. s.	CHATEAU THIERRY ²	7,555	3,919	448.0	58.0	30.5	1920	do	do	do	New York, N. Y.	24	130	
St. s.	DELLWOOD ³	3,478	2,063	320.9	46.0	26.9	1920	Oakland, Calif.	S. t. exp.	do	Seattle, Wash.	11	62	
St. s.	KENOWIS	4,963	3,035	390.0	54.2	27.8	1920	Hog Island, Pa.	S. turb.	do	New York, N. Y.	10	60	
St. s.	MERIGS ⁴	7,358	5,310	430.4	54.0	38.3	1921	Los Angeles, Calif.	S. t. exp.	do	San Francisco, Calif.	11	82	
St. s.	MERRITT	2,898	1,411	300.0	45.0	29.3	1912	Shanghai, China	do	2 screw	Manila, P. I.	10	107	
St. s.	SAINT MICHEL ⁵	7,555	3,919	448.0	58.0	30.5	1920	Hog Island, Pa.	S. turb.	1 screw	New York, N. Y.	24	130	
St. s.	SOMME ⁶	7,555	3,919	448.0	58.0	30.5	1920	do	do	do	San Francisco, Calif.	24	130	
St. s.	THOMAS ⁷	7,685	5,644	445.5	50.2	29.8	1894	Belfast, Ireland	S. t. exp.	2 screw	do	13	172	
St. s.	U. S. GRANT ⁸	9,410	5,764	490.4	55.3	27.6	1907	Stettin, Germany	S. q. exp.	do	do	13	172	
<i>Ferryboats</i>														
St. s.	HUMPHREY, GEN. CHARLES F.			128.0	44.0	15.2	1928	Norfolk, Va.	Diesel	2 screw	Governors Island, N. Y.	4	8	
St. s.	OTIS, GEN.	389	257	114.0	32.0	12.25	1910	Wilmington, Del.	S. t. exp.	do	Fort Jay, N. Y.	4	13	
<i>Steam lighters and water boats</i>														
St. s.	EL AQUADOR ⁹	390	238	145.6	30.3	10.7	1906	San Francisco, Calif.	S. comp.	1 screw	Fort Mason, Calif.	4	12	
St. s.	EL AQUARIO	562	290	161.6	30.0	16.0	1919	Seattle, Wash.	S. t. exp.	do	San Francisco, Calif.	4	11	
St. s.	CANBY ¹⁰	219	142	97.2	30.4	9.3	1898	Sleightsby, N. Y.	S. comp.	do	New York, N. Y.	4	8	
St. s.	HODGSON, COL. FRED G. ¹¹	172	106	100.0	29.0	8.6	1915	Milford, Del.	do	do	Governors Island, N. Y.	2	8	
St. s.	NORMOYLE, MAJ. J. E.	196	99	110.0	29.41	8.5	1918	do	do	do	New York, N. Y.	2	4	
<i>Mine planters</i>														
St. s.	ARMISTEAD, COL. GEO.	498	304	150.0	30.4	12.0	1904	Philadelphia, Pa.	S. t. exp.	2 screw	Portland, Oreg.	5	13	
St. s.	BAIRD, GEN. ABSALOM	704	138	172.0	32.0	17.0	1919	Milwaukee, Wis.	do	do	New London, Conn.	7	20	
St. s.	BELL, GEN. FRANKLIN	704	138	172.0	32.0	17.0	1919	do	do	do	Puget Sound, Wash.	7	20	
St. s.	FRANK, GEN. ROYAL T.	632	224	154.3	32.0	17.0	1909	Camden, N. J.	do	do	Boston, Mass.	5	13	
St. s.	GRAHAM, GEN. WM. M.			170.0	32.0	17.0	1917	do	do	do	Cristobal, Canal Zone	6	15	
St. s.	HARRISON, COL. GEO. E.	704	138	172.0	32.0	17.0	1919	Milwaukee, Wis.	do	do	Philippines	7	20	
St. s.	HENRY, JOSEPH	601	409	160.0	32.0	17.0	1909	Newport News, Va.	do	do	Governors Island N. Y.	4	13	
St. s.	ORD, GEN. E. O. C.	590	401	154.3	32.0	14.7	1902	Wilmington, Del.	do	do	do	5	13	
St. s.	SCHOFIELD, GEN. J. M.	632	224	154.3	32.0	14.7	1909	Camden, N. J.	do	do	Fort Monroe, Va.	5	13	
<i>River steamers</i>														
St. s.	BARNETT, COL. ¹²	128	87	98.0	20.0	7.0	1914	Croton on Hudson, N. Y.	S. comp.	2 screw	Fort Slocum, N. Y.	3	8	
St. s.	COXE, GEN. F. M. ¹³	900	600	150.0	28.0	13.0	1921	Charleston, W. Va.	S. t. exp.	do	San Francisco, Calif.	5	11	
St. p.	DAVIS, GEN. JEFF C. ¹⁴	227	184	120.0	22.0	4.0	1898	Victoria, British Columbia.	do	Paddle	Department of Interior	6	16	
St. s.	HYDE, GEN. JOHN MCE ¹⁵	900	600	150.0	28.0	13.0	1921	Charleston, W. Va.	do	2 screw	Fort H. G. Wright, N. Y.	3	15	
St. p.	JACOBS, GEN. J. W.	319	232	125.5	26.6	4.3	1908	Portland, Oreg.	do	Paddle	Department of Interior	6	14	

Government Vessels

¹ Formerly st. s. Cambrai (220778).
² Formerly st. s. Chateau Thierry (220808).
³ Formerly st. s. Dellwood (219560).
⁴ Formerly st. s. West Lewark (221330).
⁵ Formerly st. s. St. Mihiel (220739).
⁶ Formerly st. s. Somme (220853).
⁷ Formerly British st. s. Minnewaska.
⁸ Formerly German st. s. Konig Wilhelm II.
⁹ Formerly U. S. st. s. Madawaska (215459).
¹⁰ Formerly British st. s. El Aquador.
¹¹ Formerly st. s. Iron King (100670).
¹² Formerly st. s. George H. Johnson (213637).
¹³ Formerly st. s. Dixie (212850).
¹⁴ Formerly British st. s. Dochesnay.

Rig	Name of vessel	Tonnage		Dimensions			Built		Power	Propulsion	Home station	Complement		
		Gross	Net	Length	Breadth	Depth	When	Where				Officers	Crew	
QUARTERMASTER CORPS, U. S. ARMY—Con.														
<i>River steamers—Continued</i>														
St. s.	LEWIS, GEN. MORGAN *	900	700	<i>Feet</i> 150.0	<i>Feet</i> 28.0	<i>Feet</i> 13.0	1921	Wilmington, N. C.	Diesel	2 screw	Cristobal, Canal Zone	5	11	
St. s.	RUCKER, GEN. D. H. *	900	700	150.0	28.0	13.0	1921	do.	do.	Fort Washington, Md.	5	11		
<i>Tugs</i>														
St. s.	CUBA ¹	594	266	150.6	29.4	18.9	1901	Bath, Me.	S. t. exp.	1 screw	Honolulu, Hawaii	4	16	
St. s.	CLAYTON, COL. ²	132	90	76.8	24.0	10.5	1916	Tottenville, N. Y.	do.	do.	Brooklyn, N. Y.	2	4	
St. s.	GEN. ALESHIRE ¹	284	293	111.8	27.6	14.4	1913	Port Richmond, N. Y.	do.	do.	do.	2	12	
St. s.	RENO ¹	135	67	96.3	20.5	10.0	1889	Philadelphia, Pa.	S. comp.	do.	Hampton Roads, Va.	2	6	
St. s.	SAN PEDRO	113	44	100.5	20.8	10.4	1890	England	do.	do.	Manila Bay, P. I.	1	3	
St. s.	SLOCUM ¹	587	284	165.0	29.3	18.0	1898	Philadelphia, Pa.	S. t. exp.	do.	San Francisco, Calif.	4	10	
G. s.	Tug 91	100	65	64.5	16.1	5.9	1918	Pearl Harbor	Gas	do.	Honolulu, Hawaii	1	2	
St. s.	WEEKS, GEN.	338	50	140.0	26.0	17.0	1910	Shanghai, China	S. t. exp.	do.	Manila, Bay, P. I.	4	10	
<i>Passenger, artillery, and freight vessels</i>														
St. s.	ANDERSON, GEN. ROBT.	194	46	98.0	22.0	10.0	1918	Quincy, Mass.	S. comp.	1 screw	Boston Harbor, Mass.	2	6	
St. s.	ARNOLD, GEN. ROBERT	159	104	98.0	22.0	10.0	1909	do.	do.	do.	Narragansett Bay	3	6	
G. s.	Baker, Lieut. Howard T.	27	15	64.0	17.3	6.5	1919	North Tonawanda, N. Y.	Gas	do.	Governors Island, N. Y.	2	2	
St. s.	BARRETT, CAPT. GREGORY	159	77	98.0	22.0	11.4	1909	Portland, Oreg.	S. comp.	do.	San Francisco, Calif.	2	6	
St. s.	BALCHOLDER, GEN. R. N.	280	167	110.0	24.0	12.2	1905	Philadelphia, Pa.	do.	do.	Boston Harbor, Mass.	4	8	
St. s.	CARROLL SPRIGG	280	146	110.0	24.5	10.0	1903	Wilmington, Del.	do.	do.	Charleston, S. C.	4	7	
G. s.	Cochrane, Lieut. Stanley L.	27	15	64.0	16.0	6.5	1919	Crisfield, Md.	Gas	do.	Los Angeles, Calif.	2	2	
St. s.	CONDON, MAJ. C. M.	170	92	98.0	22.0	12.8	1919	Bay City, Mich.	S. comp.	do.	Narragansett Bay	2	4	
G. s.	Crosby, Lieut. Harry E.	27	15	64.0	17.3	6.5	1919	North Tonawanda, N. Y.	Gas	do.	Pearl Harbor, Hawaii	2	2	
St. s.	Douglas, Lieut. Harold B.	177	137	101.0	23.5	13.1	1919	Rocky River, Ohio	S. comp.	do.	Columbia River, Oreg.	2	4	
G. s.	Dwight, Lieut. Lawrence	27	15	64.0	17.3	6.5	1919	North Tonawanda, N. Y.	Gas	do.	Puget Sound, Wash.	2	2	
St. s.	FORNANCE, CAPT. JOS.	164	106	98.0	22.0	10.6	1909	Portland, Oreg.	S. comp.	do.	Fort Seward, Alaska	2	6	
G. s.	Gaines, Capt. Theo.	27	15	64.0	17.3	6.5	1919	North Tonawanda, N. Y.	Gas	do.	Fort Washington, Md.	2	2	
G. s.	Gaither, Lieut. Wilson B.	27	15	64.0	17.3	6.5	1919	do.	do.	do.	Miraflores, Panama	2	2	
St. s.	GETTY, GEN. G. W.	168	40	89.0	22.0	11.0	1909	Fore River, Mass.	S. comp.	do.	Cristobal, Panama	2	6	
St. s.	GREEN, GEN. NATH'L	340	191	130.0	27.0	12.0	1904	Wilmington, Del.	do.	do.	New London, Conn.	4	8	
St. s.	JENEKINS, MAJ. A. G.	170	92	98.0	22.0	12.8	1919	Bay City, Mich.	do.	do.	Fort Barrancas, Fla.	2	4	
St. s.	JESUP, GEN. THOS. S.	340	191	130.0	27.0	13.0	1904	Wilmington, Del.	do.	do.	Boston Harbor, Mass.	4	10	
St. s.	JOHNSTON, GEN. JOS. E.	355	202	130.0	27.0	13.0	1904	Sparrows Point, Md.	do.	do.	Governors Island, N. Y.	4	9	
G. s.	Langley	27	15	53.0	14.0	6.5	1916	Annapolis, Md.	Gas	do.	Langley Field, Va.	2	2	
St. s.	MIFFLIN, GEN.	406	231	130.0	27.0	12.1	1904	San Francisco, Calif.	S. comp.	do.	Puget Sound, Wash.	4	10	
St. s.	<i>Miley, Gen.</i>	364	187	138.0	26.0	13.6	1911	Hongkong, China	do.	do.	Manila Bay, P. I.	5	28	
St. s.	Nones, Capt. Ed. P.	177	137	101.0	23.5	13.1	1919	Rocky River, Ohio	do.	do.	Colon, Canal Zone	2	4	
St. s.	ORDNANCE	293	199	120.0	26.0	10.5	1879	Wilmington, Del.	S. t. exp.	do.	Governors Island, N. Y.	3	6	
St. s.	Pence, Maj. Wm. P.	177	137	101.0	23.5	13.1	1919	Rocky River, Ohio	S. comp.	do.	do.	2	4	
St. s.	Perry, Capt. E. L.	177	137	101.0	23.5	13.1	1919	do.	do.	do.	2	4		
St. s.	PICKERING, GEN. TIM.	280	185	110.0	24.4	13.2	1905	Philadelphia, Pa.	do.	do.	Fort Wright, Conn.	4	8	
St. s.	RANDOL, GEN. A. M.	153	104	89.0	22.0	10.0	1909	Quincy, Mass.	do.	do.	Portland Harbor, Me.	2	6	
St. s.	SCHUMM, LT. COL. H. C.	170	92	98.0	22.0	12.8	1919	Bay City, Mich.	do.	do.	Long Island Sound, N. Y.	2	4	
St. s.	SPRUNGER, CAPT. ANTON.	32	21	65.0	13.0	7.0	1909	San Francisco, Calif.	do.	do.	Fort Worden, Wash.	2	3	
St. s.	THOMAS, MAJ. EVAN	212	115	105.0	20.0	6.0	1904	Ballard, Wash.	do.	do.	Fort McArthur, Calif.	4	7	

Launches												
St. s.	ADAMS	27	16	65.0	11.5	6.3	1910	Shanghai, China	S. comp.	1 screw	Manila Bay, P. I.	8
Ga. s.	Alcatraz	18	14	50.0	10.6	5.0	1903	San Francisco, Calif.	Gas	do.	San Francisco, Calif.	1
Ga. s.	Aviator	5	3	35.0	6.1	4.0	1919	San Diego, Calif.	do.	do.	San Diego, Calif.	1
Ga. s.	Benchley, Lieut. Ed. D.	3	2	30.0	6.0	2.0	1906	Seattle, Wash.	do.	do.	Alaska	1
Ga. s.	Breckenridge, Capt. E. L. D.	7	5	40.0	10.6	4.2	1918	Panama	do.	do.	Colon, Canal Zone	2
Ga. s.	Bryant, Nobie C.	9	5	35.0	6.3	4.0	1917	Navy Yard, Norfolk, Va.	do.	do.	Long Island Sound, N. Y.	2
Ga. s.	C-1268	5	3	32.0	5.0		1917	do.	do.	do.	New York Harbor, N. Y.	2
Ga. s.	Caprice II	15	8	43.6	9.9	5.0	1920	North Tonawanda, N. Y.	do.	do.	Aberdeen, Md.	1
Ga. s.	Cheney, Lieut. Ward	29	20	60.0	12.2	6.0	1909	Port Clinton, Ohio	do.	do.	Fort Amador, Canal Zone	3
Ga. s.	Conry, Lieut. C. E. ¹	7	5	40.0	9.0	5.0	1915	Norfolk, Va.	do.	do.	Fort Davis, Canal Zone	2
Ga. s.	Crowl, Capt. C. S.	7	5	40.0	10.5	4.6	1918	Navy Yard, Norfolk, Va.	do.	do.	Fort Amador, Canal Zone	2
St. s.	EGBERT	54	33	90.0	15.2	7.5	1908	Hongkong, China	S. comp.	do.	Manila Bay, P. I.	9
Ga. s.	F-1	4	2	25.0	6.0	2.6					Fort Sherman, Canal Zone	
Ga. s.	Fabius	5	3	32.8	8.4	4.0					Aberdeen, Md.	
Ga. s.	Florence	8	5	41.6	9.0			Morris Heights, N. Y.	Gas	1 screw	West Point, N. Y.	1
St. s.	FORBY	27	16	65.0	11.3	6.3	1910	Shanghai, China	S. comp.	do.	Manila Bay, P. I.	8
St. s.	GEARY	54	33	90.0	14.5	7.5	1908	Hongkong, China	do.	do.	Fort Mills, Manila Bay, P. I.	10
Ga. s.	J-6	5	3	35.0	8.0	6.0			Gas	do	Hampton Roads, Va.	2
Ga. s.	J-9	5	3	35.0	8.0	6.0			do	do	Cristobal, Canal Zone	2
Ga. s.	J-10	5	3	35.0	8.0	6.0			do	do	Fort DeLesseps, Canal Zone	2
Ga. s.	J-11	5	3	35.0	8.0	6.0			do	do	Cristobal, Canal Zone	2
Ga. s.	J-12	5	3	35.0	8.0	6.0			do	do	do	2
St. s.	JEWELL, J. M.	55	35	90.0	15.5	7.5	1908	Hongkong, China	S. comp.	1 screw	Manila Bay, P. I.	1
Ga. s.	Jones, Eugene B.			40.0			1922	Mare Island, Calif.	Gas	do.	Hawaii	3
Ga. s.	Kelly, Lieut. G. E. M.	3	2	30.0	6.9	3.0	1912	Seattle, Wash.	do.	do.	Alaska	2
Ga. s.	Laws, Albert	4	3	40.0	11.0	4.2	1911	Madison Barracks, N. Y.	do.	do.	Lake Ontario, Canada	2
St. s.	LEDYARD	70	38	90.0	18.0	7.6	1910	Shanghai, China	S. comp.	do.	Manila Bay, P. I.	1
Ga. s.	Logan, Lieut. Patrick H.	9	7				1918	Navy Yard, Norfolk, Va.	Gas	do.	Bolling Field, Washington, D. C.	2
St. s.	McCONVILLE	70	38	90.0	18.0	7.6	1910	Shanghai, China	S. comp.	do.	Philippines	17
Ga. s.	McKie, Maj. J. W.	8	6	40.0	10.6	4.6	1918	Balboa, Canal Zone	Gas	do.	Gatun, Canal Zone	2
St. s.	MITCHE II	70	38	90.0	18.0	7.6	1910	Shanghai, China	S. comp.	do.	Philippines	8
Ga. s.	Motor Sailor No. 1						1919	Mare Island, Calif.	Gas	do.	Honolulu, Hawaii	2
Ga. s.	Motor Sailor No. 2						1919	do.	do.	do.	do.	2
Ga. s.	Motor Sailor No. 3						1919	do.	do.	do.	do.	2
Ga. s.	Motor Sailor No. 4						1919	do.	do.	do.	do.	2
Ga. s.	Motor Sailor No. 5						1918	do.	do.	do.	do.	2
Ga. s.	Natalie	5	3	25.0			1918	San Diego, Calif.	do.	do.	San Diego, Calif.	2
Ga. s.	Navahoe	17	9	53.5	16.4	3.0	1893	Pocomoke City, Md.	do.	do.	Camp Eustis, Va.	1
Ga. s.	Neary, Lieut. Ward	29	20	60.0	12.1	6.0	1909	Port Clinton, Ohio	do.	do.	Governors Island, N. Y.	2
Ga. s.	Niagara-M. L. No. 1			24.0				Buffalo, N. Y.	do.	do.	Fort Niagara	1
Ga. s.	Osprey ⁷	5	3	35.0	8.0	5.0	1911	Manila, P. I.	do.	do.	Manila Bay, P. I.	1
Ga. s.	Pelican (tender)	6	4	25.0	7.0	3.1	1911	do.	do.	do.	do.	1
Ga. s.	Penguin (tender)	5	3	32.0	6.5	2.8	1910	do.	do.	do.	do.	1
Ga. s.	Pep	2	1	25.0	4.0	3.0	1918	do.	do.	do.	San Francisco, Calif.	1
Ga. s.	Phosgene			25.0		2.0	1918	do.	do.	do.	Edgewood Arsenal, Md.	2
Ga. s.	Pilot	30	20	64.6	14.0		1913	Battery Park, Va.	do.	do.	Camp Eustis, Va.	1
Ga. s.	Q-2	16	9	61.0	12.0	7.0	1918	Stamford, Conn.	do.	do.	Fort Sherman, Panama, Canal Zone	3
Ga. s.	Q-4	16	9	61.0	12.0	7.0	1918	do.	do.	do.	Governors Island, N. Y.	3
Ga. s.	Q-8	16	9	61.0	12.0	7.0	1918	do.	do.	do.	Fort Monroe, Va.	3
Ga. s.	Q-9	16	9	61.0	12.0	7.0	1918	do.	do.	do.	Fort Washington, Md.	3
Ga. s.	Q-10	16	9	61.0	12.0	7.0	1918	do.	do.	do.	Fort Warren, Boston, Mass.	3

Government Vessels

¹ Formerly st. s. Cuba (127524).

² Formerly st. s. Maren Lee (214489).

^a Dolphin (211187).

³ Formerly st. s. ^b Hamburg American Line No. 3.

^c Dolphin.

⁴ Formerly st. s. Gypsum King (86424).

⁵ Formerly st. s. Britannia (3427).

⁶ Formerly Brig. Gen. C. H. Noble

⁷ Formerly ga. s. Maritina.

* Concrete.

Rig	Name of vessel	Tonnage		Dimensions			Built		Power	Propulsion	Home station	Comple- ment		
		Gross	Net	Length	Breadth	Depth	When	Where				Offi- cers	Crew	
QUARTERMASTER CORPS, U.S. ARMY—Con.														
<i>Launches—Con.</i>														
Ga. s.	Q-11-----	16	9	61.0	12.0	7.0	1918	Stamford, Conn.	Gas.	1 screw	Fort Constitution, N. H.		3	
Ga. s.	Q-12-----	16	9	61.0	12.0	7.0	1918	do.	do.	do.	Fort Slocum, N. Y.		3	
Ga. s.	Q-15-----	16	9	61.0	12.0	7.0	1921	do.	do.	do.	San Juan, P. R.		3	
Ga. s.	Q. M. C. No. 1						1899	Balboa, Canal Zone.	do.	do.	Gatun, Canal Zone.		1	
Ga. s.	Simmonds, Maj. J. W.	5	3	35.0	8.0	6.0	1919	Navy yard, Norfolk, Va.	do.	do.	Selfridge Field, Mich.		2	
St. s.	TILLY-----	27	16	65.0	11.2	4.3	1910	Shanghai, China.	S. comp.	do.	Manila Bay, P. I.		9	
Ga. s.	Virginia-----			48.0	8.0	2.5	1914	City Island, N. Y.	Gas.	do.	Aberdeen, Md.		2	
Ga. s.	Ward, Thomas H.	5	3	35.0	7.0		1919	Norfolk, Va.	do.	do.	Langley Field, Va.		2	
<i>Distribution box boats or L class</i>														
Ga. s.	L-6-----	5	3	32.0	9.0	4.3	1908	Bayonne, N. J.	Gas.	1 screw	Fort Kamehameha, Hawaii		2	
Ga. s.	L-10-----	5	3	32.0	9.0	4.3	1908	do.	do.	do.	Fort Rosecrans, Calif.		2	
Ga. s.	L-13-----	3	2	32.0	9.0	4.3	1908	do.	do.	do.	Fort Crockett, Tex.		2	
Ga. s.	L-14-----	3	2	32.0	9.0	4.3	1908	do.	do.	do.	Fort McArthur, Calif.		2	
Ga. s.	L-26-----	3	2	32.0	9.0	4.3	1908	do.	do.	do.	Fort H. G. Wright, N. Y.		2	
Ga. s.	L-27-----	3	2	32.0	9.0	4.3	1908	do.	do.	do.	Fort Constitution, N. H.		2	
Ga. s.	L-30-----	3	2	32.0	9.0	4.3	1908	do.	do.	do.	Fort Adams, Mass.		2	
Ga. s.	L-31-----	3	2	32.0	9.0	4.3	1908	do.	do.	do.	Fort Rodman, Mass.		2	
Ga. s.	L-34-----	27	15	64.0	14.0	6.6	1915	Oakland, Calif.	do.	do.	Fort Winfield Scott, Calif.	3	3	
Ga. s.	L-35-----	27	15	64.0	14.0	7.9	1915	Puget Sound, Wash.	do.	do.	Fort Worden, Wash.	3	3	
Ga. s.	L-38-----	27	15	64.0	16.0	6.5	1918	Greenport, N. Y.	do.	do.	Fort Barrancas, Fla.	3	3	
Ga. s.	L-39-----	27	15	64.0	16.0	6.5	1918	do.	do.	do.	Hampton Roads, Va.	3	3	
Ga. s.	L-40-----	27	15	64.0	16.0	6.5	1918	do.	do.	do.	Fort Hamilton, N. Y.	3	3	
Ga. s.	L-41-----	27	15	64.0	16.0	6.5	1918	do.	do.	do.	Hampton Roads, Va.	3	3	
Ga. s.	L-42-----	27	15	64.0	16.0	6.5	1918	do.	do.	do.	Fort Wright, N. Y.	3	3	
Ga. s.	L-43-----	27	15	64.0	16.0	6.5	1918	do.	do.	do.	Narragansett Bay, R. I.	3	3	
Ga. s.	L-45-----	27	15	64.0	16.0	6.5	1918	Rochester, N. Y.	do.	do.	Fort Monroe, Va.	3	3	
Ga. s.	L-47-----	27	15	64.0	16.0	6.5	1918	do.	do.	do.	Fort Williams, Me.	3	3	
Ga. s.	L-48-----	27	15	64.0	16.0	6.5	1918	do.	do.	do.	Fort Warren, Mass.	3	3	
Ga. s.	L-49-----	27	15	64.0	16.0	6.5	1918	do.	do.	do.	Narragansett Bay, R. I.	3	3	
Ga. s.	L-50-----	27	15	64.0	16.0	6.5	1918	do.	do.	do.	Fort Wright, N. Y.	3	3	
Ga. s.	L-51-----	27	15	64.0	16.0	6.5	1918	do.	do.	do.	Fort Totten, N. Y.	3	3	
Ga. s.	L-52-----	27	15	64.0	16.0	6.5	1918	do.	do.	do.	Fort Warren, Mass.	3	3	
Ga. s.	L-53-----	27	15	64.0	16.0	6.5	1918	do.	do.	do.	Cristobal, Canal Zone	3	3	
Ga. s.	L-55-----	27	15	64.0	16.0	6.5	1918	do.	do.	do.	Fort Sherman, Canal Zone	3	3	
Ga. s.	L-56-----	27	15	64.0	16.0	6.5	1918	do.	do.	do.	Fort Du Pont, Del.	3	3	
Ga. s.	L-57-----	27	15	64.0	16.0	6.5	1918	do.	do.	do.	Fort Moultrie, S. C.	3	3	
Ga. s.	L-61-----	32	20	72.0	16.0	7.5	1921	Hongkong, China.	do.	do.	Manila Bay, P. I.	3	3	
<i>Motor mine yawls</i>														
Open.	M-3-----	3	2	20.4	6.6	4.4	1905	Bayonne, N. J.	Gas.	1 screw	Fort Constitution, N. H.		2	
Open.	M-4-----	3	2	20.4	6.6	4.4	1905	do.	do.	do.	Boston Air Port.		2	
Open.	M-14-----	3	2	20.4	6.6	4.4	1905	do.	do.	do.	Fort Hancock, N. J.		2	
Open.	M-22-----	3	2	20.4	6.6	4.4	1905	do.	do.	do.	do.		2	
Open.	M-40-----	3	2	20.4	6.6	4.4	1905	do.	do.	do.	Tender on Gen. R. T. Frank.		2	
Open.	M-101-----	3	2	30.0	8.0	5.0	1914	Brooklyn, N. Y.	do.	do.	Fort H. G. Wright, N. Y.		2	

59147°-27-50

Open.	M-104	3	2	30.0	8.0	5.0	1914	do	do	do	Fort Amador, Canal Zone	2
Open.	M-105	3	2	30.0	8.0	5.0	1916	do	do	do	Fort H. G. Wright, N. Y.	2
Open.	M-201	4	3	24.0	6.6	3.0	1918	Eau Claire, Wis.	do	do	Fort Barrances, Fla.	2
Open.	M-202	4	3	24.0	6.6	3.0	1918	do	do	do	do	2
Open.	M-203	4	3	24.0	6.6	3.0	1918	do	do	do	Fort Morgan, Ala.	2
Open.	M-207	4	3	24.0	6.6	3.0	1918	do	do	do	Fort Constitution, N. H.	2
Open.	M-208	4	3	24.0	6.6	3.0	1918	do	do	do	Fort Hamilton, N. Y.	2
Open.	M-209	4	3	24.0	6.6	3.0	1918	do	do	do	do	2
Open.	M-210	4	3	24.0	6.6	3.0	1918	do	do	do	Fort Hancock, N. J.	2
Open.	M-211	4	3	24.0	6.6	3.0	1918	do	do	do	do	2
Open.	M-212	4	3	24.0	6.6	3.0	1918	do	do	do	Fort Washington, Md.	2
Open.	M-213	4	3	24.0	6.6	3.0	1918	do	do	do	Fort Monroe, Va.	2
Open.	M-214	4	3	24.0	6.6	3.0	1918	do	do	do	Fort Du Pont, Del.	2
Open.	M-215	4	3	24.0	6.6	3.0	1918	do	do	do	Fort H. G. Wright, N. Y.	2
Open.	M-216	4	3	24.0	6.6	3.0	1918	do	do	do	Fort Adams, Mass.	2
Open.	M-217	4	3	24.0	6.6	3.0	1918	do	do	do	do	2
Open.	M-218	4	3	24.0	6.6	3.0	1918	do	do	do	Fort Du Pont, Del.	2
Open.	M-220	4	3	24.0	6.6	3.0	1918	do	do	do	Fort Kamehameka, Hawaii	2
Open.	M-223 ¹	4	3	24.0	6.6	3.0	1918	do	do	do	Tender on Gen. Graham	2
Open.	M-224	4	3	24.0	6.6	3.0	1918	do	do	do	Sand Point Field, Wash.	2
Open.	M-225	4	3	24.0	6.6	3.0	1918	do	do	do	Vancouver Bks. Airdrome, Wash.	2
Open.	M-226	4	3	24.0	6.6	3.0	1918	do	do	do	Fort Moultrie, S. C.	2
Open.	M-227	4	3	24.0	6.6	3.0	1918	do	do	do	Fort Constitution, N. H.	2
Open.	M-228	4	3	24.0	6.6	3.0	1918	do	do	do	Fort Winfield Scott, Calif.	2
Open.	M-233	4	3	24.0	6.6	3.0	1918	do	do	do	Fort Warren, Mass.	2
Open.	M-234	4	3	24.0	6.6	3.0	1918	do	do	do	do	2
Open.	M-235	4	3	24.0	6.6	3.0	1918	do	do	do	Fort Rodman, Mass.	2
Open.	M-238	4	3	24.0	6.6	3.0	1918	do	do	do	Fort Hancock, N. J.	2
Open.	M-241 ³	4	3	24.0	6.6	3.0	1918	do	do	do	Fort Monroe, Va.	2
Open.	M-242	4	3	24.0	6.6	3.0	1918	do	do	do	Sandy Hook, N. J.	2
Open.	M-245	4	3	24.0	6.6	3.0	1918	do	do	do	Fort McArthur, Calif.	2
Open.	M-246	4	3	24.0	6.6	3.0	1918	do	do	do	Fort Rosecrans, Calif.	2
Open.	M-248	4	3	24.0	6.6	3.0	1918	do	do	do	Fort McArthur, Calif.	2
Open.	M-249	4	3	24.0	6.6	3.0	1918	do	do	do	Fort Stevens, Ore.	2
Open.	M-250	4	3	24.0	6.6	3.0	1918	do	do	do	do	2
Open.	M-251	4	3	24.0	6.6	3.0	1918	do	do	do	Fort Sherman, Canal Zone	2
Open.	M-255	4	3	24.0	6.6	3.0	1920	do	do	do	Charleston, S. C.	2
Open.	M-256	4	3	24.0	6.6	3.0	1920	do	do	do	Fort Totten, N. Y.	2
Open.	M-257	4	3	24.0	6.6	3.0	1920	do	do	do	Puget Sound, Wash.	2
Open.	M-259	4	3	24.0	6.6	3.0	1920	do	do	do	Fort H. G. Wright, N. Y.	2
Open.	M-260	4	3	24.0	6.6	3.0	1920	do	do	do	Fort Totten, N. Y.	2
Open.	M-261	4	3	24.0	6.6	3.0	1920	do	do	do	Fort Adams, R. I.	2
Open.	M-262	4	3	24.0	6.6	3.0	1920	do	do	do	do	2
Open.	M-263	4	3	24.0	6.6	3.0	1920	do	do	do	Tender to Gen. Harrison	2
Open.	M-264	4	3	24.0	6.6	3.0	1920	do	do	do	Fort Monroe, Va.	2
Open.	M-265	4	3	24.0	6.6	3.0	1921	do	do	do	Fort H. G. Wright, N. Y.	2
Open.	M-266	4	3	24.0	6.6	3.0	1921	do	do	do	Fort Rodman, Mass.	2
Open.	M-267	4	3	24.0	6.6	3.0	1921	do	do	do	Fort Williams, Me.	2
Open.	M-268	4	3	24.0	6.6	3.0	1921	do	do	do	Fort Adams, R. I.	2
Open.	M-269	4	3	24.0	6.6	3.0	1921	do	do	do	Fort Warren, Mass.	2
Open.	M-270	4	3	24.0	6.6	3.0	1921	do	do	do	do	2
Open.	M-271	4	3	24.0	6.6	3.0	1921	do	do	do	Fort Winfield Scott, Calif.	2
Open.	M-272	4	3	24.0	6.6	3.0	1921	do	do	do	Manila, P. I.	2
Open.	M-273	4	3	24.0	6.6	3.0	1921	do	do	do	do	2
Open.	M-274	4	3	24.0	6.6	3.0	1921	do	do	do	do	2
Open.	M-275	4	3	24.0	6.6	3.0	1921	do	do	do	Fort Rosecrans, Calif.	2
Open.	M-276	4	3	24.0	6.6	3.0	1921	do	do	do	Puget Sound, Wash.	2
Open.	M-277	4	3	24.0	6.6	3.0	1921	do	do	do	do	2
Open.	M-278	4	3	24.0	6.6	3.0	1921	do	do	do	Fort Worden, Wash.	2

¹ Formerly ga. s. J-8.

² Formerly M-252.

³ Formerly M-219.

Government Vessels

Rig	Name of vessel	Tonnage		Dimensions			Built		Power	Propulsion	Home station	Comple- ment	
		Gross	Net	Length	Breadth	Depth	When	Where				Offi- cers	Crew
	QUARTERMASTER CORPS, U. S. ARMY—Con.												
	<i>Motor mine yawls—Contd.</i>												
				<i>Feet</i>	<i>Feet</i>	<i>Feet</i>							
Open.	M-280.....	4	3	24.0	6.6	3.0	1921	Eau Claire, Wis.	Gas	1 screw	Fort Worden, Wash.		
Open.	M-281.....	4	3	24.0	6.6	3.0	1921	do	do	do	do		
Open.	M-282.....	4	3	24.0	6.6	3.0	1921	do	do	do	Fort Stevens, Oreg.		
Open.	M-283.....	4	3	24.0	6.6	3.0	1921	do	do	do	do		
Open.	M-284.....	4	3	24.0	6.6	3.0	1921	Brooklyn, N. Y.	do	do	Fort Hancock, N. J.		
Open.	M-285.....	4	3	24.0	6.6	3.0	1921	do	do	do	do		
Open.	M-286.....	4	3	24.0	6.6	3.0	1921	do	do	do	Fort Totten, N. Y.		
Open.	M-287.....	4	3	24.0	6.6	3.0	1921	do	do	do	do		
Open.	M-288.....	4	3	24.0	6.6	3.0	1921	do	do	do	Fort Du Pont, Del.		
Open.	M-289.....	4	3	24.0	6.6	3.0	1921	do	do	do	do		
Open.	M-290.....	4	3	24.0	6.6	3.0	1921	do	do	do	Fort Moultrie, S. C.		
Open.	M-291.....	4	3	24.0	6.6	3.0	1921	do	do	do	Fort Howard, Md.		
Open.	M-292.....	4	3	24.0	6.6	3.0	1921	do	do	do	Sandy Hook, N. J.		
Open.	M-293.....	4	3	24.0	6.6	3.0	1921	do	do	do	Key West, Fla.		
Open.	M-294.....	4	3	24.0	6.6	3.0	1921	do	do	do	Fort Barrancas, Fla.		
Open.	M-295.....	4	3	24.0	6.6	3.0	1921	do	do	do	Fort Hamilton, N. Y.		

Rig	Name of vessel	Displacement	Dimensions			Built		Purchased		Service	Estimated value	Complement		Where employed
			Length	Breadth	Depth	When	Where	When	Where			Officers	Men	
ENGINEER CORPS, U. S. ARMY														
<i>Boston</i>														
		<i>Tons</i>	<i>Ft. in.</i>	<i>Ft. in.</i>	<i>Ft. in.</i>									
Ga. s.	Norka.....	22	67 0	14 0	6 1	1905	New York, N. Y.....	1905	New York, N. Y.....	Dist.	\$4,000	1	3	Boston, Mass.
St. s.	Executive.....	236	91 0	20 0	10 0	1901	Essex, Mass.....			Lgt.	7,000	1	3	Do.
Ga. s.	Plebe.....	19	56 0	9 0	5 0	1899	Boston, Mass.....			Lch.	1,800	1	1	Do.
<i>Providence</i>														
Ga. s.	Gazelle ¹	73	66 5	17 2	10 7	1896	Noank, Conn.....	1910	Block Island, R. I.....	Dist.	1,000	2	2	Providence, R. I.
Ga. s.	Monomoy.....	62	82 9	15 1	11 6	1914	Muskegon, Mich.....	1914	Muskegon, Mich.....	Dist.	15,000	1	5	River and harbor work.
<i>New York</i>														
Ga. s.	Astoria.....	120	64 0	14 6	6 5					Ten.	7,000	2	1	River and harbor work.
St. s.	ATLANTIC.....	3,090	288 0	47 6	25 0	1904	Sparrows Point, Md.....	1905	New York, N. Y.....	Drg.	110,000	8	50	Do.
Ga. s.	Barretto.....	120	64 0	16 0	6 9	1918	Crisfield, Md.....			Ten.	7,000	2	1	Do.
Ga. s.	Capt. Geo. H. Derby.....	15	43 10	10 8	6 10	1915	Wilmington, Del.....	1915	New York, N. Y.....	Lch.	1,000	1	0	Do.
St. s.	CEREBERUS.....	226	109 3	21 10	12 6	1905	Camden, N. J.....			Tow.	60,000	4	5	Do.
St. s.	CHINOOK.....	7,400	460 0	49 0	34 0	1892	Belfast, Ireland.....			Drg.	1,300,000	10	69	Do.
St. s.	Col. Thayer.....	34	61 0	16 10	6 10	1901	Rondout, N. Y.....			Tow.	5,000	2	2	Do.
St. s.	CORLAER.....	2,000	157 0	52 0	13 3	1922	New York, N. Y.....	1922	New York, N. Y.....	Drill	500,000			Do.
St. s.	DELAND.....	84	104 0	25 6	12 9	1919				Tow.	75,000	4	10	Do.
Drg.	DeWitt Clinton.....	383	95 0	27 6	8 6	1913	Baltimore, Md.....	1914	Baltimore, Md.....	Drg.	45,000	12	44	Do.
Drg.	HELL GATE.....	1,800	140 0	48 0	15 0	1922	Cleveland, Ohio.....			Drg.	500,000	5	17	Do.
St. s.	LAMONT.....	216	108 8	21 9	12 6	1895	Camden, N. J.....			Tow.	60,000	4	6	Do.
St. s.	MAJOB FRASER.....	92	100 2	24 0	12 9	1919	New Orleans, La.....	1920	Mobile, Ala.....	Tow.	64,700	4	10	Do.
St. s.	Manisees ²	225	106 0	22 0	9 0	1898	Noank, Conn.....	1900	Peacedale, R. I.....	Lgt.	4,000	2	9	Do.
Ga. s.	N. J. 1.....	6	40 0	9 9	4 0	1922	Boston, Mass.....			Lch.	8,500		1	Do.
Ga. s.	N. J. 5.....	8	40 0	11 0	5 10	1924				Lch.	11,000		1	Do.
St. s.	NAVESINK.....	3,911	290 0	47 6	28 0	1908	Sparrows Point, Md.....	1908	New York, N. Y.....	Drg.	200,000	8	41	Do.
Ga. s.	Nos. 1, 2, East River.....	7	40 3	9 8	5 0	1918	New York, N. Y.....	1918	do.....	Lch.	500	1	1	Do.
Ga. s.	No. 8, East River.....	10	40 4	10 8	4 1	1920	do.....	1920	do.....	Lch.	3,000	1	1	Do.
Ga. s.	No. 12, East River.....	5	40 3	10 3	4 1	1923	Philadelphia, Pa.....			Lch.	3,000	1	1	Do.
St. s.	No. 16, Hudson River.....	170	80 0	26 6	6 0	1913	Albany, N. Y.....			Lgt.	3,000	1	6	Do.
Sts. s.	RABITAN.....	3,911	290 0	47 6	26 0	1906	Sparrows Point, Md.....	1906	Sparrows Point, Md.....	Drg.	200,000	8	51	Do.
St. s.	Rockaway.....	245	110 0	28 0	9 0	1916	Milford, Del.....	1917	New York, N. Y.....	Lgt.	15,000	2	9	Do.
St. s.	SAN LUIS.....	400	121 0	24 0	13 3	1911	Baltimore, Md.....			Tow.	70,000	4	5	Do.
St. s.	SCOUT.....	195	106 1	20 0	10 8	1896	Camden, N. J.....			Tow.	50,000	4	6	Do.
St. s.	VIGILANT.....	208	114 6	21 9	12 0	1900	Elizabeth, N. J.....			Tow.	75,000	4	6	Do.
Ga. s.	Wah-ta-wah.....	52	80 0	15 1	6 3	1911	Greenport, N. Y.....	1911	New York, N. Y.....	Dist.	4,000	2	3	Do.
<i>Porto Rico</i>														
Drg.	CAPTAIN HUSTON.....	886	150 0	40 0	11 6	1912	Baltimore, Md.....	1919	New Orleans, La.....	Drg.	135,000	14	41	San Juan, P. R.
Ga. s.	P. R. No. 1.....	6	40 0	9 0	5 6					Ten.	2,000	1	1	Do.

¹ Formerly ga. s. Gazelle.

² Formerly st. s. Manisees (92786).

†Rebuilt 1904.

Rig	Name of vessel	Displacement	Dimensions			Built		Purchased		Service	Estimated value	Complement		Where employed
			Length	Breadth	Depth	When	Where	When	Where			Officers	Men	
ENGINEER CORPS, U. S. ARMY—Contd.														
<i>Philadelphia</i>														
St. s.	CAMDEN	Tons 170	Ft. in. 80 0	Ft. in. 20 0	Ft. in. 9 0	1906	Philadelphia, Pa.	1912	New York, N. Y.	Tow.	\$24,000	2	9	Delaware River, Pa., N. J., and Del.
Drg.	CATARACT	886	172 0	40 4	10 7	1905	Baltimore, Md.	1906	Baltimore, Md.	Drg.	40,000	4	25	Do.
St. s.	DELAWARE	4,050	315 0	52 0	22 6	1905	Sparrows Point, Md.			Drg.	250,000	10	56	Delaware River.
Ol. s.	FRANKFORD	40	53 3	13 0	7 3	1924	Baltimore, Md.			Tow.	30,000	2	0	Do.
Drg.	GEN'L. G. L. GILLESPIE	880	175 0	37 0	11 6	1915	do.	1916	Baltimore, Md.	Drg.	80,000	7	36	Do.
Ol. s.	LEWES	40	53 3	13 0	7 3	1924	do.			Tow.	30,000	2	0	Do.
Ol. s.	Lieut. Franz Schilling	37	64 0	16 0	6 6	1919	Crisfield, Md.			Tow.	10,000	2	2	Do.
St. s.	MANHATTAN	3,280	288 0	47 6	25 0	1904	Sparrows Point, Md.			Drg.	240,000	9	44	Do.
Ga. s.	Mifflin	49	79 10	15 0	8 10	1916	Camden, N. J.			Dist.	10,000	2	2	Do.
St. s.	NEW ORLEANS	5,050	315 0	50 0	26 0	1912	Quincy, Mass.			Drg.	260,000	11	52	Do.
St. s.	PHILADELPHIA	55	67 0	16 0	7 6	1894	Wilmington, Del.	1894	Wilmington, Del.	Dist.	6,000	2	5	Do.
St. s.	VIDETTE	200	105 0	21 0	10 9	1898	Baltimore, Md.	1898	Baltimore, Md.	Dist.	15,000	4	8	Do.
<i>Wilmington, Del.</i>														
Ga. s.	Hopkins	55	51 8	15 6	5 0			1922	Baltimore, Md.	Ten.	7,000	2	1	Wilmington district.
Ga. s.	Josephine	62	75 0	16 7	5 10	1917	Morris Heights, N. Y.	1920	do.	Dist.	20,000	2	2	C. & D. Canal.
St. s.	MAJOR WM. P. PENCE	192	94 6	22 0	11 3	1920	Bay City, Mich.	1923	Fort Du Pont, Del.	Ten.	60,000			Wilmington, Del.
Drg.	MANTUA	256	84 0	26 0	7 0	1926	Baltimore, Md.	1926	Wilmington, Del.	Drg.	160,000	2	18	Do.
El. s.	MARSHALL	3,015	268 5	46 0	22 6	1924	Chester, Pa.	1924	Chester, Pa.	Drg.	800,000	12	32	Do.
Ga. s.	Miller	76	64 0	16 0	7 3	1918	Greenport, N. Y.	1922	Pensacola, Fla.	Ten.	8,000	2	2	Do.
St. s.	MINQUAS	705	152 0	30 0	12 0	1915	Baltimore, Md.	1915	Baltimore, Md.	Drg.	150,000	6	34	Do.
St. s.	SALEM	13	60 0	10 0	5 4	1913	Morris Heights, N. Y.	1922	Port Newark, N. J.	Ten.	10,000	2	4	Do.
St. s.	Startle	125	78 0	16 11	8 11	1883	Wilmington, Del.	1919	Chesapeake City, Md.	Tow.	15,000	2	3	Do.
<i>Baltimore, Md.</i>														
Ga. s.	HUTTON	12	40 5	10 0	3 0	1925	Bayonne, N. J.	1925	Bayonne, N. J.	Lch.	7,500		1	Wilmington, Del.
Ga. s.	MCHENRY	86	102 0	17 0	9 0	1910	Wilmington, Del.	1920	Wilmington, Del.	Dist.	60,000	2	5	Baltimore Harbor Md.
<i>Washington, D. C.</i>														
Ga. s.	Chicago	53	82 6	15 6	6 2	1916	Milwaukee, Wis.	1916	Milwaukee, Wis.	Dist.	20,000		5	Washington, D. C.
Drg.	Dalecarlia	233	80 0	26 0	7 0	1912	Baltimore, Md.	1912	Washington, D. C.	Drg.	12,000	3	12	Potomac River.
Drg.	Talcott	465	111 8	32 0	9 7	1912	Washington, D. C.	1917	do.	Drg.	40,000	6	26	Anacostia River, D. C.
<i>Norfolk, Va.</i>														
Ol. s.	CASWELL, RICHARD	209	84 9	18 6	8 4	1900	Baltimore, Md.	1900	Baltimore, Md.	Tow.	30,000	3	6	Inland waterway.
Ga. s.	Chipeta	45	76 8	14 10	8 4	1893	Jamestown, R. I.	1906	Boston, Mass.	Ten.	12,000		3	James River, Va.
Drg.	CURRITUCK	1,000	197 0	36 9	11 10	1914	Baltimore, Md.	1914	Baltimore, Md.	Drg.	200,000	6	33	Norfolk, Va.
Ga. s.	Nerita	10	59 8	11 2	4 5	1918	Battery Park, Va.			Lch.	3,000		1	Do.
Ga. s.	Okisko	15	41 0	11 6	8 0	1914	Camden, N. J.	1914	Camden, N. J.	Lch.	4,000	2	1	Inland waterway.
Ga. s.	Paquippe	65	82 9	15 6	9 0	1914	Muskegon, Mich.	1914	Muskegon, Mich.	Lch.	30,000	2	4	Norfolk Harbor, Va.

Ga. s.	Pocahontas	18	63	9	13	9	5	0	1915	West Norfolk, Va			Lch.	3,000	1	2	Do.
Drg.	PULLEN	600	170	7	33	0	8	0	1926	Camden, N. J.	1926	Camden, N. J.	Drg.	348,000	7	24	James River, Va.
Ol. s.	Skycoak	41	60	1	14	2	7	0	1914	do.	1914	do.	Lch.	20,000	2	2	Inland waterway.
Ol. s.	Weyanoke	80	64	0	21	7	7	6	1917	Portsmouth, Va			Ten.	12,500		3	Norfolk Harbor, Va.
	<i>Wilmington, N. C.</i>																
St. s.	COMSTOCK	983	163	9	35	6	17	0	1915	Baltimore, Md			Drg.	\$250,000	4	28	Cape Fear River, N.C.
Drg.	Croatan	235	80	0	23	6	8	0	1911	Camden, N. J.	1915	Wilmington, N. C.	Drg.	20,000	4	20	Wilmington, N. C.
St. s.	Cynthia ¹	135	74	7	18	6	7	10	1891	Baltimore, Md.	1897	Charleston, S. C.	Tow.	7,500	1	6	Cape Fear River, N. C.
St. w.	FAYETTEVILLE	200	105	8	24	0	5	0	1924	Charleston, S. C.	1924	do.	Snag.	80,000	2	9	Do.
Drg.	Henry Bacon	1,410	150	6	39	0	14	8	1907	Westlake, Pa	1914	Wilmington, N. C.	Drg.	150,000	5	37	Do.
Ga. s.	Lucas	14	40	0	9	7	4	0	1922	Chelsea, Mass	1920	Chelsea, Mass	Ten.	5,000		3	Do.
Ol. s.	Manteo	40	52	0	14	2	5	1	1917	Winthrop Harbor, Ill.	1917	Winthrop Harbor, Ill.	Ten.	15,000	1	2	New Bern, N. C.
Ga. s.	Neuse	35	62	6	15	0	7	6	1915	Morehead City, N. C.	1915	Morehead City, N. C.	Dist.	8,000	1	2	Wilmington, N. C.
Ga. s.	Sapona	40	75	0	13	0	6	9	1911	Bayonne, N. J.	1919	New York, N. Y.	Dist.	9,000	1	3	Cape Fear River, N. C.
	<i>Charleston, S. C.</i>																
Ga. s.	Dawho ²	20	60	0	14	0	7	3	1909	City Island, N. Y.	1910	Rochester, N. Y.	Lch.	8,000	1	2	Charleston, S. C.
Ga. s.	Elizabeth	13	58	6	12	8	6	0	1916	Norfolk, Va.	1919	Norfolk, Va.	Lch.	5,350	1	2	Do.
Ga. s.	Louise	13	41	0	11	0	4	8	1903	Mount Pleasant, S. C.			Lch.	2,600		1	Do.
Ga. s.	Sampit	8	39	0	10	0	4	0		do			Lch.	2,300		1	Winyah Bay, S. C.
Ga. s.	Wando	11	41	0	10	2	4	8	1911	Oxford, Md	1919	Georgetown, S. C.	Lch.	2,000		1	Charleston, S. C.
St. w.	WATEREE	187	133	0	26	1	5	4	1913	Charleston, S. C.	1913	Charleston, S. C.	Snag.	20,000	3	8	Wateree River, S. C.
	<i>Savannah, Ga.</i>																
Drg.	AUGUSTA	140	74	0	28	6	4	6	1911	Jacksonville, Fla.	1911	Jacksonville, Fla.	Drg.	10,000	2	19	Savannah River, Ga.
Ol. s.	BRUNSWICK	53	60	0	15	0	6	0	1915	Charleston, S. C.	1915	Charleston, S. C.	Ten.	10,000	2	1	Savannah Harbor, Ga.
St. s.	CASTLE	165	95	0	19	0	10	6	1897	Baltimore, Md.			Tow.	18,000	2	5	Do.
Drg.	CREIGHTON	221	80	0	30	0	6	0	1915	Charleston, S. C.	1914	Charleston, S. C.	Drg.	30,000	6	22	Do.
St. s.	Cumberland	1,870	200	0	40	8	23	6	1902	Belfast, Me.			Drg.	26,000	8	38	Do.
St. s.	Gem	17	45	2	9	3	4	6	1911	Savannah, Ga.			Dist.	1,000	2	2	Savannah River, Ga.
St. s.	GEN. J. M. BRANNAN	205	100	0	22	0	11	0	1909	Quincy, Mass.	1920		Tow.	15,000	2	5	Savannah Harbor, Ga.
Ga. s.	Grace	11	51	3	10	0	4	6	1912	Morris Heights, N. Y.	1920	Savannah, Ga.	Dist.	500	1	1	Brunswick Harbor, Ga.
Drg.	GILMER	835	124	6	36	9	9	0	1920	Charleston, S. C.			Drg.	290,000	8	37	Do.
St. s.	ISONDEGA	82	119	0	15	0	10	6	1907	South Boston, Mass.	1919	Savannah, Ga.	Dist.	16,000	2	6	Savannah Harbor, Ga.
St. w.	MACON	204	100	0	28	0	4	6	1911	Jacksonville, Fla.			Drg.	33,000	2	11	Savannah River, Ga.
Drg.	MORGAN	757	134	5	38	0	8	0	1907	Baltimore, Md.			Drg.	80,000	7	38	Do.
St. s.	SAVANNAH	1,400	177	0	38	0	19	0	1904	Sparrows Point, Md.			Drg.	120,000	9	33	Savannah Harbor, Ga.
Ga. s.	Spray	12	45	6	11	0	7	6	1908	New York, N. Y.	1909	New York, N. Y.	Dist.	1,000	1	1	Cumberland Sound, Ga.
St. w.	Tugaloo	325	129	3	28	0	5	6	1902	do.	1902	Savannah, Ga.	Snag.	7,000	2	11	Savannah River, Ga.
	<i>Jacksonville, Fla.</i>																
St. s.	BAERNARD	1,291	226	0	36	0	14	6	1904	Camden, N. J.	1905		Drg.	217,000	8	37	Tampa Bay, Fla.
Ga. s.	Capt. J. J. Meyler	43	70	6	14	3	7	8	1912	Port Clinton, Ohio.			Dist.	12,000	2	38	East coast, Fla.
Drg.	CONGAREE	410	151	0	32	0	6	0	1914	Charleston, S. C.			Drg.	60,000	8	30	Do.
Ga. s.	De Soto ³	14	63	2	9	10	4	10	1905	New York, N. Y.	1911	New York, N. Y.	Dist.	10,000		3	West coast, Fla.
Ol. s.	Fulton	48	61	0	15	0	8	6	1919	Atlantic City, N. J.	1919	Jacksonville, Fla.	Ten.	20,000	2	2	St. Johns River, Fla.
St. s.	GEN. R. H. JACKSON	205	89	0	22	0	10	0	1909	Quincy, Mass.			Tow.	24,000	2	8	Tampa Harbor, Fla.
Ol. s.	Kalga	13	40	0	9	9	4	0	1925	Jacksonville, Fla.			Lch.	9,880	1	2	St. Johns River, Fla.
Drg.	MAJOR J. C. MALLET	665	189	0	32	0	9	0	1913	Baltimore, Md.	1913	Baltimore, Md.	Drg.	110,000	10	44	Do.
Drg.	SARASOTA	184	115	0	28	4	5	4	1915	Tampa, Fla.			Drg.	25,000	5	14	West coast, Fla.
Ol. s.	Tortuga	13	40	0	9	9	4	0	1925	Jacksonville, Fla.			Lch.	9,880	1	2	Tampa Harbor.
Ol. s.	WEKIVA	13	40	0	9	9	4	0	1925	do.			Lch.	9,880	1	2	St. Johns River.
Drg.	WELATKA								1925	Baltimore, Md.			Drg.				Do.

¹ Formerly st. s. Startle (115066).

² Formerly st. s. Cynthia.

³ Formerly ga. s. Satanita (206580).

⁴ Formerly ga. y. Firenze (202158).

Rig	Name of vessel	Dis- place- ment	Dimensions			Built		Purchased		Service	Estimated value	Comple- ment		Where employed
			Length	Breadth	Depth	When	Where	When	Where			Officers	Men	
ENGINEER CORPS, U. S. ARMY—Contd.														
<i>Montgomery, Ala.</i>														
		<i>Tons</i>	<i>Ft. in.</i>	<i>Ft. in.</i>	<i>Ft. in.</i>									
St. w.	Alabama ¹	219	169 9	28 0	6 3	1913	Pine Barren, Fla.....	1895	Louisville, Ky.....	Tow.	\$15,000	5	15	Alabama River, Ala.
St. w.	ALBANY.....	225	112 0	33 0	5 0	1926	Snag.	100,000	Flint River, Ga.
Drg.	Blackwater.....	452	110 0	36 0	9 4	1911	Pine Barren, Fla.....	Drg.	60,000	Pensacola, Fla.
St. w.	Choctawhatchee.....	85	93 0	22 0	3 6	1903	do.....	Snag.	2,000	2	11	Choctawhatchee River, Fla.
St. w.	GEORGIA.....	275	153 4	30 0	4 10	1925	Charleston, S. C.....	Tow.	130,000	3	9	Chattahoochee River.
St. w.	Flint.....	138	111 6	24 10	4 6	1914	Pine Barren, Fla.....	Snag.	6,000	3	8	Flint River, Ga.
St. w.	Leota ²	167	150 6	27 8	5 3	1888	Gadsden, Ala.....	Tow.	6,000	1	7	Coosa River, Ala.
Ga. s.	NEZIGUE.....	15	46 2	12 6	4 6	1918	Plaquemine Lock, La.	Lch.	4,500	Montgomery, Ala.
Drg.	Muscogee.....	309	120 0	30 0	6 6	1904	Bainbridge, Ga.....	Drg.	7,400	3	10	Chattahoochee River, Fla.
St. w.	MONTGOMERY.....	411	178 0	34 1	5 6	1926	Charleston, S. C.....	1926	Charleston, S. C.....	Snag	190,000	Alabama River, Ala.
Drg.	No. 32.....	123	130 0	26 0	6 6	1919	Lock 3, Coosa River.....	Drg.	13,395	1	6	Coosa River, Ga.
Ga. s.	Santa Rosa.....	64	71 8	18 4	8 0	1908	Pensacola, Fla.....	Lch.	7,000	2	2	Pensacola Harbor, Fla.
Ga. s.	Shearwater.....	4	40 0	7 0	5 0	1908	do.....	Lch.	4,000	Apalachicola River.
Drg.	UPATOI.....	251	100 0	34 0	6 8	1924	Columbus, Ga.....	Drg.	40,000	2	8	Flint River, Ga.
<i>Mobile, Ala.</i>														
Ga. s.	Biloxi.....	12	40 6	11 3	3 11	1909	Gulfport, Miss.....	Ten.	2,500	2	1	Coast of Mississippi.
St. s.	CHICKASAW ³	155	109 4	18 5	9 11	1908	Pensacola, Fla.....	Dist.	25,000	3	8	Mobile Harbor, Ala.
St. w.	DENISON.....	232	136 10	32 0	4 6	1915	Dubuque, Iowa.....	Snag.	50,000	3	16	Red River, La.
St. s.	Horace Harding.....	215	91 5	21 6	9 0	1910	Pascagoula, Miss.....	1910	Mobile, Ala.....	Tow.	15,000	2	7	Mobile Harbor, Ala.
El. w.	J. B. BATTLE.....	174	119 3	23 0	5 0	1924	Charleston, W. Va.....	Tow.	80,000	2	7	Black Warrior River, Ala.
Ga. s.	Moss Point.....	14	40 6	11 3	3 11	1919	Ten.	4,500	2	1	Pascagoula Harbor, Miss.
St. w.	Pettus.....	488	135 0	35 0	6 6	1909	Gulfport, Miss.....	Drg.	75,000	6	28	Harbors on coast.
St. w.	R. C. McCalla.....	158	118 8	27 11	5 0	1909	Jeffersonville, Ind.....	Snag.	50,000	3	14	Black Warrior River, Ala.
Ga. s.	Rettig.....	14	41 4	11 4	4 1	1914	Ten.	3,000	2	1	Gulfport Harbor, Miss.
St. w.	ROBERT MCGREGOR.....	769	207 11	44 4	7 0	1914	Dubuque, Iowa.....	Drg.	170,000	7	52	Mobile district.
St. w.	Sylph ⁴	48	83 11	16 0	2 9	1900	Demopolis, Ala.....	1906	Demopolis, Ala.....	Tow.	13,500	2	3	Black Warrior River, Ala.
St. s.	Tuscaloosa ⁵	212	92 0	20 8	8 0	1908	Pascagoula, Miss.....	1908	Mobile, Ala.....	Tow.	16,000	2	7	Mobile, Ala.....
Ga. w.	Ulkanush.....	46	78 6	13 6	3 5	1916	do.....	Tow.	5,500	2	3	Black Warrior River, Ala.
St. w.	Vienna.....	158	120 0	25 10	4 6	1911	do.....	Snag.	7,200	3	9	Tombigbee River, Ala.
Drg.	WAHALAK.....	886	151 6	40 0	11 6	1910	Baltimore, Md.....	Drg.	180,000	11	41	Mobile Harbor, Ala.
<i>Galveston, Tex.</i>														
St. s.	ABSECON.....	631	161 10	35 0	12 0	1914	Baltimore, Md.....	1914	Baltimore, Md.....	Drg.	\$157,000	5	34	Galveston, Tex.
Ol. s.	Capt. Talfor.....	94	65 6	17 0	7 7	1925	Mobile, Ala.....	Ten.	45,000	2	1	Do.
Ga. s.	Bastrop.....	16	46 6	11 0	4 9	1908	Cedar Bayou, La.....	Ten.	4,500	2	1	Sabine Neches water- ways.

Ga. s.	Beaumont	32	58	2	13	7	6	8	1913	Houston, Tex.	1913	Houston, Tex.	Ten.	3,500	2	1	Texas coast.
St. s.	C. DONOVAN ¹	130	95	0	19	0	10	0	1895	Newport News, Va.	1906	Punta Gorda, Fla.	Tow.	32,000	2	14	Aransas Pass, Tex.
Drg.	Col. A. M. Miller	942	138	6	37	0	13	0	1906	Galveston, Tex.	1906	Galveston, Tex.	Drg.	180,000	8	48	Galveston Channel, Tex.
Ga. s.	E. M. Hartrick	42	60	1	16	8	5	3	1916	Morehead City, N. C.	1916	Morehead City, N. C.	Ten.	20,000	2	2	Houston, ship channel, Tex.
Drg.	Edwin R. Kimble	725	116	0	34	0	8	5	1912	Westlake, La.	1920	Galveston, Tex.	Drg.	140,000	9	43	Sabina Neches waterways.
St. s.	GALVESTON	3,375	304	0	51	0	27	0	1908	Sparrows Point, Md.	1908	Sparrows Point, Md.	Drg.	500,000	9	44	Galveston Harbor, Tex.
Ga. s.	Guadalupe	6	40	0	9	0	4	9	1926	Orange, Tex.	1926	Orange, Tex.	Lch.	6,000	1	1	Sabine Neches Waterway, Tex.
Drg.	GULFPORT	1,292	150	0	40	0	11	6	1913	Baltimore, Md.	1914	Baltimore, Md.	Drg.	250,000	16	34	Aransas Pass, Tex.
St. s.	IONIAN	212	111	6	23	1	13	6	1904	Camden, N. J.	1921	New Orleans, La.	Tow.	100,000	2	14	Galveston Harbor, Tex.
El. s.	KINGMAN	3,015	268	5	46	0	22	6	1924	Chester, Pa.	1924	Chester, Pa.	Drg.	800,000	9	34	Galveston, Tex.
Drg.	LAKE CHARLES	715	124	3	36	6	9	6	1907	Sparrows Point, Md.			Drg.	200,000	9	46	Galveston Harbor, Tex.
Ga. s.	Leslie	6	40	0	8	0	4	3	1909	Camden, N. J.			Lch.	3,500	1	1	Galveston, Tex.
Ga. s.	Lt. Frederick K. Hirth	49	64	0	16	0	8	0	1918	Tonawanda, N. Y.			Ten.	14,000	2	1	Do.
Ol. s.	Major R. C. Smead	73	75	6	17	2	7	2	1919	Galveston, Tex.			Ten.	36,000	2	4	Do.
Ga. s.	Mustang	6	40	0	9	0	4	9	1926	Orange, Tex.	1926	Orange, Tex.	Lch.	6,000	1	1	Aransas Pass, Tex.
Ga. s.	Nepique	15	46	2	12	6	4	5	1918	Plaquemine, La.	1918	Plaquemine, La.	Lch.	3,500	1	1	Do.
Drg.	PASCAGOULA	771	151	6	40	0	10	6	1909	Baltimore, Md.			Drg.	165,000	11	41	Galveston, Tex.
Drg.	RAYMOND	1,800	235	4	40	0	14	8	1926	Newport News, Va.	1926	Newport News, Va.	Drg.	762,000	9	26	Houston, Tex.
Ga. s.	Sabine	6	40	0	9	0	4	9	1926	Orange, Tex.	1926	Orange, Tex.	Lch.	6,000	1	1	Houston Ship Channel, Tex.
Drg.	San Houston	981	148	0	38	0	12	0	1915	do	1915	Galveston, Tex.	Drg.	250,000	10	48	Do.
Drg.	San Jacinto	981	148	0	38	0	12	0	1915	do	1915	do	Drg.	250,000	10	48	Do.
Ga. s.	Trinity	6	40	0	9	0	4	9	1926	do	1926	Orange, Tex.	Lch.	6,000	1	1	Port Aransas, Tex.
Ga. s.	Zeeland	47	86	6	13	0	6	7	1905	Boston, Mass.	1920	do	Dist.	22,500	2	4	Brazos River, Tex.
<i>New Orleans, La.</i>																	
Ga. s.	Balize	11	41	6	11	3	4	9	1917	Plaquemine, La.			Lch.	3,500	1	2	South Pass, Mississippi River.
St. s.	BENYAURD	2,978	271	6	47	6	23	0	1904	Richmond, Va.	1905	New Orleans, La.	Drg.	250,000	9	45	Passes of the Mississippi River.
St. w.	CHALMETTE	110	105	0	21	0	4	6	1915	Jeffersonville, Ind.			Tow	22,000	7	7	Mississippi River, fourth district.
St. s.	DELAMAR	302	100	2	24	0	12	9	1920	New Orleans, La.	1920	New Orleans, La.	Tow.	87,600	3	11	New Orleans, La.
St. w.	Delatour	436	150	0	28	6	7	0	1920	Plaquemine, La.			Drg.	60,000	9	33	Do.
Ga. s.	General Reese	29	48	0	13	3	5	0	1876	New Orleans, La.	1876	New Orleans, La.	Lch.	6,500	2	1	Passes of Mississippi River.
St. w.	GEN'L JOHN NEWTON	250	175	0	23	0	7	6	1899	Dubuque, Iowa			Tow.	40,000	12	12	Mississippi River, fourth district.
Drg.	GROSSETTE	193	86	9	34	0	5	0	1921	Nashville, Tenn.			Drg.	40,000	3	9	New Orleans, La.
St. w.	Hyacinth	130	119	0	23	0	5	0	1923	Plaquemine, La.	1905	Patterson, La.	Tow.	22,000	2	7	New Orleans district.
St. w.	LA FOUCHE	260	138	9	28	0	5	0	1911	New Orleans, La.			Tow.	39,000	12	12	Mississippi River.
St. s.	Manchac ²	88	78	0	15	0	7	6	1882	Paducah, Ky.	1887	Paducah, Ky.	Tow.	9,000	6	6	Do.
St. s.	MARENGO ³	89	82	0	18	0	8	8	1893	Baltimore, Md.	1902	Baltimore, Md.	Tow	15,000	7	7	Do.
Ga. s.	Mermentau	10	44	3	10	3	3	11	1918	Plaquemine Lock, La.			Lch.	3,000	1	1	New Orleans, La.
St. s.	MORGANZA ⁴	169	94	0	19	0	10	0	1892	Philadelphia, Pa.	1902	New York, N. Y.	Tow	40,000	7	7	Mississippi River.
Ga. s.	Picket	32	52	5	12	3	6	3	1905	New Orleans, La.	1905	New Orleans, La.	Lch.	4,000	2	1	Southwest Pass, Mississippi River.
St. w.	PLAQUEMINE	245	138	9	28	0	5	0	1910	Jeffersonville, Ind.			Tow.	42,000	12	12	Mississippi River.
Ga. s.	SALVADOR	13	41	0	9	6	4	0	1906	Muskegon, Mich.	1914	Morgan City, La.	Lch.	500	1	1	Bayou Plaquemine, La.
St. w.	TECHE	106	102	0	19	0	4	9	1911	Jeffersonville, Ind.			Tow.	16,000	7	7	Mississippi River.
St. w.	TENSAS	91	96	0	19	0	4	0	1905	Chicago, Ill.			Tow.	10,000	7	7	Do.
St. w.	THE RAM	429	142	0	30	0	7	6	1893	Jeffersonville, Ind.			Drg.	90,000	22	22	Red and Atchafalaya Rivers, La.

¹ Formerly st. s. John Mills.
² Formerly st. p. Annie M. (106533).
³ Formerly st. s. Rossell.
⁴ Formerly ga. p. Sylph (116921).
⁵ Formerly st. s. Tuscaloosa (205780).

⁶ Formerly St. s. Albert F. Dewey (107148).
⁷ Formerly ^a st. s. John Ormn No. 2 (76556).
⁸ Formerly ^b U. S. Engineer General Comstock.
⁹ Formerly ^a st. s. Maude H. (95553).
¹⁰ Formerly ^b U. S. Engineer General Abbot.

¹¹ Formerly ^a st. s. Alfred W. Booth (107383).
¹² U. S. Engineer General Gillespie.
¹³ Rebuilt, 1903 at Lock 4, Ala.
¹⁴ Rebuilt, 1910, at Columbus, Ga.

Rig	Name of vessel	Dis- place- ment	Dimensions			Built		Purchased		Serv- ice	Esti- mated value	Comple- ment		Where employed
			Length	Breadth	Depth	When	Where	When	Where			Offi- cers	Men	
ENGINEER CORPS, U. S. ARMY—Contd.														
<i>New Orleans, La.—Continued</i>														
		<i>Tons</i>	<i>Ft. in.</i>	<i>Ft. in.</i>	<i>Ft. in.</i>									
St. s.	TICKFAW	183	96 0	19 0	10 6	1900	Philadelphia, Pa.	1911	New York, N. Y.	Tow.	\$38,000		7	Mississippi River.
St. s.	TONTY ¹	120	96 0	16 0	5 6	1886	New York, N. Y.	1897	do.	Dist.	10,000	2	5	Passes of the Missis- sippi River.
St. s.	TUNICA ²	135	90 0	19 0	10 0	1898	Baltimore, Md.	1899	Baltimore, Md.	Tow.	30,000	2	6	Mississippi River.
St. s.	UACHA ³	43	62 0	14 0	7 0	1878	Philadelphia, Pa.	1901	Port Eads, La.	Tow.	12,000	2	4	South Pass, Missis- sippi River.
Ga. s.	Vermillion	15	45 6	12 6	5 9	1917	Plaquemine, La.			Lch.	4,000	1	1	New Orleans, La.
St. s.	YUCATAN	100	76 0	18 0	8 6	1904	Wilmington, Del.	1919	Richmond, Va.	Tow.	39,000		7	Mississippi River.
<i>Vicksburg, Miss.</i>														
St. s.	ALBERT G. THOMAS	145	93 6	20 0	10 0	1895	Baltimore, Md.			Tow.	25,000	1	5	Mississippi River.
St. w.	ARTHUR HIDER	350	163 0	30 0	6 0	1898	Jeffersonville, Ind.	1898	Jeffersonville, Ind.	Tow.	88,000	8	18	Do.
St. s.	BOAZ ⁴	73	65 0	18 5	7 0	1871	Pittsburgh, Pa.	1911	New Orleans, La.	Tow.	4,000	2	3	Do.
Ga. s.	CARBOLL ⁵	10	52 0	11 4	4 0	1924	Rosedale, Miss.	1916	Providence, La.	Lch.	7,500	1	1	Mississippi River, third district.
St. w.	Chicot	160	126 6	23 0	4 6	1925	Jeffersonville, Ind.			Tow.	56,000	2	8	Do.
St. w.	CONTROL ⁶	256	157 6	29 0	5 6	1921	Pittsburgh, Pa.	1906	Paducah, Ky.	Tow.	75,000	4	12	Do.
St. w.	H. ST. L. COPPEE	350	166 0	30 0	6 0	1904	Jeffersonville, Ind.			Tow.	100,000	8	18	Do.
St. w.	JOS. E. RANDELL	286	155 6	32 0	5 0	1908	do.			Snag.	51,000	3	15	Yazoo River, La.
Ga. s.	Miro	11	44 0	10 9	4 10	1910				Lch.	4,500	1	1	Ouachita River.
St. s.	SIDNEY C ⁷	96	69 5	14 0	7 10	1907	New Orleans, La.	1916	Paducah, Ky.	Tow.	19,500	2	3	Mississippi River.
Drq.	SUNFLOWER	131	82 0	32 0	5 0	1925				Drq.	30,000			Big Sunflower River.
St. w.	TALLULAH	160	126 6	23 0	4 6	1922	Jeffersonville, Ind.			Tow.	50,000	1	5	Do.
St. w.	TOLLINGER	362	171 0	30 0	6 0	1913	do.			Tow.	125,000	8	18	Mississippi River.
St. w.	WATERWAY	417	163 0	34 0	7 0	1912	Dubuque, Iowa			Drq.	99,000	4	20	Red River, Ark.
St. s.	WHITEWATER ⁸	145	83 0	18 0	9 0	1875	Camden, N. J.	1911	New Orleans, La.	Tow.	20,400	2	5	Mississippi River.
<i>Memphis, Tenn.</i>														
St. w.	A. D. Allen	150	137 10	25 0	4 0	1914	Batesville, Ark.			Tow.	8,200	2	6	Upper White River, Ark.
St. w.	ARKANSAS	240	155 6	30 0	4 6	1900	Jeffersonville, Ind.			Snag.	27,028	3	20	Arkansas River, Ark.
St. w.	AUGUSTUS J. NOLTY	135	137 0	24 0	5 0	1912	Dubuque, Iowa			Tow.	15,600	2	9	Mississippi River.
St. w.	C. B. REESE	365	195 9	36 0	5 4	1879	Carondelet, Mo.			Snag.	60,000	3	27	Arkansas and White Rivers.
St. w.	CAPT. CHAS. D. HARRIS	265	137 6	29 0	5 6	1921	Pittsburgh, Pa.			Tow.	83,000	2	9	Mississippi River.
St. w.	CHESCA	460	185 0	34 0	6 0	1923	Memphis, Tenn.			Tow.	101,000	2	15	Do.
St. w.	ITASCA	80	93 0	16 0	5 0	1922	do.			Tow.	24,000	2	2	Upper White River, Ark.
St. w.	LIEUT. AUGUSTIN	182	137 7	24 0	5 0	1911	Dubuque, Iowa	1911	Dubuque, Iowa	Tow.	14,750	2	9	Mississippi River.
St. w.	LIEUT. GURNEY	182	137 7	24 0	5 0	1911	do.	1911	do.	Tow.	14,500	2	9	Do.
St. w.	LIEUT. LEWIS	182	137 7	24 0	5 0	1911	do.	1911	do.	Tow.	14,000	2	9	Do.
St. w.	LUTHER L. GRIF- FITH	109	118 0	20 0	4 6	1922	Pittsburgh, Pa.			Tow.	35,000	2	8	Do.

Drg.	No. 88 ¹	220	104	7	30	6	5	4	1912	Batesville, Ark.	Drg.	9,000	3	5	Upper White River, Ark.
St. w.	OSCEOLA	81	110	0	22	2	4	2	1923	Jeanerette, La.	Tow.	36,000			Mississippi River.
St. w.	QUBPAW ¹⁰	249	147	6	30	0	4	4	1915	Batesville, Ark.	Snag.	8,000	3	19	White, Black, and Current Rivers, Ark.
St. w.	SACHEM	560	199	4	36	0	5	6	1899	Dubuque, Iowa.	Tow.	2,000	3	11	Mississippi River, first and second districts.
St. w.	SEQUOYAH	292	137	6	29	0	6	3	1925	Jeffersonville, Ind.	Tow.	117,400			Do.
St. w.	W. M. REES	135	137	0	24	0	5	0	1912	Dubuque, Iowa	Tow.	15,000	2	9	Do.
St. w.	W. M. GARDNER	97	124	0	24	7	4	0	1918	Waverly, Mo.	Tow.	30,000			Do.
<i>West Memphis, Ark.</i>															
St. w.	Aldebaran	128	148	0	26	0	4	0	1924	Wabasha, Minn.	Tow.	37,000			Mississippi River.
St. w.	B. M. HARROD	1,330	210	0	44	0	8	6	1907	Grafton, Ill.	Drg.	206,000	8	21	Do.
Ga. s.	Cahokia	10	46	0	10	0	5	7	1920	Racine, Wis.	Tow.	23,000		1	Do.
St. w.	CHOCTAW	560	204	4	36	0	5	6	1899	Dubuque, Iowa.	Tow.	1,000	2	12	Do.
Drg.	DELTA	857	215	3	38	0	8	4	1897	Clifton Terrace, Ill.	Drg.	86,000	10	25	Do.
Drg.	EPSILON	650	166	4	40	0	7	6	1898	Grafton, Ill.	Drg.	40,500	13	37	Do.
St. w.	GAMMA	750	172	0	38	0	7	0	1897	Jeffersonville, Ind.	Drg.	215,000	10	32	Do.
St. w.	H. S. TABER	754	206	9	44	4	7	0	1914	Dubuque, Iowa.	Drg.	237,000	12	50	Do.
St. w.	HENRY FLAD	834	199	0	44	0	7	0	1901	Grafton, Ill.	Drg.	150,000	10	28	Do.
St. s.	INSPECTOR	258	144	0	26	0	6	0	1915	Charleston, W. Va.	Tun.	57,000	6	14	Do.
St. w.	IOTA	800	199	0	44	0	7	0	1900	Grafton, Ill.	Drg.	118,000	11	26	Do.
St. w.	JUPITER	127	118	0	20	0	4	6	1912	Jeffersonville, Ind.	Tow.	14,000	4	7	Do.
St. w.	KAPPA	834	199	0	44	0	7	0	1901	Grafton, Ill.	Drg.	133,000	12	26	Do.
St. w.	MERBURY	83	94	6	17	0	3	9	1899	do.	Tow.	7,749	4	6	Do.
Drg.	OMEGA	600	208	2	40	0	7	0	1896	Pittsburgh, Pa.	Drg.	240,000	13	35	Do.
St. w.	PIAMINGO	540	200	0	32	0	6	0	1882	Carondelet, Mo.	Tow.	5,000	2	18	Do.
St. w.	SATURN	127	118	0	20	0	4	6	1912	Jeffersonville, Ind.	Tow.	19,000	4	7	Do.
St. w.	VULCAN	83	95	0	17	0	3	9	1897	Dubuque, Iowa.	Tow.	10,000		4	Do.
Drg.	ZETA	650	166	4	40	0	7	6	1898	Grafton, Ill.	Drg.	63,000	13	37	Do.
<i>Nashville, Tenn.</i>															
St. w.	Colbert	226	137	10	26	2	4	6	1915	Jeffersonville, Ind.	Tow.	46,000	1	7	Tennessee River.
St. w.	Hiwassee	120	115	5	22	11	3	10	1908	do.	Tow.	12,622	1	6	Cumberland River
St. w.	John	60	102	6	18	9	3	3	1903	do.	Tow.	5,000	1	4	Do.
OL w.	JOHN C. IRWIN	116	98	0	20	0	4	6	1924	Nashville, Tenn.	Tow.	38,000	1	4	Do.
Drg.	Kentucky	328	109	0	34	0	6	10	1900	Paducah, Ky.	Drg.	9,000		10	Tennessee River.
Drg.	TISHOMINGO	383	108	0	44	0	5	5	1912	Muscle Shoals, Ala.	Drg.	44,500		6	Cumberland River.
St. w.	WARIOTO	250	141	0	27	0	5	1	1915	Dubuque, Iowa.	Tow.	36,000		8	Do.
<i>Florence, Ala.</i>															
St. w.	King	73	82	0	18	0	4	3	1922	Florence, Ala.	Tow.	500	2	4	Tennessee River.
Drg.	Kwasind	187	85	6	29	10	6	6	1899	Knoxville, Tenn.	Drg.	20,000	1	7	Do.
St. w.	McPherson	120	115	0	23	6	3	6	1912	Nashville, Tenn.	Tow.	14,000	5	15	Do.
<i>Chattanooga, Tenn.</i>															
St. w.	Ocoee	107	115	0	22	5	3	0	1914	Muscle Shoals Canal, Ala.	1919	Muscle Shoals Canal, Ala.		7	Do.

¹ Formerly st. s. *a* Puzzle (150372).

² Formerly *b* Chere Armie.

³ Formerly *a* st. s. Isabella T. Dempsey (100651).

⁴ Formerly *b* U. S. Engineer Gen. A. A. Humphreys.

⁵ Formerly st. s. Startle (115699).

⁶ Formerly st. s. Boaz (2813).

⁷ Formerly ga. s. My Choice (209604).

⁸ Formerly st. y. Scimitar II (202126).

⁹ Formerly st. s. Sydney C. (205887).

¹⁰ Formerly st. s. Whitewater (80544).

¹¹ Formerly dredge Van Frank.

¹² Formerly U. S. Engineer Beauregard.

¹³ Rebuilt, New Orleans, La., 1905.

¹⁴ Rebuilt, 1924.

Rig	Name of vessel	Displacement	Dimensions			Built		Purchased		Service	Estimated value	Complement		Where employed
			Length	Breadth	Depth	When	Where	When	Where			Officers	Men	
	ENGINEER CORPS, U. S. ARMY—Contd.													
	<i>Louisville, Ky.</i>	<i>Tons</i>	<i>Ft. in.</i>	<i>Ft. in.</i>	<i>Ft. in.</i>									
St. w.	Ben Franklin.....	173	136 0	27 0	4 10	1915				Tow.	\$25,000			Ohio River.
Drg.	Casey.....	163	86 9	27 3	6 9	1907	Louisville, Ky.			Drg.	6,000		6	Louisville and Portland Canal.
St. w.	CHEROKEE.....	278	142 4	27 6	4 8	1887	Jeffersonville, Ind.			Tow.	20,000	2	6	Do.
St. w.	Chickamauga.....	153	115 0	22 5	3 0	1915	Muscle Shoals, Ala.			Tow.	12,000	2	8	Ohio River.
Drg.	Col. M. B. Adams.....	333	108 8	34 0	7 0	1912	Huntington, W. Va.			Drg.	40,000	1	8	Do.
St. w.	GENERAL CRAIG-HILL.....	198	133 9	28 0	4 3	1911	Jeffersonville, Ind.			Tow.	20,600	2	6	Do.
St. w.	GUYANDOT.....	229	157 11	30 0	4 3	1912	Cincinnati, Ohio.			Tow.	50,000	5	13	Do.
Drg.	LOUISVILLE.....	128	68 0	28 1	6 2	1886	do.	1886	Cincinnati, Ohio.	Drg.	5,000		6	Do.
St. w.	MacArthur.....	245	142 2	26 6	4 3	1901	Jeffersonville, Ind.	1920	Evansville, Ind.	Tow.	50,000	2	12	Do.
St. w.	Margaret.....	175	113 6	22 1	3 2	1911		1919	Portsmouth, Ohio.	Tow.	8,800	0	9	Do.
Drg.	Mason.....	227	100 0	27 0	4 9	1915	Dams Nos. 1 and 28, Ohio River.			Drg.	2,000	1	7	Do.
St. w.	MIAMI.....	229	157 11	30 0	4 3	1912	Cincinnati, Ohio.			Tow.	50,000			Do.
Drg.	NOLIN RIVER.....	224	116 8	30 0	6 10	1915	Pittsburgh, Pa.	1915	Pittsburgh, Pa.	Drg.	19,000		7	Do.
Drg.	Northern No. 2.....	306	98 0	32 3	6 0	1925	Louisville, Ky.	1925	Louisville, Ky.	Drg.	51,000		6	Do.
Drg.	No. 185.....	194	100 0	25 0	5 0	1925				Drg.	34,000			Do.
Drg.	No. 186.....	194	100 0	25 0	5 0	1925				Drg.	34,000			Do.
Drg.	No. 203.....	144	100 0	26 0	5 8	1919				Drg.	6,000		5	Do.
Ga. s.	No. 216.....	15	40 0	12 0	2 4	1920				Ten.	570			Do.
Ga. s.	No. 236.....	12	40 0	12 0	2 2	1924				Ten.	2,000			Do.
Ga. s.	No. 296.....	13	40 0	12 0	2 4	1926	Brookport, Ill.			Ten.	1,200			Do.
Ga. s.	No. 297.....	11	40 0	10 0	2 3	1926	Caseyville, Ky.			Ten.	1,200			Do.
Drg.	OHIO.....	340	113 9	32 0	6 9	1873	St. Louis, Mo.			Drg.	52,000	2	16	Do.
Drg.	OSWEGO.....	235	95 7	31 3	6 1	1883	do.			Drg.	48,000	0	18	Do.
Drg.	PORTLAND.....	160	100 8	22 0	5 3	1914	Jeffersonville, Ind.	1914	Jeffersonville, Ind.	Drg.	11,000	1	6	Do.
St. w.	Shawnee ¹	183	119 6	23 2	4 9	1897	do.	1897	do.	Tow.	16,000	2	6	Do.
Drg.	SHIPPINGPORT.....	173	100 8	22 9	5 3	1914	do.	1914	do.	Drg.	11,000		5	Do.
Drg.	VIRGINIA.....	215	80 0	30 0	6 0	1905	Ambridge, Pa.	1919	Portsmouth, Ohio.	Drg.	22,000	2	10	Do.
Drg.	Watauga.....	361	108 0	34 0	7 6	1925	Louisville, Ky.	1925	Louisville, Ky.	Drg.	56,000		6	Do.
	<i>St. Louis, Mo.</i>													
Ga. s.	BELTRAMI.....	60	72 0	16 0	6 7	1923	Pittsburgh, Pa.			Dist.	47,500		12	St. Louis, Mo.
St. w.	FORT CHARLES ²	815	193 0	45 0	8 0	1908	Dubuque, Iowa.			Drg.	90,000	10	30	Mississippi River.
St. w.	FORT GAGE ³	815	193 0	45 0	8 0	1908	do.			Drg.	90,000	10	30	Do.
El. w.	GOUVERNEUR.....	200	120 0	23 0	4 0	1926	Jeffersonville, Ind.			Tow.	139,000	5	10	Do.
St. p.	H. G. WRIGHT.....	1,200	185 0	62 0	8 0	1880	St. Louis, Mo.			Snag.	45,000	6	36	Do.
St. w.	JOHN EWENS.....	162	136 6	21 0	4 10	1913	Jeffersonville, Ind.			Tow.	15,000	3	12	Do.
St. p.	J. N. MACOMB.....	1,160	175 0	62 0	8 0	1874	Cincinnati, Ohio.			Snag.	40,000	6	36	Mississippi, Atchafalaya, and Old Rivers.
St. w.	KASKASKIA ⁴	150	100 0	24 0	4 7	1900	Jeffersonville, Ind.			Tow.	9,000	2	4	Mississippi River.
St. w.	MISSISSIPPI.....	547	199 4	36 0	5 6	1899	Dubuque, Iowa.			Tow.	80,000	6	12	Do.
St. w.	SALVIST ⁵	150	100 9	24 0	4 7	1900	Jeffersonville, Ind.			Tow.	\$7,600	2	4	Do.
Drg.	SELMA ⁶	600	160 0	40 0	6 9	1898	do.			Drg.	67,000	14	39	Do.
Drg.	THEBES ⁷	600	160 0	40 0	6 9	1898	do.			Drg.	30,000	9	24	Do.
St. w.	Wm. R. KING.....	840	190 0	41 0	5 6	1899	do.			Tow.	50,000	6	26	Do.

St. w.	TUSCUMBIA	541	139	4	32	8	6	4	1914	Ambridge, Pa.			Tow.	78,000	6	16	Do.
	<i>Kansas City, Mo.</i>																
St. w.	General James F. McIndoe	183	136	0	24	0	5	3	1925	Gasconade, Mo.			Tow.	55,200	2	7	Missouri River.
St. w.	DANIEL BOONE	146	128	2	26	0	4	0	1925	do			Tow.	32,000	2	7	Do.
St. w.	EDWIN M. BALDWIN	143	139	0	24	0	5	0	1917	do			Tow.	37,000	2	8	Do.
St. w.	GENERAL CHITTENDEN	160	130	0	26	0	4	0	1925	do			Tow.	38,000	2	7	Do.
St. w.	GEO. G. KEITH	153	128	2	26	0	4	0	1914	do	1914	Gasconade, Mo.	Tow.	32,000	2	7	Do.
St. w.	MANDAN	175	155	0	24	0	4	7	1891	St. Louis, Mo.	1891	St. Louis, Mo.	Snag.	10,000	3	14	Do.
St. p.	MISSOURI ¹	725	187	0	52	0	7	0	1888	Pittsburgh, Pa.			Snag.	26,000	5	33	Do.
DrG.	No. 1	120	100	0	30	0	4	3	1922	Gasconade, Mo.			DrG.	5,000	1	6	Osage River.
St. w.	Osage ²	45	90	0	16	9	3	2	1897	Great Falls, Mont.			Tow.	6,000	2	2	Do.
	<i>St. Paul, Minn.</i>																
Ga. s.	Animiki	11	55	0	11	10	3	9	1914	Cohasset, Minn.			Lch.	1,000		2	Mississippi and Leech Rivers.
St. w.	Fury	120	128	6	22	4	4	0	1881	Dubuque, Iowa	1881	Dubuque, Iowa	Tow.	1,000	3	7	Mississippi River.
St. w.	GENERAL ALLEN	200	136	0	30	0	5	9	1916	Jeffersonville, Ind.	1922	Fountain City, Wis.	Tow.	28,000	3	11	Do.
DrG.	Manito	307	106	0	44	0	7	3	1914	Cohasset, Minn.			DrG.	1,000	1	16	Do.
St. w.	Pelee	250	119	0	30	0	5	0	1909	South Stillwater, Minn.			DrG.	8,000	1	17	Mississippi and Wisconsin Rivers.
DrG.	Vesuvius	244	114	8	30	0	5	0	1909	Fountain City, Wis.			DrG.	8,000	1	17	Do.
	<i>Rock Island, Ill.</i>																
DrG.	Apo †	264	130	0	27	0	4	6	1912	Keokuk, Iowa			DrG.	26,000	2	20	Mississippi River.
Ga. s.	Donelson	10	40	0	8	6	4	6	1920		1920	Florence, Ala.	Ten.	1,800		2	Do.
DrG.	Cababa	489	115	5	36	8	9	3	1920				Ten.	80,000	6	24	Do.
St. w.	Coal Bluff ¹⁰	194	148	0	24	6	4	0	1878	Ohio River	1881	Ohio River	Tow.	10,000	1	19	Do.
DrG.	DAVENPORT	347	112	0	40	0	6	0	1914	Rock Island, Ill.			DrG.	48,000		21	Do.
St. w.	C. W. HOWELL	304	166	0	36	0	5	0	1881	South St. Louis, Mo.			Tow.	31,000	3	20	Do.
St. w.	ELINOR	210	143	5	27	0	4	8	1905	Jeffersonville, Ind.	1905	Jeffersonville, Ind.	Tow.	40,000	3	5	Do.
St. w.	ELLEN	173	150	0	30	0	5	2	1907	La Crosse, Wis.			Tow.	50,000			Do.
St. w.	ELSIE	30	75	0	13	0	3	0	1889				Tow.	2,000		6	Do.
DrG.	Etna †	258	130	0	27	0	4	6	1909	Keokuk, Iowa			DrG.	24,000	2	20	Do.
DrG.	Geyser †	147	100	0	23	0	4	0	1912	Milan, Ill.			DrG.	20,000	2	20	Do.
St. w.	Grace	76	92	6	16	6	3	6	1904	Keokuk, Iowa			Tow.	4,000		11	Do.
DrG.	Hecla	175	126	0	25	0	4	6	1901	Fountain City, Wis.			DrG.	18,000	2	20	Do.
Ga. s.	Jas. C. Long	12	42	10	8	0	4	0	1900	La Crosse, Wis.	1903	Rock Island, Ill.	Ten.	800		1	Illinois and Mississippi Canal.
DrG.	KROKUK	347	112	0	40	0	6	0	1914	Rock Island, Ill.			DrG.	48,000		21	Mississippi River.
St. w.	LE CLAIRE	243	144	1	31	0	4	1	1915	Grafton, Ill.			Tow.	37,000		20	Do.
Ga. s.	Leona ¹¹	10	42	0	10	0	3	0	1907	Blossomburg, Ill.	1910	Rock Island, Ill.	Ten.	1,000		1	Illinois and Mississippi Canal.
St. w.	LOUISE	40	78	0	12	0	3	2	1884	Keokuk, Iowa			Tow.	2,000	4	6	Mississippi River.
St. w.	Lucia	37	78	0	12	0	2	8	1885	do			Tow.	2,000		6	Do.
St. w.	MAMIE S. BARRETT	321	146	10	30	0	5	0	1921	Jeffersonville, Ind.			Tow.	70,000			Do.
St. w.	Marion	84	94	0	16	6	3	6	1895	do			Tow.	4,000		6	Do.
DrG.	Mayon †	275	130	0	27	0	4	6	1912	do			DrG.	26,000	2	20	Do.
St. w.	MINNEAPOLIS	235	145	4	31	0	4	1	1915	Grafton, Ill.			Tow.	37,000		20	Do.
St. w.	MUSCATINE	243	144	1	31	0	4	1	1915	do			Tow.	37,000		12	Do.
St. w.	NAUVOO	240	145	0	31	0	4	1	1915	do			Tow.	37,000		12	Do.
St. w.	Ruth	80	94	0	18	4	3	6	1895	Keokuk, Iowa			Tow.	36,000		11	Do.

¹ Formerly U. S. Engineer Col. G. L. Gillespie.

² Formerly U. S. Engineer No. 6.

³ Formerly U. S. Engineer No. 5.

⁴ Formerly U. S. Engineer No. 9.

⁵ Formerly U. S. Engineer No. 8.

⁶ Formerly U. S. Engineer No. 3.

⁷ Formerly U. S. Engineer No. 4.

⁸ Formerly U. S. Engineer C. A. Stuter.

⁹ Formerly U. S. Engineer Col. H. M. Roberts

¹⁰ Formerly *st. p. Coal Bluff (125587).

¹¹ Formerly *ga. p. Leona.

† Composite.

‡ Hull rebuilt.

Rig	Name of vessel	Dis- place- ment	Dimensions			Built		Purchased		Service	Esti- mated value	Comple- ment		Where employed
			Length	Breadth	Depth	When	Where	When	Where			Offi- cers	Men	
ENGINEER CORPS, U. S. ARMY—Contd.														
<i>Rock Island, Ill.—Continued</i>														
		<i>Tons</i>	<i>Fl. in.</i>	<i>Fl. in.</i>	<i>Fl. in.</i>									
Ga. s.	Sny.....	19	52 0	12 0	4 0	1913	Milan, Ill.....			Ten.	\$3,000		3	Mississippi River.
Drg.	St. PAUL.....	347	112 0	40 0	6 0	1914	Rock Island, Ill.....			Drg.	48,000		21	Do.
Drg.	Taal †.....	264	130 0	27 0	4 6	1912	Keokuk, Iowa.....			Drg.	26,000	2	26	Do.
<i>Cincinnati, Ohio</i>														
Ga. s.	Argonne.....	7	35 4	7 0	5 3	1923				Lch.	4,000		1	Ohio River.
El. w.	Burnett.....	88	84 2	17 0	3 9	1926				Ten.	65,000	2	2	Do.
Drg.	C. B. HARRIS.....	1,304	235 7	50 0	8 0	1924	Charleston, W. Va.....			Drg.	400,000	12	27	Do.
Drg.	CARROLLTON.....	250	86 0	30 0	6 9	1901	Ambridge, Pa.....			Drg.	38,000	1	7	Kentucky River.
St. w.	CAYUGA.....	254	163 8	31 0	4 3	1916	Cincinnati, Ohio.....			Tow.	67,000	3	14	Ohio River.
Ga. w.	CHENOKA.....	32	61 5	10 0	3 2	1920	Frankfort, Ky.....			Tow.	11,000	1	1	Kentucky River.
Ga. w.	Comet 1.....	21	75 6	15 0	2 5	1910	Hanging Rock, Ohio.....	1912	Hanging Rock, Ohio.....	Tow.	2,000		2	Ohio River.
Drg.	INDIANA.....	418	125 0	34 0	6 0	1908	Jeffersonville, Ind.....			Drg.	100,000	2	24	Do.
St. w.	IMOQUOIS.....	176	148 2	28 6	4 8	1912	Dubuque, Iowa.....	1912		Tow.	49,000	4	8	Do.
St. w.	KENTUCKY.....	370	148 0	30 0	5 6	1909	Jeffersonville, Ind.....			Tow.	73,000	3	9	Kentucky River.
Drg.	MARIETTA.....	297	115 6	34 0	6 10	1915	Dubuque, Iowa.....			Drg.	80,000	2	16	Ohio River.
Ga. s.	No. 22.....	10	40 0	12 0	2 2	1920	Dam No. 37, Ohio River.			Lch.	750		2	Do.
Drg.	No. 27.....	117	86 0	28 0	4 4					Drg.	500		4	Do.
St. w.	OTTAWA.....	254	163 8	31 0	4 3	1916	Cincinnati, Ohio.....			Tow.	65,000	2	14	Do.
St. w.	SCIOTO.....	229	157 11	31 0	4 3	1912	do.....			Tow.	55,000	6	12	Do.
<i>Huntington, W. Va.</i>														
El. w.	GILLETTE.....	107	86 6	17 0	3 9	1926				Tow.	62,000			Muskingum River.
Drg.	CINCINNATI.....	297	145 5	34 0	6 10	1915	Jeffersonville, Ind.....			Drg.	65,000	2	16	Kanawha River.
St. s.	JAMES RUMSEY.....	126	120 0	22 0	4 3	1903	Charleston, W. Va.....	1903	Charleston, W. Va.....	Tow.	20,000	1	8	Do.
El. w.	KANAWHA.....	85	84 3	16 0	3 7	1925	Jeffersonville, Ind.....			Tow.	40,000	1	3	Ohio River.
Drg.	Malta.....	160	70 4	31 4	6 10	1888	Muskingum, Ohio.....			Drg.	10,000	2	4	Muskingum River.
St. w.	Merrill.....	163	131 6	23 0	3 6	1907	Jeffersonville, Ind.....			Tow.	13,000	2	5	Do.
Ga. s.	Nanina.....	6	42 5	7 5	3 11	1911	Louisville, Ky.....	1911	Louisville, Ky.....	Lch.	1,000		2	Kanawha River.
<i>Pittsburgh, Pa.</i>														
Ga. w.	Evelyn.....	30	80 4	12 0	2 10	1920	Pittsburgh, Pa.....	1920	Pittsburgh, Pa.....	Tow.	3,300		2	Monongahela and Allegheny Rivers.
St. w.	GEORGE S. NUTT.....	392	136 7	29 6	5 6	1924	Charleston, W. Va.....			Tow.	187,000	2	7	Do.
Ga. s.	Katydid.....	10	40 0	9 8	7 0					Lch.	4,000		1	Monongahela River.
St. w.	KITTANING.....	151	118 0	20 0	4 0	1915	New Albany, Ind.....			Tow.	25,000	2	6	Monongahela and Allegheny Rivers.
Drg.	No. 1, M. R.....	340	92 0	32 0	7 0	1912	Lock 4, Pa.....			Drg.	20,000	1	10	Do.
Drg.	No. 2, M. R.....	250	86 7	30 0	5 0	1905	Parkersburg, W. Va.....			Drg.	1,000	1	9	Do.
Drg.	No. 3, M. R.....	334	100 0	34 0	6 8	1924	Beaver Falls, Va.....			Drg.	75,000	1	6	Monongahela River.
St. w.	Slackwater 2.....	242	137 8	26 4	4 4	1902	Marietta, Ohio.....	1902	Marietta, Ohio.....	Tow.	\$10,000	2	21	Do.
St. w.	SWAN.....	264	159 0	31 4	4 6	1903	Pittsburgh, Pa.....	1903	Pittsburgh, Pa.....	Tow.	55,000	2	9	Do.

St. w.	T. P. Roberts.....	206	133	6	22	0	5	0	1906	Marietta, Ohio.....			Tow.	2,000	2	7	Do.	
Sl. w.	PENNOVA.....	350	144	0	29	0	5	0	1925	do.....			Tow.	135,000	2	7	Do.	
<i>Buffalo, N. Y.</i>																		
St. s.	BURTON.....	1,354	177	0	38	0	19	0	1904	Sparrows Point, Md....	1904	Sparrows Point, Md.	Drg.	200,000	9	36	On general work, as needed.	
St. s.	COL. M. J. McDONOUGH.....	185	84	0	22	2	10	2	1915	Ferrysburg, Mich....	1924	New York, N. Y.....	Tow.	40,000	2	4	Do.	
St. s.	DEGLIA.....	302	100	2	24	0	12	9	1920	New Orleans, La.....	1924	Philadelphia, Pa.....	Tow.	90,000	2	7	Do.	
Drg.	IRONDEQUOIT.....	618	110	4	40	0	12	3	1914	Manitowoc, Wis.....	1924	Buffalo, N. Y.....	Drg.	150,000	3	21	Harbors on Lake Erie.	
St. s.	Oswegatchie.....	123	85	5	20	0	9	3	1882	Fayetteville, N. Y....	1918	Sandusky, Ohio.....	Tow.	5,000	4	4	Do.	
Ga. s.	Scajaquada.....	65	82	9	14	4	9	6	1914	Muskegon, Mich.....	1914	Muskegon, Mich.....	Dist.	25,000	2	4	Erie, Pa.	
St. s.	Spear ¹	180	87	0	19	8	11	0	1882	Green Bay, Wis.....	1904	Huron, Ohio.....	Tow.	12,000	2	3	General work, as needed.	
St. s.	THOS. LINCOLN CASEY ⁴	90	71	0	14	8	8	0	1898	Toledo, Ohio.....	1898	Toledo, Ohio.....	Tow.	13,000	2	2	Buffalo Harbor, N. Y.	
El. s.	WILLETS POINT.....	1,300	200	2	41	0	19	6	1926	Kearney, N. J.....	1926	Kearney, N. J.....	Drg.	526,000	5	30	Do.	
<i>Detroit, Mich.</i>																		
St. s.	ALFRED NOBLE ⁵	83	76	6	15	6	7	0	1905	Toledo, Ohio.....	1905	Toledo, Ohio.....	Tow.	18,000	1	3	St. Marys River, Mich.	
Ol. s.	CAPT. A. CANFIELD.....	18	50	0	10	0	4	6	1923	Baltimore, Md.....			Ten.	12,000		3	Do.	
Ga. s.	E. S. WHEELER.....	9	45	0	11	0	4	8	1924	North Tonawanda, N. Y.	1924	North Tonawanda, N. Y.	Ten.	9,000		2	Detroit River.	
Ga. s.	Lieut. A. C. Tippin.....	95	81	6	18	0	8	6	1914	Westlake, La.....	1921		Dist.	7,900	2	2	Do.	
St. s.	MARGARET.....	128	140	0	18	1	10	7	1913	Morris Heights, N. Y.	1920		Dist.	19,000	3	7	Surveys north and northwest lakes.	
St. s.	SEARCH ⁶	200	158	6	18	0	10	0	1896	Buffalo, N. Y.....	1899	New York, N. Y.....	Dist.	7,000	3	7	Do.	
<i>Chicago, Ill.</i>																		
Ga. s.	Calumet.....	30	62	0	12	6	6	3	1913	Two Rivers, Wis.....	1920	Chicago, Ill.....	Ten.	5,350		2	Chicago district works except Illinois River.	
Ol. s.	COL. J. D. GRAHAM.....	43	53	4	13	0	7	2	1924	Baltimore, Md.....	1924	Baltimore, Md.....	Ten.	29,400		3	Do.	
St. w.	COMANCHE.....	200	141	0	28	2	5	7	1915	Dubuque, Iowa.....	1915	Dubuque, Iowa.....	Tow.	50,000	2	7	Illinois River.	
Drg.	Illinois.....	337	98	0	34	0	8	0	1914	Peoria, Ill.....	1914	Peoria, Ill.....	Drg.	28,000		12	Do.	
Ga. s.	Lincoln.....	15	51	4	11	10	5	10	1915	Manitowoc, Wis.....			Ten.	4,500		1	Chicago district.	
Ga. s.	Major Wm. Whistler.....	5	35	2	8	6	4	2	1923	North Tonawanda, N. Y.	1913	North Tonawanda, N. Y.	Lch.	7,100		2	Do.	
St. w.	Pearl.....	60	107	0	19	6	3	4	1925	Beardstown, Ill.....	1909	Beardstown, Ill.....	Tow.	14,000	4	8	Illinois River.	
<i>Milwaukee, Wis.</i>																		
St. s.	Ariadne.....	20	45	0	11	6	5	0	1899	Manitowoc, Wis.....	1920	Manitowoc, Wis.....	Lch.	2,200	1	1	Lake Michigan.	
St. s.	CUMBERLAND.....	377	142	0	27	0	17	0	1898	Baltimore, Md.....	1920	New Orleans, La.....	Tow.	130,000	3	2	Do.	
Drg.	DE PERE.....	300	118	1	31	6	5	5	1924	Green Bay, Wis.....			Drg.	75,000	1	6	Fox River.	
Ga. s.	Eider.....	23	49	3	12	0	6	0	1920	Manitowoc, Wis.....			Lch.	5,200	1	1	Lake Michigan.	
St. p.	Fox.....	139	107	5	18	8	5	0	1900	Oshkosh, Wis.....			Tow.	1,700	2	5	Fox River.	
St. s.	GEN'L G. G. MEADE.....	1,052	177	0	38	1	19	0	1904	Sparrows Point, Md....			Drg.	160,000	5	30	Lake Michigan.	
St. s.	Gen. Gillmore.....	47	63	4	14	8	4	10	1889	Chicago, Ill.....	1889	Chicago, Ill.....	Tow.	6,500	2	6	Grand River, Mich.	
Drg.	Kewaunee ⁷	542	109	4	33	3	9	6	1913	Milwaukee, Wis.....			Drg.	50,000	2	17	Lake Michigan.	
Ga. s.	Kingfisher.....	19	42	0	10	4	4	6	1908	Manitowoc, Wis.....			Lch.	700	1	1	Do.	
St. s.	MANITOWOC ⁸	200	100	0	20	0	10	7	1909	do.....			Dist.	40,000	4	6	Do.	
St. s.	MARINETTE.....	150	81	0	20	6	8	5	1908	Buffalo, N. Y.....	1924	Buffalo, N. Y.....	Tow.	52,000	2	6	Do.	
St. p.	MENASHA.....	168	94	4	20	0	5	0	1926	Duluth, Minn.....	1926	Duluth, Minn.....	Tow.	67,000	4	8	Fox River.	

¹ Formerly *ga. p. Comet.

² Formerly *st. p. Slackwater (116011).

³ Formerly st. s. Thomas Spear (145297).

⁴ Formerly (a st. s. Gen'l John M. Wilson.

⁵ Formerly (b U. S. Engineer Gen'l John M. Wilson.

⁶ Formerly st. s. Alfred Noble (202203).

⁷ Formerly st. y. Enquirer (136561).

⁸ Formerly st. s. Engineer (206319).

† Composite.

‡ Rebuilt, 1906.

Rig	Name of vessel	Displacement	Dimensions			Built		Purchased		Service	Estimated value	Complement		Where employed
			Length	Breadth	Depth	When	Where	When	Where			Officers	Men	
ENGINEER CORPS, U. S. ARMY—Contd.														
<i>Milwaukee, Wis.—Continued</i>														
		<i>Tons</i>	<i>Ft. in.</i>	<i>Ft. in.</i>	<i>Ft. in.</i>									
Ga. s.	MENOMINEE	54	53 3	13 0	7 8	1924	Baltimore, Md.			Lch.	\$22,000	1	1	Lake Michigan.
Drg.	Omro ¹	150	100 4	29 3	5 6	1878	Portage, Wis.	1918	Milwaukee, Wis.	Drg.	2,000	1	4	Fox River.
Drg.	Saginaw	226	83 9	26 7	6 8	1891	Saginaw, Mich.	1891	Saginaw, Mich.	Drg.	9,630	1	4	Lake Michigan.
Drg.	WINNECONNE	217	101 1	30 0	6 4	1926	Sturgeon Bay, Wis.	1926	Sturgeon Bay, Wis.	Drg.	79,000	3	4	Fox River.
St. p.	Wolf	114	89 0	18 7	4 9	1900	Oshkosh, Wis.			Tow.	500	3	3	Do.
<i>Duluth, Minn.</i>														
Der.	COLEMAN	502	147 5	40 0	10 6	1924	Duluth, Minn.	1924	Duluth, Minn.	Der.	105,000	1	7	Duluth district.
Drg.	COL. D. D. GAILLARD	780	116 0	40 0	10 6	1916	Green Bay, Wis.	1916	Green Bay, Wis.	Drg.	80,000	2	18	Do.
St. s.	ESSAYONS	172	85 0	21 0	11 6	1908	Muskegon, Mich.	1908	Muskegon, Mich.	Tow.	32,000	2	7	Do.
St. s.	GEN. C. B. SEARS	265	110 7	22 0	12 0	1915	do.	1915	do.	Tow.	68,000	3	7	Do.
St. w.	Warroad	260	118 6	27 0	8 6	1904	Warroad, Minn.	1909	Warroad, Minn.	Drg.	9,000	4	16	Warroad River, Minn.
St. s.	West Neebish	47	59 5	15 1	6 6	1909	Sault Ste. Marie, Mich.	1920	Chicago, Ill.	Ten.	4,000	2	1	Duluth district.
<i>San Francisco, Calif.</i>														
St. s.	CULEBRA	3,230	288 0	47 6	25 0	1907	Sparrows Point, Md.	1923	Panama Canal	Drg.	410,000	9	47	San Francisco Harbor, Calif.
Ga. s.	H. L. Demeritt	16	45 5	10 8	5 8	1925	Mare Island, Calif.			Lch.	20,000	1	1	Sacramento, Calif.
Ga. s.	Fall	41	60 0	16 1	5 8	1918	Sacramento, Calif.			Ten.	14,000	3	3	Do.
El. s.	MACKENZIE	3,015	268 5	46 0	22 6	1924	Chester, Pa.	1924	Chester, Pa.	Drg.	900,000	14	31	Mare Island Strait.
Ga. s.	Pit.	41	60 0	16 1	5 8	1918	Sacramento, Calif.			Ten.	12,000	3	3	Sacramento, Calif.
Ga. s.	Rio Vista	45	60 0	16 0	7 0	1913	do.	1913	Sacramento, Calif.	Ten.	8,000	1	2	Do.
El. s.	ROSSELL	3,015	268 5	46 0	22 6	1924	Chester, Pa.	1924	Chester, Pa.	Drg.	900,000	14	31	Mare Island Strait.
Drg.	SACRAMENTO	828	198 8	40 0	11 6	1913	Pittsburg, Calif.			Drg.	210,000	10	30	Do.
Drg.	SAN JOAQUIN	828	198 8	40 0	11 6	1913	do.			Drg.	210,000	10	30	Do.
St. s.	SAN PABLO	1,150	163 6	35 0	17 0	1916	Baltimore, Md.			Drg.	230,000	8	31	San Pablo Bay, Calif.
Ga. s.	Suisun	73	85 9	15 6	9 6	1914	Astoria, Oreg.	1914	Astoria, Oreg.	Dist.	33,000	3	2	Oakland, Calif.
Ol. s.	Tower	15	40 4	9 7	3 10	1923	Mare Island, Calif.			Ten.	11,000	1	0	Humboldt Harbor, Calif.
St. p.	Yuba	410	166 0	37 8	5 5	1925	Alameda, Calif.			Snag.	90,000	4	26	Sacramento, Calif.
<i>Portland, Oreg.</i>														
Drg.	Cascades ²	90	70 0	30 0	4 0	1915	Portland, Oreg.			Drg.	3,750	1	7	Cascades Canal, Oreg.
Drg.	Celilo	64	76 0	22 0	4 4	1916	Big Eddy, Oreg.			Drg.	3,000	1	5	Dallas-Celilo Canal, Oreg.
St. s.	CLATSOP	1,800	183 0	38 0	23 0	1908	Newport News, Va.			Drg.	162,750	8	37	Columbia and Willamette River.
St. s.	COL. P. S. MICHE	1,526	244 6	43 0	20 0	1913	Seattle, Wash.	1913	Seattle, Wash.	Drg.	\$250,000	10	27	Coos Bay, Oreg.
Drg.	Coos	250	100 0	40 6	7 1	1920	Marshfield, Oreg.	1920	Marshfield, Oreg.	Drg.	22,000	1	5	Do.
St. s.	G. H. Mendell	150	101 0	19 6	10 0	1889	Portland, Oreg.			Dist.	7,000	2	7	Columbia, Willamette, and Yamhill Rivers.
Ol. s.	Gen. Chas. F. Powell	54	64 11	16 0	6 8	1925	Do.				24,000	3	3	Coos Bay, Oreg.
Ga. s.	Hyak	18	51 6	11 6	4 9	1924	Seattle, Wash.			Ten.	12,000	1	1	Columbia, Willamette, and Yamhill Rivers.
St. s.	H. M. Adams	95	78 4	16 10	7 6	1913	Astoria, Oreg.			Tow.	2,000	2	2	Columbia River, Oreg.

St. s.	J. C. Post.....	95	78	4	16	10	7	6	1913	do.....			Tow.	3,000	2	3	Do.
Ga. s.	Kilchis.....	15	44	6	11	12	3	5	1907	North Cove, Wash.....			Ten.	850		1	Various harbors.
Drg.	Monticello.....	195	103	3	34	0	5	10	1915	St. Helens, Ore.....			Drg.	7,000	2	5	
Ol. s.	Morton L. Tower.....	54	64	11	16	0	6	8	1925	Portland, Ore.....				24,000		3	Coos Bay, Ore.
Drg.	MULTNOMAH.....	1,135	269	4	38	0	9	6	1913	St. Helens, Ore.....			Drg.	140,000	6	40	Cumberland River, Oreg.
Drg.	No. 1.....	145	70	0	30	0	4	9	1921	Tillamook, Ore.....			Drg.	2,000	1	5	Tillamook Bay and Bar.
Drg.	No. 2.....	84	70	0	30	0	4	0	1910	North Bend, Ore.....	1910	North Bend, Ore.....	Drg.	2,500	1	5	Coquille River.
Drg.	No. 11.....	140	90	0	32	0	7	0	1921	Portland, Ore.....			Drg.	6,250	1	5	Coquille Bar and Har- bor.
St. w.	Umatila.....	300	184	0	37	8	5	1	1908	Celilo, Ore.....	1908	Celilo, Ore.....	Tow.	18,000	3	15	Upper Columbia and Snake Rivers.
Drg.	WAHKIAKUM.....	1,135	269	4	38	0	9	6	1913	Portland, Ore.....			Drg.	140,000	6	40	Columbia River, Oreg.
	Seattle, Wash.																
Ga. s.	Orcas.....	43	70	6	13	8	7	4	1913	Winslow, Wash.....			Dist.	21,000	2	2	Puget Sound.
Drg.	Oregon.....	645	120	0	35	4	9	5	1908	Portland, Ore.....			Drg.	26,000	8	33	Willapa River.
Drg.	Swinomish.....	313	161	10	31	6	5	6	1915	Winslow, Wash.....	1915	Winslow, Wash.....	Drg.	26,000	3	9	Puget Sound.

¹ Formerly U. S. Engineer No. 5.

² Formerly U. S. Engineer No. 3.

Rig	Name of vessel	Tonnage		Dimensions			Built		Cost	Complement		Station
		Gross	Net	Length	Breadth	Depth	When	Where		Officers	Crew	
	ORDNANCE DEPARTMENT, U. S. ARMY											
Ga. s.	Caprice.....	3		<i>Feet</i> 32.0	<i>Feet</i> 7.0	<i>Feet</i> 4.0	1918	New York, N. Y.....	\$2,500	1	1	Pit Point Ordnance Depot, Va.
Ga. s.	Fabius.....	4		32.8	8.4	4.0			2,528	1	1	Aberdeen Proving Grounds, Md.
	Man O'War (GL2).....	4		35.0	8.6	5.0	1918	Navy yard, Portsmouth, N. H.	\$9,000		2	Do.
Ga. s.	Virginia.....			46.0	8.0	4.5	1918	City Island, N. Y.....	3,500	1	1	Do.

Government Vessels

Rig	Name of vessel	Tonnage		Dimensions				Built		Estimated cost	Service	Name of quarantine station
		Gross	Net	Length	Breadth	Depth	Draft	When	Where			
	PUBLIC HEALTH SERVICE, TREASURY DEPARTMENT											
				<i>Feet</i>	<i>Feet</i>	<i>Feet</i>	<i>Feet</i>					
Ga. s.	Albatross			58.0	11.0	5.10	4.2	1909	San Francisco, Calif.	\$9,780	Station launch	San Francisco, Calif.
Ga. s.	Bailhache	40	27	64.9	13.0	8.7	5.6	1914	Seattle, Wash.		Boarding	Port Townsend, Wash.
St. s.	Beetle	103	10	81.7	21.5	9.9		1919	City Island, N. Y.	93,800	Boarding steamer	Rosebank, N. Y.
Ga. s.	Beta	5	4	23.0	6.8	2.1	2	1910	Salem, N. J.	495	Boarding launch	Reedy Island, Del.
St. s.	Bratton			64.0	16.0	6.5		1918	Greenport, N. Y.	28,500	Fumigating launch	Rosebank, N. Y.
Ga. s.	Cape Fear	2	2	23.0	6.0	2.8	1.6	1919	Southport, N. C.	1,000	Boarding launch	Cape Fear Quarantine, Southport, N. C.
St. s.	Capt. Samuel C. Cardwell	177	137	101.0	23.6	13.1	10.0	1919	Rocky River, Ohio	115,800	Boarding and fumigating steamer	Boston, Mass.
Ga. s.	Cascade	7	5	38.0	8.3	3.10	4.6	1895	New York, N. Y.	3,430	Boarding launch	Port Townsend, Wash.
Hulk	Chase		520	148.0	25.0	10.0	12.0	1878	Philadelphia, Pa.		Detention barge	Fort Monroe, Va.
Ga. s.	Clara R.			17.0	6.0	1.0					Station launch	Cape Fear Quarantine, Southport, N. C.
Hulk	CONCORD	1,710	481	230.0	36.0	20.0	14.0	1890	Chester, Pa.	490,000	Detention barge	Columbia River, Ore.
Ga. s.	Cormorant			35.0	9.0	5.5	2.0	1918	Norfolk, Va.	9,000	Station launch	Fort Monroe, Va.
Ga. s.	Curlew	12		35.0	9.6	4.4	3.0		New York, N. Y.	3,458	Boarding launch	Savannah, Ga.
Ga. s.	Donald Currie	23	15	60.0	13.0		4.6	1920	San Francisco, Calif.	18,000	do	Columbia River Quarantine, Astoria, Ore.
Ga. s.	Eager	35		50.0	12.0	7.0	5.6	1926	Milford, Del.	15,100	do	Baltimore, Md.
Ga. s.	Epsilon	2	1	25.0	6.0	3.5	2.7	1910	San Juan, P. R.	850	do	San Juan, P. R.
Ga. s.	Everitt Sherrill	9	4	47.0	9.0	4.6	4.6		Westlake, La.	6,000	do	Sabine, Tex.
Ga. s.	Felicien	4	3	30.0	6.7	3.8	2.6	1901	Camden, N. J.	1,350	do	New Orleans, La.
Ga. s.	Flamingo	3	2	30.0	7.6	5.3	3.0	1896	New York, N. Y.	2,500	do	Charleston, S. C.
Ga. s.	Gamma	2	1	25.6	6.6	5.0	3.0	1915	Mount Pleasant, S. C.	1,920	do	Tampa Bay Quarantine, Tampa, Fla.
Ga. s.	Gannet	6	5	36.0	8.0	3.4	3.5	1904	New York, N. Y.		do	Key West, Fla.
St. s.	Gov. Pennypacker	132	89	84.8	20.0	10.0	8.6	1903	Philadelphia, Pa.	45,000	Boarding steamer	Marcus Hook, Pa.
St. s.	HENRY R. CARTER	153	101	89.0	22.0	10.3	8.6	1908	Quincy, Mass.	58,000	do	Rosebank, N. Y.
Ga. s.	H. A. Stansfield			60.0	13.0	5.9	5.6	1923	San Francisco, Calif.	11,890	Boarding launch	Honolulu, Hawaii.
Ga. s.	H. D. Geddings	23	15	90.0	13.0		4.6	1920	do	18,000	do	Savannah, Ga.
Ga. s.	H. D. Long			40.0	9.6		3.6	1915	Boston, Mass.	2,000	do	San Juan, P. R.
St. s.	H. W. Sawtelle	38	25	65.0	13.0	7.0		1909	Muskegon, Mich.		Boarding steamer	Portland, Me.
Ga. s.	Helen			30.0	9.0		3.0	1907	Biloxi, Miss.	1,270	Boarding launch	Gulf Quarantine, Gulfport, Miss.
Ga. s.	Heron			50.0	13.0	5.1	3.2	1920	Norfolk, Va.	9,200	Fumigating launch	Fort Monroe, Va.
St. s.	John Godfrey	8	5	40.0	9.3		4.6	1912		7,800	Boarding launch	San Juan, P. R.
Ga. s.	Killdeer	9	7	40.0	10.0	3.5	2.8				do	New Orleans, La.
Ga. s.	Kittawake			35.0	11.0	4.0	.3	1918	Biloxi, Miss.	3,000	do	Gulf Quarantine, Gulfport, Miss.
Hulk	Lancaster			260.0	40.0	31.0	19.2	1858	Philadelphia, Pa.		Detention barge	Rosebank, N. Y.
St. s.	Lieut. Edgar F. Koehler	38	25	65.0	13.0	7.0	6.9	1909	Muskegon, Mich.	19,096	Boarding steamer	Marcus Hook, Pa.
Ga. s.	Lucille			25.6	7.5		2.0				do	St. Thomas, Virgin Islands.
Ga. s.	Luther Jenkins			61.0	12.8		7.0	1913	Stamford, Conn.		Boarding launch	Pensacola, Fla.
Ga. s.	McAdam			61.0	12.8		7.0	1918	do	20,500	do	Galveston, Tex.
St. s.	McClintic			90.0	18.6	7.6	9.1	1920	Brunswick, Ga.	55,000	Boarding steamer	Baltimore, Md.
St. s.	M.A.S. LESTER E. MORETON	170	92	95.6	22.0	12.1	8.6	1919	Bay City, Mich.	75,000	do	Rosebank, N. Y.
St. s.	Murray	82	55	90.3	18.0	9.9	6.6	1905	Long Island, N. Y.	10,000	do	Fort Monroe, Va.
Ga. s.	Murre			30.0	8.0	4.0	3.0	1921	Supply, N. C.	2,500	Boarding launch	Cape Fear Quarantine, Southport, N. C.

Ga. s.	No name			18.0	4.3	1.9	1.0	1912	Seattle, Wash.	310	Station launch	Honolulu, Hawaii.
Ga. s.	do	3	3	25.6	6.6	3.3	2.6	1915	Arundel Cove, Md.	1,881	do	Do.
Bge.	do		5	35.0	10.8	2.8	8.0	1902	San Juan, P. R.	650	do	San Juan, P. R.
Ga. s.	¹⁴ No. 1138			33.0	10.0	5.9	3.6		Norfolk, Va.	130,000	Supply launch	Fort Monroe, Va.
Ga. s.	† Osprey	10	6	40.0	8.0	3.9	2.6	1907	New York, N. Y.	3,913	Boarding launch	Brunswick, Ga.
St. s.	Penquin	25	11	55.0	11.0	5.0	5.0	1903	San Francisco, Calif.	7,490	do	San Diego, Calif.
Ga. s.	† Pelican	9	3	40.0	8.0	4.4	4.4	1911	do	4,674	do	Honolulu, Hawaii.
Ga. s.	† Petrel	10	6	37.0	10.7	4.5	4.3	1903	Boston, Mass.	4,648	do	Portland, Me.
Ga. s.	† Porter	4	2	24.0	7.0	4.6	2.0	1920	Jacksonville, Fla.	1,700	do	Brunswick, Ga.
Ga. s.	† Puffin	6	3	30.0	8.6	3.6	2.6	1918	Mobile, Ala.	2,152	do	Mobile, Ala.
Ga. s.	Q I			40.0	9.0	4.6	4.8				Station launch	Rosebank, N. Y.
Ga. s.	Q III			33.0	9.3	3.3	3.0				Fumigating launch	Baltimore, Md.
Ga. s.	Quarantine	5		30.0	8.0	5.0	3.0	1911	Essington, Pa.	1,500	Boarding	Marcus Hook, Pa.
Ga. s.	¹⁵ R. M. Woodward	188	127	109.0	23.0	11.2	11.6	1904	Baltimore, Md.	60,000	Boarding steamer	San Francisco, Calif.
Ga. s.	† S. D. Brooks	24	9	50.0	12.0	4.6	4.6	1921	Rockport, Tex.	7,000	Boarding launch	San Pedro, Calif.
Ga. s.	† Sandpiper			40.0	11.0	4.6		1921	Gulport, Miss.	4,500	do	New Orleans Quarantine, La.
St. s.	Sanidad											Cebu, P. I.
Ga. s.	† Scoter	4	3	23.0	6.6	2.8	2.0	1922	Portland, Me.	535	Station launch	Portland, Me.
Ga. s.	† Sea Gull	5	2	30.0	8.0	5.0	4.8	1907	New York, N. Y.	3,000	Boarding launch	Boca Grande, Fla.
Ga. s.	¹⁷ Shearwater	27	26	51.8	11.0	5.7	5.5	1906	Boston, Mass.		Station launch	Fort Monroe, Va.*
Ga. s.	Sirena	5		22.0	7.0	3.5	2.8	1907	Philadelphia, Pa.	435	do	Savannah, Ga.
Ga. s.	Spray	8	6	39.0	8.6	6.6	3.6	1904	New York, N. Y.	4,200	Boarding launch	Charleston, S. C.
St. s.	¹⁸ T. F. Richardson	52	35	75.4	15.2	6.6	6.0	1912	Westlake, La.	15,000	do	Galveston, Tex.
St. s.	† Von Ezdorf	123	87	90.0	18.6	7.6	9.1	1920	Brunswick, Ga.	55,000	Boarding steamer	Mobile, Ala.
St. s.	¹⁹ WALTER WYMAN	144	98	105.0	21.0	13.6	11.6	1901	Baltimore, Md.	48,000	do	Rosebank, N. Y.
Ga. s.	²⁰ W. W. Miller			61.0	12.8		7.0	1918	Stamford, Conn.	20,500	Boarding launch	Tampa Bay, Fla.
Ga. s.	† Wasdin	35		50.0	12.0	7.0	5.6	1926	Millford	15,100	do	Boston, Mass.
Ga. s.	Wertenbaker			49.6	12.0			1907			Launch	Savannah, Ga.
St. s.	²¹ Waterhouse	82	35	93.0	20.0	9.0	9.0	1886	East Boston, Mass.	17,000	Boarding steamer	Boston, Mass.
Ga. s.	²² Widgeon	18	11	64.0	13.0	5.5	4.5	1918	Norfolk, Va.	8,500	Boarding launch	Fort Monroe, Va.
Ga. s.	Wightman	35	24	74.0	14.0	7.3	5.0	1909	Seattle, Wash.	18,652	do	Columbia River Quarantine, Astoria, Oreg.
Ga. s.	William Riera	9	6	35.0	9.0	4.2	3.6	1901	New York, N. Y.	3,000	do	Jacksonville, Fla.
Ga. s.	Willie Hobby	7	5	33.0	9.0	4.0	4.6			3,000	Relief boat	Sabine, Tex.

¹ Formerly U. S. S. Olympic.
² Formerly U. S. N. harbor tug No. 68.
³ Formerly U. S. A. gas lighter No. L37.
⁴ Formerly U. S. A. st. s. Samuel C. Cardwell.
⁵ Formerly U. S. Coast Guard bark Chase.
⁶ Formerly U. S. S. Concord.
⁷ Formerly st. s. Gen. R. B. Ayers.
⁸ Formerly ga. s. Nymphae.

⁹ Formerly U. S. A. st. s. Lieut. Wm. T. Schenck.
¹⁰ Formerly st. s. Miramar.
¹¹ Formerly U. S. A. Lieut. Edgar F. Koehler.
¹² Formerly U. S. A. Q.-6.
¹³ Formerly U. S. A. Q.-5.
¹⁴ Formerly st. s. Continental (201902).
¹⁵ Formerly U. S. N. No. 1138.
¹⁶ Formerly ga. y. Minna.

¹⁷ Formerly st. s. Vigilant.
¹⁸ Formerly U. S. A. Q-3.
¹⁹ Formerly st. s. Neptune (130931).
²⁰ Formerly ga. s. Alice.
²¹ Formerly st. s. Argonaut.
²² Formerly U. S. S. Hurst.
† Built for Public Health Service.
• Shellfish investigation.

Name of vessel	Signal letters	Power	Tons displacement	Dimensions			Built		Headquarters	
				Length	Breadth	Draft	When	Where		
COAST GUARD, TREASURY DEPARTMENT										
<i>Cruising cutters, first class</i>										
Alexander Hamilton ¹ †	GVDJ	Steam	1,010	<i>Ft.</i> 204	<i>in.</i> 5	<i>Ft.</i> 36	<i>in.</i> 12	1896	Bath, Me.	New London, Conn.
ALGONQUIN	GVFL	do	1,119	205	6	32	0	1898	Cleveland, Ohio	Astoria, Ore.
Bear ²	GVDM	do	1,700	198	0	28	6	1874	Greenock, Scotland	San Francisco, Calif.
GRESHAM	GVFD	do	1,090	205	6	32	0	1897	Cleveland, Ohio	New York, N. Y.
HAIDA	GVKW	Turbine, electric	1,780	240	0	39	0	1921	Oakland, Calif.	Port Townsend, Wash.
Manning †	GVFK	Steam	1,155	205	0	32	0	1897	Boston, Mass.	Norfolk, Va.
MODOC	GVBR	Turbine, electric	1,780	240	0	39	0	1921	Oakland, Calif.	Wilmington, N. C.
MOJAVE	GVBT	do	1,780	240	0	39	0	1921	do	New London, Conn.
NORHLAND	GNDP	Diesel, electric	2,050	216	0	39	0	1927	Newport News, Va.	San Francisco, Calif.
OSSIPEE	GVBW	Steam	906	165	10	32	0	1915	do	Portland, Me.
REDWING ³	GVKM	do	1,210	187	10	35	6	1919	Philadelphia, Pa.	Boston, Mass.
SEMINOLE	GVFP	do	860	188	0	29	6	1900	Baltimore, Md.	New York, N. Y.
SENECA	GVHL	do	1,445	204	0	34	0	1906	Newport News, Va.	Do.
TALLAPOOSA	GVDP	do	912	165	10	32	0	1915	do	Mobile, Ala.
TAMPA	GVKT	Turbine, electric	1,780	240	0	39	0	1921	Oakland, Calif.	Boston, Mass.
TUSCABORA	GVFS	Steam	739	178	0	30	0	1902	Richmond, Va.	Do.
UNALGA	GVHS	do	1,181	190	0	32	6	1912	Newport News, Va.	Juneau, Alaska.
YAMACRAW	GVHR	do	1,082	191	8	32	6	1909	Camden, N. J.	Savannah, Ga.
<i>Cruising cutters, second class</i>										
ACUSHNET	GVHP	Steam	800	152	0	29	0	1908	Newport News, Va.	Woods Hole, Mass.
Apache ⁴	GVBS	do	740	185	3	29	0	1891	Baltimore, Md.	Baltimore, Md.
CAHOKIA ⁵	GVDK	do		151	3½	27	6	1920	City Island, N. Y.	San Francisco, Calif.
CARRABASSET ⁶	GVKL	do	1,133	155	9¾	30	0	1919	Puget Sound, Wash.	Norfolk, Va.
Comanche ⁷	GVDT	Steam, twin screw	589	170	8	27	0	1896	Dubuque, Iowa	Galveston, Tex.
KANKAKEE †		Steam	383	182	0	34	0	1919	do	Louisville, Ky.
KICKAPOO ⁸	GVFQ	do		151	3½	27	6	1919	Elizabethport, N. J.	Cape May, N. J.
MANHATTAN	GVCL	do	406	120	3	24	0	1918	Balboa, Canal Zone	New York, N. Y.
MASCOUTIN ⁹	GVFB	do		151	3½	27	6	1920	Green Bay, Wis.	Norfolk, Va.
Morrill	GVDN	do	420	145	3	24	0	1889	Wilmington, Del.	Boston, Mass.
PAMLICO	GVHJ	Steam, twin screw	451	158	0	30	0	1907	do	New Bern, N. C.
PEQUOT ¹⁰	GVCM	Steam	950	166	6	32	6	1909	Camden, N. J.	New London, Conn.
SAUCKE ¹¹	GVFR	do		151	3½	27	6	1920	Green Bay, Wis.	Key West, Fla.
SHAWNEE	GVCB	do	900	158	3	30	0	1922	Oakland, Calif.	San Francisco, Calif.
SNOHOMISE	GVHN	do	879	152	0	29	0	1906	Wilmington, Del.	Port Angeles, Wash.
TAMBOA ¹²	GVCF	do		151	3½	27	6	1919	Elizabethport, N. J.	San Francisco, Calif.
<i>Harbor cutters and harbor launches</i>										
AB-1		Gasoline		50	0	11	0	1917	North Tonawanda, N. Y.	Sault Ste. Marie, Mich.
AB-5 ¹³		do		63	0	12	0	1912	East Greenwich, R. I.	Charleston, S. C.
AB-6 ¹⁴	GVFT	Gasoline, triple screw	12	62	4	10	11	1917	Bristol, R. I.	Norfolk, Va.
AB-7 ¹⁵		Gasoline		41	0	10	0	1915	Jacksonville, Fla.	Beaufort, S. C.
AB-8 ¹⁶	GVFJ	do		60	0	13	0	1916	Salisbury, Md.	Biloxi, Miss.
AB-9 ¹⁷		do		58	11	13	0	1915	Lynn, Mass.	Gloucester, Mass.
AB-10		do		47	0	10	6	1897	Neponset, Mass.	Norfolk, Va.
AB-11	GVFC	do	40	61	6	13	0	1903	Astoria, Ore.	Seattle, Wash.
AB-12		do		40	0	9	0	1917	Benton Harbor, Mich.	Chicago, Ill.
AB-13		do		45	0	11	6	1918	North Tonawanda, N. Y.	Sault Ste. Marie, Mich.
AB-14 ¹⁸		do		64	0	15	8	1917	San Francisco, Calif.	San Francisco, Calif.

AB-15	GVDW	Steam	45	63 0	11 8	6 1	1895	Camden, N. J.	Savannah, Ga.
AB-17		Gasoline		45 0	11 7	3 6	1910	Bay City, Mich.	Sault Ste. Marie, Mich.
AB-18 ¹⁹		do.		52 0	11 0	3 6	1906	do.	Do.
AB-19		Diesel	37	64 10	14 0	4 0	1923	Salisbury, Md.	Pensacola, Fla.
AB-20		do.	37	64 10	14 0	4 0	1923	do.	Mobile, Ala.
AB-21		Gasoline		64 9	17 0				Elizabeth City, N. C.
AB-22		do.		46 7	12 11	3 0		Chincoteague, Va.	Chincoteague, Va.
AB-23		do.		49 6	11 0	2 6	1913		Manteo, N. C.
Arcata	GVHC	Steam	138	85 0	17 6	10 4	1903	San Francisco, Calif.	Port Townsend, Wash.
Calumet	GVDR	do.	170	94 6	20 6	9 0	1894	Buffalo, N. Y.	New York, N. Y.
Chantaquua ²⁰	GVJM	do.	215	88 0	20 0	8 9	1919	Milwaukee, Wis.	New London, Conn.
Chicopee ²¹	GVJL	do.	215	88 0	20 0	8 9	1919	Kingston, N. Y.	Portland, Me.
Chippewa ²²	GVJK	do.	215	88 0	20 0	8 9	1919	Milwaukee, Wis.	Sault Ste. Marie, Mich.
Chulahoma ²³		do.	215	88 0	20 0	8 9	1919	City Island, N. Y.	Baltimore, Md.
DAVEY	GVEM	do.	182	92 6	19 0	10 2	1908	Wilmington, Del.	New Orleans, La.
GOLDEN GATE	GVFH	do.	240	110 0	20 6	9 10	1896	Seattle, Wash.	San Francisco, Calif.
Guard	GVHW	do.	52	67 7	12 6	6 3	1914	Mare Island, Calif.	Friday Harbor, Wash.
Guthrie	GVBQ	do.	149	88 0	17 6	9 0	1895	Baltimore, Md.	Philadelphia, Pa.
HAZEL									Nome Station, Alaska.
Hudson	GVDQ	Steam	179	96 6	20 0	9 0	1893	Camden, N. J.	New York, N. Y.
LEOPARD		do.		94 0	24 0	12 0	1920	Benton Harbor, Mich.	Curtis Bay, Md.
MACKINAC	GVHB	do.	241	110 0	20 6	10 6	1903	Baltimore, Md.	Boston, Mass.
RARITAN ²⁴		do.		103 0	22 8		1905	Wilmington, Del.	New York, N. Y.
Tioga	GVKB	do.	131	81 10	20 0	8 9	1916	Solomons Island, Md.	Norfolk, Va.
WINNISIMMET	GVFW	do.	182	96 6	20 6	9 1	1903	Baltimore, Md.	Baltimore, Md.
WISSAHICKON	GVHD	do.	194	96 6	20 6	9 5	1904	do.	New York, N. Y.
<i>Floating bases</i>									
Argus	GVDB	None		128 5	28 0	12 0	1919	New Bern, N. C.	New London, Conn.
City Point		do.		109 6	33 0	3 6	1913	Greenport, N. Y.	Boston, Mass.
Collax	GNBJ	do.		150 0	28 0	13 0	1921	Wilmington, N. C.	New York, N. Y.
Pickering	GVKJ	do.		128 6	26 0	12 0	1920	New Bern, N. C.	Atlantic City, N. J.
Wayanda	GVKS	do.		130 0	28 0	12 0	1919	do.	Nantucket, Mass.

¹ Formerly U. S. N. gunboat Vicksburg.

² Formerly ^a British st. s. Bear.
^b U. S. S. Bear, transferred to Coast Guard in 1885.

³ Formerly Navy Mine Sweeper.

⁴ Formerly U. S. C. G. cutter Galveston.

⁵ Formerly st. s. Bayside (220570).

⁶ Formerly Navy tug.

⁷ Formerly U. S. S. Windom.

⁸ Formerly st. s. Baldrige (217535).

⁹ Formerly st. s. Pylas (219903).

¹⁰ Formerly Army mine planter Gen. Saml. M. Mills.

¹¹ Formerly st. s. Vallonia (219803).

¹² Formerly st. s. Bartolome (218913).

¹³ Formerly Navy S. P. 408.

¹⁴ Formerly Navy S. P. 1248.

¹⁵ Formerly Navy S. P. 657.

¹⁶ Formerly Navy S. P. 193.

¹⁷ Formerly Navy S. P. 600.

¹⁸ Formerly Navy S. P. 180.

¹⁹ Formerly Navy S. P. 361.

²⁰ Formerly Navy tug 59.

²¹ Formerly Navy tug 65.

²² Formerly Navy tug 60.

²³ Formerly Navy tug 66.

²⁴ Transferred from Department of Labor, Bureau of Immigration.

† Composite.

‡ Steel hull, wood deck house.

§ Concrete.

Name	Signal letters	Power	Tons displacement	Dimensions			Built	
				Length	Breadth	Draft	When	Where
COAST GUARD, TREASURY DEPARTMENT—Continued								
<i>Destroyers</i>								
AMMEN.....	GVCH	Steam turbine, triple screw	742	<i>Ft. in.</i> 289 0	<i>Et. in.</i> 26 11/2	<i>Ft. in.</i> 8 4	1911	Camden, N. J.
BEALE.....	GVCJ	do.	742	289 0	26 11/2	8 4	1912	Philadelphia, Pa.
BURROWS.....	GVCK	do.	742	289 0	26 11/2	8 4	1911	Camden, N. J.
CASSIN.....	GVCN	Steam turbine, twin screw	1,020	300 0	13 4	9 3	1913	Bath, Me.
CUMMINGS.....	GVCQ	do.	1,020	300 0	30 4	9 3	1913	Do.
CONYNGHAM.....	GVCP	do.	1,090	310 0	29 11	9 4 1/2	1916	Philadelphia, Pa.
Davis.....	GQJM	do.	1,071	310 0	29 11	9 2 3/4	1916	Bath, Me.
DOWNES.....	GVCR	do.	1,072	300 0	30 7	9 7	1915	Camden, N. J.
ERICSSON.....	GVCB	do.	1,090	300 0	30 7	9 9	1915	Do.
FANNING.....	GVCT	Steam turbine, triple screw	742	289 0	26 11/2	8 4	1912	Newport News, Va.
HENLEY.....	GVCW	Steam turbine, twin screw	742	289 0	26 11/2	8 4	1912	Quincy, Mass.
JOUETT.....	GVDS	Steam turbine, triple screw	742	289 0	26 11/2	8 4	1912	Bath, Me.
McCALL.....	GVHF	do.	742	289 0	26 11/2	8 4	1911	Camden, N. J.
MCDUGALL.....	GVHK	Steam turbine, twin screw	1,020	300 0	30 7	9 3 1/2	1914	Bath, Me.
MONAGHAN.....	GVJC	Steam turbine, triple screw	742	289 0	26 11/2	8 4	1911	Newport News, Va.
PATTERSON.....	GVJD	do.	742	289 0	26 11/2	8 4	1911	Philadelphia, Pa.
PAULDING.....	GVJF	do.	742	289 0	26 11/2	8 4	1910	Bath, Me.
PORTER.....	GVJS	do.	1,090	310 0	29 11	9 4 1/2	1916	Philadelphia, Pa.
ROE.....	GVJW	Steam turbine, twin screw	742	289 0	26 11/2	8 4	1910	Newport News, Va.
SBaw.....	GRPN	do.	1,110	310 0	29 11	9 5 3/4	1917	Mare Island, Calif.
TERRY.....	GVKD	Steam turbine, triple screw	742	289 0	26 11/2	8 4	1910	Newport News, Va.
TRIPPE.....	GVKF	do.	742	289 0	26 11/2	8 4	1911	Bath, Me.
Tucker.....	GRPS	Steam turbine, twin screw	1,090	310 0	29 11	9 4 1/2	1916	Quincy, Mass.
Wainwright.....	GRPV	do.	1,150	310 0	29 11	9 2 1/2	1916	Camden, N. J.
Wilkes.....	GRNS	do.	1,110	310 0	29 11	9 5 1/4	1916	Philadelphia, Pa.
<i>Patrol boats*</i>								
ACTIVE.....	GNBM	Diesel	220	125 0	23 6	8 6	1926	
AGASSIZ.....	GNCF	do.	220	125 0	23 6	8 6	1926	
ALEKT.....	GNCP	do.	220	125 0	23 6	8 6	1926	
ANTIETAM.....	GNCH	do.	220	125 0	23 6	8 6	1926	
BONHAM.....	GNDJ	do.	220	125 0	23 6	8 6	1926	
BOUTWELL.....	GNCV	do.	220	125 0	23 6	8 6	1926	
CAHOONE.....	GNBS	do.	220	125 0	23 6	8 6	1927	
CARTIGAN.....	GNBR	do.	220	125 0	23 6	8 6	1927	
Cook ¹	GVKC	Gasoline, triple screw	83	110 0	14 3 3/4	5 11	1918	Bristol, R. I.
CORWIN.....	GVJN	Diesel	210	99 8	23 0	8 0	1925	Bay City, Mich.
CRAWFORD.....	GNCL	do.	220	125 0	23 6	8 6	1927	
CUYAHOGA.....	GNVL	do.	220	125 0	23 6	8 6	1927	
Cygan ²	GVKR	Semi-Diesel, twin screw	83	110 0	14 3 3/4	5 11	1917	Mobile, Ala.
DALLAS.....	GVJB	Diesel	210	99 8	23 0	8 0	1925	Bay City, Mich.
DEXTER.....	GVJR	do.	210	99 8	23 0	8 0	1925	Do.
DILIGENECE.....	GNBQ	do.	220	125 0	23 6	8 6	1927	
DIX.....	GNDB	do.	220	125 0	23 6	8 6	1927	
EAGLE.....	GVJP	do.	210	99 8	23 0	8 0	1925	Do.
EWING.....	GNVS	do.	220	125 0	23 6	8 6	1927	
FAUNCE.....	GNDK	do.	220	125 0	23 6	8 6	1927	
FORWARD.....	GVJQ	do.	210	99 8	23 0	8 0	1925	Do.
FREDERICK LEE.....	GNBV	do.	220	125 0	23 6	8 6	1927	
GALLATIN.....	GNBC	do.	210	99 8	23 0	8 0	1926	
GENERAL GREENE.....	GNBP	do.	220	125 0	23 6	8 6	1926	
HARRIET LANE.....	GNBK	do.	220	125 0	23 6	8 6	1927	
JACKSON.....	GNCJ	do.	220	125 0	23 6	8 6	1927	
KIMBALL.....	GNDC	do.	220	125 0	23 6	8 6	1927	
LEGARE.....	GNDH	do.	220	125 0	23 6	8 6	1927	
MAHONING.....	GVDF	do.	210	99 8	23 0	8 0	1926	

MARION	GNCQ	do.	220	125 0	23 6	8 6	1927	
MCLANE	GNCW	do.	220	125 0	23 6	8 6	1927	
MONTGOMERY	GNCB	do.	220	125 0	23 6	8 6	1927	
MORRIS	GNCS	do.	220	125 0	23 6	8 6	1927	
NANSEMOND	GVDC	do.	210	99 8	23 0	8 0	1926	
NAUGATUCK	GNBD	do.	210	99 8	23 0	8 0	1926	
NEMANA	GNCB	do.	220	125 0	23 6	8 6	1927	
PA TROIT	GVDE	do.	210	99 8	23 0	8 0	1926	
Patrol		Gasoline, twin screw	23	68 9	14 0	3 8	1917	City Island, N. Y.
PERRY	GVDL	Diesel	210	99 8	23 0	8 0	1926	
PETREL	GNBF	do.	210	99 8	23 0	8 0	1926	
PULASKI	GNCM	do.	220	125 0	23 6	8 6	1927	
RELIANCE	GNDM	do.	220	125 0	23 6	8 6	1927	
RUSH	GNCR	do.	220	125 0	23 6	8 6	1927	
Smith ¹	GVKQ	Semi-Diesel, twin screw	83	110 0	14 8 3/4	5 11	1917	Jacksonville, Fla.
Swift ⁴	GVHT	Gasoline, twin screw		66 0	13 6	3 3 1/2	1917	Los Angeles, Calif.
TIGER	GNCK	Diesel	220	125 0	23 6	8 6	1927	
Tingard ⁵	GVIT	Gasoline, triple screw	83	110 0	14 8 3/4	5 11	1917	Nyack, N. Y.
TRAVIS	GNBT	Diesel	220	125 0	23 6	8 6	1927	
Vaughan ⁶	GVFM	Semi-Diesel, twin screw	83	110 0	14 8 3/4	5 11	1917	Jacksonville, Fla.
VIGILANT	GNBL	Diesel	220	125 0	23 6	8 6	1927	
WOLCOTT	GNBH	do.	210	99 8	23 0	8 0	1926	
WOODBURY	GNCT	do.	220	125 0	23 6	8 6	1927	
YEATON	GNBW	do.	150	125 0	23 6	8 6	1927	
CG-100		Gasoline	37	74 11	13 7 1/2	4 0	1924	Camden, N. J.
CG-101		do.	37	74 11	13 7 1/2	4 0	1924	Do.
CG-102		do.	37	74 11	13 7 1/2	4 0	1924	Do.
CG-103		do.	37	74 11	13 7 1/2	4 0	1924	Do.
CG-104		do.	37	74 11	13 7 1/2	4 0	1924	Do.
CG-105		do.	37	74 11	13 7 1/2	4 0	1924	Do.
CG-106		do.	37	74 11	13 7 1/2	4 0	1924	Do.
CG-107		do.	37	74 11	13 7 1/2	4 0	1924	Do.
CG-108		do.	37	74 11	13 7 1/2	4 0	1924	Do.
CG-109		do.	37	74 11	13 7 1/2	4 0	1925	Do.
CG-110		do.	37	74 11	13 7 1/2	4 0	1925	Do.
CG-111		do.	37	74 11	13 7 1/2	4 0	1925	Do.
CG-112		do.	37	74 11	13 7 1/2	4 0	1925	Do.
CG-113		do.	37	74 11	13 7 1/2	4 0	1925	Do.
CG-115		do.	37	74 11	13 7 1/2	4 0	1925	Do.
CG-116		do.	37	74 11	13 7 1/2	4 0	1924	Bay City, Mich.
CG-117		do.	37	74 11	13 7 1/2	4 0	1924	Do.
CG-118		do.	37	74 11	13 7 1/2	4 0	1924	Do.
CG-119		do.	37	74 11	13 7 1/2	4 0	1924	Do.
CG-120		do.	37	74 11	13 7 1/2	4 0	1924	Do.
CG-121		do.	37	74 11	13 7 1/2	4 0	1924	Do.
CG-122		do.	37	74 11	13 7 1/2	4 0	1925	Do.
CG-123		do.	37	74 11	13 7 1/2	4 0	1925	Do.
CG-124		do.	37	74 11	13 7 1/2	4 0	1925	Do.
CG-125		do.	37	74 11	13 7 1/2	4 0	1925	Do.
CG-127		do.	37	74 11	13 7 1/2	4 0	1925	Do.
CG-128		do.	37	74 11	13 7 1/2	4 0	1925	Do.
CG-129		do.	37	74 11	13 7 1/2	4 0	1925	Do.
CG-130		do.	37	74 11	13 7 1/2	4 0	1925	Do.
CG-131		do.	37	74 11	13 7 1/2	4 0	1924	Fall River, Mass.
CG-132		do.	37	74 11	13 7 1/2	4 0	1925	Do.
CG-133		do.	37	74 11	13 7 1/2	4 0	1925	Do.
CG-134		do.	37	74 11	13 7 1/2	4 0	1925	Do.
CG-135		do.	37	74 11	13 7 1/2	4 0	1925	Do.
CG-136		do.	37	74 11	13 7 1/2	4 0	1925	Do.
CG-137		do.	37	74 11	13 7 1/2	4 0	1925	Do.
CG-138		do.	37	74 11	13 7 1/2	4 0	1925	Do.

¹ Formerly Navy S. C. 438.
² Formerly Navy S. C. 335.

³ Formerly Navy S. C. 155.
⁴ Formerly Navy S. C. 823.

⁵ Formerly Navy S. C. 183.
⁶ Formerly Navy S. C. 152.

* Hulls of wood.

Name	Signal letters	Power	Tons displacement	Dimensions			Built	
				Length	Breadth	Draft	When	Where
COAST GUARD, TREASURY DEPARTMENT—Continued								
<i>Patrol boats—Continued</i>								
CG-139		Gasoline	37	<i>Ft. in.</i> 74 11	<i>Ft. in.</i> 13 7 $\frac{1}{2}$	<i>Ft. in.</i> 4 0	1925	Fall River, Mass.
CG-140		do	37	74 11	13 7 $\frac{1}{2}$	4 0	1924	Benton Harbor, Mich.
CG-141		do	37	74 11	13 7 $\frac{1}{2}$	4 0	1924	Do.
CG-142		do	37	74 11	13 7 $\frac{1}{2}$	4 0	1924	Do.
CG-143		do	37	74 11	13 7 $\frac{1}{2}$	4 0	1925	Do.
CG-144		do	37	74 11	13 7 $\frac{1}{2}$	4 0	1925	Do.
CG-145		do	37	74 11	13 7 $\frac{1}{2}$	4 0	1925	Do.
CG-146		do	37	74 11	13 7 $\frac{1}{2}$	4 0	1925	Do.
CG-147		do	37	74 11	13 7 $\frac{1}{2}$	4 0	1925	Do.
CG-148		do	37	74 11	13 7 $\frac{1}{2}$	4 0	1925	Do.
CG-149		do	37	74 11	13 7 $\frac{1}{2}$	4 0	1925	Do.
CG-150		do	37	74 11	13 7 $\frac{1}{2}$	4 0	1924	Freeport, Me.
CG-151		do	37	74 11	13 7 $\frac{1}{2}$	4 0	1925	Do.
CG-152		do	37	74 11	13 7 $\frac{1}{2}$	4 0	1925	Do.
CG-153		do	37	74 11	13 7 $\frac{1}{2}$	4 0	1925	Do.
CG-154		do	37	74 11	13 7 $\frac{1}{2}$	4 0	1925	Do.
CG-155		do	37	74 11	13 7 $\frac{1}{2}$	4 0	1925	Do.
CG-156		do	37	74 11	13 7 $\frac{1}{2}$	4 0	1925	Do.
CG-157		do	37	74 11	13 7 $\frac{1}{2}$	4 0	1925	Do.
CG-158		do	37	74 11	13 7 $\frac{1}{2}$	4 0	1925	Do.
CG-159		do	37	74 11	13 7 $\frac{1}{2}$	4 0	1925	Do.
CG-160		do	37	74 11	13 7 $\frac{1}{2}$	4 0	1924	New York, N. Y.
CG-161		do	37	74 11	13 7 $\frac{1}{2}$	4 0	1924	Do.
CG-162		do	37	74 11	13 7 $\frac{1}{2}$	4 0	1924	Do.
CG-163		do	37	74 11	13 7 $\frac{1}{2}$	4 0	1924	Do.
CG-164		do	37	74 11	13 7 $\frac{1}{2}$	4 0	1925	Do.
CG-165		do	37	74 11	13 7 $\frac{1}{2}$	4 0	1925	Do.
CG-166		do	37	74 11	13 7 $\frac{1}{2}$	4 0	1925	Do.
CG-167		do	37	74 11	13 7 $\frac{1}{2}$	4 0	1925	Do.
CG-168		do	37	74 11	13 7 $\frac{1}{2}$	4 0	1925	Do.
CG-169		do	37	74 11	13 7 $\frac{1}{2}$	4 0	1925	Do.
CG-170		do	37	74 11	13 7 $\frac{1}{2}$	4 0	1924	East Boothbay, Me.
CG-171		do	37	74 11	13 7 $\frac{1}{2}$	4 0	1924	Do.
CG-172		do	37	74 11	13 7 $\frac{1}{2}$	4 0	1925	Do.
CG-173		do	37	74 11	13 7 $\frac{1}{2}$	4 0	1925	Do.
CG-174		do	37	74 11	13 7 $\frac{1}{2}$	4 0	1925	Do.
CG-175		do	37	74 11	13 7 $\frac{1}{2}$	4 0	1925	Do.
CG-176		do	37	74 11	13 7 $\frac{1}{2}$	4 0	1925	Do.
CG-177		do	37	74 11	13 7 $\frac{1}{2}$	4 0	1925	Do.
CG-178		do	37	74 11	13 7 $\frac{1}{2}$	4 0	1925	Do.
CG-179		do	37	74 11	13 7 $\frac{1}{2}$	4 0	1925	Do.
CG-180		do	37	74 11	13 7 $\frac{1}{2}$	4 0	1924	Newport News, Va.
CG-181		do	37	74 11	13 7 $\frac{1}{2}$	4 0	1924	Do.
CG-182		do	37	74 11	13 7 $\frac{1}{2}$	4 0	1924	Do.
CG-183		do	37	74 11	13 7 $\frac{1}{2}$	4 0	1924	Do.
CG-184		do	37	74 11	13 7 $\frac{1}{2}$	4 0	1924	Do.
CG-185		do	37	74 11	13 7 $\frac{1}{2}$	4 0	1925	Do.
CG-186		do	37	74 11	13 7 $\frac{1}{2}$	4 0	1925	Do.
CG-187		do	37	74 11	13 7 $\frac{1}{2}$	4 0	1925	Do.
CG-188		do	37	74 11	13 7 $\frac{1}{2}$	4 0	1925	Do.
CG-189		do	37	74 11	13 7 $\frac{1}{2}$	4 0	1925	Do.

CG-190	do	37	74	11	13	7½	4	0	1924	Portsmouth, N. H.
CG-191	do	37	74	11	13	7½	4	0	1925	Do.
CG-192	do	37	74	11	13	7½	4	0	1925	Do.
CG-193	do	37	74	11	13	7½	4	0	1924	Annapolis, Md.
CG-194	do	37	74	11	13	7½	4	0	1924	Do.
CG-195	do	37	74	11	13	7½	4	0	1925	Do.
CG-196	do	37	74	11	13	7½	4	0	1925	Do.
CG-197	do	37	74	11	13	7½	4	0	1925	Do.
CG-198	do	37	74	11	13	7½	4	0	1925	Do.
CG-199	do	37	74	11	13	7½	4	0	1925	Do.
CG-200	do	37	74	11	13	7½	4	0	1925	Do.
CG-201	do	37	74	11	13	7½	4	0	1925	Do.
CG-202	do	37	74	11	13	7½	4	0	1925	Do.
CG-203	do	37	74	11	13	7½	4	0	1924	Kingston, N. Y.
CG-204	do	37	74	11	13	7½	4	0	1924	Do.
CG-205	do	37	74	11	13	7½	4	0	1924	Do.
CG-206	do	37	74	11	13	7½	4	0	1924	Do.
CG-207	do	37	74	11	13	7½	4	0	1925	Do.
CG-208	do	37	74	11	13	7½	4	0	1925	Do.
CG-209	do	37	74	11	13	7½	4	0	1925	Do.
CG-210	do	37	74	11	13	7½	4	0	1925	Do.
CG-211	do	37	74	11	13	7½	4	0	1925	Do.
CG-212	do	37	74	11	13	7½	4	0	1925	Do.
CG-213	do	37	74	11	13	7½	4	0	1924	Milford, Del.
CG-214	do	37	74	11	13	7½	4	0	1924	Do.
CG-215	do	37	74	11	13	7½	4	0	1924	Do.
CG-216	do	37	74	11	13	7½	4	0	1925	Do.
CG-217	do	37	74	11	13	7½	4	0	1925	Do.
CG-218	do	37	74	11	13	7½	4	0	1925	Do.
CG-219	do	37	74	11	13	7½	4	0	1925	Do.
CG-220	do	37	74	11	13	7½	4	0	1925	Do.
CG-221	do	37	74	11	13	7½	4	0	1925	Do.
CG-222	do	37	74	11	13	7½	4	0	1925	Do.
CG-223	do	37	74	11	13	7½	4	0	1924	Norfolk, Va.
CG-224	do	37	74	11	13	7½	4	0	1924	Do.
CG-225	do	37	74	11	13	7½	4	0	1924	Do.
CG-226	do	37	74	11	13	7½	4	0	1924	Do.
CG-227	do	37	74	11	13	7½	4	0	1925	Do.
CG-228	do	37	74	11	13	7½	4	0	1925	Do.
CG-229	do	37	74	11	13	7½	4	0	1925	Do.
CG-230	do	37	74	11	13	7½	4	0	1925	Do.
CG-231	do	37	74	11	13	7½	4	0	1925	Do.
CG-232	do	37	74	11	13	7½	4	0	1924	Do.
CG-233	do	37	74	11	13	7½	4	0	1924	Stamford, Conn.
CG-234	do	37	74	11	13	7½	4	0	1924	Do.
CG-235	do	37	74	11	13	7½	4	0	1924	Do.
CG-236	do	37	74	11	13	7½	4	0	1924	Do.
CG-237	do	37	74	11	13	7½	4	0	1925	Do.
CG-240	do	37	74	11	13	7½	4	0	1925	Do.
CG-241	do	37	74	11	13	7½	4	0	1925	Do.
CG-242	do	37	74	11	13	7½	4	0	1925	Do.
CG-243	do	37	74	11	13	7½	4	0	1924	Jacksonville, Fla.
CG-244	do	37	74	11	13	7½	4	0	1924	Do.
CG-246	do	37	74	11	13	7½	4	0	1925	Do.
CG-247	do	37	74	11	13	7½	4	0	1925	Do.
CG-248	do	37	74	11	13	7½	4	0	1925	Do.
CG-249	do	37	74	11	13	7½	4	0	1925	Do.
CG-250	do	37	74	11	13	7½	4	0	1925	Do.
CG-251	do	37	74	11	13	7½	4	0	1925	Do.
CG-252	do	37	74	11	13	7½	4	0	1925	Do.
CG-253	do	37	74	11	13	7½	4	0	1924	Alameda, Calif.
CG-254	do	37	74	11	13	7½	4	0	1924	Do.
CG-255	do	37	74	11	13	7½	4	0	1924	Do.
CG-256	do	37	74	11	13	7½	4	0	1925	Do.
CG-257	do	37	74	11	13	7½	4	0	1925	Do.
CG-258	do	37	74	11	13	7½	4	0	1925	Do.

Name	Signal letters	Power	Tons displacement	Dimensions			Built	
				Length	Breadth	Draft	When	Where
COAST GUARD. TREASURY DEPARTMENT—Continued								
<i>Patrol boats—Continued</i>								
CG-250		Gasoline	37	<i>Fl. in.</i> 74 11	<i>Fl. in.</i> 13 7 $\frac{1}{2}$	<i>Fl. in.</i> 4 0	1925	Alameda, Calif.
CG-260		do	37	74 11	13 7 $\frac{1}{2}$	4 0	1925	Do.
CG-261		do	37	74 11	13 7 $\frac{1}{2}$	4 0	1925	Do.
CG-262		do	37	74 11	13 7 $\frac{1}{2}$	4 0	1925	Do.
CG-263		do	37	74 11	13 7 $\frac{1}{2}$	4 0	1924	Seattle, Wash.
CG-264		do	37	74 11	13 7 $\frac{1}{2}$	4 0	1924	Do.
CG-265		do	37	74 11	13 7 $\frac{1}{2}$	4 0	1924	Do.
CG-266		do	37	74 11	13 7 $\frac{1}{2}$	4 0	1924	Do.
CG-267		do	37	74 11	13 7 $\frac{1}{2}$	4 0	1924	Do.
CG-268		do	37	74 11	13 7 $\frac{1}{2}$	4 0	1924	Do.
CG-269		do	37	74 11	13 7 $\frac{1}{2}$	4 0	1924	Do.
CG-270		do	37	74 11	13 7 $\frac{1}{2}$	4 0	1925	Do.
CG-271		do	37	74 11	13 7 $\frac{1}{2}$	4 0	1925	Do.
CG-272		do	37	74 11	13 7 $\frac{1}{2}$	4 0	1925	Do.
CG-273		do	37	74 11	13 7 $\frac{1}{2}$	4 0	1925	Do.
CG-274		do	37	74 11	13 7 $\frac{1}{2}$	4 0	1925	Do.
CG-275		do	37	74 11	13 7 $\frac{1}{2}$	4 0	1925	Do.
CG-276		do	37	74 11	13 7 $\frac{1}{2}$	4 0	1925	Do.
CG-277		do	37	74 11	13 7 $\frac{1}{2}$	4 0	1925	Do.
CG-278		do	37	74 11	13 7 $\frac{1}{2}$	4 0	1925	Do.
CG-279		do	37	74 11	13 7 $\frac{1}{2}$	4 0	1925	Camden, N. J.
CG-280		do	37	74 11	13 7 $\frac{1}{2}$	4 0	1925	Do.
CG-281		do	37	74 11	13 7 $\frac{1}{2}$	4 0	1925	Do.
CG-282		do	37	74 11	13 7 $\frac{1}{2}$	4 0	1925	Do.
CG-283		do	37	74 11	13 7 $\frac{1}{2}$	4 0	1925	Do.
CG-284		do	37	74 11	13 7 $\frac{1}{2}$	4 0	1925	Do.
CG-285		do	37	74 11	13 7 $\frac{1}{2}$	4 0	1925	Do.
CG-286		do	37	74 11	13 7 $\frac{1}{2}$	4 0	1925	Norfolk, Va.
CG-287		do	37	74 11	13 7 $\frac{1}{2}$	4 0	1925	Do.
CG-288		do	37	74 11	13 7 $\frac{1}{2}$	4 0	1925	Do.
CG-289		do	37	74 11	13 7 $\frac{1}{2}$	4 0	1925	Do.
CG-290		do	37	74 11	13 7 $\frac{1}{2}$	4 0	1925	Do.
CG-291		do	37	74 11	13 7 $\frac{1}{2}$	4 0	1925	Do.
CG-292		do	37	74 11	13 7 $\frac{1}{2}$	4 0	1925	Do.
CG-293		do	37	74 11	13 7 $\frac{1}{2}$	4 0	1925	Do.
CG-294		do	37	74 11	13 7 $\frac{1}{2}$	4 0	1925	Jacksonville, Fla.
CG-295		do	37	74 11	13 7 $\frac{1}{2}$	4 0	1925	Do.
CG-296		do	37	74 11	13 7 $\frac{1}{2}$	4 0	1925	Do.
CG-297		do	37	74 11	13 7 $\frac{1}{2}$	4 0	1925	Do.
CG-298		do	37	74 11	13 7 $\frac{1}{2}$	4 0	1925	Do.
CG-299		do	37	74 11	13 7 $\frac{1}{2}$	4 0	1925	Do.
CG-300		do	37	74 11	13 7 $\frac{1}{2}$	4 0	1925	Do.
CG-301		do	37	74 11	13 7 $\frac{1}{2}$	4 0	1925	Do.
CG-302		do	37	74 11	13 7 $\frac{1}{2}$	4 0	1925	Do.

Number of vessel	Name of vessel	International code-signal letters of station	Rig or class	Tonnage		Dimensions			Indicated horsepower	When built	Complement		Station
				Gross	Net	Length	Breadth	Depth			Officers	Men	
LIGHTHOUSE SERVICE, DEPARTMENT OF COMMERCE													
<i>Lightships</i>													
1	Savannah	AYNL	Sch	275		<i>Ft. in.</i>	<i>Ft. in.</i>	<i>Ft. in.</i>					
12	Bartlett	AZTP	Sch	155		103 0	24 0	13 0		1855	2	8	
16	Relief		Sch	250		79 8	21 8	10 4		1854	4	6	
39	Brenton	AZKX	Sch	387		103 6	22 6	11 0		1854	2	3	
41	Handkerchief	BAEM	Sch	387		114 4	26 9	13 0		1875	4	6	
42	Hen and Chickens	AZXT	Sch	410		114 0	26 9	11 0		1876	3	6	
44	Cornfield Point	AZTO	†Sch	197		114 0	26 6	10 6		1877	3	6	
47	Stone Horse	BAEP	Sch	1470		113 0	25 0	10 6		1882	5	8	
49	Hedge Fence	BAET	Sch	1470		112 0	26 6	11 0		1891	4	7	
52	Fenwick	AZHI	Sch	1416	197	112 0	27 0	14 0		1890	3	6	
53	Charleston	AYOQ	§Special	310		118 6	26 6	14 0	180	1892	5	9	
54	Boston	BAGY	§Special	310		112 0	26 6	14 0	135	1892	4	10	
56	Grays		St. s.	130	101	118 0	26 0	14 0	150	1892	4	7	
66	Cross Rip	BAES	St. s.	1590		90 0	20 0	12 6	100	1891	4	2	
67	Umatilla	AUCK	St. s.	450	364	112 0	28 6	13 0	350	1896	4	8	
68	Fire Island	AZMS	St. s.	1590	204	112 0	28 6	13 0	200	1897	5	11	
69	Scotland	AZNB	St. s.	1590	204	112 6	29 6	14 6	350	1897	5	10	
70	San Francisco	AUGE	St. s.	1590		112 6	29 6	14 9	350	1897	4	10	
72	Relief		St. s.	1693		112 0	28 6	14 0	350	1900	5	11	
73	Vineyard	BACI	St. s.	1538		112 0	28 6	14 9	400	1901	4	9	
74	Portland	BALV	St. s.	1495		118 0	28 6	13 0	380	1902	4	8	
76	Relief		St. s.	1578	169	117 7	28 8	14 4	380	1904	3	5	
77	Peshtigo		Scow	1155		75 0	21 6	9 3		1906	2	3	
78	Relief		St. s.	1663	188	112 9	28 6	14 9	325	1904	5	8	
79	Relief	○	St. s.	1663	188	112 9	28 6	14 9	325	1904	5	8	
80	Charles	○	St. s.	1663	188	112 9	28 6	14 9	325	1904	5	8	
81	Heald	○	St. s.	1668	188	112 9	28 6	14 9	325	1904	5	10	
82	Eleven Foot	○	§St. s.	1209	61	96 2	21 0	14 9	90	1912	4	3	
83	Blunts	○	St. s.	1668	188	112 9	28 6	14 9	325	1904	5	8	
84	Brunswick	○	St. s.	1683	246	112 11	29 0	14 9	380	1907	5	11	
85	Relief	○	St. s.	1683	246	112 11	29 0	14 9	380	1907	5	9	
86	Great Round		St. s.	1683	246	112 11	29 0	14 9	380	1907	4	9	
87	Ambrose	○	St. s.	1683	246	112 11	29 0	14 9	325	1907	5	10	
88	Columbia	○	St. s.	1683	246	112 11	29 0	14 9	325	1907	5	11	
89	Manitou		St. s.	205	76	88 0	21 0	10 0	90	1908	4	3	
90	Relief		St. s.	1685	225	112 11	29 6	14 9	400	1908	4	9	
91	Winter-Quarter	○	St. s.	1685	225	112 11	29 0	14 9	400	1908	5	10	
92	Relief	○	St. s.	1685	225	112 11	29 0	14 9	400	1908	3	5	
93	Swiftsure	○	St. s.	1685	225	112 11	29 0	14 9	400	1908	5	11	
94	Frying Pan	○	St. s.	1670	229	112 11	29 0	14 9	363	1911	5	10	
95	Relief		St. s.	1368	156	90 0	23 0	11 6	200	1912	4	5	
96	Huron		§Special	1170		85 0	23 6	11 5		1914	3	4	
98	Lansing		§Special	1195		85 0	23 6	11 5		1915	4	2	
99	Poe		§Special	1215		91 8	22 0	10 7	122	1920	4	3	
101	Overtalls	AZHT	§Special	1360		92 3	25 0	13 2	200	1916	4	7	
102	South Pass	AXBF	§Special	1360		92 3	25 6	13 2	200	1916	4	7	

○ Will display signal letters of the station relieved.
 † Lattice towers in place of masts

‡ Displacement.
 § Lantern mast only.

|| Brake horsepower.
 ○ Radio communication.

R Radio beam.

Government Vessels

Number of vessel	Name of vessel	International code-signal letters of station	Rig or class	Tonnage		Dimensions			Indicated horse-power	When built	Complement		Station
				Gross	Net	Length	Breadth	Depth			Officers	Men	
LIGHTHOUSE SERVICE, DEPARTMENT OF COMMERCE—Continued													
<i>Lightships—Continued</i>													
103	Relief		Sch.	1302		<i>Ft. in.</i>	<i>Ft. in.</i>	<i>Ft. in.</i>	175	1920	4	5	Milwaukee, Wis.
105	Diamond	RO	AYTB	1825		69 5	24 0	11 9	475	1922	6	10	Diamond Shoal, N. C.
106	Nantucket	RO	BAFE	775		109 6	30 0	16 0	400	1923	6	10	Nantucket Shoals, Mass.
107	Lookout	RO	AYQT	775		109 6	30 0	16 0	400	1923	5	10	Cape Lookout Shoals, N. C.
108	Five Fathom	RO	AZHP	775		132 4	30 0	16 0	400	1923	5	10	Five Fathom Bank, N. J.
109	Relief	⊙		775		109 6	30 0	16 0	400	1923	5	10	Relief ¹
110	Pollock	⊙	BAEK	775		109 6	30 0	16 0	400	1923	5	9	Pollock Rip Slue, Mass.
111	Northeast	⊙	AZEQ	775		109 6	30 0	16 0	400	1926			Northeast End, N. J.

¹ Will display signal letters of the station.
R Radio beam.

⊙ Radio communication.
‡ Displacement.

Name of vessel	Signal letters	Rig or class	Gross tonnage	Dimensions			Indicated horse-power	Built		Complement		Station	
				Length (bet. p.p.)	Breadth	Depth		When	Where	Officers	Men		
LIGHTHOUSE SERVICE, DEPARTMENT OF COMMERCE—Continued													
<i>Tenders</i>													
Acacia ¹	⊙	GVL T	St. s.	* 1,130	<i>Feet</i>	<i>Feet</i>	<i>Feet</i>	1,040	1919	Milwaukee, Wis.			San Juan, P. I.
AMARANTH	⊙	GVNR	St. s.	744	172.0	32.0	17.0	672	1892	Cleveland, Ohio	8	24	Detroit, Mich.
ANEMONE	⊙	GVRH	St. s.	677	174.0	30.0	16.0	1,000	1908	Camden, N. J.	7	27	Boston, Mass.
ASPEN		GVMD	St. s.	277	118.0	25.0	12.0	440	1906	Toledo, Ohio	4	14	Detroit, Mich.
Aster		GVL R	Ga. s.	69	65.0	21.0	6.6	70	1922	Pascagoula, Miss.	2	6	New Orleans, La.
AZALEA	⊙	GVN Q	St. s.	* 330	145.0	25.0	12.0	400	1891	New York, N. Y.	6	22	Boston, Mass.
CAMELLIA		GVRN	St. s.	* 278	106.0	24.0	10.0	280	1911	Muskegon, Mich.	4	17	New Orleans, La.
CEDAR	⊙	GVL M	St. s.	* 1,245	188.0	36.0	18.5	1,150	1917	Long Beach, Calif.	8	26	Ketchikan, Alaska.
Clover ²		GV P D	St. s.	96	80.0	22.0	7.0	140	1899	Manitowoc, Wis.	4	11	Detroit, Mich.
COLUMBINE	⊙	GVN M	St. s.	424	145.0	27.0	15.0	800	1892	Cleveland, Ohio			Portsmouth, Va.
Cosmos ²		GV L F	Ga. s.	47	67.0	15.0	6.0	^b 80	1909	City Island, N. Y.	2	3	New Orleans, La.
CROCUS		GVN P	St. s.	626	155.0	29.0	14.0	700	1904	Shooters Island, N. Y.	5	27	Buffalo, N. Y.
CYPRESS	⊙	GVR D	St. s.	677	174.0	30.0	16.0	1,000	1908	Camden, N. J.	7	28	Charleston, S. C.
Daisy ⁴		GV P F	St. s.	35	74.0	14.0	5.0	60	1892	New Bedford, Mass.	2	5	Staten Island, N. Y.
Dandelion ¹		GV L H	St. p.	* 232	140.0	31.0	5.0	500	1893	Rock Island, Ill.			Rock Island, Ill.
Elm		GV L J	Ga. s.	219	101.0	30.0	9.0	^b 150	1918	East Boothbay, Me.	2	4	Staten Island, N. Y.
Fern	⊙	GVR Q	St. s.	* 245	98.4	22.0	10.0	300	1915	Winslow, Wash.	5	12	Ketchikan, Alaska.
GREENBRIER		GV M C	St. p.	* 302	140.0	22.0	5.0	350	1924	Charleston, W. Va.	3	14	Cincinnati, Ohio.
HAWTHORN		GV L P	St. s.	* 950	160.0	30.0	14.0	785	1921	Morris Heights, N. Y.	4	23	Staten Island, N. Y.
HEATHER	⊙	GV P L	St. s.	* 631	165.0	28.0	15.0	685	1903	Seattle, Wash.	7	20	Portland, Ore.

HIBISCUS.....	○	GVRF	St. s.	677	174.0	30.0	16.0	1,000	1906	Camden, N. J.	7	27	Portland, Me.
Holly ⁴		GVPJ	St. p.	367	167.0	24.0	10.0	400	1881	Baltimore, Md.	5	18	Baltimore, Md.
HYACINTH.....	○	GVPQ	St. s.	738	150.0	28.0	14.0	378	1903	Port Huron, Mich.	6	24	Milwaukee, Wis.
ILRY ⁶			St. s.	* 1,130	172.0	32.0	17.0	1,040	1919	Milwaukee, Wis.	6	22	Portland, Me.
IRIS ⁷		GVPH	St. s.	428	142.0	30.0	10.0	800	1897	Philadelphia, Pa.	5	21	Philadelphia, Pa.
ITY.....	○	GVPR	St. s.	550	165.0	30.0	13.0	700	1904	Baltimore, Md.	7	22	Key West, Fla.
JUNIPER.....		GVPS	St. s.	84	90.0	18.0	8.0	290	1903	do.	4	8	Baltimore, Md.
KUKUI.....	○	GURL	St. s.	677	174.0	30.0	16.0	1,000	1908	Camden, N. J.	7	24	Honolulu, Hawaii.
Larch.....		GVMK	Ga. s.	* 79	56.0	16.0	7.0	^b 100	1926	St. Helens, Oreg.			Portland, Oreg.
LARKSPUR.....	△	GVPM	St. s.	685	162.0	30.0	14.0	750	1903	Port Richmond, N. Y.	6	25	Staten Island, N. Y.
Laurel.....		GVRP	St. s.	* 218	95.5	22.0	9.0	160	1915	Baltimore, Md.	4	12	Baltimore, Md.
LOTUS ⁴			St. s.	* 1,130	172.0	32.0	17.0	1,040	1919	Milwaukee, Wis.	6	22	Boston, Mass.
Lupine ⁹			St. s.	* 1,130	172.0	32.0	17.0	1,040	1919	do.			San Francisco, Calif.
Madrono.....	⊙	GVNF	St. s.	411	164.0	27.0	15.0	750	1885	Camden, N. J.	7	21	Do.
MAGNOLIA.....	⊙	GVPT	St. s.	550	165.0	30.0	13.0	700	1904	Baltimore, Md.	7	25	New Orleans, La.
MANGROVE.....	○	GVNT	St. s.	572	165.0	30.0	12.0	550	1897	Elizabethport, N. J.	7	24	Charleston, S. C.
MANZANTO.....	○	GVRJ	St. s.	677	174.0	30.0	16.0	1,000	1908	Camden, N. J.	7	24	Portland, Oreg.
MAPLE.....	○	GVNS	St. s.	392	155.0	30.0	12.0	650	1893	Elizabethport, N. J.	7	25	Baltimore, Md.
Marigold.....	⊙	GVPC	St. s.	454	150.0	27.0	12.0	550	1890	Wyandotte, Mich.	6	24	Detroit, Mich.
MAYFLOWER.....	○	GVNW	St. s.	572	155.0	30.0	12.0	650	1897	Bath, Me.	7	24	Baltimore, Md.
OAK.....		GVLN	St. s.	950	160.0	30.0	14.0	^b 785	1922	Morris Heights, N. Y.	4	23	Staten Island, N. Y.
OLEANDER.....		GVND	St. p.	344	165.0	34.0	7.0	600	1903	Dubuque, Iowa.	5	17	St. Louis, Mo.
ORCHID.....	⊙	GVRM	St. s.	677	174.0	30.0	16.0	1,000	1908	Camden, N. J.	7	29	Baltimore, Md.
PALMETTO.....		GULD	Ga. s.	* 156	88.9	22.0	8.0	150	1917	Jacksonville, Fla.	4	8	Charleston, S. C.
Pansy.....		GVMW	St. s.	314	147.0	25.0	11.0	250	1878	Philadelphia, Pa.	4	18	Staten Island, N. Y.
Pine.....		GVLK	Ga. s.	35	61.0	15.0	6.0	^b 50	1918	Nyack, N. Y.	2	3	Do.
Poinsettia ¹⁰		GVLB	Ga. s.	37	44.6	16.0	6.0	50	1915	Miami, Fla.	2	3	Key West, Fla.
ROSE.....	○	GVRS	St. s.	395	119.0	24.0	11.0	330	1916	Seattle, Wash.	5	16	Portland, Oreg.
SEQUOIA.....	⊙	GVRK	St. s.	677	174.0	30.0	16.0	1,000	1908	Camden, N. J.	7	24	San Francisco, Calif.
Wakerobin.....		GVMJ	St. p.	* 550	153.0	43.0	5.5	480	1927	Pittsburgh, Pa.			Rock Island, Ill.
Shrub ¹¹		GVLC	St. s.	214	100.0	29.0	13.0	300	1912	Milford, Del.	3	12	Boston, Mass.
SPEEDWELL ¹²		GVMB	St. s.		172.0	32.0	17.0	1,040	1919	Milwaukee, Wis.	7	24	Baltimore, Md.
SPRUCE ¹³	⊙	GVLS	St. s.		172.0	32.0	17.0	1,040	1919	do.	6	23	Staten Island, N. Y.
SUMAC.....	○	GVPW	St. s.	681	160.0	30.0	13.0	700	1903	Port Richmond, N. Y.	6	27	Milwaukee, Wis.
Sundew ¹⁴		GVIQ	St. s.	177	101.0	24.0	13.0	325	1919	Rocky River, Ohio.	2	8	Key West, Fla.
SUNFLOWER.....	○	GVRB	St. s.	* 806	163.0	31.0	15.0	900	1907	Wilmington, Del.	7	27	New Orleans, La.
TULIP.....	⊙	GVRC	St. s.	677	174.0	30.0	16.0	1,000	1908	Camden, N. J.	7	28	Staten Island, N. Y.
Water Lily.....		GVPK	Ga. s.	33	61.0	11.0	5.0	^b 36	1895	Morris Heights, N. Y.	2	3	Charleston, S. C.
Woodbine.....		GVRT	St. s.	71	85.0	16.0	7.0	125	1913	New Brighton, N. Y.	2	6	Philadelphia, Pa.

¹ Formerly Gen. John P. Story, U. S. Q. M.
² Formerly st. s. Two Myrtles (145820).
³ Formerly ga. y. Elmasada (206447).
⁴ Formerly st. s. Genevieve (86212).
⁵ Formerly st. y. F. Weyerhaeuser (120930).
⁶ Formerly Gen. Edmund Kirby.
⁷ Formerly st. s. Plymouth (150754).
⁸ Formerly Col. Albert Todd.
⁹ Formerly Gen. W. P. Randolph, U. S. Q. M.
¹⁰ Formerly ga. s. Niagara (212992).

¹¹ Formerly st. s. F. Mansfield & Sons Co. (210784).
¹² Formerly st. s. Col. John V. White, U. S. Q. M.
¹³ Formerly st. s. Col. Garland N. Whistler, U. S. Q. M.
¹⁴ Formerly Edwin C. Long, U. S. Q. M.
^a Displacement, light.
^b Brake horsepower.
^c Displacement, loaded.
^d Composite.
[△] Radio compass.
[○] Radio communication.

Signal letters	Rig	Name of vessel	Tons displacement	Dimensions			Indicated horsepower	Speed	Coal or oil capacity	Built		Complement		Where employed
				Length	Breadth	Draft				When	Where	Officers	Men	
COAST AND GEODETIC SURVEY, DEPARTMENT OF COMMERCE														
		<i>Feet</i>		<i>Feet</i>		<i>Feet</i>		<i>Knots</i>						
GVWM	St. s.	¹ DISCOVERER.....	1,180	180.0	35.6	12.6	1,400	14	° 269	1918	New York, N. Y.	12	57	Hawaii, Hawaii.
GVSB	Ga. s.	Elsie III.....	24	52.0	11.6	4.0	45	8	° 310	1912	Morris Heights, N. Y.	2	5	Atlantic coast.
GVWJ	St. s.	Explorer.....	450	135.0	27.0	10.0	400	10	° 85	1904	Wilmington, Del.	7	45	Pacific coast.
GVWK	St. s.	² FATHOMER.....	550	144.0	25.0	9.6	400	10	° 95	1904	Hong Kong, China	7	41	Philippines.
GVWD	St. s.	³ GUIDE.....	1,180	180.0	35.6	12.6	1,400	14	° 269	1918	Elizabeth, N. J.	12	57	Pacific coast.
GVSD	Ga. s.	Helianthus.....	37	64.0	13.6	4.0	58	10	° 590	1912	Bristol, R. I.			Alaska.
GVWH	St. s.	Hydrographer.....	146	101.0	19.6	6.8	250	10	° 22	1901	Port Jefferson, N. Y.	5	18	Gulf coast.
GVWT	St. s.	LYDONIA.....	585	181.0	26.0	11.4	1,000	11	° 125	1912	Wilmington, Del.	7	49	Atlantic coast.
GVSP	Ga. s.	Marindin.....	36	60.0	14.8	4.6	80	10	° 300	1919	Baltimore, Md.			Do.
MCLF	St. s.	³ Marinduque.....	411	132.0	23.0	10.2	300	8	° 75	1901	Uruga Japan	6	37	Philippines.
GVSK	Ga. s.	Mikawe.....	45	64.0	14.0	6.0	100	10	° 600	1916	Bay City, Mich.	4	10	Atlantic coast.
GVSH	Ga. s.	Mitchell.....	36	60.0	14.8	4.6	80	10	° 300	1919	Baltimore, Md.			Do.
GVWQ	Ga. s.	NATOMA.....	220	118.8	17.5	5.6	250	10	° 2,000	1913	Morris Heights, N. Y.	5	20	Pacific coast.
GVWF	Ga. s.	Ogden.....	36	60.0	14.8	4.6	80	10	° 300	1919	Baltimore, Md.			Atlantic coast.
GVWC	St. s.	PATHFINDER.....	875	168.0	33.6	13.0	846	12	° 240	1899	Elizabeth, N. J.	9	71	Philippines.
GVWN	St. s.	⁴ PIONEER.....	1,180	180.0	35.6	12.6	1,400	14	° 269	1918	Morris Heights, N. Y.	12	57	Pacific coast.
GVWL	St. s.	RANGER.....	250	133.0	22.0	8.0	450	15	° 38	1910	New York, N. Y.	5	36	Atlantic coast.
GVWP	Ga. s.	Rodgers.....	36	60.0	14.8	4.6	80	10	° 300	1919	Baltimore, Md.			Do.
GVWR	Ga. s.	Scandinavia.....	35	61.0	14.0	5.6	90	12	° 250	1916	Solomons Island, Md.	2	10	Alaska
GVSJ	St. s.	SURVEYOR.....	1,150	172.8	34.1	12.0	1,000	12	° 260	1917	Manitowoc, Wis.	11	59	Pacific coast.
GVWS	Ga. s.	Wildcat.....	45	65.6	15.3	6.0	85	10	° 1,200	1915	Milton, Del.			Alaska.

Steel vessels in small capitals, wood in roman.

¹ Formerly U. S. S. Auk.

² Owned by Philippine Government and assigned to Coast and Geodetic Survey.

³ Formerly U. S. S. Flamingo.

⁴ Formerly U. S. S. Osprey.

° Tons of fuel oil.

° Tons of coal.

° Gallons of gasoline.

Signal letters	Rig	Name of vessel	Tonnage		Dimensions			Built		Complement	
			Gross	Net	Length	Breadth	Depth	When	Where	Officers	Men
BUREAU OF FISHERIES, DEPARTMENT OF COMMERCE											
GRDQ	St. s.	Albatross II ¹	521		<i>Feet</i> 148.0	<i>Feet</i> 29.5	<i>Feet</i> 5.0	1909	Norfolk, Va.	6	20
	Ga. s.	Auklet	25	17	47.0	13.0	5.0	1917	Seattle, Wash.	2	1
	Ga. s.	Blue Wing ²	22	18	49.6	12.2	5.7	1918	do	2	1
GVQN	Ol. s.	Brant			100.0	21.0	10.0	1926	North Bend, Oreg.	4	5
	Ga. s.	Curlew	28	24	61.9	11.0	4.6	1907	Morris Heights, N. Y.	2	1
GVQF	Ga. s.	Eider ³	76	52	78.3	19.4	9.2	1912	Seattle, Wash.	4	5
	Ga. s.	Fulmar	65	42	101.0	16.0	6.4	1914	Friendship, Me.	2	1
GVQD	Ga. s.	Gannet		16	61.0	12.3		1890	Boston, Mass.	1	4
	Ga. s.	Kittiwake ⁴	46	40	68.0	15.0	9.6	1906	City Island, N. Y.	2	1
	Ga. s.	Merganser ⁵	16	13	40.6	9.6	5.0	1909	Morris Heights, N. Y.	1	1
	Ga. s.	Murre	25	17	47.0	13.0	5.0	1917	Seattle, Wash.	2	1
GVQH	St. s.	Phalarope ⁶	55	27	82.0	16.0	7.4	1881	East Boston, Mass.	2	4
	Ga. s.	Petrel ⁷	23	15	51.5	11.4	5.0	1917	Lynn, Mass.	2	1
	Ga. s.	Scoter ⁸	41	28	56.5	15.1	6.8	1920	Tacoma, Wash.		
GVQK	St. s.	Shearwater	95	63	85.0	18.0	8.5	1909	Ferrysburg, Mich.		
	Ga. s.	Tern			39.6	7.0	2.9	1920	Fairbanks, Alaska	1	1
	Ga. s.	Widgeon ⁹	57	38	68.0	15.0	7.0	1914	Morris Heights, N. Y.	2	2

¹ Formerly Navy tug Patuxent.
² Formerly ga. s. August (216855).
³ Formerly ga. s. Idaho (210842).
⁴ Formerly ga. s. Raco (204966).

⁵ Formerly ga. s. Calypso (206289).
⁶ Formerly st. y. Adelita (105989).
⁷ Formerly ga. s. Cobra.

⁸ Formerly ga. s. Clatsop (219922).
⁹ Formerly ga. s. Edithana (212122).
 • Built under contract.

Rig	Signal letters	Name of vessel	Tonnage		Dimensions			Built		Complement	
			Gross	Net	Length	Breadth	Depth	When	Where	Officers	Crew
BUREAU OF NAVIGATION, DEPARTMENT OF COMMERCE											
Ga. s.	GVBF	Dixie ¹	52	35	<i>Feet</i> 86.4	<i>Feet</i> 13.6	<i>Feet</i> 6.7	1906	Bayonne, N. J.	1	4
Ga. s.	GVBH	Kilkenny	52	45	79.4	14.4	6.6	1909	New York, N. Y.	2	5
Ga. s.	GVBK	Psyche V ²	43	34	68.6	14.0	6.5	1911	East Greenwich, R. I.	2	3
Ga. s.	GVBK	Siwash	56	44	70.0	14.7	6.7	1916	New York, N. Y.	2	4
Ga. s.	GVBD	Tarragon	20	17	52.0	13.2	4.2	1907	Bayport, N. Y.	1	3

¹ Formerly {
 a Reomar.
 b Natchez.
 c Dormarbee.
² Formerly ga. s. Achelous.

Rig	Name of vessel	Tonnage		Dimensions			Built		Complement		Where stationed
		Gross	Net	Length	Breadth	Depth	When	Where	Officers	Crew	
BUREAU OF IMMIGRATION, DEPARTMENT OF LABOR											
St. s.	ELLIS ISLAND	802	545	<i>Feet</i> 144.4	<i>Feet</i> 37.1	<i>Feet</i> 12.1	1904	Wilmington, Del.	2	25	New York, N. Y.
El. s.	Samoset	12	6	40.6	9.0	4.6	1898	Communipaw, N. J.	1	1	Philadelphia, Pa.
St. s.	Angel Island	427	289	135.7	24.0	10.6	1911	Oakland, Calif.	1	11	San Francisco, Calif.
St. s.	Inspector	50	30	70.0	12.5	6.5	1908	San Francisco, Calif.	2	4	Do.

Rig	Name of vessel	Dimensions			Built		Complement	Station
		Length	Breadth	Depth	When	Where		
RECLAMATION SERVICE, DEPARTMENT OF THE INTERIOR								
Ga. s.	Peggy	<i>Feet</i> 20.0	<i>Feet</i> 5.10	<i>Feet</i> 3.2	1917	Portland, Oreg.		Bumping Lake, Wash.
Ga. s.	Unnamed	30.0	8.0	2.6	1918	Wayzata, Minn.	1	Elephant Butte Reservoir, N. Mex.
Ga. s.	Unnamed	25.0	6.0	2.0	1920	Racine, Wis.		Jackson Lake Dam, Wyo.
Ga. s.	Mount Rose	35.0	8.4	2.6	1914	Tahoe, Calif.	1	Tahoe, Calif.
Ga. s.	Unnamed	25.0	5.5	1.8	1918	Racine, Wis.	1	Lake Walcott.
Ga. s.	Wanda	25.0	6.6		1920	Lake Keechelus, Wash.	1	Lake Keechelus, Wash.
Ga. s.	Unnamed	18.0	5.0	2.5		Salem, Ohio.	1	Arrowrock Dam, Idaho.

Name of vessel	Class	Gross tons	Dimensions			Built		Purchased		Estimated value	Complement		Where employed
			Length	Breadth	Depth	When	Where	When	Where		Officers	Crew	
PANAMA CANAL OR THE PANAMA RAILROAD CO.													
ACHILLES	Steamship (collier)	11,081	Feet 536.0	Feet 65.0	Feet 39.6	1915	Baltimore, Md.	1915	Baltimore, Md.	\$1,014,626			Norfolk - Cristobal.
ULYSSES	do	11,081	536.0	65.0	39.6	1915	do	1915	do	1,014,616			Do.
ANCON ¹	Steamship	9,606	489.5	58.0	28.9	1902	Sparrows Point, Md.	1909	United States	1,117,730			New York-Cristobal.
CRISTOBAL ²	do	9,606	489.5	58.0	28.9	1902	do	1909	do	1,046,626			Do.
GUAYAQUIL	do	2,592	251.0	43.5	26.1	1919	Lorain, Ohio		do	93,489			New York - Guayaquil.
BUENAVENTURA	do	2,609	251.0	43.7	25.8	1919	Duluth, Minn.	1919	do	116,489			New York-Cristobal.
MAMEL	Barge (coal)	4,072	352.0	52.0	33.0	1920	Mobile, Ala.	1920	Mobile, Ala.	800,000			Do.
DARIEN	do	4,072	352.0	52.0	33.0	1920	do	1920	do	800,000			Do.
CASCADAS	Dredge (dipper)		144.0	55.0	15.6	1915	South Milwaukee, Wis.	1915	South Milwaukee, Wis.	446,584	8	71	Panama Canal.
GAMBOA	do		144.0	44.0	16.6	1914	do	1914	do	282,176	8	71	Do.
PARAISO	do		144.0	44.0	16.6	1914	do	1914	do	282,146	8	71	Do.
MARMOT	Dredge (ladder)	400	112.2	29.6	11.6	1886	Belgium	1904	French Canal Co.	18,759	9	35	Do.
No. 83	Dredge (pipeline)	670	124.3	36.6	9.0	1908	Sparrows Point, Md.	1908	Sparrows Point, Md.	61,850	7	53	Do.
No. 86	do	940	150.0	40.0	10.6	1910	Baltimore, Md.	1910	Baltimore, Md.	95,000	7	53	Do.
AJAX	Crane (floating)	4,000	150.0	88.7	16.8	1912	Germany	1913	Germany	332,783	2	19	Do.
HERCULES	do	4,000	150.0	88.7	16.8	1913	do	1913	do	326,740	2	19	Do.
LA VALLEY	do	1,200	186.0	41.0	15.0	1887	Scotland	1904	French Canal Co.	30,000	2	20	Do.
BIRDENA	Tug (steam, coal)	25	57.9	12.0	6.0	1885	France	1904	do	4,200	5	7	Do.
BOHIO ³	Tug (steam, oil)	171	104.0	21.0	11.6	1908	Camden, N. J.	1908	Norfolk, Va.	100,000	6	29	Do.
BOLIVAR	do	234	127.0	23.0	9.5	1885	do	1905	French Canal Co.	105,000	6	29	Do.
FAVORITE ⁴	do		180.8	35.6		1907	Buffalo, N. Y.						Do.
ENGINEER	do	152	101.0	21.6	10.7	1911	Camden, N. J.	1916	New York, N. Y.	46,013	6	21	Do.
GATUN ⁵	do	164	101.0	22.0	12.6	1902	Philadelphia, Pa.	1906	do	65,000	6	29	Do.
PORTO BELLO ⁶	do	227	126.0	23.5	11.9	1906		1907	Baltimore, Md.	29,000	6	21	Do.
Coccol	do	213	96.0	23.0	12.4	1907	Philadelphia, Pa.	1908	Philadelphia, Pa.	20,416	6	29	Do.
GORGONA	do	295	125.6	30.0	17.0	1914	Staten Island, N. Y.	1915	Staten Island, N. Y.	156,921	5	20	Do.
LA BOCA ⁷	do	192	120.0	24.0	13.0	1907	Camden, N. J.	1907	Camden, N. J.	19,747	6	29	Do.
MARINER	do	234	113.0	25.5	12.0	1906	do	1908	United States	50,000	4	17	Do.
TAVERNILLA	do	295	125.6	30.0	17.0	1914	Staten Island, N. Y.	1915	Staten Island, N. Y.	156,922	5	20	Do.
SUPPLY No. 2	Supply boat (Diesel)	117	85.0	20.0	9.0	1917	Balboa, Canal Zone.			51,544	2	4	Do.
TEREDO II	Barge (drill)	500	127.5	32.0	12.0	1914	Paraiso, Canal Zone.			15,000	5	55	Do.
GRADER No. 3	Barge (hydraulic)	1,200	157.0	35.8	12.0	1915	do			28,690	1	32	Do.
TERRIER No. 2	Barge (drill)	500	127.5	32.0	12.0	1907	Newport News, Va.	1908	Newport News, Va.	95,000			Do.

¹ Formerly st. s. Shawmut (117125).

² Formerly st. s. Fremont (145934)

³ Formerly st. s. Jack Twohy.

⁴ Owned by U. S. Navy.

⁵ Formerly st. s. H. B. Chamberlain.

⁶ Formerly st. s. Robert H. Smith.

⁷ Formerly st. s. F. G. Reynolds.

Name of vessel	Class	Gross tons	Dimensions			Built		Purchased		Estimated value	Complement		Where employed
			Length	Breadth	Depth	When	Where	When	Where		Officers	Crew	
PANAMA CANAL OR THE PANAMA RAILROAD CO.—Continued													
Aspinwall.....	Launch (gasoline).	11	<i>Feet</i> 40.0	<i>Feet</i> 9.2	<i>Feet</i> 5.1		New York, N. Y.	1915		\$10,809			Panama Canal.
Atlantic.....	do.	7	35.0	7.6	4.8	1914	Morris Heights, N.Y.	1914	Morris Heights, N.Y.	4,475			Do.
Azimuth II.....	do.	5	32.0	7.6	2.6	1915	Paraiso, Canal Zone.			1,500			Do.
Barbacoas II.....	do.	7	35.3	7.6	4.0	1915	New York, N. Y.	1915	New York, N. Y.	4,562			Do.
Bassett.....	do.	7	36.7	8.0	4.0	1925	Balboa, Canal Zone.			9,650			Do.
Butler.....	do.	8	40.0	8.2	1.2	1916	Greenport, L. I., N.Y.	1917	Greenport, N. Y.	9,000			Do.
Chilibre.....	do.	6	32.0	8.0	3.3	1916	Paraiso, Canal Zone.			2,381			Do.
Coco Solo II.....	do.	44	64.0	15.5	6.2	1926				37,500			Do.
Cone.....	do.	9	40.0	8.0	4.10	1918	Morris Heights, N.Y.	1918	Morris Heights, N.Y.	12,000			Do.
Cruces.....	do.	7	35.0	7.6	4.8	1914	New York, N. Y.	1915	New York, N. Y.	4,419			Do.
Dixie.....	do.	7	35.0	7.6	4.0			1910		2,812			Do.
Dolphin.....	do.	9	40.0	8.0	4.3	1927				15,726			Do.
Dora V.....	do.	2	23.8	5.3	2.7	1918	Racine, Wis.			1,442			Do.
Doris.....	do.	3	24.2	7.6	3.0				Transferred from U. S. Navy.	1,705			Do.
Dorothy.....	do.	4	30.0	6.8	1.11	1916	Saginaw, Mich.	1916	Saginaw, Mich.	550			Do.
El Vigia.....	do.	6	32.0	8.2	3.8	1917	Isthmus of Panama.			3,451			Do.
Eunice.....	do.	19	42.0	12.0	2.8	1917	do.	1917	Isthmus of Panama.	7,415			Do.
Gertrude.....	Launch (aux. sailing).	10	36.0	10.5	3.8	1917	Philadelphia, Pa.	1918	Philadelphia, Pa.	1,932			Do.
Goodwill.....	Launch (gasoline).	9	35.9	9.0	4.0		Morris Heights, N.Y.	1917	Isthmus of Panama.	4,149			Do.
Helen Louise.....	do.	6	36.0	7.7	4.0	1923	Cristobal, Canal Zone.			9,365			Do.
Hibiscus II.....	do.	11	39.0	8.9	4.8	1919	Gatun, Canal Zone.			3,521			Do.
Hinds.....	do.	15	46.0	11.0	5.0	1926	do.			6,000			Do.
Hyacinth.....	Launch (steam).		35.3	8.7	3.8	1917	Paraiso, Canal Zone.			1,711			Do.
Kariger.....	Launch (gasoline).	4	23.4	7.8	3.9	1920	Gatun, Canal Zone.			2,117			Do.
La Pita.....	do.		24.5	6.2	2.9	1924	Paraiso, Canal Zone.			1,121			Do.
La Zona II.....	do.	7	35.0	7.6	4.8	1915	Morris Heights, N.Y.	1915	Morris Heights, N.Y.	4,422			Do.
Margaret.....	do.	6	32.0	7.0	3.0	1910	Port Clinton, Ohio.	1910	Port Clinton, Ohio.	2,600			Do.
Margarita.....	do.	16	50.0	10.0	3.0	1915	Morris Heights, N.Y.	1915	Morris Heights, N.Y.	7,465			Do.
Mary B.....	do.	7	35.0	7.6	4.8	1915	do.	1915	do.	7,867			Do.
Nard II.....	do.	9	40.0	11.6	4.2	1923	Cristobal, Canal Zone.			2,666			Do.
No. 9.....	do.	1	20.0	5.6	2.0	1908	Balboa, Canal Zone.			1,000			Do.
No. 10.....	do.	4	28.9	6.8	2.6	1908	do.			1,000			Do.
No. 11.....	do.	4	28.0	6.8	2.6	1908	do.			1,200			Do.
No. 12.....	do.	5	32.0	7.6	2.6			1908	Isthmus of Panama.	1,400			Do.
No. 26.....	Launch (steam).	20	55.0	12.0	4.6	1885	France.	1906	do.	4,000			Do.
No. 1242.....	Launch (gasoline).	7	33.0	9.4	4.3			1917	Portsmouth.	433			Do.
Pacific.....	do.	7	25.3	7.6	4.8	1914	Morris Heights, N.Y.	1914	Morris Heights, N.Y.	4,475			Do.
Paja.....	do.	6	32.0	8.2	2.0	1918	Balboa, Canal Zone.			2,451			Do.
Palo Seco.....	do.	4	20.0	6.0	1.6					2,079			Do.
Pelican.....	do.	15	46.0	10.7	4.4					10,528			Do.

69147°-27-01

Pilot	do	7	35.0	7.6	4.6	1915	Morris Heights, N. Y.		4,417		Do.
Priscilla	do	7	35.0	7.6	3.6	1914	do	1915	Morris Heights, N. Y.	4,414	Do.
Rodman	do	9	40.0	8.0	4.10	1918	do	1918	do	12,595	Do.
Santa Rita	do	7	35.6	8.0	3.0	1913	Philadelphia, Pa.	1913	Philadelphia, Pa.	4,620	Do.
SMT	do	30	68.0	14.0	6.7	1917	Balboa, Canal Zone			23,393	Do.
Taboga	do	16	54.0	10.2	4.8	1915	Morris Heights, N. Y.			14,099	Do.
Taboguilla	Launch (gasoline)	9	36.0	10.0	3.6	1917	Philadelphia, Pa.	1918	Philadelphia, Pa.	\$1,556	Do.
Vedette	do	7	32.0	8.6	1.1	1914	Bayonne, N. J.	1914	Bayonne, N. J.	2,920	Do.
U. S. "G."	do	2	24.5	7.3	2.8			1919	U. S. Navy	2,929	Do.
Urava	do	8	36.0	9.9	3.3	1916	Navy Department	1916	do	3,322	Do.
Jessup	do	7	44.6	6.0	4.6	1924	Balboa, Canal Zone			14,702	Do.
No. 2	Barge	1,200	156.8	35.8	12.8	1908	Newport News, Va.	1908	Newport News, Va.	9,047	Do.
No. 3	Barge (relay pump)	1,200	157.8	35.8	12.0	1908	do	1908	do	50,000	Do.
No. 15	Barge (converted)	1,200	156.7	35.8	12.0	1908	do	1908	do	61,241	Do.
No. 17	Barge (sand)	1,200	156.9	35.8	12.0	1908	do	1908	do	15,000	Do.
No. 19	do	1,200	157.0	36.0	12.0	1908	do	1908	do	11,171	Do.
No. 20	do	1,200	157.0	36.0	12.0	1908	do	1908	do	11,000	Do.
No. 21	Barge (coal, converted)	1,200	156.7	35.8	12.0					61,241	Do.
No. 26	Barge	1,200	168.0	35.0	12.0	1910	Newport News, Va.	1910	Newport News, Va.	15,687	Do.
No. 27	Barge (air compressor)	1,200	168.0	35.0	12.0	1910	do	1910	do	20,848	Do.
No. 29	do	1,200	168.0	35.0	12.0	1910	do	1910	do	8,632	Do.
No. 36	Barge (water)		40.0	15.0	5.0	1905	Jacksonville, Fla.	1905	Jacksonville, Fla.	2,400	Do.
No. 39	Barge	30	40.0	15.0	5.0	1905	do	1905	do	2,400	Do.
No. 46	Barge (sand)	500	127.5	32.0	12.0	1907	Newport News, Va.	1908	Newport News, Va.	8,064	Do.
No. 43	do	500	127.5	32.0	12.0	1907	do	1908	do	9,680	Do.
No. 50	do	500	127.5	32.0	12.0	1907	do	1908	do	9,680	Do.
No. 57	Barge (coal)		85.6	31.0	10.0	1910	Cristobal, Canal Zone			18,262	Do.
No. 91	Barge (wrecking)		112.0	29.6	12.0	1909	Balboa, Canal Zone			5,000	Do.
No. 96	Barge (oil)	115	75.0	25.0	7.0	1905	Jacksonville, Fla.	1906	Jacksonville, Fla.	4,500	Do.
No. 97	Barge (coal)	115	75.0	25.0	7.0	1906	do	1906	do	4,500	Do.
No. 98	do	115	75.0	25.0	7.0	1905	do	1906	do	2,042	Do.
No. 99	Barge (oil)	245	75.0	25.0	7.0	1926	Balboa, Canal Zone			14,432	Do.
No. 106	Barge (dump)	400	126.9	31.8	10.5	1908	Newport News, Va.	1908	Newport News, Va.	7,804	Do.
No. 108	do	400	126.9	31.8	10.5	1907	do	1907	do	7,804	Do.
No. 116	do	500	154.2	32.2	10.6	1909	Balboa, Canal Zone			7,313	Do.
No. 118	do	500	154.2	32.1	10.7	1909	do			7,313	Do.
No. 119	do	500	154.0	32.0	10.7	1909	do			7,313	Do.
No. 128	Scow		160.0	50.5	15.5	1926	do			104,750	Do.
No. 129	do		160.0	50.5	15.5	1926	do			104,750	Do.
No. 130	do		160.0	50.5	15.5	1926	do			104,750	Do.
No. 131	Barge (dump)	2,000	160.3	50.6	13.5	1913	Sparrows Point, Md.			67,254	Do.
No. 132	do	2,000	160.3	50.6	13.5	1913	do			67,254	Do.
No. 133	do	2,000	160.3	50.6	13.5	1913	do			67,254	Do.
No. 134	do	2,000	160.3	50.6	13.5	1913	do			67,254	Do.
No. 135	do	2,000	160.3	50.6	13.5	1913	do			67,254	Do.
No. 136	do	2,000	160.3	50.6	13.5	1913	do			67,254	Do.
No. 137	do	2,000	160.3	50.6	13.5	1915	Philadelphia, Pa.	1915	Philadelphia, Pa.	71,828	Do.
No. 138	do	2,000	160.3	50.6	13.5	1915	do	1915	do	71,828	Do.
No. 139	do	2,000	160.3	50.6	13.5	1915	do	1915	do	71,828	Do.
No. 140	do	3,100	194.8	50.6	20.8	1916	New York, N. Y.	1916	New York, N. Y.	78,897	Do.
No. 141	do	3,000	201.0	52.0	18.3	1916	do	1916	do	89,394	Do.
No. 157	Barge (derrick)	360	96.0	42.0	8.6	1911	Cristobal, Canal Zone			17,012	Do.
No. 159	Barge	115	75.0	25.0	7.0		Jacksonville, Fla.			3,532	Do.

Rebuilt.

Government Vessels

961

Name of vessel	Class	Gross tons	Dimensions			Built		Purchased		Estimated value	Complement		Where employed
			Length	Breadth	Depth	When	Where	When	Where		Officers	Crew	
PANAMA CANAL OR THE PANAMA RAILROAD CO.—Continued													
No. 170.....	Barge.....	115	<i>Feet</i> 75.0	<i>Feet</i> 25.0	<i>Feet</i> 7.0		Isthmus of Panama.....			\$4,500			Panama Canal.
No. 171.....	do.....	131	110.0	38.0	11.6		do.....			4,000			Do.
No. 176.....	House boat.....	125	72.0	18.0	7.6		Cristobal, Canal Zone.....	1904	French Canal Co.....	1,000			Do.
No. 177.....	do.....		42.0	15.0	10.5	1914	Paraiso, Canal Zone.....			1,200			Do.
No. 179.....	do.....		98.2	19.2	8.9	1907	Cristobal, Canal Zone.....			2,160			Do.
No. 188.....	do.....		46.0	45.0	8.0	1915	Paraiso, Canal Zone.....			5,872			Do.
No. 189.....	Barge (coal lighter).....		98.6	19.0	8.0					500			Do.
No. 194.....	Barge (oil lighter).....		60.0	36.0	8.0	1915	Paraiso, Canal Zone.....			6,285			Do.
No. 195.....	do.....		72.0	24.0	8.0	1916	do.....			7,857			Do.
No. 198.....	Barge (pile driver).....	150	70.6	29.0	7.0	1909	Cristobal, Canal Zone.....			7,815			Do.
No. 226.....	Barge (lighter) ¹		110.0	38.0	11.0	1907		1908		14,000			Do.
P. R. R. No. 2.....	Barge (pile driver).....	95	60.6	29.6	4.1	1909	Balboa, Canal Zone.....			3,362			Do.

¹ Converted dredge, Cardenas.

Rig	Name of vessel	Tonnage		Dimensions			Built		Service	Crew	Indicated horse-power	Owner	Home port
		Gross	Net	Length	Breadth	Depth	When	Where					
PHILIPPINE ISLANDS													
<i>Steam vessels</i>													
(5 tons net and over)													
St. s.	Active.....	36	22	<i>Meters</i> 18.6	<i>Meters</i> 5.0	<i>Meters</i> 2.0	1924	Manila, P. I.	Tow.	9	75	Luzon Stevedoring Co.	Manila, P. I.
St. s.	Alabama.....	50	24	22.6	4.1	2.1	1902	Hong Kong, China	Frt.			Ynchausti & Co.	Do.
St. s.	¹ ALBAY.....	1,114	574	66.4	9.0	6.9	1883	Noorkoping, Sweden	Pas.	55	709	Philippine S. S. Co.	Do.
St. s.	Alfonso XIII.....	5	5	8.7	2.4	1.2	1926	Philippine Islands	Frt.	4	11	Cagayan Saw Mill Lumber Co.	Do.
St. s.	² Alicia.....	34	23	21.3	3.8	2.0	1900	Hong Kong, China	Frt.	9	65	Angel Jose	Do.
St. s.	³ Antipolo.....	178	87	36.3	7.3	1.9	1895	Philippine Islands	Frt.	27	184	Genato & Co.	Do.
St. s.	Antonio.....	73	40	26.4	5.2	2.3	1897	Hong Kong, China	Frt.			Cia. Gen. Tabacos de Filipinas.	Do.
St. s.	⁴ ANTONIO.....	3,202	1,625	95.4	12.8	8.6	1892	Newcastle, England	Frt.	52	1,586	Vicente Madrigal	Do.
St. s.	⁵ Antonio Cosin.....	135	70	32.8	6.0	2.4	1902	Hong Kong, China	Frt.	32	141	Alfonso Z. Sy. Cip.	Cebu, P. I.
St. s.	Antonio Lopez.....	135	60	31.9	5.8	1.8	1886	Philippine Islands	Frt.	6	225	Cia. Gen. Tabacos de Filipinas.	Manila, P. I.
St. s.	⁶ Aurora O.....	287	150	38.5	7.0	3.8	1918	Japan	Pas.	28	178	Insular S. S. Corp.	Do.
St. s.	Bailey.....	10	7	14.9	2.9	1.2		Philippine Islands	Tow.	7	33	Bailey Stevedoring Co.	Do.
St. s.	Balintawak.....	29	18	18.0	3.9	1.9	1921	do.	Frt.	9	67	Francisco Icasiano	Do.
St. s.	Basilan.....	38	26	24.8	4.1	2.0	1914	do.	Frt.	10	63	W. L. Lamb	Zamboanga, P. I.
St. s.	⁷ Binacod.....	22	12	19.7	3.5	1.7	1901	Hong Kong, China	Frt.	9	60	Cel. Phil. & En. Icasiano	Manila, P. I.
St. s.	⁸ BOHOL.....	895	536	61.5	9.2	4.9	1882	Glasgow, Scotland	Frt.	49	595	Compañia Maritima	Do.
St. s.	<i>Bolinao</i>	247	128	40.5	7.4	2.5	1884	Paisley, Scotland	Pas.	29	273	Eusiquio Uy Godínez	Cebu, P. I.
St. s.	⁹ <i>Brongan</i>	886	647	57.8	8.6	5.0	1884	Germany	Frt.	54	304	Juan Sandoval Go Juanco	Manila, P. I.
St. s.	BUKAL.....	105	54	33.7	6.0	1.6	1901	Hong Kong, China	Frt.			T. R. Yangco	Do.
St. s.	¹⁰ Bulusan.....	16	9	16.2	3.2	1.4	1901	Philippine Islands	Frt.	8	45	City of Manila, P. I.	Do.
St. s.	¹¹ C. M. Swift.....	29	18	19.0	3.2	1.9	1896	Siam	Frt.		45	Jose Hernandez	Iloilo, P. I.
St. s.	CALLAO.....	172	91	35.4	5.7	2.6	1893	Philippine Islands	Frt.			Miguel Ugarte	Zamboanga, P. I.
St. s.	¹² Camiguin.....	59	26	25.3	4.3	2.5	1899	Hong Kong, China	Frt.	22	83	Oquimena & Co.	Cebu, P. I.
St. s.	¹³ CAMPEADER.....	392	156	44.1	8.1	4.8	1916	Shanghai, China	Tow.		869	Visayan Stevedoring Transp. Co.	Iloilo, P. I.
St. s.	¹⁴ Captain Gallarza.....	92	49	29.8	5.1	2.8	1902	Philippine Islands	Frt.	23	135	Vda. e Hijos de F. Escano	Cebu, P. I.
St. s.	Carbon.....	10	7	12.2	2.8	1.4	1925	do.	Frt.	4	33	Vicente Madrigal	Manila, P. I.
St. s.	Caridad.....	35	17	21.5	4.1	1.9	1900	Hong Kong, China	Frt.	14	193	W. W. Harris	Iloilo, P. I.
St. s.	Carmen.....	37	18	21.0	3.9	1.9	1900	do.	Frt.	8	75	Compañia Maritima	Manila
St. s.	Carmencita.....	20	11	17.5	3.6	1.5	1901	Philippine Islands	Pas.	7	58	Philippine R. R. Co.	Iloilo, P. I.
St. s.	Carriedo.....	36	18	17.8	4.4	2.1	1894	do.	Frt.	7	31	Tren de Aguadas	Manila, P. I.
St. s.	¹⁵ CAYETANO ARELLANO.....	190	100	40.7	8.3	2.3	1925	Hong Kong, China	Frt.	17	506	Teodoro R. Yangco	Do.
St. s.	¹⁶ Cazador.....	47	30	21.8	3.6	2.1	1899	do.	Tow.	15	75	Visayan Stevedoring Transp. Co.	Iloilo, P. I.
St. s.	¹⁷ Cebu.....	1,408	804	76.4	10.3	5.6	1900	Bremerhaven, Germany	Pas.	72	895	Compañia Maritima	Manila, P. I.
St. s.	CHICAGO.....	44	24	23.1	4.1	2.2		Hong Kong, China	Frt.	9	74	Jose Ruiz Lanzarote	Do.
St. s.	¹⁸ Chuan Chow.....	32	21	21.5	4.0	2.0	1900	do.	Frt.	12	60	Mindanao Lumber Co.	Zamboanga, P. I.

¹ Formerly st. s. Hoangho.

² Formerly st. s. Alpine Eagle.

³ Formerly st. s. Don Jose.

⁴ Formerly ^a Br. st. s. Abarenda.

⁵ Formerly ^b U. S. S. Abarenda.

⁶ Formerly st. s. Jaime Vano.

⁷ Formerly st. s. ^a Hizon Rodrigues.

⁸ Formerly st. s. ^b Hamashims.

⁹ Formerly st. s. Tanimik.

¹⁰ Formerly ^a Br. st. s. Macalister.

¹¹ Formerly ^b st. s. Belgika.

¹² Formerly st. s. Euzkadi.

¹³ Formerly st. s. Earnshaws 4.

¹⁴ Formerly st. s. Fani.

¹⁵ Formerly st. s. Pescador.

¹⁶ Formerly st. s. Iliá Mourometz.

¹⁷ Formerly st. s. Dalopson.

¹⁸ Formerly st. s. Batwan.

¹⁹ Formerly st. s. Montenegros.

²⁰ Formerly st. s. Nuen Tung.

²¹ Formerly st. s. Isa-belita.

Rig	Name of vessel	Tonnage		Dimensions			Built		Service	Crew	Indicated horse-power	Owner	Home port
		Gross	Net	Length	Breadth	Depth	When	Where					
PHILIPPINE ISLANDS—Contd.													
<i>Steam vessels—Contd.</i>													
(5 tons net and over)													
				<i>Meters</i>	<i>Meters</i>	<i>Meters</i>							
St. s.	CHURRUCA	788	486	58.1	8.0	5.1	1878	New Castle, England	Pas.	53	894	Ty Camco Sobrino	Manila, P. I.
St. s.	Colette	40	27	22.9	4.2	2.0	1903	Hong Kong, China	Tow.	9	93	Luzon Stevedoring Co.	Do.
St. s.	Colon	9	5	15.1	3.9	1.2	1894	Philippine Islands	Tow.	6	22	do.	Do.
St. s.	COLUMBIA	61	30	21.9	4.4	2.3	1901	do.	Frt.	11	117	Atlantic, Gulf & Pacific Co.	Do.
St. s.	COMPANIA DE FILIPINAS	797	458	54.9	9.2	6.5	1890	Renfrew, Scotland	Pas.	45	736	Gom. Gen. Tabacos de Filipinas.	Do.
St. s.	Concha	45	22	21.8	4.0	1.8	1922	Philippine Islands	Tow.	15	95	Visayan Stevedoring Transp. Co.	Iloilo, P. I.
St. s.	CONSUELO	4,669	2,819	114.3	14.1	9.1	1890	Glasgow, Scotland	Frt.	66	3,000	Vicente Madrigal	Manila, P. I.
St. s.	Dalingding	27	15	19.7	4.0	1.6	1884	Philippine Islands	Frt.			Gaspar de La Cruz	Cebu, P. I.
St. s.	DANAO	57	39	26.1	4.5	2.1	1925	do.	Frt.	15	40	Antonio Menchaca	Do.
St. s.	Dewey	28	18	19.6	3.5	1.9	1919	do.	Frt.	9	46	Mariano Yenke	Manila, P. I.
St. s.	Don Antonio	39	19	21.7	4.3	1.9	1907	do.	Frt.	16	93	Viuda Hijo de P. P. Roxas	Do.
St. s.	DON JOSE	6,497	3,753	135.9	16.1	9.3	1899	Belfast, Ireland	Frt.	65	3,017	Vicente Madrigal	Do.
St. s.	Esperanza	42	28	24.4	4.2	2.1		Hong Kong	Frt.			Antonio Pardo	Zamboanga, P. I.
St. s.	Doña Dominga	111	52	36.1	6.5	1.8	1891	Philippine Islands	Tow.	9	210	T. R. Yangco	Do.
St. s.	DOÑA RAMONA	183	93	32.4	6.3	2.9	1914	Shanghai, China	Frt.	24	350	T. R. Yangco	Manila, P. I.
St. s.	DON JUAN	498	257	45.7	7.4	4.9	1902	Lubeck	Frt.			Rio y Olabarrieta	Do.
St. s.	Dos Hermanos	838	540	61.0	8.2	5.2	1882	Glasgow, Scotland	Pas.	55	506	Gutierrez Hermanos	Do.
St. s.	Drake	27	16	20.1	3.9	1.6	1906	Philippine Islands	Frt.			Philippine R. R. Co.	Iloilo, P. I.
St. s.	Earnshaws No. 3	16	9	16.2	1.2	1.4	1900	do.	Tow.	5	48	Earnshaw Docks & H. Iron Works.	Manila, P. I.
St. s.	EARNSHAW NO. 5	28	19	17.7	3.2	1.6	1904	do.	Tow.	6	40	do.	Do.
St. s.	Esperanza	247	118	39.0	5.8	3.7	1890	do.	Tow.	32	40	Visayan Stevedoring Transp. Co.	Iloilo, P. I.
St. s.	Estrella	32	21	19.4	4.6	1.8	1901	do.	Tow.	8	58	El Varadero de Manila	Manila, P. I.
St. s.	Euzkadi	2,638	1,518	75.4	13.2	7.8	1919	Ohio	Pas.	46	1,404	Vicente Madrigal	Do.
St. s.	F. Escaño	452	244	54.8	8.2	3.6	1911	Sandakan, British North Borneo.	Pas.	43	345	Vda. Hinos de F. Escaño	Cebu, P. I.
St. s.	FERNANDEZ HERMANOS	742	482	54.7	8.9	3.7	1895	Dundee, Scotland	Frt.	51	538	Fernandez Hermanos	Manila, P. I.
St. s.	FLORENCE D.	2,639	1,518	75.4	13.2	7.8	1919	Superior, Wis. (U. S. A.)	Frt.	52	1,404	Cad. Gib. Lumber Co.	Do.
St. s.	Florida	26	16	19.9	3.6	1.8		Hong Kong, China	Frt.	9	61	Cadwallerder Gibson Lumber Co.	Do.
St. s.	Fundador	50	20	20.0	4.7	2.1	1925	Philippine Islands	Frt.	15	93	Visayan Stevedoring Transp. Co.	Iloilo, P. I.
St. s.	Gabino	46	28	23.4	4.2	2.1	1899	Hong Kong, China	Frt.			Marinao G. Velosa	Cebu, P. I.
St. s.	GAMECOCK II	32	21	16.4	4.1	2.1	1912	do.	Frt.	9	93	Standard Oil Co. (N. Y.)	Manila, P. I.
St. s.	GENERAL LAWTON	124	49	33.5	7.0	1.9	1909	do.	Frt.	21	199	T. R. Yangco	Do.
St. s.	Gertrude	27	16	18.1	4.0	2.0	1912	do.	Tow.			Luzon Stevedoring Co.	Do.
St. s.	GIFFORD JONES	208	152	41.4	6.7	2.1	1875	New Castle, England	Frt.	33	163	Agusan Coconut Co.	Cebu, P. I.
St. s.	Gladiator	44	30	23.2	4.2	2.1	1916	Philippine Islands	Frt.	15	80	Visayan Stevedoring Transp. Co.	Iloilo, P. I.
St. s.	Gregoria	53	28	24.6	4.7	2.3	1900	Hong Kong, China	Frt.			Chiong Jocsuy & Co.	Cebu, P. I.
St. s.	Gutierrez II	42	20	22.9	4.0	2.1	1900	do.	Frt.	12	76	Gutierrez Hermanos	Manila, P. I.
St. s.	H. I. R.	249	157	41.1	7.6	3.2	1902	Shanghai, China	Frt.	26	303	Hijos de I. de la Rama	Iloilo, P. I.
St. s.	H. S. EVERETT	1,843	915	75.7	12.2	6.9	1890	Vegesack, Germany	Frt.	50	819	Vicente Madrigal	Manila, P. I.
St. s.	Hawaii	99	42	26.7	5.2	2.0	1904	Hong Kong, China	Frt.			Sy Joco & Co.	Cebu, P. I.
St. s.	Helen	39	27	21.3	4.2	1.9	1914	do.	Tow.	9	103	Luzon Stevedoring Co.	Manila, P. I.

St. s.	Hoi Ching	199	109	57.3	6.7	2.9	1912	do	Fr.	35	125	Tanon Navigation (Inc.)	Iloilo, P. I.
St. s.	Hornet	15	8	18.2	3.2	1.5	1909	Philippine Islands	Fr.	8	23	Pampanga Su. Develop. Co.	Do.
St. s.	Industry	30	22	20.4	3.8	2.0	1902	Hong Kong, China	Fr.	10	60	Atlantic, Gulf & Pacific Co.	Manila, P. I.
St. s.	Isabel	20	13	17.6	3.4	1.5	1897	Philippine Islands	Fr.			Cia. Gen. Tabacos de Filipinas.	Do.
St. s.	³¹ Isabela	179	95	38.5	5.9	2.7	1893	Hong Kong, China	Pas.	35	185	Eleutria Veloso	Cebu, P. I.
St. s.	³² Isidoro Pons	1,027	552	68.2	9.7	5.6	1896	Cadiz, Spain	Pas.	47	774	Cia. Gen. Tabacos de Filipinas.	Manila, P. I.
St. s.	Isidrito	18	12	17.6	3.4	1.6	1900	Hong Kong, China	Fr.			Visayan Stevedoring Transp. Co.	Iloilo, P. I.
St. s.	J. BUSTAMANTE	1,074	461	67.6	9.7	4.6	1904	Cadiz, Spain	Pas.		1,070	Philippine Government	Manila, P. I.
St. s.	J. H. Pardee	31	21	18.9	4.4	2.1	1918	Philippine Islands	Fr.	7	51	Philippine R. R. Co.	Iloilo, P. I.
St. s.	³³ Jolo	825	525	63.2	7.9	3.6	1887	Scotland	Fr.	46	1,110	Compañia Maritima	Manila, P. I.
St. s.	³⁴ Josefina	2,639	1,542	75.4	13.2	7.8	1919	United States	Pas.	40	786	Vicente Madrigal	Do.
St. s.	Kaibigan	123	86	39.7	6.3	2.1	1901	Hong Kong, China	Fr.	16	228	T. R. Yangco	Do.
St. s.	³⁵ Katabangan	37	16	19.7	4.7	2.1	1922	Philippine Islands	Fr.	9	114	Tomas del Rio	Do.
St. s.	Kathleen	60	33	20.0	4.8	2.2	1900	Hong Kong, China	Tow.	9	76	Luzon Stevedoring Co.	Do.
St. s.	³⁶ Kiat Lim	61	35	24.3	24.3	2.4	1903	do	Fr.	20	93	Leonor Eschautz	Iloilo, P. I.
St. s.	³⁷ Kim-Kiat	107	66	31.5	5.7	2.7	1901	Philippine Islands	Fr.	25	135	Chua. Goc. Pin & Co.	Manila, P. I.
St. s.	³⁸ Kim Ling	165	91	38.0	6.5	2.9	1904	Sandakan	Fr.	28	120	Santiago Carrion	Do.
St. s.	Lambert	32	14	21.0	3.8	1.6	1897	Hong Kong, China	Fr.			Walter A. Smith	Zamboanga, P. I.
St. s.	³⁹ Lam-an	17	11	15.3	3.7	1.5	1914	do	Fr.	7	40	Candidong Sero	Do.
St. s.	⁴⁰ Leyden	76	27	30.6	4.4	2.2	1922	do	Fr.	16	210	Atlantic, Gulf & Pacific Co.	Manila, P. I.
St. s.	⁴¹ LEYTE	853	534	63.8	8.6	4.6	1879	Paisley, Scotland	Fr.	55	615	Compañia Maritima	Do.
St. s.	⁴² Libertad	27	14	20.4	3.8	2.0	1901	Hong Kong, China	Fr.			Henry Hubbell	Zamboanga, P. I.
St. s.	⁴³ Libertador	29	17	19.9	3.8	1.9	1899	do	Fr.	12	69	Visayan Stevedoring Transp. Co.	Iloilo, P. I.
St. s.	Louisville	29	19	21.4	4.0	1.9		do	Fr.	9	78	Carmen G. Vda. de Zamora	Manila, P. I.
St. s.	⁴⁴ Lourdin	14	6	14.6	2.9	1.8	1923	Philippine Islands	Fr.	9	48	F. Gasingan & F. Garcia	Do.
St. s.	Luz	57	39	28.1	4.5	2.1	1924	do	Fr.	13	100	Jose Ma. Duarte	Do.
St. s.	⁴⁵ LUZON	1,679	892	78.3	11.2	4.9	1905	Lubeck, Germany	Pas.	75	1,080	Fernandez Hermanos	Do.
St. s.	MABAIT	105	54	33.7	6.0	1.6	1902	Hong Kong, China	Fr.			T. R. Yangco	Do.
St. s.	Mactan	19	14	15.0	4.5	2.1	1920	Philippine Islands	Fr.			Opon Ship & Launch Co.	Cebu, P. I.
St. s.	Madali	105	54	33.7	6.0	1.6	1901	Hong Kong, China	Fr.			T. R. Yangco	Manila, P. I.
St. s.	⁴⁶ Magallanes	1,375	832	73.6	9.9	6.7	1880	New Castle, England	Pas.	56	745	Gutierrez Hermanos	Do.
St. s.	Magapit	135	60	32.0	5.7	1.8	1901	do	Fr.	16	225	Comp. Gral de Tab. de Fil.	Do.
St. s.	Magdapio	37	18	20.0	4.1	2.2	1923	Philippine Islands	Fr.	9	96	Rogaciano A. Cosio	Do.
St. s.	Manila	132	67	38.4	6.1	2.0	1912	do	Fr.	14	290	T. R. Yangco	Do.
St. s.	⁴⁷ Manolin	36	19	21.0	4.3	1.7	1911	do	Fr.			Mercedes M. de Sagarbarrea	Cebu, P. I.
St. s.	Manzano Yap Tico	96	49	32.4	5.4	2.5	1898	Hong Kong, China	Fr.	27	146	Yldefonso Tanbunting	Do.
St. s.	Maria	44	42	27.4	4.1	2.0	1901	do	Fr.			Comp. Gral de Tab. de Fil.	Iloilo, P. I.
St. s.	Marina	12	5	11.4	3.3	1.7	1918	do	Fr.	6	18	Philippine R. R. Co.	Do.
St. s.	⁴⁸ Marta	38	19	21.0	3.9	2.0	1901	Philippine Islands	Fr.	9	93	Leonardo Guizon y Pablo	Manila, P. I.
St. s.	⁴⁹ Masbate	305	144	42.4	7.6	3.5	1924	do	Fr.			T. R. Yangco	Do.
St. s.	MAUBAN	1,252	790	69.7	10.5	5.4	1900	Campbeltown, Scotland	Pas.	49	846	Tabacalera S. S. Co.	Do.
St. s.	May-C	13	8	15.2	3.2	1.3	1895	Hong Kong, China	Fr.	8	36	Ampil & Co.	Do.
St. s.	⁵⁰ MAYON	277	170	45.9	6.7	2.9	1911	do	Fr.	39	709	Manila R. R. Co.	Do.
St. s.	Mely	31	15	18.0	3.0	1.6	1899	do	Fr.			Luis R. de Arellano	Do.

³¹ Formerly st. s. American Eagle.

³² Formerly st. s. Polee.

³³ Formerly ^a Br. st. s. Scindia.

³⁴ Formerly ^b U. S. S. Ajax.

³⁵ Formerly st. s. Wheeler.

³⁶ Formerly st. s. Marietta.

³⁷ Formerly Dutch st. s. Stentor.

³⁸ Formerly st. s. Dolores III.

³⁹ Formerly st. s. Midget.

⁴⁰ Formerly st. s. Antonio Muñoz.

⁴¹ Formerly st. s. Bohol.

⁴² Formerly st. s. Helen C.

⁴³ Formerly st. s. Panglima.

⁴⁴ Formerly st. s. Juno.

³⁹ Formerly st. s. Lake Farmingdale.

⁴⁰ Formerly st. s. Tayabas.

⁴¹ Formerly st. s. Consessa.

⁴² Formerly st. s. Iroquois.

⁴³ Formerly ship J. W. Wendt.

⁴⁴ Formerly st. s. ^a Montserrat.

⁴⁵ Formerly st. s. ^b Chin Shan.

⁴⁶ Formerly st. s. Tarlac.

⁴⁷ Formerly st. s. Singbe.

⁴⁸ Formerly st. s. Gabriele Poizatt.

⁴⁹ Formerly st. s. Cosmopolitan.

⁵⁰ Formerly st. s. Nautilus.

⁵¹ Formerly st. s. Sabah.

⁵² Formerly st. s. Maria.

⁴⁶ Formerly st. s. Carmen.

⁴⁷ Formerly st. s. Don Francisco.

⁴⁸ Formerly st. s. Romulus.

⁴⁹ Formerly st. s. Frisco.

⁵⁰ Formerly st. s. Josephine.

⁵¹ Formerly st. s. San Nicolas.

⁵² Formerly st. s. ^a Yazoo.

⁵³ Formerly st. s. ^b Marudu.

⁵⁴ Formerly st. s. Libelle.

⁵⁵ Formerly st. s. Des Moines.

⁵⁶ Formerly st. s. Juanito.

⁵⁷ Formerly st. s. Tablas.

⁵⁸ Formerly st. s. Luis Rafael Yangco.

Rig	Name of vessel	Tonnage		Dimensions			Built		Service	Crew	Indicated horsepower	Owner	Home port
		Gross	Net	Length	Breadth	Depth	When	Where					
PHILIPPINE ISLANDS—Contd.													
<i>Steam vessels—Contd.</i>													
(5 tons net and over)													
				<i>Meters</i>	<i>Meters</i>	<i>Meters</i>							
St. s.	Memphis	27	18	21.7	3.6	1.6	1900	Hong Kong, China	Frt.			J. Pichel Lumber & Co.	Zamboanga, P. I.
St. s.	Mercedes N.	15	10	14.4	3.1	1.9		Philippine Islands	Frt.			Visayan Refining Co.	Cebu, P. I.
St. s.	Messenger	16	11	16.0	3.5	1.4	1897	Hong Kong, China	Frt.	8	38	Atlantic, Gulf & Pacific Co.	Manila, P. I.
St. s.	Micela	166	87	34.0	6.3	2.6	1898	do.	Frt.	26	183	Gregorio Agoncillo	Do.
St. s.	Micky	35	17	19.4	3.9	1.9	1900	do.	Tow.	9	93	Milbuk Timber Co.	Do.
St. s.	Mindanao	341	168	41.1	7.6	3.2	1903	Shanghai, China	Frt.	28	303	Vda. e Himos de F. Escaño	Do.
St. s.	Mindanao III	86	39	28.0	6.0	2.0	1901	Hong Kong, China	Frt.	28	151	Francisco Barrio, jr.	Zamboanga, P. I.
St. s.	Mindoro	346	89	42.4	7.6	3.5	1903	Shanghai, China	Frt.	37	303	Philippine Government	Manila, P. I.
St. s.	MISANIS	222	117	40.7	6.1	2.9	1895	Glasgow, Scotland	Frt.	35	271	Porsario Yu Singco	Cebu, P. I.
St. s.	Mobile	39	22	24.6	3.9	1.9	1912	Philippine Islands	Frt.	11	15	Port Lebak Lumber Co.	Zamboanga, P. I.
St. s.	MONTANES	385	210	45.4	7.6	3.1	1889	Liverpool, England	Frt.	31	538	T. R. Yangco	Manila, P. I.
St. s.	Moroen	21	10	16.3	3.1	1.7	1902	Hong Kong, China	Frt.	6	47	Leonor Echaz	Iloilo, P. I.
St. s.	Mundaca	99	54	32.4	6.6	2.3	1865	Southampton, England	Frt.	15	135	Leopoldo Criado	Cebu, P. I.
St. s.	Naga	51	31	24.1	4.1	2.2	1900	Singapore, China	Frt.	16	78	Salvador Rodriguez	Manila, P. I.
St. s.	Negros	312	148	42.4	7.6	3.5	1924	Philippine Islands	Frt.	30	303	T. R. Yangco	Do.
St. s.	NEIL MACLEOD	1,075	638	64.2	9.3	7.2	1875	Sunderland, England	Frt.	54	611	Compañia Maritima	Do.
St. s.	Nena	51	32	24.6	4.3	2.3	1903	Hong Kong, China	Tow.	15	95	Visayan Stevedoring Transp. Co.	Iloilo, P. I.
St. s.	Nening	36	23	23.7	4.1	1.6	1903	do.	Frt.	9	84	Angel, Jose	Manila, P. I.
St. s.	Nra. Sra. de Alba	1,343	667	75.4	9.6	5.2	1878	New Castle, England	Frt.	65	987	Hercules Lumber Co.	Do.
St. s.	NUESTRA SENOR DE BEGONIA	496	223	44.6	8.2	4.0	1899	Paisley, Scotland	Pas.	34	383	Consuelo L. de Prfeto	Do.
St. s.	Nuestra Señora del Carmen	316	167	45.0	7.4	3.4	1890	do.	Pas.	45	378	Compañia Maritima	Do.
St. s.	NTRA. SRA. DE LA PAZ	248	118	38.4	7.4	2.8	1925	Hong Kong, China	Frt.	29	183	Genato & Co. (Ltd.)	Do.
St. s.	Nuestra Señor de la Soledad	107	52	31.5	5.6	2.5	1921	Philippine Islands	Frt.	29	135	F. Barrios, jr.	Zamboanga, P. I.
St. s.	Ora	15	10	15.2	3.2	1.6	1898	do.	Frt.	7	36	F. C. Lyon	Do.
St. s.	Oriente	35	22	20.4	4.3	1.8	1899	do.	Tow.			Ampil & Co.	Manila, P. I.
St. s.	Pacita	66	37	30.5	4.5	2.3	1887	do.	Frt.			Lim Ponzon Navigation Co.	Iloilo, P. I.
St. s.	Pajo	8	5	13.5	3.2	1.0	1905	do.	Frt.			Visayan Refining Co.	Cebu, P. I.
St. s.	Palawan	69	45	29.1	4.1	2.1	1898	Hong Kong, China	Frt.	22	113	Province of Palawan	Iloilo, P. I.
St. s.	PANAY	2,218	1,320	86.5	12.1	7.5	1895	Kiel, Germany	Pas.			Vicente Madrigal	Manila, P. I.
St. s.	PANAY	1,871	1,041	84.2	11.6	5.0	1912	New Castle, England	Pas.	86	360	Compañia Maritima	Do.
St. s.	Pasig	54	38	21.8	4.5	2.2	1898	Philippine Islands	Frt.	7	76	Tren de Aguadas	Do.
St. s.	Patro	12	5	14.8	3.3	1.4	1893	do.	Frt.	6	35	Cent. Azucarera de la Carlota	Iloilo, P. I.
St. s.	PAZ	3,563	1,935	100.0	14.0	8.9	1913	Stettin, Germany	Frt.	64	276	Vicente Madrigal	Manila, P. I.
St. s.	Pedring	14	8	16.1	3.4	1.6	1904	Hong Kong, China	Frt.	8	51	P. J. Salas Rodriguez	Do.
St. s.	Peking	154	77	33.1	6.3	2.3	1901	Philippine Islands	Frt.	28	187	Leo Teng Siu y Martinez	Do.
St. s.	Pepe	33	21	20.9	3.9	2.1	1900	Hong Kong, China	Frt.	9	76	Comp. Gral. de Tab. de Fil.	Do.
St. s.	Peping	9	6	12.2	2.9	1.3	1926	Philippine Islands	Frt.	4	33	Vicente Madrigal	Do.
St. s.	Pepito	22	11	17.8	3.2	1.7	1901	do.	Frt.	7	33	Jose Velasco	Zamboanga, P. I.
St. s.	Pescador I	12	5	14.0	2.8	1.6	1918	do.	Tow.	8	36	Visayan Stevedoring Transp. Co.	Iloilo, P. I.
St. s.	Perla	325	180	38.2	7.9	3.6	1912	do.	Frt.	37	240	V. Versosa & Ruiz y Rementeria	Manila, P. I.
St. s.	Picket	99	52	30.0	6.4	2.3	1899	Shanghai, China	Frt.	22	150	Ramon Aboitiz	Cebu, P. I.
St. s.	Pma. Concepcion	91	47	28.0	4.8	2.5	1894	Hong Kong, China	Frt.	21	148	Jose S. Lopez	Manila, P. I.

St. s.	POMPEY	1,303	610	72.3	10.6	4.4	1897	Sunderland, England	Fr.	54	1,077	National Coal Co.	Do.
St. s.	¹ Port Lamou	9	7	12.2	2.9	1.3	1926	Philippine Islands	Fr.	4	33	Port Lamou Lumber Co. (Inc.)	Do.
St. s.	Port Lebak	444	214	45.0	8.3	4.5	1919	Japan	Fr.	27	317	Wakefield S. S. Co.	Do.
St. s.	R. Melliza	184	105	40.2	6.7	2.8	1889	Philippine Islands	Fr.	35	324	Isidoro Goliman Limquiaco.	Cebu, P. I.
St. s.	Reginta	54	35	25.0	5.0	2.1	1893	do	Fr.	20	78	Simon Barcelo	Iloilo, P. I.
St. s.	Relly	35	17	21.7	4.2	2.0		Hong Kong, China	Fr.	13	76	Sta. C. Lumber Co.	Manila, P. I.
St. s.	²⁰ Restless	29	17	20.0	3.9	1.5	1898	Philippine Islands	Tow.	9	96	Luzon Stevedoring Co.	Do.
St. s.	²¹ Retriever	42	23	23.1	4.3	2.0	1900	Hong Kong, China	Fr.			Insular Lumber Co.	Do.
St. s.	Roberto	38	19	20.7	3.9	2.0	1901	do	Fr.			Opon Ship & Launch Co.	Cebu, P. I.
St. s.	²² Rosa	17	12	18.1	3.6	1.9	1894	Hong Kong, China	Fr.			Philippine R. R. Co.	Do.
St. s.	Rosario	48	31	21.3	4.9	2.4	1916	Philippine Islands	Fr.	11	118	Vincente Madrigal	Manila, P. I.
St. s.	Rosita	14	8	14.7	3.0	1.4	1889	do	Fr.	8	60	Angel Jose	Do.
St. s.	²³ Sabah	211	137	38.2	6.5	2.8	1904	Sandakan, British North Borneo.	Fr.			South Philippine S. S. Co.	Zamboanga, P. I.
St. s.	St. Louis	32	21	73.2	4.1	1.9	1899	Hong Kong, China	Fr.			J. Pichel Lumber Co.	Do.
St. s.	SALVADOR II	322	186	38.4	7.3	3.8	1904	Osaka, Japan	Fr.	28	558	Visayan Stevedoring Transp. Co.	Iloilo, P. I.
St. s.	²⁴ SALVAGER	2,368	1,518	75.4	13.2	7.8	1919	United States	Fr.	39	1,403	Atlantic Gulf & Pacific Co. of Manila.	Manila, P. I.
St. s.	²⁵ Samal	320	183	7.2	7.9	3.4	1905	Philippine Islands	Fr.	40	222	Philippine S. S. Co.	Do.
St. s.	Samar	301	139	42.2	7.5	3.2	1903	Shanghai, China	Fr.	38	303	Manila R. C. Co.	Do.
St. s.	SAN ANDRES	19	12	17.7	3.5	1.6	1900	Philippine Islands	Fr.	7	45	Joseph Reich	Do.
St. s.	²⁶ SAN ANTONIO	104	40	34.5	5.3	2.7	1913	do	Fr.			Vincente Madrigal	Do.
St. s.	²⁷ San Cayento	87	44	27.6	5.1	2.5	1897	Hong Kong, China	Fr.	20	117	Angel Bernal	Do.
St. s.	²⁸ San Carlos III	474	269	45.2	7.2	4.6	1874	Scotland	Fr.	45	375	Severo Eugenio Co.	Cebu, P. I.
St. s.	²⁹ San Fernando	237	153	39.7	6.7	2.5	1908	Hong Kong, China	Tow.			Visayan Stevedoring Transp. Co.	Iloilo, P. I.
St. s.	³⁰ SAN ISIDORO	367	184	45.7	7.9	2.9	1901	Scotland	Tow.	49	222	do	Do.
St. s.	³¹ San Jacinto	331	194	39.4	7.1	3.4	1925	Philippine Islands	Fr.	31	420	do	Do.
St. s.	³² San Miguel	244	113	33.0	7.8	3.0	1902	Sandakan, British North Borneo.	Fr.			do	Do.
St. s.	San Nicolas	385	223	46.8	7.9	3.7	1897	Manila, P. I.	Fr.	39	240	Cirilo C. T. Chuannlai	Manila, P. I.
St. s.	San Pablo	21	7	16.6	3.5	1.7	1915	do	Fr.	8	54	A. Vicencio y Vicencio	Do.
St. s.	³³ San Pedro	814	458	50.1	10.8	3.5	1899	Aberdeen, Wash.	Fr.	40	229	Hercules Lumber Co. (Inc.)	Do.
St. s.	San Rafael II	135	85	29.9	5.1	2.6		Japan	Fr.			Manuel Veloso	Cebu, P. I.
St. s.	Serantes	198	102	32.0	6.1	2.3	1924	Paisley, Scotland	Fr.	28	126	Cirilo C. T. Chuannlai	Manila, P. I.
St. s.	Sol	30	21	19.0	3.9	1.6	1900	Hong Kong, China	Fr.			Francisco Soriano	Cebu, P. I.
St. s.	³⁴ Sorsogon	1,236	812	63.7	9.0	7.4	1800	Dundee, Scotland	Pas.	50	462	Ynchausti S. S. Co.	Manila, P. I.
St. s.	³⁵ SUGBO	560	317	50.0	9.2	4.8	1898	Holland	Fr.	37	878	Vicente Madrigal	Do.
St. s.	³⁶ SUSANA II	4,007	2,440	121.3	13.1	8.3	1890	Glasgow, Scotland	Pas.	73	1,444	do	Do.
St. s.	SWIFT	35	22	21.4	4.1	2.3	1900	Philippine Islands	Fr.	8	93	Carmen Gonzalez Vda. de Zamora.	Do.
St. s.	Sylvia	31	21	17.9	4.3	2.0	1913	Hong Kong, China	Tow.	9	93	Luzon Stevedoring Co.	Do.
St. s.	Taculin	99	51	33.3	5.7	2.5	1883	do	Fr.	24	183	Esteban de la Rama	Iloilo, P. I.
St. s.	TAGADITO	105	54	33.7	6.0	1.6	1902	do	Fr.	14	93	T. R. Yangco	Manila, P. I.
St. s.	TALIM	36	21	19.8	3.8	1.9		Philippine Islands	Fr.	9	103	C. E. Haygood	Do.
St. s.	³⁷ Tamaraw	168	86	38.5	6.4	2.5	1901	Hong Kong, China	Fr.	26	158	Irineo Facundo	Do.

¹ Formerly st. s. Buffalo.
² Formerly st. s. Buenasuerta.
³ Formerly st. s. Alexandra.
⁴ Formerly st. s. Mayo.
⁵ Formerly st. s. {
 a Batangueño.
 b Alfred.
 c Ho Leong.
 d Aline (yacht).
⁶ Formerly st. s. Amelia.
⁷ Formerly st. s. Salvadora.
⁸ Formerly st. s. Harbor 5.
⁹ Formerly st. s. Liscum.
¹⁰ Formerly st. s. Penguin.
¹¹ Formerly st. s. Jesus.
¹² Formerly st. s. Isabel.
¹³ Formerly st. s. Hanametel.

¹⁴ Formerly st. s. Waterford.
¹⁵ Formerly {
 a German st. s. Andromeda.
 b U. S. S. Bath.
¹⁶ Formerly st. s. Petrel.
¹⁷ Formerly st. s. {
 a Lemery.
 b Cevantes.
 c Nuestra Señora de Gracia.
¹⁸ Formerly st. s. Dña. Ramona.
¹⁹ Formerly st. s. No. 1.
²⁰ Formerly st. s. J. Rodriguez.
²¹ Formerly st. s. Guy Howard.
²² Formerly st. s. Penelope.
²³ Formerly st. s. {
 a W. P. Clark.
 b Robert K.
²⁴ Formerly st. s. Lake Gilpen.
²⁵ Formerly st. s. Garcia Pitogo.

²⁶ Formerly st. s. N. S. S. Paragua.
²⁷ Formerly sts. s. Research.
²⁸ Formerly st. s. Aton.
²⁹ Formerly st. s. San Carlos II.
³⁰ Formerly st. s. Romblon.
³¹ Formerly st. s. Iman.
³² Formerly st. s. San Pedro (116896).
³³ Formerly {
 a sch. Antonio Macleod.
 b st. s. Loch. Garry.
³⁴ Formerly st. s. Svir.
³⁵ Formerly st. s. {
 a Kaigo Maru.
 b Curonia.
 c St. Domingo.
 d Doune Castle.
³⁶ Formerly st. s. Ramoncito.

Rig	Name of vessel	Tonnage		Dimensions			Built		Service	Crew	Indicated horsepower	Owner	Home port
		Gross	Net	Length	Breadth	Depth	When	Where					
PHILIPPINE ISLANDS—Contd.													
<i>Steam vessels—Contd.</i>													
<i>(5 tons net and over)</i>													
				<i>Meters</i>	<i>Meters</i>	<i>Meters</i>							
St. s.	Tenerife	11	5	14.2	2.7	1.4	1900	Hong Kong, China	Frt.			P. G. Vazquez	Iloilo, P. I.
St. s.	Thelma	7	7	10.1	2.7	1.2	1921	Philippine Islands	Frt.			Felipe Gomez	Do.
St. s.	Tirso Lizarraga	123	75	32.0	6.2	2.5	1893	Hong Kong, China	Frt.	31	138	E. Uy Godinez	Cebu, P. I.
St. s.	Tong Yek	446	242	47.8	7.8	3.9	1906	Manila, P. I.	Frt.	34	366	Siy Cong Bieng & Co.	Manila, P. I.
St. s.	Totoy	13	8	14.5	2.9	1.6	1898	do	Frt.	8	36	Leon Chua Yaw	Do.
St. s.	Trueno	24	13	19.7	3.7	1.7	1894	Philippine Islands	Frt.			Ynchausti & Co.	Iloilo, P. I.
St. s.	Tubig	23	17	16.9	3.7	1.7	1904	do	Frt.	7	57	Bailey Stevedoring Co.	Manila, P. I.
St. s.	ULISES	461	222	41.3	8.1	3.5	1912	Russia	Frt.	31	593	Jose Luis Javier	Do.
St. s.	Ventura	41	15	21.4	4.0	2.0	1899	Philippine Islands	Frt.	9	93	Mariano H. Lim	Do.
St. s.	Venus	1,050	554	64.0	9.0	4.8	1883	Dundee, Scotland	Pas.	67	462	Ynchausti S. S. Co.	Do.
St. s.	Victoria	49	31	20.5	4.1	2.1	1898	Philippine Islands	Frt.	9	75	Ampil & Co.	Do.
St. s.	Victoria	136	87	39.5	5.5	2.2	1886	do	Frt.			Vda. e Hijos de F. Escaño	Cebu, P. I.
St. s.	Vigilante	99	53	30.2	4.8	2.3	1909	do	Frt.	21	187	John B. Amazeen	Manila, P. I.
St. s.	VISAYAS	516	283	50.7	7.9	4.3	1834	New Castle, England	Frt.	49	461	Juan Sandoval Go Juanco	Do.
St. s.	Viscaya	1,248	779	66.2	9.4	5.3	1890	Hamburg, Germany	Frt.	77	636	Ynchausti S. S. Co.	Do.
St. s.	Y. SONTUA	1,027	585	60.7	9.2	4.7	1892	Sunderland, England	Frt.	48	871	Yu Biao Sontus y Cia	Do.
St. s.	Yng-An	91	55	28.1	5.0	2.7	1901	Hong Kong, China	Frt.	24	115	Bernardo Benedicto	Iloilo, P. I.
St. s.	Zambo	24	12	17.2	3.6	1.5	1901	Philippine Islands	Frt.	6	59	Rio y Olabarrieta y Cia.	Zamboanga, P. I.
St. s.	Zamboanga	215	115	34.2	5.4	3.4	1907	Tokio, Japan	Frt.	26	140	Irineo Facundo	Manila, P. I.
<i>Motor vessels</i>													
Ga. s.	A. Consuegra	12	9	11.3	3.1	1.5	1926	Philippine Islands	Frt.	16	25	Julian Espina	Cebu, P. I.
Ga. s.	Agusan	5	5	9.5	2.4	1.1	1922	do	Frt.	14	10	Gabriel Ocot	Do.
Ga. s.	Aki Maru	16	7	15.8	3.0	1.7	1923	do	Frt.	4	20	K. Nakahama	Davao, P. I.
Ga. s.	Albert	6	6	9.9	2.7	1.6	1917	do	Frt.			Felisa P. de Johnston	Zamboanga, P. I.
Ga. s.	Aloha	238	168	36.5	7.4	2.7	1926	Hong Kong, China	Frt.	18	160	North Negros Sugar Co.	Iloilo, P. I.
Ga. s.	Aloneros	6	6	11.0	2.4	1.2	1921	Philippine Islands	Frt.	4	22	Ciriaco Chunnaco	Manila, P. I.
Ga. s.	Amanat	35	25	18.3	4.5	2.0	1918	do	Frt.	11	40	Rukaya Schuck	Jolo, P. I.
Ga. s.	Amanda	9	5	11.4	3.0	1.8	1915	do	Frt.	16	15	Clinto E. Fehlman	Cebu, P. I.
Ga. s.	Amarillo	70	54	25.1	4.9	1.8	1887	do	Frt.	15	50	F. Marquez	Iloilo, P. I.
Ga. s.	Amparo	9	6	10.6	3.1	1.1		Hong Kong, China	Frt.			Pedro Rodriguez	Cebu, P. I.
Ga. s.	Amparo	35	18	21.7	4.1	1.8	1901	Cavite, P. I.	Frt.	7	55	Trov. Government of Palawan	Manila, P. I.
Ga. s.	Ana I	5	5	10.9	2.5	1.2	1921	Philippine Islands	Frt.	4	10	Jose Rivera	Iloilo, P. I.
Ga. s.	Ana Maria	15	12	15.1	3.1	1.2	1918	do	Frt.			Manuel D. Bailon	Manila, P. I.
Ga. s.	Ana Maria II	17	13	15.0	3.6	1.8	1926	do	Frt.			do	Legaspi, P. I.
Ga. s.	Angeles	175	129	24.8	7.1	3.6	1919	do	Frt.	26	100	Mariano G. Veloso	Cebu, P. I.
Ga. s.	Angelita	15	11	14.5	3.7	1.4	1921	do	Frt.	2	20	Felix Muertegui	Do.
Ga. s.	Anita	8	6	9.8	2.9	.9	1914	do	Frt.	4	10	Nelson E. Kellogg	Do.
Ga. s.	Anita II	92	86	24.7	7.2	1.8		do	Frt.	12	145	Chapman & Laing	Do.
Ga. s.	Anita	12	8	18.7	2.6	1.1		do	Frt.			Justino Ong Chua	Zamboanga, P. I.
Ga. s.	Antonio Jose	12	8	10.4	3.0	1.8	1926	Philippine Islands	Frt.			Victoriano Pajares	Legaspi, P. I.
Ga. s.	Anxel	5	5	12.0	2.4	1.0	1914	do	Frt.			Gerardo Garcia	Manila, P. I.
Ga. s.	Anzac	10	6	12.2	3.3	1.1	1926	do	Frt.	3	20	Bailey Stevedoring Co.	Do.
Ga. s.	Apolo	9	9	11.5	3.0	1.2	1924	do	Frt.			Simeon Madrid	Legaspi, P. I.
Ga. s.	Arego	10	10	13.8	3.1	1.1	1920	do	Frt.			Arego Hermanos, y. Cia	Manila, P. I.
Ga. s.	Arleen	43	24	16.5	4.6	1.9	1920	do	Frt.	8	25	J. Clayton Nichols	Cebu, P. I.
Ga. s.	Asahi Maru	11	11	15.2	3.5	.9	1922	do	Frt.	4	44	Mantaro Murakami	Manila, P. I.
Ga. s.	Asphalt	11	6	12.1	3.0	1.3	1918	do	Frt.	4	20	Oriental Asphalt Develop. Co.	Cebu, P. I.

Ga. s.	Ascension	6	6	12.0	2.3	1.2	1920	do	Fr.	4	10	P. Nicanor Acebedo	Do.
Ga. s.	¹⁷ Atlas	216	130	31.5	8.1	3.0	1911	San Francisco, Calif.	Fr.	17	100	Pacific Commercial Co.	Do.
Ga. s.	Ato	29	15	20.1	4.1	1.8	1927	Philippine Islands	Fr.	2	100	Lapukapu Launch Transportation.	Do.
Ga. s.	Augusto Hermanos	14	8	17.2	3.3	1.7	1918	San Francisco, Calif.	Fr.			H. P. Strickler	Do.
Ga. s.	Aurora	134	106	30.0	7.1	2.8	1918	do	Fr.	29	140	Ramon Aboitiz	Do.
Ga. s.	Aurora	8	6	13.8	2.0	1.1	1926	Philippine Islands	Fr.	13	12	Thomas Pamaran	Zamboanga, P. I.
Ga. s.	¹⁵ Ayudante	44	30	21.3	5.3	2.0	1917	Oakland, Calif.	Fr.	13	45	Li Seng Giap & Co.	Manila, P. I.
Ga. s.	Balear	52	42	24.7	5.6	1.7	1915	do	Tow.	14	45	Visayan Stevedoring Transp. Co.	Iloilo, P. I.
Ga. s.	Barnone	6	6	11.8	2.5	1.3	1923	Philippine Islands	Fr.	3	22	Emigdio Jose	Manila, P. I.
Ga. s.	¹⁹ Barracuda	66	38	27.6	5.7	2.5	1910	United States	Fr.	14	100	M. Teague	Do.
Ga. s.	²⁰ Baybay	93	73	26.0	6.3	2.3	1918	Cebu, P. I.	Fr.	26	100	Ramon Aboitiz	Cebu, P. I.
Ga. s.	Bisayas	23	18	15.2	4.0	1.9	1921	Philippine Islands	Fr.			do	Iloilo, P. I.
Ga. s.	Bok	22	22	19.6	3.8	1.4	1920	do	Fr.			Rosalio Jarabe	Manila, P. I.
Ga. s.	Bolos	25	15	16.0	4.0	1.7	1918	do	Fr.	9	38	Juan B. Alegre	Do.
Ga. s.	Buena Suerte	51	22	18.3	5.1	1.9	1918	do	Fr.	16	60	J. Sandoval Go Juanco	Do.
Ga. s.	²¹ Bansun	22	14	13.5	3.8	2.0	1923	do	Fr.			Mariano Tiu	Cebu, P. I.
Ga. s.	Bato	22	16	15.5	4.5	2.2		do	Fr.	6	35	Agusan Coconut Co.	Do.
Ga. s.	²² Baubay	93	73	26.0	6.3	2.3	1918	do	Fr.			Ramon Aboitiz	Do.
Ga. s.	²³ Booster	16	12	15.3	2.8	2.0	1914	do	Fr.	7	20	do	Do.
Ga. s.	²⁴ Buenaventura	6	6	10.1	2.6	1.1	1922	do	Fr.			Eufemio Villanueva	Manila, P. I.
Ga. s.	²⁵ BUENA VISTA	31	20	18.4	3.7	1.8	1921	do	Fr.	10	45	Walter A. Smith	Iloilo, P. I.
Ga. s.	Bunuan	25	25	20.6	4.0	1.4	1927	do	Fr.	25	70	Pablo Justiniano	Manila, P. I.
Ga. s.	Burgos	8	6	10.7	2.5	1.3	1919	do	Fr.	4	25	Vda. Hijos de Palacios & Saez.	Davao, P. I.
Ga. s.	Butuan	83	60	28.4	6.3	2.3	1920	do	Fr.			Vda. e Hijos de F. Escaño	Cebu, P. I.
Ga. s.	C. G. L. Co. No. 1	99	25	23.9	6.1	3.0	1920	do	Fr.	13	100	Cadwallerder Gibson Lumber Co.	Manila, P. I.
Ga. s.	C. G. L. Co. No. 2	49	19	20.8	5.6	2.2	1920	do	Fr.	11	200	do	Do.
Ga. s.	Cabanbanan	127	83	31.8	6.6	3.6	1908	do	Fr.			Walter A. Smith	Iloilo, P. I.
Ga. s.	California	6	6	9.6	2.6	1.0	1920	do	Fr.			Philippine Lumber Co.	Manila, P. I.
Ga. s.	Camotes I	6	6	7.5	2.5	1.2	1923	do	Fr.	5	19	Filomeno M. Torres	Cebu, P. I.
Ga. s.	Canton	9	5	11.5	2.7	1.7	1924	do	Fr.	13	22	Te Engic	Zamboanga, P. I.
Ga. s.	Captain Burchfield	32	17	16.0	3.7	2.3	1925	do	Fr.	13	50	D. M. Burchfield	Do.
Ga. s.	Capitan Cayang	7	7	10.3	2.6	1.3	1926	do	Fr.			Hercules Lumber Co.	Manila, P. I.
Ga. s.	Capitan Coppens	205	134	35.8	8.4	3.1	1918	do	Fr.	24	150	Pacific Commercial Co.	Cebu, P. I.
Ga. s.	²⁶ Capitan Juan	5	5	10.0	2.6	1.5	1914	do	Fr.	4	10	Cesar Mercader	Do.
Ga. s.	Caridad	5	5	10.9	2.5	1.1	1919	do	Fr.	19	93	Lorenzo Lebunfacil	Do.
Ga. s.	²⁷ Caridad I	112	84	31.2	7.2	2.2	1913	do	Tow.	19	80	Visayan Stevedoring Transp. Co.	Iloilo, P. I.
Ga. s.	Carmela	82	60	25.8	5.2	2.3	1920	do	Fr.	21	75	Eleuteria Ch. Veloso	Cebu, P. I.
Ga. s.	Carmen I	16	12	13.0	3.4	.8	1927	do	Fr.	6	35	Juliana Melliza	Iloilo, P. I.
Ga. s.	²⁸ Carmen VIII	89	65	25.2	6.3	2.7	1894	United States	Fr.			Eleuteria Ch. Veloso	Cebu, P. I.
Ga. s.	Carmen T	10	10	11.2	2.9	1.5	1927	Philippine Islands	Fr.	3	37	Francisco Boix	Manila, P. I.
Ga. s.	²⁹ Carmen Y	63	45	25.2	6.2	2.7	1923	do	Fr.	23	100	Eleuteria Ch. Veloso	Cebu, P. I.
Ga. s.	Carmenchu	152	121	29.8	7.3	6.0	1917	do	Fr.	18	75	Mariano Tuason	Manila, P. I.
Ga. s.	Castante	61	50	24.2	5.0	1.7	1896	do	Fr.	14	45	Lizarraga Hermanos	Iloilo, P. I.
Ga. s.	Catarman	23	16	16.7	3.9	1.6	1925	do	Fr.	6	45	Federico P. de Tavera	Manila, P. I.
Ga. s.	³⁰ Catherine T	128	70	30.8	5.5	2.4	1901	Hong Kong, China	Fr.	17	120	Philippine Manufacturing Co.	Do.

¹ Formerly st. s. Leonor II.

² Formerly st. s. Constanacia.

³ Formerly st. s. Phil.

⁴ Formerly st. s. Waterwagon.

⁵ Formerly st. s. Loch Maree.

⁶ Formerly st. s. Felix Melliza.

⁷ Formerly st. s. ^a Andres.

^b Illaroo.

^a Ban Liang Soon.

^b Darwin.

⁸ Formerly st. s. Dionisio.

¹⁰ Formerly st. s. Commillas II.

¹¹ Formerly st. s. Ebisu Maru.

¹² Formerly ga. s. Cecillo.

¹³ Formerly ga. s. Cameron.

¹⁴ Formerly ga. s. Hoodoo Ann.

¹⁵ Formerly ga. s. Figueras No. 13.

¹⁶ Formerly ga. s. Estrella I.

¹⁷ Formerly ga. s. Atlas (215997).

¹⁸ Formerly ga. s. Fairbank.

¹⁹ Formerly ga. s. Vanguardia.

²⁰ Formerly ga. s. Tubig.

²¹ Formerly ga. s. Guisck.

²² Formerly ga. s. Tubig.

²³ Formerly ga. s. A. V. Acuesta.

²⁴ Formerly ga. s. Dos Amigos.

²⁵ Formerly ga. s. Mayflower I.

²⁶ Formerly ga. s. Sayong.

²⁷ Formerly ga. s. Loling.

²⁸ Formerly ga. s. Ida Etta.

²⁹ Formerly ga. s. Carmen III.

³⁰ Formerly ga. s. War Hol.

Rig	Name of vessel	Tonnage		Dimensions			Built		Service	Crew	Indicated horse-power	Owner	Home port
		Gross	Net	Length	Breadth	Depth	When	Where					
PHILIPPINE ISLANDS—Contd.													
<i>Motor vessels—Contd.</i>													
(5 tons net and over)													
				<i>Meters</i>	<i>Meters</i>	<i>Meters</i>							
Ga. s.	1 Cavite.....	84	50	34.6	4.9	2.2	1920	Philippine Islands.....	Frt.	14	75	T. R. Yangco.....	Manila, P. I.
Ga. s.	2 Cayetana.....	70	49	25.1	7.1	1.7	1918	do.....	Frt.			Pelagio Yu Singco.....	Do.
Ga. s.	3 Celia.....	35	23	19.9	3.7	2.0	1902	Hong Kong, China.....	Frt.	9	63	Mariano H. Lim.....	Do.
Ga. s.	Celia.....	9	5	10.3	2.3	1.1	1923	Philippine Islands.....	Frt.	4	45	Victorino Crisostomo.....	Do.
Ga. s.	Celia I.....	5	5	18.4	1.5	.8	1926	do.....	Frt.			Jose B. Suntay.....	Do.
Ga. s.	Cezar Barrios.....	211	190	37.7	6.5	2.7	1921	do.....	Tow.	29	200	Visayan Stevedoring Transp. Co.	Iloilo, P. I.
Ga. s.	Chiat An.....	6	6	10.0	1.9	1.5	1926	Philippine Islands.....	Frt.	5	10	Martin Dy Dongco.....	Cebu, P. I.
Ga. s.	Chin Kang.....	56	25	25.7	4.2	2.0	1901	Hong Kong, China.....	Frt.	9	86	Mindanao Lumber Co.....	Zamboanga, P. I.
Ga. s.	China.....	45	34	19.5	5.0	2.1	1919	Philippine Islands.....	Frt.	17	75	Fernando Rocha.....	Cebu, P. I.
Ga. s.	Chiquitian.....	15	10	12.3	3.6	1.7	1918	do.....	Frt.			Marcial de Egusquiza.....	Manila, P. I.
Ga. s.	City of Echague.....	298	242	35.5	6.4	.9	1926	do.....	Pas.			Red Line Transportation Co.	Do.
Ga. s.	Chuan Chio.....	12	7	13.7	3.1	1.1	1917	do.....	Frt.	6	16	Philippine Foreign Trading Co.	Davao, P. I.
Ga. s.	Clara.....	20	8	15.7	3.3	1.5	1914	do.....	Frt.			R. Aboitiz & F. Muertegui.....	Cebu, P. I.
Ga. s.	Claud Evar.....	5	5	9.3	2.4	1.1	1927	do.....	Frt.			Vicente Sandoval.....	Manila, P. I.
Ga. s.	Cleotilde.....	66	51	26.9	6.4	1.8	1918	do.....	Frt.	21	60	Pascual Gamuay.....	Cebu, P. I.
Ga. s.	4 Columbian.....	10	5	11.2	2.5	1.3	1922	do.....	Frt.	4	20	H. H. Boyle & Co.....	Zamboanga, P. I.
Ga. s.	Conception.....	36	27	19.7	4.3	1.8	1925	do.....	Frt.	5	50	Emeterio de la Ciuv.....	Iloilo, P. I.
Ga. s.	Con. Eng. Co. No. 3.....	7	7	12.0	2.8	1.0	1920	do.....	Frt.			Fortunato Conception.....	Zamboanga, P. I.
Ga. s.	Conprinc.....	19	9	15.7	3.1	1.6	1919	do.....	Frt.	8	49	Hilario V. Domingo.....	Manila, P. I.
Ga. s.	Conquistador.....	15	13	13.8	3.0	1.3	1920	do.....	Tow.	7	50	Visayan Stevedoring Transp. Co.	Iloilo, P. I.
Ga. s.	5 Consuelo II.....	5	5	10.7	2.7	1.1	1921	do.....	Frt.	5	10	Ramon Najarro.....	Cebu, P. I.
Ga. s.	Daisy.....	63	38	22.3	4.4	2.4	1926	do.....	Frt.			Luzon Stevedoring Co.....	Manila, P. I.
Ga. s.	Dallas.....	22	11	14.6	3.7	2.0	1920	do.....	Frt.	5	100	Standard Oil Co. (N. Y.).....	Cebu, P. I.
Ga. s.	Dapitan.....	6	6	10.5	2.8	1.2	1919	do.....	Frt.	4	10	Ramon Aboitiz.....	Do.
Ga. s.	Dean C. I.....	6	6	9.2	2.5	1.3	1918	do.....	Frt.	5	10	Visayan Refining Co.....	Do.
Ga. s.	Delfin.....	36	31	27.5	4.7	1.3	1926	do.....	Frt.	12	70	La Granja (Inc.).....	Manila, P. I.
Ga. s.	Delta.....	96	69	21.7	5.5	3.2	1920	do.....	Frt.	19	100	Carl W. Wantz.....	Cebu, P. I.
Ga. s.	8 Dionaldo.....	6	5	9.3	2.7	1.3	1918	do.....	Frt.	4	10	Mariano Mancinidad.....	Do.
Ga. s.	Dolores I.....	8	8	11.1	2.4	1.2	1910	do.....	Frt.	5	10	Vicente Reyes.....	Do.
Ga. s.	Dominga.....	20	10	15.8	3.4	1.3	1895	Hong Kong, China.....	Tow.	7	45	Visayan Stevedoring Transp. Co.	Iloilo, P. I.
Ga. s.	7 Don Carlos.....	43	25	23.4	4.1	2.0		Philippine Islands.....	Frt.	18	70	Tranquilano Lumutjang.....	Cebu, P. I.
Ga. s.	8 Don Francisco.....	56	28	23.5	4.2	2.1	1901	Hong Kong, China.....	Frt.	17	50	Tiburcio Flores.....	Do.
Ga. s.	Dona Josefa.....	5	5	11.1	2.3	.9	1926	Philippine Islands.....	Frt.	3	30	Simeon T. Martin.....	Manila, P. I.
Ga. s.	Duchess.....	89	46	27.8	4.5	2.3	1919	do.....	Frt.	14	120	Jose Ma. Araullo.....	Do.
Ga. s.	E. 1.....	13	5	15.3	3.4	1.3	1919	do.....	Frt.	4	40	Earnshaws Dock & Hon Irons Works.	Do.
Ga. s.	E. N. V.....	6	6	9.8	2.5	1.3	1927	do.....	Frt.	3		Eligio Naval.....	Do.
Ga. s.	E. Seven.....	6	6	11.6	2.5	1.0	1921	do.....	Frt.		40	Earnshaws Dock & Hon Iron Works.	Do.
Ga. s.	Ea.....	14	14	13.1	3.5	1.5	1924	do.....	Frt.	6		Jose Y. de Egurrola.....	Cebu, P. I.
Ga. s.	Eastern.....	115	55	26.3	5.3	2.6	1918	do.....	Frt.	22	60	Philippine Foreign Trading Co.	Manila, P. I.
Ga. s.	Ebro.....	168	139	31.7	7.5	3.3	1921	do.....	Frt.	26	150	Vda. e. Hijos de F. Escaño.....	Cebu, P. I.
Ga. s.	Edward.....	32	21	19.7	4.1	1.7	1926	do.....	Frt.	8	60	George N. Triplitt.....	Zamboanga, P. I.
Ga. y.	Eleanor.....	25	12	14.5	4.1	1.8	1913	Hong Kong, China.....	Yct.			Thos. D. Aitken.....	Manila, P. I.

Ga. s.	Elena	19	19	14.4	3.8	1.6	1926	do	Fr.	3	25	Oug Kaw	Do.
Ga. s.	Elena	5	5	9.9	2.2	1.0	1918	Philippine Islands	Fr.			N. Jureidini	Do.
Ga. s.	Elena	9	9	10.8	2.6	1.0	1916	do	Fr.			R. C. Redding	Cebu, P. I.
Ga. s.	El Triunfo	31	18	20.2	4.0	1.8	1920	do	Fr.	11	45	Vincente Calanog	Manila, P. I.
Ga. s.	Emilia	72	54	27.3	6.3	1.9	1886	do	Fr.	16	60	Cia. Gen. Tabacos de Filipinas	Iloilo, P. I.
Ga. s.	Elvira	7	5	10.0	2.7	1.4		do	Fr.			Bibiano Catamis	Cebu, P. I.
Ga. s.	Eng Tay	29	26	15.6	4.6	2.0	1923	do	Fr.	17	45	Macario Martinez	Do.
Ga. s.	Ester III	23	19	13.4	4.9	1.8	1925	do	Fr.	6	20	Francisco Jarque	Do.
Ga. s.	Estilita	28	18	18.6	4.0	1.9	1920	do	Fr.	12	30	Mariano Bernardo	Do.
Ga. s.	¹⁰ Ethel Conklin	463	31	43.0	9.4	4.5	1927	Shanghai, China	Pas.	27	200	Smith Navigation Co. (Inc.)	Manila, P. I.
Ga. s.	Esturco	13	10	12.0	2.9	2.0	1925	Philippine Islands	Fr.	16	20	Julian Espina	Cebu, P. I.
Ga. s.	Express	12	6	15.9	2.9	1.3	1921	do	Fr.	7	60	Enrico Punzalan	Manila, P. I.
Ga. s.	Fanny	7	6	10.0	2.0	1.1	1922	do	Tow.			Visayan Stevedoring Transp. Co.	Iloilo, P. I.
Ga. s.	Fanny-Nena	7	5	13.0	2.9	1.3	1920	do	Fr.			Manuel Bailon	Manila, P. I.
Ga. s.	Fantasma	23	19	14.0	3.6	2.2	1924	do	Fr.	10	25	Vda. e Hijos de F. Escano	Cebu, P. I.
Ga. s.	Fandy II	10	7	16.0	3.1	1.4	1923	do	Fr.			Gutierrez Hermanos	Manila, P. I.
Ga. s.	Faraon	32	21	19.5	4.5	2.0	1921	Shanghai, China	Fr.	12	45	Maria E. de Ciunickshank	Iloilo, P. I.
Ga. s.	Farba	7	6	10.0	2.6	1.3	1925	Philippine Islands	Fr.			Atlantic Gulf & Pacific Co.	Manila, P. I.
Ga. s.	Favorita II	9	6	11.3	2.8	1.3	1924	do	Fr.			Go Tauco & Co.	Do.
Ga. s.	¹¹ Fe	77	47	19.9	5.7	2.2	1921	do	Tow	16	70	Visayan Stevedoring Transp. Co.	Iloilo, P. I.
Ga. s.	¹² Feliza II	17	11	13.6	4.1	1.7	1918	do	Fr.			Feliza A. Suyco	Cebu, P. I.
Ga. s.	Feliza III	10	10	13.5	3.1	1.3	1922	do	Fr.			Paula Cariño	Do.
Ga. s.	Fermina	300	229	44.1	7.7	3.2	1919	do	Fr.	34	200	Jose Maria Arroyo	Iloilo, P. I.
Ga. s.	Fer Vaz	5	5	10.1	2.0	1.1	1926	do		3		P. Fernandez	Manila, P. I.
Ga. s.	Filipina	11	6	14.3	3.5	1.3	1926	do	Fr.			Gregorio Giongco	Do.
Ga. s.	Filipina I	60	49	25.9	5.8	1.8	1921	do	Fr.	16	90	Jose La Horra	Iloilo, P. I.
Ga. s.	Five-Two-Nine	9	9	11.6	2.8	1.3	1920	do	Fr.	5	25	Sanitary Steam Laundry Co.	Manila, P. I.
Ga. s.	Flying Fish	8	5	9.8	2.6	1.0	1921	do	Fr.			John Hennings	Do.
Ga. s.	¹³ Fo Kien	89	73	26.5	5.8	2.5		do	Fr.	25	100	Marcelo O. Vecena	Iloilo, P. I.
Ga. s.	FORUNA	528	296	45.0	8.2	3.9	1923	Germany		30	160	Rio y Albarrieta	Manila, P. I.
Ga. s.	Fortuna	19	19	16.1	3.0	1.9		do		8	25	F. Neri de Pelaez	Do.
Ga. s.	Fortune I	112	96	29.9	6.7	2.9	1924	Philippine Islands	Fr.	10	75	Port Barrera Trading Co.	Iloilo, P. I.
Ga. s.	Francisco	6	6	11.4	2.6	1.0	1918	do	Fr.			Eliseo Marquez	Manila, P. I.
Ga. s.	Fuerte	16	6	15.1	3.1	1.4	1920	do	Fr.	12	100	Binalbagan Estate	Iloilo, P. I.
Ga. s.	¹⁴ Fuh-Kien	148	97	31.0	7.5	2.4	1919	do	Fr.	25	100	Sofia Nardo	Cebu, P. I.
Ga. s.	General Wood	5	5	9.3	2.3	1.1	1922	do	Fr.			Max. Blouse	Manila, P. I.
Ga. s.	Gingo-og	15	10	13.8	4.2	1.7	1921	do	Fr.			Julian Uy Manciudad	Cebu, P. I.
Ga. s.	Gorliz	149	98	34.2	7.5	2.3	1919	do	Fr.	27	140	Juan C. Ugarte	Do.
Ga. s.	Gravina	195	142	37.2	7.0	3.2	1918	do	Fr.	26	240	Rio y Olabarrieta	Do.
Ga. s.	Gregorio	18	11	14.2	3.6	1.5	1925	do	Fr.			Yu Biao Sontua & Co.	Do.
Ga. s.	Guadalupe	29	18	15.3	3.6	1.6	1917	do	Fr.	10	30	Ramon Aboitiz	Do.
Ga. s.	Guan Seng	7	5	11.1	2.3	1.2		do	Fr.	3	15	Ang Thim	Davao, P. I.
Ga. s.	Guanbi	61	45	24.9	5.5	1.9	1925	do	Fr.	24	60	Marcelo Vecena	Cebu, P. I.
Ga. s.	¹⁵ HAI-HONG	1,050	613	61.9	10.3	5.9	1882	Scotland		31	325	Juan Sandoval	Manila, P. I.
Ga. s.	Hamabar	18	15	14.7	3.3	1.5	1922	Philippine Islands	Fr.	10	35	Mariano G. Veloso	Cebu, P. I.
Ga. s.	Hawaiian	129	84	20.0	7.0	3.4	1925	do		15	150	Gregorio Felaez	Do.
Ga. s.	Helena	9	8	11.3	3.4	1.1	1905	do				L. C. Lyon	Zamboanga, P. I.
Ga. s.	Hester	53	43	24.7	5.5	1.8	1915	do	Fr.	15	70	Walter A. Smith	Iloilo, P. I.
Ga. s.	Himulat	70	55	26.0	5.6	1.8	1915	do	Fr.	15	60	Visayan Stevedoring Transportation Co.	Do.
Ga. s.	Hugh McGrath	6	6	10.4	2.2	1.2	1923	do	Fr.	4	10	Cent. Steam Laundry Co.	Manila, P. I.
Ga. s.	Huhong	19	12	13.4	3.6	1.5	1917	do	Fr.			Yu Biao Sontua & Co.	Do.
Ga. s.	Ideal	33	32	22.8	3.9	1.9	1920	do	Fr.	11	35	Severo Eugenio Lo.	Iloilo, P. I.
Ga. s.	Ilagan	7	7	12.4	2.5	1.1	1920	do	Fr.			Bureau of Posts, P. I.	Manila, P. I.
Ga. s.	Ilagan Hermanos	37	19	15.1	4.7	1.8	1920	do	Fr.			Julian Ilagan	Do.
Ga. s.	Ildefonso	20	13	15.3	3.8	1.7	1922	do	Fr.			Yu Biao Sontua Huos y Cia.	Do.

¹ Formerly ga. s. Subic.
² Formerly ga. s. Bilang Bilang.
³ Formerly ga. s. Nora.
⁴ Formerly ga. s. Amory.
⁵ Formerly ga. s. Adelina I.

⁶ Formerly ga. s. Chin Kang.
⁷ Formerly ga. s. Mambajao.
⁸ Formerly ga. s. Paulino.
⁹ Formerly ga. s. Remedios.
¹⁰ Formerly ga. s. Alfonso.

¹¹ Formerly ga. s. Adela.
¹² Formerly ga. s. Emma.
¹³ Formerly ga. s. Cesar.
¹⁴ Formerly ga. s. Maggie.
¹⁵ Formerly ga. s. Progreso.

Rig	Name of vessel	Tonnage		Dimensions			Built		Service	Crew	Indicated horse-power	Owner	Home port
		Gross	Net	Length	Breadth	Depth	When	Where					
PHILIPPINE ISLANDS—Contd.													
<i>Motor vessels—Contd.</i>													
<i>(5 tons net and over)</i>													
				<i>Meters</i>	<i>Meters</i>	<i>Meters</i>							
Ga. s.	Iona.....	99	80	26.9	5.5	2.5	1920	Philippine Islands.....	Tow.	16	70	Visayan Stevedoring Transp. Co.	Dollo, P. I.
Ga. s.	Irene I.....	23	23	14.1	4.7	1.9	1924	do.....	Frt.			Paulino A. Pelejo.....	Manila, P. I.
Ga. s.	Iruna.....	104	78	33.4	6.8	2.0	1917	do.....	Frt.	28	50	Agusan Coconut Co.....	Cebu, P. I.
Ga. s.	Isabela I.....	5	5	11.0	2.3	1.0	1924	do.....	Frt.			Doroteo Guillermo.....	Manila, P. I.
Ga. s.	Isiwaka Maru.....	12	7	14.0	3.5	1.2	1913	Japan.....	Frt.			Nisyyama & Sacomudhu.....	Do.
Ga. s.	Isias Filipinas.....	1,014	578	63.5	9.2	4.1	1886	Sunderland England.....	Frt.			Philippine Steamship Co.....	Do.
Ga. s.	J. Melliza.....	55	44	23.6	4.6	2.0	1922	Philippine Islands.....	Frt.	11	70	Pio Sian Melliza.....	Iloilo, P. I.
Ga. s.	Jack Novak.....	8	5	10.6	2.7	1.3	1922	do.....	Frt.			H. L. Heath Fiber Co.....	Legaspi, P. I.
Ga. s.	Jaime.....	247	129	34.9	7.9	3.3	1920	do.....	Frt.	14	100	Modesto de Cortabitarte.....	Manila, P. I.
Ga. s.	Jap Jing.....	17	7	12.7	3.0	2.2	1917	do.....	Frt.	7	24	Jesus Salao.....	Zamboanga, P. I.
Ga. s.	Jareño.....	16	13	16.7	3.4	1.5	1920	do.....	Frt.	6	20	H. Mori.....	Dollo, P. I.
Ga. s.	Jean J.....	39	20	23.5	4.0	1.5	1918	do.....	Frt.			Luzon Stevedoring Co.....	Manila, P. I.
Ga. s.	Jesus Nazareno.....	16	11	17.9	3.4	1.4	1926	do.....	Frt.	7	100	F. Gasingan.....	Manila, P. I.
Ga. s.	Josefina.....	6	6	11.1	2.8	1.1	1920	do.....	Frt.	4	10	Gregorio Pelaez.....	Cebu, P. I.
Ga. s.	Juanita.....	25	17	16.5	3.4	1.7	1915	do.....	Frt.	8	30	Aboitiz y Cia.....	Do.
Ga. s.	Juanito No. 1.....	14	7	12.9	3.1	1.1	1925	do.....	Frt.			Pedro S. Carriedo.....	Davao, P. I.
Ga. s.	Kababayan.....	125	67	39.7	6.4	2.1	1920	do.....	Frt.			T. R. Yangco.....	Manila, P. I.
Ga. y.	Kalantas.....	9	6	13.1	2.9	1.3	1920	do.....	Yct.	4	15	Rafael Consing.....	Cebu, P. I.
Ga. s.	Kaneichi Maru.....	6	6	12.6	3.4	0.8	1914	Japan.....	Frt.			T. Katagiri & S. Katagiri.....	Manila, P. I.
Ga. s.	Kangaroo.....	19	15	16.0	3.6	1.9	1914	Philippine Islands.....	Frt.			Teodoro Dilanco.....	Do.
Ga. s.	Kentucky.....	14	9	13.7	3.1	1.7	1913	do.....	Frt.	7	30	Ohta Development Co.....	Davao, P. I.
Ga. s.	King Fisher.....	14	9	11.2	2.7	1.2	1926	do.....	Frt.			F. K. Lempera.....	Manila, P. I.
Ga. s.	Kiwi.....	20	17	13.6	3.6	2.9	1926	do.....	Frt.	8	30	L. H. Weigle.....	Iloilo, P. I.
Ga. s.	Konpira Maru.....	22	14	20.7	3.7	1.5	1925	do.....	Frt.	9	60	Vicente O. de Veloso.....	Manila, P. I.
Ga. s.	Kyosin Maru.....	17	11	16.5	3.3	.9	1921	do.....	Frt.	4	34	W. Nishiyama.....	Do.
Ga. s.	La Paz II.....	42	30	22.7	4.5	3.0	1921	do.....	Frt.	19	60	Bhol. Transp. & Trad. Co.....	Cebu, P. I.
Ga. s.	L. Rotea.....	7	6	8.5	2.5	1.0	1920	do.....	Frt.			Maria Rotea.....	Do.
Ga. s.	Laguna.....	80	58	33.5	5.2	1.6	1912	do.....	Frt.	18	200	T. R. Yangco.....	Manila, P. I.
Ga. s.	Lao Hermanos.....	22	15	14.8	3.9	1.6	1926	do.....	Frt.			Lao Hoo & Co.....	Do.
Ga. s.	Leonore.....	12	8	10.0	2.4	1.2	1913	Hong Kong, China.....	Frt.	6	50	Philippine Mfg. Co.....	Do.
Ga. s.	Lepmpr.....	16	7	15.1	3.4	1.3	1926	Philippine Islands.....	Frt.			Pedro S. Carriedo.....	Do.
Ga. s.	Leytefia.....	25	10	14.6	3.9	1.5	1923	do.....	Frt.			Ty Canco Sobrino.....	Do.
Ga. s.	Ligaya.....	15	10	11.5	2.7	1.4	1926	do.....	Frt.			Magdaleno Castillo.....	Do.
Ga. s.	Liloan.....	9	9	11.7	2.9	1.6	1922	do.....	Frt.	5	10	Mauriacion Oncenis.....	Cebu, P. I.
Ga. s.	Limbonsing.....	16	11	13.5	3.6	1.7	1920	do.....	Frt.			Gelacio Tecson.....	Do.
Ga. s.	Listo.....	20	10	14.3	3.5	1.5	1916	do.....	Frt.	4	35	Luzon Stevedoring Co. (Inc.).....	Manila, P. I.
Ga. s.	Loay.....	55	39	19.7	4.6	3.3	1919	do.....	Frt.			Loay Develop. Co.....	Cebu, P. I.
Ga. s.	Lolita.....	176	123	34.1	6.8	2.7	1918	do.....	Frt.	24	100	Ramon Aboitiz.....	Do.
Ga. s.	Los Dos Amigos.....	28	19	18.2	3.4	2.0	1924	do.....	Frt.	15	60	M. Garces & A. Pages.....	Do.
Ga. s.	Lourdes.....	14	11	13.8	3.5	1.6	1926	do.....	Frt.	8	20	Ines R. de Pages.....	Do.
Ga. s.	Lozano.....	63	49	24.1	5.5	1.7	1919	do.....	Frt.	16	45	A. C. Barrios.....	Iloilo, P. I.
Ga. s.	Lubang.....	26	15	20.5	3.5	1.5	1927	do.....	Frt.	9	50	Jose Avellana Basa.....	Manila, P. I.
Ga. s.	Luisito.....	9	5	9.8	3.0	1.3	1924	do.....	Frt.	3	60	Leon R. Flores.....	Do.
Ga. s.	Luminada.....	5	5	12.6	2.8	.9	1926	do.....	Frt.			Florencio A. Inchoco.....	Cebu, P. I.
Ga. s.	Luna.....	64	52	26.7	5.6	1.8	1915	do.....	Frt.	17	50	Rosa Barrica.....	Iloilo P. I.
Ga. s.	Lux.....	60	36	24.0	4.5	2.2	1906	do.....	Frt.	22	60	Francisco Fastrano.....	Cebu, P. I.
Ga. s.	Luz T.....	135	91	30.2	6.5	2.2	1922	do.....	Frt.			Cirilo C. T. Chuanaia.....	Manila, P. I.
Ga. s.	M. B. K.....	6	6	11.3	2.7	1.0	1920	do.....	Frt.	3	35	Mitsui Bussan Kaisha.....	Do.
Ga. s.	M. S. C.....	13	9	12.7	2.9	1.5	1920	do.....	Frt.			Maso Sugar Central.....	Iloilo, P. I.

Ga. s.	M. del Carmen	20	12	18.1	3.6	1.7	1902	do	Fr.			Juan Caspar	Cebu, P. I.
Ga. s.	Mababa	7	5	12.3	2.6	1.2	1925	do	Fr.			Potenciano Gabriel	Manila, P. I.
Ga. s.	Madali	16	9	13.0	3.7	1.9	1924	do	Fr.	6	45	Carl W. Wantz	Cebu, P. I.
Ga. s.	Maggie	15	9	14.9	3.0	1.5	1909	do	Fr.	10	45	Thomas A. Wallace	Manila, P. I.
Ga. s.	Magna	22	15	15.5	4.4	1.7	1926	do	Fr.			Ricardo Zoleta	Do.
Ga. s.	Magnolia	5	5	10.4	2.0	1.7	1924	do	Fr.	3	35	G. C. Antonio	Do.
Ga. s.	Malitbog	43	26	23.4	4.4	2.2	1900	Hong Kong, China	Fr.	12	45	Lorenzo B. Castaño	Cebu, P. I.
Ga. s.	Mambag-id	6	5	11.0	2.2	1.5	1920	Philippine Islands	Fr.			Hawaiian-Philippine Co.	Iloilo, P. I.
Ga. s.	Mamen	21	21	17.7	3.3	1.7	1916	do	Fr.			Vda. e Hijo de P. P. Roxas	Manila, P. I.
Ga. s.	Manila Maru	14	14	17.6	3.8	1.0	1927	do	Fr.			Tame Hatate	Do.
Ga. s.	Manuela	31	23	16.6	4.4	2.2	1914	do	Fr.			Correhon Jurika & Co.	Zamboanga, P. I.
Ga. s.	Manryu	48	26	19.3	4.5	2.4	1925	do	Fr.			Vicente Hizon Panillio	Do.
Ga. s.	Maragondon	8	5	12.2	3.5	1.2	1924	do	Fr.	7	35	Enrico Punzalan	Manila, P. I.
Ga. s.	Marcella	11	7	14.8	3.2	1.3	1923	do	Fr.	5	50	Leoncio Estores	Do.
Ga. s.	Marga	23	14	16.0	3.8	1.5	1926	do	Fr.	12	35	Salud Borromeo	Cebu, P. I.
Ga. s.	Margarita II	17	13	15.1	3.1	1.8	1924	do	Fr.			do	Do.
Ga. s.	¹⁰ Marl	55	42	25.6	5.7	1.8	1913	do	Fr.	16	60	Jesus Mota	Iloilo, P. I.
Ga. s.	Maribojoc	7	7	13.0	2.0	1.1	1919	do	Fr.			Gabino Barreto	Cebu, P. I.
Ga. s.	Maribojoc I	7	7	12.5	2.6	1.2	1926	do	Fr.			Victoria Campos	Do.
Ga. s.	Martha	8	8	10.0	3.0	1.5	1921	do	Fr.	5	10	Martin Mondejar	Do.
Ga. s.	Marichu	17	12	16.0	3.2	1.6	1910	do	Fr.			Amadeo Matute	Zamboanga, P. I.
Ga. s.	¹¹ Maria	939	705	56.8	9.8	5.8	1876	Sunderland, England	Pas.	31	320	William W. Harris	Manila, P. I.
Ga. s.	Mary	5	5	8.1	2.5	1.4	1921	do	Fr.			Cresenciano Torres	Cebu, P. I.
Ga. s.	¹² Masbateña	120	100	30.1	6.4	2.7	1913	Philippine Islands	Fr.			Walter A. Smith Co.	Iloilo, P. I.
Ga. s.	Massin	7	7	11.3	2.5	1.2	1921	do	Fr.	5	10	Silvestre Bajan Law	Cebu, P. I.
Ga. s.	Matulin	12	12	12.5	3.1	1.5	1918	do	Fr.	6	35	Binalbagan Estate	Manila, P. I.
Ga. s.	Matulin I	12	10	13.1	3.6	1.7	1924	do	Fr.			Carl W. Wantz	Cebu, P. I.
Ga. s.	Maura I	6	6	10.9	2.2	1.2			Fr.			Pedro Legasti	Manila, P. I.
Ga. s.	¹³ Max	6	6	10.6	2.6	1.1	1914	Philippine Islands	Fr.	3	25	Louis N. Pally	Do.
Ga. s.	Mdealla Milagrosa	17	13	12.9	3.5	1.7	1926	do	Fr.	10	20	Margarita P. de Sevilla	Cebu, P. I.
Ga. s.	Mercedes	238	157	35.1	8.0	3.3	1918	do	Fr.	21	90	Juan Gallego	Manila, P. I. ¹
Ga. s.	¹⁴ Meren Tereza	23	12	13.0	4.5	2.1	1918	do	Fr.	6	24	R. C. Wing	Do.
Ga. y.	Messenger	27	21	17.3	3.8	2.4	1919	do	Yct.	9	25	Visayan Refining Co.	Do.
Ga. s.	Mimosa	14	14	12.4	3.8	1.1	1912	do	Fr.			Agustin Asensio	Iloilo, P. I.
Ga. s.	Miyoshi Maru	12	12	13.9	3.7	1.1	1915	Japan	Fr.			Miyoshi y Compania	Manila, P. I.
Ga. s.	Modesting	6	5	14.0	2.1	1.1	1925	do	Fr.	3	20	Felicidad N. de Ehriquez	Zamboanga, P. I.
Ga. s.	Mohawk	213	186	36.5	8.2	2.8	1919	do	Fr.	28	200	Walter A. Smith Co.	Iloilo, P. I.
Ga. s.	Moncayo	128	111	35.7	6.4	2.3	1926	do	Fr.	28	120	Francisco Jarque	Cebu, P. I.
Ga. s.	Munti	14	9	14.8	3.1	1.4	1925	do	Fr.	4	45	T. R. Yangco	Manila, P. I.
Ga. s.	N. S. del Rosario I	39	16	18.9	4.9	2.0	1920	Philippine Islands	Fr.	13	60	Santiago Carrion	Do.
Ga. s.	N. Vergara	5	5	9.4	2.4	1.3	1923	do	Fr.	4	25	Nicolas Vergara	Cebu, P. I.
Ga. s.	Nagasawa	12	12	13.9	3.3	1.2	1908	Japan	Fr.			Nagasawa, Nagano Kaisha	Manila, P. I.
Ga. s.	Nandring	5	5	10.0	2.2	1.2	1926	Philippine Islands	Fr.	4	25	Pedro S. Cruz	Do.
Ga. s.	Nanking	11	6	11.8	2.9	1.2	1926	do	Fr.	8	30	Tan Chingo	Jolo, P. I.
Ga. s.	Navarra	5	5	19.1	1.6	.8	1926	do	Fr.			Ayala & Co.	Manila, P. I.
Ga. s.	Nishiki Maru	8	5	13.6	3.3	0.8	1921	do	Fr.	4	42	Hanichi Akamatsu	Do.
Ga. s.	Ntra. Sra. de los Remedios	7	7	10.9	2.5	1.2	1916	do	Fr.			Teodoro Dilanco	Do.
Ga. s.	Nuestra Señora de la Paz IV	5	5	8.7	2.3	1.7	1917	do	Fr.	12	10	Rosario T. Martinez	Cebu, P. I.
Ga. s.	Nuestra Señora de la Paz V	7	7	11.2	2.5	1.2	1921	do	Fr.	5	20	Inocencia Olivar	Manila, P. I.
Ga. s.	Occidente	20	12	17.5	3.6	1.6	1919	do	Tow.	6	35	Celestino Flores	Do.
Ga. s.	Olga	77	31	31.9	12.5	2.5	1923	do	Fr.	20	220	Rosario Tu Gonzaga	Iloilo, P. I.
Ga. s.	Olite	56	48	24.4	5.0	1.7	1897	do	Fr.	10	45	Lizarraga, Hermanos	Do.
Ga. s.	Olympia	15	8	14.4	3.4	1.7	1924	do	Fr.	7	35	Nicolas Isabelo	Cebu, P. I.
Ga. s.	Olutanga	21	11	13.9	3.6	1.6	1918	do	Fr.			J. F. Yeager	Davao, P. I.
Ga. s.	Oretano	98	65	24.7	5.4	2.8	1907	do	Fr.	9	75	Mariano Lopez	Manila, P. I.

¹ Formerly ga. s. George E. Wolf.

² Formerly ga. s. Kwong Chio.

³ Formerly ga. s. Hakugin II.

⁴ Formerly ga. s. Taiguan.

⁵ Formerly ga. s. Filma.

⁶ Formerly ga. s. Monay.

⁷ Formerly ga. s. Sdo. Corzon de Ma.

⁸ Formerly ga. s. Gen. Liggett.

⁹ Formerly ga. s. Africa.

¹⁰ Formerly ga. s. Cataingan.

¹¹ Formerly ga. s. Archer.

¹² Formerly ga. s. Plana de Vidra.

¹³ Formerly ga. s. Edmee.

¹⁴ Formerly ga. s. Peggy.

Rig	Name of vessel	Tonnage		Dimensions			Built		Service	Crew	Indicated horse-power	Owner	Home port
		Gross	Net	Length	Breadth	Depth	When	Where					
PHILIPPINE ISLANDS—Contd.													
<i>Motor vessels—Contd.</i>													
<i>(5 tons net and over)</i>													
				<i>Meters</i>	<i>Meters</i>	<i>Meters</i>							
Ga. s.	Ormoc.....	56	42	24.1	5.3	2.1	1919	Philippine Islands	Fr.			Vda. e Hijos de F. Escaño.....	Cebu, P. I.
Ga. s.	Oroño.....	7	5	9.5	2.4	1.1	1912	do.....	Fr.			Juan J. Vidaurrazaga.....	Iloilo, P. I.
Ga. s.	P. S. D. C. No. 1.....	9	5	10.2	2.4	1.1	1923	do.....	Fr.	5	22	Pamp. Sugar Develop. Co.....	Manila, P. I.
Ga. s.	P. Aboitiz.....	173	93	28.7	8.1	2.7	1913	do.....	Fr.	27	150	G. & R. Aboitiz.....	Cebu, P. I.
Ga. s.	P. Harding.....	8	5	11.3	2.4	1.3	1917	do.....	Fr.	4	22	Piso Coconut and Cattle Ranch.....	Davao, P. I.
Ga. s.	Paconeco.....	248	162	34.4	8.4	3.5	1918	do.....	Fr.	10	75	Pacific Commercial Co.....	Cebu, P. I.
Ga. s.	Palma.....	97	75	33.4	6.6	1.5	1925	do.....	Fr.	21	200	Bonato Flor.....	Iloilo, P. I.
Ga. s.	Palompon.....	16	10	14.0	3.2	1.2	1916	do.....	Fr.			Severo Edaño.....	Cebu, P. I.
Ga. s.	Pamplona.....	44	34	23.8	5.4	1.5	1897	do.....	Fr.	15	45	Lizarraga Hermanos.....	Iloilo, P. I.
Ga. s.	Panabutan.....	16	6	12.2	3.3	1.9	1928	do.....	Fr.	6	35	Panabutan Lumber Plantation Co.....	Manila, P. I.
Ga. s.	Pandan.....	296	184	36.2	8.3	3.6	1920	do.....	Fr.	36	200	Jose Y. de Eguerola.....	Cebu, P. I.
Ga. s.	Patro.....	33	22	17.8	5.4	1.6	1915	do.....	Fr.	15	45	Ramon Aboitiz.....	Do.
Ga. s.	Patro I.....	55	27	21.4	5.8	1.8	1920	do.....	Fr.	20	100	Federico P. de Tavera.....	Do.
Ga. s.	Paz II.....	237	163	38.6	7.4	2.7	1926	Hong Kong, China	Fr.	24	160	North Negros Sugar Co.....	Do.
Ga. s.	PEDRITO II.....	14	7	13.8	3.5	1.2	1923	Philippine Islands	Fr.	6	35	Enrique Massip.....	Manila, P. I.
Ga. s.	Peking.....	7	7	10.9	2.8	1.1	1926	do.....	Fr.	5	10	Vitaliana Misamis.....	Cebu, P. I.
Ga. s.	Peking II.....	10	6	10.8	2.7	1.2	1925	do.....	Fr.	3	16	Uy Ling.....	Davao, P. I.
Ga. s.	PELAYO.....	127	71	33.1	5.6	3.1	1926	do.....	Fr.	26	135	Eutiquio Uy Godinez.....	Cebu, P. I.
Ga. s.	Pelican.....	33	20	19.1	4.7	1.7	1908	Japan	Fr.			Edw. J. Pfeider.....	Iloilo, P. I.
Ga. s.	Peril.....	10	6	12.3	3.0	1.8	1913	Philippine Islands	Fr.			Gulf Plantation Co.....	Zamboanga, P. I.
Ga. s.	Picket II.....	139	107	32.0	6.8	2.4	1924	do.....	Fr.	27	150	Aboitiz & Co.....	Cebu, P. I.
Ga. s.	Pilar.....	246	172	39.7	8.3	3.1	1922	do.....	Fr.	22	160	Rio y Olabarrieta.....	Manila, P. I.
Ga. s.	Pilar.....	90	60	30.0	2.7	2.7	1925	do.....	Fr.	24	150	Bohol Transportation & Trading Co.....	Cebu, P. I.
Ga. s.	Planet.....	33	24	21.4	4.1	1.8	1926	do.....	Fr.	9	45	Henry Becker.....	Manila, P. I.
Ga. s.	Popular.....	21	21	15.9	4.0	1.6	1916	do.....	Fr.			Ty Cameo Sobrino.....	Cebu, P. I.
Ga. s.	Powerful.....	40	23	24.1	4.2	2.1	1900	Hong Kong, China	Fr.	11	90	F. R. Miller.....	Do.
Ga. s.	Primera.....	22	9	13.3	4.5	2.1	1921	Philippine Islands	Fr.			Asiatic Petroleum Co.....	Manila, P. I.
Ga. y.	Prince.....	8	8	11.5	2.5	1.3	1923	do.....	Yct.	5	75	Max Balouse.....	Do.
Ga. s.	Preuba.....	14	13	15.0	3.3	1.7	1924	do.....	Fr.	8	30	Hariolfo Espina.....	Cebu, P. I.
Ga. s.	Promotor.....	5	5	9.3	2.3	1.1	1915	do.....	Fr.			Elpidio A. Mendiola.....	Manila, P. I.
Ga. s.	Pronto.....	18	10	14.5	3.6	1.6	1917	do.....	Fr.			DiC. Cang Lim C. Huan & Co.....	Do.
Ga. s.	Qui Ling.....	30	21	15.9	4.4	1.9	1923	do.....	Fr.			Vincente Uy Yna.....	Do.
Ga. s.	Quiros.....	146	90	32.8	6.9	2.5	1919	do.....	Fr.	24	160	Hercules Lumber Co.....	Do.
Ga. s.	Radio.....	17	17	17.7	3.7	1.2	1925	do.....	Fr.	6	46	Red Line Transportation Co.....	Do.
Ga. s.	Ragay.....	166	122	30.3	6.3	3.1	1905	do.....	Fr.	18	90	Jose Ruiz Lanzarote.....	Do.
Ga. s.	Rafaela II.....	69	57	27.8	6.4	1.9	1920	do.....	Fr.	17	150	Ensebio Quitco.....	Iloilo, P. I.
Ga. s.	Ramago.....	531	334	44.8	10.9	4.4	1923	do.....	Fr.	23	240	Estate of Segundo V. Gombinson.....	Manila, P. I.
Ga. s.	Ramon I.....	10	7	11.1	3.2	1.3	1918	do.....	Fr.			Ramon Corro.....	Cebu, P. I.
Ga. s.	Recto.....	9	9	10.6	2.9	1.4	1923	do.....	Fr.	4	25	G. Junteral & M. Orozco.....	Manila, P. I.
Ga. s.	Regodon.....	15	10	12.0	3.0	2.0	1927	do.....	Fr.			Lorenzo Regodon.....	Do.
Ga. s.	Rio Hondo.....	86	66	28.2	5.2	2.1	1926	do.....	Fr.	17	125	Francisco Barrios, jr.....	Zamboanga, P. I.
Ga. s.	Rizal.....	8	8	9.3	2.7	1.5	1920	do.....	Fr.	3	20	Vincente B. Villarosa.....	Manila, P. I.
Ga. s.	Rizal.....	12	8	15.0	3.5	1.4	1925	do.....	Fr.	5	73	Leoncio Estores.....	Do.
Ga. s.	Rizal.....	5	5	9.1	2.1	1.2	1926	do.....	Fr.	3	20	Esteban Domingo.....	Do.
Ga. s.	Robert L.....	9	6	9.6	2.6	1.7	1914	do.....	Fr.	6	10	G. R. Patrick Laing.....	Cebu, P. I.
Ga. s.	Rosa I.....	5	5	8.5	2.5	1.1	1923	do.....	Fr.	3	14	Tomas I. Reyes.....	Manila, P. I.

Ga. s.	Rosario S	12	12	12.9	3.3	1.3	1924	do	Fr.	7	30	Enrico Punzalan	Do.
Ga. y.	Rosita	10	10	14.8	3.0	1.3	1921	do	Yct.	5	15	Juan Jerez	Cebu, P. I.
Ga. s.	Rosita I	5	5	10.1	2.4	1.0	1926	do	Fr.	4	5	Charles Brown	Do.
Ga. s.	Rosita II	6	6	11.7	2.8	1.4	1926	do	Fr.	5	5	do	Do.
Ga. s.	Rover	78	52	28.6	5.0	2.2	1924	do	Fr.	20	100	Vda. e Hijos de F. Escaño	Do.
Ga. s.	Rubi	60	48	24.7	5.6	1.8	1916	do	Fr.	20	60	Isidoro Lim Chu Kao	Iloilo, P. I.
Ga. s.	⁸ Sadie	264	140	45.1	10.3	2.7	1890	Fairhaven, Calif.	Fr.	24	100	Agusan Coconut Co.	Manila, P. I.
Ga. s.	Saigon	10	5	11.7	2.6	1.3	-----	Philippine Islands	Fr.	14	22	Ang Fao	Davao, P. I.
Ga. s.	Salinas	11	11	13.2	3.5	1.1	1923	do	Fr.	7	60	Enrico Punzalan	Manila, P. I.
Ga. s.	Sammy	12	8	11.1	3.3	1.9	1918	do	Fr.	7	15	G. R. Patrick Laing	Cebu, P. I.
Ga. s.	San Antonio V	12	6	15.1	3.4	1.2	1917	do	Fr.	-----	-----	South Catanduanes Lumber Co.	Legaspi, P. I.
Ga. s.	San Francisco	114	70	25.8	6.2	3.0	1885	do	Fr.	22	100	Aboitiz & Co.	Cebu, P. I.
Ga. s.	San Leon	48	27	22.5	5.3	2.0	1902	do	Fr.	22	45	Porfirio Yu Singco	Do.
Ga. s.	San Miguel II	5	5	10.3	2.3	1.4	1926	do	Fr.	4	10	Palermo Mascardo	Do.
Ga. s.	San Nicolas IV	6	6	8.0	2.5	1.2	1923	do	Fr.	3	16	Fruto Jugueta	Manila, P. I.
Ga. s.	⁹ Santa Cristina	191	147	39.7	7.0	3.4	1926	do	Fr.	20	75	Visayan Stevedoring Transportation Co.	Iloilo, P. I.
Ga. s.	Santa Lucia	16	7	13.2	3.1	2.1	1925	do	Fr.	6	20	Lucio Tamador	Cebu, P. I.
Ga. s.	Santa Rosa	8	8	14.5	2.4	1.4	1925	do	Fr.	6	10	Fortumato Mata	Do.
Ga. s.	Santiago VIII	82	75	23.1	6.0	2.3	1920	do	Fr.	21	60	Paulino Patindol	Do.
Ga. s.	Santo Niño	34	24	16.3	5.1	2.3	1921	do	Fr.	9	30	Jose Camenforte	Do.
Ga. s.	Seki Maru	16	16	14.6	3.2	1.3	1920	do	Fr.	-----	-----	Seikichi Seki	Manila, P. I.
Ga. s.	Shinobu	7	7	10.5	2.8	1.1	1921	do	Fr.	-----	-----	Noboru Shinoki	Do.
Ga. s.	Sibuyan	18	18	18.9	3.5	1.2	1921	do	Fr.	8	38	Gregorio A. Lopez	Do.
Ga. s.	Sibuayan II	25	17	21.9	3.6	1.5	1927	do	Fr.	-----	-----	do	Do.
Ga. s.	Silangan	8	8	11.3	2.6	1.3	1921	do	Fr.	-----	-----	Simplicio Ibanez	Do.
Ga. s.	Sing Ping	11	8	11.9	3.5	1.5	1925	do	Fr.	-----	-----	Cayetano Tan Jong Yu	Legaspi, P. I.
Ga. s.	Sirena	7	5	12.1	3.0	1.3	1918	do	Fr.	-----	-----	Marcos Acuesta	Manila, P. I.
Ga. s.	Skandia	26	21	17.6	4.0	1.7	1918	do	Fr.	12	38	Ty Camco Sobrino	Do.
Ga. s.	Song Bi	11	6	11.5	2.8	1.2	1925	do	Fr.	7	20	Tan Kem Kee	Zamboanga, P. I.
Ga. s.	Sontiam	6	6	9.6	2.7	1.1	1913	do	Fr.	-----	-----	Yu Biao Sontua & Co.	Manila, P. I.
Ga. s.	Star	7	7	10.1	2.7	1.3	1923	do	Fr.	4	28	Kiang Tao	Do.
Ga. s.	Sto Niño de Cebu	59	48	22.1	5.9	1.9	1900	do	Fr.	20	50	Ines R. de Pages	Cebu, P. I.
Ga. s.	Sulita	30	19	17.7	4.4	1.8	1920	do	Fr.	-----	-----	Antonio Medina	Manila, P. I.
Ga. s.	Sulu	28	16	15.1	4.2	1.9	1916	do	Fr.	8	30	Syndicate Mining Co.	Do.
Ga. s.	Sulu	20	5	13.8	3.6	1.7	1916	do	Tow.	5	80	Teodoro R. Yangco	Do.
Ga. s.	¹⁰ Surigao	99	61	30.6	6.5	2.7	1917	do	Fr.	26	100	Lamberto Abarrientos	Cebu, P. I.
Ga. s.	¹¹ Surugao	129	84	20.0	7.0	3.4	1918	Hawaii	Fr.	25	100	Agusan Coconut Co.	Do.
Ga. s.	Swift I	6	6	10.7	2.5	1.1	1924	Philippine Islands	Fr.	2	12	Red Line Transp. Co.	Manila, P. I.
Ga. s.	Sylvia I	7	5	10.8	2.5	1.2	1925	do	Fr.	4	20	Avala & Co.	Do.
Ga. s.	Tabi	89	57	26.9	5.5	2.3	1918	do	Fr.	-----	-----	Ismael Alvarez	Do.
Ga. s.	Tacligan	7	7	12.1	2.4	1.1	1926	do	Fr.	25	70	Teodorico Pascual	Do.
Ga. s.	Tagbilaran	13	10	15.4	3.6	1.5	1917	do	Fr.	10	35	Gregorio Peñafior	Cebu, P. I.
Ga. s.	Tahitian Maiden	215	77	32.8	8.2	3.2	1920	Allendale, Nova Scotia	Fr.	22	120	Voco Transportation Co.	Manila, P. I.
Ga. s.	Talopez	8	8	11.4	2.7	1.2	1924	Philippine Islands	Fr.	-----	-----	Gabriel Enria	Do.
Ga. s.	¹² Talomo	9	6	12.0	2.7	1.3	1922	do	Fr.	7	22	Ohta Develop. Co.	Davao, P. I.
Ga. s.	Tanza	17	12	17.8	3.4	1.5	1926	do	Fr.	5	75	Fabian Afable	Manila, P. I.
Ga. s.	¹³ Texaco III	7	7	11.3	3.0	2.8	1923	do	Fr.	5	30	Texaco Co. (P. I.)	Cebu, P. I.
Ga. s.	Tiaga	26	13	17.6	3.6	1.7	-----	do	Fr.	-----	-----	G. R. Patrick Laing	Do.
Ga. s.	¹⁴ Ticao	104	83	32.3	6.8	2.2	1918	do	Fr.	25	120	Francisco Jarque	Do.
Ga. s.	Tiger	17	9	12.1	4.5	1.1	1925	do	Fr.	-----	-----	Cadwallader Gib. Lumber Co.	Manila, P. I.
Ga. s.	Tinago	5	5	10.4	2.4	1.2	1926	do	Fr.	-----	-----	Eduarda Deriada	Cebu, P. I.
Ga. s.	¹⁵ Tinalmud	9	6	12.0	2.9	1.3	1918	do	Fr.	-----	-----	Gorgonio Sarasola	Manila, P. I.
Ga. s.	¹⁶ Tita	9	7	9.9	3.0	1.4	1915	do	Fr.	3	12	Francisco Barrios, jr.	Zamboanga, F. I.

¹ Formerly ga. s. Isabel.
² Formerly ga. s. Yeng Boh.
³ Formerly ga. s. Eduardo.
⁴ Formerly ga. s. Maitsuru Maru.
⁵ Formerly ga. s. San Vicente.
⁶ Formerly ga. s. Equis.

⁷ Formerly ga. s. Linao.
⁸ Formerly sch. Sadie (116374).
⁹ Formerly ga. s. Dona Jacinta.
¹⁰ Formerly ga. s. Neguri.
¹¹ Formerly ga. s. Puck.
¹² Formerly ga. s. Tubalan.

¹³ Formerly ga. s. Victorian.
¹⁴ Formerly ga. s. Don Joaquin.
¹⁵ Formerly ga. s. Venus.
¹⁶ Formerly ga. s. Dakula.

Rig ¹	Name of vessel	Tonnage		Dimensions			Built		Service	Crew	Indicated horse-power	Owner	Home port
		Gross	Net	Length	Breadth	Depth	When	Where					
PHILIPPINE ISLANDS—Contd.													
<i>Motor vessels—Contd.</i>													
<i>(5 tons net and over)</i>													
				<i>Meters</i>	<i>Meters</i>	<i>Meters</i>							
Ga. s.	Tirro.....	127	42	27.2	6.8	1.9	1911	Hong Kong, China.....	Frt.	17	150	Vda. e Hijo de P. P. Roxas..	Manila, P. I.
Ga. s.	Tommy.....	42	26	19.4	5.0	1.9	1921	Philippine Islands.....	Frt.	12	60	G. R. Patrick Lsing.....	Cebu, P. I. ⁴
Ga. s.	Tongbe.....	36	22	17.0	4.4	2.1	1915	do.....	Frt.	20	45	Philippine Lumber Co.....	Do.,
Ga. s.	Toni.....	23	23	13.7	3.9	2.5	1921	do.....	Frt.	7	20	Concepcion F. de Enriquez..	Do.
Ga. s.	Triton.....	6	6	9.7	2.8	1.1	1924	do.....	Frt.	3	22	La Granja.....	Manila, P. I.
Ga. s.	Tubig.....	21	14	16.0	3.6	1.4	1926	do.....	Frt.	8	100	Province of Samar.....	Cebu, P. I.
Ga. s.	Tuguegarao.....	6	6	10.4	2.5	1.1	1920	do.....	Frt.	4	15	Bureau of Posts, P. I.....	Manila, P. I.
Ga. s.	Tuguegarao I.....	132	115	29.5	5.3	0.9	1920	do.....	Frt.	12	92	H. A. Leslie.....	Do.
Ga. s.	Tulian.....	9	9	13.4	3.5	1.5	1913	do.....	Frt.	5	-----	Antonio Maldonado.....	Zamboanga, P. I.
Ga. s.	Union.....	13	8	13.4	2.7	1.3	1920	do.....	Frt.	5	-----	Hilarion Faelnar.....	Cebu, P. I.
Ga. s.	Urvasa.....	7	5	11.7	2.3	0.9	1923	do.....	Frt.	-----	-----	Marino Gamboa.....	Iloilo, P. I.
Ga. s.	Vencodor I.....	21	14	19.0	4.0	1.5	1918	do.....	Tow.	9	50	Visayan Stevedoring Transp. Co.	Do.
Ga. s.	Ventura.....	129	108	27.9	7.4	3.0	1884	do.....	Frt.	17	50	Rio y Olabarrieta.....	Manila, P. I.
Ga. s.	Vicenta I.....	5	5	10.5	2.3	1.2	1923	do.....	Frt.	4	-----	Ramon Corro.....	Cebu, P. I.
Ga. s.	Vicente.....	15	10	13.2	3.6	1.5	1916	do.....	Frt.	15	30	Ignacia Mendoza.....	Do.
Ga. s.	Viking.....	5	5	9.1	2.5	1.3	1926	do.....	Frt.	4	-----	Basilisa Cuaresma.....	Do.
Ga. s.	Villa de Soncillo.....	78	47	26.0	5.7	2.4	1897	do.....	Frt.	-----	-----	Vda. e Hijos de F. Escaño..	Do.
Ga. s.	Violet.....	6	6	10.9	2.2	1.2	1926	do.....	Frt.	4	-----	Charles Brown.....	Do.
Ga. s.	Virac.....	48	35	21.3	5.1	2.1	1925	do.....	Frt.	-----	-----	Sebastian Palanca.....	Manila, P. I.
Ga. s.	Virginia.....	142	85	31.6	7.8	2.6	1920	do.....	Frt.	18	120	John D. Amaseen.....	Do.
Ga. s.	Virginia I.....	9	9	13.2	2.6	1.3	1922	do.....	Frt.	-----	-----	Lourdes de Cordero.....	Do.
Ga. s.	Virginia II.....	5	5	8.6	2.4	1.2	1926	do.....	Frt.	3	15	Jcse N. Mateo.....	Do.
Ga. s.	Visayas.....	16	12	17.1	4.1	1.6	-----	do.....	Frt.	18	30	Ramon Aboitiz.....	Cebu, P. I.
Ga. s.	Vivo.....	11	7	13.0	3.2	1.3	1926	do.....	Frt.	4	35	Luzon Stevedoring Co.....	Manila, P. I.
Ga. s.	Volador.....	25	16	16.0	3.6	1.6	1920	do.....	Tow.	7	45	Visayan Stevedoring Transp. Co.	Iloilo, P. I.
Ga. s.	W.....	30	30	15.8	4.2	2.1	1921	do.....	Frt.	-----	-----	Luzon Stevedoring Co.....	Manila, P. I.
Ga. s.	W-2.....	39	19	17.0	4.9	1.8	1925	do.....	Frt.	9	40	do.....	Do.
Ga. s.	W-3.....	80	58	29.0	6.1	2.0	1920	do.....	Frt.	-----	-----	Romblon Trading Corp.....	Do.
Ga. s.	Wasp.....	5	5	9.1	2.4	1.0	1919	do.....	Tow.	-----	-----	Luzon Stevedoring Co.....	Do.
Ga. s.	Whale.....	8	5	12.2	2.8	1.5	1924	do.....	Frt.	-----	-----	Syndicate Mining Co.....	Do.
Ga. s.	Whale.....	8	5	12.2	2.8	1.5	1924	do.....	Frt.	-----	-----	do.....	Do.
Ga. s.	Willie.....	7	5	12.3	2.9	1.2	-----	do.....	Frt.	5	10	J. Tan Sunco & Co.....	Legaspi, P. I.
Ga. s.	Willie.....	10	6	12.1	2.7	1.0	1917	do.....	Frt.	-----	-----	Cari W. Wantz.....	Manila, P. I.
Ga. s.	Yap.....	18	11	13.7	3.5	1.9	1907	United States.....	Frt.	9	30	Bibiano Catamis.....	Cebu, P. I.
Ga. s.	Ysabel S. Cuestro.....	11	7	12.4	3.1	1.3	1925	Philippine Islands.....	Frt.	5	12	Julian Espina.....	Do.
Ga. s.	Ynchausti.....	99	75	28.6	6.6	1.9	1914	do.....	Frt.	15	75	Ynchausti & Co.....	Do.
Ga. s.	Zambales.....	318	172	41.1	7.6	3.2	1902	Shanghai, China.....	Frt.	31	480	T. R. Yangco.....	Iloilo, P. I.
Ga. s.	Zamboanga.....	21	14	14.6	3.5	1.3	1916	Philippine Islands.....	Tow.	6	90	Luzon Sugar Co.....	Manila, P. I.
Sch.	Fe.....	49	47	22.7	5.4	1.7	1873	do.....	Frt.	9	30	Teodorico Jocson.....	Do.
Slp.	Hilabao.....	11	11	11.3	4.1	1.7	1917	do.....	Frt.	-----	-----	Moro Muksan.....	Iloilo, P. I.
													Zamboanga, P. I.

¹ Formerly ga. s. Very Fast.² Formerly sch. Gregoria.³ Formerly ga. s. Maori.⁴ Formerly ga. s. Luz.⁵ Formerly ga. s. Heralde Christine
† Composite.

DEPARTMENT OF COMMERCE
BUREAU OF NAVIGATION

SEAGOING VESSELS OF THE UNITED STATES

1927



This volume is a part of the Fifty-ninth Annual List of Merchant
Vessels of the United States for the Year Ended June 30, 1927

Printed exclusively for the instruction of captains of
seagoing vessels of the United States



PRICE 60 CENTS

Sold only by the Superintendent of Documents, Government Printing Office
Washington, D. C.

UNITED STATES
GOVERNMENT PRINTING OFFICE
WASHINGTON

1927

EXPLANATIONS AND ABBREVIATIONS

Signal letters.—All vessels named in this publication are arranged in the order of their signal letters.

Rig abbreviations.—

Bgn. = brigantine.	Ga. s. = gas screw.	Shp. = ship.
Bk. = bark.	Ol. s. = oil screw.	Slp. = sloop.
Bkn. = barkentine.	Sch. = schooner.	St. s. = steam screw.
El. s. = electric screw.	Sc. b. = schooner-barge.	St. p. = steam side wheel.

In the foregoing abbreviations "Ga. s." indicates an engine using gasoline or similar products and "Ol. s." indicates an engine using either heavy or light oil, both in internal combustion.

Name of vessel.—The names of steel vessels are printed in **SMALL CAPITALS**, iron vessels in *italics*, and wooden vessels in roman.

Vessels equipped with radio transmitting apparatus are marked ☉; if in addition they have radio direction finders they are marked ☉.

Dimensions.—The register, not the tonnage dimensions, are given.

Service abbreviations.—

Cbl. = cable.	Pas. = passenger.	Tnk. = tanker.
Fer. = ferry.	Plt. = pilot.	Tow. = towing.
Frt. = freight.	Pol. = police.	Whl. = whaling.
Fsh. = fishing.	Ref. = refrigerator.	Wrk. = wrecking.
Msc. = miscellaneous.	Ten. = tender.	

Crew.—The number given in the vessel's marine document. It does not include the master.

Horsepower.—The figures in this column represent the horsepower reported when the vessel was new or when the present engine was installed; *b* means brake horsepower (internal combustion engine), and *s* means shaft horsepower (steam turbine engine); figures not preceded by a letter represent indicated horsepower.

Name of owner.—The name of the sole or, if there are two or more owners, the name of the managing owner is given. If the sole or managing owner is a corporation, the corporate name is given, except that the definite article is omitted when it forms part of the name. The abbreviation in parenthesis following the name of a corporation indicates the State in which the corporation is chartered.

Home port.—This is the place where the permanent document of a vessel issues. A bill of sale, conveyance, mortgage, assignment of mortgage, or hypothecation should be recorded at the home port given in the latest marine document.

LETTER OF TRANSMITTAL

DEPARTMENT OF COMMERCE,
BUREAU OF NAVIGATION,
Washington, July 1, 1927.

SIR: This volume, in which all vessels are arranged in the order of their signal letters, is a part of the fifty-ninth annual list of merchant vessels of the United States and of the forty-fourth issued by the Bureau of Navigation, and brings the record down to June 30, 1927. It is published in compliance with the provisions of an act of Congress approved July 5, 1884, establishing the Bureau of Navigation, and is designed especially for the use of signal stations and for masters of seagoing vessels. It contains the names of all merchant vessels, yachts, and Government vessels now in existence to which signal letters have been awarded and remain in force.

Signal letters are awarded to seagoing vessels of the United States, and, on application made through a collector of customs, they will be granted to yachts and, in particular cases, to other vessels. Such letters are requisite in order to afford the means of recognition by signals at sea.

Respectfully

A. J. TYRER,
Commissioner.

TO HON. HERBERT HOOVER,
Secretary of Commerce.

SEAGOING VESSELS OF MERCHANT

For explanations and abbreviations, see page 2]

Official No.	Signal letters	Rtg	Name of vessel	Tonnage		Dimensions			When built	Where built
				Gross	Net	Length	Breadth	Depth		
						Feet	Feet	Feet		
4250	11DFM	St. s.	Underwriter	327	163	120.8	20.1	14.8	1803	Philadelphia, Pa.
0403	11GTK	St. s.	F. W. Brune	290	201	120.0	23.0	7.0	1800	Wilmington, Del.
11477	11KDB	Sc. b.	Hattoras	788	754	171.5	33.5	18.8	1805	Brooklyn, N. Y.
13308	11LPK	Sch.	James L. Maloy	174	147	102.0	28.5	7.9	1804	Milton, Del.
10886	11NQK	Sch.	Moonlight	198	100	107.9	30.3	9.3	1855	Belleville, N. J.
21518	11QLB	Sch.	Rebecca G. Whilldin	220	188	105.5	28.5	9.5	1853	Millford Del.
24449	11SBD	Sc. b.	Pequot	705	602	220.2	35.7	14.3	1804	New York, N. Y.
20040	11STN	Sch.	Robert McClinton	154	125	90.0	26.7	7.4	1858	Norwalk, Conn.
5380	11BPN	Bk.	Charles W. Morgan	313	298	105.5	27.7	17.0	1841	New Bedford, Mass.
12356	11DBS	Sch.	Irene E. Meservey	244	232	114.2	29.0	10.0	1808	Waldoboro, Me.
9800	11GWL	Sch.	Brownstone	176	107	105.0	27.9	8.5	1809	Hartford, Conn.
23801	11HDG	Shp.	St. Nicholas	1,798	1,087	206.9	42.8	19.8	1809	Bath, Me.
90079	11IDL	Sch.	M. M. Hamilton	111	105	84.8	20.2	7.2	1809	Harpeswell, Me.
23838	11IQN	Sch.	Sandy Hook	100	101	80.4	23.0	7.3	1870	East Haddam, Conn.
15080	11KBO	Sch.	Lavolta	204	173	104.0	28.0	11.4	1870	Ellsworth, Me.
19350	11LKN	Sc. b.	OLD DOMINION	1,802	1,727	255.5	42.5	20.9	1872	Wilmington, Del.
125040	11LPS	Sc. b.	City of San Antonio	1,223	1,223	288.0	30.6	20.3	1872	Chester, Pa.
23502	11LVC	Sch.	Sarah Quinn	113	108	88.0	27.7	7.2	1808	Tuckerton, N. J.
85255	11MBV	Sch.	Minnie T. Phillips	137	123	100.4	27.0	7.0	1873	Baltimore, Md.
75430	11MHF	Sch.	Mary Lee	130	104	98.8	23.8	8.2	1872	Laurel, Del.
105273	11NBP	Sch.	Annie P. Chase	250	227	121.0	32.4	10.0	1873	Aina, Me.
105318	11NPV	Sch.	Abel W. Parker	202	148	110.1	32.2	7.9	1873	Boothbay, Me.
110142	11NRL	Sch.	Rebecca J. Moulton	482	448	143.6	32.5	10.1	1873	East Boston, Mass.
75589	11NVS	Sch.	Robert	155	147	111.2	23.0	8.5	1874	Laurel, Del.
100111	11PBC	Sch.	Ida B. Gibson	235	223	121.0	32.0	9.0	1874	Chester, Pa.
19410	11PMG	Sc. b.	Ocidental	1,532	1,424	210.0	39.8	24.7	1874	Bath, Me.
2901	11PQB	Bk.	B. P. Cheney	1,322	1,200	105.0	38.0	24.2	1874	do
105306	11PSW	Sch.	Alco	232	220	115.0	31.3	10.4	1874	Beans Point, Wash.
435042	11PTV	Bkn.	Edward May	885	815	105.3	35.5	21.3	1874	Boston, Mass.
95312	11PWS	Sch.	Ida O. Robinson	134	128	110.5	23.7	7.5	1874	Lewisville, Del.
19418	11QCH	Bk.	Oriental	1,088	1,500	220.1	42.2	24.0	1874	Bath, Me.
135051	11QOP	Sch.	Elwood	116	97	104.0	26.0	7.0	1874	Dorchester Co., Md.
115300	11QDN	Shp.	St. Paul	1,803	1,824	228.2	42.1	10.7	1874	Bath, Me.
115347	11QRD	Sch.	Sarah Eaton	199	151	110.0	20.0	9.0	1874	Chals, Me.
115348	11QRK	St. s.	Seaboard	602	503	184.5	28.7	12.3	1874	Wilmington, Del.
140009	11QSB	Sch.	Luella Wheatley	180	180	113.8	20.5	8.2	1875	Frederick, Del.
125415	11ROM	Bkn.	Continnal	1,280	1,138	100.4	38.0	24.0	1875	East Boston, Mass.
2072	11ROU	Sc. b.	Connaut	1,090	1,020	280.0	38.1	20.2	1875	Wilmington, Del.
2086	11ROK	Shp.	Bohemian	1,633	1,528	221.7	40.2	25.5	1875	Bath, Me.
140130	11RQK	Sch.	L. E. Williams	100	95	95.5	23.1	7.5	1875	Wicomico, Md.
140139	11RHM	Sch.	Lydia Middleton	197	187	120.0	33.3	9.9	1875	Barnegat, N. J.
110203	11RKP	Sch.	Rufus E. Wood	1,432	1,350	200.1	40.4	24.5	1875	Deering, Mo.
75800	11RLF	Sc. b.	J. D. Peters	1,085	1,030	182.2	30.1	21.8	1875	Bath, Me.
125470	11RMP	Bkn.	City of Sydney	2,903	2,000	330.0	40.2	20.5	1875	Chester, Pa.
115437	11RNP	Shp.	Santa Clara	1,535	1,453	200.5	40.0	25.5	1870	Bath, Me.
150050	11RPL	Sc. b.	Palmyra	1,299	1,251	197.9	38.8	24.2	1865	do
105605	11RQV	Sch.	Annie E. Webb	101	90	92.0	25.1	6.1	1876	Northport, N. Y.
115504	11SCB	Sc. b.	San Joaquin	1,551	1,523	219.8	41.0	24.2	1876	Freeport, Me.
100189	11SCQ	Shp.	Indiana	1,487	1,413	208.9	40.0	23.0	1870	Bath, Me.
95486	11SMK	Bk.	Hecla	1,529	1,435	210.5	40.2	24.3	1877	do
140270	11SNV	Bk.	Levi G. Burgess	1,016	1,475	217.5	41.2	24.5	1877	Thomaston, Me.
110335	11SPL	St. s.	Richard Holyoke	181	90	115.0	24.3	11.8	1877	Seabeck, Wash.
95504	11STH	Sch.	Esther	287	250	130.2	28.0	10.5	1877	Norfolk, Va.
125089	11TCN	Sch.	Oneco	243	200	111.5	27.1	10.5	1878	Bath, Me.
91110	11TCD	Bk.	McLaurin	1,374	1,312	200.8	39.0	24.0	1879	Newburyport, Mass.
115054	11TIF	Sch.	Sollalro	1,515	1,384	213.7	40.1	24.1	1879	Bath, Me.
85502	11TNM	Bk.	Guy O. Cross	1,572	1,430	213.9	30.8	21.0	1879	do
130179	11TVP	St. s.	Newport	2,043	1,053	325.0	38.2	23.9	1880	Chester, Pa.
80783	11TVQ	Sc. b.	Wilkesbarre	1,578	1,020	230.0	47.0	19.5	1880	Setauket, N. Y.
135408	11TWQ	Bk.	Emily F. Whitney	1,317	1,207	193.5	37.8	23.5	1880	Boston, Mass.
135473	11VCD	Sch.	Eva D. Rose	104	90	89.3	23.0	7.3	1880	Mauricetown, N. J.
140450	11VFI	Sc. b.	Luzon	1,358	1,182	205.8	40.2	24.0	1881	Boston, Mass.
135510	11VKQ	Bk.	E. B. Sutton	1,810	1,086	227.8	41.8	24.2	1881	Bath, Me.
85085	11VND	St. s.	Gaston	840	403	212.0	31.5	19.0	1881	Wilmington, Del.

THE UNITED STATES

VESSELS

[For explanations and abbreviations, see page 2]

Serv-ice	Crew	Horse-power	Name of owner	Home port	Address of owner
Tow.	18	600	James P. McAllister	New York, N. Y.	17 State Street,
Frt.	8	360	Trenton Transportation Co. (N. J.)	Philadelphia, Pa.	Trenton, N. J.
Frt.	3		Morecraft Transportation Corporation (Del.)	New York, N. Y.	17 Battery Place.
Frt.	2		Clara White	Boston, Mass.	Roxbury, Mass.
Frt.	4		G. W. Newcomb	do	Do,
Frt.	3		Magnus Benjamin	do	138 Meridian Street.
Frt.	4		Thames Towboat Co. (Conn.)	New London, Conn.	Bank Street.
Frt.	6		Joseph M. White	Baltimore, Md.	2915 Norfolk Avenue.
Whl.	27		Whaling Enshrined (Mass.)	New Bedford, Mass.	Middle Street.
Frt.	4		Bangor Lumber Co. (Me.)	Bangor, Me.	South Brewer, Me.
Frt.	5		W. B. Vane	Cambridge, Md.	
Fsh.	10		Columbia River Packers' Association (Oreg.)	Astoria, Oreg.	252 Front Street.
Frt.	3		O. L. Lyman	Portland, Me.	Seal Harbor, Me.
Frt.	4		Lottie V. Wathen	Baltimore, Md.	3412 Elgin Avenue.
Frt.	4		Whitcomb, Haynes & Whitney (Me.)	Bar Harbor, Me.	Ellsworth, Me.
Frt.	4		Neptune Line (Del.)	New York, N. Y.	25 Beaver Street.
Frt.	7		Gulf Barge & Towing Co. (La.)	New Orleans, La.	Olio and Magnolia Streets.
Frt.	3		M. G. Wright	Elizabeth City, N. J.	500 Shepard Street.
Frt.	4		W. W. Phillips	Crisfield, Md.	Mardella Springs, Md.
Frt.	4		Mary Lee Carter	Washington, D. C.	1314 B Street NW.
Frt.	13		Boston Ship Brokerage Co. (Mass.)	Boston, Mass.	99 State Street.
Frt.	4		William T. Lank	Wilmington, Del.	Seaford, Del.
Frt.	10		O. A. Gilbert	Boston, Mass.	75 State Street.
Frt.	4		Lottie V. Wathen	Baltimore, Md.	Pratt and Frederick Streets.
Frt.	6		Nathaniel K. Lester	New London, Conn.	Norwich, Conn.
Frt.	3		Morecraft Transportation Corporation (Del.)	New York, N. Y.	17 Battery Place.
Frt.	19		Naknek Packing Co. (Calif.)	San Francisco, Calif.	2 Pine Street.
Frt.	7		Robison Fisheries Co. (Wash.)	Seattle, Wash.	Anacortes, Wash.
Frt.	13		Rolph Navigation & Coal Co. (Calif.)	San Francisco, Calif.	60 California Street.
Frt.	4		J. H. Addison	Baltimore, Md.	809 West Lanvale Street.
Frt.	17		Libby, McNeill & Libby (Me.)	San Francisco, Calif.	465 California Street.
Frt.	3		W. T. Ashe	Newport News, Va.	Gloucester Point, Va.
Frt.	14		Booth Fisheries Co. (Del.)	Seattle, Wash.	Foot of Wall Street.
Frt.	5		Blanchard Lumber Co. (Mass.)	Boston, Mass.	129 State Street.
Pas.	17	540	Hartford & New York Transportation Co. (Conn.)	Hartford, Conn.	285 State Street.
Frt.	5		O. C. Paul & Co.	Baltimore, Md.	Stewart Building.
Msc.	10		Australian Dispatch Line (Calif.)	San Francisco, Calif.	233 Pine Street.
Tnk.	10		Gulf Refining Co. (Tex.)	Port Arthur, Tex.	West Port Arthur, Tex.
Frt.	18		Alaska Packers' Association (Calif.)	San Francisco, Calif.	111 California Street.
Frt.	4		O. C. Paul & Co.	Baltimore, Md.	Stewart Building.
Frt.	5		do	do	Do,
Frt.	11		John L. Key	San Francisco, Calif.	74 New Montgomery Street.
Frt.	5		Booth Fisheries Co. (Del.)	Seattle, Wash.	Foot of Wall Street.
Frt.	17		Northern Fisheries (Wash.)	San Francisco, Calif.	141 Clay Street.
Msc.	5		Thomas B. White	Los Angeles, Calif.	Hollywood, Calif.
Msc.	2		do	do	Do,
Frt.	4		Lottie V. Wathen	Baltimore, Md.	3412 Elgin Avenue.
Frt.	3		Neptune Line (Del.)	New York, N. Y.	1 Broadway.
Msc.	7		Ceell B. De Mills Pictures Corporation (Del.)	Los Angeles, Calif.	Culver City, Calif.
Frt.	28		Red Salmon Canning Co.	San Francisco, Calif.	2 Pine Street.
Frt.	10		Alaska-Portland Packers' Association (Oreg.)	Portland, Oreg.	Yeon Building.
Tow.	8	344	Bellingham Tug & Barge Co., (Wash.)	Seattle, Wash.	Bellingham, Wash.
Fsh.	12		Ottar Hanstad	Seward, Alaska	
Frt.	5		Charles A. Morrison	New York, N. Y.	6 South Street.
Frt.	17		Northern Fisheries Co. (Wash.)	San Francisco, Calif.	141 Clay Street.
Frt.	2		Neptune Line (Del.)	New York, N. Y.	1 Broadway.
Frt.	10		Bark Guy O. Goss Co. (Wash.)	Seattle, Wash.	1808 L. C. Smith Building.
Pas.	49	2, 100	Steamship Newport	San Francisco, Calif.	318 Market Street.
Frt.	5		Lehigh & Wilkes-Barre Coal Co. (Pa.)	New York, N. Y.	143 Liberty Street.
Frt.	13		Alaska Salmon Co. (Calif.)	San Francisco, Calif.	141 Clay Street.
Frt.	4		Lottie V. Wathen	Baltimore, Md.	Pratt and Frederick Streets.
Frt.	4		Neptune Line (Del.)	New York, N. Y.	25 Beaver Street.
Frt.	20		do	do	Do.
Frt.	19	600	Port Newark & New England Steamship Co. (N. J.)	Newark, N. J.	68 Commercial Street.

Merchant Vessels

Official No.	Signal letters	Rtg	Name of vessel	Tonnage		Dimensions			When built	Where built
				Gross	Net	Length	Breadth	Depth		
						Feet	Feet	Feet		
86699	JVRM	So. b.	Gen. Knox.....	1,587	1,550	251.1	42.4	21.8	1881	Thomaston, Mo.....
116791	JVSH	St. s.	Samson.....	159	79	108.0	22.1	10.6	1881	Camden, N. J.....
106909	JVWF	Sch.	Abble C. Stubbs.....	315	295	130.0	32.2	12.0	1882	New Haven, Conn.....
20587	JVWG	St. s.	Queen.....	2,727	1,072	331.2	38.5	21.2	1882	Philadelphia, Pa.....
95688	JWBP	So. b.	Henry Villard.....	1,552	1,452	210.2	30.8	21.1	1882	Bath, Me.....
91468	JWDQ	Sch.	Mary A. Fisher.....	110	110	95.5	20.0	6.6	1882	Sayreville, N. J.....
115803	JWIL	St. s.	San Juan.....	2,152	1,308	283.0	37.0	21.0	1882	Chester, Pa.....
120503	JWLK	Sch.	F. C. Pendleton.....	408	340	145.7	33.2	12.3	1882	Bangor, Me.....
3220	JWLM	Sch.	Houlih Land.....	165	157	122.0	23.7	8.0	1882	Bridgeton, N. J.....
120508	JWLR	Sch.	Fanny Dutard.....	265	252	120.5	31.0	10.8	1882	San Francisco, Calif.....
100117	JWNF	Shp.	Abner Coburn.....	1,072	1,878	225.0	43.2	18.5	1882	Bath, Me.....
145320	JWNG	St. s.	Perslan.....	2,077	1,800	280.0	40.7	15.8	1882	Chester, Pa.....
100310	JWNH	Bk.	I. F. Chapman.....	2,155	2,016	237.5	42.7	19.2	1882	Bath, Me.....
135032	JWQP	Sch.	Ellis Clifton.....	108	92	80.0	23.9	7.3	1872	St. John, N. B.....
126078	JWRT	Sch.	Chas. G. Joyce.....	122	110	97.0	26.9	7.6	1882	Baltimore, Md.....
3220	JWSV	Sch.	Beulah.....	350	330	140.0	35.5	10.9	1882	San Francisco, Calif.....
80951	KBFM	So. b.	William H. Smith.....	1,957	1,808	242.4	43.3	18.5	1883	Bath, Me.....
130269	KBIN	Bk.	Nurwal.....	523	380	149.5	32.0	17.0	1883	San Francisco, Calif.....
91509	KBJV	Sch.	Marguerite.....	113	90	68.0	23.5	8.4	1883	Essex, Mass.....
91570	KBHJ	Sch.	Mattie J. Ales.....	229	190	120.8	30.0	8.9	1883	Yarmouth, Me.....
120138	KBIN	Sch.	City of Peapack.....	389	370	145.0	32.1	12.0	1883	Fairhaven, Calif.....
120139	KBLY	St. s.	City of Gloucester.....	590	395	142.5	28.0	11.0	1883	Brooklyn, N. Y.....
100184	KBML	St. s.	Alameda.....	3,158	1,939	314.0	41.0	17.3	1883	Philadelphia, Pa.....
25254	KBND	St. s.	Saluger.....	141	71	125.6	20.6	10.0	1883	Chester, Pa.....
120164	KBSL	Sch.	Charles C. Lister.....	280	266	127.0	33.0	9.3	1883	Milford, Del.....
100247	KODJ	St. s.	Artes.....	114	57	89.5	20.1	9.0	1884	Philadelphia, Pa.....
5915	KOKH	Ol. s.	Frank L. Connable.....	132	65	101.0	25.7	8.3	1871	Chester, Pa.....
95803	KOMV	St. s.	H. F. Dinmock.....	2,625	1,726	271.8	41.6	10.2	1884	Philadelphia, Pa.....
126241	KOPL	St. s.	Walmea.....	1,057	746	108.0	35.2	18.0	1884	Chester, Pa.....
110665	KOSM	St. s.	Relief.....	210	8	112.0	22.5	12.6	1884	Philadelphia, Pa.....
85868	KOSW	Bk.	George Curtis.....	1,837	1,080	240.7	42.4	25.2	1884	Waldoboro, Me.....
116029	KOVD	So. b.	Seneca.....	2,208	2,070	283.7	42.0	24.6	1884	Chester, Pa.....
130328	KOVS	St. s.	Norfolk.....	211	105	110.3	23.0	12.0	1885	Wilmington, Del.....
76578	KDHS	Sch.	John Hagerty.....	235	223	120.3	28.7	9.0	1886	Tottonville, N. Y.....
126310	KDFO	St. s.	Comal.....	2,934	2,251	320.0	42.8	21.5	1886	Chester, Pa.....
135805	KDFH	Sch.	Nantisco.....	250	231	121.0	27.0	9.0	1884	Dennisville, N. J.....
81094	KDFV	Bk.	W. B. Flint.....	952	876	178.4	35.4	17.7	1886	Bath, Me.....
91818	KDGG	St. s.	Mascotte.....	884	520	195.5	30.0	19.6	1885	Philadelphia, Pa.....
116098	KDJF	St. s.	Pawtuoket.....	589	290	149.8	28.8	9.5	1886	Bath, Me.....
85921	KDJL	St. s.	Greenwood.....	195	144	114.0	31.0	9.0	1880	San Francisco, Calif.....
130350	KDJQ	St. s.	Newburgh.....	1,033	741	200.0	32.0	11.0	1886	Philadelphia, Pa.....
91861	KDMP	Sch.	Malno.....	190	181	105.4	28.0	8.5	1886	Bath, Me.....
150375	KDMQ	St. s.	Portsmouth.....	214	107	110.3	23.0	12.0	1880	Wilmington, Del.....
126391	KDNP	St. s.	Tampa.....	2,556	1,966	294.0	43.0	18.8	1886	Philadelphia, Pa.....
135471	KDPB	St. s.	John Garrett.....	118	79	90.4	19.4	11.1	1880	Newburgh, N. Y.....
95903	KDPV	St. s.	Herman Winter.....	2,025	1,768	271.8	41.6	19.2	1887	Philadelphia, Pa.....
100456	KDQB	So. b.	Conemaugh.....	1,774	1,714	254.0	40.5	24.3	1879	Liverpool, England.....
3323	KDRQ	Sch.	Brunhilde.....	127	120	102.0	25.3	10.6	1885	Nyaack, N. Y.....
130309	KDSM	St. s.	Nueces.....	3,367	2,405	328.0	44.2	21.2	1887	Chester, Pa.....
150410	KDVS	St. s.	Pasadena.....	300	235	141.0	31.1	10.4	1887	San Francisco, Calif.....
85986	KFCG	Sch.	Glendale.....	296	281	142.2	34.0	9.0	1888	Fairhaven, Calif.....
116199	KFCV	So. b.	Socony 66.....	589	589	102.1	30.1	14.4	1888	Chester, Pa.....
92022	KFCR	St. s.	Monmouth.....	1,440	931	290.5	35.1	14.0	1883	Philadelphia, Pa.....
141005	KFJD	St. s.	Westland (composite).....	2,134	1,622	281.0	41.0	20.0	1889	Wyandotte, Mich.....
140969	KGBP	Sch.	Lucy May.....	104	98	84.8	25.4	6.5	1888	Cherryfield, Me.....
76764	KGBR	Sch.	Virginia.....	129	122	105.2	21.0	7.6	1888	Sharptown, Md.....
155157	KGOS	Sch.	Oceanla Vance.....	445	384	148.5	30.1	11.3	1888	Port Blakely, Wash.....
110808	KGOV	Sch.	Richard Cromwell.....	118	112	98.5	26.5	6.6	1888	Madison, Md.....
92070	KGFM	Sch.	Margaret.....	138	107	92.2	22.7	8.8	1889	Essex, Mass.....
81160	KGFV	Sch.	W. F. Jowett.....	474	407	155.7	37.7	12.0	1887	Port Ludlow, Wash.....
136040	KGJI	St. s.	ELFRIDA.....	126	60	108.6	18.1	11.5	1889	Wilmington, Del.....
86040	KGLC	Sch.	Golden Shore.....	699	626	185.1	38.5	14.2	1889	Port Blakely, Wash.....
130444	KGLD	St. s.	Transfer No. 10.....	217	108	114.0	23.6	11.0	1880	Wilmington, Del.....
70820	KGLN	So. b.	William T. Lank.....	593	574	176.0	36.3	14.0	1880	Boothbay, Me.....
106635	KGLS	St. s.	Texas.....	116	58	105.4	18.0	9.8	1889	Bristol, R. I.....
14487	KGNH	Sch.	Kate Darlington.....	135	128	97.8	28.0	7.1	1889	Baltimore, Md.....
136070	KGNP	St. s.	Mandalay.....	1,120	407	272.0	44.1	12.6	1889	Wilmington, Del.....
130450	KGNQ	St. s.	New York.....	770	523	207.5	31.1	12.4	1889	do.....
120597	KGPQ	St. s.	Dorothy Bradford.....	1,740	1,197	228.9	38.0	22.0	1889	Philadelphia, Pa.....
106686	KGRH	Sch.	Annie B. Mitchell.....	463	397	145.3	34.1	11.9	1889	Madison, Conn.....
3141	KGSF	St. s.	Battler.....	153	104	108.4	22.0	9.4	1881	Philadelphia, Pa.....
110400	KGSR	St. s.	Radha.....	255	116	145.0	20.0	12.2	1881	Newburgh, N. Y.....
27637	KGTR	St. s.	ROSE CITY.....	3,468	2,154	336.2	43.2	22.3	1889	Chester, Pa.....
100462	KGTW	St. s.	International.....	400	200	130.0	26.0	10.2	1890	Philadelphia, Pa.....
92153	KQVD	St. s.	Mars.....	278	139	117.2	23.0	15.7	1890	Camden, N. J.....
100405	KGVF	St. s.	Indian.....	1,955	1,135	297.0	38.0	18.5	1890	Wilmington, Del.....
155177	KGVW	St. s.	NORTHWESTERN.....	3,094	1,949	336.2	43.2	22.0	1889	Chester, Pa.....
14494	KGWII	Shp.	STAR OF SCOTLAND.....	2,598	2,233	300.2	43.1	21.2	1887	Port Glasgow, Scotland.....
106715	KHBN	Sch.	Altam M. Jagger.....	132	125	102.4	22.0	7.8	1890	Wilmington, Del.....

Merchant Vessels

Serv-ice	Crew	Horse-power	Name of owner	Home port	Address of owner
Frt.	4		Neptune Line (Del.)	New York, N. Y.	25 Beaver Street.
Frt.	12	560	Board of Commissioners (La.)	New Orleans, La.	1 Canal Street.
Frt.	6		William C. Reid	New York, N. Y.	Java and Provost Streets.
Pas.	82	3,000	Pacific S. S. Co. (Me.)	Tacoma, Wash.	Arthur Rust Building.
Frt.	8		Coastwise S. S. & Barge Co. (Wash.)	Seattle, Wash.	502 Burke Building.
Frt.	4		Geo. W. Adams	Baltimore, Md.	Cambridge, Md.
Pas.	49	1,250	James K. Nelson (Calif.)	San Francisco, Calif.	Pier 17.
Frt.	5		F. C. Pondleton	Belfast, Me.	Isteboro, Me.
Frt.	5		R. Duke Wathen	Baltimore, Md.	Pratt and Frederick Streets.
Fsh.	35		J. A. Matheson	Seattle, Wash.	Anacortes, Wash.
Frt.	19		Libby, McNeill & Libby (Me.)	San Francisco, Calif.	485 California Street.
Pas.	53	1,800	Merchants & Miners' Transportation Co. (Md.)	Baltimore, Md.	112 South Gay Street.
Frt.	20		Neptune Line (Del.)	New York, N. Y.	25 Beaver Street.
Frt.	2		Fred P. Hutchings	Belfast, Me.	Orland, Me.
Frt.	4		O. O. Paul & Co.	Baltimore, Md.	Stewart Building.
Frt.	35		Union Fish Co. (Calif.)	San Francisco, Calif.	141 Clay Street.
Frt.	13		Charles Nelson Co. (Calif.)	do.	230 California Street.
Frt.	9		Warner Bros. Pictures (Calif.)	do.	5842 Sunset Building.
Frt.	3		John V. Sawyer	Jonesport, Me.	
Frt.	4		William F. Oglvie	Boston, Mass.	114 State Street.
Fsh.	7		Alaska Codfish Co. (Calif.)	San Francisco, Calif.	15 Stewart Street.
Pas.	22	500	Boston & Gloucester Steamboat Co. (Mass.)	Boston, Mass.	244 Atlantic Avenue.
Pas.	100	3,500	Alaska S. S. Co. (Nev.)	New York, N. Y.	120 Broadway.
Mso.	5	500	Salvage Process Corporation	do.	30 Broad Street.
Frt.	5		William C. Reid	do.	Java and Provost Streets.
Tow.	6	375	Olsen Water & Towing Co. (N. Y.)	do.	59 Pearl Street.
Fsh.	8	120	Southern Menhaden Corporation (Del.)	Jacksonville, Fla.	Port St. Joe, Fla.
Frt.	44	2,000	Eastern S. S. Line (Me.)	Portsmouth, N. H.	Ellot, Me.
Pas.	54	800	Los Angeles S. S. Co. (Calif.)	Los Angeles, Calif.	517 South Spring Street.
Tow.	12	600	Rolph Navigation & Coal Co. (Calif.)	San Francisco, Calif.	60 California Street.
Frt.	18		Libby, McNeill & Libby (Me.)	do.	485 California Street.
Frt.	6		Neptune Line (Del.)	New York, N. Y.	1 Broadway.
Tow.	12	915	New York, Philadelphia, & Norfolk R. R. Co. (Va.)	Cape Charles, Va.	Foot Commerce Street.
Frt.	10		Norfolk Lighterage Co. (Va.)	Norfolk, Va.	Pier 36, North River.
Pas.	58	1,900	Mallory S. S. Co. (Me.)	New York, N. Y.	Gloucesterpoint, Va.
Frt.	4		W. T. Ashe	Newport News, Va.	485 California Street.
Frt.	12		Libby, McNeill & Libby (Me.)	San Francisco, Calif.	10 Meridian Street.
Pas.	40	1,250	Columbia Trust Co. (Mass.)	Boston, Mass.	Pawtucket, R. I.
Frt.	23	750	Blackstone Valley Transportation Co. (R. I.)	Providence, R. I.	100 Folsom Street.
Frt.	12	110	Greenwood S. S. Co. (Calif.)	San Francisco, Calif.	Newburgh, N. Y.
Pas.	32	1,000	Central Hudson Steamboat Co. (N. Y.)	New York, N. Y.	1314 B Street NW.
Frt.	5		Mary A. Carter	Washington, D. C.	
Tow.	15	915	New York, Philadelphia, & Norfolk R. R. Co.	Cape Charles, Va.	
Pas.	50	1,293	Gulf & Southern S. S. Co. (Fla.)	New York, N. Y.	Pier 36, North River.
Tow.	8	500	Daniel Roe Towing & Transportation Co. (N. J.)	do.	1 Broadway.
Frt.	44	2,000	Eastern S. S. Lines (Me.)	Portsmouth, N. H.	Ellot, Me.
Tnk.	10		Gulf Refining Co. (Tex.)	Port Arthur, Tex.	West Port Arthur, Tex.
Frt.	15		Joseph R. Andrade	New Bedford, Mass.	3203 Elm Street.
Frt.	39	2,000	Mallory S. S. Co. (Me.)	New York, N. Y.	Pier 38, North River.
Frt.	17	190	Albion Lumber Co.	San Francisco, Calif.	582 Market Street.
Frt.	9		Alaska Codfish Co. (Calif.)	do.	15 Stewart Street.
Tnk.	3		Standard Transportation Co. (Del.)	New York, N. Y.	26 Broadway.
Pas.	36	2,500	Central R. R. of N. J. (N. J.)	do.	143 Liberty Street.
Frt.	26	1,000	Westland Steamship Co. (Ohio)	Cleveland, Ohio	Foot East Fortieth Street.
Frt.	3		Houston W. Todd	Baltimore, Md.	1913 Wilkins Avenue.
Frt.	4		Lottie V. Wathen	do.	Pratt and Frederick Streets.
Frt.	7		Hafhill Packing Corporation (Calif.)	Los Angeles, Calif.	Long Beach, Calif.
Frt.	5		Charles M. Struyen	Baltimore, Md.	114 South Frederick Street.
Frt.	16		Manuel T. Ohantre	New Bedford, Mass.	9 Biall Street.
Mso.	9		Thomas B. White	Los Angeles, Calif.	Hollywood, Calif.
Pas.	6	150	Thelma R. Levey	New York, N. Y.	463 Willoughby Avenue (B).
Frt.	9		Rolph Navigation & Coal Co. (Calif.)	San Francisco, Calif.	60 California Street.
Tow.	13	600	N. Y., N. H. & Hartford R. R. Co. (Conn.)	New Haven, Conn.	Meadow and Water Streets.
Frt.	3		Lee W. Insley	Wilmington, Del.	Salisbury, Md.
Pas.	14	500	Elizabeth City Iron Works & Supply Co. (N. D.)	Elizabeth City, N. C.	
Frt.	5		Jacob Galloway	Baltimore, Md.	Seaford, Del.
Pas.	23	250	Boston, New York & Southern S. S. Co. (Del.)	New York, N. Y.	17 State Street.
Frt.	24	689	New York, Philadelphia & Norfolk R. R. Co. (Va.)	Cape Charles, Va.	
Pas.	30	1,453	Cape Cod S. S. Co. (Me.)	Boston, Mass.	131 State Street.
Frt.	6		Carlos Barry	New London, Conn.	61 State Street.
Tow.	10	385	Elmer A. Keeler	New York, N. Y.	1 Broadway.
Frt.	17	750	New York & Louisiana Transportation Co. (La.)	New Orleans, La.	1103 Hibernia Building.
Pas.	68	2,250	Rose City S. S. Co. (Wash.)	Portland, Oreg.	Cough Street Dock.
Tow.	21	725	Reading Co. (Pa.)	Philadelphia, Pa.	Reading Terminal.
Tow.	16	750	Tugboat Mars Co. (Del.)	do.	111 Walnut Street.
Frt.	33	1,500	Merchants & Miners' Transportation Co. (Md.)	Baltimore, Md.	112 South Gay Street.
Pas.	80	2,600	Alaska S. S. Co. (Nev.)	Seattle, Wash.	Pier 2.
Frt.	29		Alaska Packers Association (Calif.)	San Francisco, Calif.	111 California Street.
Frt.	3		Allen Gurney	Providence, R. I.	26 Custom House Street.

Merchant Vessels

Official No.	Signal letters	Rig	Name of vessel	Tonnage		Dimensions			When built	Where built
				Gross	Net	Length	Breadth	Depth		
				Feet			Feet			
130470	KHON	Sc. b.	Riverside	863	845	170.0	36.8	17.3	1890	Brooklyn, N. Y.
106731	KHOS	St. s.	Atkins Hughes	115	57	88.7	19.0	10.2	1890	Philadelphia, Pa.
106747	KHFM	Slp.	Albert Baldwin	123	117	86.0	27.2	7.3	1890	Essex, Mass.
106760	KHGW	Sc. b.	Alco	639	615	109.4	33.8	15.3	1890	Boston, Mass.
76933	KHJF	St. s.	BAY STATE	1,245	914	265.0	36.0	22.0	1890	Superior, Wis.
126635	KHLL	St. s.	City of Seattle	1,957	1,143	244.6	40.0	15.0	1890	Philadelphia, Pa.
130493	KHPS	Sc. b.	Edgewater	864	845	176.0	36.8	17.3	1890	Brooklyn, N. Y.
116349	KHMO	Ol. s.	Sequoia	370	263	150.0	35.0	11.0	1890	Fairhaven, Calif.
120804	KHMD	Sch.	Florence A	154	126	90.5	27.4	7.2	1890	Oberlin, Me.
130500	KHMY	St. s.	MURRELL	311	155	125.0	25.0	14.7	1890	Camden, N. J.
161223	KHNY	St. s.	Tourist	260	170	118.8	26.1	10.2	1888	Bath, Me.
116362	KHNV	Bk.	St. Katherine	1,201	1,090	202.8	39.3	19.1	1890	do.
130510	KHQR	St. s.	Plankatank	599	611	200.0	31.0	11.0	1890	Wilmington, Del.
3478	KHQT	Sc. b.	Bessie	640	626	168.9	33.7	15.1	1890	Boston, Mass.
91966	KHQB	St. s.	Van	719	535	190.0	26.0	9.0	1887	Wilmington, Del.
106787	KHRR	Sch.	Azalea	480	480	150.0	35.0	11.0	1890	Eureka, Calif.
116364	KHRO	Bk.	Salvator	467	385	160.0	36.0	11.6	1890	do.
81300	KHRQ	Sch.	John L. Martino	257	213	126.7	30.4	8.2	1890	Phippsburg, Me.
130512	KHSB	St. s.	BOSWELL	311	155	125.0	25.0	14.7	1890	Camden, N. J.
146568	KJBL	St. s.	Trlton	250	129	114.5	26.5	14.5	1890	Boston, Mass.
96006	KJBS	Sch.	Henry Seymour	169	160	91.0	30.7	8.3	1890	Tottonville, N. Y.
81310	KJBY	St. s.	Lexington	1,248	697	240.0	46.0	15.5	1891	Wilmington, Del.
106804	KJCM	St. s.	Asher J. Hudson	136	68	92.0	21.0	10.0	1891	Camden, N. J.
146571	KJCN	Sch.	Thomas J. Shryock	173	164	117.4	23.7	7.7	1891	Bethel, Del.
126702	KJCO	Bkn.	Charles F. Crocker	800	700	204.0	40.0	15.0	1890	Alameda, Calif.
30526	KJCV	St. s.	Concord	1,248	697	240.0	46.0	15.5	1891	Wilmington, Del.
86131	KJDM	Sch.	Galleo	354	328	132.5	33.5	12.7	1891	Bonola, Calif.
81313	KJDN	Ol. s.	Bellingham	366	333	129.3	21.0	17.6	1891	Portland, Oreg.
3467	KJFO	St. s.	Brazil	2,166	1,655	276.0	40.0	21.0	1890	Buffalo, N. Y.
140930	KJFD	St. s.	LACKAWANNA	1,973	1,179	260.0	39.2	21.6	1888	Cleveland, Ohio
116235	KJFH	St. s.	SCRANTON	2,015	1,595	260.0	39.2	21.6	1888	do.
76763	KJFP	St. s.	Observation	122	83	92.4	17.8	9.2	1888	Brooklyn, N. Y.
86134	KJFW	Sch.	Cludlator	112	75	92.6	24.3	10.0	1891	Essex, Mass.
116774	KJGO	St. s.	Followcraft	2,070	1,712	256.0	40.2	23.5	1888	Buffalo, N. Y.
146578	KJGR	Sch.	Thomas H. Lawrence	374	322	134.7	33.3	11.0	1891	Boston, Mass.
81267	KJGW	St. s.	Walter Adams	271	175	133.0	24.3	12.8	1890	Nonak, Conn.
126719	KJHD	St. s.	CONCHO	3,724	2,640	329.5	47.0	21.2	1891	Chester, Pa.
136138	KJLW	St. s.	Essex	3,018	2,155	295.0	40.0	15.4	1890	Philadelphia, Pa.
106826	KJNB	Sch.	Annie and Reuben	128	122	87.1	26.4	6.8	1891	Bath, Me.
92304	KJNF	Sch.	Meteor	600	518	177.3	38.4	13.5	1891	Port Blakely, Wash.
126741	KJNP	St. s.	COSTA RICA	1,783	1,166	221.5	36.0	19.3	1891	Chester, Pa.
26281	KJPF	St. s.	UTOWANA	302	217	157.0	27.8	15.9	1891	Philadelphia, Pa.
106834	KJPS	St. s.	RAY VIEW	1,399	1,075	205.0	38.0	24.0	1891	West Superior, Wis.
96126	KJRV	Sch.	Henry H. Chamberlain	245	204	122.3	30.6	8.4	1891	Phippsburg, Me.
92364	KJSQ	Sch.	Josephine Winsatt	149	106	95.0	27.0	6.0	1891	Millford, Del.
81338	KJSR	Sch.	William T. Parker	178	169	105.0	28.0	7.0	1891	do.
150562	KJVM	Bk.	Pactolus	1,673	1,564	223.7	41.2	24.0	1891	Bath, Me.
110050	KJWN	Sch.	Regina	114	66	87.8	25.5	7.6	1891	Machias, Me.
81360	KJWV	Sc. b.	West Point	1,213	1,168	220.0	38.7	22.3	1866	Glasgow, Scotland
141175	KJWQ	Sch.	Levin J. Marvel	183	174	125.5	23.8	7.5	1891	Bethel, Del.
3529	KLBF	Sch.	Bangor	511	398	165.0	36.5	11.8	1891	Eureka, Calif.
96139	KLBM	Ol. s.	Harvard	113	72	95.4	23.6	10.4	1891	Essex, Mass.
106869	KLBS	Sch.	Alcea Cooke	782	722	185.6	30.0	15.4	1891	Port Blakely, Wash.
161672	KLBT	Sch.	Vohnte	125	110	87.0	25.6	7.6	1891	North Bend, Oreg.
96142	KLCH	St. s.	Homer	561	331	146.0	33.8	17.0	1891	Bandon, Oreg.
126821	KLDO	Sch.	Charles R. Wilson	345	328	150.0	35.0	11.0	1891	Fairhaven, Mass.
136581	KLFC	St. s.	NEW HAMPSHIRE	2,395	1,565	302.7	34.0	17.5	1892	Wilmington, Del.
96161	KLEN	Sch.	Harriet C. Whitehead	222	211	119.6	31.3	8.0	1892	Waterford, Conn.
141201	KLGD	Sch.	Louise	345	328	150.0	35.0	10.0	1892	Fairhaven, Calif.
110971	KLGF	St. s.	RICHARD PECK	2,006	1,810	303.3	48.0	17.8	1892	Wilmington, Del.
155232	KLQ	Ol. s.	Nanuk	281	160	130.0	31.6	9.6	1892	Fairhaven, Calif.
126923	KLNR	Sch.	F. R. Sharp	199	189	121.3	26.0	8.7	1892	Tottonville, N. Y.
111257	KLPH	Sch.	Lavinia M. Snow	354	292	133.0	31.7	10.0	1893	Rockland, Me.
106921	KLPM	St. s.	Admiral	123	88	117.7	19.1	9.9	1892	Providence, R. I.
86242	KLPN	Sch.	Grace G. Bennett	210	199	135.5	23.9	7.8	1893	Bethel, Del.
107010	KLQN	St. s.	AU REVOIR	342	212	145.6	23.6	12.6	1893	Wilmington, Del.
77093	KLRD	Sch.	John A.	282	235	131.7	32.0	9.8	1893	Eureka, Calif.
126961	KLRF	St. s.	Chief	230	122	112.5	25.0	11.2	1893	Wilmington, Del.
161715	KLRT	Sch.	Edna Bright Hough	204	194	108.0	20.4	9.1	1893	Oxford, Md.
126984	KLSB	Sch.	Clarence A. Holland	200	179	126.5	23.9	8.2	1893	Bethel, Del.
77106	KLSF	Sch.	B. P. Cravenor	184	138	128.0	23.6	9.8	1893	Sharptown, Md.
126992	KLSG	Sch.	C. S. Holmes	623	556	162.8	37.0	11.5	1893	Port Blakely, Wash.
81346	KLSJ	St. s.	WADENA	246	151	158.8	20.8	11.0	1891	Cleveland, Ohio
116599	KLTP	Sc. b.	Socony 58	1,643	1,599	249.0	37.0	20.0	1893	Chester, Pa.
86260	KLTC	St. s.	GLOUCESTER	2,541	1,976	272.7	42.0	16.0	1893	Sparrows Point, Md.
81456	KLTG	St. s.	Joseph D. Wood	283	141	119.8	25.0	14.8	1893	Camden, N. J.
127018	KLVB	St. s.	COLUMBIA	380	190	189.0	23.0	14.6	1894	Philadelphia, Pa.

Merchant Vessels

Service	Crew	Horsepower	Name of owner	Home port	Address of owner
Frt.	4		Neptune Line (Del.)	New York, N. Y.	25 Beaver Street.
Tow.	11	300	Tug Atkins Hughes Co.	Philadelphia, Pa.	115 Walnut Street.
Frt.	6		Rockport Granite Co. (Mass.)	Gloucester, Mass.	Rockport, Mass.
Frt.	3		Mystic S. S. Co. (Mass.)	Boston, Mass.	111 Devonshire Street.
Frt.	27	1,000	Smith-Truby Sand Co. (Wis.)	Milwaukee, Wis.	Sturgeon Bay, Wis.
Pas.	59	2,500	Miami S. S. Co. (Del.)	New York, N. Y.	17 State Street.
Frt.	3		Neptune Line (Del.)	do.	25 Beaver Street.
Fsh.	9	75	Myrtle F. Bryson	Los Angeles, Calif.	234 West Adams.
Frt.	4		Charles M. Struven	Baltimore, Md.	114 South Frederick Street.
Tow.	13	650	Mystic S. S. Co. (Mass.)	Boston, Mass.	111 Devonshire Street.
Pas.	13	300	Goodwin Steamboat Corporation (N. Y.)	New York, N. Y.	Battery Park Pier.
Frt.	13		Red Salmon Canning Co.	San Francisco, Calif.	2 Pine Street.
Pas.	26	550	Baltimore, Chesapeake & Atlantic R. R. Co. (Md)	Baltimore, Md.	Pier 1.
Frt.	3		Mystic S. S. Co. (Mass.)	Boston, Mass.	111 Devonshire Street.
Mso.	15	256	Miami S. S. Co. (Del.)	New York, N. Y.	17 State Street.
Frt.	7		Robinson Packing Corporation (Wash.)	Seattle, Wash.	Anacortes, Wash.
Frt.	8		Libby, McNeill & Libby (Mo.)	San Francisco, Calif.	405 California Street.
Frt.	6		O. C. Paul & Co.	Baltimore, Md.	Stewart Building.
Tow.	20	650	Lester F. Alexander & Co. (La.)	New Orleans, La.	Maison Blanche Annex.
Tow.	14	700	Atlantic Coast Transportation Co. (Del.)	New York, N. Y.	11 Broadway.
Frt.	6		Merritt-Chapman Derrick & Wrecking Co. (W. Va.)	do.	17 Battery Place.
Frt.	55	1,700	Colonial Navigation Co. (N. Y.)	do.	Pier 39, North River.
Frt.	9	370	Sabine Towing Co. (Tex.)	Port Arthur, Tex.	Box 252.
Frt.	4		W. B. Vance	Cambridge, Md.	
Frt.	11		Pacific Freighters Co. (Calif.)	San Francisco, Calif.	310 California Street.
Pas.	55	1,700	Colonial Navigation Co. (N. Y.)	New York, N. Y.	Pier 39, North River.
Frt.	7		Union Fish Co. (Calif.)	San Francisco, Calif.	141 Clay Street.
Frt.	9	200	Northern Transportation Co. (Wash.)	Ketchikan, Alaska	
Frt.	19	1,000	Illinois Ship & Dredge Co. (Ind.)	Chicago, Ill.	39 South La Salle Street.
Frt.	23	800	Laakawanna Transportation Co. (Mass.)	Boston, Mass.	73 Water Street.
Frt.	19	800	Charles S. Neff	Milwaukee, Wis.	333 Hathway Place.
Pas.	7	200	American Merchant Marine Corp. (Del.)	New York, N. Y.	17 State Street.
Frt.	7		Nicholson Fish Co. (Me.)	Bangor, Me.	Bucksport, Me.
Frt.	16	800	Nicholson-Universal Steamship Co. (Del.)	Wilmington, Del.	7 West Tenth Street.
Frt.	5		Francis G. Boggs	do.	Hingham, Mass.
Fsh.	26	600	Consolidated Fisheries Co. (Del.)	Wilmington, Del.	Lowes, Del.
Pas.	49	2,600	Mallory S. S. Co. (Mo.)	New York, N. Y.	Pier 38, North River.
Pas.	39	1,900	Merchants & Miners' Transportation Co. (Md.)	Baltimore, Md.	112 South Gay Street.
Oys.	14		John L. Goss Corp. (Me.)	Southwest Harbor, Me.	Stonington, Me.
Frt.	10		Marine Products Corporation (Wash.)	Ketchikan, Alaska	
Frt.	34	700	Northern Fisheries (Wash.)	San Francisco, Calif.	141 Clay Street.
Frt.	14	212	Phillip Shore	Tampa, Fla.	Slovall Building.
Frt.	25	1,000	Central Dredging Co. (Ohio)	Cleveland, Ohio.	Union Trust Building.
Frt.	6		Alma L. Wasson	Calais, Me.	30 Church Street.
Frt.	4		Johnson & Wimsatt (Del.)	Washington, D. C.	Thirteenth and Water Streets SW.
Frt.	5		O. C. Paul & Co.	Baltimore, Md.	Stewart Building.
Frt.	18		Naknek Packing Co. (Calif.)	San Francisco, Calif.	2 Pine Street.
Frt.	2		Emery O. Wallace	Portland, Me.	8 Sherman Street
Frt.	3		Neptune Line (Del.)	New York, N. Y.	1 Broadway.
Frt.	4		O. C. Paul & Co.	Baltimore, Md.	Stewart Building.
Frt.	8		American Toll Bridge Co. (Del.)	San Francisco, Calif.	525 Market Street.
Fsh.	18	36	William H. Jordan Vessels Co. (Mass.)	Gloucester, Mass.	375 Main Street.
Frt.	12		Northern Products Corporation (Wash.)	Cordova, Alaska	
Fsh.	5		Karl Hansen	Seattle, Wash.	1911 L. C. Smith Building.
Pas.	20	250	Merritt, Chapman & Scott (Calif.)	New York, N. Y.	17 Battery Place.
Frt.	4		Pacific Coast Codfish Co. (Wash.)	Seattle, Wash.	Pier 1.
Pas.	70	2,500	New England S. S. Co. (Conn.)	New London, Conn.	State Street.
Frt.	4		M. G. Wright	Elizabeth City, N. C.	500 Shepard Street.
Frt.	39		Union Fish Co. (Calif.)	San Francisco, Calif.	141 Clay Street.
Pas.	81	2,906	New England S. S. Co. (Conn.)	New London, Conn.	State Street.
Whl.	16	300	Northern Whaling & Trading Co. (N. Y.)	San Francisco, Calif.	Oakland, Calif.
Frt.	6		Merritt, Chapman & Scott (Calif.)	New York, N. Y.	17 Battery Place.
Frt.	6		Richard K. Snow	Rockland, Me.	79 Mechanic Street.
Fer.	5	350	Westport Essex Ferry (N. Y.)	Rouses Point, N. Y.	
Frt.	5		J. B. Blades Lumber Co.	New Bern, N. C.	
Pas.	15	850	William W. Stephens	New York, N. Y.	Sheepshead Bay, N. Y.
Frt.	7		Pacific Coast Codfish Co. (Wash.)	Seattle, Wash.	Pier 1.
Tow.	16	600	Magnolia Petroleum Co. (Tex.)	Port Arthur, Tex.	Beaumont, Tex.
Frt.	6		J. H. Addison	Baltimore, Md.	809 West Lanvale Street.
Frt.	4		R. B. White	Crisfield, Md.	Salisbury, Md.
Frt.	4		do.	do.	do.
Frt.	8		Ellen M. Backland	Seattle, Wash.	349 Kinnar Place.
Tow.	18	550	Aeromarine Engine & Sales Co. (N. Y.)	New York, N. Y.	Keyport, N. J.
Tnk.	8		Standard Transportation Co. (Del.)	do.	26 Broadway.
Frt.	36	2,500	Merchants & Miners' Transportation Co. (Md.)	Baltimore, Md.	112 South Gay Street.
Tow.	14	750	Wood Towing Corporation (Va.)	Norfolk, Va.	Roanoke Dock.
Pas.	27	1,800	H. P. Layton	Wilmington, Del.	Georgetown, Del.

Merchant Vessels

Official No.	Signal letters	Rig	Name of vessel	Tonnage		Dimensions			When built	Where built
				Gross	Net	Length	Breadth	Depth		
						Feet	Feet	Feet		
107074	KLVD	Sch.	Agnes S. Quillan.....	197	187	120.5	23.0	7.8	1894	Bethel, Del.....
27660	KLVM	St. s.	SENECA.....	2,903	1,612	299.5	40.0	17.0	1894	Chester, Pa.....
100584	KLWR	Sch.	Corapeake.....	224	222	134.8	23.9	8.8	1894	Bethel, Del.....
120971	KLWS	Ol. s.	NARWHAL.....	239	160	138.8	22.0	11.2	1894	Boston, Mass.....
127035	KLWV	St. s.	CITY OF LOWELL.....	2,075	1,877	322.3	40.7	17.7	1894	Bath, Me.....
150672	KMBD	St. s.	POTOMAC.....	763	688	176.8	35.8	11.0	1894	Philadelphia, Pa.....
130672	KMBJ	St. s.	NOTTINGHAM.....	408	204	128.5	27.3	17.1	1894	Camden, N. J.....
111071	KMOP	Sch.	Rebecca R. Douglas.....	475	299	138.8	33.9	9.5	1894	Bath, Me.....
81493	KMOW	St. s.	Wm. F. McCAULEY.....	140	74	90.0	21.0	11.2	1894	Camden, N. J.....
81494	KMDB	Sch.	William Linthicum.....	150	148	112.0	27.6	8.8	1894	Churuk Creek, Md.....
136489	KMDV	St. s.	FORT McHENRY.....	111	55	84.5	19.0	9.6	1895	Philadelphia, Pa.....
81499	KMPF	St. s.	WASHTENAW.....	2,890	2,003	312.1	42.6	24.6	1887	Hartlepool, England.....
92585	KMPV	So. b.	Morriam.....	855	823	191.1	34.7	16.0	1894	Noank, Conn.....
150070	KMGO	So. b.	Preston.....	855	823	192.6	34.7	16.0	1894	do.....
157407	KMGF	So. b.	Draper.....	855	823	192.3	34.7	16.0	1894	do.....
92611	KMGH	So. b.	Mahanoy.....	855	823	192.3	34.7	16.0	1894	do.....
86303	KMGJ	So. b.	Glendower.....	855	823	192.2	34.7	16.0	1894	do.....
86314	KMGT	Sch.	George R. Bradford.....	142	135	96.4	27.4	8.0	1895	Essex, Mass.....
77170	KMGV	St. s.	John Wise.....	251	171	124.0	28.0	1.9	1895	do.....
96308	KMHN	St. s.	HOWARD.....	3,581	2,278	310.5	42.0	16.0	1895	Wilmington, Del.....
127097	KMHV	Sch.	C. A. Thayer.....	452	390	156.0	36.0	11.8	1895	Fairhaven, Calif.....
157431	KMJD	So. b.	Devon.....	724	607	174.0	35.3	14.3	1895	Bath, Me.....
96314	KMJV	So. b.	Haverford.....	678	644	176.4	35.0	14.2	1895	Noank, Conn.....
150710	KMIJ	St. s.	PAOLI.....	330	224	125.4	26.0	14.7	1895	Philadelphia, Pa.....
92684	KMLT	Sch.	Mawcenn.....	453	392	156.0	36.0	11.8	1895	Fairhaven, Calif.....
111098	KMNF	St. s.	RIVERSIDE.....	452	372	141.5	27.1	10.3	1895	Chester, Pa.....
127113	KMNJ	St. s.	CURACAO.....	1,548	1,144	241.3	38.0	16.3	1895	Philadelphia, Pa.....
3070	KMNP	So. b.	Bust.....	693	613	173.2	35.0	14.2	1890	Noank, Conn.....
136531	KMPB	St. s.	ENDEAVOR.....	315	244	136.0	23.2	7.4	1890	Philadelphia, Pa.....
145710	KMPJ	St. s.	TAMAQUA.....	504	383	158.5	29.0	18.0	1896	do.....
92091	KMPQ	Sch.	Mabel and Ruth.....	190	166	125.3	23.8	7.6	1896	Bethel, Del.....
141420	KMPR	Ga. s.	Liberty.....	118	96	93.6	24.0	12.6	1896	Gloucester, Mass.....
92698	KMQO	St. s.	MOHAWK.....	2,783	2,150	265.0	43.0	16.8	1896	Chester, Pa.....
107216	KMQD	St. s.	CAMBRIDGE.....	2,094	1,399	225.3	42.1	14.2	1896	Philadelphia, Pa.....
92699	KMQF	St. s.	MIDDLETOWN.....	1,483	1,008	243.3	45.6	14.0	1896	do.....
111108	KMQP	So. b.	Rondout.....	831	764	181.6	35.3	16.1	1896	Bath, Me.....
161082	KMQV	St. s.	Kadlak.....	114	58	106.0	22.5	9.7	1896	Alameda, Calif.....
92705	KMRG	St. s.	MOHEGAN.....	2,783	2,150	265.0	43.0	16.8	1896	Chester, Pa.....
116714	KMRL	Sl. b.	Somerset.....	283	253	143.4	31.3	8.1	1896	Bath, Me.....
96328	KMRP	So. b.	Hackensack.....	875	791	192.0	34.7	16.4	1896	Noank, Conn.....
107226	KMRT	Sch.	Albert Meyer.....	459	398	156.0	36.0	11.9	1890	Fairhaven, Calif.....
81543	KMSI	St. s.	WINTHROP.....	352	239	125.4	20.3	15.0	1896	Philadelphia, Pa.....
150725	KMSJ	So. b.	HAWTHORNE.....	680	608	176.4	35.0	14.2	1896	Noank, Conn.....
92726	KMSQ	Sch.	Matha Nelson.....	460	399	166.0	36.0	11.9	1896	Fairhaven, Calif.....
86350	KMTF	Sch.	Dorothy.....	837	758	183.5	38.2	15.7	1896	Bath, Me.....
136570	KMTP	So. b.	Ellenville.....	858	757	194.4	34.8	10.0	1896	do.....
77232	KMTQ	St. s.	Collter County.....	570	388	191.8	28.3	15.3	1896	Elizabeth, N. J.....
116734	KMTW	St. s.	EASTERN.....	211	79	105.0	21.1	14.2	1896	Newport News, Va.....
127163	KMVQ	St. s.	Winchester.....	415	265	146.2	34.2	12.4	1890	Prosper, Oreg.....
77164	KMWD	St. s.	LEOPOLD ADLER.....	213	121	117.9	23.0	13.0	1894	Newport News, Va.....
130731	KMWF	So. b.	Semper Fidelis.....	1,060	1,037	200.2	34.2	20.0	1884	Hamburg, Germany.....
127168	KMWJ	St. s.	CATAWISSA.....	558	352	158.0	29.0	18.0	1896	Wilmington, Del.....
96354	KMWP	St. s.	Humboldt.....	1,075	658	213.1	31.0	15.7	1896	Fairhaven, Calif.....
130736	KNBM	St. s.	NEW YORK.....	540	301	155.0	28.1	19.9	1897	Wilmington, Del.....
92794	KNCP	St. s.	Iris.....	2,830	1,736	304.3	38.8	24.5	1885	Newcastle on Tyne, England.....
130736	KNDM	St. s.	New York.....	540	301	155.0	28.1	19.9	1897	Wilmington, Del.....
81570	KNDS	Sch.	Wawona.....	468	413	156.0	36.0	12.3	1897	Fairhaven, Calif.....
155308	KNFO	So. b.	Onk Hill.....	910	843	194.4	34.8	17.6	1897	Noank, Conn.....
77274	KNFH	St. s.	JUNIATA.....	3,465	2,537	310.0	42.0	16.0	1897	Wilmington, Del.....
92830	KNGB	St. s.	MIAMI.....	1,741	1,311	239.2	40.1	21.8	1897	Philadelphia, Pa.....
130750	KNID	St. s.	NEW ENGLAND.....	230	70	121.0	23.8	12.0	1897	Camden, N. J.....
100648	KNIF	So. b.	Indian Ridge.....	910	842	194.0	34.8	17.6	1897	Noank, Conn.....
121004	KNIT	St. s.	Fulton.....	605	393	152.7	33.5	11.4	1898	Fairhaven, Calif.....
3745	KNIB	So. b.	Bear Ridge.....	910	842	201.0	34.8	17.6	1898	Noank, Conn.....
81595	KNIF	So. b.	Warren.....	283	220	141.4	31.4	8.4	1898	Bath, Me.....
3747	KNIQ	So. b.	Buck Ridge.....	915	847	195.0	34.8	17.6	1898	Noank, Conn.....
3740	KNJD	St. s.	Brunswick.....	532	283	161.3	34.4	12.2	1898	North Bend, Oreg.....
116811	KNJF	St. s.	ADMIRAL FISKE.....	2,432	1,450	280.0	38.1	19.6	1898	San Francisco, Calif.....
136690	KNJS	So. b.	Eagle Hill.....	911	843	195.0	34.8	17.6	1898	Noank, Conn.....
127253	KNLF	Sch.	Charles Nelson.....	688	603	196.5	37.8	12.8	1898	Alameda, Calif.....
121075	KNLG	So. b.	Franklin.....	910	842	194.0	34.8	17.6	1898	Noank, Conn.....
130776	KNMD	So. b.	Number Five.....	909	790	192.7	34.7	17.0	1888	Bath, Me.....
116834	KNMF	So. b.	Silver Brook.....	904	842	194.0	34.8	17.6	1898	Noank, Conn.....
161111	KNML	So. b.	Kentucky.....	1,575	1,472	245.2	44.3	19.2	1898	Bath, Me.....

Merchant Vessels

Service	Crew	Horse-power	Name of owner	Home port	Address of owner
Frts.	4		B. William Bramble Co.	Baltimore, Md.	2916 East Baltimore Street.
Pas.	92	3,000	Wilmington Terminal Co. (Me.)	New York, N. Y.	Pier 36, North River.
Frts.	4		B. William Bramble	Baltimore, Md.	2916 East Baltimore Street.
Frts.	12	200	Phillip Shore	Tampa, Fla.	Stovall Building.
Pas.	92	4,600	New England S. S. Co. (Conn.)	New London, Conn.	State Street.
Pas.	46	450	Baltimore & Virginia Steamboat Co. (Md.)	Baltimore, Md.	Pier 1, Pratt Street.
Tow.	15	735	Lehigh Wilkes-Barre Coal Co. (Pa.)	New York, N. Y.	143 Liberty Street.
Tow.	7	640	Clarence A. Small	Jonesport, Me.	Machiasport, Me.
Frts.	5		Atlantic Towing Co. (Del.)	Savannah, Ga.	228 East Bay Street.
Tow.	11	350	O. O. Paul & Co.	Baltimore, Md.	Stewart Building.
Tnk.	30	1,600	Curtis Bay Towing Co. (Md.)	do.	1600 Continental Building.
Frts.	3		California Petroleum S. S. Corporation (Calif.)	Los Angeles, Calif.	Security Building.
Frts.	3		Thomas J. Howard	New York, N. Y.	1 Broadway.
Frts.	3		Reading Co. (Pa.)	Philadelphia, Pa.	Reading Terminal.
Frts.	3		Thomas J. Howard	New York, N. Y.	1 Broadway.
Frts.	4		do.	do.	do.
Frts.	3		do.	do.	do.
Frts.	6		Rockport Granite Co. (Mass.)	Gloucester, Mass.	Rockport, Mass.
Frts.	5	425	Christina Arbuckle	New York, N. Y.	71 Water Street.
Frts.	47	2,500	Merchants & Miners' Transportation Co. (Md.)	Baltimore, Md.	112 South Gay Street.
Frts.	9		Pacific Coast Codfish Co. (Wash.)	Seattle, Wash.	Room 62, Pier No. 1.
Frts.	4		Morecraft Transportation Corporation (Del.)	New York, N. Y.	17 Battery Place.
Frts.	2		do.	Wilmington, Del.	7 West Tenth Street.
Tow.	16	850	do.	New York, N. Y.	17 Battery Place.
Frts.	10		Alaska Cod Fish Co. (Calif.)	San Francisco, Calif.	15 Steuart Street.
Frts.	11	450	Rock Creek Steamboat Co. (Md.)	Baltimore, Md.	Foot Broadway.
Frts.	29	1,050	Pacific S. S. Co. (Me.)	Seattle, Wash.	1519 Railroad Avenue South.
Frts.	3		Kennebec Wharf & Coal Co.	Bath, Me.	
Pas.	15	500	J. Frank White	Wilmington, Del.	Front and Orange Streets.
Tow.	19	1,000	Reading Co. (Pa.)	Philadelphia, Pa.	Reading Terminal.
Frts.	3		William A. Wimsatt	Washington, D. C.	Thirteenth and Water Streets.
Pit.	8	60	Boston Pilots' Relief Society (Mass.)	Boston, Mass.	Lewis Wharf.
Pas.	22	1,800	New England S. S. Co. (Conn.)	New London, Conn.	State Street.
Pas.	38	500	New York & New Orleans S. S. Co.	New York, N. Y.	Pier 39, North River.
Pas.	67	1,000	Hartford & New York Transportation Co. (Conn.)	Hartford, Conn.	285 State Street.
Frts.	3		Morecraft Transportation Corporation (Del.)	New York, N. Y.	17 Battery Place.
Frts.	27	350	Alaska Packers' Association (Calif.)	San Francisco, Calif.	111 California Street.
Frts.	22	1,800	New England S. S. Co. (Conn.)	New London, Conn.	State Street.
Frts.	2		Staples Transportation Co. (Me.)	Fall River, Mass.	404 Davol Street.
Frts.	3		Robert B. Wathen	Baltimore, Md.	Pratt and Frederick Streets.
Frts.	9		L. A. Scott	Mobilo, Ala.	215 Powell-Staples Building.
Tow.	12	800	J. S. Packard Dredging Co. (N. J.)	Providence, R. I.	1004 Turk Head Building.
Frts.	3		Noptune Line (Del.)	New York, N. Y.	25 Beaver Street.
Frts.	8		Alaska Packers' Association (Calif.)	San Francisco, Calif.	111 California Street.
Frts.	8		Charles E. Trynor	Eastport, Me.	30 High Street.
Frts.	3		Robert B. Wathen	Baltimore, Md.	Pratt and Frederick Streets.
Pas.	20	1,200	Florida R. R. & Navigation Corporation (Del.)	Tampa, Fla.	Everglades, Fla.
Tow.	10	400	Eastern Transportation Co. (Del.)	Wilmington, Del.	Ford Building.
Frts.	19	260	Steamer Winchester Corporation (Oreg.)	Marshfield, Oreg.	Reedsport, Oreg.
Tow.	14	800	Wilmington Towing Co.	Wilmington, N. C.	
Frts.	7		Gulf Barge & Towing Co. (La.)	New Orleans, La.	Olio and Magnolia Streets.
Tow.	19	1,000	Reading Co. (Pa.)	Philadelphia, Pa.	Reading Terminal.
Pas.	36	1,400	Albert E. Gillespie	San Francisco, Calif.	137 Steuart Street.
Pit.	20	800	United New York, Sandy Hook Pilots' Association (N. J.)	New York, N. Y.	Staten Island Ferry Building.
Frts.	37	1,000	Pacific Transport Co. (Calif.)	San Francisco, Calif.	430 Sansome Street.
Pit.	20	800	United New York Sand Hook Pilots' Association (N. Y.)	New York, N. Y.	Staten Island Ferry Building.
Fsh.	47		Robinson Fisheries Co. (Wash.)	Seattle, Wash.	Anacortes, Wash.
Frts.	4		Philadelphia Packet (J. N.)	Philadelphia, Pa.	Bourse Building.
Pas.	44	2,500	Merchants & Miners' Transportation Co. (Md.)	Baltimore, Md.	112 South Gay Street.
Pas.	50	2,000	Peninsular & Occidental S. S. Co.	New Haven, Conn.	42 Church Street.
Frts.	35	600	New England Fish Co. (Me.)	Portland, Me.	Customhouse Wharf.
Frts.	4		Thomas J. Howard	New York, N. Y.	1 Broadway.
Frts.	26	350	Border Line Transport Co. (Wash.)	Seattle, Wash.	1160 Stewart Building.
Frts.	4		Thomas J. Howard	New York, N. Y.	1 Broadway.
Frts.	2		Staples Transportation Co. (Me.)	Fall River, Mass.	404 Davol Street.
Frts.	4		Thomas J. Howard	New York, N. Y.	1 Broadway.
Frts.	19	500	National S. S. Co. (Calif.)	San Francisco, Calif.	620 Market Street.
Pas.	5	1,800	Pacific S. S. Co. (Me.)	Tacoma, Wash.	Athur Rust Building.
Frts.	4		Thomas J. Howard	New York, N. Y.	1 Broadway.
Frts.	11		Charles Nelson Co. (Calif.)	San Francisco, Calif.	230 California Street.
Frts.	3		Thomas J. Howard	New York, N. Y.	1 Broadway.
Frts.	5		Metropolitan Coal Co. (Mass.)	Boston, Mass.	20 Exchange Street.
Frts.	4		Thomas J. Howard	New York, N. Y.	1 Broadway.
Frts.	4		Morecraft Transportation Co. (Del.)	do.	17 Battery Place.

Merchant Vessels

Official No.	Signal letters	Rig	Name of vessel	Tonnage		Dimensions			When built	Where built
				Gross	Net	Length	Breadth	Depth		
						Feet	Feet	Feet		
77312	KNPD	Sch.	Jennie D. Bell.....	194	171	125.0	23.5	7.5	1898	Bethel, Del.....
136691	KNPH	Sc.b.	Enterprise.....	901	838	194.0	35.0	17.6	1898	Noank, Conn.....
136692	KNPJ	St.s.	EUREKA.....	353	186	128.0	28.3	15.0	1898	Philadelphia, Pa.....
136695	KNPR	St.s.	ANGLER.....	190	97	132.7	21.5	10.6	1898	Elizabethport, N. J.....
127281	KNQL	St.s.	NAUGATUCK.....	1,308	739	220.7	37.2	14.0	1898	Chester, Pa.....
81620	KNRC	St.s.	WINIFRED.....	2,551	1,520	283.5	42.2	21.1	1898	Bath, Me.....
81628	KNRF	St.s.	William H. Moody.....	259	176	115.0	27.5	9.2	1898	Essex, Mass.....
3770	KNRL	St.s.	Berkeley.....	1,883	1,169	261.4	40.2	14.1	1898	San Francisco, Calif.....
161826	KNRM	St.s.	Victoria.....	3,808	2,415	361.1	40.1	10.0	1870	Dumbarton, Scotland.....
107417	KNRS	St.s.	ADMIRAL DEWEY.....	2,104	1,330	280.0	30.1	22.7	1898	Philadelphia, Pa.....
92911	KNRV	St.s.	G. E. ROPER.....	439	240	138.8	27.0	10.0	1898	Camden, N. J.....
155336	KNSD	St.s.	O. L. HALENBECK.....	198	135	103.3	22.6	12.6	1898	Philadelphia, Pa.....
130795	KNSF	St.s.	SOCONY 2.....	157	84	98.1	22.0	10.1	1898	do.....
107423	KNSQ	St.s.	ADMIRAL SCHLEY.....	2,104	1,336	280.0	30.1	22.7	1898	do.....
107425	KNSW	St.s.	ADMIRAL FARRAGUT.....	2,141	1,361	280.0	36.1	22.7	1898	do.....
107429	KNTH	Ik.	Star of England.....	2,123	1,800	261.0	39.0	23.5	1893	Dumbarton, Scotland.....
136724	KNTP	St.s.	E. L. Russell.....	206	100	108.9	22.6	12.2	1899	Camden, N. J.....
96435	KNTV	St.s.	ALBUTIAN.....	5,708	3,510	360.0	50.0	19.9	1898	Philadelphia, Pa.....
81638	KNVD	St.s.	WABAN.....	163	111	91.0	20.0	10.4	1899	do.....
116875	KNVF	St.s.	SWATARA.....	625	425	157.0	29.0	17.5	1899	do.....
136727	KNVM	Sc.b.	Esilon.....	531	448	167.0	34.6	11.5	1899	Noank, Conn.....
101119	KNWB	St.s.	KERSHAW.....	2,741	1,654	262.0	42.0	16.2	1899	Wilmington, Del.....
150807	KNWJ	St.s.	PEDMONT.....	391	214	141.0	27.0	15.4	1899	Baltimore, Md.....
111210	KNWL	Sc.b.	Randolph.....	567	499	175.0	31.6	11.7	1899	Noank, Conn.....
96439	KNWT	St.s.	HAMILTON.....	3,723	2,430	351.8	42.0	17.0	1899	Chester, Pa.....
130813	KPBC	Sc.b.	Number Fourteen.....	927	807	192.8	35.0	17.4	1899	Bath, Me.....
3777	KPBF	St.s.	Boxer.....	216	121	113.7	25.3	13.5	1899	East Boston, Mass.....
130815	KPBJ	St.s.	NANTUCKET.....	2,599	1,767	274.0	42.0	16.2	1899	Wilmington, Del.....
92930	KPBL	Sc.b.	Monitor.....	955	866	193.6	35.0	17.6	1899	Noank, Conn.....
111215	KPBN	St.s.	Rosuco.....	537	284	160.3	32.2	16.8	1899	Tottenville, N. Y.....
92936	KPBW	St.s.	YUKON.....	5,863	3,638	360.0	50.0	10.9	1899	Philadelphia, Pa.....
145805	KPCB	St.s.	F. H. CHAPPELL.....	353	186	125.0	26.3	16.0	1899	do.....
136737	KPCD	Sc.b.	Edith.....	510	466	169.8	34.4	11.6	1899	Noank, Conn.....
77354	KPCI	St.s.	PORT COVINGTON.....	145	99	85.6	22.5	10.7	1899	Camden, N. J.....
77356	KPCM	St.s.	JEFFERSON.....	3,723	2,392	351.8	42.0	17.0	1899	Chester, Pa.....
127343	KPON	Ik.	Roche Harbor Lime Transport.....	1,001	874	202.0	34.2	21.2	1868	Dundee, Scotland.....
25317	KPDO	Sc.b.	Upton.....	843	740	184.0	35.0	16.2	1899	Bath, Me.....
161810	KPDG	St.s.	VALLEY FORGE.....	558	352	158.0	29.0	18.0	1898	Wilmington, Del.....
116895	KPDH	St.s.	SVOSSET.....	176	120	102.6	23.0	10.5	1899	Philadelphia, Pa.....
92948	KPDN	Sc.b.	Marion.....	951	865	193.6	35.0	17.6	1899	Noank, Conn.....
127357	KPEW	Sc.b.	L. & W. B. C. Co. No. 8.....	953	861	193.7	35.0	17.6	1899	do.....
145818	KPGD	Sc.b.	Tiplon.....	830	729	184.6	35.2	16.1	1899	Bath, Me.....
81650	KPGF	Sch.	Wm. H. Smith.....	566	496	170.4	37.6	12.8	1899	Port Blakely, Wash.....
136747	KPGH	St.s.	PECOS.....	4,572	2,903	390.9	48.3	15.6	1899	Newport News, Va.....
3796	KPGW	Sc.b.	Brookton.....	567	499	175.0	34.6	11.7	1899	Noank, Conn.....
130834	KPHD	Sc.b.	Number Eighteen.....	936	817	189.3	35.1	18.1	1899	Bath, Me.....
121109	KPHL	Sch.	Fred J. Wood.....	681	601	181.0	38.1	14.0	1899	Hoquiam, Wash.....
3803	KPHS	Sc.b.	780.....	926	824	187.4	34.2	18.1	1899	Bath, Me.....
127365	KPHW	St.s.	Chas. Clarke.....	211	144	108.9	22.6	11.8	1899	Camden, N. J.....
136756	KPIJ	St.s.	EL NORTE.....	4,604	2,925	391.9	48.3	15.8	1899	Newport News, Va.....
150831	KPJD	St.s.	PONCE.....	3,566	2,192	317.0	42.0	27.8	1899	Wilmington, Del.....
92977	KPJG	Sch.	Estelle Krieger.....	1,172	1,047	184.8	40.3	18.8	1899	Thomaston, Me.....
150832	KPJH	Sc.b.	L. & W. B. Coal Co. No. 3.....	954	865	193.6	35.0	17.6	1899	Noank, Conn.....
127369	KPJJ	Sch.	Columbia.....	663	584	181.0	38.5	13.7	1899	Hoquiam, Wash.....
86417	KPKQ	St.s.	GETTYSBURG.....	557	351	158.0	29.0	18.0	1898	Wilmington, Del.....
130840	KPKS	Sc.b.	Number Nineteen.....	932	823	189.0	35.1	18.0	1899	Bath, Me.....
86467	KPJT	St.s.	Georges Creek.....	380	184	128.9	28.7	16.7	1899	Port Richmond, N. Y.....
3806	KPJV	Sc.b.	781.....	931	823	188.1	34.2	18.1	1899	Bath, Me.....
136761	KPJW	St.s.	BRAZOS.....	4,497	2,793	391.0	48.3	15.8	1899	Newport News, Va.....
126762	KPLB	Shp.	STAR OF SHETLAND.....	3,345	2,850	332.0	45.3	25.5	1899	Bath, Me.....
86483	KPLG	St.s.	GOVERNOR DINGLEY.....	3,826	2,856	298.9	60.8	17.8	1899	Chester, Pa.....
96470	KPLH	Sch.	Henry Wilson.....	499	430	157.8	37.1	11.3	1899	Aberdeen, Wash.....
150837	KPLN	Sch.	Philippine.....	523	491	162.5	36.8	12.2	1899	Alameda, Calif.....
92993	KPLQ	St.s.	MARACAIBO.....	1,771	1,095	267.5	37.0	18.5	1899	Wilmington, Del.....
136768	KPMD	Sc.b.	Edith.....	859	766	185.8	35.2	17.1	1899	Bath, Me.....
157556	KPMF	St.s.	Admiral Rodman.....	1,101	837	176.0	36.0	14.0	1899	Fairhaven, Calif.....
136771	KPMH	St.s.	EL CID.....	4,508	2,801	391.7	48.3	15.8	1899	Newport News, Va.....
136772	KPMJ	St.s.	H. O. CADMUS.....	613	209	136.0	26.1	15.5	1899	Camden, N. J.....
150845	KPMT	Sc.b.	Patang.....	954	865	193.6	35.0	17.6	1899	Noank, Conn.....
155371	KPND	Sc.b.	Ohio.....	1,629	1,506	237.5	43.4	20.1	1899	Bath, Me.....
116929	KPNM	St.s.	SAVAGE.....	410	279	142.8	27.0	15.6	1899	Baltimore, Md.....
116935	KPNW	St.s.	SAN JUAN.....	3,511	2,194	317.0	42.0	23.8	1900	Wilmington, Del.....
161135	KPQQ	Bk.	STAR OF FINLAND.....	1,699	1,425	225.7	42.3	20.0	1899	Bath, Me.....
127397	KPQQ	St.s.	JOHN T. DONOHUE.....	401	196	135.0	27.5	15.7	1899	Philadelphia, Pa.....
111261	KPQH	St.s.	RICHMOND.....	401	196	135.0	27.5	15.7	1899	do.....
111262	KPQJ	St.s.	Fair Oaks.....	1,275	777	199.0	38.0	12.3	1900	Hoquiam, Wash.....

Merchant Vessels

13

Service	Crew	Horse-power	Name of owner	Home port	Address of owner
Frt.	4		C. C. Paul & Co.	Baltimore, Md.	Stewart Building.
Frt.	4		Reading Co. (Pa.)	Philadelphia, Pa.	Reading Terminal.
Tow.	10	800	Staples Transportation Co. (Me.)	Fall River, Mass.	404 Davol Street.
Pas.	7	800	H. J. Wheeler	New York, N. Y.	224 Bush Street (B.).
Pas.	16	1,000	New England S. S. Co. (Conn.)	New London, Conn.	State Street.
Tnk.	32	1,200	Gulf Refining Co. (Tex.)	Port Arthur, Tex.	West Port Arthur, Tex.
Frt.	6		Rockport Granite Co. (Mass.)	Gloucester, Mass.	Rockport, Mass.
Fer.	20	1,450	Central Pacific Railway Co. (Utah)	San Francisco, Calif.	65 Market Street.
Pas.	105	2,780	Alaska S. S. Co. (Nev.)	New York, N. Y.	120 Broadway.
Pas.	60	2,100	Pacific S. S. Co. (Me.)	Seattle, Wash.	Arthur Rust Building.
Tow.	19	1,000	Crown Coal Towing Co. (La.)	New Orleans, La.	415 Carondelet Building.
Tow.	10	500	Cahill Towing Line (N. J.)	New York, N. Y.	140 Broad Street.
Tow.	11	600	Standard Transportation Co. (Del.)	do.	26 Broadway.
Pas.	63	2,560	Pacific S. S. Co. (Me.)	Seattle, Wash.	1519 Railroad Avenue.
Pas.	60	2,560	do.	do.	Do.
Fsh.	117		Alaska Packers' Association (Calif.)	San Francisco, Calif.	111 California Street.
Tow.	13		Venezuela Gulf Oil Co. (Del.)	Port Arthur, Tex.	Care Gulf Refining Co.
Pas.	120	5,000	Alaska S. S. Co. (Nev.)	New York, N. Y.	120 Broadway.
Tow.	7	350	Marine Contracting & Towing Co.	Charleston, S. C.	
Tow.	19	1,000	Reading Co. (Pa.)	Philadelphia, Pa.	Reading Terminal.
Frt.	3		Staples Transportation Co. (Me.)	Fall River, Mass.	404 Davol Street.
Frt.	40	3,100	Merchants & Miners' Transportation Co. (Md.)	Baltimore, Md.	112 South Gay Street.
Tow.	16	750	Metropolitan Coal Co. (Mass.)	Boston, Mass.	20 Exchange Street.
Frt.	2		Staples Transportation Co. (Me.)	Fall River, Mass.	404 Davol Street.
Pas.	70	3,500	Eastern Steamship Lines (Me.)	New York, N. Y.	Pier 19, North River.
Frt.	4		Metropolitan Marine & Fuel Co. (Mass.)	Boston, Mass.	20 Central Street.
Tow.	16	700	Cottman Co. (Md.)	Baltimore, Md.	Keyser Building.
Pas.	40	3,152	Merchants & Miners' Transportation Co. (Md.)	do.	112 South Gay Street.
Frt.	4		Thomas J. Howard	New York, N. Y.	1 Broadway.
Tow.	19	1,125	Alfred J. Moran	do.	100 Hudson Street.
Pas.	112	5,000	Alaska S. S. Co. (N. Y.)	do.	120 Broadway.
Tow.	10	850	Thames Towboat Co. (Conn.)	New London, Conn.	Bank Street.
Frt.	2		do.	do.	Do.
Tow.	9	500	Curtis Bay Towing Co.	Baltimore, Md.	1631 Munsey Building.
Pas.	44	3,450	Eastern Steamship Lines (Me.)	New York, N. Y.	Pier 19, North River.
Frt.	13		Roche Harbor Lime & Cement Co. (Wash.)	Seattle, Wash.	Roche Harbor, Wash.
Frt.	4		Morecraft Transportation Corporation (Del.)	Wilmington, Del.	7 West Tenth Street.
Tow.	19	1,000	Reading Co. (Pa.)	Philadelphia, Pa.	Reading Terminal.
Tow.	7	400	Long Island R. R. Co. (N. Y.)	New York, N. Y.	Long Island City, N. Y.
Frt.	5		Reading Co. (Pa.)	Philadelphia, Pa.	Reading Terminal.
Frt.	3		Lohig & Wilkes-Barre Coal Co. (Pa.)	New York, N. Y.	143 Liberty Street.
Frt.	2		Staples Transportation Co. (Me.)	Fall River, Mass.	404 Davol Street.
Frt.	9		Union Fish Co. (Calif.)	San Francisco, Calif.	141 Clay Street.
Frt.	43	4,300	Mallory Steamship Co. (Me.)	New York, N. Y.	Pier 36, North River.
Frt.	3		Staples Transportation Co. (Me.)	Fall River, Mass.	404 Davol Street.
Frt.	5		Metropolitan Coal Co. (Mass.)	Boston, Mass.	20 Exchange Street.
Frt.	9		E. K. Wood Lumber Co. (Calif.)	San Francisco, Calif.	1 Drumm Street.
Frt.	3		Bee Line Transportation Co. (Del.)	Perth Amboy, N. J.	Box 282.
Wrk.	10	1,125	Albert Keesser	New York, N. Y.	Jersey City Heights, N. J.
Frt.	53	4,200	Southern Pacific Co. (Ky.)	do.	Pier 49, North River.
Pas.	59	1,650	New York & Porto Rico S. S. Co. (Me.)	do.	25 Broadway.
Frt.	9		Boston Ship Brokerage Co. (Mass.)	Boston, Mass.	99 State Street.
Frt.	3		Lohig & Wilkes-Barre Coal Co. (Pa.)	New York, N. Y.	143 Liberty Street.
Frt.	10		Sterling Steamship Corporation (Wash.)	Seattle, Wash.	American Bank Building.
Tow.	20	1,000	Reading Co. (Pa.)	Philadelphia, Pa.	Reading Terminal.
Frt.	5		Metropolitan Marine & Fuel Co. (Mass.)	Boston, Mass.	20 Central Street.
Tow.	16	380	do.	do.	Do.
Frt.	2		Bee Line Transportation Co. (Del.)	Perth Amboy, N. J.	Box 282.
Frt.	44	4,200	Mallory Steamship Co. (Me.)	New York, N. Y.	Pier 36, North River.
Frt.	30		Alaska Packers' Association (Calif.)	San Francisco, Calif.	111 California Street.
Pas.	95	2,500	Eastern S. S. Lines (Mass.)	Portsmouth, N. H.	Ellot, Me.
Frt.	8		Libby, McNeill & Libby (Me.)	San Francisco, Calif.	405 California Street.
Frt.	8		Sanders & Kirohmann (Calif.)	do.	American National Bank Building.
Pas.	35	1,100	Atlantic & Caribbean Steam Navigation Co. (Del.)	Wilmington, Del.	Dupont Building.
Frt.	3		Mystic S. S. Co. (Mass.)	Boston, Mass.	111 Devonshire Street.
Pas.	10	400	Pacific S. S. Co. (Me.)	Tacoma, Wash.	Arthur Rust Building.
Frt.	52	4,200	Southern Pacific Co. (Ky.)	New York, N. Y.	Pier 49, North River.
Tow.	14	1,000	New Orleans & Bisso Towboat Co. (Del.)	New Orleans, La.	United Fruit Building.
Frt.	4		Reading Co. (Pa.)	Philadelphia, Pa.	Reading Terminal.
Frt.	4		Morecraft Transportation Corporation (Del.)	New York, N. Y.	17 Battery Place.
Tow.	12	750	Taylor Dredging Co. (N. J.)	do.	Jersey City, N. J.
Pas.	59	1,650	New York & Porto Rico S. S. Co. (Me.)	do.	25 Broadway.
Fsh.	56		Alaska Packers' Association (Calif.)	San Francisco, Calif.	111 California Street.
Tow.	10	900	Northern Barge Corporation (Del.)	Wilmington, Del.	Equitable Building.
Tow.	16	1,000	Aiken Towboat & Barge Co. (Fla.)	Pensacola, Fla.	812 South Palafox Street.
Frt.	21	555	Oriental Navigation Co. (Del.)	New York, N. Y.	39 Broadway.

* Sold to Durham Transportation Co., but document not yet surrendered.

Merchant Vessels

Official No.	Signal letters	Rig	Name of vessel	Tonnage		Dimensions			When built	Where built
				Gross	Net	Length	Breadth	Depth		
116940	KPQR	Sch.	Sehomo	626	596	182.3	37.9	13.3	1899	New Whatcom, Wash.
116942	KPQV	St. s.	Morning Star	292	112	132.0	30.0	10.8	1900	Essex, Mass.
111266	KPQW	Sc. b.	Remus	531	464	167.0	34.6	11.5	1900	Noank, Conn.
80488	KPRB	St. s.	Gerry	273	133	102.0	24.0	10.5	1900	Wilmington, Del.
116944	KPRF	St. s.	Santa Ana	1,003	730	182.4	36.2	12.4	1900	Marshfield, Oreg.
107520	KPRH	St. s.	TRANSMOTOR	1,068	1,147	252.0	46.0	9.3	1900	Philadelphia, Pa.
130784	KPRT	Sch.	Edwin and Maud	208	178	126.5	23.8	8.6	1900	Bohol, Del.
127407	KPSB	St. s.	COMUS	4,700	2,920	391.0	48.3	15.8	1900	Newport News, Va.
80491	KPSE	St. s.	GRECIAN	2,827	1,994	263.3	42.0	36.0	1900	Wilmington, Del.
161140	KPSM	St. s.	KVICHAK	1,003	610	200.2	35.5	16.0	1900	Portland, Oreg.
3832	KPSQ	Sc. b.	783	923	790	188.0	34.2	18.2	1900	Bath, Me.
3835	KPST	St. s.	Buccanoer	220	120	114.1	25.6	14.5	1900	Boston, Mass.
130856	KPTO	Sc. b.	Smith Line No. 1	480	412	163.8	34.2	10.5	1900	Bath, Me.
145840	KPTD	St. s.	TAMPICO	1,894	1,180	247.0	42.0	24.0	1900	Toledo, Ohio.
110963	KPTG	Sc. b.	Sharon	482	400	163.0	34.2	10.3	1900	Bath, Me.
116904	KPTH	Sch.	Santa Paula	650	632	183.1	30.3	16.1	1900	Fairhaven, Calif.
127413	KPTN	St. s.	RESTORER	1,101	732	210.0	32.0	23.3	1900	Wilmington, Del.
3837	KPTQ	Sch.	Bainbridge	560	490	170.4	37.0	12.8	1900	Port Blakely, Wash.
145941	KPTS	St. s.	Formenter	252	131	114.1	25.6	14.5	1900	East Boston, Mass.
107539	KPVC	St. s.	SALISBURY	284	104	123.9	26.0	12.6	1900	Camden, N. J.
130859	KPVF	St. s.	Nome City	930	597	230.0	38.0	16.2	1900	Fairhaven, Calif.
141644	KPVH	St. s.	LEHIGH	446	303	136.0	26.0	13.4	1900	Port Richmond, N. Y.
3838	KPVJ	Sc. b.	784	919	808	183.4	34.0	18.0	1900	Bath, Me.
121135	KPVV	Sc. b.	Flora	865	799	186.2	35.1	17.3	1900	do.
100710	KPVT	Sc. b.	Indiana	1,026	1,506	236.3	43.3	20.0	1900	do.
90503	KPVW	St. s.	HYADES	3,817	2,608	331.5	47.0	25.0	1900	Sparrows Point, Md.
127431	KPWG	St. s.	CLAUDINE	846	615	178.6	32.0	15.1	1890	Glasgow, Scotland.
157674	KPWH	Bk.	Diamond Head	1,012	952	194.2	31.2	20.2	1866	London, England.
136801	KPWI	Bk.	Star of India	1,318	1,247	205.5	35.2	23.4	1863	Ramsay, Scotland.
90400	KPWR	Shp.	STAR OF GREENLAND	2,179	1,944	270.0	43.1	23.6	1892	Glasgow, Scotland.
107579	KPWS	Sch.	A. M. Nicholson	136	100	100.0	21.6	10.4	1900	Essex, Mass.
90500	KPWV	St. s.	HELEN	618	392	170.6	30.8	14.8	1897	San Francisco, Calif.
128047	KQBP	St. s.	Kinau	975	773	195.0	33.0	16.0	1883	Philadelphia, Pa.
141650	KQBR	St. s.	Lehua	176	129	112.0	24.1	8.1	1879	San Francisco, Calif.
90370	KQOB	St. s.	Nihau	341	201	148.2	33.6	11.2	1897	Fairhaven, Calif.
116975	KQON	Shp.	Star of France	1,768	1,514	258.0	38.0	22.8	1877	Belfast, Ireland.
116970	KQOP	Shp.	Star of Italy	1,784	1,497	251.5	38.2	22.9	1877	do.
14445	KQOT	St. s.	Wahlealo	342	232	123.0	27.1	9.8	1886	Port Blakely, Wash.
81690	KQOV	Bk.	STAR OF ICELAND	2,101	1,875	267.3	40.1	26.3	1896	Glasgow, Scotland.
127433	KQDB	Sc. b.	L. & W. B. O. No. 15	963	801	193.7	35.0	17.6	1900	Noank, Conn.
111203	KQDL	Sch.	Rosamond	1,094	1,068	201.0	41.0	17.0	1900	Boncola, Calif.
150849	KQFM	St. s.	PENNSYLVANIA	1,352	857	244.3	40.0	14.8	1900	Chester, Pa.
121140	KQFS	Sch.	William A. Graber	137	100	110.5	25.3	11.2	1900	Essex, Mass.
141661	KQFW	Sch.	Ludlow	762	643	185.4	38.9	14.3	1900	Port Blakely, Wash.
157508	KQGF	St. s.	DELMAR	294	138	122.3	26.0	11.7	1900	Newburgh, N. Y.
130740	KQGG	St. s.	KETCHIKAN	2,373	1,679	237.5	42.0	23.4	1899	Lorain, Ohio.
116992	KQGS	Sch.	Stimson	603	605	182.0	39.5	13.8	1900	Ballard, Wash.
127464	KQHIB	Sch.	Commerce	658	621	184.0	35.6	13.6	1900	Alameda, Calif.
145859	KQHJ	Sc. b.	Theodora Palmer	1,042	910	196.4	40.5	17.0	1900	Noank, Conn.
116996	KQHP	St. s.	SIERRA	6,076	3,625	400.0	50.2	18.1	1900	Philadelphia, Pa.
116997	KQHW	Ol. s.	Bergen	250	194	90.7	23.8	16.0	1900	Portland, Oreg.
121152	KQJB	St. s.	FRED E. RICHARDS	357	174	121.4	26.5	14.7	1900	Philadelphia, Pa.
77438	KQJF	Sc. b.	John W. Ohltenden	235	186	128.2	27.0	8.7	1900	Totenville, N. Y.
93086	KQJM	Sch.	Minnie A. Calne	880	779	195.5	41.0	15.2	1900	Seattle, Wash.
117003	KQJW	St. s.	Santa Barbara	695	527	183.5	37.5	13.5	1900	San Francisco, Calif.
150880	KQLB	St. s.	PARAGUAY	2,027	1,583	292.0	42.0	23.0	1900	Lorain, Ohio.
121159	KQLC	Sch.	Fearless	736	653	182.5	38.5	14.5	1900	Hoquiam, Wash.
161867	KQLH	Sc. b.	Virginia Palmer	840	777	190.4	40.3	13.1	1900	Noank, Conn.
117009	KQLV	St. s.	SONOMA	6,279	3,911	400.0	50.2	21.3	1900	Philadelphia, Pa.
121165	KQMG	Sch.	Forester	663	598	184.0	38.6	13.6	1900	Alameda, Calif.
80541	KQMII	St. s.	General Frisbie	670	375	183.8	29.3	11.6	1900	New Whatcom, Wash.
146302	KQMJ	St. s.	OLEUM	2,908	1,745	293.0	52.5	23.5	1900	Sparrows Point, Md.
161871	KQML	St. s.	VENTURA	6,282	3,918	400.0	50.2	21.3	1900	Philadelphia, Pa.
100721	KQMP	Sch.	Irene	772	687	180.4	39.7	14.3	1900	Fairhaven, Calif.
150885	KQMR	St. s.	PRUDENCE	292	198	122.3	25.0	14.0	1900	Camden, N. J.
107612	KQNB	Shp.	STAR OF ZEALAND	3,292	2,987	332.3	45.4	26.0	1901	Bath, Me.
165397	KQNR	Sch.	Oakley O. Curtis	2,374	2,000	265.0	46.2	22.9	1901	do.
107020	KQPB	Sch.	Alvena	772	687	186.4	39.7	14.3	1901	Fairhaven, Calif.
77454	KQPJ	Bkn.	James Tuft	1,274	1,043	215.5	42.5	17.4	1901	Port Blakely, Wash.
136868	KQRD	St. s.	Enterprise	2,806	1,679	318.8	37.4	26.6	1882	Newcastle, England.
130906	KQRH	St. s.	LOUISIANA	2,849	1,797	290.0	42.2	23.2	1901	Chicago, Ill.
130907	KQRJ	St. s.	ALABAMA	2,801	2,173	294.0	42.2	23.2	1901	do.
130908	KQRI	St. s.	FEDERAL	2,831	2,159	303.2	42.2	23.2	1901	do.
107630	KQSI	Sch.	Alumna	690	644	189.1	40.0	15.6	1901	North Bend, Oreg.

Merchant Vessels

Service	Crew	Horse-power	Name of owner	Home port	Address of owner
Frt.	4		Brooks Scanlon Corporation (Del.)	Jacksonville, Fla.	Eastport, Fla.
Frt.	24	560	Puget Sound Navigation Co. (Nev.)	Seattle, Wash.	Colman Dock.
Frt.	2		Staples Transportation Co. (Me.)	Fall River, Mass.	404 Davol Street.
Tow.	12	700	Flushing Towing Line (N. Y.)	New York, N. Y.	11 Moore Street.
Frt.	26	600	Santa Ana S. S. Co. (Wash.)	Seattle, Wash.	774 Dexter Horton.
Frt.	22	3, 294	Motor Transport Corporation (Del.)	New York, N. Y.	251 General Motors Building.
Frt.	4		C. O. Paul Co.	Baltimore, Md.	Stewart Building.
Pas.	75	3, 800	Southern Pacific Co. (Ky.)	New York, N. Y.	Pier 49, North River.
Pas.	62	2, 800	Merchants & Miners' Transportation Co. (Md.)	Baltimore, Md.	112 South Gay Street.
Pas.	23	1, 000	Alaska Packers' Association (Calif.)	San Francisco, Calif.	111 California Street.
Frt.	4		Bee Line Transportation Co. (Del.)	Perth Amboy, N. J.	Box 282.
Tow.	16	150	Boston Iron & Metal Co. (Md.)	Baltimore, Md.	311 South Hanover Street.
Frt.	3		Morecraft Transportation Co. (N. Y.)	Portland, Me.	7 West Tenth Street.
Frt.	27	1, 000	F. D. Gleason Coal Co. (Mich.)	Detroit, Mich.	28 Campau Building.
Frt.	4		Samuel Cabot (Mass.)	Boston, Mass.	141 Milk Street.
Tnk.	7		Mission Transportation & Refining Co. (Calif.)	Los Angeles, Calif.	
Frt.	18	950	Charles L. Dimon	New York, N. Y.	24 State Street.
Frt.	10		Putnam Lumber Co. (Wis.)	Jacksonville, Fla.	Box 130.
Tow.	10	700	Boston Iron & Metal Co. (Md.)	Baltimore, Md.	311 South Hanover Street.
Tow.	9	1, 200	New York, Philadelphia & Norfolk R. R. Co. (Va.)	Cape Charles, Va.	
Pas.	20	637	Charles Nelson Co. (Calif.)	San Francisco, Calif.	230 California Street.
Tow.	15		Bee Line Transportation Co. (Del.)	Perth Amboy, N. J.	Box 282.
Frt.	2		do.	do.	Do.
Frt.	3		Mystic S. S. Co. (Mass.)	Boston, Mass.	111 Devonshire Street.
Frt.	4		Morecraft Transportation Corporation (Del.)	New York, N. Y.	17 Battery Place.
Fsh.	39	1, 600	Naknek Packing Co. (Calif.)	San Francisco, Calif.	2 Pine Street.
Pas.	53	1, 250	Inter-Island Steam Navigation Co. (Hawaii)	Honolulu, Hawaii	42 South Queen Street.
Tnk.	5		General Petroleum Co. (Del.)	Seattle, Wash.	1325 Dexter Horton Building.
Frt.	14		Alaska Packers' Association (Calif.)	San Francisco, Calif.	111 California Street.
Frt.	21		do.	do.	Do.
Frt.	25		Mantuel J. Silva	New Bedford, Mass.	Harwich, Mass.
Frt.	38	443	Inter-Island Steam Navigation Co. (Hawaii)	Honolulu, Hawaii	42 South Queen Street.
Pas.	64	650	do.	do.	Do.
Frt.	10	175	Red Salmon Canning Co.	San Francisco, Calif.	2 Pine Street.
Pas.	32	225	Inter-Island Steam Navigation Co. (Hawaii)	Honolulu, Hawaii	42 South Queen Street.
Frt.	20		Alaska Packers' Association (Calif.)	San Francisco, Calif.	111 California Street.
Fsh.	6		Darling Slinger Shipping & Lighterage Co. (Oreg.)	Portland, Oreg.	Northwest Bank Building.
Pas.	25	165	Puget Sound Navigation Co. (Nev.)	Seattle, Wash.	Colman Dock.
Frt.	75		Alaska Packers' Association (Calif.)	San Francisco, Calif.	111 California Street.
Frt.	3		Lehigh Wilkes-Barre Coal Co. (Pa.)	New York, N. Y.	143 Liberty Street.
Fsh.	20		North American Fisheries (Wash.)	Seward, Alaska	Seldovia, Alaska.
Pas.	38	3, 300	New York, Philadelphia & Norfolk R. R. Co. (Va.)	Cape Charles, Va.	
Frt.	10		Luther De Santos	New Bedford, Mass.	30 Spring Street.
Frt.	9		Whitney & Bodden Shipping Co. (Ala.)	Mobile, Ala.	City Bank Building.
Tow.	14	873	New York, Philadelphia & Norfolk R. R. Co.	Cape Charles, Va.	
Frt.	1	900	Alaska S. S. Co. (Nev.)	New York, N. Y.	120 Broadway.
Frt.	6		Walter A. Bodden	Mobile, Ala.	1906 Government Street.
Frt.	9		Sanders & Kirohmann	San Francisco, Calif.	American National Bank Building.
Frt.	2		Tames Towboat Co. (Conn.)	New London, Conn.	
Pas.	112	8, 244	Oceanic S. S. Co. (Calif.)	San Francisco, Calif.	215 Market Street.
Fsh.	11	200	Star & Crescent Boat Co. (Calif.)	San Diego, Calif.	Foot Broadway.
Tow.	8	790	Great Lakes Dredge & Dock Co. (N. J.)	New York, N. Y.	17 Battery Place.
Frt.	3		Merritt-Chapman Derrlek & Wrecking Co. (W. Va.)	do.	Do.
Frt.	10		Charles Nelson Co. (Calif.)	San Francisco, Calif.	230 California Street.
Frt.	20	500	J. R. Hanly Co. (Calif.)	do.	24 Market Street.
Frt.	37	1, 250	Sun Oil Co. (N. J.)	Philadelphia, Pa.	Finance Building.
Frt.	9		Whitney & Bodden Shipping Co. (Ala.)	Mobile, Ala.	City Bank Building.
Frt.	2		Thames Towboat Co. (Conn.)	New London, Conn.	224 Bank Street.
Pas.	125	8, 729	Oceanic S. S. Co. (Calif.)	San Francisco, Calif.	215 Market Street.
Frt.	10		Sanders & Kirohmann	do.	American National Bank Building.
Pas.	24	1, 000	Monticello S. S. Co. (Me.)	do.	North of Ferry Building.
Tnk.	28	2, 000	Union Oil Co. of California (Calif.)	Los Angeles, Calif.	Union Oil Building.
Pas.	119	8, 500	Oceanic S. S. Co. (Calif.)	San Francisco, Calif.	215 Market Street.
Mso.	9		Famous Players Lasky Corporation (N. Y.)	Los Angeles, Calif.	6451 Marathon Street.
Tow.	16	750	Tugboat Prudence Co. (Del.)	Philadelphia, Pa.	111 Walnut Street.
Frt.	30		Alaska Packers' Association (Calif.)	San Francisco, Calif.	111 California Street.
Frt.	10		Morecraft Transportation Corporation (Del.)	New York, N. Y.	17 Battery Place.
Frt.	9		Roseland Corporation (Fla.)	Jacksonville, Fla.	1742 Laura Street.
Frt.	12		George E. Billings	San Francisco, Calif.	312 California Street.
Pas.	48	1, 600	Matson Navigation Co. (Calif.)	do.	215 Market Street.
Tnk.	30	1, 150	Texas Co. (Tex.)	Port Arthur, Tex.	Dock 29.
Tnk.	30	1, 150	do.	do.	Do.
Tnk.	33	1, 200	Petroleum Navigation Co. (Tex.)	Houston, Tex.	1307 Petroleum Building.
Frt.	9		Didrich Ottman	San Francisco, Calif.	42 Clay Street.

Merchant Vessels

Official No.	Signal letters	Rig	Name of vessel	Tonnage		Dimensions			When built	Where built
				Gross	Net	Length	Breadth	Depth		
						Feet	Feet	Feet		
127526	KQSN	Sc. b.	Cardenas.....	1,570	1,428	245.9	43.2	19.0	1901	Bath, Me.....
127527	KQSP	St. s.	Cbehalls.....	663	421	183.3	37.5	14.8	1901	Fairhaven, Calif.....
77403	KQTF	St. s.	John B. Collins.....	325	238	117.3	22.8	10.9	1901	Tottenville, N. Y.....
111339	KQTF	Sl. b.	Rockland.....	481	403	163.6	34.3	10.4	1901	Bath, Me.....
3882	KQTL	Shp.	STAR OF ALASKA.....	1,862	1,590	256.3	38.5	17.5	1886	Glasgow, Scotland.....
117030	KQTN	St. s.	TUARR.....	374	254	140.5	26.0	15.5	1901	Port Richmond, N. Y.....
136882	KQTV	St. s.	EL VALLE.....	4,605	2,896	391.7	48.3	15.8	1901	Newport News, Va.....
150900	KQVD	St. s.	PENNLIN.....	137	93	86.3	20.6	9.6	1901	Philadelphia, Pa.....
93132	KQVM	St. s.	MONTEKEY.....	4,720	2,877	341.0	47.7	16.9	1901	do.....
107662	KQVN	St. s.	APACHE.....	4,145	3,205	336.5	46.1	20.5	1901	do.....
111347	KQVT	Sc. b.	Robeson.....	955	866	195.0	35.0	17.0	1901	Noank, Conn.....
81761	KQWJ	Sch.	W. H. Marston.....	1,169	1,110	219.0	42.5	17.5	1901	San Francisco, Calif.....
161181	KQWL	Sc. b.	Kimberton.....	955	866	195.0	35.0	17.0	1901	Noank, Conn.....
161184	KRBN	Bkn.	Kohala.....	891	776	194.8	39.9	15.8	1901	Fairhaven, Calif.....
86576	KRBQ	Sch.	Gamble.....	726	626	183.7	38.0	13.8	1901	Port Blakely, Wash.....
107665	KRBV	St. s.	ARAPAOE.....	4,145	3,205	336.5	46.1	20.5	1901	Philadelphia, Pa.....
130934	KRCH	St. s.	New Shoreham.....	603	317	151.9	28.1	11.8	1901	East Boston, Mass.....
93165	KRCJ	Sc. b.	Manhelm.....	955	866	195.0	35.0	17.0	1901	Noank, Conn.....
80581	KRCN	St. s.	Cleone.....	126	123.0	30.0	9.5	1901	Alameda, Calif.....	
107676	KRDJ	St. s.	Anna W.....	204	130	103.5	25.5	10.5	1901	Philadelphia, Pa.....
107636	KRDM	Ol. s.	Alltak.....	115	73	91.0	23.5	10.0	1901	Alameda, Calif.....
136916	KRDQ	St. s.	EL DIA.....	4,504	2,798	391.7	48.3	15.8	1901	Newport News, Va.....
107687	KRFH	Sch.	Alpena.....	970	833	206.0	40.7	16.5	1901	Port Blakely, Wash.....
157626	KRFJ	St. s.	Duhols.....	223	151	105.4	25.4	12.0	1901	Tottenville, N. Y.....
117080	KRFM	Sch.	Sunar.....	710	673	189.0	38.5	14.0	1901	Alameda, Calif.....
145897	KRFT	St. s.	ROY HOOPER.....	220	149	103.0	23.0	12.3	1901	Philadelphia, Pa.....
3904	KRGQ	St. s.	ADMIRAL EVANS.....	2,140	1,728	253.1	38.4	22.8	1901	Toledo, Ohio.....
81788	KRGF	St. s.	ADMIRAL WATSON.....	2,009	1,258	253.1	38.4	22.8	1902	do.....
86597	KRGH	Bkn.	Georgina.....	998	870	210.0	41.0	15.7	1901	Fairhaven, Calif.....
117087	KRGQ	Sc. b.	Sucon.....	955	866	195.0	35.0	17.0	1901	Noank, Conn.....
127522	KRGT	St. s.	Chilkat.....	172	98	115.5	24.0	10.5	1901	San Francisco, Calif.....
127578	KRGV	St. s.	CARLISLE.....	644	438	157.0	29.0	17.5	1901	Philadelphia, Pa.....
150921	KRGW	St. s.	PATIENCE.....	292	198	122.3	25.0	14.0	1901	Camden, N. J.....
107707	KRIH	Sch.	Aurora.....	1,211	1,070	221.3	42.4	17.7	1901	Everett, Wash.....
93207	KRIJ	St. s.	Bertio M. Hanlon.....	409	257	148.0	33.0	10.5	1901	Marshfield, Oreg.....
136951	KRIK	St. s.	EL SILO.....	4,508	2,800	391.7	48.3	15.8	1901	Newport News, Va.....
93213	KRIQ	Sch.	Mary F. Barrett.....	1,833	1,564	241.4	43.3	24.7	1901	Bath, Me.....
157368	KRIH	St. s.	C. H. Hix.....	153	76	102.0	20.7	10.6	1893	Camden, N. J.....
117090	KRII	Sch.	Sophie Christenson.....	675	570	190.6	38.9	13.4	1901	Port Blakely, Wash.....
141765	KRIW	Sc. b.	Langhorne.....	955	866	195.0	35.0	17.0	1901	Noank, Conn.....
95088	KRIJ	St. s.	Harold.....	180	93	106.3	24.2	12.5	1889	New London, Conn.....
91477	KRIJ	St. s.	Red Ash No. 3.....	107	80	106.5	23.5	11.0	1882	Mystic, Conn.....
111124	KRIJ	St. s.	Joan Flannery.....	174	74	91.0	23.5	10.8	1896	New London, Conn.....
100754	KRIJ	St. s.	Sund Beach.....	248	168	119.1	29.0	9.3	1901	Tomkins Cove, N. Y.....
127597	KRIW	Sch.	Charles H. Klink.....	522	444	160.3	35.0	12.6	1901	Noank, Conn.....
136962	KRIJ	St. s.	EL ALRA.....	4,614	2,897	391.7	48.3	15.8	1901	Newport News, Va.....
150929	KRLF	St. s.	Phoenix.....	256	160	126.5	30.5	10.0	1902	Alameda, Calif.....
81790	KRLM	Sch.	Wm. Nottingham.....	1,204	1,062	211.7	42.3	16.5	1902	Ballard, Wash.....
145916	KRLQ	Bkn.	Thos. P. Emigh.....	1,040	923	211.6	42.4	16.4	1902	Tacoma, Wash.....
127606	KRLS	St. s.	CALVERT.....	899	604	180.0	40.0	10.3	1902	Philadelphia, Pa.....
117115	KRLT	St. s.	Santa Monica.....	497	318	166.0	34.0	12.0	1902	San Francisco, Calif.....
117116	KRLV	St. s.	ADMIRAL ROGERS.....	2,277	1,350	270.1	40.1	17.3	1902	do.....
111391	KRMD	St. s.	Unimak.....	258	158	124.8	31.5	9.5	1902	Alameda, Calif.....
111392	KRME	Sch.	Resoluto.....	684	610	182.2	39.5	14.2	1902	Hoquiam, Wash.....
107724	KRMH	Shp.	STAR OF LAPLAND.....	3,381	3,006	332.4	45.4	26.1	1902	Bath, Me.....
117125	KRNT	Sl. s.	ANCON.....	9,640	7,531	489.5	58.0	28.0	1902	Sparrows Point, Md.....
127634	KRPG	Sch.	Cora F. Cressy.....	2,409	2,089	273.0	45.4	27.0	1902	Bath, Me.....
150938	KRPD	St. s.	Prentiss.....	406	267	144.0	34.5	11.5	1902	Oakland, Calif.....
96609	KRPH	Sc. b.	Herdon.....	1,763	1,651	252.0	43.0	20.0	1902	Noank, Conn.....
96611	KRPV	St. s.	Hermosa.....	483	334	130.0	28.0	11.5	1902	Wilmington, Calif.....
111465	KRPW	Sl. s.	REDONDO.....	1,224	735	188.0	38.0	19.3	1902	Toledo, Ohio.....
93264	KRPV	Bkn.	Mukawell.....	899	821	194.0	30.5	17.5	1902	Onkland, Calif.....
96621	KRQT	Bk.	STAR OF HOLLAND.....	2,301	1,965	284.7	39.7	23.5	1888	Belfast, Ireland.....
20637	KRSII	St. s.	TRANSFORD.....	893	487	193.0	30.1	11.2	1902	Baltimore, Md.....
117160	KRSJ	St. s.	Edith.....	106	62	111.1	16.6	10.2	1902	Boston, Mass.....
03272	KRSM	Sch.	Melrose.....	615	542	175.4	37.9	13.9	1902	Hoquiam, Wash.....
145934	KRSV	Sl. s.	CRISTOBAL.....	9,604	7,026	489.5	58.0	28.0	1902	Sparrows Point, Md.....
130979	KRTV	St. s.	Norumbega.....	304	142	146.0	28.6	10.1	1902	Bath, Me.....
77512	KRVC	St. s.	JOHN A. HUGHES.....	157	107	90.0	20.5	10.8	1902	Camden, N. J.....
81832	KRVD	Sch.	Willis A. Holden.....	1,188	1,040	210.8	42.2	16.3	1902	Ballard, Wash.....
93294	KRVII	Sch.	M. Turner.....	816	763	185.0	42.2	15.0	1902	Benicia, Calif.....
107786	KRVL	Sch.	Mindanna.....	566	495	164.8	37.6	13.1	1902	Aberdeen, Wash.....
111419	KRVP	Ca. s.	Ruby.....	345	273	132.0	34.0	9.0	1902	Alameda, Calif.....
31834	KRVT	Sch.	William Blisbee.....	309	206	133.1	31.2	9.3	1902	Rockland, Me.....

Merchant Vessels

Service	Crew	Horse-power	Name of owner	Home port	Address of owner
Frt.	5		Staples Transportation Co. (Me.)	Fall River, Mass.	404 Davol Street.
Frt.	25	675	Robert O. Sudden	San Francisco, Calif.	Third and Mariposa Sts.
Tow.	4	250	Madison Transportation Co.	Perth Amboy, N. J.	Keansburg, N. J.
Frt.	2		Staples Transportation Co. (Me.)	Fall River, Mass.	404 Davol Street.
Fsh.	75		Alaska Packers' Association (Calif.)	San Francisco, Calif.	111 California Street.
Tow.	17	900	Tuarr Contracting Co. (N. Y.)	New York, N. Y.	1014 Gatas Avenue (B.).
Frt.	44	4,300	Southern Pacific Co. (Ky.)	do	Pier 49, North River.
Tow.	5	500	Reading Co. (Pa.)	Philadelphia, Pa.	Reading Terminal.
Pas.	94	2,500	New York & Cuba Mail S. S. Co. (Me.)	New York, N. Y.	Foot Wall Street.
Pas.	86	5,000	Clyde S. S. Co. (Me.)	do	Pier 36, North River.
Frt.	4		Reading Co. (Pa.)	Philadelphia, Pa.	Reading Terminal.
Frt.	12		J. M. Scott Shipping Co. (Ala.)	Mobile, Ala.	400 City Bank Building.
Frt.	4		Reading Co. (Pa.)	Philadelphia, Pa.	Reading Terminal.
Frt.	11		Barkentine Kohala Co. (Calif.)	San Francisco, Calif.	230 California Street.
Frt.	8		Fife Shipping Co. (Calif.)	do	330 California Street.
Pas.	80	5,000	Clyde S. S. Co. (Me.)	New York, N. Y.	Pier 36, North River.
Pas.	19	847	Town of New Shoreham	Newport, R. I.	New Shoreham, R. I.
Frt.	4		Reading Co. (Pa.)	Philadelphia, Pa.	Reading Terminal.
Frt.	15	200	James K. Nelson (Calif.)	San Francisco, Calif.	Pier 17.
Tow.	12	500	Cahill Towing Line (N. J.)	New York, N. Y.	11 Moore.
Fsh.	11	300	Alaska Packers' Association (Calif.)	San Francisco, Calif.	111 California Street.
Frt.	54	3,800	Southern Pacific Co. (Ky.)	New York, N. Y.	Pier 49, North River.
Frt.	7		Herbert O. Turner	Mobile, Ala.	Van Antwerp Building.
Tow.	11	450	Henry Du Bois Sons Co. (N. Y.)	New York, N. Y.	17 State Street.
Frt.	10		Sanders & Kirchmann	do	American National Bank Building.
Tow.	10	500	Sinclair Navigation Co. (Del.)	do	45 Nassau Street.
Pas.	45	2,000	Pacific S. S. Co. (Me.)	Seattle, Wash.	1519 South Railroad Avenue.
Pas.	64	2,000	do	Tacoma, Wash.	Arthur Rust Building.
Frt.	10		Eschen & Minor Co. (Calif.)	San Francisco, Calif.	24 California Street.
Frt.	4		Reading Co. (Pa.)	Philadelphia, Pa.	Reading Terminal.
Frt.	22	250	Alaska Packers' Association (Calif.)	San Francisco, Calif.	111 California Street.
Tow.	10	500	Reading Co. (Pa.)	Philadelphia, Pa.	Reading Terminal.
Tow.	44	500	do	do	do
Frt.	15		Charles Nelson Co. (Calif.)	San Francisco, Calif.	230 California Street.
Fsh.	17	180	D. J. Hanlon	do	112 Market Street.
Frt.	54	3,600	Southern Pacific Co. (Ky.)	New York, N. Y.	Pier 49, North River.
Frt.	10		Gardiner G. Deering	Bath, Me.	226 Washington Street.
Tow.	7	700	Wood Towing Co. (Va.)	Norfolk, Va.	Southern Produce Building.
Frt.	11		J. E. Shields	Seattle, Wash.	Pier 1.
Frt.	4		Reading Co. (Pa.)	Philadelphia, Pa.	Reading Terminal.
Tow.	9	600	Thames Towboat Co. (Conn.)	New London, Conn.	224 Bank Street.
Tow.	6	450	Red Ash Transportation Co. (Del.)	New York, N. Y.	11 Moore Street.
Tow.	8	250	Flannery Towing Line (N. Y.)	do	Reading Terminal.
Frt.	7	350	Rockaway White Sand Co. (N. Y.)	do	160 Fifth Avenue.
Frt.	6		Carlos Barry	New London, Conn.	61 State Street.
Frt.	43	3,800	Southern Pacific Co. (Ky.)	New York, N. Y.	Pier 49, North River.
Fr.	18	240	Goodyear Redwood Lumber Co. (Me.)	San Francisco, Calif.	682 Market Street.
Frt.	3		Washington Tug & Barge Co. (Wash.)	Seattle, Wash.	Pier 40.
Frt.	12		Charles Nelson Co. (Calif.)	San Francisco, Calif.	230 California Street.
Pas.	37	1,500	Baltimore & Virginia Steamboat Co. (Md.)	Baltimore, Md.	Pier 1, Pratt Street.
Frt.	18	400	J. R. Hanly Co. (Calif.)	San Francisco, Calif.	24 Market Street.
Frt.	31	2,000	Pacific S. S. Co. (Me.)	Tacoma, Wash.	Arthur Rust Building.
Frt.	13	250	H. A. Richardson	San Francisco, Calif.	320 Market Street.
Frt.	10		Whitney & Bodden Shipping Co. (Ala.)	Mobile, Ala.	50 South Commerce Street.
Frt.	30		Alaska Packers' Association (Calif.)	San Francisco, Calif.	111 California Street.
Pas.	108	4,000	Panama R. R. Co. (N. Y.)	New York, N. Y.	24 State Street.
Frt.	11		Boston Ship Brokerage Co. (Mass.)	Boston, Mass.	99 State Street.
Frt.	23	400	Andrew F. Mahoney (Calif.)	San Francisco, Calif.	1 Drumm Street.
Frt.	6		Reading Co. (Pa.)	Philadelphia, Pa.	Reading Terminal.
Pas.	3	325	Wilmington Transportation Co.	Los Angeles, Calif.	Wilmington, Calif.
Pas.	20	900	Alaska S. S. Co. (Nev.)	Seattle, Wash.	Pier 2.
Frt.	12		Barkentine Makawell Co. (Calif.)	San Francisco, Calif.	230 California Street.
Frt.	21		Alaska Packers' Association (Calif.)	do	111 California Street.
Frt.	15	1,000	Meroe Transportation Co. (Del.)	New York, N. Y.	Forty-sixth Street and Park Avenue.
Pas.	8	450	Theo. J. Derva Line (N. Y.)	do	Jamaica, N. Y.
Frt.	8		Joseph A. Oliver	San Francisco, Calif.	24 California Street.
Frt.	126	4,000	Panama R. R. Co. (N. Y.)	New York, N. Y.	24 State Street.
Pas.	15	700	Maine Central R. R. Co. (Me.)	Portland, Me.	Union Station.
Tow.	11	500	John A. Hughes Tug Co. (Del.)	Philadelphia, Pa.	115 Walnut Street.
Frt.	12		Holden Co. (Fla.)	Pensacola, Fla.	810 South Palafox Street.
Frt.	9		Whitney & Bodden Shipping Co. (Ala.)	Mobile, Ala.	50 South Commerce Street.
Frt.	9		George R. Fauset	Los Angeles, Calif.	Monrovia, Calif.
Frt.	10	140	Kuskokwim Fishing & Transportation Co. (Wash.)	Seattle, Wash.	First Avenue, South and Jackson Streets.
Frt.	5		Richard K. Snow	Rockland, Me.	79 Mechanic Street.

Merchant Vessels

Official No.	Signal letters	Rlg	Name of vessel	Tonnage		Dimensions			When built	Where built
				Gross	Net	Length	Breadth	Depth		
				Feet			Feet			
3940	KRWT	Sch.	Blakely	744	632	183.1	39.0	14.2	1902	Port Blakely, Wash.
121238	KSBC	St. s.	FINLAND	11,941	7,052	560.0	60.2	21.2	1902	Philadelphia, Pa.
145044	KSBG	St. s.	TEXAN	8,522	5,450	471.0	57.2	31.8	1902	Camden, N. J.
117184	KSBI	St. s.	Sea Rover	199	116	121.0	24.5	15.0	1902	San Francisco, Calif.
127693	KSBL	St. s.	CHEERTOWAGA	331	160	126.3	24.7	15.3	1902	Port Richmond, N. Y.
145947	KSBT	St. s.	DULCINO	2,951	1,980	291.4	42.0	26.9	1902	Toledo, Ohio.
117195	KSCL	Sc. b.	S. O. Co. No. 93 (steel)	2,473	1,857	280.1	45.4	23.4	1902	Bath, Me.
117196	KSCM	Sch.	Salem	707	698	195.0	41.0	15.0	1902	San Francisco, Calif.
107803	KSCR	St. s.	SANDY HOOK	361	213	168.6	24.4	12.6	1902	Elizabeth, N. J.
137038	KSCT	Sc. b.	Emilie	1,069	939	216.5	35.2	18.3	1902	Bath, Me.
96658	KSDT	St. s.	HURON	3,318	2,590	291.2	43.1	20.6	1902	Philadelphia, Pa.
96659	KSFB	Ol. s.	ETHEL M. STERLING	1,019	838	195.7	42.3	17.9	1900	Dumbarton, Scotland
127718	KSFD	St. s.	Centralia	487	324	160.5	36.0	12.6	1902	Alameda, Calif.
96660	KSFG	St. s.	HONEYBROOK	373	253	126.2	26.0	15.2	1902	Philadelphia, Pa.
93343	KSFJ	Sch.	Mabel Onle	702	619	183.5	39.4	15.0	1902	Port Blakely, Wash.
117210	KSFL	St. s.	SOCONY 14	104	111	91.0	22.0	9.4	1902	Philadelphia, Pa.
117220	KSFM	St. s.	SOCONY 15	104	111	91.0	22.0	9.4	1903	do.
86656	KSFW	St. s.	GULFPORT	224	162	102.0	24.0	11.7	1903	do.
157683	KSGD	St. s.	W. H. McAllister	154	104	107.0	22.5	10.7	1903	Baltimore, Md.
117224	KSOH	St. s.	S. O. Co. No. 12 (steel)	158	107	90.0	20.5	11.0	1903	Camden, N. J.
107823	KSGM	St. s.	ARIZONAN	8,511	5,443	470.1	57.2	31.6	1903	San Francisco, Calif.
81853	KSGV	Sch.	William Booth	545	435	170.0	36.0	12.8	1903	Mystic, Conn.
141847	KSHJ	St. s.	L. Y. Schermerhorn	181	123	98.3	22.7	11.4	1903	Camden, N. J.
86663	KSHL	Sch.	Gardiner G. Deering	1,982	1,714	251.6	44.4	25.1	1903	Bath, Me.
86665	KSHM	Sch.	George E. Billings	1,260	1,103	224.0	42.4	18.3	1903	Port Blakely, Wash.
137061	KSHN	Sch.	Edward R. Baird, Jr.	279	238	132.0	28.3	9.8	1903	Bethel, Del.
111453	KSHV	St. s.	ROSELLE	220	149	98.0	24.5	13.8	1903	Philadelphia, Pa.
93369	KSJF	St. s.	VIRGINIAN	7,959	5,097	491.5	58.2	24.4	1903	Sparrows Point, Md.
117241	KSJW	St. s.	Samson	328	223	116.0	32.5	7.6	1903	West Seattle, Wash.
141861	KSLO	St. s.	LIQUOR	3,737	2,396	352.5	40.4	26.2	1903	Camden, N. J.
161227	KSLF	Ol. s.	MARYLAND	2,498	2,098	259.5	45.3	22.9	1903	Bath, Me.
96683	KSLP	Sc. b.	Iatlle	1,236	1,103	230.3	39.0	17.3	1903	do.
117254	KSLR	Sch.	SHENANGO	2,365	1,824	298.0	44.8	21.9	1903	do.
93378	K SMB	St. s.	MONTCLAIR	130	88	80.0	21.6	11.4	1903	Camden, N. J.
141868	KSMC	Sc. b.	Mary H. Keeler	1,587	1,441	246.2	43.3	19.3	1903	Bath, Me.
96684	KSMG	St. s.	Stony Creek	345	216	120.4	28.0	9.8	1903	Noank, Conn.
93395	KSMW	St. s.	Monhegan	387	212	128.0	26.7	11.2	1903	Rockland, Me.
127768	KSNB	St. s.	CAEVIN AUSTIN	3,826	2,853	298.9	60.8	17.8	1903	Wilmington, Del.
200226	KSND	Ol. s.	Mary F. Curtis	121	65	101.3	24.0	11.2	1903	Essex, Mass.
200030	KSNV	Ol. s.	CARMINA	260	148	140.1	21.6	11.6	1903	South Boston, Mass.
200146	KSPJ	Sc. b.	SOCONY 92	3,248	3,044	302.4	43.3	28.6	1903	Port Richmond, N. Y.
200202	KSQB	Sch.	Georgia D. Jenkins	471	398	140.6	34.3	11.8	1903	Phillipsburg, Me.
200426	KSRH	Sc. b.	Annie	1,098	989	221.0	35.5	18.1	1903	Bath, Me.
200439	KSRN	St. s.	STANDARD II	616	418	157.0	30.0	16.5	1903	Philadelphia, Pa.
200448	KSRQ	St. s.	CRISFIELD	230	160	110.5	24.1	12.6	1903	Sparrows Point, Md.
200468	KSRV	St. s.	SAN JACINTO	6,069	3,870	380.0	63.0	24.7	1903	Chester, Pa.
200470	KSRW	Sch.	Horace A. Stone	1,376	1,237	208.5	38.6	20.7	1903	Brewer, Me.
200478	KSTD	St. s.	PHILIP J. KENNY	154	104	89.7	21.6	10.5	1903	Chester, Pa.
200193	KSTH	St. s.	MONGOLIA	15,442	9,308	600.0	65.3	23.1	1903	Camden, N. J.
200554	KSTQ	St. s.	Elizabeth	415	280	142.0	35.8	9.9	1903	San Francisco, Calif.
200557	KSTR	St. s.	JOHN F. LEWIS	148	101	90.0	20.5	10.8	1904	Camden, N. J.
200586	KSVB	St. s.	WYOMISSING	222	151	104.6	24.0	11.8	1904	Philadelphia, Pa.
200595	KSVF	St. s.	LANSING	4,613	2,841	389.4	47.2	27.6	1890	Newcastle, England
200628	KSVM	Sc. b.	Bentlie	1,117	1,009	221.5	35.5	18.5	1904	Bath, Me.
200647	KSVW	Sc. b.	Marion	693	684	175.1	28.6	18.8	1868	Dundee, Scotland
200690	KSWO	St. s.	MANCHURIA	15,444	9,324	600.0	65.3	23.1	1904	Camden, N. J.
200718	KSWJ	Sch.	Anthony D. Nichols	680	564	172.0	36.6	13.5	1904	Bath, Me.
200725	KSWM	St. s.	LIKE LIKE	374	214	136.1	30.1	11.5	1904	San Francisco, Calif.
200761	KSWQ	St. s.	TRANSFER NO. 16	263	182	112.0	26.2	14.0	1904	Philadelphia, Pa.
200786	KTBF	Sc. b.	Oley	1,780	1,672	256.0	43.0	20.0	1904	Noank, Conn.
200789	KTBG	Sc. b.	SOCONY 94	4,167	3,934	360.5	50.0	27.0	1904	Shooters Island, N. Y.
200790	KTBJ	St. s.	TRANSFER NO. 17	268	182	112.0	26.2	14.0	1904	Philadelphia, Pa.
200822	KTBB	St. s.	F. H. Beckwith	195	118	130.7	22.0	9.3	1904	Pocomoke City, Md.
200840	KTBS	St. s.	CITY OF COLUMBUS	5,433	4,111	377.5	49.0	15.8	1904	Chester, Pa.
200844	KTBV	St. s.	TRANSFER NO. 18	268	182	112.0	26.2	14.0	1904	Philadelphia, Pa.
200856	KTCB	St. s.	CASPAR	739	478	175.5	34.0	14.5	1904	Alameda, Calif.
200905	KTCP	St. s.	Paul Card	160	109	107.5	21.6	11.0	1904	Baltimore, Md.
200930	KTDB	St. s.	NANUET	217	148	102.2	24.4	12.3	1904	Port Richmond, N. Y.
200931	KTDC	St. s.	WAVERLY	217	148	102.2	24.4	12.3	1904	do.
200939	KTDF	Sch.	J. W. Cilse	845	715	185.6	41.0	14.0	1904	Ballard, Wash.
200941	KTDG	St. s.	BOSTON	3,626	2,466	292.6	63.0	20.4	1904	Quincy, Mass.
200955	KTDJ	Sc. b.	S. O. Co. No. 95	4,212	3,708	360.5	50.0	27.0	1904	Shooters Island, N. Y.

Merchant Vessels

Service	Crew	Horse-power	Name of owner	Home port	Address of owner
Frt.	10		Lemuel A. Scott	Mobile, Ala.	215 Staples-Powell Building.
Pas.	257	9,300	International Mercantile Marine Co. (N. J.)	New York, N. Y.	1 Broadway.
Frt.	38	3,700	American-Hawaiian S. S. Co. (N. J.)	do.	10 Bridge Street.
Tow.	7	800	Ship Owners & Merchants Tugboat Co. (Calif.)	San Francisco, Calif.	Pier 15.
Tow.	12	350	Bee Line Transportation Co. (Del.)	Perth Amboy, N. J.	Box 282.
Tnk.	32	1,200	American Sugar Transit Corporation (Del.)	New York, N. Y.	117 Wall Street.
Tnk.	12		Standard Oil Co. of California (Del.)	San Francisco, Calif.	225 Bush Street.
Frt.	10		J. M. Scott Shipping Co. (Ala.)	Mobile, Ala.	409 City Bank Building.
Pit.	20	1,000	United New York and Sandy Hook Pilots' Association (N. J.)	New York, N. Y.	Stanton Island Ferry Building.
Frt.	4		Mystic S. S. Co. (Mass.)	Boston, Mass.	111 Devonshire Street.
Pas.	60	5,000	Olyde S. S. Co. (Me.)	New York, N. Y.	Pier 36, North River.
Frt.	15	480	Sterling S. S. Corporation (Wash.)	Seattle, Wash.	American Bank Building.
Frt.	18	475	Bayside Redwood Co. (Calif.)	San Francisco, Calif.	216 Pine Street.
Tow.	16	500	Lahigh Wilkes-Barre Coal Co. (Pa.)	New York, N. Y.	143 Liberty Street.
Frt.	9		J. M. Scott Shipping Co. (Ala.)	Mobile, Ala.	City Bank Building.
Tow.	7	500	Standard Transportation Co. (Del.)	New York, N. Y.	20 Broadway.
Tow.	7	500	do.	do.	Do.
Tow.	16	500	Sinclair Navigation Co. (Del.)	do.	45 Nassau Street.
Tow.	9	370	James P. McAllister	do.	17 State Street.
Tow.	9	1,000	Standard Oil Co. (N. J.)	Baltimore, Md.	Second Avenue and Clinton Street.
Frt.	46	3,000	American-Hawaiian S. S. Co. (N. J.)	New York, N. Y.	10 Bridge Street.
Frt.	6		Carlos Barry	New London, Conn.	61 State Street.
Tow.	12	550	American Dredging Co. (Pa.)	Philadelphia, Pa.	308 Chestnut Street.
Frt.	10		G. G. Doering Co.	Bath, Me.	226 Washington Street.
Fsh.	4		South Coast Land Co. (Calif.)	San Diego, Calif.	Spreckles Theatre Building.
Frt.	6		O. C. Paul & Co.	Baltimore, Md.	Stewart Building.
Tow.	9	500	Central Railroad of N. J. (N. J.)	New York, N. Y.	113 Liberty Street.
Frt.	46	5,200	American-Hawaiian S. S. Co. (N. J.)	do.	10 Bridge Street.
Frt.	12	75	Ainsworth Dunn Co. (Wash.)	Seattle, Wash.	White Building.
Tnk.	35	2,300	Gulf Refining Co. (Tex.)	Port Arthur, Tex.	West Port Arthur, Tex.
Frt.	25	720	Texas Co. (Tex.)	do.	Dock 29.
Frt.	4		Howard V. Redgate	Boston, Mass.	25 T. Wharf.
Tnk.	14		Gulf Refining Co. (Tex.)	Port Arthur, Tex.	West Port Arthur, Tex.
Tow.	6	250	Delaware, Lackawanna & Western R. R. Co. (Pa.)	New York, N. Y.	90 West Street.
Frt.	4		Elmer A. Keeler	do.	1 Broadway.
Frt.	12	338	Stony Creek Improvement Co. (Md.)	Baltimore, Md.	Foot Broadway.
Pas.	16	900	Providence, Fall River & Newport Steamboat Co. (R. I.)	Providence, R. I.	136 Dyer Street.
Pas.	68	2,700	Eastern S. S. Lines (Me.)	Portsmouth, N. H.	Ellot, Me.
Fsh.	19	120	Gorton Pow Vessels Co. (Mass.)	Gloucester, Mass.	Rowe Square.
Pit.	12	450	Association of Maryland Pilots	Baltimore, Md.	Foot Broadway.
Tnk.	10		Standard Transportation Co. (Del.)	New York, N. Y.	26 Broadway.
Frt.	2		Willard D. Spragg	do.	35 South William Street.
Frt.	6		Metropolitan Coal Co. (Mass.)	Boston, Mass.	20 Exchange Place.
Tow.	22	1,000	Standard Oil Co. (N. Y.)	New York, N. Y.	26 Broadway.
Tow.	16	600	New York, Philadelphia & Norfolk R. R. Co.	Cape Charles, Va.	
Frt.	90	5,000	Mallory S. S. Co. (Me.)	New York, N. Y.	Pier 36, North River.
Frt.	9		Crowell & Thurlow (Me.)	Boston, Mass.	131 State Street.
Tow.	6	500	New York Towing and Transportation Corporation (N. Y.)	New York, N. Y.	80 Broad Street.
Pas.	132	12,000	Atlantic Transport Co. (W. Va.)	do.	1 Broadway.
Pas.	17	350	Hobbs, Wall & Co. (Calif.)	San Francisco, Calif.	1 Drumm Street.
Tow.	8	500	John F. Lewis Tug Co. (Del.)	Philadelphia, Pa.	115 Walnut Street.
Tow.	12	500	Reading Co. (Pa.)	do.	Reading Terminal.
Whl.	36	2,100	California Sea Products Co. (Calif.)	San Francisco, Calif.	332 Pine Street.
Frt.	4		Metropolitan Coal Co. (Mass.)	Boston, Mass.	20 Exchange Place.
Frt.	3		Neptune Line (Del.)	New York, N. Y.	25 Beaver Street.
Pas.	265	10,000	Atlantic Transport Co. (W. Va.)	do.	1 Broadway.
Frt.	9		Thorwald Peders	do.	11 Broadway.
Pas.	41	443	Inter-Island Steam Navigation Co. (Ltd.)	Honolulu, Hawaii	42 South Queen Street.
Tow.	13	1,000	New York, New Haven & Hartford R. R. Co. (Conn.)	New Haven, Conn.	285 State Street.
Frt.	6		Reading Co. (Pa.)	Philadelphia, Pa.	Reading Terminal.
Tnk.	14		Standard Transportation Co. (Del.)	New York, N. Y.	26 Broadway.
Tow.	13	1,000	New York, New Haven & Hartford R. R. Co. (Conn.)	New Haven, Conn.	Meadow and Water Streets.
Fsh.	23	480	United Oil & Fertilizer Corporation (Va.)	Cape Charles, Va.	Chincoteague, Va.
Pas.	78	5,000	Ocean S. S. Co. of Savannah (Ga.)	Savannah, Ga.	Ocean Steamship Terminal.
Tow.	13	1,000	New York, New Haven & Hartford R. R. Co. (Conn.)	New Haven, Conn.	285 State Street.
Frt.	19	700	Remco Steamship Co. (Calif.)	San Francisco, Calif.	582 Market Street.
Tow.	11	350	Hollis Towing Line (N. Y.)	New York, N. Y.	11 Moore Street.
Tow.	12	900	Erle R. R. Co. (N. Y.)	do.	50 Church Street.
Tow.	12	900	do.	do.	Do.
Frt.	8		Putnam Lumber Co. (Wis.)	Jacksonville, Fla.	Box, 136.
Frt.	75	5,000	New England S. S. Co. (Conn.)	Fall River, Mass.	Central Street.
Tnk.	16		Standard Oil Co. (Calif.)	San Francisco, Calif.	Standard Oil Building.

Merchant Vessels

Official No.	Signal letters	Rig	Name of vessel	Tonnage		Dimensions			When built	Where built
				Gross	Net	Length	Breadth	Depth		
200962	KTDM	St. s.	P. R. R. No. 32.....	201	137	99.0	24.0	12.0	1904	Sparrows Point, Md.....
201033	KTDR	St. s.	Northland.....	1,387	817	195.0	39.2	22.9	1904	Fairhaven, Calif.....
201047	KTDW	St. s.	Joseph Wharton.....	311	106	143.3	23.3	11.3	1904	Wilmington, Del.....
201054	KTFC	St. s.	Charles J. Colonna.....	248	101	124.4	22.0	10.6	1904	Berkeley, Va.....
201058	KTFD	St. s.	Cabrillo.....	611	387	182.0	32.0	13.5	1904	San Pedro, Calif.....
201103	KTFN	St. s.	CITY OF ATLANTA.....	5,433	4,111	377.5	49.0	15.8	1904	Chicster, Pa.....
201104	KTFP	St. s.	EDGAR F. CONEY.....	153	104	102.0	20.8	10.0	1904	Camden, N. J.....
201164	KTGD	Sc. b.	Horaco A. Allyn.....	859	748	190.6	35.2	16.3	1904	Bath, Me.....
201167	KTGH	Sch.	Spring.....	1,672	256.0	43.0	20.0		1904	Noank, Conn.....
201169	KTGJ	St. s.	ONTARIO.....	3,099	1,952	292.2	42.2	15.9	1904	Camden, N. J.....
201177	KTGM	St. s.	P. R. R. No. 4.....	121	82	75.0	21.1	10.4	1904	Philadelphia, Pa.....
201200	KTGP	Sc. b.	Mingo.....	954	865	193.6	35.0	17.6	1904	Noank, Conn.....
201214	KTGR	Sch.	George E. Kilnck.....	560	460	152.6	36.4	12.6	1904	Mystic, Conn.....
201265	KTHB	Sc. b.	Charles F. Pritchard.....	861	763	190.0	35.3	16.1	1904	Bath, Me.....
201360	KTJB	St. s.	J. W. TERRY.....	130	88	85.5	22.1	10.3	1904	Port Richmond, N. Y.....
201365	KTJC	Sc. b.	Barry.....	954	865	193.6	35.0	17.6	1904	Noank, Conn.....
201375	KTJF	Sc. b.	South Land.....	869	835	203.0	35.0	18.0	1904	Jacksonville, Fla.....
201383	KTJH	Ol. s.	Ingomar.....	143	85	104.8	25.7	11.4	1904	Essex, Mass.....
201394	KTJM	Sch.	Ellen Little.....	999	807	188.2	39.2	11.7	1904	Rockland, Me.....
201396	KTJP	Sch.	Anna M. Hudson.....	338	299	133.5	31.8	10.0	1904	Bethel, Del.....
201446	KTLB	St. s.	Norwood.....	1,323	1,017	203.0	38.5	15.0	1904	Winslow, Wash.....
201451	KTLO	St. s.	Anna E. Combes.....	138	114	113.6	23.2	6.6	1904	East Rockaway, N. Y.....
201458	KTLF	St. s.	Virginian.....	179	122	102.5	22.5	10.4	1904	Camden, N. J.....
201483	KTLJ	St. s.	San Juan.....	284	128	118.0	24.5	13.5	1904	Seattle, Wash.....
201520	KTLS	Sc. b.	George R. Stetson.....	675	577	175.8	35.1	14.1	1904	Bath, Me.....
201538	KTMO	St. s.	LENAPE.....	637	433	157.7	29.0	17.2	1904	Camden, N. J.....
201535	KTMF	Sch.	George W. Truitt, jr.....	779	647	187.0	38.1	13.3	1904	Bath, Me.....
201544	KTMJ	St. s.	Vanguard.....	358	228	137.5	32.5	10.8	1904	Alameda, Calif.....
201545	KTML	St. s.	Arabs.....	155	91	109.5	24.5	12.0	1904	San Francisco, Calif.....
201556	KTMR	St. s.	ELMER A. KEELER.....	236	160	111.4	23.9	12.9	1904	Port Richmond, N. Y.....
201557	KTMS	St. s.	Nonpareil.....	167	99	101.0	25.0	12.0	1904	Noank, Conn.....
201593	KTND	St. s.	SOCONY II.....	129	87	81.7	20.5	9.9	1904	Philadelphia, Pa.....
201594	KTNE	St. s.	ATLANTIC.....	129	87	81.7	20.5	9.9	1904	do.....
201603	KTNG	Sc. b.	Mollno.....	954	865	193.6	35.0	17.6	1904	Noank, Conn.....
201630	KTNP	Sch.	John Forsyth.....	2,108	2,067	279.4	47.4	21.5	1904	New London, Conn.....
201638	KTNS	Bkn.	Montercy.....	1,854	1,694	260.0	39.5	24.0	1878	Southampton, England.....
201645	KTNW	St. s.	CAPTAIN A. F. LUCAS.....	4,188	3,257	360.0	60.0	21.5	1904	Richmond, Va.....
201655	KTPC	Sch.	General Leon Jurado.....	1,144	952	194.6	39.4	18.3	1905	Bath, Me.....
162281	KTPG	St. s.	Helen P. Drew.....	309	142	134.6	32.2	10.5	1904	Hoquiam, Wash.....
201673	KTPH	Sc. b.	Cumru.....	1,750	1,672	256.0	43.0	20.0	1905	Noank, Conn.....
201688	KTPN	Sch.	Orleans.....	751	605	180.0	38.0	13.9	1905	Bath, Me.....
201690	KTPB	St. s.	GEO. F. RANDOLPH.....	211	144	112.0	23.0	11.2	1905	Baltimore, Md.....
220973	KTRC	Ol. s.	CAMINA.....	398	212	175.3	24.1	13.3	1898	Troon, Scotland.....
201828	KTRW	Sc. b.	South East.....	868	835	203.0	35.0	18.0	1905	Jacksonville, Fla.....
201861	KTSB	St. s.	Sen Foam.....	339	205	127.0	32.0	10.0	1905	Aberdeen, Wash.....
201920	KTSQ	St. s.	CHIPPEWA.....	2,696	2,155	275.9	40.1	19.5	1905	Philadelphia, Pa.....
201935	KTSV	Sch.	Camilla May Page.....	688	567	175.9	36.5	14.2	1905	Bath, Me.....
201951	KTSW	Sch.	Augusta W. Snow.....	830	671	183.3	30.5	17.1	1905	Brewer, Me.....
202077	KTVP	Qu. s.	Anvil.....	303	276	116.0	24.5	16.5	1905	San Francisco, Calif.....
202129	KTWC	St. s.	Roosevelt.....	618	350	182.0	35.5	16.2	1904	Verona, Me.....
202235	KTWP	Sch.	Helvetia.....	499	425	157.4	36.2	12.8	1905	Rockland, Me.....
202560	KVCP	St. s.	Johan Poulsen.....	650	423	179.1	39.1	13.5	1905	Everett, Wash.....
202576	KVCQ	Sc. b.	Manatawny.....	721	623	177.0	35.0	14.2	1905	Noank, Conn.....
202631	KVDB	St. s.	TRANSFER NO. 19.....	270	183	112.0	26.2	14.0	1905	Philadelphia, Pa.....
202634	KVDC	St. s.	TRANSFER NO. 20.....	270	183	112.0	26.2	14.0	1905	do.....
202662	KVDH	Sc. b.	Tulpehoeken.....	721	623	177.0	35.0	14.2	1905	Noank, Conn.....
200920	KVDJ	St. s.	INDIANAPOLIS.....	765	620	180.0	32.0	18.0	1904	Toledo, Ohio.....
202668	KVDN	St. s.	SPRAY.....	283	159	120.6	22.0	12.9	1905	Quincy, Mass.....
202687	KVDP	St. s.	J. B. Stetson.....	837	521	181.0	39.4	13.4	1905	Winslow, Wash.....
202701	KVDR	Sc. b.	Tamanend.....	721	623	177.0	35.0	14.2	1905	Noank, Conn.....
202715	KVDS	Sch.	Harrison T. Beacham.....	299	266	113.0	29.0	9.0	1905	Baltimore, Md.....
202751	KVDW	St. s.	BERNARDVILLE.....	181	123	93.7	24.0	11.1	1906	Port Richmond, N. Y.....
202783	KVFG	St. s.	HUGH L. BOND, JR.....	212	144	112.0	23.1	11.2	1906	Baltimore, Md.....
202810	KVFP	Sc. b.	Pocopson.....	721	623	177.0	35.0	14.2	1906	Noank, Conn.....
202856	KVFW	St. s.	RIVERSIDE.....	300	204	118.1	25.0	8.7	1906	Port Richmond, N. Y.....
220118	KVGM	St. s.	SAVANNAH.....	263	124	146.9	22.0	12.5	1893	Glasgow, Scotland.....
202021	KVGS	St. s.	Kecchi.....	229	166	136.0	22.8	13.0	1871	Buffalo, N. Y.....
202939	KVGT	St. s.	PEQUONNOCK.....	2,030	1,956	275.7	45.1	16.7	1906	Chicster, Pa.....
203028	KVHR	Sc. b.	MAGNOLIA.....	681	663	171.0	31.0	15.0	1906	Camden, N. J.....
203045	KVHT	St. s.	Tiverton.....	557	336	155.0	36.0	12.7	1906	Hoquiam, Wash.....
202367	KVJD	Sch.	Thomas S. Gorton.....	140	92	106.6	25.4	11.5	1905	Essex, Mass.....
203116	KVJR	St. s.	MEXICO.....	6,362	3,700	400.0	50.2	17.5	1906	Philadelphia, Pa.....
203181	KVLJ	St. s.	P. R. R. No. 5.....	186	126	92.0	24.0	11.8	1906	Sparrows Point, Md.....
203157	KVLP	Sc. b.	Pittston.....	466	410	180.0	30.0	14.0	1906	Sharptown, Md.....
203183	KVLQ	St. s.	Miramar.....	181	90	103.0	24.3	9.4	1906	Noank, Conn.....

Merchant Vessels

Service	Crew	Horse-power	Name of owner	Home port	Address of owner
Tow.	13	650	Pennsylvania R. R. Co. (Pa.)	New York, N. Y.	Thirty-third and Seventh Avenue. 332 Pine Street.
Frt.	26	664	Atlas S. S. Co. (Calif.)	San Francisco, Calif.	Mila, Va.
Fsh.	26	335	McNeal, Edwards Co. (Va.)	Reedville, Va.	Wilmington, Calif.
Fsh.	8	450	Seaboard Oil & Guano Co. (Va.)	do.	Ocean Steamship Terminal. Stovall Building.
Pas.	21	1,500	Wilmington Transportation Co.	Los Angeles, Calif.	224 South Third Street.
Frt.	54	5,000	Ocean S. S. Co. of Savannah (Ga.)	Savannah, Ga.	Reading Terminal.
Tow.	12	530	Phillip Shore	Tampa, Fla.	112 South Gay Street.
Frt.	3		Westmoreland Coal Co. (Pa.)	Philadelphia, Pa.	Broad Street.
Frt.	7		Reading Co. (Pa.)	do.	Reading Terminal.
Pas.	54	3,500	Merchants & Miners Transportation Co. (Md.)	Baltimore, Md.	61 State Street.
Tow.	6	500	Pennsylvania R. R. Co. (Pa.)	Philadelphia, Pa.	224 South Third Street.
Frt.	6		Reading Co. (Pa.)	do.	604 Santa Fe Building.
Frt.	6		Carlos Barry	New London, Conn.	Reading Terminal.
Frt.	4		Westmoreland Coal Co. (Pa.)	Philadelphia, Pa.	Eastport, Fla.
Pas.	6	450	Gulf & Interstate R. R. Co.	Galveston, Tex.	Rowe Square.
Frt.	4		Reading Co. (Pa.)	Philadelphia, Pa.	131 State Street.
Frt.	4		Brooks-Scanlon Corporation (Del.)	Jacksonville, Fla.	Care Roux-Askew Lumber Co.
Fsh.	21	90	Gorton Pew Vessels Co. (Mass.)	Jacksonville, Fla.	South Bellingham, Wash.
Frt.	9		Boston Maritime Corporation (Me.)	Gloucester, Mass.	11 Moore Street.
Frt.	6		H. L. Askew	Boston, Mass.	Commercial Trust Building.
Frt.	25	675	Pacific-American Fisheries Co. (Me.)	Tampa, Fla.	405 California Street.
Frt.	7	160	Thomas G. Carpenter & Co. (N. Y.)	Seattle, Wash.	224 South Third Street.
Tow.	13	500	Southern Transportation Co. (N. J.)	New York, N. Y.	Reading Terminal.
Tow.	18	400	Libby, McNeill & Libby (Me.)	Philadelphia, Pa.	Seaford, Del.
Frt.	3		Westmoreland Coal Co. (Pa.)	San Francisco, Calif.	320 Market Street.
Tow.	20	1,000	Reading Co. (Pa.)	Philadelphia, Pa.	79 New Montgomery Street.
Frt.	8		John R. Eskridge	do.	1 Broadway.
Frt.	20	450	H. A. Richardson	Wilmington, Del.	Roanoke Dock.
Tow.	6	750	Associated Oil Co. (Calif.)	San Francisco, Calif.	26 Broadway.
Tow.	10	700	Keeler Transportation Line (N. Y.)	do.	260 South Broad Street.
Tow.	7	650	Wood Towing Corporation (Va.)	New York, N. Y.	Reading Terminal.
Tow.	7	500	Standard Transportation Co. (Del.)	Norfolk, Va.	224 Bank Street.
Tow.	2	400	Atlantic Refining Co. (Pa.)	New York, N. Y.	230 California Street.
Frt.	4		Reading Co. (Pa.)	Philadelphia, Pa.	Standard Oil Building.
Frt.	7		Thames Towboat Co. (Conn.)	do.	141 Milk Street.
Tnk.	15		Charles Nelson Co. (Calif.)	New London, Conn.	582 Market Street.
Frt.	31	2,800	Standard Oil Co. (Calif.)	San Francisco, Calif.	Reading Terminal.
Frt.	7		Harold G. Foss	do.	131 State Street.
Frt.	18	235	Goodyear Redwood Lumber Co. (Me.)	Boston, Mass.	Baltimore and Charles Sts.
Frt.	6		Reading Co. (Pa.)	San Francisco, Calif.	621 South Hope Street.
Frt.	8		R. R. Freeman	Philadelphia, Pa.	Eastport, Fla.
Tow.	8	600	Baltimore & Ohio R. R. Co. (Md.)	Boston, Mass.	268 Market Street.
Frt.	15	500	E. M. Rider	Baltimore, Md.	Pier 36, North River.
Frt.	5		Brooks-Scanlon Corporation (Del.)	Los Angeles, Calif.	Floral Park, L. I. N. Y.
Frt.	20	500	Charles H. Higgins	Jacksonville, Fla.	131 State Street.
Frt.	29	1,200	Clyde S. S. Co. (Me.)	San Francisco, Calif.	Colman Building.
Frt.	8		E. M. Baird	San Francisco, Calif.	Pier 40, Smith's Cove.
Frt.	9		Boston Maritime Corporation (Me.)	New York, N. Y.	79 Mechanic Street.
Pas.	14	250	Howard M. Findlay	do.	Central Basin.
Tow.	15	900	Washington Tug & Barge Co. (Wash.)	Boston, Mass.	Reading Terminal.
Frt.	7		Richard K. Snow	Seattle, Wash.	285 State Street.
Frt.	19	500	Loop Lumber Co. (Calif.)	do.	Reading Terminal.
Frt.	3		Reading Co. (Pa.)	Rockland, Me.	Colman Block.
Tow.	5	1,000	New York, New Haven & Hartford R. R. Co. (Conn.)	San Francisco, Calif.	24 State Street.
Tow.	5	1,000	do.	Philadelphia, Pa.	1 Drumm Street.
Frt.	3		Reading Co. (Pa.)	do.	Reading Terminal.
Pas.	28	1,400	Puget Sound Navigation Co. (Nev.)	Philadelphia, Pa.	City Bank Building.
Tow.	18	600	Anthony J. McAllister	Mobile, Ala.	90 West Street.
Frt.	21	450	A. B. Johnson	New York, N. Y.	Baltimore and Charles Sts.
Frt.	3		Reading Co. (Pa.)	Baltimore, Md.	Reading Terminal.
Frt.	6		Lemuel A. Scott	Philadelphia, Pa.	City Hall.
Tow.	6	840	Delaware, Lackawanna & Western R. R. Co. (Pa.)	New York, N. Y.	228 East Bay Street.
Frt.	11	600	Baltimore & Ohio R. R. Co. (Md.)	New York, N. Y.	Beaumont, Tex.
Frt.	3		Reading Co. (Pa.)	Baltimore, Md.	State Street.
Pas.	9	550	City of New York	Philadelphia, Pa.	Dock 29.
Pit.	21	550	Savannah Bar Pilots	New York, N. Y.	Balfour Building.
Pit.	15	250	Gulf Export & Transportation Co. (Tex.)	Savannah, Ga.	Rowe Square.
Frt.	21	1,600	New England S. S. Co. (Conn.)	Savannah, Ga.	Foot of Wall Street.
Tnk.	10		Texas Oil Co. (Tex.)	Port Arthur, Tex.	Thirty-third Street and Seventh Avenue.
Frt.	17	400	J. O. Davenport	New London, Conn.	25 Beaver Street.
Frt.	7		Gorton Pew Vessels Co. (Mass.)	Port Arthur, Tex.	6902 Ridge Boulevard (B).
Pas.	128	5,000	New York & Cuba Mail S. S. Co. (Me.)	San Francisco, Calif.	
Tow.	7	1,700	Pennsylvania R. R. Co. (Pa.)	Gloucester, Mass.	
Frt.	2		Neptune Line (Del.)	New York, N. Y.	
Pas.	5	300	Atkins & Wagner (N. Y.)	do.	

Merchant Vessels

Official No.	Signal letters	Rig	Name of vessel	Tonnage		Dimensions			When built	Where built
				Gross	Net	Length	Breadth	Depth		
						Feet	Feet	Feet		
203192	KVLS	St. s.	Even.....	618	370	174.0	38.2	13.3	1906	Fairhaven, Calif.....
203205	KVMC	St. s.	P. R. R. No. 10.....	186	126	92.0	24.0	11.8	1906	Sparrows Point, Md.....
203224	KVMF	St. s.	P. R. R. No. 14.....	166	126	92.0	24.0	11.8	1906	do.....
203235	KVML	St. s.	George F. McCaffrey.....	156	106	85.9	27.0	10.6	1906	Tomkins Cove, N. Y.....
202752	KVMP	Sch.	Athlete.....	132	96	107.4	25.0	11.6	1906	Essex, Mass.....
203304	KVNF	Sc. b.	Neshaminy.....	721	623	177.0	35.0	14.2	1906	Noank, Conn.....
203328	KVNJ	St. s.	Tamalpais.....	674	422	165.2	36.0	13.0	1906	Hoquiam, Wash.....
203337	KVNL	St. s.	GENERAL G. M. SORREL.....	169	115	92.0	21.5	10.8	1906	Chester, Pa.....
203366	KVNM	St. s.	AURORA.....	234	159	98.0	25.0	12.0	1906	Camden, N. J.....
203387	KVNR	St. s.	Charles A. McCaffrey.....	197	134	101.1	25.0	12.0	1906	Noank, Conn.....
203422	KVNS	St. s.	RALEIGH.....	1,185	805	222.5	33.0	21.3	1906	Sparrows Point, Md.....
203425	KVNW	St. s.	KATAHDIN.....	2,696	2,155	275.9	40.1	19.5	1906	Philadelphia, Pa.....
203447	KVPD	Sc. b.	Cacoosing.....	721	623	177.0	35.0	14.2	1906	Noank, Conn.....
203448	KVPF	St. s.	Raymond.....	595	350	182.4	38.0	13.0	1906	Prosper, Ore.....
203469	KVPH	Sc. b.	SWEDEROPE.....	1,566	1,520	227.0	38.1	19.6	1906	Camden, N. J.....
203508	KVPM	St. s.	Hoquiam.....	644	440	174.0	38.2	13.3	1906	Fairhaven, Calif.....
203545	KVPT	Sc. b.	CARPENTER.....	1,566	1,520	227.0	38.1	19.6	1906	Camden, N. J.....
203534	KVQB	St. s.	Washington.....	639	367	159.0	35.3	12.4	1906	Seattle, Wash.....
203583	KVQH	St. s.	BROOKS SCANLON.....	581	331	151.9	29.6	18.2	1906	Port Richmond, N. Y.....
203584	KVQJ	St. s.	GOVERNOR CORB.....	2,522	1,556	289.1	54.0	18.0	1906	Chester, Pa.....
203594	KVQN	St. s.	NEW YORK CENTRAL NO. 5.....	410	278	100.4	30.5	11.5	1906	Port Richmond, N. Y.....
203445	KVQS	St. s.	Princess.....	151	103	107.0	22.2	10.7	1906	Baltimore, Md.....
203602	KVQW	St. s.	Crescent City.....	701	380	180.0	38.0	12.6	1906	Aberdeen, Wash.....
203637	KVRG	St. s.	WATUPPA.....	190	129	105.0	22.6	11.8	1906	Port Richmond, N. Y.....
203647	KVRH	St. s.	Comport.....	180	122	96.4	30.4	9.7	1906	Tottenville, N. Y.....
203681	KVRL	St. s.	MOMUS.....	6,413	3,893	410.0	53.2	25.6	1906	Philadelphia, Pa.....
203687	KVRN	Sc. b.	R. W. Macdonald.....	630	590	199.0	32.1	11.7	1906	Elkton, Md.....
127440	KVRW	St. s.	CHIPPEWA.....	776	504	200.0	50.1	17.1	1900	Toledo, Ohio.....
100730	KVSB	St. s.	IROQUOIS.....	1,182	803	214.0	34.4	21.2	1901	do.....
203747	KVSF	St. s.	Daisy Freeman.....	613	436	173.5	38.6	13.3	1906	Fairhaven, Calif.....
203766	KVSJ	St. s.	POCOMOKE.....	293	199	125.0	25.0	12.6	1906	Camden, N. J.....
203772	KVSM	St. s.	KNICKERBOCKER.....	310	192	130.0	32.9	10.0	1907	Noank, Conn.....
203782	KVSR	St. s.	Curle T. Meseck.....	163	111	87.0	23.6	12.0	1906	Port Richmond, N. Y.....
203795	KVSW	St. s.	TUSCAN.....	2,415	1,355	275.5	42.1	18.0	1907	Sparrows Point, Md.....
203805	KVTB	St. s.	WYOMING.....	398	270	140.0	26.8	15.5	1906	Port Richmond, N. Y.....
203808	KVTC	Gr. s.	Molokai.....	269	162	105.9	24.4	14.2	1907	Fairhaven, Calif.....
203811	KVTD	St. s.	DELAWARE.....	1,907	1,382	250.5	40.0	25.0	1907	Wilmington, Del.....
203813	KVTF	St. s.	DOROTHY ALEXANDER.....	5,463	1,546	391.9	48.2	19.7	1907	Camden, N. J.....
203820	KVTG	Sch.	Jacksonville.....	620	547	179.4	36.2	13.8	1906	Jacksonville, Fla.....
203826	KVTH	St. s.	Salutation.....	184	125	107.5	22.5	11.0	1907	Camden, N. J.....
203846	KVTM	St. s.	EL CHICO.....	162	103	81.5	21.2	12.6	1907	Wilmington, Del.....
203855	KVTR	St. s.	OSSARAW.....	2,667	2,043	300.0	41.0	25.8	1907	Quincy, Mass.....
203859	KVTS	St. s.	Helene.....	672	307	172.1	38.0	13.2	1906	Hoquiam, Wash.....
203925	KVWJ	St. s.	PAWNEE.....	1,907	1,382	250.5	40.0	25.0	1907	Wilmington, Del.....
203928	KVWL	St. s.	Wellesley.....	770	432	186.3	38.0	13.8	1907	Prosper, Ore.....
203953	KVWP	St. s.	OCMULGEE.....	2,667	2,042	300.0	41.0	25.8	1907	Quincy, Mass.....
203969	KVWT	St. s.	MACHIGONNE.....	425	289	136.5	29.0	9.6	1907	Philadelphia, Pa.....
203971	KWBC	St. s.	MEXICAN.....	8,512	5,404	472.3	57.2	32.3	1907	San Francisco, Calif.....
203988	KWBH	St. s.	RELIEF.....	880	322	184.6	30.2	20.6	1907	Wilmington, Del.....
203972	KWBD	St. s.	CITY OF ATLANTA.....	1,971	1,161	269.0	46.0	14.8	1907	Camden, N. J.....
203899	KWBL	Ol. s.	Pejepscot.....	162	66	102.0	24.2	12.3	1907	South Portland, Me.....
204026	KWBP	St. s.	PACKERTON.....	430	292	100.2	30.4	11.4	1907	Port Richmond, N. Y.....
201017	KWBR	St. s.	YALE.....	3,818	514	376.0	61.3	20.2	1906	Chester, Pa.....
204087	KWCG	St. s.	CAMDEN.....	2,153	1,143	320.5	40.0	16.1	1907	Bath, Me.....
204088	KWCH	Sc. b.	S. T. Co. No. 2.....	526	430	148.5	36.0	12.2	1907	do.....
204110	KWCL	St. s.	Daniel Kern.....	297	112	153.2	26.0	11.6	1879	Baltimore, Md.....
204200	KWDL	St. s.	NEW HAVEN.....	2,930	1,986	275.7	45.1	16.7	1907	Chester, Pa.....
204224	KWDM	Sc. b.	Smyrna.....	741	620	181.3	35.1	14.2	1907	Bath, Me.....
204242	KWDP	St. s.	MARYLAND.....	1,369	827	249.5	40.1	14.1	1907	Sparrows Point, Md.....
204266	KWDR	St. s.	CREOLE.....	6,362	3,849	407.0	53.0	26.7	1907	Quincy, Mass.....
204267	KWFB	St. s.	ARIOSA.....	262	178	108.0	25.0	12.2	1907	Camden, N. J.....
204604	KWFD	Ol. s.	Arethusa.....	157	88	114.0	25.6	12.5	1907	Essex, Mass.....
204278	KWFE	St. s.	Yellowstone.....	767	456	188.6	38.2	13.6	1907	Fairhaven, Calif.....
204309	KWFM	Sch.	Wawenock.....	325	258	135.9	34.3	9.8	1907	Rockland, Me.....
204324	KWFR	Ol. s.	Vernessa.....	102	70	115.0	22.8	6.7	1907	Solomons, Md.....
204328	KWFT	St. s.	Bandon.....	642	350	172.8	39.7	11.0	1907	North Bend, Ore.....
204105	KWFW	St. s.	Daisy McWilliams.....	119	81	83.0	22.2	10.0	1907	Noank, Conn.....
204365	KWGD	Sc. b.	Macungie.....	956	869	193.2	35.0	17.6	1907	do.....
204372	KWGO	St. s.	HARVARD.....	3,825	2,052	376.0	61.3	20.2	1906	Chester, Pa.....
204384	KWGF	St. s.	PATCHOQUE.....	190	129	90.5	24.5	11.6	1907	Camden, N. J.....
117141	KWGH	St. s.	Sea King.....	124	84	95.6	21.8	10.4	1902	Baltimore, Md.....
204425	KWGN	St. s.	SECURITY.....	397	270	140.5	26.0	15.9	1907	Port Richmond, N. Y.....
204436	KWGP	Sc. b.	Cadosin.....	766	651	180.8	35.1	14.3	1907	Bath, Me.....
204437	KWQQ	St. s.	CITY OF SAVANNAH.....	5,654	4,379	381.5	49.0	15.8	1907	Chester, Pa.....

Service	Crew	Horsepower	Name of owner	Home port	Address of owner
Frt.	17	650	Henry Wilson	San Francisco, Calif.	112 Market Street.
Tow.	7	1,700	Pennsylvania R. R. Co. (Pa.)	New York, N. Y.	Thirty-third Street and Seventh Avenue.
Tow.	7	600	do.	do.	Do.
Tow.	10	800	Owen McCaffrey Sons (N. Y.)	do.	1 Broadway.
Frt.	12		Antone Sylvia	New Bedford, Mass.	274 Orchard Street.
Frt.	5		Reading Co. (Pa.)	Philadelphia, Pa.	Reading Terminal.
Frt.	20	400	Little River S. S. Co. (Calif.)	San Francisco, Calif.	405 Montgomery Street.
Tow.	7	500	Ocean S. S. Co. of Savannah (Ga.)	New York, N. Y.	Savannah, Ga.
Tow.	7	500	Lehigh Valley R. R. Co. (N. J.)	do.	143 Liberty Street.
Frt.	10	600	Owen McCaffrey's Sons (N. Y.)	do.	1 Broadway.
Frt.	17	1,200	Raleigh Holding Co. (Mich.)	Port Huron, Mich.	Saginaw, Mich.
Frt.	31	1,000	Clyde S. S. Co. (Me.)	New York, N. Y.	Pier 36, North River.
Frt.	3		Reading Co. (Pa.)	Philadelphia, Pa.	Reading Terminal.
Frt.	18	425	Sudden & Christenson (Calif.)	San Francisco, Calif.	230 California Street.
Frt.	6		Detroit Sulphite Transportation Co. (Mich.)	Detroit, Mich.	9125 West Jefferson Avenue.
Frt.	20	400	Nelson Andrews	San Francisco, Calif.	153 Church Street.
Frt.	5		Westmoreland Coal Co. (Pa.)	Philadelphia, Pa.	224 South Third Street.
Frt.	20	480	Little River S. S. Co. (Calif.)	San Francisco, Calif.	405 Montgomery Street.
Tow.	2	1,100	Brooks Scanlon Corporation (Del.)	Jacksonville, Fla.	Eastport, Fla.
Pas.	88	5,000	Peninsular & Occidental S. S. Co. (Conn.)	New Haven, Conn.	42 Church Street.
Tow.	10	300	New York Central R. R. Co. (N. Y.)	New York, N. Y.	6 Beaver Street.
Tow.	8	500	Cahill Towing Line (N. J.)	do.	11 Moore Street.
Frt.	20	350	Hobbs, Wall & Co. (Calif.)	San Francisco, Calif.	1 Drumm Street.
Tow.	10	650	Elmer A. Keeler	New York, N. Y.	1 Broadway.
Tow.	6	240	Mallory Steamship Co. (Me.)	do.	Pier 36, North River.
Pas.	130	5,000	Southern Pacific Co. (Ky.)	do.	Pier 49, North River.
Frt.	2		Eastern Transportation Co. (Del.)	Wilmington, Del.	Ford Building.
Fer.	25	1,650	Puget Sound Navigation Co. (Wash.)	Seattle, Wash.	Colman Dock.
Pas.	30	1,000	Chicago, Benton Harbor & South Haven Transit Co. (Ind.)	Chicago, Ill.	Municipal Pier.
Frt.	22	425	Charles Nelson Co. (Calif.)	San Francisco, Calif.	230 California Street.
Tow.	14	500	New York, Philadelphia & Norfolk R. R. Co. (Va.)	Cape Charles, Va.	
Frt.	6	500	New York & Hastings Steamboat Co. (N. Y.)	New York, N. Y.	25 Broadway
Tow.	6	637	Mesock Towing & Transportation Co. (N. J.)	do.	Pier 59, North River.
Frt.	40	2,700	Merchants & Miners Transportation Co. (Md.)	Baltimore, Md.	112 South Gay Street.
Tow.	16	900	Bee Line Transportation Co. (Del.)	Perth Amboy, N. J.	Box 282.
Frt.	17	200	Inter Island Steam Navigation Co. (Hawaii)	Honolulu, Hawaii	42 South Queen Street.
Frt.	22	1,200	Clyde S. S. Co. (Me.)	New York, N. Y.	Pier 36, North River.
Pas.	120	5,000	Pacific S. S. Co. (Me.)	Seattle, Wash.	1519 Railroad Avenue South.
Frt.	6		C. L. Moore	Miami, Fla.	114 South Ludlam Road.
Tow.	9	500	James McWilliams, Blue Line (N. J.)	New York, N. Y.	1 Broadway.
Tow.	9	550	Southern Pacific Co. (Ky.)	do.	Pier 49, North River.
Frt.	32	1,200	Mallory Steamship Co. (Me.)	do.	Pier 38, North River.
Frt.	19	450	Emil T. Kruse	San Francisco, Calif.	24 California Street.
Frt.	23	1,200	Clyde S. S. Co. (Me.)	New York, N. Y.	Pier 36, North River.
Frt.	20	425	J. R. Hanify Co. (Calif.)	San Francisco, Calif.	24 Market Street.
Frt.	37	1,200	Mallory Steamship Co. (Me.)	New York, N. Y.	Pier 38, North River.
Pas.	14	550	John E. Moore Co. (N. Y.)	do.	17 State Street.
Frt.	49	4,600	American Hawaiian S. S. Co. (N. J.)	do.	10 Bridge Street.
Wrk.	32	1,600	Merritt-Chapman Derrick & Wrecking Co. (W. Va.)	do.	17 Battery Place.
Frt.	46	3,000	Chesapeake S. S. Co. (Md.)	Baltimore, Md.	619 Light Street.
Tow.	7	360	Sagadahoc Towing Co. (Me.)	Bath, Me.	Topsham, Me.
Frt.	6	435	Lehigh Valley R. R. Co. of N. J. (N. J.)	New York, N. Y.	143 Liberty Street.
Pas.	134	10,000	Los Angeles S. S. Co. (Calif.)	Los Angeles, Calif.	Wilmington, Calif.
Pas.	110	4,000	Eastern S. S. Lines (Me.)	Portsmouth, N. H.	Elliot, Me.
Frt.	3		Sagadahoc Towing Co. (Me.)	Bath, Me.	Topsham, Me.
Tow.	10	750	Bellingham Tug & Barge Co. (Wash.)	Seattle, Wash.	Bellingham, Wash.
Frt.	22	1,600	New England S. S. Co. (Conn.)	New London, Conn.	State Street.
Frt.	3		Robert B. Wathen	Baltimore, Md.	Pratt and Frederick Streets.
Pas.	41	1,900	New York, Philadelphia & Norfolk R. R. Co.	Cape Charles, Va.	
Pas.	140	7,600	Southern Pacific Co. (Ky.)	New York, N. Y.	Pier 49, North River.
Tow.	12	600	Henry Du Bois Sons Co. (N. Y.)	do.	17 State Street.
Fsh.	21	100	United Sall Loft (Mass.)	Gloucester, Mass.	71 Wharf Street.
Frt.	21	700	Sudden & Heitman Lumber Co. (Calif.)	San Francisco, Calif.	1950 Third Street.
Frt.	5		Richard K. Snow	Rockland, Me.	79 Mechanic Street.
Frt.	14	150	Southport Fish Scrap & Oil Co. (N. C.)	Beaufort, N. C.	Southport, N. C.
Frt.	19	475	Moore Mill & Lumber Co. (Oreg.)	San Francisco, Calif.	68 Post Street.
Tow.	10	1,900	McWilliams Bros. (Inc.)	New York, N. Y.	1 Broadway.
Frt.	4		Reading Co. (Pa.)	Philadelphia, Pa.	Reading Terminal.
Pas.	135	10,000	Los Angeles S. S. Co. (Calif.)	Los Angeles, Calif.	Wilmington, Calif.
Tow.	7	600	Long Island R. R. Co. (N. Y.)	New York, N. Y.	Long Island City, N. Y.
Tow.	13	340	Suderman & Young Towing Co. (Tex.)	Galveston, Tex.	905 United States National Bank Building.
Tow.	18	900	Standard Transportation Co. (Del.)	New York, N. Y.	26 Broadway.
Frt.	3		Robert B. Wathen	Baltimore, Md.	Pratt and Frederick Streets.
Pas.	62	5,000	Ocean Steamship Co. of Savannah (Ga.)	Savannah, Ga.	River Street.

Merchant Vessels

Official No.	Signal letters	Rig	Name of vessel	Tonnage		Dimensions			When built	Where built
				Gross	Net	Length	Breadth	Depth		
						Feet	Feet	Feet		
204464	KWHC	St. s.	F. S. LOOP	794	445	193.0	39.0	13.6	1907	Marshfield, Orog
204509	KWHP	St. s.	Annie Christenson	839	452	188.7	39.8	12.8	1907	Winslow, Wash
204029	KWHR	Sc. b.	J. S. McCAUGHY	957	939	185.0	34.3	17.1	1907	Port Richmond, N. Y.
204560	KWHS	Sc. b.	Sidney	745	648	180.9	35.1	14.1	1907	Bath, Me.
204570	KWHT	St. s.	EVERETT	5,065	3,097	373.2	52.7	29.8	1907	Quincy, Mass.
204605	KWJC	St. s.	BERN	224	152	104.6	24.6	11.8	1907	Philadelphia, Pa.
204629	KWJF	St. s.	CALISTOGA	2,680	1,516	298.0	45.0	16.1	1907	Sparrows Point, Md.
204647	KWJH	St. s.	NEW ENGLAND	417	265	118.0	31.4	11.3	1907	Quincy, Mass.
204650	KWJL	St. s.	Grays Harbor	659	374	172.0	38.0	12.4	1907	Aberdeen, Wash.
204660	KWJN	St. s.	SAN LORENZO	6,576	4,016	401.0	54.0	26.3	1907	Newport News, Va.
204685	KWJQ	St. s.	Tahoe	751	419	170.0	38.2	13.3	1907	Fairhaven, Calif.
204692	KWJR	Sc. b.	Conewago	950	869	193.2	35.0	17.6	1907	Noank, Conn.
204695	KWJT	St. s.	E. P. Ripley	179	121	115.5	24.0	11.0	1907	Marshfield, Orog.
204718	KWLB	St. s.	SOCONY 17	175	119	96.0	23.0	11.2	1907	Baltimore, Md.
204763	KWLM	Sc. b.	Wiconisco	950	869	193.2	35.0	17.6	1907	Noank, Conn.
204764	KWLN	St. s.	SOCONY 18	175	119	96.0	23.0	11.2	1907	Baltimore, Md.
204800	KWLP	St. s.	Gollah	414	221	134.9	27.1	16.2	1907	Camden, N. J.
204801	KWLS	St. s.	HERCULES	409	81	134.9	26.1	15.5	1907	do
204835	KWLG	St. s.	CATHERINE G. SUDDEN	2,052	1,218	277.0	43.0	17.3	1907	Newport News, Va.
204844	KWLT	Sc. b.	Coculco	956	869	193.2	35.0	17.6	1907	Noank, Conn.
204848	KWLX	St. s.	MELROSE	5,057	3,096	373.2	52.7	29.8	1907	Quincy, Mass.
204919	KWMB	St. s.	Chspar	648	362	175.1	38.3	12.4	1907	Aberdeen, Wash.
204860	KWMD	St. s.	SOCONY 19	175	119	96.0	23.0	11.2	1908	Baltimore, Md.
204860	KWMI	Sc. b.	ALTAMAHA	2,607	2,542	300.0	41.0	25.8	1908	Quincy, Mass.
204889	KWML	Ol. s.	CONTRA COSTA	832	497	190.1	37.2	13.3	1908	San Francisco, Calif.
204900	KWML	St. s.	Border King	938	519	163.7	36.9	21.4	1908	Hoquiam, Wash.
204923	KWMP	St. s.	MAUNA KEA	1,566	940	239.3	36.2	16.7	1908	San Francisco, Calif.
204955	KWMP	St. s.	LURLINE	6,572	4,006	412.8	53.1	29.2	1908	Newport News, Va.
204974	KWMS	St. s.	ONTARIO	415	282	134.0	27.1	15.2	1908	Camden, N. J.
205002	KWNB	St. s.	Katherine	531	292	160.4	36.0	12.5	1908	Fairhaven, Calif.
205041	KWNJ	St. s.	Shasta	878	517	192.3	41.0	14.0	1908	Hoquiam, Wash.
205046	KWNL	Sc. b.	Cleona	956	869	193.2	35.0	17.6	1908	Noank, Conn.
205052	KWNM	St. s.	SKAGWAY	1,838	955	240.0	41.0	20.0	1908	Seattle, Wash.
205082	KWPC	St. s.	Daisy	679	379	175.0	38.7	14.0	1908	Bandon, Orog.
205095	KWPF	St. s.	SANTA INEZ	1,742	982	240.0	41.0	16.5	1908	Seattle, Wash.
205150	KWPL	Sc. b.	Huito	830	732	180.2	35.0	14.7	1908	Noank, Conn.
205197	KWPN	Sch.	Horatio G. Foss	846	747	182.0	38.0	17.0	1908	Camden, N. J.
205212	KWPR	Sc. b.	Tamaqua	830	732	180.2	35.0	14.7	1908	Noank, Conn.
205240	KWPS	St. s.	Lorraine Rita	286	194	127.0	26.1	13.8	1908	Baltimore, Md.
205311	KWQF	St. s.	RESOLUTE	294	199	122.3	25.0	14.0	1908	Camden, N. J.
205390	KWQM	Sc. b.	Easton	830	732	180.2	35.0	14.7	1908	Noank, Conn.
205480	KWQS	Sc. b.	Nesquehoning	967	880	195.6	35.0	17.6	1908	do
205552	KWRB	Sc. b.	Greenwood	967	880	195.6	35.0	17.6	1908	do
205637	KWRG	St. s.	POWERFUL	176	120	89.4	24.1	12.1	1908	Port Richmond, N. Y.
205692	KWRD	Gn. s.	John J. Fallon	125	77	103.0	24.0	12.0	1908	Essex, Mass.
205675	KWRF	Sc. b.	Potomac	823	772	203.4	35.0	13.6	1908	Elkton, Md.
205707	KWRG	Sch.	Frank Brainerd	254	198	123.4	30.9	8.7	1908	Rockland, Me.
205800	KWRQ	Sc. b.	Nanticoke	771	735	203.6	35.4	13.0	1908	Sharptown, Md.
205805	KWRT	St. s.	Carlos	865	541	198.4	39.2	14.8	1908	San Francisco, Calif.
205815	KWRV	Gn. s.	Rex	134	75	102.6	24.4	12.0	1908	Essex, Mass.
205849	KWSO	Gn. s.	Puget	471	305	121.5	34.4	9.0	1908	Seattle, Wash.
205890	KWSM	St. s.	SOUTHLAND	2,081	1,215	291.2	51.0	16.1	1908	Newport News, Va.
205899	KWSN	Sc. b.	700 (steel)	934	881	187.2	34.0	16.3	1908	Camden, N. J.
205946	KWTD	Sc. b.	701 (steel)	934	881	187.2	34.0	16.3	1908	do
205947	KWTF	Sc. b.	702 (steel)	934	881	187.2	34.0	16.3	1908	do
206007	KWTQ	Sc. b.	704 (steel)	934	881	187.2	34.0	16.3	1909	do
206008	KWTR	Sc. b.	705 (steel)	934	881	187.2	34.0	16.3	1909	do
206031	KWTV	Sc. b.	707 (steel)	934	881	187.2	34.0	16.3	1909	do
206032	KWVB	Sc. b.	708 (steel)	934	881	187.2	34.0	16.3	1909	do
206033	KWVD	Gn. s.	Mary De Costa	101	62	88.6	22.8	10.4	1909	Gloucester, Mass.
206082	KWVJ	St. s.	NEW LONDON	2,818	1,893	278.5	44.0	19.0	1909	Wilmington, Del.
206094	KWVP	St. s.	Hyak	207	141	132.2	20.8	5.5	1909	Portland, Orog.
81632	KWVT	St. s.	WALTHAM	353	186	128.0	26.3	15.0	1898	Philadelphia, Pa.
206239	LBCP	St. s.	NEW YORK	2,218	1,893	278.5	44.0	19.0	1909	Wilmington, Del.
206266	LBCQ	St. s.	BELFAST	2,157	1,147	320.6	40.0	16.1	1909	Bath, Me.
206270	LBCR	St. s.	William Blundon	240	129	127.4	22.8	10.4	1909	Solomons, Md.
206347	LBDJ	Sch.	Laforest L. Simmons	132	104	88.9	27.8	7.5	1909	Milford, Del.
206473	LBFK	St. s.	Saginaw	886	498	191.4	39.1	14.2	1907	Hoquiam, Wash.
206620	LBFM	St. s.	COOS BAY	5,149	3,170	386.0	53.0	29.8	1909	Sparrows Point, Md.
206627	LBFP	St. s.	LEGONIA II	244	119	140.4	21.5	13.3	1909	Wilmington, Del.
206652	LBFT	Sc. b.	I. D. FLETCHER	1,034	1,034	215.6	35.0	15.7	1909	Sparrows Point, Md.
206749	LBGK	Sch.	John C. Hildebrand	1,036	826	188.4	38.0	18.6	1909	Bath, Me.
206765	LBGN	St. s.	EMPIRE	288	196	110.0	25.0	13.7	1909	Port Richmond, N. Y.
206818	LBGQ	St. s.	PARKSLEY	296	201	125.0	25.0	12.6	1909	Camden, N. J.
206870	LBGS	St. s.	GEORGE L. POTTER	220	149	112.3	24.1	11.5	1909	Baltimore, Md.
81705	LBGV	St. s.	WILLIAM P. PALMER	2,293	1,609	242.0	42.0	26.6	1900	Cleveland, Ohio.
206992	LBHD	Sch.	William E. Burnham	772	643	190.9	38.4	15.0	1909	Rockland, Me.

Merchant Vessels

Service	Crew	Horse-power	Name of owner	Home port	Address of owner
Frt.	20	500	William Chatham	San Francisco, Calif.	Central Basin.
Frt.	21	600	Sudden & Christenson (Calif.)	do.	230 California Street.
Frt.	4		Aiken Towboat & Barge Co. (Fla.)	Pensacola, Fla.	812 South Palafox Street.
Frt.	3		Robert B. Wathen	Baltimore, Md.	Pratt and Frederick Streets.
Frt.	45	2,700	Mystic S. S. Co. (Mass.)	Boston, Mass.	111 Devonshire Street.
Tow.	12	600	Reading Co. (Pa.)	Philadelphia, Pa.	Reading Terminal.
Pas.	16	2,600	Monticello Steamship Co. (Me.)	San Francisco, Calif.	North of Ferry Building.
Frt.	7	400	New England S. S. Co. (Conn.)	New London, Conn.	State Street.
Frt.	20	500	Sudden & Christenson	San Francisco, Calif.	230 California Street.
Pas.	131	6,250	New York & Porto Rico S. S. Co. (Me.)	New York, N. Y.	25 Broadway.
Frt.	20	400	Nelson Andrews	San Francisco, Calif.	153 Stuart Street.
Frt.	5		Reading Co. (Pa.)	Philadelphia, Pa.	Reading Terminal.
Tow.	6	800	Atchison, Topeka & Santa Fe R. R. Co. (Kans.)	San Francisco, Calif.	605 Market Street.
Tow.	8	650	Standard Transportation Co. (Del.)	New York, N. Y.	26 Broadway.
Frt.	4		Reading Co. (Pa.)	Philadelphia, Pa.	Reading Terminal.
Tow.	13	650	Standard Transportation Co. (Del.)	New York, N. Y.	26 Broadway.
Tow.	15	1,000	Wood Towing Corporation (Va.)	Norfolk, Va.	Roanoke, Va.
Tow.	15	500	Western Pacific R. R. Co. (Calif.)	San Francisco, Calif.	216 Montgomery Street.
Frt.	28	1,400	Sudden & Christenson (Calif.)	do.	230 California Street.
Frt.	4		Reading Co. (Pa.)	Philadelphia, Pa.	Reading Terminal.
Frt.	40	2,700	Mystic S. S. Co. (Mass.)	Boston, Mass.	111 Devonshire Street.
Frt.	18	450	Caspar Lumber Co. (Calif.)	San Francisco, Calif.	682 Market Street.
Tow.	7	650	Standard Transportation Co. (Del.)	New York, N. Y.	26 Broadway.
Frt.	6		Gulf Barge & Towing Co. (La.)	New Orleans, La.	Clio and Magnolia Streets.
Tnk.	10	500	Standard Oil Co.	San Francisco, Calif.	Standard Oil Building.
Frt.	27	560	Border Line Transportation Co. (Wash.)	Seattle, Wash.	1160 Stewart Building.
Pas.	70	2,200	Inter-Island Steam Navigation Co. (Hawaii)	Honolulu, Hawaii	42 South Queen Street.
Pas.	65	1,200	Matson Navigation Co. (Calif.)	San Francisco, Calif.	215 Market Street.
Tow.	15	1,000	N. Y., Ontario & Western Railway Co. (N. J.)	New York, N. Y.	West Forty-second Street Ferry.
Frt.	18	400	Redwood S. S. Co. (Calif.)	San Francisco, Calif.	681 Market Street.
Frt.	17	500	E. K. Wood Lumber Co. (Calif.)	do.	1 Drumm Street.
Frt.	4		Reading Co. (Pa.)	Philadelphia, Pa.	Reading Terminal.
Frt.	27	750	Skagway S. S. Co. (Calif.)	Los Angeles, Calif.	Central Building.
Frt.	20	375	S. S. Freeman	do.	1 Drumm Street.
Frt.	29	1,000	Andrew J. Mahony	do.	Do.
Frt.	4		Lehigh Coal & Navigation Co. (Pa.)	New York, N. Y.	143 Liberty Street.
Frt.	9		Crowell & Thurlow (Me.)	Boston, Mass.	131 State Street.
Frt.	3		Lehigh Coal & Navigation Co. (Pa.)	New York, N. Y.	143 Liberty Street.
Tow.	15	750	Edward Koven	do.	1161 Sherman Avenue.
Tow.	13	500	P. Dougherty Co. (Md.)	Baltimore, Md.	Hearst Tower Building.
Frt.	3		Lehigh Coal & Navigation Co. (Pa.)	New York, N. Y.	143 Liberty Street.
Frt.	2		do.	do.	Do.
Frt.	4		do.	do.	Do.
Tow.	6	250	Lehigh Valley R. R. Co. (N. J.)	do.	Do.
Fsh.	22	60	Gorton-Pew Vessels Co. (Mass.)	Boston, Mass.	Gloucester, Mass.
Frt.	3		P. Dougherty Co. (Md.)	Baltimore, Md.	Hearst Tower Building.
Frt.	4		Merritt T. Ober	Southwest Harbor, Me.	Northeast Harbor, Me.
Frt.	4		P. Dougherty Co. (Md.)	Baltimore, Md.	Hearst Tower Building.
Frt.	22	700	Donovan S. S. Co. (Wash.)	San Francisco, Calif.	682 Market Street.
Fsh.	20	120	F. L. Davis Co. (Mass.)	Gloucester, Mass.	49 Rogers Street.
Fer.	10	340	Puget Sound Navigation Co. (Nev.)	Seattle, Wash.	Colman Dock.
Pas.	69	3,000	Norfolk & Washington S. S. Co.	Washington, D. C.	Seventh Street Wharf.
Frt.	4		Bee Line Transportation Co. (Del.)	Perth Amboy, N. J.	Box 282.
Frt.	4		do.	do.	Do.
Frt.	4		Lehigh Valley Transportation Co. (N. J.)	do.	New Brunswick Avenue.
Frt.	4		Bee Line Transportation Co. (Del.)	do.	Box 282.
Frt.	4		do.	do.	Do.
Frt.	4		do.	do.	Do.
Frt.	4		do.	do.	Do.
Fsh.	19	100	L. J. Costa, Jr.	Boston, Mass.	22 Prince Street.
Frt.	18	2,000	Central Vermont Transportation Co. (Me.)	Portland, Me.	85 Exchange Street.
Pas.	12	750	Kitsap County Transportation Co.	Seattle, Wash.	Pier No. 3.
Tow.	14	850	Staples Transportation Co. (Me.)	Fall River, Mass.	Davol Street.
Frt.	18	2,000	Central Vermont Transportation Co. (Me.)	Portland, Me.	85 Exchange Street.
Pas.	120	4,000	Eastern S. S. Lines (Me.)	Portsmouth, N. H.	Ellot, Me.
Fsh.	27	500	Seaboard Oil & Guano Co.	Reedville, Va.	Mills, Va.
Frt.	4		Richard E. Warner	Fall River, Mass.	Taunton, Mass.
Frt.	26	750	Charles Nelson Co. (Calif.)	San Francisco, Calif.	230 California Street.
Frt.	35	3,800	Pacific States Lumber Co. (Del.)	do.	351 California Street.
Fer.	6	150	John M. Masury	Norfolk, Va.	Virginia Beach, Va.
Frt.	9		Barrett Co. (N. J.)	New York, N. Y.	40 Rector Street.
Frt.	9		Lewis K. Thurlon	Boston, Mass.	131 State Street.
Tow.	18	600	Sabine Towing Co. (Tex.)	Port Arthur, Tex.	Box 252.
Tow.	14	500	New York, Philadelphia & Norfolk R. R. Co. (Va.)	Cape Charles, Va.	
Tow.	11	600	Baltimore & Ohio R. R. Co. (Md.)	Baltimore, Md.	Baltimore and Charles Sts.
Frt.	31	900	American S. S. Co. (N. Y.)	Buffalo, N. Y.	Marine Trust Building.
Frt.	9		Whitney & Bodden Shipping Co. (Ala.)	Mobile, Ala.	822 City Bank Building.

Merchant Vessels

Official No.	Signal letters	Rlg	Name of vessel	Tonnage		Dimensions			When built	Where built
				Gross	Net	Length	Breadth	Depth		
						Feet	Feet	Feet		
200997	LBHF	St. s.	WILHELMINA.....	6,725	4,212	426.4	64.1	33.5	1909	Newport News, Va.
203557	LBHK	St. s.	Carmel.....	633	401	170.0	38.0	12.3	1906	Aberdeen, Wash.
207058	LBHP	Sc. b.	TULSA.....	607	607	164.8	32.1	12.8	1909	Point Richmond, N. Y.
207060	LBHQ	St. s.	FULTON.....	229	156	93.3	25.2	12.1	1909	do.
204122	LBHT	St. s.	Bonita.....	319	199	109.0	32.4	11.3	1907	New London, Conn.
207144	LBHD	St. s.	Chancellor.....	383	187	122.0	36.5	11.9	1910	Tottenville, N. Y.
207187	LBHJ	St. s.	COASTWISE.....	4,015	2,444	359.0	40.2	25.9	1910	Camden, N. J.
207254	LBQJ	(In. s.)	Rhodora.....	116	70	103.9	23.5	11.0	1910	Essex, Mass.
207270	LBJR	St. s.	TRANSPORTATION.....	4,015	2,444	359.0	40.2	25.9	1910	Camden, N. J.
207282	LBJT	St. s.	NORTH LAND.....	3,121	1,753	304.4	47.2	15.6	1910	Wilmington, Del.
207299	LBKD	St. s.	Telegraph.....	532	235	132.3	33.3	15.1	1910	Tottenville, N. Y.
207312	LBKG	Sch.	Anna R. Heldritter.....	694	610	185.0	37.1	13.5	1910	Sharptown, Md.
207355	LBKN	Sc. b.	Condale.....	831	733	182.8	35.0	14.7	1910	Noank, Conn.
207362	LBKQ	St. s.	CITY OF MONTGOMERY.....	5,425	4,025	371.6	49.7	15.4	1910	Newport News, Va.
207363	LBKR	St. s.	CITY OF ST. LOUIS.....	5,425	4,025	371.6	49.7	15.4	1910	do.
207392	LBMD	St. s.	CAPE CHARLES.....	296	201	125.0	25.0	12.6	1910	Camden, N. J.
207460	LBMM	Ol. s.	Stiletto.....	136	91	105.7	24.8	11.7	1910	Gloucester, Mass.
207475	LBMS	Ol. s.	Elsie.....	135	66	106.5	25.0	11.5	1910	Essex, Mass.
207489	LBMV	St. s.	KENTUCKIAN.....	6,479	4,039	414.5	53.7	28.1	1910	Sparrows Point, Md.
207579	LBNM	St. s.	MILLINOCKET.....	3,274	2,078	311.0	44.2	24.1	1910	do.
207603	LBNS	St. s.	Nehalem.....	685	447	173.0	39.0	13.6	1910	Fairhaven, Calif.
207665	LBNW	St. s.	COALINGA.....	875	563	193.0	38.0	13.1	1910	Oakland, Calif.
207707	LBPH	St. s.	Mary C. McNally.....	121	82	88.5	21.0	9.5	1910	Millford, Del.
207751	LBPK	St. s.	EL SOL.....	6,008	3,747	405.6	53.1	27.4	1910	Newport News, Del.
207774	LBPR	St. s.	NEW YORK CENTRAL No. 27.....	231	165	97.5	25.6	12.2	1910	Camden, N. J.
207775	LBPS	St. s.	RUTH.....	3,102	2,423	313.6	46.1	22.1	1910	Newport News, Va.
207780	LBPT	St. s.	KULSHAN.....	926	573	160.3	32.0	27.0	1910	Seattle, Wash.
207820	LBPW	St. s.	MIRAFLORES.....	206	20	118.6	23.0	12.5	1909	Wilmington, Del.
53274	LBQC	Sc. b.	DALLAS.....	1,148	1,148	264.0	36.0	22.0	1892	Superior, Wis.
207864	LBQF	St. s.	BROOKLYN.....	194	131	91.7	24.1	12.1	1910	Philadelphia, Pa.
207891	LBQG	Sc. b.	Harry F. Hooper.....	836	762	203.0	35.5	13.5	1910	Seaford, Del.
207916	LBQJ	St. s.	FOAM.....	244	114	114.3	22.5	11.6	1910	Quincy, Mass.
207947	LBQK	St. s.	EL MUNDO.....	6,008	3,747	405.6	53.1	27.4	1910	Newport News, Va.
207955	LBQM	St. s.	LATOUCHE.....	2,332	1,481	240.0	41.0	28.0	1910	Seattle, Wash.
207985	LBQP	St. s.	Fort Bragg.....	912	498	188.0	40.0	14.3	1910	Fairhaven, Calif.
208046	LBQT	St. s.	JACOB LUCKENBACH.....	6,570	4,069	414.5	53.7	28.1	1910	Sparrows Point, Md.
208080	LBRC	St. s.	EL ORIENTE.....	6,008	3,747	405.6	53.1	27.4	1910	Newport News, Va.
208109	LBRD	Sch.	William E. Litchfield.....	542	472	154.8	34.4	14.1	1910	Phippsburg, Me.
208114	LBRF	St. s.	CARRIER.....	4,711	2,869	370.0	52.1	27.0	1910	Quincy, Mass.
208131	LBRG	Sch.	Matthew S. Greer.....	112	70	103.0	23.2	11.4	1910	Essex, Mass.
208158	LBRK	St. s.	RANCOCAS.....	106	71	79.0	20.0	9.2	1910	Camden, N. J.
208166	LBRM	St. s.	EL OCCIDENTE.....	6,008	3,747	405.6	53.1	27.4	1910	Newport News, Va.
208175	LBRN	St. s.	Long Island.....	778	422	159.7	36.5	12.0	1910	Noank, Conn.
208230	LBRB	Sc. b.	Sweetser Linthicum.....	695	652	199.3	32.1	11.7	1910	Elkton, Md.
208239	LBRT	(In. s.)	BOSTON.....	255	113	114.3	22.5	11.6	1910	Quincy, Mass.
208253	LBRW	(In. s.)	Elk.....	123	66	102.0	24.7	11.2	1910	Essex, Mass.
208276	LBSF	Sch.	Lydia McLellan Baxter.....	1,352	1,163	209.2	40.3	21.8	1911	Bath, Me.
208278	LBSH	St. s.	Olympic.....	1,303	886	148.3	24.2	14.8	1910	Seattle, Wash.
208282	LBSM	St. s.	P. R. R. No. 35 (steel).....	373	255	106.5	32.0	15.0	1911	Wilmington, Del.
208288	LBSF	St. s.	MADISON.....	3,734	2,406	353.3	42.1	16.8	1911	Newport News, Va.
208289	LBSQ	Sc. b.	Monocacy.....	973	904	202.2	40.1	14.4	1911	Elkton, Md.
208330	LBSV	St. s.	COROZAL.....	3,109	1,920	335.0	46.8	22.7	1911	Newport News, Va.
208367	LBTC	St. s.	MONTOSO.....	3,109	1,920	335.0	46.8	22.7	1911	do.
208373	LBDT	St. s.	Wm. F. Herrin.....	4,938	3,143	378.0	52.1	29.5	1911	do.
208377	LBTF	St. s.	NORTHLAND.....	2,055	1,205	291.2	51.0	18.0	1911	Wilmington, Del.
208378	LBTG	St. s.	CITY OF BALTIMORE.....	2,379	1,617	297.5	46.5	16.2	1911	Sparrows Point, Md.
208381	LBTH	St. s.	CITY OF ROME.....	3,648	2,300	309.1	46.2	19.3	1911	Camden, N. J.
208399	LBTK	St. s.	SANKATY.....	677	342	187.5	38.2	16.3	1911	Quincy, Mass.
208414	LBTM	St. s.	CITY OF NORFOLK.....	2,379	1,617	297.5	46.5	16.2	1911	Sparrows Point, Md.
208461	LBTQ	St. s.	Merida.....	628	359	182.0	34.2	13.4	1911	Bath, Me.
208473	LBTU	(In. s.)	CAPTAIN COLLIER.....	161	100	103.6	22.7	9.1	1911	Philadelphia, Pa.
208631	LBVR	St. s.	Pequot.....	282	192	144.4	22.5	11.2	1911	Wilmington, Del.
208640	LBVS	Ol. s.	Gov. Foss.....	130	88	105.9	24.6	10.8	1911	Essex, Mass.
208553	LBVJ	St. s.	CREST.....	244	113	114.3	22.5	11.0	1911	Quincy, Mass.
208698	LBWC	St. c.	Martin J. Marran.....	308	144	155.6	23.1	12.9	1911	Rockland, Me.
208718	LBWH	Ol. s.	Norco.....	615	479	150.3	28.0	16.2	1911	North Bend, Oreg.
208756	LBWN	St. s.	MORAN.....	120	77	87.3	18.0	11.4	1911	Seattle, Wash.
208757	LBWP	St. s.	PATERSON.....	119	81	87.3	18.0	11.4	1911	do.
208805	LBWQ	St. s.	W. L. Messick.....	291	177	185.3	23.5	12.5	1911	Norfolk, Va.
208887	LCBD	St. s.	Herbert N. Edwards.....	323	145	155.6	23.1	12.9	1911	Rockland, Me.
208889	LCBH	St. s.	HILTON.....	3,102	2,423	313.6	46.0	22.0	1911	Newport News, Va.
208911	LCBM	St. s.	ISABELLA.....	3,109	1,920	335.0	46.8	22.7	1911	do.
208918	LCBN	St. s.	Rollin E. Mason.....	323	145	155.6	23.1	12.9	1911	Essex, Mass.

Merchant Vessels

Service	Crew	Horse-power	Name of owner	Home port	Address of owner
Pas.	100	6,000	Matson Navigation Co. (Calif.)	San Francisco, Calif.	215 Market Street.
Frt.	20	400	Sudden & Christenson (Calif.)	do	230 California Street.
Tnk.	4		Texas Co. (Tex.)	Port Arthur, Tex.	Dock 29.
Tow.	7	850	Delaware, Lackawanna & Western R. R. Co. (Pa.)	New York, N. Y.	90 West Street.
Msc.	11	750	G. E. Huntley	do	165 Broadway.
Wrk.	8	550	Merritt-Chapman & Scott Corporation (Del.)	do	17 Battery Place.
Frt.	32	1,936	Coastwise Transportation Corporation (Me.)	Portland, Me.	281 St. Johns Street.
Fsh.	19	600	Gorton-Pew Vessels Co. (Mass.)	Gloucester, Mass.	Rowe Square.
Frt.	38	2,000	Coastwise Transportation Corporation (Me.)	Portland, Me.	281 St. Johns Street.
Pas.	69	4,000	Eastern S. S. Lines (Mo.)	Portsmouth, N. H.	Ellot, Me.
Msc.	22	1,000	Richard F. Morton	New York, N. Y.	17 Battery Place.
Frt.	8		Edward L. Swan	do	Brooklyn, N. Y.
Frt.	3		Lehigh Coal & Navigation Co. (Pa.)	do	143 Liberty Street.
Pas.	70	2,300	Ocean S. S. Co. of Savannah (Ga.)	Savannah, Ga.	River Street.
Pas.	70	2,300	do	do	Do.
Tow.	12	800	New York, Philadelphia & Norfolk R. R. Co.	Cape Charles, Va.	
Fsh.	15	120	William H. Jordan Vessel Co. (Mass.)	Gloucester, Mass.	375 Main Street.
Fsh.	22	100	Frank C. Pearce Co. (Mass.)	Gloucester, Mass.	401 Main Street.
Frt.	38	2,000	American-Hawaiian S. S. Co. (N. J.)	New York, N. Y.	10 Bridge Street.
Frt.	37	1,500	A. H. Bull S. S. Co. (N. J.)	do	40 West Street.
Frt.	25	400	Crosby Fisheries (Wash.)	Seattle, Wash.	473 Colman Building.
Tnk.	10	400	Associated Oil Co. (Calif.)	San Francisco, Calif.	79 New Montgomery Street.
Tow.	10	275	James J. McNally	Philadelphia, Pa.	Bullitt Building.
Frt.	64	5,500	Southern Pacific Co.	New York, N. Y.	Pier 49, North River.
Tow.	5	950	New York Central R. R. Co. (N. Y.)	do	6 Beaver Street.
Frt.	34	1,200	A. H. Bull S. S. Co. (N. J.)	do	40 West Street.
Pas.	124	1,250	Puget Sound Navigation Co. (Nev.)	Seattle, Wash.	Colman Dock.
Tow.	11	750	Bay Towing Co. (Tex.)	Galveston, Tex.	818 American National Insurance Building.
Tnk.	9		Texas Co. (Tex.)	Port Arthur, Tex.	Dock 29.
Pas.	7	800	New York Dock Co. (N. Y.)	New York, N. Y.	44 Whitehall Street.
Frt.	4		Eastern Transportation Co. (Del.)	Wilmington, Del.	Ford Building.
Tow.	13	500	American Navigation Co. (Del.)	New York, N. Y.	302 Broadway.
Frt.	46	5,500	Southern Pacific Co.	do	Pier 49, North River.
Frt.	23	800	Alaska S. S. Co. (Nev.)	do	120 Broadway.
Frt.	20	550	James K. Nelson (Calif.)	San Francisco, Calif.	Pier 17.
Frt.	42	2,500	Luckenbach S. S. Co. (Del.)	New York, N. Y.	44 Whitehall Street.
Frt.	60	5,500	Southern Pacific Co.	do	Pier 49, North River.
Frt.	7		Rogers & Webb	Boston, Mass.	110 State Street.
Tnk.	39	2,100	Gulf Refining Co. (Tex.)	Port Arthur, Tex.	West Port Arthur, Tex.
Frt.	19		Jose J. Perlera	New Bedford, Mass.	396 Purchase Street.
Tow.	9	450	Hainesport Mining & Transportation Co.	Philadelphia, Pa.	Parkway at Twenty-fourth Street.
Frt.	70	5,500	Southern Pacific Co.	New York, N. Y.	Pier 49, North River.
Pas.	15	1,000	Bridgeport & Port Jefferson Steamboat Co. (Conn.)	Bridgeport, Conn.	
Frt.	2		Eastern Transportation Co. (Del.)	Wilmington, Del.	Ford Building.
Fsh.	6	330	Massachusetts Trawling Co. (Mass.)	Boston, Mass.	22 Fish Pier.
Fsh.	20	100	Gorton-Pew Vessels Co. (Mass.)	Gloucester, Mass.	Rowe Square.
Frt.	9		John C. Roney	New York, N. Y.	373 East one hundred and sixty-seventh Street.
Pas.	12	1,000	Puget Sound Navigation Co. (Nev.)	Seattle, Wash.	Colman Dock.
Tow.	23	1,000	Pennsylvania R. R. Co. (Pa.)	New York, N. Y.	Thirty-third and Seventh Avenue.
Pas.	80	3,200	Gulf & Southern S. S. Co. (Fla.)	do	Pier 18, North River.
Frt.	3		P. Dougherty Co. (Md.)	Baltimore, Md.	Hearst Tower Building.
Frt.	35	1,500	New York & Porto Rico S. S. Co. (Me.)	New York, N. Y.	25 Broadway.
Frt.	34	1,500	do	do	Do.
Tnk.	40	2,000	Associated Oil Co. (Calif.)	San Francisco, Calif.	79 New Montgomery Street.
Pas.	65	2,400	Norfolk & Washington Steamboat Co.	Washington, D. C.	Seventh Street Wharf.
Pas.	53	2,750	Chesapeake S. S. Co. (Md.)	Baltimore, Md.	Light and Lee Streets.
Pas.	54	1,700	Ocean S. S. Co. of Savannah (Ga.)	Savannah, Ga.	River Street.
Pas.	32	850	Snow Marine Co. (Me.)	Rockland, Me.	63 Masonic Street.
Frt.	53	2,750	Chesapeake S. S. Co. (Md.)	Baltimore, Md.	Light and Lee Streets.
Pas.	20	450	Atlantic & Caribbean Steam Navigation Co.	Wilmington, Del.	Du Pont Building.
Tnk.	2	75	Gulf Refining Co. (Tex.)	Port Arthur, Tex.	West Port Arthur, Tex.
Fsh.	10	450	The McNeal Edwards Co. (Va.)	Reedville, Va.	
Frt.	20	120	Thomas J. Benham	Gloucester, Mass.	279 Washington Street.
Fsh.	18	450	Bay State Fishing Co. (Mass.)	Boston, Mass.	30 Fish Pier.
Fsh.	32	800	John A. Hayes	New London, Conn.	
Frt.	14	400	Northland Transportation Co. (Wash.)	Ketchikan, Alaska	
Whl.	10	325	American-Pacific Whaling Co. (S. Dak.)	Seattle, Wash.	L. C. Smith Building.
Whl.	10	325	do	do	Do.
Fsh.	30	500	The Edwards Co. (Va.)	Reedville, Va.	
Fsh.	32	750	John A. Hayes	New London, Conn.	
Frt.	32	1,200	A. H. Bull S. S. Co. (N. J.)	New York, N. Y.	40 West Street.
Frt.	33	1,500	New York & Porto Rico S. S. Co. (Me.)	do	25 Broadway.
Fsh.	32	600	John A. Hayes	New London, Conn.	

Merchant Vessels

Official No.	Signal letters	Rig	Name of vessel	Tonnage		Dimensions			When built	Where built
				Gross	Net	Length	Breadth	Depth		
						Feet	Feet	Feet		
208980	LCBV	St. s.	C. B. WATSON.....	2,200	1,160	250.0	43.0	23.0	1911	Cleveland, Ohio.....
209000	LCBW	Ol. s.	Patsy.....	228	92	96.6	24.6	7.6	1911	North Bend, Ore.....
209076	LCDQ	St. s.	SUFFOLK.....	4,607	2,805	365.7	50.1	28.1	1911	Camden, N. J.....
209117	LCDV	St. s.	Willamette.....	903	555	194.7	40.0	15.2	1911	Fairhaven, Calif.....
209184	LCFB	Sch.	Granville R. Bacon.....	385	330	133.6	31.6	11.8	1911	Bethel, Del.....
209241	LCFH	Se. b.	Eugenia Hooper.....	730	688	198.6	32.1	12.7	1911	Chesapeake City, Md.....
209252	LCFJ	Sch.	Edward R. Smith.....	565	492	158.2	34.5	14.1	1911	Phippsburg, Me.....
209280	LCFP	St. s.	Thomas E. Moran.....	260	143	119.6	25.1	11.7	1911	Sparrows Point, Md.....
209333	LCFR	St. s.	Saturn.....	125	65	82.6	23.5	11.1	1911	Boston, Mass.....
209352	LCFV	St. s.	ROCENE.....	2,217	1,166	250.0	43.0	23.0	1911	Cleveland, Ohio.....
209388	LCGB	St. s.	NEWTON.....	5,001	3,093	389.0	54.6	28.0	1911	Quincy, Mass.....
209401	LCGD	St. s.	KILAUEA.....	1,338	806	240.6	36.1	17.0	1911	San Francisco, Calif.....
209403	LCGF	Se. b.	Fall River.....	1,759	1,545	262.4	44.1	19.5	1911	Bath, Me.....
209430	LCGJ	St. s.	Daisy Gadsby.....	818	478	180.5	41.1	14.3	1911	Hoquiam, Wash.....
209459	LCGK	Sch.	Alabama.....	120	120	94.4	24.7	12.0	1911	Essex, Mass.....
209464	LCGN	St. s.	SLATINGTON.....	223	150	95.1	25.0	12.2	1911	Port Richmond, N. Y.....
209480	LCGR	St. s.	SURF.....	252	119	117.8	22.5	11.6	1911	Quincy, Mass.....
209481	LCGS	St. s.	SWELL.....	252	119	117.8	22.5	11.6	1911	do.....
209494	LCGT	Gas.	PETROLEUM II.....	229	139	111.0	21.5	11.5	1911	Alameda, Calif.....
209518	LCHB	St. s.	CASPIAN.....	125	85	80.6	21.6	10.2	1912	Camden, N. J.....
209503	LCHJ	Se. b.	Chatham.....	1,812	1,581	263.5	44.3	19.7	1912	Bath, Me.....
209505	LCHK	St. s.	Martha Buehner.....	774	465	193.0	42.5	13.6	1911	North Bend, Ore.....
209555	LCHP	St. s.	CORDOVA.....	2,089	1,269	243.0	41.1	17.3	1912	Wilmington, Del.....
209709	LCHT	St. s.	KODIAK.....	148	101	100.0	19.2	12.4	1912	Seattle, Wash.....
209710	LCHV	St. s.	UNIMAK.....	148	101	100.0	19.2	12.4	1912	do.....
209721	LCHW	Sch.	Mount Hope.....	1,801	1,584	264.7	44.1	19.6	1912	Bath, Me.....
209735	LCJD	St. s.	B. H. B. Hubbard, Jr.....	276	142	141.5	22.8	11.3	1912	Wilmington, Del.....
209871	LCJH	St. s.	CARISCO.....	927	630	180.1	28.4	12.5	1912	Port Richmond, N. Y.....
209852	LCJS	St. s.	ABERDEEN.....	116	59	88.0	19.0	11.5	1912	Seattle, Wash.....
209976	LCKH	St. s.	Amagansett.....	390	172	151.6	24.1	13.0	1912	Rockland, Me.....
210004	LCKQ	St. s.	EVELYN.....	3,140	2,443	313.6	46.1	22.9	1912	Newport News, Va.....
210133	LCKW	St. s.	SOL DUC.....	1,085	667	180.0	31.5	22.6	1912	Seattle, Wash.....
210190	LCMD	St. s.	Long Island.....	390	167	151.6	24.1	13.0	1912	Rockland, Me.....
210255	LCMH	Sch.	Dustin G. Cressy.....	802	726	182.3	38.2	15.0	1912	Bath, Me.....
210272	LCMJ	St. s.	SPARTAN.....	226	154	105.9	25.1	11.1	1912	Baltimore, Md.....
210273	LOMK	Se. b.	Yardley.....	963	876	195.0	35.0	17.6	1912	Noank, Conn.....
210278	LOMN	St. s.	CAROLYN.....	3,209	2,389	313.6	46.1	22.9	1912	Newport News, Va.....
210287	LOMP	St. s.	ROBERT M. THOMPSON.....	2,561	1,596	247.0	43.7	26.5	1912	Ecorse, Mich.....
210334	LCMS	St. s.	Eureka.....	471	306	149.8	35.0	12.7	1912	Bath, Me.....
210380	LCNG	Se. b.	Leesport.....	963	876	195.0	35.0	17.6	1912	Noank, Conn.....
210392	LCNH	St. s.	Neenleum.....	752	565	178.5	30.0	13.3	1912	Fairhaven, Calif.....
210378	LCNJ	St. s.	POTLATCH.....	575	325	150.0	26.8	16.8	1912	Seattle, Wash.....
210477	LCNP	Sch.	Edwin G. Farrar.....	556	484	156.2	34.6	14.2	1912	Phippsburg, Me.....
210507	LCNQ	St. s.	Davenport.....	911	525	200.1	40.0	14.5	1912	North Bend, Ore.....
210514	LCNR	St. s.	GULFOH.....	5,188	3,202	383.0	51.2	30.1	1912	Camden, N. J.....
210510	LCNT	St. s.	RAYO.....	3,663	2,223	321.7	46.2	27.5	1912	do.....
210531	LCNV	St. s.	MINNESOTAN.....	2,561	1,596	407.7	53.7	28.1	1912	Sparrows Point, Md.....
210550	LCNW	St. s.	RUBY.....	6,506	4,007	247.0	43.7	26.5	1912	Ecorse, Mich.....
210570	LCPD	Se. b.	Ruhn.....	932	794	194.5	34.4	17.5	1912	Bath, Me.....
210542	LCPE	St. s.	STARR.....	525	309	130.2	25.8	19.7	1912	Seattle, Wash.....
210587	LCPJ	St. s.	FLORENCE LUCKENBACH.....	4,953	3,197	401.8	52.2	27.3	1910	Glasgow, Scotland.....
210589	LCPK	Se. b.	RIOCO No. 1.....	2,452	2,052	250.0	43.0	26.0	1912	Lorain, Ohio.....
210590	LCPL	St. s.	HARRY FARNUM.....	3,098	2,364	304.0	44.2	24.7	1912	Toledo, Ohio.....
210613	LCPP	Sch.	Temple.....	963	876	195.0	35.0	17.6	1912	Noank, Conn.....
210617	LCPS	St. s.	NELSON.....	4,746	2,797	370.0	52.1	27.0	1912	Quincy, Mass.....
210635	LCPV	St. s.	EL SEGUNDO.....	3,063	2,223	321.7	46.2	27.5	1912	Camden, N. J.....
210643	LCQB	St. s.	M. MORAN.....	256	174	103.0	25.5	13.2	1912	do.....
210644	LCQD	St. s.	MIDDLESEX.....	4,727	2,780	369.0	50.1	28.0	1912	do.....
210653	LCQE	St. s.	Narragansett.....	164	95	87.1	25.7	12.2	1912	East Boston, Mass.....
210720	LCQJ	St. s.	W. L. CONNELLY.....	3,098	2,304	304.0	44.2	24.7	1912	Toledo, Ohio.....
210735	LCQM	St. s.	GENE CRAWLEY.....	3,184	2,488	304.7	43.7	25.3	1912	Ashtabula, Ohio.....
210751	LCQP	Se. b.	Maine.....	1,110	1,040	217.7	40.0	14.7	1912	Bath, Me.....
210753	LCQR	St. s.	DAKOTAN.....	6,501	4,014	407.7	53.7	28.1	1912	Sparrows Point, Md.....
210760	LCQT	St. s.	GERMANTOWN.....	619	384	158.5	30.1	18.2	1912	Wilmington, Del.....
210767	LCQV	St. s.	EDNA CHRISTENSON.....	2,244	1,321	283.3	44.0	22.5	1912	do.....
210768	LCQW	St. s.	W. R. CHAMBERLIN, Jr.....	2,264	1,300	288.8	44.6	19.0	1912	Newport News, Va.....
210772	LCRD	St. s.	Henrico.....	170	122	104.3	23.1	10.8	1912	Weems, Va.....
210781	LCRF	St. s.	PERTH AMROY.....	462	307	138.9	28.4	16.5	1912	Port Richmond, N. Y.....
210791	LCRG	Se. b.	Pickering.....	739	642	177.6	35.0	14.5	1912	Noank, Conn.....
210710	LCRJ	Se. b.	SOCONY 60.....	2,451	2,052	250.0	43.0	26.0	1912	Lorain, Ohio.....
210806	LCRK	Ol. s.	RADIUM.....	339	230	140.4	23.2	13.0	1912	Baltimore, Md.....
210812	LCRM	St. s.	FLORENCE OLSON.....	1,437	891	216.5	40.2	14.1	1912	Long Beach, Calif.....
210818	LCRN	St. s.	PETER H. CROWELL.....	3,101	2,423	313.5	46.1	22.0	1912	Newport News, Va.....
210837	LCRT	St. s.	FRIEDA.....	3,365	1,901	348.7	45.1	25.3	1912	Quincy, Mass.....
210854	LCSD	St. s.	Multnomah.....	960	583	205.5	40.5	13.8	1912	Sauvies Island, Ore.....
210861	LCSE	St. s.	NORFOLK.....	3,521	1,986	310.7	48.1	25.5	1913	Camden, N. J.....
210869	LCSE	St. s.	LAKINA.....	2,059	1,233	238.7	41.0	17.3	1913	Wilmington, Del.....

Merchant Vessels

Service	Crew	Horse-power	Name of owner	Home port	Address of owner
Tnk.	26	1,300	Sabine Towing Co. (Tex.)	Port Arthur, Tex.	
Fsh.	18	^b 220	Columbia River Packers' Association (Oreg.)	Astoria, Oreg.	Eighth Street.
Frt.	32	2,100	Coastwise Transportation Corporation (Me.)	Portland, Me.	281 St. John Street.
Pas.	32	700	Charles R. McCormick Lumber Co. (Del.)	San Francisco, Calif.	215 Market Street.
Frt.	6		George E. Jones	Norfolk, Va.	1718 Hamlin Avenue.
Frt.	3		Eastern Transportation Co. (Del.)	Wilmington, Del.	Ford Building.
Frt.	6		John C. Hildebrand	New York, N. Y.	31 Water Street.
Tow.	18	550	Tug Thomas E. Moran	do.	17 Battery Place.
Tow.	5	450	Mystic Steamship Co. (Mass.), trustee	Boston, Mass.	111 Devonshire Street.
Tnk.	27	1,300	Standard Transportation Co. (Del.)	New York, N. Y.	26 Broadway.
Frt.	49	2,600	Mystic Steamship Co. (Mass.), trustee	Boston, Mass.	111 Devonshire Street.
Pas.	78	2,600	Inter-Island Steam Navigation Co. (Hawaii)	Honolulu, Hawaii	42 South Queen Street.
Frt.	4		Staples Transportation Co. (Me.)	Fall River, Mass.	404 Davol Street.
Frt.	20	550	S. S. Freeman	San Francisco, Calif.	1 Drumm Street.
Frt.	6		John A. Dorgan	Mobile, Ala.	453 Church Street.
Tow.	5	750	Lehigh Valley R. R. Co. of New Jersey (N. J.)	New York, N. Y.	143 Liberty Street.
Fsh.	18	450	Bay State Fishing Co. (Mass.)	Boston, Mass.	30 Fish Pier.
Cod.	12	450	do.	do.	Do.
Frt.	11	^b 200	Standard Oil Co. (Calif.)	San Francisco, Calif.	Standard Oil Building.
Tow.	8	350	Tugboat Caspian Co. (Del.)	Philadelphia, Pa.	11 Walnut Street.
Frt.	4		Staples Transportation Co. (Me.)	Fall River, Mass.	404 Davol Street.
Frt.	20	600	The Stout Lumber Co. of Oregon (Del.)	San Francisco, Calif.	2 Pine Street.
Pas.	30	1,200	Alaska S. S. Co. (Nev.)	New York, N. Y.	120 Broadway.
Whl.	10	375	American Pacific Whaling Co. (S. Dak.)	Seattle, Wash.	L. C. Smith Building.
Whl.	10	350	do.	do.	Do.
Frt.	4		Staples Transportation Co. (Me.)	Fall River, Mass.	404 Davol Street.
Fsh.	29	500	Taft Fish Co. (Va.)	Reedville, Va.	Taft, Va.
Frt.	18	960	Thames River Line (Del.)	New York, N. Y.	Pier 32 East River.
Whl.	10	370	American-Pacific Whaling Co. (S. Dak.)	Seattle, Wash.	Second Avenue and Cherry Street.
Fsh.	32	700	John A. Hayes	New London, Conn.	
Frt.	34	1,200	A. H. Bull S. S. Co. (N. J.)	New York, N. Y.	40 West Street.
Pas.	40	1,200	Puget Sound Navigation Co. (Nev.)	Seattle, Wash.	Colman Dock.
Frt.	24	100	Douglas Co. (Va.)	Reedville, Va.	
Frt.	8		Henry M. Wilkie	New York, N. Y.	Grasmere, S. I. N. Y.
Tow.	10	800	Hartford & New York Transportation Co. (Conn.)	Hartford, Conn.	285 State Street.
Frt.	4		Reading Co. (Pa.)	Philadelphia, Pa.	Reading Terminal.
Frt.	30	1,200	A. H. Bull S. S. Co. (N. J.)	New York, N. Y.	40 West Street.
Frt.	33	1,350	George Hall Corporation (N. Y.)	Ogdensburg, N. Y.	52 Water Street.
Frt.	8	725	Boston Sand & Gravel Co. (Del.)	Boston, Mass.	88 Broad Street.
Frt.	4		Reading Co. (Pa.)	Philadelphia, Pa.	Reading Terminal.
Frt.	18	450	Andrew F. Mahony Co. (Calif.)	San Francisco, Calif.	1 Drumm Street.
Pas.	28	650	Puget Sound Navigation Co. (Nev.)	Seattle, Wash.	Colman Dock.
Frt.	8		Rogers & Webb	Boston, Mass.	110 State Street.
Frt.	23	750	J. O. Davenport	San Francisco, Calif.	16 California Street.
Tnk.	42	2,100	Gulf Refining Co. (Tex.)	Port Arthur, Tex.	Dock 29.
Tnk.	32	1,800	Standard Transportation Co. (Del.)	New York, N. Y.	26 Broadway.
Frt.	37	4,000	American-Hawaiian S. S. Co. (N. J.)	do.	10 Bridge Street.
Frt.	36	1,350	George Hall Corporation (N. Y.)	Ogdensburg, N. Y.	52 Water Street.
Frt.	3		Lehigh Coal & Navigation Co. (Pa.)	New York, N. Y.	143 Liberty Street.
Pas.	35	650	San Juan Fishing & Packing Co. (Wash.)	Seattle, Wash.	Foot Stroy Street.
Frt.	37	2,750	Luckenbach S. S. Co. (Del.)	New York, N. Y.	Whitehall Street.
Tnk.	12		Richfield Oil Co.	Los Angeles, Calif.	215 West Seventh Street.
Tnk.	26	1,200	Sinclair Navigation Co. (Del.)	New York, N. Y.	45 Nassau Street.
Frt.	4		Reading Co. (Pa.)	Philadelphia, Pa.	Reading Terminal.
Tnk.	41	2,100	Cuba Distilling Co. (W. Va.)	New York, N. Y.	110 East Forty-second Street
Tnk.	31	1,800	Standard Oil Co. of California (Del.)	San Francisco, Calif.	Standard Oil Building.
Tow.	11	500	Tug M. Moran (N. Y.)	New York, N. Y.	17 Battery Place.
Frt.	34	1,800	Coastwise Transportation Corporation (Me.)	Portland, Me.	281 St. John Street.
Tow.	9	450	Staples Transportation Co. (Me.)	Fall River, Mass.	404 Davol Street.
Tnk.	29	1,250	Sinclair Navigation Co. (Del.)	New York, N. Y.	45 Nassau Street.
Tnk.	26	1,315	do.	do.	Do.
Frt.	3		P. Dougherty Co. (Md.)	Baltimore, Md.	Hearst Tower Building.
Frt.	94	4,000	American-Hawaiian S. S. Co. (N. J.)	New York, N. Y.	10 Bridge Street.
Tow.	19	1,100	Reading Co. (Pa.)	Philadelphia, Pa.	Reading Terminal.
Frt.	30	1,700	Sudden & Christenson (Calif.)	San Francisco, Calif.	230 California Street.
Pas.	31	1,800	W. R. Chamberlin	do.	215 Market Street.
Tow.	10	550	Southern Transportation Co. (N. J.)	Philadelphia, Pa.	Commercial Trust Building
Tow.	10	375	Bee Line Transportation Co. (Del.)	Porth Amboy, N. J.	Box 282.
Frt.	3		Reading Co. (Pa.)	Philadelphia, Pa.	Reading Terminal.
Tnk.	12		Standard Transportation Co. (Del.)	New York, N. Y.	26 Broadway.
Frt.	6	^b 300	Gulf Refining Co. (Tex.)	Port Arthur, Tex.	West Port Arthur, Tex.
Frt.	24	900	Oliver J. Olson Co. (Calif.)	San Francisco, Calif.	1 Drumm Street.
Frt.	35	1,400	Mystic S. S. Co. (Mass.)	Boston, Mass.	111 Devonshire Street.
Frt.	37	3,000	Union Sulphur Co. (N. J.)	New York, N. Y.	33 Rector Street.
Pas.	31	800	Charles R. McCormick Lumber Co. (Del.)	San Francisco, Calif.	215 Market Street.
Frt.	34	1,750	Coastwise Transportation Corporation (Me.)	Portland, Me.	281 St. John Street.
Frt.	22	1,200	Alaska Steamship Co. (Nev.)	New York, N. Y.	120 Broadway.

Merchant Vessels

Official No.	Signal letters	Rig	Name of vessel	Tonnage		Dimensions			When built	Where built
				Gross	Net	Length	Breadth	Depth		
				Feet						
210872	LCSK	St. s.	Siskiyou.....	884	523	204.1	41.5	14.8	1912	Hoquiam, Wash.
210888	LCSM	St. s.	SANTA CRUZ.....	4,665	2,874	384.0	60.2	26.0	1913	Philadelphia, Pa.
210902	LCST	St. s.	Katherine Donovan.....	993	592	199.3	41.6	14.6	1913	North Bend, Ore.
210928	LCTD	Sc. b.	SOCONY 83.....	2,440	2,040	250.0	43.0	26.0	1913	Cleveland, Ohio.
210932	LCTF	St. s.	VESTA.....	3,663	2,223	321.7	46.2	27.5	1913	Camden, N. J.
210960	LCTJ	St. s.	SUSAN A. MORAN.....	344	234	132.7	27.6	15.1	1912	Port Richmond, N. Y.
210959	LCTK	Sc. b.	Tohickon.....	739	642	177.0	35.0	14.5	1913	Noank, Conn.
210992	LCTN	St. s.	Akutan.....	266	118	103.0	21.8	9.2	1913	North Bend, Ore.
211001	LCTP	St. s.	KANAK.....	234	121	110.8	25.4	9.8	1913	Alameda, Calif.
211044	LCTR	St. s.	CRICKET.....	1,136	773	210.0	41.0	15.4	1913	do.
211123	LCVII	Sc. b.	Pennypack.....	739	642	177.6	35.0	14.5	1913	Noank, Conn.
211184	LCVW	St. s.	SOCONY.....	3,063	2,223	321.7	46.2	27.5	1913	Camden, N. J.
211108	LCWQ	St. s.	TACOMA.....	836	468	209.4	30.0	17.6	1913	Seattle, Wash.
211226	LCWQ	Ga. s.	TAMARACK.....	140	104	118.0	18.8	9.0	1913	New York, N. Y.
211212	LCWS	Sc. b.	SOCONY 84.....	2,441	2,040	250.0	43.0	26.0	1913	Cleveland, Ohio.
211248	LCWT	Sc. b.	Irwin.....	1,304	1,150	228.4	38.3	19.5	1913	Bath, Me.
211290	LDBG	St. s.	CHAUNCEY M. DEPEW.....	652	282	185.1	35.6	13.5	1913	do.
211297	LDBH	St. s.	PENNSYLVANIAN.....	6,409	4,032	407.7	53.7	28.1	1913	Sparrows Point, Md.
211315	LDBR	St. s.	A. Brooke Taylor.....	295	159	146.0	23.3	11.0	1913	Wilmington, Del.
211387	LDBT	Sc. b.	Ontelaunce.....	739	642	177.0	35.0	14.5	1913	Noank, Conn.
211398	LDBV	St. s.	COMET.....	2,486	1,268	250.0	43.0	26.0	1913	Loralin, Ohio.
211426	LDCB	St. s.	NOYO.....	1,419	836	224.4	41.0	10.6	1913	San Francisco, Calif.
211433	LDCJ	Sch.	Courtney C. Houck.....	1,627	1,357	218.9	42.7	24.6	1913	Bath, Me.
211442	LDCG	St. s.	EMMA ALEXANDER.....	7,793	4,428	423.8	54.9	17.7	1913	Camden, N. J.
211443	LDCJ	St. s.	RICHMOND.....	6,444	3,902	410.4	54.2	31.2	1913	Quincy, Mass.
211466	LDCK	Ol. s.	Golden State.....	353	223	128.2	31.7	11.6	1913	Oakland, Calif.
211469	LDCM	St. s.	TOPILA.....	5,125	3,146	371.5	59.1	28.1	1913	Newport News, Va.
211354	LDCP	Ga. s.	Vaquero.....	231	134	121.8	29.0	10.9	1913	Wilmington, Calif.
211480	LDCQ	St. s.	COLUMBIAN.....	0,202	3,738	404.0	63.9	26.3	1913	Philadelphia, Pa.
211492	LDCS	Sc. b.	Moselem.....	963	876	195.0	35.0	17.6	1913	Noank, Conn.
211527	LDCW	St. s.	SENATOR BAILEY.....	293	31	113.5	25.6	13.2	1913	Camden, N. J.
211541	LDFG	St. s.	BILLOW.....	248	119	117.8	22.6	11.6	1913	Quincy, Mass.
211543	LDFH	St. s.	BREAKER.....	248	119	117.8	22.5	11.6	1913	do.
211544	LDFJ	St. s.	WAVE.....	248	119	117.8	22.5	11.6	1913	do.
211560	LDFM	Sc. b.	Altamaha.....	944	922	181.4	40.0	15.4	1913	Wilmington, Del.
211602	LDFQ	St. s.	Arctie.....	197	69	111.5	25.3	11.6	1913	Engle Harbor, Wash.
211608	LDFS	St. s.	Henry J. Bidelle.....	220	151	100.8	30.0	11.4	1913	St. Helens, Ore.
211610	LDFT	St. s.	RADIANT.....	2,487	1,258	250.0	43.0	26.0	1913	Cleveland, Ohio.
211612	LDFV	Sc. b.	Belfast.....	944	922	181.4	40.0	15.4	1913	Wilmington, Del.
211618	LDFW	St. s.	Solano.....	943	625	198.2	42.7	14.1	1913	Raymond, Wash.
211620	LDFB	St. s.	RICHFIELD.....	2,360	1,436	250.0	43.0	26.0	1913	Loralin, Ohio.
211629	LDGF	St. s.	PANAMAN.....	6,499	4,032	407.7	53.7	28.1	1913	Sparrows Point, Md.
211634	LDGK	St. s.	Border Queen.....	953	527	201.1	41.0	14.7	1913	Hoquiam, Wash.
211689	LDGP	St. s.	Charles P. Greenough.....	296	145	128.5	27.4	15.3	1913	Rockland, Me.
211692	LDGS	St. s.	Wilmington.....	990	571	199.0	41.6	15.4	1913	North Bend, Ore.
211715	LDGV	St. s.	MATSONIA.....	9,402	5,901	480.0	58.1	30.5	1913	Newport News, Va.
211722	LDGW	St. s.	SANTA CECILIA.....	6,263	3,725	404.0	53.0	26.3	1913	Philadelphia, Pa.
211723	LDHB	St. s.	Daisy Putnam.....	586	476	201.2	41.0	14.0	1913	Aberdeen, Wash.
211727	LDHC	St. s.	NORTH AMERICAN.....	134	14	82.0	21.5	10.4	1913	Camden, N. J.
211734	LDHE	St. s.	DE WITT CLINTON.....	3,899	2,246	320.2	48.1	19.0	1913	Wilmington, Del.
211738	LDHG	St. s.	LEWIS K. THURLOW.....	3,306	2,097	313.5	46.1	23.0	1913	Newport News, Va.
211787	LDHN	Sc. b.	Chehaw.....	944	922	181.4	40.0	15.4	1913	Wilmington, Del.
211825	LDHP	St. s.	INVINCIBLE.....	231	135	95.1	26.3	12.1	1913	Baltimore, Md.
211832	LDHQ	St. s.	MANOA.....	6,805	4,356	422.6	54.0	33.3	1913	Newport News, Va.
211840	LDHR	Sc. b.	Irene.....	1,206	1,075	229.6	37.7	18.2	1913	Bath, Me.
211872	LDHV	Sc. b.	Satilla.....	944	922	181.4	40.0	15.4	1913	Wilmington, Del.
211888	LDJB	St. s.	HAMPDEN.....	4,725	2,779	369.0	50.1	28.0	1914	Camden, N. J.
211906	LDJF	St. s.	AMOLCO.....	3,101	1,881	317.1	46.0	23.8	1914	Quincy, Mass.
211948	LDJM	St. s.	Celilo.....	943	576	202.3	40.2	14.7	1913	St. Helens, Ore.
212017	LDJS	St. s.	ALVARADO.....	1,994	1,400	245.0	41.5	23.0	1914	Long Beach, Calif.
212020	LDJV	St. s.	P. R. R. No. 155 (steel).....	584	371	107.0	32.2	14.7	1914	Sparrows Point, Md.
212062	LDKF	St. s.	P. R. R. No. 156 (steel).....	584	371	107.0	32.2	14.7	1914	do.
212081	LDKG	Ga. s.	Progress.....	169	115	90.5	21.9	15.4	1914	Seattle, Wash.
212090	LDKH	St. s.	FRANK H. BUCK.....	6,076	3,850	408.8	55.5	31.7	1914	San Francisco, Calif.
212100	LDKJ	St. s.	BLACK DIAMOND.....	243	129	97.7	26.6	13.5	1914	Port Richmond, N. Y.
212127	LDKN	Sc. b.	Exeter.....	1,780	1,072	250.0	43.0	29.0	1914	Noank, Conn.
212138	LDKP	Sc. b.	Valo Royal.....	944	922	181.4	40.0	15.4	1914	Wilmington, Del.
212144	LDKR	St. s.	IOWAN.....	6,488	4,013	407.7	53.7	28.1	1914	Sparrows Point, Md.
212156	LDMG	St. s.	MANCHESTER.....	582	396	109.3	32.2	13.6	1914	Elizabethport, N. J.
212314	LDMK	St. s.	OHIOAN.....	0,488	4,005	407.7	53.7	28.1	1914	Sparrows Point, Md.
212389	LDMT	St. s.	Pocahontas.....	286	147	139.0	24.2	11.5	1914	Milford, Del.
212410	LDMW	Sc. b.	Darlen.....	944	922	181.4	40.0	15.4	1914	Wilmington, Del.
212517	LDNQ	St. s.	MALABAR.....	8,374	6,304	458.3	60.0	28.6	1914	Newport News, Va.
212524	LDNR	St. s.	GULFLIGHT.....	5,188	3,202	383.0	51.2	30.1	1914	Camden, N. J.
212540	LDNW	Sc. b.	Albert H. Willis.....	567	487	157.7	34.1	14.2	1914	Phippsburg, Me.
212550	LDPB	Sc. b.	Savannah.....	944	922	181.4	40.0	15.4	1914	Wilmington, Del.
212561	LDPH	St. s.	MEDINA.....	5,428	3,470	397.7	54.3	24.4	1914	Newport News, Va.
212565	LDPJ	St. s.	TIVIVES.....	4,538	2,769	378.8	53.3	29.1	1911	Belfast, Ireland.

Service	Crew	Horse-power	Name of owner	Home port	Address of owner
Frt.	24	800	E. K. Wood Lumber Co. (Calif.)	San Francisco, Calif.	1 Drumm Street.
Pas.	36	2,650	Atlantic & Pacific S. S. Co. (Me.)	New York, N. Y.	7 Hanover Square.
Frt.	24	800	Katherine Donovan S. S. Co. (Del.)	San Francisco, Calif.	260 California Street.
Tnk.	12		Standard Transportation Co. (Del.)	New York, N. Y.	26 Broadway.
Tnk.	29	1,700	do.	do.	Do.
Tow.	17	150	Tug Susan A. Moran (N. Y.)	do.	17 Battery Place.
Frt.	2		Reading Co. (Pa.)	Philadelphia, Pa.	Reading Terminal.
Tow.	21	350	Knappton Towboat Co. (Wash.)	Astoria, Oreg.	Knappton, N. Y.
Frt.	8	275	Alaska Packers Association (Calif.)	San Francisco, Calif.	111 California Street.
Frt.	25	950	Cricket Shipping Co. (Calif.)	do.	110 Market Street.
Frt.	3		Reading Co. (Pa.)	Philadelphia, Pa.	Reading Terminal.
Tnk.	33	1,800	Standard Transportation Co. (Del.)	New York, N. Y.	26 Broadway.
Pas.	22	3,000	Puget Sound Navigation Co. (Nev.)	Seattle, Wash.	Colman Dock.
Fsh.	3	120	M. L. Clark	Elizabeth City, N. C.	107 North Road Street.
Tnk.	12		Standard Transportation Co. (Del.)	New York, N. Y.	26 Broadway.
Frt.	4		Westmoreland Coal Co. (Pa.)	Philadelphia, Pa.	224 South Third Street.
Pas.	30	1,200	Hudson River Day Line (N. Y.)	New York, N. Y.	Desbrosses Street Pier.
Frt.	36	4,000	American-Hawallan S. S. Co. (N. J.)	do.	10 Bridge Street.
Fsh.	28	500	Colonna's Shipyard (Va.)	Norfolk, Va.	
Frt.	3		Reading Co. (Pa.)	Philadelphia, Pa.	Reading Terminal.
Tnk.	26	1,300	Pan American Petroleum & Transport Co. (Del.)	Los Angeles, Calif.	Securly Building.
Frt.	29	1,250	National S. S. Co. (Calif.)	San Francisco, Calif.	620 Market Street.
Frt.	10		Crowell & Thurlow (Me.)	Boston, Mass.	131 State Street.
Pas.	143	7,000	Pacific S. S. Co. (Me.)	Seattle, Wash.	1619 Railroad Avenue South.
Tnk.	39	3,000	Standard Oil Co. of California (Del.)	San Francisco, Calif.	225 Bush Street.
Frt.	8	150	Union Fish Co. (Inc.) (Calif.)	do.	141 Clay Street.
Tnk.	30	2,345	Southern Pacific Co. (Ky.)	New York, N. Y.	Pier 49, North River.
Frt.	9	200	N. R. Vall.	Los Angeles, Calif.	316 West Fifteenth Street.
Frt.	39	5,000	American Hawaiian Steamship Co. (N. J.)	New York, N. Y.	10 Bridge Street.
Frt.	4		Reading Co. (Pa.)	Philadelphia, Pa.	Reading Terminal.
Tow.	17	550	Gulf Refining Co. (Tex.)	Port Arthur, Tex.	West Port Arthur, Tex.
Fsh.	18	450	Bay State Fishing Co. (Mass.)	Boston, Mass.	30 Fish Pier.
Fsh.	18	450	do.	do.	Do.
Cod.	18	500	do.	do.	Do.
Frt.	3		Savannah-New York Transportation Co. (Del.)	New York, N. Y.	29 Broadway.
Tow.	15	400	M. J. Dady Engineering & Contracting Co. (N. Y.)	do.	307 Fulton Street.
Tow.	12	700	California & Hawaiian Sugar Refining Co. (Calif.)	San Francisco, Calif.	230 California Street.
Tnk.	30	1,400	Abraham Feinberg	New York, N. Y.	2504 Bedford Avenue (B).
Frt.	3		Savannah-New York Transportation Co. (Del.)	do.	29 Broadway.
Frt.	21	650	Hart-Wood Lumber Co. (Calif.)	San Francisco, Calif.	Drumm Street.
Tnk.	39	1,300	Richfield Oil Co. (Calif.)	Los Angeles, Calif.	217 West Seventh Street.
Frt.	36	4,000	American-Hawallan S. S. Co. (N. J.)	New York, N. Y.	10 Bridge Street.
Frt.	32	550	Border Line Transportation Co. (Wash.)	Seattle, Wash.	1160 Steuart Building.
Tow.	14	900	Mystic S. S. Co. (Mass.)	Boston, Mass.	111 Devonshire Street.
Frt.	23	500	Charles Nelson Co. (Calif.)	San Francisco, Calif.	230 California Street.
Pas.	132	8,500	Matson Navigation Co. (Calif.)	do.	215 Market Street.
Frt.	38	5,000	Planet S. S. Corporation (Me.)	New York, N. Y.	39 Cortlandt Street.
Frt.	21	650	S. S. Freeman	San Francisco, Calif.	1 Drumm Street.
Tow.	13	50	Texas S. S. Co. (N. Y.)	New York, N. Y.	17 Battery Place.
Pas.	51	4,000	Hudson River Day Line (N. Y.)	do.	Desbrosses Street Pier.
Frt.	34	1,200	Mystic S. S. Co. (Mass.)	Boston, Mass.	111 Devonshire Street.
Frt.	3		S. K. Sullivan	New York, N. Y.	29 Broadway.
Tow.	6	1,100	Havemeyers & Elder (N. Y.)	do.	25 Broadway.
Pas.	83	4,000	Matson Navigation Co. (Calif.)	San Francisco, Calif.	215 Market Street.
Frt.	4		Mystic S. S. Co. (Mass.)	Boston, Mass.	111 Devonshire Street.
Frt.	4		Savannah-New York Transportation Co. (Del.)	New York, N. Y.	29 Broadway.
Frt.	32	2,100	Coastwise Transportation Corporation (Me.)	Portland, Me.	281 St. John Street.
Tnk.	37	1,300	Boston Molasses Co. (N. J.)	Boston, Mass.	175 Milk Street.
Pas.	30	800	Charles R. McCormick Lumber Co. (Del.)	San Francisco, Calif.	215 Market Street.
Frt.	25	1,000	Moore Mill & Lumber Co. (Oreg.)	do.	68 Post Street.
Frt.	7	344	Pennsylvania R. R. Co. (Pa.)	New York, N. Y.	Thirty-third Street and Seventh Avenue.
Frt.	7	344	do.	do.	Do.
Fsh.	20	140	Northern Fisheries (Inc.) (Wash.)	Seattle, Wash.	Anacortes, Wash.
Tnk.	40	2,600	Associated Oil Co. (Calif.)	San Francisco, Calif.	79 New Montgomery Street.
Frt.	7	250	Lehigh Valley R. R. Co. (N. J.)	New York, N. Y.	143 Liberty Street.
Frt.	6		Reading Co. (Pa.)	Philadelphia, Pa.	Reading Terminal.
Frt.	3		Savannah-New York Transportation Co. (Del.)	New York, N. Y.	29 Broadway.
Frt.	36	4,000	American-Hawallan S. S. Co. (N. J.)	do.	10 Bridge Street.
Frt.	6	750	Lehigh Valley R. R. Co. (N. J.)	do.	143 Liberty Street.
Frt.	6	4,000	American-Hawallan S. S. Co. (N. J.)	do.	10 Bridge Street.
Frt.	29	500	Eubank Tankard Co. (Va.)	Reedville, Va.	Kilmarnock, Va.
Frt.	3		S. K. Sullivan	New York, N. Y.	29 Broadway.
Tnk.	46	2,800	Malabar S. S. Co. (Del.)	Wilmington, Del.	Care United States Corporation Co.
Tnk.	38	2,000	Gulf Refining Co. (Tex.)	Port Arthur, Tex.	West Port Arthur, Tex.
Frt.	8		George D. Rogers	Boston, Mass.	110 State Street.
Frt.	4		Savannah-New York Transportation Co. (Del.)	New York, N. Y.	29 Broadway.
Frt.	44	1,400	Mallory S. S. Co. (Me.)	do.	Pier 38, North River.
Pas.	105	3,650	United Fruit S. S. Corporation (Del.)	do.	17 Battery Place.

Merchant Vessels

Official No.	Signal letters	Rig	Name of vessel	Tonnage		Dimensions			When built	Where built
				Gross	Net	Length	Breadth	Depth		
						Feet	Feet	Feet		
212666	LDPK	St. s	TRINIDADIAN.....	2,450	1,765	295.0	39.0	25.4	1892	Newcastle, England.....
212669	LDPN	St. s	Santa Rosalia.....	5,482	3,440	406.0	52.6	27.7	1911	Port Glasgow, Scotland.....
212671	L DPR	St. s	BANTU.....	4,229	2,655	360.0	47.0	28.3	1901	Wallsend on Tyne, Eng-land.
212572	L DPS	St. s	CROYTON HALL.....	5,378	3,322	405.2	52.1	27.0	1913	Port Glasgow, Scotland
212573	L DPT	Shp.	ANNIE M. REID.....	2,165	2,079	291.3	42.2	21.0	1892	Glasgow, Scotland.....
212786	LDPV	St. s	SAN FRANCISCO.....	5,102	3,164	405.0	52.0	28.1	1914	Londonderry, Ireland.....
212853	L DQB	St. s	CHARLTON HALL.....	5,031	4,123	400.0	50.0	27.2	1907	Port Glasgow, Scotland.....
212693	L DQF	St. s	HOWICK HALL.....	5,090	3,131	400.8	51.5	27.0	1910	do.....
212583	L DQG	St. s	ZACAPA.....	4,567	2,772	378.9	50.3	29.1	1909	Belfast, Ireland.....
212584	L DQH	St. s	CARTAGO.....	4,611	2,801	378.8	49.8	29.6	1908	do.....
212585	L DQJ	St. s	SIXAOLA.....	4,558	2,765	378.8	50.3	29.1	1911	do.....
212587	L DQK	St. s	BRABANT.....	2,773	1,758	309.3	40.2	28.2	1890	Newcastle on Tyne, Eng-land.
212592	L DQN	St. s	LIMON.....	3,266	2,039	330.6	44.5	32.1	1904	Belfast, Ireland.....
212710	L DQT	St. s	SURINAME.....	3,203	1,883	336.7	41.9	22.7	1908	Amsterdam, Nether-lands.
212603	L DQW	St. s	TURIHALBA.....	4,572	2,808	378.8	50.3	29.1	1909	Belfast, Ireland.....
212604	L DRB	St. s	METAPAN.....	4,588	2,755	379.2	50.3	29.1	1909	do.....
212605	L DRC	St. s	HEREDIA.....	4,611	2,801	378.8	49.8	29.8	1908	do.....
212606	L DRF	St. s	ESPARTA.....	3,304	2,071	330.6	44.6	13.9	1904	do.....
212607	L DRG	Sc. b.	Beaufort.....	944	922	181.4	40.0	15.4	1914	Wilmington, Del.....
212612	L DRJ	St. s	ABANGAREZ.....	4,572	2,808	378.8	50.3	29.1	1909	Belfast, Ireland.....
212613	L DRK	Bkn.	E. R. Sterling.....	2,577	2,351	308.2	42.9	25.1	1883	do.....
212646	L DRM	St. s	COPPENAME.....	3,251	1,938	333.3	42.0	15.9	1908	do.....
212628	L DRS	St. s	C. A. CANFIELD.....	6,156	3,898	405.0	55.5	33.9	1913	Newcastle on Tyne, Eng-land.
212632	L DRT	St. s	PARISMINA.....	4,611	2,801	378.8	49.8	29.6	1908	Belfast, Ireland.....
212634	L DRW	St. s	ATENAS.....	4,572	2,808	378.8	50.3	29.1	1909	do.....
212635	L DSB	St. s	SAN JOSE.....	3,309	2,069	330.0	44.6	13.9	1904	do.....
212642	L DSF	St. s	CALORIA.....	4,095	2,543	369.3	50.9	30.3	1906	Newcastle, England.....
212650	L DSJ	St. s	SARAMACCA.....	3,212	1,917	336.7	42.0	23.0	1908	Amsterdam, Nether-lands.
212648	L DSK	St. s.	NORMAN BRIDGE.....	4,323	2,673	365.4	50.3	29.1	1913	Newcastle on Tyne, Eng-land.
212651	L DSM	St. s.	SANTA MARTA.....	4,601	2,811	378.8	50.3	29.1	1909	Belfast, Ireland.....
212652	L DSN	St. s.	CARRILLO.....	4,538	2,769	378.8	50.3	29.1	1911	do.....
212653	L DSP	St. s.	PASTORES.....	7,241	3,843	470.4	55.3	30.8	1912	do.....
212654	L DSQ	St. s.	CALAMARES.....	7,244	3,846	470.4	55.3	23.1	1913	do.....
212673	L DTF	Sc. b	TAMFICO.....	1,991	1,073	248.8	40.1	18.1	1900	Havre, France.....
212676	L DTH	St. s.	GULFSTREAM.....	5,188	3,202	383.0	51.2	30.1	1914	Camden, N. J.....
212683	L DTM	St. s.	EDWARD L. DOHENY.....	5,871	4,326	415.0	54.0	32.7	1913	Walker on Tyne, Eng-land.
212697	L DTR	St. s.	HERBERT G. WYLIE.....	4,292	2,579	360.0	50.2	28.7	1912	do.....
212716	L DVF	St. s.	CHARLES E. HARWOOD.....	2,990	1,738	320.0	45.1	26.3	1913	do.....
211696	L DVG	St. s.	W. B. KEENE.....	396	269	130.7	27.6	14.7	1913	Port Richmond, N. Y.....
212719	L DVH	St. s.	H. F. ALEXANDER.....	8,255	4,184	509.5	63.1	21.0	1914	Philadelphia, Pa.....
	L DVN	St. s.	RESTORER.....	3,179	1,284	358.4	44.0	20.8	1903	Newcastle, England.....
212756	L DVN	St. s.	EDWARD PEIRCE.....	4,387	3,228	354.2	49.0	27.4	1914	Newport News, Va.....
110763	L DWB	Sc. b.	SOCONY 81.....	1,774	1,402	254.0	40.5	23.0	1897	Buffalo, N. Y.....
211035	L DWO	Sc. b.	SOCONY 85.....	2,441	2,042	250.0	43.0	26.0	1913	Lorain, Ohio.....
110879	L DWF	Sc. b.	SOCONY 86.....	1,102	999	208.7	38.1	16.0	1899	West Superior, Wis.....
209771	L DWG	Sc. b.	SOCONY 88.....	2,005	1,612	250.0	43.1	23.0	1912	Lorain, Ohio.....
212859	L DWH	St. s.	SANTA CECELIA.....	5,873	3,636	408.0	55.2	26.8	1913	Port Glasgow, Scotland.....
212852	L DWK	St. s.	CACIQUE.....	0,245	3,888	394.2	52.3	26.8	1910	Sunderland, England.....
213023	L DWQ	Shp.	DUNSYRE.....	2,140	2,014	277.8	41.8	24.4	1891	Port Glasgow, Scotland.....
212805	L DWR	St. s.	FREEMPT SULPHUR No. 1.....	2,588	1,552	294.0	45.1	22.5	1914	Wilmington, Del.....
212826	L FBN	St. s.	HENRY M. FLAGLER.....	2,689	878	336.7	59.0	18.7	1914	Philadelphia, Pa.....
212833	L FBP	St. s.	PRINCETON.....	5,081	3,049	385.8	52.4	28.6	1912	Kiel, Germany.....
212945	L FBT	St. s.	CADDO.....	6,223	3,877	414.5	55.2	30.7	1912	Newcastle on Tyne, Eng-land.
212892	L FCK	St. s.	CHINCHA.....	6,348	3,983	403.0	52.3	26.8	1912	Sunderland, England.....
213095	L FCR	St. s.	Olympic.....	5,335	3,352	370.0	50.1	32.4	1907	Sough Shields, England.....
212911	L FCW	St. s.	COALINGA.....	7,387	4,695	471.0	55.0	32.9	1902	West Hartlepool, Eng-land.
212913	L FDO	St. s.	PIONEER.....	5,075	3,026	385.7	52.4	28.5	1913	Kiel, Germany.....
212916	L FDH	St. s.	POLARINE.....	4,046	2,389	354.6	50.0	26.7	1914	Geestemunde, Germany.....
213157	L FDJ	St. s.	MATINICOCK.....	6,709	4,159	459.1	60.0	28.8	1913	Dietrichsdorf, Germany.....
212910	L FDK	St. s.	CAMAGUEY.....	3,462	2,162	358.0	45.0	24.2	1903	West Hartlepool, Eng-land.
212924	L FDM	St. s.	MUNWOOD.....	3,382	2,121	345.0	48.0	24.2	1914	Greenock, Scotland.....
212936	L FDT	St. s.	ANTILLA.....	3,432	2,143	358.4	45.0	24.2	1904	West Hartlepool, Eng-land.
212946	L FGB	St. s.	QUANTANAMO.....	3,319	2,043	350.1	46.5	22.4	1910	do.....
81188	L FGD	St. s.	Westport.....	211	154	124.0	31.2	9.5	1888	San Francisco, Calif.....
212949	L FGH	Sc. b.	BELMONT.....	1,491	1,370	236.4	38.1	21.8	1891	Port Glasgow, Scotland.....
212964	L FGN	St. s.	ARDMORE.....	7,035	4,390	449.5	59.6	29.9	1913	Rostock, Germany.....
212984	L FGS	St. s.	MUSKOGEE.....	7,034	4,435	450.9	57.9	31.2	1913	Danzig, Germany.....

Merchant Vessels

Service	Crew	Horse-power	Name of owner	Home port	Address of owner
Tnk.	28	975	Gulf Refining Co. (Tex.)	Port Arthur, Tex.	West Port Arthur, Tex.
Frnt.	47	2,700	U. S. Steel Products Co. (N. J.)	New York, N. Y.	30 Church Street.
Frnt.	38	2,700	do.	do.	Do.
Pas.	50	3,000	do.	do.	Do.
Frnt.	28	2,700	Rolph Navigation & Coal Co. (Calif.)	San Francisco, Calif.	60 California Street.
Frnt.	49	2,700	United States Steel Products Co. (N. J.)	New York, N. Y.	30 Church Street.
Frnt.	43	2,200	do.	do.	Do.
Frnt.	44	2,300	do.	do.	Do.
Pas.	102	3,650	United Fruit S. S. Corporation (Del.)	do.	17 Battery Place
Pas.	78	3,000	do.	do.	Do.
Pas.	82	3,650	do.	do.	Do.
Tnk.	27	1,500	Texas Co. (Tex.)	Port Arthur, Tex.	Dock 29.
Frnt.	53	2,750	United Fruit S. S. Corporation (Del.)	New York, N. Y.	17 Battery Place.
Pas.	66	503	do.	do.	Do.
Pas.	90	3,650	do.	do.	Do.
Frnt.	92	3,600	do.	do.	Do.
Frnt.	92	3,650	do.	do.	Do.
Frnt.	48	2,750	do.	do.	Do.
Frnt.	3	3,650	Savannah-New York Transportation Co. (Del.)	do.	29 Broadway.
Pas.	92	3,650	United Fruit S. S. Corporation (Del.)	do.	17 Battery Place.
Frnt.	18	2,500	Sterling Ship Co. (Wash.)	Seattle, Wash.	3333 Mount Baker Boulevard
Pas.	71	2,500	United Fruit S. S. Corporation (Del.)	New York, N. Y.	17 Battery Place.
Tnk.	39	2,650	Pan-American Petroleum & Transport Co. (Del.)	Los Angeles, Calif.	1015 Security Building.
Pas.	92	3,650	United Fruit S. S. Corporation (Del.)	New York, N. Y.	17 Battery Place.
Pas.	92	3,600	do.	do.	Do.
Frnt.	53	2,750	do.	do.	Do.
Tnk.	33	1,800	Standard Fruit & Steamship Co. (Del.)	New Orleans, La.	Union Indemnity Building.
Pas.	07	503	United Fruit S. S. Corporation (Del.)	New York, N. Y.	17 Battery Place.
Tnk.	37	1,800	Pan-American Petroleum & Transport Co. (Del.)	Los Angeles, Calif.	1015 Security Building.
Pas.	104	3,650	United Fruit S. S. Corporation (Del.)	New York, N. Y.	17 Battery Place.
Pas.	91	3,650	do.	do.	Do.
Pas.	150	0,500	do.	do.	Do.
Pas.	154	6,500	do.	do.	Do.
Tnk.	3	2,500	Texas Co. (Tex.)	Port Arthur, Tex.	Dock 29.
Tnk.	29	2,500	Gulf Refining Co. (Tex.)	do.	West Port Arthur, Tex.
Tnk.	35	3,000	Pan-American Petroleum & Transport Co. (Del.)	Los Angeles, Calif.	1015 Security Building.
Tnk.	31	2,000	do.	do.	Do.
Tnk.	37	1,000	do.	do.	Do.
Tow.	22	200	Savannah-New York Transportation Co. (Del.)	New York, N. Y.	29 Broadway.
Pas.	240	25,000	Pacific S. S. Co. (Me.)	Tacoma, Wash.	Arthur Rust Building.
Cbl.	40	1,700	Commercial Pacific Cable Co. (N. Y.)	New York, N. Y.	253 Broadway.
Frnt.	9	1,700	Mystic Steamship Co. (Mass.), trustees.	Boston, Mass.	111 Devonshire Street.
Tnk.	10	1,700	Standard Transportation Co. (Del.)	do.	26 Broadway.
Tnk.	10	1,700	do.	do.	Do.
Tnk.	10	1,700	do.	do.	Do.
Tnk.	9	1,700	do.	do.	Do.
Pas.	54	3,000	Grace Steamship Co. (Del.)	New York, N. Y.	7 Hanover Square.
Frnt.	41	2,100	do.	do.	Do.
Frnt.	26	2,100	James Botts	do.	Do.
Tnk.	30	1,750	Freeport Sulphur Transportation Co. (Del.)	do.	61 Broadway.
Frnt.	40	2,700	Florida East Coast Car Ferry Co. (S. Dak.)	do.	120 Broadway.
Tnk.	29	1,500	Standard Oil Co. (N. J.)	do.	26 Broadway.
Tnk.	36	3,000	do.	do.	Do.
Frnt.	37	2,500	Planet Steamship Corporation (Me.)	do.	39 Cortlandt Street.
Tnk.	31	1,600	Olympic Steamship Co. (Wash.)	Seattle, Wash.	1519 Railroad Avenue South.
Tnk.	37	3,300	Union S. S. Co. (N. J.)	Los Angeles, Calif.	Union Oil Building.
Tnk.	34	1,500	Standard Oil Co. (N. J.)	New York, N. Y.	25 Broadway
Tnk.	34	1,500	do.	do.	Do.
Tnk.	36	2,400	Matinecock S. S. Co. (Del.)	Wilmington, Del.	Dover, Del.
Frnt.	42	1,850	New York & Cuba Mail S. S. Co. (Me.)	New York, N. Y.	Foot Wall Street.
Frnt.	39	3,000	Munwood Steamship Corporation (N. Y.)	do.	67 Wall Street.
Frnt.	36	1,600	New York & Cuba Mail S. S. Co. (Me.)	do.	Foot Wall Street.
Frnt.	35	1,500	do.	do.	Do.
Frnt.	17	150	Hobbs Wall & Co. (Calif.)	San Francisco, Calif.	1 Drumm Street.
Frnt.	4	150	Gulf Barge & Towing Co. (La.)	New Orleans, La.	Chlo and Magnolia Streets.
Tnk.	34	2,400	Ardmore Steamship Co. (Del.)	Wilmington, Del.	Dover, Del.
Tnk.	36	2,600	Muskogee Steamship Co. (Del.)	do.	Do.

Merchant Vessels

Official No.	Signal letters	Rig	Name of vessel	Tonnage		Dimensions			When built	Where built
				Gross	Net	Length	Breadth	Depth		
				Feet			Feet			
213700	LFQV	Shp.	GOLDEN GATE.....	2,332	2,161	293.3	42.8	24.5	1888	Whitehaven, England
212994	LFQW	St. s.	J. A. MOFFETT.....	6,521	4,012	419.4	54.2	31.6	1915	San Francisco, Calif.
213022	LF11D	St. s.	MEXICANO.....	2,265	1,474	280.0	38.5	18.0	1893	Middleborough, Eng-land
213092	LF11S	St. s.	Wapama.....	951	584	201.8	40.2	14.3	1915	St. Helens, Oreg.
213099	LF11V	St. s.	GULFCOAST.....	5,188	3,202	333.0	51.2	30.1	1915	Camden, N. J.
213154	LFJH	St. s.	STANDARD.....	9,724	6,138	523.8	68.6	31.7	1914	Kiel, Germany
213201	LFJQ	St. s.	SAN MATEO.....	3,228	1,878	315.2	44.2	28.8	1915	Belfast, Ireland
213369	LFKR	St. s.	GLENPOOL.....	5,256	3,195	401.2	53.1	29.9	1912	Kiel, Germany
213885	LFKT	St. s.	MARIANA.....	3,109	1,920	335.0	46.8	22.7	1915	Newport News, Va.
213435	LFKW	Sc. b.	Wollaston.....	1,378	1,214	230.9	38.2	19.5	1915	Bath, Me.
213472	LFMD	St. s.	EDITH.....	3,882	2,121	327.2	46.2	22.0	1915	Sparrows Point, Md.
213479	LFMG	St. s.	WALTER D. NOYES.....	4,378	3,114	351.2	40.0	27.4	1915	Newport News, Va.
207300	LFMP	St. s.	ARLINGTON.....	2,431	1,431	244.0	43.2	27.2	1910	Wyandotte, Mich.
207301	LFMQ	St. s.	BRANDON.....	2,431	1,431	244.0	43.0	27.2	1910	do
150652	LFMT	St. s.	MACOM.....	235	117	135.3	23.0	10.1	1894	Sparrows Point, Md.
213571	LFNP	St. s.	Mukilteo.....	1,230	690	204.7	41.8	14.8	1915	Raymond, Wash.
213593	LFNS	Sc. b.	Wilmington.....	1,371	1,257	228.7	40.0	16.0	1915	Wilmington, Del.
213624	LFPD	St. s.	OAKLEY L. ALEXANDER.....	5,284	3,325	368.0	55.2	30.5	1915	Camden, N. J.
213670	LFPM	St. s.	PLYMOUTH.....	5,260	3,354	368.0	55.2	30.5	1915	do
213693	LFPN	St. s.	YAQUE.....	1,414	948	240.0	38.4	15.5	1915	Ecorse, Mich.
213708	LFPR	Sc. h.	Athletle.....	1,900	1,080	204.1	44.2	20.5	1915	Bath, Me.
213727	LFQB	Sc. b.	COASTWISE.....	1,432	1,328	226.1	35.3	21.5	1892	Maryport, England
213740	LFQD	St. s.	STEPHEN R. JONES.....	4,387	3,112	354.2	40.0	27.4	1915	Newport News, Va.
213743	LFQG	St. s.	EDNA.....	1,815	1,090	267.0	37.4	19.8	1903	Bergon, Norway
213730	LFQH	St. s.	INCA.....	1,414	948	240.0	38.4	15.5	1915	Ecorse, Mich.
213744	LFQJ	Sc. b.	Montauk.....	1,371	1,257	228.7	40.0	16.0	1915	Wilmington, Del.
213761	LFQK	St. s.	C. E. Graham.....	268	182	99.0	28.2	13.4	1915	Grassy Point, N. Y.
213762	LFQM	St. s.	SILVER SHELL.....	5,005	3,430	411.6	53.4	29.8	1915	Wilmington, Del.
213769	LFQS	St. s.	PACIFIC.....	6,031	4,380	399.7	56.2	30.5	1915	San Francisco, Calif.
213803	LFRB	St. s.	JONANDY.....	3,289	1,980	318.5	40.4	24.2	1915	Camden, N. J.
213813	LFRG	St. s.	FLORIDIAN.....	6,719	4,107	415.0	53.7	28.1	1915	Sparrows Point, Md.
213814	LFRH	St. s.	MUNAMAR.....	3,410	2,120	353.0	47.5	24.9	1915	do
213833	LFRJ	St. s.	CLARE.....	3,372	2,139	327.2	46.2	22.9	1915	do
213834	LFRK	St. s.	BYLALY.....	3,289	1,980	318.5	40.5	24.2	1916	Camden, N. J.
213846	LFRN	St. s.	AMERICAN.....	6,197	3,742	404.6	53.9	26.2	1916	Philadelphia, Pa.
213859	LFRQ	St. s.	BRISTOL.....	3,922	2,454	350.5	49.2	25.6	1916	Camden, N. J.
213861	LFRS	St. s.	EURANA.....	5,688	3,516	399.7	56.2	30.5	1916	San Francisco, Calif.
213863	LFRT	St. s.	MARINA.....	1,151	759	207.3	33.0	18.0	1887	Philadelphia, Pa.
203123	LFRV	St. s.	ADMIRAL SEHREE.....	2,446	1,800	242.0	43.0	26.5	1906	Cleveland, Ohio
213873	LFSB	St. s.	GOLD SHELL.....	5,614	3,420	411.6	53.4	29.8	1916	Wilmington, Del.
213878	LFSB	St. s.	TEXAS.....	6,480	4,039	416.8	56.1	31.1	1916	Quincy, Mass.
213881	LFSI	St. s.	MAGNOLIA.....	182	124	94.7	24.6	12.0	1916	Port Richmond, N. Y.
214325	LFSN	St. s.	VENEZUELA.....	5,641	3,443	380.0	48.7	32.5	1915	Amsterdam, Netherlands.
214600	LFSP	St. s.	COLOMBIA.....	5,643	3,448	280.0	48.7	32.5	1915	Flushing, Holland.
214608	LFSS	St. s.	ECUADOR.....	5,544	3,435	380.6	48.7	24.7	1915	do
213899	LFSR	St. s.	CHARLES PRATT.....	8,982	5,614	500.0	68.0	27.0	1916	Newport News, Va.
213909	LFSS	St. s.	LA BREA.....	6,065	4,167	435.0	56.2	33.7	1916	San Francisco, Calif.
200400	LFTH	St. s.	ISTROUMA.....	435	296	149.7	28.1	15.2	1902	Shooters Island, N. Y.
213937	LFTP	St. s.	NEW YORK.....	6,493	4,037	416.8	56.1	31.1	1916	Quincy, Mass.
213961	LFTQ	Sch.	Esther Melbourne.....	776	653	179.6	37.0	15.0	1916	Bath, Me.
213962	LFTS	St. s.	LOS ANGELES.....	6,752	4,205	435.0	56.0	33.7	1916	San Francisco, Calif.
213988	LFVS	St. s.	MARGARET.....	3,352	2,125	327.2	46.2	22.9	1916	Sparrows Point, Md.
214003	LFWC	Sch.	City of Portland.....	1,833	1,263	276.0	48.3	19.1	1916	Sauvlos Island, Oreg.
214010	LFWN	St. s.	EDGAR F. LUCKENBACH.....	8,014	5,138	425.0	57.3	29.4	1916	Newport News, Va.
214012	LFWR	St. s.	MUNPLACE.....	2,949	1,856	327.2	46.2	22.9	1916	Sparrows Point, Md.
214066	LGBH	St. s.	H. H. ROGERS.....	8,807	5,488	500.0	68.0	27.0	1916	Newport News, Va.
214074	LGBJ	St. s.	MUNALBRO.....	4,281	3,185	359.7	49.2	26.9	1916	do
214087	LGBN	St. s.	MUNSOMO.....	2,948	1,865	327.2	46.2	22.9	1916	Sparrows Point, Md.
214090	LGBP	Ol. s.	BACOL.....	1,690	1,185	248.0	42.5	17.3	1912	Newcastle, England
214109	LGBQ	St. s.	J. B. JOHN.....	2,172	1,401	250.0	43.0	22.0	1909	Walsend, England
90261	LGBV	St. s.	HARVEY H. BROWN.....	2,673	1,874	351.1	40.8	21.6	1894	Wyandotte, Mich.
116555	LGBB	St. s.	SELWYN EDDY.....	2,804	2,104	343.0	43.2	21.6	1893	do
214161	LGCJ	St. s.	OSCAR D. BENNETT.....	4,710	3,587	391.8	51.3	28.8	1916	Wilmington, Del.
214173	LCCM	St. s.	ACME.....	6,878	4,304	435.0	50.0	28.8	1916	San Francisco, Calif.
214190	LCCQ	St. s.	CITIES SERVICE FUEL.....	5,343	3,296	389.0	54.7	29.3	1916	Quincy, Mass.
214196	LCCR	St. s.	STANDARD ARROW.....	7,794	4,800	467.0	62.7	32.0	1916	Camden, N. J.
214209	LCCS	Sc. b.	Delaware.....	1,371	1,257	228.7	40.0	16.0	1916	Wilmington, Del.
214217	LQDB	Ol. s.	ADMIRAL PEARY.....	1,951	1,144	252.0	43.7	21.2	1916	Toledo, Ohio
100589	LQDII	St. s.	Inland.....	1,888	1,098	248.0	42.0	21.5	1894	Cleveland, Ohio
214265	LQDP	St. s.	RESOLUTE.....	453	219	135.0	30.0	16.0	1916	Ashtabula, Ohio
214266	LQDQ	St. s.	Daisy Matthews.....	943	513	204.8	42.1	1916	1916	Hooqulam, Wash.
127641	LQFB	St. s.	USONA.....	1,310	745	212.0	40.2	12.2	1902	Toledo, Ohio
214311	LQFK	St. s.	J. M. DANZIGER.....	6,093	3,784	430.0	58.2	33.3	1916	Philadelphia, Pa.
214322	LQFF	St. s.	Oregon.....	9,999	6,288	200.1	41.0	14.7	1916	Aberdeen, Wash.
214337	LQFS	Sch.	James M. W. Hall.....	572	491	157.7	34.6	14.2	1916	Phippsburg, Me.
214344	LQFV	Sc. b.	Westmoreland.....	1,593	1,418	245.2	41.2	19.6	1916	Bath, Me.

Service	Crew	Horse-power	Name of owner	Home port	Address of owner
Frt.	25	-----	Rolph Navigation & Coal Co. (Calif.)	San Francisco, Calif.	60 California Street.
Tnk.	42	3,700	Standard Oil Co. of California (Calif.)	do	Standard Oil Building.
Tnk.	32	1,050	Mount Hope Steamship Co. (Del.)	Fall River, Mass.	New Street.
Frt.	32	825	Charles R. McCormick S. S. Co. (Calif.)	San Francisco, Calif.	215 Market Street.
Tnk.	38	2,025	Gulf Refining Co. (Tex.)	Port Arthur, Tex.	West Port Arthur, Tex.
Tnk.	44	3,000	Standard Oil Co. (N. J.)	New York, N. Y.	26 Broadway.
Frt.	46	2,500	United Fruit S. S. Corporation (N. Y.)	do	17 Battery Place.
Tnk.	41	2,500	Standard Oil Co. (N. J.)	do	26 Broadway.
Frt.	34	1,500	New York & Porto Rico S. S. Co. (Me.)	do	25 Broadway.
Frt.	4	-----	Staples Transportation Co. (Me.)	Fall River, Mass.	404 Davol Street.
Frt.	34	1,500	A. H. Bull S. S. Co. (N. J.)	New York, N. Y.	40 West Street.
Frt.	37	1,770	Mystlo Steamship Co. (Mass.)	Boston, Mass.	111 Devonshire Street.
Frt.	25	1,400	do	do	Do.
Frt.	25	1,400	Rutland-Lake Michigan Transit Co. (Del.)	Chicago, Ill.	208 South La Salle Street.
Pol.	13	550	City of New York	New York, N. Y.	City Hall.
Frt.	26	850	Charles Nelson Co. (Calif.)	San Francisco, Calif.	230 California Street.
Frt.	2	-----	P. Dougherty Co. (Md.)	Baltimore, Md.	Hearst Tower Building.
Frt.	36	2,200	Pocahontas S. S. Co. (Del.)	Wilmington, Del.	Du Pont Building.
Frt.	36	2,500	Plymouth S. S. Co. (Mass.)	Boston, Mass.	70 Kilby Street.
Frt.	26	1,000	Clyde S. S. Co. (Me.)	New York, N. Y.	Pier 36, North River.
Frt.	4	-----	Staples Transportation Co. (Me.)	Fall River, Mass.	404 Davol Street.
Frt.	5	-----	Slipsey Barge & Towing Co. (La.)	New Orleans, La.	Pero Marquette Building.
Frt.	37	1,700	Mystlo Steamship Co. (Mass.)	Boston, Mass.	111 Devonshire Street.
Frt.	29	900	Sudden & Christenson (Calif.)	San Francisco, Calif.	230 California Street.
Frt.	28	1,000	Clyde S. S. Co. (Me.)	New York, N. Y.	Pier 36, North River.
Frt.	3	-----	P. Dougherty Co. (Md.)	Baltimore, Md.	Hearst Tower Building.
Tow.	15	700	Chesapeake & Ohio Ry. Co. (Va.)	Newport News, Va.	C. & O. Building.
Tnk.	42	3,450	Sliver Shell S. S. Co.	Wilmington, Del.	Du Pont Building.
Frt.	40	2,600	Argonaut S. S. Co. (N. Y.)	New York, N. Y.	26 Beaver Street.
Frt.	32	1,800	Pocahontas Fuel Co. (Del.)	Wilmington, Del.	Du Pont Building.
Frt.	36	4,000	American-Hawaiian S. S. Co. (N. J.)	New York, N. Y.	10 Bridge Street.
Pas.	65	3,500	Munamar S. S. Co. (N. Y.)	do	86 Beaver Street.
Frt.	30	1,500	A. H. Bull S. S. Co. (N. J.)	do	40 West Street.
Frt.	31	1,400	Pocahontas S. S. Co. (Del.)	Wilmington, Del.	Du Pont Building.
Pas.	39	3,500	American-Hawaiian Steamship Co. (N. J.)	New York, N. Y.	10 Bridge Street.
Frt.	35	2,000	Coastwise Transportation Corporation (Me.)	Portland, Me.	281 St. Johns Street.
Frt.	36	2,500	Planet Steamship Corporation (Del.)	New York, N. Y.	39 Cortlandt Street.
Pas.	38	1,200	Robert Collyer	do	104 Java Street, (B.)
Frt.	27	1,200	Pacific Steamship Co. (Me.)	Seattle, Wash.	1519 Railroad Avenue South.
Tnk.	37	3,500	Gold Shell S. S. Co.	Wilmington, Del.	Du Pont Building.
Tnk.	34	3,000	Texas Co. (Tex.)	Port Arthur, Tex.	Dock 20.
Tow.	13	750	Magnolia Petroleum Co. (Tex.)	do	Beaumont, Tex.
Pas.	128	3,350	Panama Mail S. S. Co. (Del.)	San Francisco, Calif.	2 Pine Street.
Pas.	128	3,350	do	do	Do.
Pas.	123	3,350	do	do	Do.
Tnk.	48	3,000	Standard Oil Co. (N. J.)	do	26 Broadway.
Tnk.	38	2,500	Union Oil Co. of California (Calif.)	Los Angeles, Calif.	Union Oil Building.
Tow.	12	2,312	Standard Oil Co. (La.)	Baton Rouge, La.	Box 629.
Tnk.	33	2,000	Texas Co. (Tex.)	Port Arthur, Tex.	Dock 29.
Frt.	8	-----	Coast & West Indies Ship Corporation (Del.)	New York, N. Y.	1 Broadway.
Tnk.	39	2,600	Union Oil Co. (Calif.)	Los Angeles, Calif.	Union Oil Building.
Frt.	28	1,500	A. H. Bull S. S. Co. (N. J.)	New York, N. Y.	40 West Street.
Frt.	12	-----	Fields S. Pendleton, estate of	do	15 Moore Street.
Frt.	38	3,500	Luckenbach Co. (Del.)	do	44 Whitehall Street.
Frt.	32	2,100	Munson S. S. Line (N. Y.)	do	67 Wall Street.
Tnk.	48	3,000	Standard Oil Co. (N. J.)	do	26 Broadway.
Frt.	34	1,700	Munson S. S. Line (N. Y.)	do	67 Wall Street.
Frt.	31	2,500	do	do	Do.
Tnk.	20	1,000	Mount Hope S. S. Co. (Del.)	Wilmington, Del.	Tenth and Market Streets.
Frt.	24	1,200	Petoskey Transportation Co. (Del.)	Chicago, Ill.	Michigan City, Ind.
Frt.	26	1,450	Castner, Curran & Bullitt (Del.)	Boston, Mass.	131 State Street.
Frt.	21	1,150	do	do	Do.
Tnk.	38	2,800	Pan-American Petroleum & Transport Co. (Del.)	Los Angeles, Calif.	1015 Security Building.
Tnk.	38	3,000	Standard Transportation Co. (Del.)	New York, N. Y.	26 Broadway.
Tnk.	36	2,200	Cities Service Transportation Co. (Del.)	do	60 Wall Street.
Tnk.	39	3,200	Standard Transportation Co. (Del.)	do	26 Broadway.
Frt.	3	-----	P. Dougherty Co. (Md.)	Baltimore, Md.	Hearst Tower Building.
Frt.	26	1,000	Pacific S. S. Co. (Me.)	Seattle, Wash.	1519 Railroad Avenue South.
Frt.	24	1,450	Iroquois S. S. Corporation (N. Y.)	Buffalo, N. Y.	Chamber of Commerce Building.
Wrk.	19	900	Merritt & Chapman Co. (W. Va.)	New York, N. Y.	17 Battery Place.
Frt.	20	650	S. S. Freeman	San Francisco, Calif.	1 Drumm Street.
Frt.	23	600	F. B. Gleason Coal Co. (Mich.)	Detroit, Mich.	28 Campau Building.
Tnk.	39	2,800	Pan-American Petroleum & Transport Co. (Del.)	Los Angeles, Calif.	1015 Security Building.
Frt.	21	550	Henry Wilson	San Francisco, Calif.	110 Market Street.
Frt.	7	-----	George D. Rogers	Boston, Mass.	110 State Street.
Frt.	4	-----	Westmoreland Coal Co. (Pa.)	Philadelphia, Pa.	224 South Third Street.

Merchant Vessels

Official No.	Signal letters	Flag	Name of vessel	Tonnage		Dimensions			When built	Where built
				Gross	Net	Length	Breadth	Depth		
						Feet	Feet	Feet		
214353	LGHC	St. s.	D. G. SCOFIELD	7,074	4,323	439.5	58.0	31.2	1916	San Francisco, Calif.
215795	LQHD	St. s.	SEVERANCE	4,993	3,653	360.0	53.0	24.9	1909	Stockton, England
214362	LQHI	St. s.	SURGE	302	97	135.0	22.8	13.4	1916	Manitowoc, Wis.
214382	LQHK	St. s.	CORNELIA	3,129	1,944	327.7	46.7	23.5	1916	Sparrows Point, Md.
214391	LQHR	Ol. s.	Sierra	1,034	743	210.0	42.5	14.8	1916	Hogulani, Wash.
92769	LQHS	St. s.	BURLINGTON	2,029	1,221	238.0	42.2	22.2	1897	South Chicago, Ill.
116702	LQHT	St. s.	BENNINGTON	2,029	1,221	238.0	42.2	22.2	1897	do
214421	LQJD	Sch.	Else	814	724	185.6	42.0	13.7	1916	Tacoma, Wash.
214444	LQJK	Ol. s.	LOS ALAMOS	3,292	2,002	292.3	47.2	28.1	1916	Baltimore, Md.
214440	LQJM	St. s.	PAULSHORO	6,608	4,171	435.0	50.0	33.4	1916	San Francisco, Calif.
214462	LQJP	On. s.	Lakso	326	103	140.6	28.6	11.0	1894	Philadelphia, Pa.
214468	LQJQ	St. s.	HENRY R. MALLORY	6,063	4,519	424.3	54.5	22.3	1916	Newport News, Va.
214460	LQJR	St. s.	ATLAS	7,157	5,217	430.0	68.2	33.3	1916	Philadelphia, Pa.
214467	LQJT	St. s.	MUNHIO	3,378	2,106	333.0	45.2	25.1	1916	Sparrows Point, Md.
214472	LQJV	St. s.	COMBER	302	97	135.0	22.8	13.4	1916	Manitowoc, Wis.
214470	LQJW	Sec. b.	Baltimore	1,307	1,212	229.7	40.1	16.1	1910	Baltimore, Md.
214484	LQKB	St. s.	LEVISA	2,118	1,269	251.0	43.8	18.2	1916	Wyandotte, Mich.
214490	LQKD	St. s.	PEARL SHELL	5,614	3,420	411.6	53.1	20.8	1916	Wilmington, Del.
214491	LQKH	Ol. s.	DAWNLIFE	1,976	1,601	252.0	43.7	21.2	1916	Toledo, Ohio
214492	LQKJ	St. s.	ASTAL	8,353	5,195	439.5	68.0	31.2	1916	San Francisco, Calif.
214493	LQKM	St. s.	JOSEPH R. PARROTT	2,406	1,114	330.7	59.0	18.5	1916	Philadelphia, Pa.
214500	LQKN	St. s.	Sidewood	1,129	627	206.0	42.0	16.5	1916	North Bend, Oreg.
214503	LQKP	St. s.	HELEN	3,123	1,944	327.7	46.7	23.5	1916	Sparrows Point, Md.
214512	LQKR	St. s.	Sandum	916	513	209.8	42.0	14.0	1916	Fairhaven, Calif.
214518	LQKS	Sch. b.	SOCONY 82	2,320	2,070	250.0	43.0	26.0	1916	Cleveland, Ohio
214530	LQKV	St. s.	TIDE	365	97	135.0	22.8	13.4	1916	Manitowoc, Wis.
214537	LQKW	St. s.	WHITE CAP	303	97	135.0	22.8	13.4	1916	do
214542	LQMF	Sec. b.	ORLEANS	1,692	1,426	244.1	41.0	19.7	1910	Bath, Me.
214561	LQMJ	St. s.	MANTA	2,031	1,283	251.0	43.0	18.2	1916	Chicago, Ill.
214567	LQMK	Ol. s.	SUNLITE	1,976	1,601	252.0	43.7	21.9	1916	Toledo, Ohio
214569	LQMN	St. s.	CAUTO	3,570	2,160	351.0	47.9	24.7	1916	Seattle, Wash.
214560	LQMP	St. s.	EDWARD LUCKENBACH	7,916	5,087	436.6	57.2	28.0	1910	Quincy, Mass.
214561	LQMQ	St. s.	CARIB	2,118	1,259	251.0	43.8	18.2	1916	Wyandotte, Mich.
214562	LQMR	St. s.	OZAMA	2,118	1,259	251.0	43.8	18.2	1916	do
214564	LQMV	St. s.	NORFOLK	2,453	1,759	253.0	43.5	21.5	1916	Ecorse, Mich.
214565	LQMW	St. s.	PHILADELPHIA	2,453	1,759	253.0	43.5	21.5	1916	do
214568	LQNB	Ol. s.	DAYLITE	1,976	1,601	252.0	43.7	21.9	1916	Toledo, Ohio
214569	LQNC	St. s.	SIoux	2,048	1,265	251.0	43.5	20.0	1910	Cleveland, Ohio
214581	LQNF	St. s.	ROYAL ARROW	7,794	4,800	467.0	62.7	32.0	1910	Camden, N. J.
214583	LQNH	St. s.	WILLIAM A. MCKENNEY	5,855	3,654	395.0	55.1	31.0	1916	Newport News, Va.
214587	LQNK	St. s.	GEORGEANNA WEEMS	2,088	1,556	242.2	39.0	18.0	1910	Wilmington, Del.
214615	LQNV	St. s.	H. C. FOLGER	7,086	4,389	435.0	56.0	32.0	1910	San Francisco, Calif.
214627	LQPB	St. s.	Idaho	1,047	558	205.6	41.4	14.8	1916	Aberdeen, Wash.
214638	LQPF	St. s.	Hartwood	916	515	199.3	42.0	14.1	1916	Hogulani, Wash.
214668	LQPS	St. s.	PANUCCO	3,570	2,151	351.0	47.9	24.7	1917	Seattle, Wash.
214669	LQPT	St. s.	ISAAC T. MANN	5,266	3,354	368.6	55.2	30.5	1917	Camden, N. J.
214677	LGPW	St. s.	JULIA LUCKENBACH	7,906	5,080	436.6	57.2	28.0	1917	do
214684	LQFQ	St. s.	WM. G. WARDEN	9,114	5,686	500.0	68.2	27.0	1917	Newport News, Va.
214685	LQQH	Sch.	Herdls	1,220	1,124	199.8	42.3	19.6	1917	Chelsea, Mass.
214687	LQQJ	Sec. b.	Maryland	1,371	1,257	228.7	40.0	16.0	1917	Wilmington, Del.
214694	LQQM	St. s.	Hillsborough	328	223	105.9	30.8	11.8	1916	West New Brighton, N. Y.
214715	LQQS	St. s.	ALBERT HILL	7,115	4,403	435.0	56.0	32.0	1917	San Francisco, Calif.
214716	LQQT	St. s.	Port Angeles	1,358	760	233.2	42.3	15.8	1916	North Bend, Oreg.
214725	LQRB	St. s.	OREGONIAN	6,252	3,818	404.6	53.9	26.2	1917	Philadelphia, Pa.
214726	LQRC	St. s.	FELIX TAUSSIG	5,856	3,662	395.0	55.1	31.0	1917	Newport News, Va.
214714	LGRK	Ol. s.	Astoria	1,611	1,275	229.4	44.0	18.8	1917	Astoria, Oreg.
214750	LGRP	Ol. s.	Heston	340	227	111.0	26.6	16.8	1917	Portland, Oreg.
214757	LGRW	St. s.	Phyllis	1,266	695	215.3	42.8	17.1	1917	Aberdeen, Wash.
214785	LGSB	Sec. b.	Turo	1,631	1,473	215.5	41.2	19.9	1917	Bath, Me.
70573	LGSJ	St. s.	John Mullen	1,618	1,312	243.3	37.0	19.4	1885	Cleveland, Ohio
214816	LQSP	St. s.	James McGee	9,551	5,920	499.1	68.2	28.0	1917	Sparrows Point, Md.
214827	LGSV	St. s.	GULFMAID	5,225	3,248	291.1	52.2	30.2	1917	Camden, N. J.
214848	LQTD	St. s.	BEATRICE	3,450	2,188	327.2	46.2	22.9	1917	Sparrows Point, Md.
214856	LQTF	St. s.	YUMURI	1,835	1,133	270.0	39.5	19.7	1902	Blyth, England
214861	LQTH	St. s.	MAUI	9,801	6,004	484.0	58.0	31.5	1917	San Francisco, Calif.
214873	LQTK	St. s.	F. Q. BARSTOW	9,003	7,890	500.0	68.2	27.0	1917	Newport News, Va.
214849	LQTR	St. s.	Redwood	1,793	1,045	226.4	41.8	23.1	1917	Bellingham, Wash.
214880	LQTV	St. s.	Wahkeena	1,030	547	213.0	40.0	14.3	1916	Astoria, Oreg.
206330	LQVB	St. s.	UNITED STATES	2,058	1,122	247.4	40.2	23.8	1909	Manitowoc, Wis.
215063	LQVD	Shp.	James Rolph	2,103	1,927	277.2	42.4	24.1	1884	Liverpool, England
214901	LQVF	St. s.	MONTANAN	6,275	3,833	404.6	53.9	26.2	1917	Philadelphia, Pa.
214916	LQVM	St. s.	MUNDELTA	4,746	2,955	370.0	53.2	27.0	1917	Newport News, Va.
214921	LQVP	St. s.	EAGLE	6,273	3,834	410.0	56.0	29.0	1917	San Francisco, Calif.
77489	LQWB	St. s.	Warrior	342	233	153.0	28.5	11.4	1901	Tomtkins Cove, N. Y.
110493	LQWC	St. s.	Ronald G. Keeler	120	60	101.0	22.0	9.6	1881	Fly Mountain, N. Y.
120718	LQWJ	St. s.	Rowe	476	394	142.8	30.0	10.6	1888	Manitowoc, Wis.

Merchant Vessels

Service	Crow	Horse-power	Name of owner	Home port	Address of owner
Tnk.	42	3,300	Standard Oil Co. of California (Calif.)	San Francisco, Calif.	Standard Oil Building.
Frt.	41	1,800	Union Sulphur Co. (N. J.)	New York, N. Y.	33 Rector Street.
Fsh.	12	600	Bay State Fishing Co. (Mass.)	Boston, Mass.	30 Fish Pier.
Frt.	23	2,500	A. H. Bull Steamship Co. (N. J.)	New York, N. Y.	40 West Street.
Frt.	22	640	S. S. Freeman	San Francisco, Calif.	1 Drumm Street.
Frt.	25	700	Rutland-Lake Michigan Translt Co. (Del.)	Chicago, Ill.	208 South La Salle Street.
Frt.	26	700	do	do	Do.
Frt.	7		J. M. Scott	do	20 Broadway.
Tnk.	30	1,050	Standard Transportation Co. (Del.)	New York, N. Y.	26 Broadway.
Tnk.	33	2,600	Vacuum Oil Co. (N. Y.)	do	61 Broadway.
Wrk.	5	200	Merritt-Chapman & Scott Corporation (Del.)	do	17 Battery Place.
Pas.	57	4,100	Mallory S. S. Co. (Me.)	do	Pier 36, North River.
Tnk.	37	3,000	Standard Transportation Co. (Del.)	do	26 Broadway.
Frt.	36	1,700	Munson S. S. Line (N. Y.)	do	67 Wall Street.
Fsh.	10	600	Bay State Fishing Co. (Mass.)	Boston, Mass.	30 Fish Pier.
Frt.	4		P. Dougherty Co. (Md.)	Baltimore, Md.	Hearst Tower Building.
Frt.	33	1,300	United Fruit S. S. Corporation (Del.)	New York, N. Y.	17 Battery Place.
Tnk.	37	2,800	Pearl Shell S. S. Co. (Del.)	Wilmington, Del.	
Frt.	18	320	Pacific S. S. Co. (Me.)	Seattle, Wash.	1519 Railroad Avenue South.
Tnk.	40	2,600	Standard Transportation Co. (Del.)	New York, N. Y.	26 Broadway.
Frt.	36	2,700	Florida East Coast Car Ferry Co. (S. Dak.)	do	120 Broadway.
Frt.	24	835	W. R. Chamberlin	San Francisco, Calif.	215 Market Street.
Frt.	32	2,500	A. H. Bull Steamship Co. (N. J.)	New York, N. Y.	40 West Street.
Frt.	21	650	Sudden & Christenson (Calif.)	San Francisco, Calif.	230 California Street.
Tnk.	11		Standard Transportation Co. (Del.)	New York, N. Y.	26 Broadway.
Fsh.	11	600	Bay State Fishing Co. (Mass.)	Boston, Mass.	30 Fish Pier.
Fsh.	12	600	do	do	Do.
Frt.	5		Staples Transportation Co. (Me.)	Fall River, Mass.	404 Davol Street.
Frt.	31	1,300	New York & Porto Rico S. S. Co. (Me.)	New York, N. Y.	26 Broadway.
Frt.	20	320	Pacific S. S. Co. (Me.)	Seattle, Wash.	1519 Railroad Avenue South.
Frt.	48	2,500	New York & Cuba Mail S. S. Co. (Me.)	New York, N. Y.	Foot Wall Street.
Frt.	42	4,000	Luckenbach S. S. Co. (Del.)	do	44 Whitehall Street.
Frt.	30	1,300	Atlantic, Gulf & West Indies S. S. Lines (Me.)	do	25 Broadway.
Frt.	30	2,000	New York & Porto Rico S. S. Co. (Me.)	do	Do.
Frt.	31	1,300	Glyde Steamship Co. (Me.)	do	Pier 36, North River.
Frt.	20	1,300	do	do	Do.
Frt.	18	320	Pacific S. S. Co. (Me.)	Seattle, Wash.	1519 Railroad Avenue South.
Frt.	30	1,400	New York & Porto Rico S. S. Co. (Me.)	New York, N. Y.	25 Broadway.
Tnk.	39	3,200	Standard Transportation Co. (Del.)	do	26 Broadway.
Frt.	34	2,200	Mystic Steamship Co. (Mass.)	Boston, Mass.	111 Devonshire Street.
Frt.	20	800	Baltimore & Carolina Steamship Co. (Md.)	Baltimore, Md.	Pier 5 Pratt Street.
Tnk.	38	2,600	Atlantic Refining Co. (Pa.)	Philadelphia, Pa.	260 South Broad Street.
Frt.	25	600	Henry Wilson	San Francisco, Calif.	110 Market Street.
Frt.	22	650	Hart-Wood Lumber Co.	do	1 Drumm Street.
Frt.	48	2,500	New York & Cuba Mail S. S. Co. (Me.)	New York, N. Y.	Foot Wall Street.
Frt.	38	2,800	Pocahontas S. S. Co. (Del.)	Wilmington, Del.	Du Pont Building.
Frt.	42	4,000	Luckenbach S. S. Co. (Del.)	New York, N. Y.	44 Whitehall Street.
Tnk.	46	3,000	Standard Oil Co. (N. J.)	do	26 Broadway.
Frt.	13		Maryland Shipping Corporation (Md.)	Baltimore, Md.	
Frt.	2		P. Dougherty Co. (Md.)	do	Hearst Tower Building.
Frt.	10	350	U. S. Gypsum Transportation Co. (N. Y.)	New York, N. Y.	17 State Street.
Tnk.	32	2,400	Atlantic Refining Co. (Pa.)	Philadelphia, Pa.	260 South Broad Street.
Frt.	25	900	Charles Nelson Co. (Calif.)	San Francisco, Calif.	230 California Street.
Frt.	41	3,000	American Hawaiian Steamship Co. (N. J.)	New York, N. Y.	10 Bridge Street.
Frt.	49	2,200	Mystic Steamship Co. (Mass.)	Boston, Mass.	111 Devonshire Street.
Frt.	9	480	Astoria Co. (Me.)	Calais, Me.	
Frt.	10	200	John E. Heston	Los Angeles, Calif.	Long Beach, Calif.
Frt.	23	800	W. R. Chamberlin	San Francisco, Calif.	215 Market Street.
Frt.	5		Staples Transportation Co. (Me.)	Fall River, Mass.	404 Davol Street.
Frt.	23	600	J. Norvell Mullen	Detroit, Mich.	Union Trust Building.
Tnk.	42	3,300	Standard Oil Co. (N. J.)	New York, N. Y.	26 Broadway.
Tnk.	38	2,063	Gulf Refining Co. (Tex.)	Port Arthur, Tex.	West Port Arthur, Tex.
Frt.	30	1,800	A. H. Bull S. S. Co. (N. J.)	New York, N. Y.	40 West Street.
Frt.	32	1,000	New York & Cuba Mail S. S. Co. (Me.)	do	Foot Wall Street.
Pas.	140	10,000	Matson Navigation Co. (Calif.)	San Francisco, Calif.	215 Market Street.
Tnk.	42	3,300	Standard Oil Co. (N. J.)	New York, N. Y.	26 Broadway.
Frt.	31	100	Pacific American Fisheries (Me.)	Seattle, Wash.	Bellingham, Wash.
Frt.	26	800	Charles R. McCormick S. S. Co. (Calif.)	San Francisco, Calif.	1 Drumm Street.
Frt.	40	2,500	The Peninsula & Northern Navigation Co. (N. J.)	New York, N. Y.	Plainfield, N. J.
Frt.	28		Rolph Navigation & Coal Co. (Calif.)	San Francisco, Calif.	60 California Street.
Frt.	41	3,000	American Hawaiian Steamship Co. (N. J.)	New York, N. Y.	10 Bridge Street.
Frt.	31	2,240	Munson S. S. Line (N. Y.)	do	67 Wall Street.
Frt.	36	2,600	Standard Transportation Co. (Del.)	do	26 Broadway.
Frt.	18	600	Neptune Line (Del.)	do	1 Broadway.
Frt.	6	350	Keeler Transportation Line (N. Y.)	New York, N. Y.	1 Broadway.
Pas.	13	360	Henry G. Rowe	New Haven, Conn.	Westerly, R. I.

Merchant Vessels

Official No.	Signal letters	Rfg	Name of vessel	Tonnage		Dimensions			When built	Where built
				Gross	Net	Length	Breadth	Depth		
						Feet	Feet	Feet		
214938	LQWK	St. s.	MANZANILLO.....	1,921	1,178	270.0	39.5	18.6	1902	Middlesbrough, Eng-land.
214951	LQWP	St. s.	R. W. STEWART.....	7,530	4,566	467.6	62.7	32.0	1917	Camden, N. J.
214960	LQWQ	St. s.	PEDRITO.....	296	153	133.0	25.0	8.4	1917	Jacksonville, Fla.
214969	LQWS	Sch.	Frank A. Morey.....	574	481	163.0	35.4	14.7	1917	Rockland, Me.
214970	LHBC	St. s.	Willapa.....	1,185	604	213.7	42.0	16.6	1917	North Bend, Ore.
214993	LHBB	Sch.	Yukon.....	172	142	118.4	25.9	11.0	1917	Essex, Mass.
215002	LHBN	St. s.	BENJAMIN BREWSTER.....	5,950	3,677	411.0	53.4	20.8	1917	Wilmington, Del.
215007	LHBR	St. s.	George L. Olson.....	1,428	814	223.0	43.6	16.5	1917	Oakland, Calif.
214930	LHBS	St. b.	Belmont.....	669	890	198.0	31.6	18.0	1917	Baltimore, Md.
215017	LHCB	St. s.	COMMERCIAL COURIER.....	2,111	1,278	291.5	41.2	25.8	1903	Rostock, Germany.
215021	LHCD	St. s.	Johanna Smith.....	1,921	1,084	257.2	50.5	15.4	1917	North Bend, Ore.
215023	LHCF	Ol. s.	Aenshla.....	135	70	104.1	25.0	11.6	1917	Essex, Mass.
215031	LHCF	Sch.	Cecilia M. Dunlap.....	835	703	108.7	32.2	10.5	1878	Whitehaven, England.
215037	LHCK	Sch.	Jenn.....	671	859	194.4	30.5	14.7	1917	Brunswick, Ga.
215052	LHCP	St. s.	Arctic.....	4,207	1,724	355.0	45.0	24.5	1904	Ft. Snburg, Germany.
86415	LHCY	St. s.	San Antonio.....	785	621	188.5	34.0	19.4	1898	San Francisco, Calif.
31705	LHDB	St. s.	Brooklyn.....	333	216	137.0	31.1	10.5	1901	Aberdeen, Wash.
162628	LHDF	St. s.	Mayfair.....	670	420	175.9	38.0	12.3	1905	do.
215066	LHDD	St. s.	COMMERCIAL PILOT.....	3,564	2,259	356.4	45.3	24.5	1904	Ft. Snburg, Germany.
215079	LHDK	Ol. s.	Killarney.....	153	73	108.3	23.8	10.8	1917	Essex, Mass.
215086	LHDM	Sch.	Charles M. Struven.....	632	562	171.2	37.0	13.2	1917	Pocomoke City, Md.
116923	LHDP	St. s.	Sea King.....	181	90	119.0	26.1	11.5	1883	San Francisco, Calif.
121098	LHDR	St. s.	FEARLESS.....	167	85	99.6	22.7	12.0	1890	do.
215106	LHDT	St. s.	MUNORLEANS.....	4,418	2,607	353.0	48.7	25.0	1911	Vege sack, Germany.
215110	LHDV	St. s.	GENERAL W. C. GORGAS.....	4,636	2,723	370.1	45.3	27.8	1902	Rostock, Germany.
215201	LHFC	St. s.	FREEMPORT SULPHUR No. 2.....	488	252	152.2	20.1	15.1	1917	Baltimore, Md.
212678	LHFD	St. s.	BRISTOL.....	284	193	118.3	21.0	14.5	1914	Port Richmond, N. Y.
150132	LHFE	St. s.	Pioneer.....	160	80	107.0	21.0	13.0	1878	Philadelphia, Pa.
145846	LHFG	St. s.	TATOOSH.....	277	164	110.2	25.2	15.5	1900	Seattle, Wash.
215139	LHFS	Ol. s.	W. F. Burrows.....	1,500	1,278	201.0	44.0	20.9	1917	North Portland, Ore.
215145	LHFT	St. s.	Frank D. Stout.....	1,113	653	190.0	43.0	15.4	1917	St. Helens, Ore.
211785	LHFV	St. s.	JOSEPH J. O'BRIEN.....	306	208	110.4	28.6	13.6	1913	Port Richmond, N. Y.
215154	LHFV	St. s.	GEORGE G. HENRY.....	6,265	3,840	435.0	50.0	32.0	1917	San Francisco, Calif.
215152	LHGC	St. s.	HAROLD WALKER.....	6,353	3,925	430.0	58.2	33.3	1917	Philadelphia, Pa.
215165	LHGF	Sch.	Maude M. Morey.....	1,364	1,245	207.7	40.1	22.1	1917	Bath, Mo.
215171	LHGM	St. s.	ORION.....	6,020	3,777	403.3	49.2	27.1	1902	Vege sack, Germany.
215868	LHGG	Shp.	WILLIAM T. LEWIS.....	2,156	1,964	270.7	42.1	24.5	1891	Port Glasgow, Scotland.
215199	LHJQ	Shp.	STAR OF FALKLAND.....	2,330	1,866	276.8	42.0	24.0	1892	do.
215216	LHJD	Bk.	Ortolo.....	1,152	1,056	219.8	35.1	21.3	1881	Sunderland, England.
215217	LHJF	Shp.	MOSHULU.....	3,116	2,911	335.3	46.0	26.0	1904	Port Glasgow, Scotland.
216218	LHJG	Shp.	CHILICOTHE.....	1,862	1,726	257.6	40.0	23.0	1892	Glasgow, Scotland.
215219	LHJK	Shp.	MONONGAHELA.....	2,782	2,546	298.5	43.6	24.5	1892	do.
215220	LHJM	Sc. b.	Glen side.....	974	900	196.3	34.6	18.3	1917	Baltimore, Md.
216233	LHJV	St. s.	TORRES.....	4,043	2,955	371.5	59.1	26.8	1917	Newport News, Va.
215234	LHJW	St. s.	John C. Kirkpatrick.....	1,430	809	223.0	43.6	16.5	1917	Oakland, Calif.
216238	LHJC	Sc. b.	JUNIATA.....	1,432	1,396	240.5	41.0	16.8	1917	Port Arthur, Tex.
205609	LHKM	St. s.	Nacogna.....	238	162	119.4	29.0	10.0	1908	West New Brighton, N. Y.
215248	LHKN	St. s.	TIGER.....	5,992	3,707	410.0	56.0	29.0	1917	San Francisco, Calif.
216253	LHKP	Sc. b.	Mador.....	1,603	1,437	245.3	41.2	19.9	1917	Bath, Me.
215284	LHKR	St. s.	W. C. TEAGLE.....	9,551	5,920	490.1	68.2	28.0	1917	Sparrows Point, Md.
215293	LHKV	St. s.	STANLEY DOLLAR.....	5,020	3,742	401.4	54.0	22.9	1914	Monfalcone, Austria.
216286	LHMF	St. s.	PENNSYLVANIA.....	6,402	4,035	416.8	56.1	31.1	1917	Quincy, Mass.
215315	LHMG	St. s.	ARTEMIS.....	8,413	5,247	499.1	58.2	33.0	1902	Belfast, Ireland.
215323	LHMK	Sch.	Dunham Wheeler.....	1,926	1,765	254.5	44.2	23.0	1917	Bath, Mo.
215327	LHMN	St. s.	AMELIA.....	1,297	714	227.3	31.7	13.7	1906	Wallsend on Tyne, England.
215333	LHMR	St. s.	Ernest H. Meyer.....	1,057	555	213.0	40.0	14.3	1917	Astoria, Ore.
215342	LHMT	St. s.	Horace X. Baxter.....	1,293	700	214.0	42.0	17.0	1917	North Bend, Ore.
215348	LHMV	St. s.	WILLIAM GREEN.....	6,353	3,925	430.0	58.2	33.3	1917	Philadelphia, Pa.
214579	LHMW	St. s.	Noble Maxwell.....	578	352	159.0	35.1	13.2	1916	Rockland, Me.
116173	LHND	St. s.	South Const.....	301	225	131.5	32.2	10.5	1887	San Francisco, Calif.
215362	LHNF	St. s.	C. A. SNIDER.....	2,783	1,617	290.2	45.2	24.3	1917	Wilmington, Del.
215368	LHNM	St. s.	COMMERCIAL PATHFINDER.....	4,789	2,953	395.1	49.4	27.4	1906	Newcastle, England.
215371	LHNP	St. s.	VIRGINIA.....	6,494	4,036	416.8	56.1	31.1	1917	Quincy, Mass.
215375	LHNS	St. s.	KIOWA.....	2,039	1,263	251.0	43.5	20.0	1917	Cleveland, Ohio.
215404	LHPQ	St. s.	GULF OF MEXICO.....	7,807	4,807	467.6	62.7	32.0	1917	Camden, N. J.
215411	LHPR	St. s.	EL ALMIRANTE.....	5,216	4,055	364.0	51.2	23.8	1917	Newport News, Va.
215424	LHPT	St. s.	FREDERIC R. KELLOGG.....	7,127	4,418	425.8	57.0	31.4	1917	Oakland, Calif.
215440	LHQD	St. s.	LEVIATHAN.....	59,956	27,696	906.9	100.3	23.7	1914	Hamburg, Germany.
215447	LHQF	St. s.	GEORGE WASHINGTON.....	23,788	13,902	698.8	78.2	23.1	1908	Stettin, Germany.
215448	LHQG	St. s.	AMERICA.....	21,144	12,256	688.8	74.3	22.8	1905	Belfast, Ireland.
215449	LHQJ	St. s.	MOUNT VERNON.....	18,372	7,564	685.2	72.2	40.4	1906	do.
215452	LHQN	St. s.	REPUBLIC.....	17,910	10,810	598.5	68.3	24.4	1907	do.
215453	LHQP	St. s.	CITY OF LOS ANGELES.....	12,042	6,092	560.4	62.3	19.9	1899	Danzig, Germany.
215457	LHQV	St. s.	PRESIDENT FILLMORE.....	9,699	5,641	499.1	60.1	34.7	1899	Stettin, Germany.
215458	LHQW	St. s.	POTOMAC.....	9,709	5,632	499.3	58.1	28.8	1900	Geestmunde, Germany.
214913	LHRC	St. s.	CHAPMAN BROS.....	472	321	130.8	35.6	12.6	1917	Elizabethport, N. J.

Merchant Vessels

Service	Crew	Horse-power	Name of owner	Home port	Address of owner
Frnt.	27	1,000	Boston Iron & Metal Co. (Md.)	Baltimore, Md.	313 South Hanover Street.
Tnk.	45	3,200	Pan-American Petroleum & Transport Co. (Del.)	Los Angeles, Calif.	1015 Security Building.
Frnt.	14	200	Boston Molasses Co. (N. J.)	Boston, Mass.	175 Milk Street.
Frnt.	7		George D. Rogers	do	110 State Street.
Frnt.	24	800	Hart-Wood Lumber Co. (Calif.)	San Francisco, Calif.	1 Drumm Street.
Frnt.	9		John Barboza	Providence, R. I.	87 Pike Street.
Tnk.	31	3,200	Standard Oil Co. (N. J.)	New York, N. Y.	26 Broadway.
Frnt.	26	1,000	Oliver J. Olsen & Co. (Calif.)	San Francisco, Calif.	1 Drumm Street.
Frnt.	6		Reading Co. (Pa.)	Philadelphia, Pa.	Twelfth and Market Streets.
Frnt.	32	800	Commercial Courier S. S. Co. (Del.)	Wilmington, Del.	Du Pont Building.
Frnt.	27	1,500	Pacific States Lumber Co. (Del.)	San Francisco, Calif.	351 California Street.
Frnt.	20	100	Gorton-Pew Vessels Co. (Mass.)	Gloucester, Mass.	Rowe Square.
Frnt.	9		Lambert Transportation Co. (N. Y.)	New York, N. Y.	143 Liberty Street.
Frnt.	9		William C. Reid	do	Do.
Fsh.	35	2,800	Alaska Packers Association (Calif.)	San Francisco, Calif.	111 California Street.
Frnt.	18	350	James K. Nelson (Calif.)	do	Pier 17.
Frnt.	18	450	S. L. Whipple	do	216 Pine Street.
Frnt.	20	350	Charles Nelson Co. (Calif.)	do	Do.
Frnt.	39	2,800	Commercial Courier Steamship Co. (Del.)	Wilmington, Del.	Du Pont Building.
Frnt.	21	180	Gorton-Pew Vessels Co. (Mass.)	Gloucester, Mass.	Rowe Square.
Frnt.	6		Charles M. Struven	Baltimore, Md.	114 South Frederick Street.
Tow.	9	350	Gilkey Bros. Towing Co. (Wash.)	Seattle, Wash.	Anacortes, Wash.
Tow.	6	600	do	do	Do.
Frnt.	77	3,200	Munson Steamship Line (N. Y.)	New York, N. Y.	67 Wall Street.
Frnt.	48	2,600	Libby, McNeill & Libby (Me.)	San Francisco, Calif.	465 California Street.
Tow.	20	1,200	Freeport Sulphur Transportation Co. (Del.)	New York, N. Y.	61 Broadway.
Tow.	13	200	Staples Transportation Co. (Me.)	Fall River, Mass.	404 Davol Street.
Tow.	12	500	Chas. R. McCormick Lumber Co. (Del.)	Seattle, Wash.	980 Stuart Building.
Tow.	15	378	Henry O. Peterson (Calif.)	San Francisco, Calif.	Pier 16.
Frnt.	21	240	Libby, McNeill & Libby (Me.)	do	465 California Street.
Pas.	29	640	Andrew F. Mahony Co. (Calif.)	do	1 Drumm Street.
Tow.	12	500	O'Brien Bros. Towing Co. (N. Y.)	New York, N. Y.	233 Broadway.
Tnk.	36	2,600	Pan-American Petroleum & Transport Co. (Del.)	Los Angeles, Calif.	1015 Security Building.
Tnk.	39	1,000	do	do	Do.
Frnt.	9		Crowell & Thurlow (Me.)	Boston, Mass.	131 State Street.
Frnt.	82	3,200	U. S. Shipping Board	New York, N. Y.	45 Broadway.
Frnt.	25		James Rolph, Jr.	San Francisco, Calif.	230 California Street.
Frnt.	20		Alaska Packers Association (Calif.)	do	111 California Street.
Frnt.	5		Slpsey Barge & Towing Co. (La.)	New Orleans, La.	Pere Marquette Building.
Frnt.	16		Charles Nelson Co. (Calif.)	San Francisco, Calif.	230 California Street.
Frnt.	9		Australian Dispatch Line (Calif.)	Astoria, Oreg.	do
Frnt.	20		James Tyson	San Francisco, Calif.	230 California Street.
Frnt.	6		Reading Co. (Pa.)	Philadelphia, Pa.	Reading Terminal.
Tnk.	26	2,350	Southern Pacific Co. (Ky.)	New York, N. Y.	Pier 49, North River.
Frnt.	27	1,000	Andrew F. Mahony	San Francisco, Calif.	1 Drumm Street.
Tnk.	10		Gulf Refining Co. (Tex.)	Port Arthur, Tex.	Dock 29.
Tow.	11	500	New York & Hastings Steamboat Co.	New York, N. Y.	25 Broadway.
Frnt.	38	3,200	Standard Transportation Co. (Del.)	do	26 Broadway.
Frnt.	3		Westmoreland Coal Co. (Pa.)	Philadelphia, Pa.	224 South Third Street.
Tnk.	42	3,000	Standard Oil Co. (N. J.)	New York, N. Y.	26 Broadway.
Frnt.	39	2,700	Dollar Steamship Line (Calif.)	San Francisco, Calif.	311 California Street.
Tnk.	33	3,000	Texas S. S. Co. (N. Y.)	New York, N. Y.	17 Battery Place.
Frnt.	98	2,692	U. S. Shipping Board	do	45 Broadway.
Frnt.	12		Pendleton Bros. (Me.)	do	15 Moore Street.
Frnt.	23	1,200	Amelia S. S. Corporation (Del.)	do	17 Battery Place.
Frnt.	26	850	Broughton & Wiggins Navigation Co. (Oreg.)	Portland, Oreg.	909 Yeon Building.
Frnt.	26	850	Horace X. Baxter S. S. Co. (Calif.)	San Francisco, Calif.	485 California Street.
Tnk.	40	2,800	Pan-American Petroleum & Transport Co. (Del.)	Los Angeles, Calif.	1015 Security Building.
Frnt.	12	800	Boston Sand & Gravel Co.	Boston, Mass.	88 Broad Street.
Frnt.	16	190	Hobbs Wall & Co. (Calif.)	San Francisco, Calif.	1 Drumm Street.
Frnt.	38	1,350	Union Sulphur Co. (N. J.)	New York, N. Y.	33 Rector Street.
Frnt.	35	2,400	Osage S. S. Co. (Del.)	Wilmington, Del.	Du Pont Building.
Tnk.	35	3,000	Texas Steamship Co. (N. Y.)	New York, N. Y.	17 Battery Place.
Frnt.	30	1,200	Clyde Steamship Co. (Me.)	do	Pier 36, North River.
Tnk.	45	3,000	Gulf Refining Co. (Tex.)	Port Arthur, Tex.	West Port Arthur, Tex.
Frnt.	35	2,350	Southern Pacific Co.	New York, N. Y.	Pier 49, North River.
Tnk.	37	2,600	Pan-American Petroleum & Transport Co. (Del.)	Los Angeles, Calif.	714 West Tenth Street.
Pas.	1,200	999,999	U. S. Shipping Board	New York, N. Y.	45 Broadway.
Frnt.	260	21,000	do	do	Do.
Frnt.	360	17,500	do	do	Do.
Pas.	240	45,000	do	do	Do.
Frnt.	305	7,500	do	do	Do.
Pas.	189	4,192	Los Angeles Steamship Co. (Calif.)	Los Angeles, Calif.	Wilmington, Calif.
Pas.	295	6,500	U. S. Shipping Board	New York, N. Y.	45 Broadway.
Frnt.	98	5,600	do	do	Do.
Wrk.	5	740	Merritt-Chapman & Scott Corporation (Del.)	do	17 Battery Place.

Merchant Vessels

Official No.	Signal letters	Rig	Name of vessel	Tonnage		Dimensions			When built	Where built
				Gross	Net	Length	Breadth	Depth		
						Feet	Feet	Feet		
204906	LIRF	St. s.	Augustine.....	159	88	101.5	23.1	11.0	1908	Baltimore, Md.....
116485	LIRG	St. s.	Carolina.....	123	61	92.0	21.0	10.0	1892	Philadelphia, Pa.....
215474	LIRJ	Sch.	Theolino.....	504	509	172.0	34.8	13.0	1917	Rockland, Me.....
215480	LIRK	Sc. b.	Pennington.....	967	894	190.3	34.6	18.3	1917	Baltimore, Md.....
215494	LIRS	St. s.	Whitney Olson.....	1,555	880	224.6	44.0	17.4	1917	Wilmington, Calif.....
215608	LHSD	Sc. b.	Guannaste.....	609	518	165.6	36.5	13.9	1917	Portland, Ore.....
215818	LHSQ	St. s.	RAJAH.....	2,264	1,350	283.5	42.1	18.8	1902	Bremenhaven, Germany.....
215628	LHSJ	St. s.	PAUL LUCKENBACH.....	8,405	5,298	471.1	59.2	28.9	1913	Bremen, Germany.....
215629	LHSK	St. s.	Robert P. Clark.....	291	147	128.1	25.8	13.2	1917	Orange, Tex.....
215635	LHSM	St. s.	LEMUEL BURROWS.....	7,610	4,787	437.2	63.7	33.7	1917	Camden, N. J.....
215642	LHSP	St. s.	JEANNETTE SKINNER.....	5,715	4,384	409.6	54.1	27.1	1917	Seattle, Wash.....
215644	LHSQ	St. s.	OREGON.....	6,872	4,321	468.5	58.5	32.2	1911	Bremen, Germany.....
215645	LHSR	St. s.	NEVADAN.....	4,711	2,813	400.0	57.9	26.7	1912	Rostock, Germany.....
215646	LHST	Sc. b.	Smith & Terry No. 1.....	1,156	1,097	203.6	41.2	16.7	1917	Bethel, Del.....
215670	LHTJ	St. s.	COMMERCIAL GUIDE.....	4,762	2,890	403.7	55.2	25.6	1911	Humburg, Germany.....
215678	LHTN	Ol. s.	La Merced.....	2,146	1,938	232.0	43.6	26.6	1917	Benicia, Calif.....
215580	LHTP	St. s.	CHOCTAW.....	2,086	1,277	240.0	43.6	18.2	1917	Chicago, Ill.....
215581	LHTQ	St. s.	MAINE.....	5,988	3,737	402.0	54.2	31.4	1917	Bath, Me.....
215671	LHTS	St. s.	DAUNTLESS No. 6.....	148	100	113.5	21.2	9.3	1884	Philadelphia, Pa.....
215587	LHTV	St. s.	EL CAPITAN.....	5,210	4,055	394.0	51.2	23.8	1917	Newport News, Va.....
215589	LHVB	Ol. s.	Corinthian.....	161	97	112.6	23.9	10.8	1917	Essex, Mass.....
215592	LHVC	Ol. s.	Nolseeo, 2d.....	237	147	110.5	29.0	8.2	1917	Boothbay Harbor, Me.....
215603	LHYG	Sch.	TONAWANDA.....	1,745	1,642	251.0	38.1	23.4	1892	Greenock, Scotland.....
125616	LHVN	St. s.	NEBRASKAN.....	6,646	4,119	471.1	59.1	28.9	1912	Vegesack, Germany.....
215621	LHVQ	St. s.	WALTER D. MUNSON.....	3,703	2,238	368.2	48.3	24.9	1917	Sparrows Point, Md.....
157637	LHVS	St. s.	Dauntless.....	123	83	97.2	22.0	10.5	1901	Baltimore, Md.....
215630	LHVV	Ol. s.	GLENDARUEL.....	2,063	1,434	250.5	43.5	20.4	1917	Manitowoc, Wis.....
202937	LHWC	St. s.	James J. McNully.....	101	69	87.2	20.0	9.0	1905	Baltimore, Md.....
215636	LHWD	St. s.	FREDERIC EWING.....	6,773	4,157	435.0	56.0	32.0	1917	San Francisco, Calif.....
215632	LHWF	Sch.	Albert F. Paul.....	735	661	174.5	37.0	14.4	1917	Milford, Del.....
215641	LHWG	St. s.	Seul.....	474	249	163.1	26.2	13.0	1917	Essex, Mass.....
215650	LHWR	St. s.	OLIVANT.....	4,014	2,928	311.2	49.2	26.1	1909	Flensburg, Germany.....
215651	LHWS	St. s.	OLYMPIC.....	1,876	1,128	262.0	43.5	18.9	1917	Toledo, Ohio.....
215654	LJBC	St. s.	WILLIAM ISON.....	3,321	2,032	292.3	47.2	26.9	1917	Baltimore, Md.....
215662	LJBN	Sch.	Charles H. Macdowell.....	1,325	1,160	205.8	41.5	19.6	1917	Jacksonville, Fla.....
215663	LJBP	Ol. s.	Victor.....	121	100	93.3	25.1	7.6	1917	Tampa, Fla.....
215668	LJBR	St. s.	F. J. LUCKENBACH.....	7,821	4,951	440.0	56.1	27.8	1917	Quincy, Mass.....
215670	LJBS	Sch.	Jessie G. Noyes.....	1,376	1,253	225.2	43.0	19.8	1917	Thomaston, Me.....
215678	LJCB	Sc. b.	Pottstown.....	974	901	194.5	34.6	18.3	1917	Baltimore, Md.....
215684	LJCC	Sch.	Annie C. Ross.....	791	686	175.5	38.2	14.0	1917	Bath, Me.....
215687	LJCH	Sch.	Purnell T. White.....	751	688	184.5	37.5	14.0	1917	Sharpsport, Md.....
215696	LJCK	St. s.	ANNETTA.....	1,285	753	227.2	31.7	13.6	1907	Wallsend on Tyne, England.....
203617	LJCN	St. s.	Hornet.....	697	397	176.0	38.0	12.5	1906	Aberdeen, Wash.....
215699	LJCO	Ol. s.	Hesperus.....	137	79	100.3	25.5	11.8	1917	Essex, Mass.....
215702	LJCS	Ol. s.	ORMDALE.....	2,063	1,434	250.5	43.5	20.4	1917	Manitowoc, Wis.....
215710	LJOW	St. s.	COMMERCIAL TRADER.....	4,840	3,001	399.0	51.0	27.3	1905	Newcastle, England.....
215717	LJDH	Sc. b.	William Taylor.....	1,358	1,187	209.1	41.8	19.5	1917	Brunswick, Ga.....
215731	LJDP	Sc. b.	Southern.....	1,972	1,797	262.8	44.1	21.0	1917	Bath, Me.....
215732	LJDD	Sch.	Sally Wren.....	863	754	190.0	38.0	14.7	1917	Savannah, Ga.....
215733	LJDR	St. s.	FELTORE.....	7,117	4,498	449.1	57.2	34.0	1917	Sparrows Point, Md.....
215735	LJDT	Ga. s.	Anglo L. Marshall.....	109	56	98.7	23.1	10.2	1917	Essex, Mass.....
215737	LJDV	Sc. b.	A. H. Olwine.....	1,077	1,051	204.4	39.8	15.7	1917	Westlake, La.....
215742	LJDW	Ol. s.	Oregon.....	1,849	1,359	215.0	41.9	20.5	1917	Seattle, Wash.....
215745	LJFO	St. s.	EVANSVILLE.....	3,944	2,370	372.2	43.9	24.9	1917	Ecorse, Mich.....
215748	LJFG	St. s.	MUNINDIES.....	4,576	2,845	370.0	53.1	27.0	1917	Newport News, Va.....
215749	LJFH	Sc. b.	Providence.....	1,371	1,257	228.7	40.0	16.0	1917	Wilmington, Del.....
215756	LJFM	St. s.	O. D. JOHNSON III.....	1,985	1,202	252.0	43.5	18.9	1917	Toledo, Ohio.....
215758	LJFN	St. s.	BETA.....	5,665	3,516	400.8	54.3	31.4	1917	Chester, Pa.....
215761	LJFP	Bk.	Doon.....	848	782	195.7	32.9	19.1	1877	Glasgow, Scotland.....
215762	LJFQ	Sch.	Adelaide Day.....	686	607	175.9	36.6	14.2	1917	Phippsburg, Me.....
215765	LJFR	St. s.	LAKE GEORGE.....	2,480	1,782	253.0	43.5	27.5	1917	Ashtabula, Ohio.....
215766	LJFS	St. s.	M. & J. TRACY.....	2,304	1,395	253.0	43.5	25.6	1917	Ecorse, Mich.....
215773	LJFW	St. s.	LAKEVIEW.....	2,003	1,211	250.5	43.7	20.4	1917	Manitowoc, Wis.....
215796	LJGP	St. s.	CASCADE.....	1,853	1,109	252.0	43.5	13.9	1917	Toledo, Ohio.....
215800	LJGS	St. s.	K. I. LUCKENBACH.....	7,882	5,007	446.0	56.1	27.8	1917	Quincy, Mass.....
215812	LJGW	St. s.	PORTO RICO.....	4,301	2,396	370.7	45.1	25.2	1903	Flensburg, Germany.....
215813	LJHB	St. s.	OTSEGO.....	4,638	2,595	370.9	45.3	26.7	1902	Hamburg, Germany.....
215815	LJHC	St. s.	EL OCUTA.....	2,477	1,440	253.0	43.5	24.6	1917	Ecorse, Mich.....
215816	LJHD	St. s.	LAKE ONTARIO.....	2,003	1,211	250.5	43.7	20.4	1917	Manitowoc, Wis.....
215820	LJHG	St. s.	SEA GULL.....	299	127	135.0	22.5	13.4	1917	Superior, Wis.....
215822	LJHK	St. s.	DEMOCRACY.....	4,430	2,811	377.0	52.0	26.8	1917	Shooters Island, NY.....
215821	LJHM	Sc. b.	Northern No. 14.....	971	913	204.0	35.0	14.6	1917	Hayre de Grace, Md.....
215823	LJHN	Ol. s.	TEXACO 124.....	226	128	96.5	23.0	10.3	1917	Bath, Me.....
215829	LJHR	St. s.	Fred Baxtor.....	1,294	707	213.3	42.0	16.1	1917	North Bend, Ore.....
215832	LJHS	St. s.	MAKIKI.....	6,096	3,813	402.0	54.2	31.4	1917	Bath, Me.....
215835	LJHV	Sc. b.	Trenton.....	1,013	939	197.0	33.0	18.4	1917	Baltimore, Md.....

Merchant Vessels

41

Service	Crew	Horse-power	Name of owner	Home port	Address of owner
Tow.	13	650	Southern Transportation Co. (N. J.)	Philadelphia, Pa.	Commercial Trust Building.
Tow.	6	455	do.	do.	Do.
Frt.	8		Boston Maritime Corporation (Me.)	Boston, Mass.	131 State Street.
Frt.	6		Reading Co. (Pa.)	Philadelphia, Pa.	Twelfth and Market Streets.
Frt.	24	1,200	Olliver J. Olson & Co. (Calif.)	San Francisco, Calif.	1 Drumm Street.
Frt.	3		Guanacaste Ship Corporation (Del.)	Pensacola, Fla.	St. Andrews, Fla.
Frt.	30	900	Cowley Gulf Line (La.)	New Orleans, La.	Louisiana Building.
Frt.	49	4,000	Lukenbach S. S. Co. (Del.)	New York, N. Y.	44 Whitehall Street.
Tow.	16	1,000	Gulf Refining Co. (Tex.)	Port Arthur, Tex.	West Port Arthur, Tex.
Frt.	38		Mystlo St. Co. (Mass.) (trustees)	Boston, Mass.	111 Devonshire Street.
Frt.	40	2,500	U. S. Shipping Board	Seattle, Wash.	811 Railroad Avenue South.
Frt.	37	2,800	Oregon S. S. Corporation (N. Y.)	New York, N. Y.	67 Wall Street.
Frt.	46	3,600	American-Hawaiian S. S. Co. (N. J.)	do.	10 Bridge Street.
Frt.	4		Smith & Terry Coastwise Co. (Del.)	Wilmington, Del.	Bethel, Del.
Frt.	49	3,100	Nyanza S. S. Co. (Del.)	do.	Du Pont Building.
Fsh.	60	320	Columbia River Smoked Fish Co. (N. Y.)	New York, N. Y.	174 North Eleventh Street (B.).
Frt.	30	1,300	New York & Porto Rico S. S. Co. (Me.)	do.	25 Broadway.
Frt.	37	3,000	Fairfield Steamship Corporation (N. Y.)	do.	39 Cortlandt Street.
Tow.	10	387	Coastwise Transportation Line (Del.)	do.	15 Moore Street.
Frt.	36	2,350	Southern Pacific Co. (Ky.)	do.	Flor 49, North River.
Fsh.	23	60	Gorton-Pew Vessels Co. (Mass.)	Gloucester, Mass.	Rowe Square.
Frt.	6	240	New London Ship & Engine Co. (Conn.)	New London, Conn.	Groton, Conn.
Frt.	23		Australian Dispatch Line (Calif.)	Astoria, Ore.	
Frt.	39	4,000	American-Hawaiian S. S. Co. (N. J.)	New York, N. Y.	10 Bridge Street.
Frt.	32	2,500	Munson S. S. Line (N. Y.)	do.	67 Wall Street.
Tow.	9	300	Wood Towing Corporation (Va.)	Norfolk, Va.	Roanoke Dock.
Frt.	24	1,200	Crosby Marine Corporation (Wash.)	New York, N. Y.	25 Broadway.
Tow.	8	250	James J. McNally	Philadelphia, Pa.	308 Walnut Street.
Tnk.	41	2,600	Pan-American Petroleum & Transport Co. (Del.)	Los Angeles, Calif.	1015 Security Building.
Frt.	9		C. O. Paul & Co.	Baltimore, Md.	Stewart Building.
Frt.	11	650	Joseph F. O'Boyle	New York, N. Y.	15 Moore Street.
Frt.	26	1,200	E. K. Wood Lumber Co. (Calif.)	San Francisco, Calif.	32 Drumm Street.
Frt.	74	250	John D. Roney	Baltimore, Md.	311 South Hanover Street.
Tnk.	32	1,300	Cuba Distilling Co. (W. Va.)	do.	Curtis Bay, Md.
Frt.	11		Planters' Transportation Co. (Ind.)	Chicago, Ill.	209 West Jackson Boulevard.
Fer.	4	135	Joseph A. Bisso	New Orleans, La.	171 Walnut Street.
Frt.	41	4,000	Lukenbach S. S. Co. (Del.)	New York, N. Y.	44 Whitehall Street.
Frt.	10		New England Maritime Co. (Me.)	Boston, Mass.	131 State Street.
Frt.	6		Reading Co. (Pa.)	Philadelphia, Pa.	Reading Terminal.
Frt.	8		Alex Ross	Boston, Mass.	Cambridge, Mass.
Frt.	8		R. B. White	Crisfield, Md.	Salisbury, Md.
Frt.	28	1,150	Annetta S. S. Corporation (Del.)	New York, N. Y.	17 Battery Place.
Frt.	17	400	In ter-Island Steam Navigation Co. (Hawaii)	Honolulu, Hawaii	42 Queen Street.
Fsh.	24	100	Robertson Giffin	Gloucester, Mass.	Swampscott, Mass.
Frt.	24	640	Gravel Motorship Corporation (N. Y.)	Buffalo, N. Y.	72 Pearl Street.
Frt.	41	2,500	Honolulu S. S. Co. (Del.)	Wilmington, Del.	Du Pont Building.
Frt.	12		Apex Navigation Co. (N. Y.)	New York, N. Y.	63 Wall Street.
Frt.	4		Southern Transportation Co. (N. J.)	Philadelphia, Pa.	Commercial Trust Building.
Frt.	8		Joseph F. O'Brien	Savannah, Ga.	201 West River Street.
Frt.	37	2,800	Guaranty Trust Co. (N. Y.)	New York, N. Y.	140 Broadway.
Fsh.	17	300	J. Manuel Brown	Gloucester, Mass.	Brown Building.
Frt.	4		Eastern Transportation Co. (Del.)	Wilmington, Del.	Ford Building.
Frt.	26	1,000	Independent Steamship Co. (Alaska)	Juneau, Alaska	
Frt.	36	2,100	M. & J. Tracy (Ind.) (N. Y.)	New York, N. Y.	1 Broadway.
Frt.	32	2,200	Munindles Steamship Corporation (N. Y.)	New York, N. Y.	67 Wall Street.
Frt.	2		P. Dougherty Co. (Md.)	Baltimore, Md.	Hearst Tower Building.
Frt.	26	1,200	Pacific Spruce Corporation (N. Y.)	Newport, Ore.	Toledo, Ore.
Tnk.	46	3,200	Beta Steamship Corporation (N. J.)	do.	10 Hanover Square.
Frt.	13		Horace Turner	Mobile, Ala.	Turner Terminal.
Frt.	7		Adelaide Day	New Bern, N. C.	
Frt.	30	1,200	Davidson Steamship Co. (Minn.)	Duluth, Minn.	Bay City, Mich
Frt.	25	1,200	M. & J. Tracy (N. Y.)	New York, N. Y.	1 Broadway.
Frt.	32	1,250	U. S. Shipping Board ¹	do.	45 Broadway.
Frt.	26	1,200	E. K. Wood Lumber Co. (Calif.)	San Francisco, Calif.	1 Drumm Street.
Frt.	48	4,000	Lukenbach S. S. Co. (Del.)	New York, N. Y.	44 Whitehall Street.
Pas.	97	3,000	New York & Porto Rico S. S. Co. (Me.)	do.	25 Broadway.
Frt.	47	2,400	Libby, McNeill & Libby (Me.)	San Francisco, Calif.	405 California Street.
Frt.	35	1,400	Los Angeles Lumber Products S. S. Co. (Calif.)	Los Angeles, Calif.	San Pedro, Calif.
Frt.	31	1,250	U. S. Shipping Board ¹	New York, N. Y.	45 Broadway.
Fsh.	26	450	Portland Trawling Co. (Me.)	Portland, Me.	186 Middle Street.
Frt.	50	2,800	U. S. Shipping Board	New York, N. Y.	45 Broadway.
Frt.	4		Northern Barge Corporation (Del.)	Wilmington, Del.	Equitable Building.
Frt.	5	325	Texas S. S. Co. (N. Y.)	New York, N. Y.	17 Battery Place.
Frt.	26	860	Fred Baxter S. S. Co. (Calif.)	San Francisco, Calif.	485 California Street.
Frt.	37	3,000	Matson Navigation Co. (Calif.)	do.	215 Market Street.
Frt.	5		Reading Co. (Pa.)	Philadelphia, Pa.	Reading Terminal.

¹ Sold to Ford Motor Co.

Merchant Vessels

Official No.	Signal letters	Rig	Name of vessel	Tonnage		Dimensions			When built	Where built
				Gross	Net	Length	Breadth	Depth		
				Feet			Feet			
215830	LJIHW	St. s.	MOUNT SHASTA.....	4,729	2,019	370.0	52.0	25.5	1917	Oakland, Calif.
215839	LJKB	St. s.	Southland.....	1,521	924	200.0	38.5	22.1	1917	Solomons, Md.
215840	LJKC	St. s.	SYLVAN ARROW.....	7,797	4,858	467.6	62.7	32.0	1917	Camden, N. J.
215841	LJKD	St. s.	W. M. TUPPER.....	1,852	1,100	217.6	38.0	25.0	1917	Jacksonville, Fla.
215842	LJKE	St. s.	PETREL.....	292	124	135.0	22.5	13.4	1917	Superior, Wis.
215845	LJKI	Sch.	Luther Little.....	1,234	1,119	204.5	40.9	19.6	1917	Somerset, Mass.
63004	LJKM	Sc. b.	Washougal.....	710	675	180.0	42.0	14.0	1898	Portland, Ore.
215847	LJKP	St. s.	FRED W. WELLER.....	9,485	5,899	500.0	68.0	28.0	1917	San Francisco, Calif.
215852	LJKT	St. s.	J. C. DONNELL.....	9,783	7,165	500.0	68.2	27.0	1917	Newport News, Va.
215853	LJKV	St. s.	MUNAIRES.....	4,620	2,868	370.0	53.1	27.0	1917	do.
215856	LJKW	St. s.	W. H. TILFORD.....	5,570	3,379	411.6	53.4	29.8	1917	Wilmington, Del.
215861	LJMB	Sch.	Rosemary.....	901	700	184.0	38.0	16.2	1917	Handsboro, Miss.
215865	LJMO	St. s.	HATTERAS.....	4,571	3,472	376.4	52.3	27.0	1917	Sparrows Point, Md.
215876	LJMG	Ol. s.	TEXACO 125.....	226	128	96.5	23.0	10.3	1917	Bath, Me.
215878	LJMK	St. s.	CHESTER SUN.....	6,660	4,091	429.3	59.2	31.4	1918	Chester, Pa.
215879	LJMP	St. s.	WESTLAND.....	5,832	4,375	410.0	54.2	27.5	1917	Portland, Ore.
215880	LJMQ	St. s.	SANTA ANA.....	4,869	2,892	360.2	51.6	22.8	1917	Philadelphia, Pa.
216018	LJMR	St. s.	CITY OF HONOLULU.....	10,680	6,308	523.5	60.1	18.9	1900	Stettin, Germany
215888	LJMS	Ol. s.	Lasson.....	717	443	170.2	39.9	12.4	1917	Hoquiam, Wash.
215889	LJMT	St. s.	WEST HAVEN.....	5,781	4,140	409.6	54.1	27.1	1917	Seattle, Wash.
215893	LJMV	Sch.	Luey Evelyn.....	374	307	139.0	32.4	11.1	1917	Harrington, Me.
215894	LJMW	St. s.	Marjorie.....	157	100	94.6	31.0	8.5	1917	Tottenville, N. Y.
215903	LJNK	St. s.	J. E. O'NEIL.....	7,070	4,400	435.0	56.0	32.0	1918	San Francisco, Calif.
215905	LJNM	Sch.	Francis J. McDonald.....	1,059	905	201.9	37.1	18.8	1917	Noank, Conn.
215907	LJNP	St. s.	Claremont.....	1,291	712	225.5	43.0	16.2	1917	Hoquiam, Wash.
215908	LJNQ	St. s.	WESTERN HERO.....	5,611	3,439	409.6	54.1	27.1	1918	Seattle, Wash.
215915	LJNS	St. s.	Trinidad.....	974	551	209.9	42.0	14.1	1917	Fairhaven, Calif.
215916	LJNT	Sc. b.	MONONOAHELA.....	1,077	1,560	224.4	38.7	21.9	1918	Fairfield, Md.
215917	LJNV	Sch.	Flechas.....	482	399	156.0	35.6	12.7	1918	Pascagoula, Miss.
215918	LJNW	St. s.	CORONADO.....	5,989	3,684	402.6	53.0	32.0	1918	Oakland, Calif.
215924	LJPB	St. s.	WEST POINT.....	5,667	3,441	409.5	54.2	27.6	1918	Seattle, Wash.
215939	LJPF	St. s.	SACRAMENTO.....	4,856	3,595	380.0	53.2	27.0	1918	do.
215948	LJPM	St. s.	EDWIN CHRISTENSON.....	5,708	3,498	410.0	54.2	27.5	1918	Portland, Ore.
215951	LJPN	St. s.	WESTERNER.....	5,663	3,435	409.6	54.2	27.5	1918	Seattle, Wash.
215952	LJPP	Sc. b.	Osceola.....	1,621	1,472	245.9	41.2	20.1	1918	Bath, Me.
145399	LJPR	St. s.	Tyco.....	316	168	141.2	26.4	13.0	1894	Port Ludlow, Wash.
215957	LJPS	St. s.	NEBRASKAN.....	5,353	3,303	368.6	55.2	30.5	1918	Camden, N. J.
215958	LJPT	St. s.	YOSEMITE.....	6,077	4,409	402.6	53.0	32.0	1918	Oakland, Calif.
215963	LJPV	St. s.	DELECTO.....	4,078	2,414	341.0	48.2	24.5	1918	Alameda, Calif.
204945	LJQB	St. s.	BACK BAY.....	2,382	1,805	244.0	43.2	27.0	1908	Ecorse, Mich.
204944	LJQC	St. s.	BROOKTON.....	2,308	1,729	244.0	43.2	27.0	1908	do.
215969	LJQD	St. s.	HERBERT L. PRATT.....	7,118	4,477	435.0	56.0	32.0	1918	Alameda, Calif.
215970	LJQE	St. s.	CHESTNUT HILL.....	4,935	2,970	364.9	51.0	29.5	1918	Gloucester, Mass.
215977	LJQH	Sch.	Alce L. Pendleton.....	1,394	1,295	228.0	40.0	19.0	1918	Wilmington, N. C.
215978	LJQK	Sch.	Chiquimula.....	700	529	176.3	36.1	14.2	1918	Portland, Ore.
215979	LJQM	St. s.	A. C. BEDFORD.....	9,485	5,899	500.0	68.0	28.0	1918	San Francisco, Calif.
215982	LJQN	St. s.	ELINOR.....	4,230	2,618	339.3	49.1	26.5	1918	Baltimore, Md.
215986	LJQR	St. s.	ANSAROKA.....	5,641	4,027	409.6	54.1	27.1	1918	Seattle, Wash.
215988	LJQT	St. s.	BROAD ARROW.....	7,796	4,760	467.6	62.7	32.0	1918	Camden, N. J.
215991	LJQV	St. s.	SUDBURY.....	4,835	2,980	384.8	51.2	27.7	1918	Chester, Pa.
215990	LJQW	St. s.	WESTWARD HO.....	5,648	3,501	410.0	54.2	27.6	1918	Portland, Ore.
216000	LJRD	St. s.	SOUTH AMERICAN.....	168	75	97.2	23.6	10.2	1918	Bath, Me.
216003	LJRG	St. s.	Maple.....	1,099	613	174.5	34.7	19.9	1918	Slidell, La.
216005	LJRK	Ol. s.	Santa Flavia.....	2,113	1,424	225.0	43.4	25.8	1918	Aberdeen, Wash.
216008	LJRM	St. s.	WESTFIELD.....	5,749	3,526	409.5	54.2	27.6	1918	Seattle, Wash.
216009	LJRN	St. s.	SANTORE.....	7,117	4,498	449.1	57.2	34.0	1918	Sparrows Point, Md.
216012	LJRP	St. s.	WEST ARROW.....	5,802	4,220	469.6	54.1	27.1	1918	Seattle, Wash.
216015	LJRT	Sch.	Ella Pierce Thurlow.....	1,505	1,348	221.2	42.0	22.3	1918	Rockland, Me.
216019	LJRW	St. s.	S. M. SPALDING.....	7,175	4,361	435.0	60.0	32.0	1918	San Francisco, Calif.
216021	LJSB	St. s.	POINT LOMA.....	2,119	1,289	251.0	43.5	18.1	1918	Portland, Ore.
216032	LJSC	St. s.	FREEMAN.....	3,350	1,949	318.5	49.5	24.2	1918	Camden, N. J.
216033	LJSD	St. s.	SABINE SUN.....	6,728	4,083	429.3	59.2	31.4	1918	Chester, Pa.
216036	LJSF	St. s.	VIRGINIA LIMITED.....	1,948	1,157	251.0	43.8	18.5	1918	Wyandotte, Mich.
216037	LJSJ	St. s.	PALATKA.....	1,948	1,157	251.0	43.8	18.5	1918	do.
216038	LJSH	Sc. b.	Tloga.....	1,012	938	197.0	35.0	18.4	1918	Baltimore, Md.
216043	LJSN	St. s.	SUTHERLAND.....	4,855	3,595	380.0	53.2	27.0	1918	Seattle, Wash.
216044	LJSP	St. s.	WEST LAKE.....	5,771	4,101	409.6	54.1	27.1	1918	do.
216045	LJSQ	St. s.	WESTWOOD.....	5,691	4,141	409.5	54.2	27.4	1918	do.
216059	LJTB	St. s.	WESTCHESTER.....	5,023	4,133	409.8	54.2	27.7	1918	Portland, Ore.
201092	LJTF	St. s.	F. A. DOUTY.....	227	135	104.3	26.2	10.9	1904	Aberdeen, Wash.
3493	LJTM	St. s.	BRITON.....	2,434	1,802	266.2	40.4	21.1	1891	Cleveland, Ohio
130407	LJTS	St. s.	NORTHERN LIGHT.....	2,599	1,526	269.5	40.8	21.6	1888	do.
216068	LJVB	Sch.	Thistle.....	1,586	1,462	240.0	44.0	20.8	1918	St. Helens, Ore.
216073	LJVC	St. s.	WESTERN KING.....	5,659	4,203	409.5	54.2	27.0	1918	Seattle, Wash.
216074	LJVD	Ol. s.	Charles Brower.....	569	325	146.0	38.0	13.7	1918	Alameda, Calif.

Merchant Vessels

Service	Crew	Horse-power	Name of owner	Home port	Address of owner
Frt.	32	* 2,400	U. S. Shipping Board	San Francisco, Calif.	369 Pine Street.
Frt.	18	600	Atlantic Transportation Co. (Me.)	Portland, Me.	Auburn, Me.
Tnk.	40	3,200	Standard Transportation Co. (Del.)	New York, N. Y.	26 Broadway.
Frt.	25	750	Santa Ana S. S. Co. (Wash.)	Seattle, Wash.	774 Dexter Horton Building.
Fsh.	14	450	Portland Trawling Co. (Me.)	Portland, Me.	186 Middle Street.
Frt.	9		George D. Rogers	Boston, Mass.	110 State Street.
Frt.	7		Umpqua Transportation Co. (Oreg.)	Portland, Oreg.	910 Porter Building.
Tnk.	48	3,000	Standard Oil Co. (N. J.)	New York, N. Y.	26 Broadway.
Tnk.	36	3,000	Atlantic Refining Co. (Pa.)	Philadelphia, Pa.	260 South Broad Street.
Frt.	39	2,200	Munson Steamship Corporation (N. Y.)	New York, N. Y.	67 Wall Street.
Tnk.	31	2,600	Standard Oil Co. (N. J.)	do.	26 Broadway.
Frt.	8		J. M. Scott	Mobile, Ala.	215 Staples-Powell Building.
Frt.	02	2,000	U. S. Shipping Board	Baltimore, Md.	22 Light Street.
Frt.	5	* 325	Texas Co. (Tex.)	Port Arthur, Tex.	Dock 29.
Tnk.	37	2,500	Sun Oil Co. (N. J.)	Philadelphia, Pa.	Finance Building.
Frt.	39	* 2,500	U. S. Shipping Board	Portland, Oreg.	514 Spalding Building
Pas.	80	3,400	Grace S. S. Co. (Del.)	New York, N. Y.	10 Hanover Square.
Frt.	260	0,000	Los Angeles S. S. Co. (Calif.)	Los Angeles, Calif.	Wilmington, Calif.
Frt.	22	* 700	E. K. Wood Lumber Co. (Calif.)	San Francisco, Calif.	1 Drumm Street.
Frt.	33	2,700	U. S. Shipping Board	Seattle, Wash.	841 Railroad Avenue South.
Frt.	5		Alfred K. Ames	Jonesport, Me.	Machias, Me.
Frt.	5	225	Bayonne & New Haven Transportation Co. (N. J.)	New York, N. Y.	114 Liberty Street.
Tnk.	32	* 2,600	Atlantic Refining Co. (Pa.)	Philadelphia, Pa.	260 South Broad Street.
Frt.	9		McDonald Transportation Co. (Del.)	Wilmington, Del.	7 West Tenth Street.
Frt.	25	900	Hart-Wood Lumber Co. (Calif.)	San Francisco, Calif.	1 Drumm Street.
Frt.	53	* 2,500	U. S. Shipping Board	Seattle, Wash.	841 Railroad Avenue South.
Frt.	28	650	L. C. Stewart	San Francisco, Calif.	260 California Street.
Tnk.	19		Gulf Refining Co. (Tex.)	Port Arthur, Tex.	West Port Arthur, Tex.
Frt.	6		M. M. Flechas	Gulfport, Miss.	Pascagoula, Miss.
Frt.	46	* 2,500	U. S. Shipping Board	San Francisco, Calif.	369 Pine Street.
Frt.	54	* 2,700	do.	Seattle, Wash.	841 Railroad Avenue South.
Frt.	48	2,100	Sacramento S. S. Co. (N. Y.)	New York, N. Y.	2-4 Stone Street.
Frt.	38	2,500	Christanson Steamship Co. (Calif.)	San Francisco, Calif.	230 California Street.
Frt.	49	* 2,500	U. S. Shipping Board	Seattle, Wash.	841 Railroad Avenue South.
Frt.	4		Westmoreland Coal Co. (Pa.)	Philadelphia, Pa.	224 South Third Street.
Tow.	12	1,000	Bellingham Tug & Barge Co. (Wash.)	Seattle, Wash.	1214 Cornwall Avenue.
Frt.	44	2,500	C. H. Sprague & Son (Mass.)	Boston, Mass.	33 Broad Street.
Frt.	41	* 2,500	U. S. Shipping Board	San Francisco, Calif.	369 Pine Street.
Frt.	43	1,800	American Sugar Transit Corporation (Del.)	New York, N. Y.	117 Wall Street.
Frt.	35	1,350	Rutland-Lake Michigan Transit Co. (Del.)	Chicago, Ill.	208 South La Salle Street.
Frt.	30	1,200	Rutland-Lake Michigan Transit Co. (Md.)	do.	Do.
Tnk.	32	* 2,300	Atlantic Refining Co. (Pa.)	Philadelphia, Pa.	260 South Broad Street.
Tnk.	60	* 2,400	U. S. Shipping Board	do.	Bourse Building.
Frt.	10		Pendleton Bros. (Me.)	New York, N. Y.	15 Moore Street.
Frt.	8		Primitive Grau	San Juan, P. R.	Mayaguez, P. R.
Tnk.	49	3,200	Standard Oil Co. (N. Y.)	New York, N. Y.	26 Broadway.
Frt.	44	* 1,800	U. S. Shipping Board	Baltimore, Md.	22 Light Street.
Frt.	30	2,500	McCormick Steamship Co. (Calif.)	San Francisco, Calif.	215 Market Street.
Tnk.	43	3,300	Standard Transportation Co. (Del.)	New York, N. Y.	25 Broadway.
Frt.	38	* 2,300	American Ship & Commerce Navigation Co. (N. Y.)	do.	39 Broadway.
Frt.	41	* 2,500	U. S. Shipping Board	Portland, Oreg.	514 Spalding Building.
Tow.	12	550	Texas Co. (Tex.)	Port Arthur, Tex.	Dock 29.
Frt.	27	600	T. H. Franklin	New York, N. Y.	17 State Street.
Frt.	28	* 640	International Packing Co. (Wash.)	Seattle, Wash.	Ferry Dock.
Frt.	40	* 2,500	U. S. Shipping Board	do.	841 Railroad Avenue South.
Frt.	37	2,800	Guaranty Trust Co. (N. Y.) (trustees)	New York, N. Y.	140 Broadway.
Frt.	60	* 2,500	U. S. Shipping Board	Seattle, Wash.	841 Railroad Avenue South.
Frt.	11		New England Maritime Co. (Me.)	Boston, Mass.	131 State Street.
Tnk.	39	* 2,000	Pan-American Petroleum & Transport Co. (Del.)	Los Angeles, Calif.	714 West Tenth Street.
Frt.	29	1,200	Hartwood Lumber Co. (Calif.)	San Francisco, Calif.	1 Drumm Street.
Frt.	35	1,800	Pocahontas Fuel Co. (Va.)	Wilmington, Del.	Du Pont Building.
Tnk.	37	2,800	Sun Oil Co. (N. J.)	Philadelphia, Pa.	Finance Building.
Frt.	27	1,300	Eastern Steamship Lines (Me.)	Newport News, Va.	Richmond, Va.
Frt.	50	2,500	New England, New York & Texas S. S. Corporation (Del.)	New York, N. Y.	17 Battery Place.
Frt.	6		Reading Co. (Pa.)	Philadelphia, Pa.	Twelfth and Market Streets.
Frt.	48	2,200	U. S. Shipping Board	Seattle, Wash.	841 Railroad Avenue South.
Frt.	40	* 2,500	do.	do.	Do.
Frt.	44	* 2,500	do.	do.	Do.
Frt.	45	* 2,500	do.	Portland, Oreg.	514 Spalding Building.
Tow.	9	800	Frank O. McPherson	San Francisco, Calif.	Santa Clara, Calif.
Frt.	31	1,200	Buckeye Steamship Co. (Ohio)	Cleveland, Ohio.	Lakewood, Ohio.
Frt.	18	1,200	John George Murphy	Mobile, Ala.	1 South Commerce Street.
Frt.	12		Charles Nelson Co. (Calif.)	San Francisco, Calif.	230 California Street.
Frt.	40	* 3,000	U. S. Shipping Board	Seattle, Wash.	841 Railroad Avenue South.
Frt.	15	* 500	H. Liebes & Co. (Calif.)	San Francisco, Calif.	Post and Grant Avenues.

Merchant Vessels

Official No.	Signal letters	Rtg	Name of vessel	Tonnage		Dimensions			When built	Where built
				Gross	Net	Length	Breadth	Depth		
						Feet	Feet	Feet		
216076	LJVG	St. s.	WESTBROOK	5,742	3,513	410.0	51.2	27.0	1918	Portland, Ore.
216079	LJVH	St. s.	GUARO	2,873	1,658	309.2	48.2	21.5	1918	Wilmington, Del.
216082	LJVK	St. s.	SIRONEY	7,531	4,248	423.0	60.0	15.7	1918	Philadelphia, Pa.
216084	LJVM	Sc. b.	ANNAPOLIS	1,371	1,257	228.1	40.0	16.0	1918	Wilmington, Del.
216090	LJVN	St. s.	KATHINA LUCKENBACH	7,822	4,061	446.0	60.1	27.8	1918	Quincy, Mass.
216091	LJVP	St. s.	LAKE CHARLES	2,013	1,245	251.0	43.5	20.0	1918	Lorain, Ohio
216093	LJVR	St. s.	TRUJILLO	2,013	1,245	251.0	43.5	20.0	1918	do.
216095	LJVS	St. s.	CANOCA	5,575	4,164	409.6	54.1	27.1	1918	Seattle, Wash.
215101	LJWB	St. s.	SEWALLS POINT	5,431	3,373	308.0	55.2	30.5	1918	Camden, N. J.
215119	LJWH	St. s.	TILLAMOOK	2,117	1,235	251.0	43.5	18.1	1918	Portland, Ore.
216135	LJWQ	St. s.	VIRGINIA EXPRESS	1,948	1,157	251.0	43.8	18.5	1918	Wyandotte, Mich.
215137	LJWR	Sch.	Harry G. Deering	1,342	1,163	211.4	41.0	21.1	1918	Bath, Me.
216140	LJWS	Bkn.	Conqteror	1,395	1,221	231.4	43.5	18.6	1918	Rolph, Calif.
209875	LJWV	St. s.	LUCIUS W. ROBINSON	1,899	1,141	244.0	43.0	18.3	1912	Wyandotte, Mich.
216290	LKJH	St. s.	ICE KING	4,715	2,848	377.0	62.0	26.8	1918	Shooters Island, N. Y.
216294	LKJM	St. s.	ORIZABA	6,937	3,420	423.0	60.0	15.7	1918	Philadelphia, Pa.
216293	LKJN	St. s.	RADNOR	7,699	5,598	434.3	57.7	27.1	1918	Chester, Pa.
216295	LKJP	St. s.	LAKE CAPEIS	2,026	1,200	251.0	43.5	20.0	1918	Superior, Wis.
216299	LKJQ	St. s.	GULFLAND	5,276	3,207	391.1	51.2	30.2	1918	Camden, N. J.
216303	LKJS	St. s.	PASADENA	6,002	4,492	402.5	53.0	32.0	1918	Oakland, Calif.
216304	LKJT	St. s.	SILVERADO	2,298	1,359	245.0	42.0	24.1	1918	Long Beach, Calif.
216314	LKJW	Ol. s.	Joffro	138	80	105.5	25.2	11.8	1918	Essex, Mass.
216416	LKMO	Ol. s.	Apex	785	635	146.9	36.3	21.2	1918	Seattle, Wash.
216147	LKMD	St. s.	LUELLA	4,152	2,510	339.2	40.1	20.3	1918	Baltimore, Md.
216150	LKMF	St. s.	LAKE TRAVERSE	1,993	1,177	251.0	43.6	18.1	1918	Duluth, Minn.
216155	LKMII	St. s.	OSSINEKE	5,577	4,149	409.6	54.1	27.1	1918	Seattle, Wash.
216156	LKMJ	St. s.	LAKE LEMANDO	2,370	1,451	251.0	43.5	24.2	1918	Cleveland, Ohio.
216157	LKMN	St. s.	OVERBROOK	5,724	3,507	400.8	54.3	31.4	1918	Chester, Pa.
216158	LKMP	St. s.	WESTSHORE	5,714	3,472	409.8	54.2	27.7	1918	Portland, Ore.
216182	LKMQ	St. s.	BREMERTON	4,027	3,010	380.0	53.2	27.0	1918	Seattle, Wash.
216184	LKMR	St. s.	LAKE MAUREPAS	2,242	1,362	253.5	43.5	22.5	1918	Ashtabula, Ohio.
216168	LKMV	St. s.	LAKE CRYSTAL	2,308	1,378	253.5	43.8	20.4	1918	Ecorse, Mich.
216170	LKNB	St. s.	LAKE WINONA	2,308	1,378	253.5	43.8	20.4	1918	do.
216188	LKNF	Sch.	Marie D3 Ronde	2,370	2,181	206.7	48.0	24.0	1918	Aberdeen, Wash.
216194	LKNH	St. s.	LAKE ALLEN	2,308	1,378	253.5	43.8	20.4	1918	Ecorse, Mich.
216199	LKNJ	St. s.	SANDCRAFT	2,054	1,251	247.2	43.5	18.7	1918	Chicago, Ill.
216202	LKNP	Sch.	Rosalie Hull	820	711	184.5	38.0	14.7	1918	Savannah, Ga.
216205	LKNQ	St. s.	WEST GROVE	5,688	3,475	410.0	54.2	27.6	1918	Portland, Ore.
216211	LKNR	Sc. b.	Salem	801	731	177.6	35.0	15.6	1918	Baltimore, Md.
216213	LKNT	St. s.	JOHN M. CONNELLY	4,939	2,969	364.9	51.0	20.5	1918	Goucester, N. J.
216215	LKNV	St. s.	SANTA LUISA	4,847	2,899	360.2	51.6	22.8	1918	Philadelphia, Pa.
216216	LKNW	St. s.	Catherine D	2,224	1,624	242.0	41.6	24.4	1918	Bellingham, Wash.
216217	LKPB	Ol. s.	Mount Baker	2,904	2,429	285.5	44.8	24.1	1918	Portland, Ore.
216218	LKPC	St. s.	WALTER A. LUCKENBACH	8,102	5,087	448.5	66.1	28.0	1918	Seattle, Wash.
211033	LKPD	St. s.	A. D. MACTER	1,899	1,141	244.0	43.0	18.3	1913	Wyandotte, Mich.
212089	LKPF	St. s.	Adrian Iselin	2,040	1,229	244.0	43.0	20.5	1914	do.
216220	LKPII	St. s.	MUSCATINE	4,708	2,850	377.0	62.0	26.8	1918	Shooters Island, N. Y.
216222	LKPJ	St. s.	PAUL H. HARWOOD	6,520	3,957	435.0	66.0	32.0	1918	San Francisco, Calif.
216223	LKPM	St. s.	JANE CHRISTENSEN	5,775	3,015	409.5	54.2	27.6	1918	Seattle, Wash.
216224	LKPN	St. s.	WESTERN QUEEN	5,853	4,434	409.6	54.2	27.1	1918	do.
216226	LKPQ	St. s.	LAKE PEWAUKEE	2,167	1,294	250.5	43.7	20.4	1918	Manitowoc, Wis.
216231	LKPS	Sch.	Edward B. Winslow	2,046	1,906	254.1	43.3	23.9	1918	Bath, Me.
216249	LKQB	St. s.	W. M. IRISH	7,122	4,496	435.0	66.0	32.0	1918	Alameda, Calif.
216260	LKQG	Ol. s.	FRANK LYNCH	1,893	1,125	252.0	43.5	18.9	1918	Toledo, Ohio.
216261	LKQH	St. s.	LAKE HEMLOCK	2,308	1,378	253.5	43.8	20.4	1918	Ecorse, Mich.
216262	LKQJ	St. s.	LAKEHURST	2,308	1,378	253.5	43.8	20.4	1918	do.
216265	LKQM	Sc. b.	Northern No. 29	1,267	1,200	215.5	40.5	16.3	1918	South Jacksonville, Fla.
216274	LKQR	St. s.	WEST LIANGA	5,673	4,255	409.6	54.2	27.1	1918	Seattle, Wash.
216277	LKQT	St. s.	LAKE LIDA	2,177	1,287	250.5	43.7	20.4	1918	Manitowoc, Wis.
216278	LKQV	St. s.	LAKE SHAWANO	2,177	1,287	250.5	43.7	20.4	1918	do.
216309	LKRB	St. s.	WESTHAMPTON	5,832	3,556	410.0	54.2	27.7	1918	Portland, Ore.
216310	LKRO	St. s.	WEST INDIAN	5,702	3,485	410.0	54.2	27.7	1918	do.
216316	LKRD	Sch.	Hessie M. Dustin	1,264	1,125	219.6	41.6	19.0	1918	Thomaston, Mo.
216327	LKRQ	St. s.	CAPE HENRY	4,628	2,832	376.4	52.3	27.0	1918	Sparrows Point, Md.
216329	LKRH	St. s.	LAKE BENTON	2,018	1,248	251.0	43.5	20.0	1918	Lorain, Ohio.
216330	LKRJ	Ol. s.	SANDMASTER	1,849	1,030	251.0	43.5	18.2	1918	do.
216333	LKRM	St. s.	WESTMOUNT	5,649	3,516	409.5	54.2	27.4	1918	Seattle, Wash.
216342	LKRN	St. s.	WEST DURFEE	5,522	4,113	409.6	54.2	27.1	1918	Seattle, Wash.
216348	LKRQ	St. s.	WEST BRIDGE	5,799	4,099	409.5	54.2	27.6	1918	do.
216354	LKR T	Sch.	De Witt Brown	1,325	1,159	205.8	41.5	19.6	1918	Jacksonville, Fla.
216355	LKRV	St. s.	ROBERT JOHNSON	2,010	1,227	252.0	43.5	18.9	1918	Toledo, Ohio.
216359	LKSB	Sch.	Geneva Kathleen	583	542	162.9	36.8	13.2	1918	Beaumont, Tex.
216365	LKSC	St. s.	DOROTHY WINTERMOTE	2,010	1,227	252.0	43.5	18.9	1918	Toledo, Ohio.
216366	LKSD	St. s.	LAKE ENNIS	2,371	1,447	250.2	43.8	22.2	1918	Wyandotte, Mich.
216368	LKSF	St. s.	TRACY BROTHERS	5,731	3,511	400.8	54.3	31.4	1918	Chester, Pa.

Service	Crew	Horse-power	Name of owner	Home port	Address of owner
Frt.	42	• 2,500	U. S. Shipping Board	Portland, Oreg.	514 Spalding Building.
Frt.	34	1,600	do.	Wilmington, Del.	do.
Pas.	107	• 8,500	New York & Cuba Mail Steamship Co. (Me.)	New York, N. Y.	Foot Wall Street.
Frt.	2	• 4,500	P. Dougherty Co. (Md.)	Baltimore, Md.	Hearst Tower Building.
Frt.	45	• 4,500	Luckenbach S. S. Co. (Del.)	New York, N. Y.	44 Whitehall Street.
Frt.	33	1,200	Noland Steamship Co. (Va.)	Newport News, Va.	do.
Frt.	28	2,500	Atlantic & Caribbean Navigation Co.	Wilmington, Del.	Du Pont Building.
Frt.	40	• 2,500	U. S. Shipping Board	Seattle, Wash.	841 Railroad Avenue South.
Frt.	41	2,500	Mystic Steamship Co. (Mass.) (trustees)	Boston, Mass.	111 Devonshire Street.
Frt.	24	1,150	Hammond Lumber Co. (Del.)	San Francisco, Calif.	260 California Street.
Frt.	27	1,300	Richmond-New York S. S. Co. (Va.)	Newport News, Va.	Richmond, Va.
Frt.	9	• 2,500	Roston Maritime Corporation (Me.)	Boston, Mass.	131 State Street.
Frt.	13	• 2,500	Hind Rolph Investment Co. (Calif.)	San Francisco, Calif.	230 California Street.
Frt.	26	900	George Hall Corporation (N. Y.)	Ogdensburg, N. Y.	52 Water Street.
Ref.	50	2,500	U. S. Shipping Board	New York, N. Y.	45 Broadway.
Pas.	142	• 8,500	New York & Cuba Mail S. S. Co. (Me.)	do.	Foot Wall Street.
Frt.	74	2,500	U. S. Shipping Board	Philadelphia, Pa.	Bourse Building.
Frt.	28	1,200	Mobile, Miami & Gulf Steamship Co. (Ala.)	Mobile, Ala.	608 First National Bank Building.
Tnk.	38	2,050	Gulf Refining Co. (Tex.)	Port Arthur, Tex.	West Port Arthur, Tex.
Frt.	52	• 2,800	U. S. Shipping Board	San Francisco, Calif.	369 Pine Street.
Frt.	28	1,000	Sliverado S. S. Co. (Calif.)	do.	215 Market Street.
Fsh.	22	• 100	Fred L. Davis Co. (Mass.)	Gloucester, Mass.	49 Rogers Street.
Frt.	19	• 350	Wilson Fisheries Co. (Wash.)	Seattle, Wash.	2701 Smith Building.
Ref.	45	• 1,800	U. S. Shipping Board	Baltimore, Md.	22 Light Street.
Frt.	26	1,250	Union Transit Co. (Ill.)	Chicago, Ill.	1024 Avenue M.
Frt.	50	• 2,500	U. S. Shipping Board	Seattle, Wash.	841 Railroad Avenue South.
Frt.	33	1,200	do.	Norfolk, Va.	Army Base.
Tnk.	28	2,500	Gladstone Transportation Co. (Del.)	New York, N. Y.	90 West Street.
Frt.	38	• 2,500	U. S. Shipping Board	Portland, Oreg.	514 Spalding Building.
Frt.	38	2,100	do.	Seattle, Wash.	841 Railroad Avenue South.
Frt.	33	1,500	do.	New York, N. Y.	45 Broadway.
Frt.	36	1,250	U. S. Shipping Board ¹	Norfolk, Va.	Army Base.
Frt.	48	1,300	do.	New York, N. Y.	45 Broadway.
Frt.	11	• 2,500	I. L. Snow Co. (Me.)	Rockland, Me.	79 Mechanic Street.
Frt.	35	1,200	U. S. Shipping Board ¹	New York, N. Y.	45 Broadway.
Frt.	33	1,200	Construction Materials Co. (Ind.)	Chicago, Ill.	133 West Washington Street.
Frt.	8	• 2,500	Joseph F. O'Brien	Savannah, Ga.	201 West River Street.
Frt.	44	• 2,500	U. S. Shipping Board	Portland, Oreg.	514 Spalding Building.
Frt.	6	• 2,400	Reading Co. (Pa.)	Philadelphia, Pa.	Reading Terminal.
Tnk.	42	• 2,400	U. S. Shipping Board	do.	Bourse Building.
Pas.	83	3,400	Grace S. S. Co. (Del.)	New York, N. Y.	7 Hanover Square.
Fsh.	22	1,000	Pacific American Fisheries (Me.)	Seattle, Wash.	South Bellingham, Wash.
Fsh.	27	• 1,000	Red Salmon Canning Co.	San Francisco, Calif.	2 Pine Street.
Frt.	52	• 4,000	Luckenbach S. S. Co. (Del.)	New York, N. Y.	44 Whitehall Street.
Frt.	25	1,000	George Hall Corporation (N. Y.)	Ogdensburg, N. Y.	52 Water Street.
Frt.	28	1,000	do.	do.	do.
Ref.	50	2,500	U. S. Shipping Board	New York, N. Y.	45 Broadway.
Tnk.	43	• 2,600	Pan-American Petroleum & Transport Co. (Del.)	Los Angeles, Calif.	1015 Security Building.
Frt.	35	3,000	Christenson Steamship Co. (Calif.)	San Francisco, Calif.	230 California Street.
Frt.	51	• 2,500	U. S. Shipping Board	Seattle, Wash.	841 Railroad Avenue South.
Frt.	31	1,250	do.	New York, N. Y.	45 Broadway.
Frt.	10	• 2,600	A. W. Frost	Portland, Me.	135 Commercial Street.
Tnk.	32	• 2,600	Atlantic Refining Co. (Pa.)	Philadelphia, Pa.	260 South Broad Street.
Frt.	32	• 1,050	J. W. Gray, jr.	San Francisco, Calif.	310 California Street.
Frt.	36	1,250	U. S. Shipping Board ¹	New York, N. Y.	45 Broadway.
Frt.	48	1,200	do.	Norfolk, Va.	Army Base.
Frt.	4	• 3,000	Northern Barge Corporation (Del.)	Wilmington, Del.	Equitable Building.
Frt.	38	• 3,000	U. S. Shipping Board	Seattle, Wash.	841 Railroad Avenue South.
Frt.	33	1,250	do.	New York, N. Y.	45 Broadway.
Frt.	33	1,250	do.	Norfolk, Va.	Army Base.
Frt.	44	• 2,500	do.	Portland, Oreg.	514 Spalding Building.
Frt.	40	• 2,440	do.	do.	do.
Frt.	10	• 2,500	Philip O. Heald	Boston, Mass.	do.
Frt.	39	2,500	U. S. Shipping Board	Baltimore, Md.	22 Light Street.
Frt.	32	2,000	Mobile, Miami & Gulf Steamship Co. (Ala.)	Mobile, Ala.	608 First National Bank Building.
Frt.	33	1,200	Construction Materials Co. (Ind.)	Chicago, Ill.	133 West Washington Street.
Frt.	46	3,000	U. S. Shipping Board	Seattle, Wash.	841 Railroad Avenue South.
Frt.	39	• 2,500	do.	do.	do.
Frt.	42	• 2,500	do.	do.	do.
Frt.	10	• 2,500	Traders' Transportation Co. (Ind.)	Chicago, Ill.	209 West Jackson Boulevard.
Frt.	30	1,200	Pacific Spruce Corporation (Calif.)	Newport, Oreg.	Toledo, Oreg.
Frt.	7	• 2,500	Lutcher & Moore Lumber Co. (Tex.)	Port Arthur, Tex.	Orange, Tex.
Frt.	28	1,200	Frank Parlmino	San Francisco, Calif.	1 Drumm Street.
Frt.	48	1,300	U. S. Shipping Board ¹	Detroit, Mich.	do.
Tnk.	37	3,500	M. & J. Tracy (N. Y.)	New York, N. Y.	1 Broadway.

¹Sold to Ford Motor Co.

Merchant Vessels

Official No.	Signal letters	Rtg	Name of vessel	Tonnage		Dimensions			When built	Where built
				Gross	Net	Length	Breadth	Depth		
				Feet			Feet			
216371	LKSH	St. s.	WAUKESHA	2,585	1,469	298.9	44.0	19.7	1918	Wilmington, Del.
216372	LKSJ	St. s.	WESTERN CITY	5,828	3,571	410.0	54.2	27.6	1918	Portland, Ore.
216373	LKSM	St. s.	WESTERN WAVE	5,832	3,556	409.8	54.2	27.7	1918	do.
216376	LKSN	St. s.	FOAM	308	96	135.0	22.8	13.4	1918	Manitowoc, Wis.
216377	LKSP	Sch.	Burkeland	700	649	176.4	35.9	16.4	1918	Milton, Fla.
216378	LKSQ	Sc. b.	OHIO	1,677	1,560	224.4	38.7	21.9	1918	Baltimore, Md.
216380	LKSR	St. s.	SANTA TECLA	2,492	1,483	298.6	40.0	22.9	1918	Camden, N. J.
216387	LKSV	St. s.	OAKLAND	6,002	4,492	402.6	53.0	32.0	1918	Oakland, Calif.
216388	LKSW	St. s.	GEORGE W. BARNES	6,531	4,703	416.8	56.1	32.7	1918	Quincy, Mass.
216389	LKTB	St. s.	LAKE LARGA	2,371	1,447	250.2	43.8	22.2	1918	Wyandotte, Mich.
216390	LKTC	St. s.	LAKE LASANO	2,371	1,447	250.2	43.8	22.2	1918	do.
216395	LKTF	St. s.	MARINERS HARBOR	2,431	1,417	264.0	42.2	21.9	1918	Port Richmond, N. Y.
216397	LKTG	St. s.	MEXOH	1,370	760	242.5	36.9	19.7	1918	Violet, La.
216400	LKTM	St. s.	VIRGINIA DESPATCH	2,013	1,245	251.0	43.5	20.0	1918	Lorain, Ohio
216402	LKTP	St. s.	DOOTHY	2,873	1,658	309.2	48.2	21.5	1918	Wilmington, Del.
216403	LKTP	St. s.	LAKE ANNETTE	2,177	1,287	250.5	43.7	20.4	1918	Manitowoc, Wis.
216406	LKTR	St. s.	LAKE LOUISE	2,242	1,302	253.5	43.5	22.5	1918	Ashtabula, Ohio
216413	LKTV	St. s.	MANGORE	4,066	2,410	357.3	50.3	24.5	1918	Sparrows Point, Md.
216415	LKTW	St. s.	WEST ALSEK	5,637	4,040	409.6	54.2	27.1	1918	Seattle, Wash.
216421	LKVB	Sc. b.	Northern No. 30	1,264	1,198	215.5	40.5	16.3	1918	South Jacksonville, Fla.
216424	LKVC	St. s.	LAKE CHARLOTTE	2,239	1,341	253.5	43.5	22.5	1918	Ashtabula, Ohio
107301	LKVD	St. s.	TITAN	178	68	101.0	23.0	12.2	1897	Wilmington, Del.
216434	LKVE	Sch.	Augusta G. Hillon	1,502	1,412	223.6	41.6	21.6	1918	Thomaston, Me.
216437	LKVG	St. s.	C. H. LAWRENCE, JR	2,121	1,225	251.0	43.7	19.2	1918	Superior, Wis.
115822	LKVH	St. s.	Storm King	174	87	109.6	21.0	11.8	1882	Philadelphia, Pa.
216438	LKVJ	St. s.	KANSAN	6,339	3,911	404.6	53.9	26.2	1918	do.
216445	LKVM	St. s.	ACCOMAC	5,274	3,213	410.0	54.4	27.2	1918	Los Angeles, Calif.
216446	LKVN	St. s.	WESTERN OCEAN	5,760	3,504	409.8	54.2	27.7	1918	Portland, Ore.
216461	LKVP	St. s.	LANCASTER	5,871	3,530	434.3	57.7	27.1	1918	Chester, Pa.
216462	LKVQ	Ol. s.	Libby Maine	1,811	1,468	228.0	44.1	20.7	1918	North Portland, Ore.
216464	LKVR	St. s.	LAKE CHELAN	2,010	1,227	252.0	43.5	18.9	1918	Toledo, Ohio
216465	LKVS	St. s.	FRESNO	6,002	4,494	402.6	53.0	32.0	1918	Oakland, Calif.
216466	LKVT	St. s.	H. M. FLAGLER	8,207	6,183	401.6	60.0	27.6	1918	Newport News, Va.
216461	LKVV	St. s.	EASTERN SUN	5,851	4,681	383.9	51.1	25.6	1918	Kobe, Japan
216465	LKWC	St. s.	WESTERN SEA	5,813	4,317	409.5	54.2	27.6	1918	Seattle, Wash.
216466	LKWD	St. s.	CAPE ROMAIN	4,695	2,880	376.4	52.3	27.0	1918	Sparrows Point, Md.
216468	LKWG	St. s.	CREOLE	333	47	126.3	28.2	14.3	1918	Madisonville, La.
216477	LKWJ	Sc. b.	Cohansay	807	734	179.2	34.7	15.6	1918	Baltimore, Md.
216473	LKWM	Bkn.	City of Bennington	2,014	1,883	254.2	45.6	22.4	1918	Orange, Tex.
216482	LKWN	St. s.	EASTERN CHIEF	4,060	3,578	359.0	51.1	25.9	1917	Uraga, Japan
216481	LKWP	St. s.	LAKE MARY	2,202	1,367	253.5	43.8	20.4	1918	Ecorse, Mich.
216483	LKWQ	St. s.	LAKE DARAGA	2,371	1,447	250.2	43.8	22.2	1918	Wyandotte, Mich.
216488	LKWR	St. s.	CATHERINE WEEMS	2,873	1,558	309.2	48.2	21.5	1918	Wilmington, Del.
216489	LKWS	St. s.	WAKULLA	5,435	3,323	410.0	54.4	27.2	1918	Los Angeles, Calif.
216491	LKWW	St. s.	VITTORIO EMMANUELE III	4,855	3,601	380.0	53.2	27.0	1918	Seattle, Wash.
216500	LMBG	St. s.	WEST APAUM	5,573	4,132	409.6	54.2	27.1	1918	do.
216507	LMBF	Sch.	Rosa Mahoney	2,051	1,033	260.7	48.3	22.4	1918	Benicia, Calif.
216508	LMBG	St. s.	W. M. BURTON	7,094	4,476	435.0	56.0	32.0	1918	Alameda, Calif.
216512	LMBH	St. s.	SAN PEDRO	2,235	1,360	289.0	44.1	19.0	1918	Portland, Ore.
216513	LMBJ	St. s.	ANSECON	3,372	1,929	318.5	49.5	24.2	1918	Camden, N. J.
216514	LMBK	St. s.	MINEOLA	2,488	1,456	298.0	40.0	22.9	1918	do.
216525	LMBR	St. s.	WESTERN CHIEF	5,759	3,505	409.8	54.2	27.7	1918	Portland, Ore.
216520	LMBT	St. s.	GLEN WHITE	5,438	3,349	398.6	55.2	30.5	1918	Camden, N. J.
216528	LMBV	St. s.	OSCAR J. LINGEMAN	2,016	1,193	252.0	43.5	18.9	1918	Toledo, Ohio
216535	LMBW	St. s.	POINT LOBOS	2,136	1,325	289.0	44.1	19.0	1918	Portland, Ore.
216530	LMBB	St. s.	POLAR SEA	4,111	2,500	339.3	49.1	26.3	1918	Baltimore, Md.
216543	LMBD	St. s.	EASTERN STAR	4,330	3,282	344.2	49.9	25.2	1917	Innoshima, Japan
216538	LMBG	St. s.	LAKE WIMICO	2,013	1,242	251.0	43.5	20.0	1918	Lorain, Ohio
216541	LMBK	St. s.	LIBERATOR	7,707	5,892	410.0	56.0	29.0	1918	Alameda, Calif.
216546	LMBN	Sch.	Fredorick J. Lovatt	610	446	149.3	34.2	14.4	1918	Boothbay Harbor, Me.
216549	LMBP	St. s.	WEST COHAS	5,047	3,465	409.0	54.2	27.1	1918	Seattle, Wash.
216557	LMBQ	St. s.	ALLOWAY	6,113	4,383	402.6	53.0	32.0	1918	Oakland, Calif.
216563	LMBT	St. s.	WESTFORD	5,698	3,549	409.5	51.2	27.4	1918	Seattle, Wash.
202863	LMBW	St. s.	ORION	7,127	4,431	449.1	57.2	34.0	1906	South Portland, Me.
216565	LMBB	St. s.	FIRMORE	7,117	4,431	449.1	57.2	34.0	1918	Sparrows Point, Md.
216542	LMDG	St. s.	Salmon King	1,377	1,100	202.0	40.1	16.2	1918	Seattle, Wash.
216570	LMDH	St. s.	LAKE SILVER	2,292	1,367	253.5	43.8	20.4	1918	Ecorse, Mich.
216572	LMDJ	St. s.	WAMPUM	5,451	3,334	410.0	54.4	27.2	1918	Los Angeles, Calif.
216571	LMDK	St. s.	LAKE FRANCES	2,016	1,193	252.0	43.5	18.9	1918	Toledo, Ohio
216580	LMDQ	Ol. s.	Lancaster	141	76	109.4	19.9	8.4	1918	Weems, Va.
216581	LMDR	Ol. s.	Martin	141	76	109.4	19.9	8.4	1918	do.
216582	LMDS	Ol. s.	Richmond	141	76	109.4	19.9	8.4	1918	do.
216583	LMDT	Ol. s.	Swanson	141	76	109.4	19.9	8.4	1918	do.
216584	LMDV	St. s.	SAGADAHOC	6,223	3,849	420.5	54.2	31.4	1918	Bath, Me.
216586	LMDW	Ga. s.	MOHAWK	369	274	145.0	23.3	12.0	1918	Jacksonville, Fla.
216587	LMBF	St. s.	CHICAGO	1,998	1,171	251.0	43.6	18.1	1918	Duluth, Minn.

Merchant Vessels

Service	Crew	Horse-power	Name of owner	Home port	Address of owner
Frt.	32	• 1,400	U. S. Shipping Board	Wilmington, Del.	514 Spalding Building.
Frt.	47	• 2,500	do.	Portland, Oreg.	Do.
Frt.	41	• 2,500	do.	do.	Do.
Cod.	24	500	Bay State Fishing Co. (Mass.)	Boston, Mass.	30 Fish Pier.
Tnk.	7		W. A. Avant	Apalachicola, Fla.	Hosford, Fla.
Tnk.	10		Gulf Refining Co. (Tex.)	Port Arthur, Tex.	West Port Arthur, Tex.
Frt.	30	• 1,500	New Orleans & South American S. S. Co. (La.)	New Orleans, La.	1111 Q. & C. Building.
Frt.	73	• 2,800	U. S. Shipping Board	San Francisco, Calif.	369 Pine Street.
Tnk.	62	2,600	Pan-American Petroleum & Transport Co. (Del.)	Los Angeles, Calif.	714 West Tenth Street.
Frt.	48	1,300	U. S. Shipping Board ¹	New York, N. Y.	45 Broadway.
Frt.	48	1,300	do.	do.	Do.
Frt.	35	1,200	do.	do.	Do.
Tnk.	20	1,000	Huasteca Petroleum Co. (Me.)	Los Angeles, Calif.	1015 Security Building.
Frt.	27	1,300	Eastern Steamship Lines (Me.)	Newport News, Va.	Richmond, Va.
Frt.	31	1,600	A. H. Bull S. S. Co. (N. J.)	New York, N. Y.	40 West Street.
Frt.	34	1,250	U. S. Shipping Board ¹	Norfolk, Va.	Army Base.
Frt.	33	1,500	do.	do.	Do.
Frt.	37	1,500	Quaranty Trust Co. of N. Y. (N. Y.)	New York, N. Y.	140 Broadway.
Frt.	48	2,750	U. S. Shipping Board	Seattle, Wash.	841 Railroad Avenue South.
Frt.	5		Northern Barge Corporation (Del.)	Wilmington, Del.	Equitable Building.
Tow.	36	1,500	U. S. Shipping Board ¹	New York, N. Y.	45 Broadway.
Tow.	11	900	Intracoastal Towing & Transportation Co. (Tex.)	Houston, Tex.	302 Larendon Building.
Frt.	10		New England Maritime Co. (Me.)	Boston, Mass.	131 State Street.
Frt.	35	1,200	Lawrence Steamship Co. (Del.)	New York, N. Y.	80 Broad Street.
Tow.	12	600	Storm King Co. (Del.)	Philadelphia, Pa.	115 Walnut Street.
Frt.	40	3,000	American Hawaiian Steamship Co. (N. J.)	New York, N. Y.	39 Broadway.
Frt.	45	• 3,000	U. S. Shipping Board	Los Angeles, Calif.	
Frt.	51	• 2,500	do.	Portland, Oreg.	514 Spalding Building.
Frt.	39	2,900	Lancaster Steamship Corporation (N. Y.)	New York, N. Y.	25 Beaver Street.
Fsh.	28	• 825	Libby, McNeill & Libby (Me.)	San Francisco, Calif.	485 California Street.
Frt.	38	1,200	Lake Chelan Steamship Corporation (N. Y.)	Buffalo, N. Y.	Grand Island, N. Y.
Frt.	56	• 2,800	U. S. Shipping Board	San Francisco, Calif.	369 Pine Street.
Tnk.	48	2,600	Standard Oil Co. (N. J.)	New York, N. Y.	26 Broadway.
Frt.	49	2,600	U. S. Shipping Board	Seattle, Wash.	841 Railroad Avenue South.
Frt.	30	• 2,500	do.	do.	Do.
Frt.	49	2,500	do.	Baltimore, Md.	22 Light Street.
Tow.	12	800	Cary-Davis Tug. & Barge Co. (Wash.)	Seattle, Wash.	Pier A.
Frt.	3		Reading Co. (Pa.)	Philadelphia, Pa.	Reading Terminal.
Pass.	23		Buccaneers Club (N. Y.)	New York, N. Y.	25 West Forty-third Street.
Frt.	48	2,500	U. S. Shipping Board	Seattle, Wash.	841 Railroad Avenue South.
Frt.	48	1,250	do.	Detroit, Mich.	
Frt.	48	1,300	do.	New York, N. Y.	45 Broadway.
Frt.	33	1,600	Baltimore & Carolina Steamship Co. (Md.)	Baltimore, Md.	Pier 5, Pratt Street.
Frt.	63	• 2,500	U. S. Shipping Board	Los Angeles, Calif.	
Frt.	47	2,500	do.	Seattle, Wash.	841 Railroad Avenue South.
Frt.	44	2,750	do.	do.	Do.
Frt.	13		Andrew F. Mahoney Co.	San Francisco, Calif.	1 Drumm Street.
Tnk.	37	• 2,600	Atlantic Refining Co. (Pa.)	Philadelphia, Pa.	260 South Broad Street.
Frt.	26	1,600	Hammond Lumber Co. (Del.)	San Francisco, Calif.	200 California Street.
Frt.	36	1,800	A. H. Bull S. S. Co. (N. J.)	New York, N. Y.	40 West Street.
Frt.	31	1,450	New Orleans & South American S. S. Co. (La.)	New Orleans, La.	Queen and Crescent Building.
Frt.	51	• 2,500	U. S. Shipping Board	Portland, Oreg.	514 Spalding Building.
Frt.	43	2,500	Mystic Steamship Co. (Mass.) (trustees)	Boston, Mass.	111 Devonshire Street.
Frt.	28	1,800	Aetna Portland Cement Co. (Me.)	Detroit, Mich.	1618 Buhl Building.
Frt.	33	1,400	Swayne & Hoyt (Calif.)	San Francisco, Calif.	430 Sansome Street.
Ref.	50	• 1,800	U. S. Shipping Board	Baltimore, Md.	22 Light Street.
Frt.	53	2,250	do.	New York, N. Y.	45 Broadway.
Frt.	33	1,200	Cowley Gulf Line (La.)	New Orleans, La.	Louisiana Bank Building.
Frt.	44	2,700	U. S. Shipping Board	San Francisco, Calif.	369 Pine Street.
Frt.	5		Clarence A. Small	Maehias, Me.	Maehiasport, Mo.
Frt.	41	• 2,500	U. S. Shipping Board	Seattle, Wash.	841 Railroad Avenue South.
Frt.	53	• 2,000	do.	San Francisco, Calif.	369 Pine Street.
Frt.	48	• 3,300	do.	Seattle, Wash.	841 Railroad Avenue South.
Tow.	11	450	Houston Towing Co. (Tex.)	Houston, Tex.	Cotton Exchange Bldg.
Frt.	37	• 2,400	Quaranty Trust Co. of N. Y. (N. Y.)	New York, N. Y.	140 Broadway.
Fsh.	48	400	Crosby Fisheries (Wash.)	Seattle, Wash.	473 Colman Building.
Frt.	48	1,250	U. S. Shipping Board ¹	Norfolk, Va.	Army Base.
Frt.	45	• 3,300	do.	Los Angeles, Calif.	
Frt.	28	1,250	Frank Parimino	San Francisco, Calif.	1 Drumm Street.
Fsh.	6	• 100	Diamond State Fish Products Co. (Del.)	Wilmington, Del.	Lewes, Del.
Fsh.	6	• 100	do.	do.	Do.
Fsh.	6	• 100	Bellows & Squire Co. (Va.)	Reedsville, Va.	Ocran, Va.
Frt.	6	• 100	do.	do.	Do.
Frt.	44	3,000	Sagadahoc S. S. Corporation (N. Y.)	New York, N. Y.	26 Beaver Street.
Tnk.	6	• 250	Gulf Refining Co. (Tex.)	Port Arthur, Tex.	West Port Arthur, Tex.
Frt.	27	1,250	Central Dredging Co. (Ohio)	Cleveland, Ohio.	Union Trust Building.

¹ Sold to Ford Motor Co.

Merchant Vessels

Official No.	Signal letters	Rig	Name of vessel	Tonnage		Dimensions			When built	Where built
				Gross	Net	Length	Breadth	Depth		
216589	LMFD	St. s.	CHEBAULP	4,830	3,588	380.6	63.1	27.0	1918	Tacoma, Wash.
216598	LMFH	St. s.	WASSAIC	5,529	3,387	410.0	64.4	27.2	1918	Los Angeles, Calif.
216600	LMFJ	St. s.	LAKE BENBOW	2,368	1,445	250.5	45.8	22.2	1918	Wyandotte, Mich.
216607	LMFP	St. s.	MONTCLAIR	4,773	2,907	377.0	62.0	26.8	1918	Shooters Island, N. Y.
216608	LMFQ	St. s.	J. A. BOSTWICK	7,929	5,866	465.2	60.0	26.4	1918	Wilmington, Del.
216610	LMFS	St. s.	J. W. VAN DYKE	4,908	2,944	364.9	51.0	29.5	1918	Gloucester City, N. J.
216612	LMFT	St. s.	ANIWA	6,012	4,402	402.6	53.0	32.0	1918	Oakland, Calif.
216617	LMFV	St. s.	EASTERN SEA	5,838	4,493	384.0	51.1	25.6	1918	Kobe, Japan
216620	LMFW	St. s.	WEST EKONE	5,630	3,455	409.6	54.2	27.1	1918	Seattle, Wash.
216615	LMGB	St. s.	ELDORADO	2,180	1,289	245.6	42.0	24.1	1918	Long Beach, Calif.
216616	LMGC	St. s.	CATHERINE	2,121	1,278	250.5	43.7	20.4	1918	Manitowoc, Wis.
216627	LMGF	St. s.	WESTERN SPIRIT	5,760	3,504	409.8	54.2	27.7	1918	Portland, Oreg.
216630	LMGH	Sch.	Hesper	1,348	1,231	210.2	41.0	20.4	1918	Somerset, Mass.
216631	LMGJ	St. s.	WESTERN LIGHT	5,759	3,504	409.8	54.2	27.7	1918	Portland, Oreg.
216640	LMGK	St. s.	LAKE HARRIS	2,217	1,340	253.5	43.5	22.5	1918	Ashtabula, Ohio
216647	LMGR	Ol. s.	Pioneer	233	128	129.1	22.7	12.0	1918	Essex, Mass.
216656	LMGV	St. s.	POINT JUDITH	2,205	1,348	289.0	44.1	19.0	1918	Portland, Oreg.
216657	LMGW	St. s.	LAKE BLANCHESTER	2,340	1,436	251.0	43.5	24.2	1918	Cleveland, Ohio
216662	LMHB	Sch.	Gullford D. Pendleton	1,611	1,450	205.8	41.5	19.6	1918	Jacksonville, Fla.
216663	LMHC	St. s.	LAKE GAKONA	2,368	1,445	250.5	43.8	22.2	1918	Wyandotte, Mich.
216664	LMHD	St. s.	WEST GAMBO	5,579	4,171	409.6	54.2	27.1	1918	Seattle, Wash.
216667	LMHG	St. s.	KOSCIUSZKO	4,956	3,085	376.4	52.3	27.0	1918	Sparrows Point, Md.
216680	LMHP	St. s.	MIDDLEBURY	2,555	1,469	298.9	44.0	10.7	1918	Wilmington, Del.
216698	LMHV	St. s.	LAKE YAHARA	2,338	1,431	250.5	43.5	22.6	1918	Chicago, Ill.
216703	LMJC	St. s.	Moritz	3,019	1,752	272.9	46.1	24.1	1918	Portland, Oreg.
216704	LMJD	St. s.	WEST COAST	5,688	3,467	409.8	54.2	27.7	1918	do.
216706	LMJE	St. s.	EASTERN QUEEN	5,834	4,417	384.0	51.1	25.6	1918	Kobe, Japan
216707	LMJG	Ol. s.	CHOCTAW	350	269	145.0	23.3	12.0	1918	Jacksonville, Fla.
216709	LMJK	St. s.	MASUDA	4,844	3,605	380.6	53.1	27.0	1918	Seattle, Wash.
77543	LMJN	St. s.	John G. Chandler	110	56	91.0	20.2	11.4	1902	Bath, Me.
216716	LMJR	St. s.	LAKE ORMOC	2,368	1,445	250.5	43.8	22.2	1918	Wyandotte, Mich.
216718	LMJT	St. s.	SAMOA	1,997	1,172	251.0	43.6	18.1	1918	Duluth, Minn.
216727	LMJW	St. s.	CRAWL KEYS	2,308	1,378	253.5	43.8	20.4	1918	Ecorse, Mich.
216730	LMKC	St. s.	EASTERN KING	2,995	1,814	304.8	43.8	25.2	1918	Harima, Japan
216737	LMKD	St. s.	WEST COTOMSKA	5,728	4,123	409.6	54.2	27.1	1918	Seattle, Wash.
216738	LMKF	St. s.	LAKE PLEASANT	2,221	1,344	253.5	43.5	22.5	1918	Ashtabula, Ohio
216739	LMKG	St. s.	MARY	2,150	1,286	250.5	43.7	20.4	1918	Manitowoc, Wis.
216747	LMKN	St. s.	J. C. FITZSIMMONS	6,715	4,119	419.0	67.2	31.7	1918	Seattle, Wash.
216749	LMKQ	St. s.	ASTORIA	2,224	1,358	289.0	44.1	19.0	1918	Portland, Oreg.
216750	LMKR	St. s.	Manada	2,542	1,490	266.9	46.1	24.2	1918	Aberdeen, Wash.
216754	LMKT	St. s.	WESTERN MAID	5,760	3,503	409.8	54.2	27.7	1918	Portland, Oreg.
216758	LMKV	St. s.	LAKE PACHUTA	2,416	1,464	250.5	43.8	22.2	1918	Saginaw, Mich.
216760	LMKW	St. s.	WEST GALOC	5,392	3,293	410.0	54.4	27.2	1918	Los Angeles, Calif.
216761	LMNB	St. s.	WEST GALETA	5,435	3,323	410.0	54.4	27.2	1918	do.
216762	LMND	St. s.	VOLUNTEER	7,717	5,791	410.0	56.0	29.0	1918	Alameda, Calif.
216767	LMNH	St. s.	WINDING GULF	5,438	3,339	368.6	55.2	30.5	1918	Camden, N. J.
216768	LMNJ	St. s.	J. A. BISSO	246	144	102.3	23.7	14.2	1906	Sorel, Quebec
216770	LMNK	St. s.	O. T. WARING	5,579	3,379	411.6	53.4	20.8	1918	Wilmington, Del.
216775	LMNP	St. s.	LAKE GEDNEY	2,333	1,428	251.0	43.5	24.2	1918	Cleveland, Ohio
216777	LMNR	St. s.	MORRISTOWN	4,746	2,983	377.0	62.0	26.8	1918	Shooters Island, N. Y.
216778	LMNS	St. s.	GALESBURG	5,138	3,646	377.0	62.0	26.8	1918	do.
216779	LMNT	St. s.	ENGLEWOOD	4,746	2,983	377.0	62.0	26.8	1918	do.
216787	LMPB	St. s.	WESTERN PRIDE	5,688	3,467	409.8	54.2	27.7	1918	Portland, Oreg.
216785	LMPC	St. s.	WESTERN STAR	5,700	3,503	409.5	54.2	27.6	1918	Seattle, Wash.
216786	LMPD	St. s.	WEST HOBOMAC	5,527	3,385	409.6	54.2	27.1	1918	do.
216788	LMPE	St. s.	SHREVEPORT	6,822	4,099	435.0	66.0	32.0	1918	Alameda, Calif.
216780	LMPG	St. s.	BARBARA	2,150	1,286	250.5	43.7	20.4	1918	Manitowoc, Wis.
216790	LMPK	St. s.	LAKE ELIKO	2,330	1,435	251.0	43.5	24.2	1918	Lorain, Ohio
216793	LMPQ	St. s.	EASTERNER	5,840	4,497	385.0	51.0	21.1	1918	Kawasaki, Japan
216794	LMPR	St. s.	San Diego	1,487	835	238.3	44.7	16.8	1918	Houquiam, Wash.
127547	LMPV	St. s.	WESTON M. CARROLL	1,069	871	200.0	38.0	11.6	1901	Port Huron, Mich.
216802	LMQC	Ol. s.	EAST INDIAN	8,159	5,160	445.0	58.0	29.0	1918	Uruga, Japan
216804	LMQF	St. s.	CALAVERAS	2,370	1,447	250.5	43.7	22.5	1918	Toledo, Ohio
216809	LMQJ	Sch.	PAUL E. THURLOW	1,590	1,463	230.0	41.8	23.3	1918	Rockland, Me.
216811	LMQK	St. s.	LAKE GARDNER	2,292	1,367	253.5	43.8	20.4	1918	Ecorse, Mich.
216816	LMQR	St. s.	LAKE ELSINORE	2,330	1,435	251.0	43.5	24.2	1918	Lorain, Ohio
216821	LMQV	St. s.	MISSOULA	4,553	2,721	362.3	51.2	27.5	1918	Camden, N. J.
216822	LMQW	St. s.	ADMIRAL PEOPLES	3,133	1,903	299.4	45.0	22.8	1918	Kilzabeth, N. J.
216824	LMRB	St. s.	PHOENIX	5,731	3,511	400.8	54.3	31.4	1918	Chester, Pa.
216826	LMRC	St. s.	WESTERN CROSS	5,754	3,540	409.5	54.2	27.6	1918	Seattle, Wash.
216827	LMRD	St. s.	JOHN J. O'HAGAN	1,998	1,179	251.0	43.6	18.1	1918	Duluth, Minn.
216837	LMRE	Sch.	Lieut. Sam Mengel	907	790	187.7	38.4	15.2	1918	Bath, Me.
216839	LMRS	St. s.	Joseph H. Moran	345	157	125.3	29.9	13.7	1918	Solomons Island, Md.
216845	LMSD	St. s.	SAG HARBOR	2,431	1,417	264.0	42.2	21.9	1918	Mariners Harbor, N. Y.
216846	LMSE	St. s.	ANACORTES	4,820	3,625	379.8	53.1	27.0	1918	Tacoma, Wash.
216848	LMSH	St. s.	WEST HOSOKIE	5,561	3,472	409.6	54.2	27.1	1918	Seattle, Wash.

Merchant Vessels

Service	Crew	Horse-power	Name of owner	Home port	Address of owner
Frt.	48	2,500	U. S. Shipping Board	Seattle, Wash.	841 Railroad Avenue South.
Frt.	45	3,300	do.	Los Angeles, Calif.	Do.
Frt.	40	1,300	Ford Motor Co. (Del.)	Detroit, Mich.	Highland Park.
Ref.	85	2,500	U. S. Shipping Board	New York, N. Y.	45 Broadway.
Tnk.	47	2,800	Standard Oil Co. (N. Y.)	do.	26 Broadway.
Tnk.	23	2,400	Atlantic Refining Co. (Pa.)	Philadelphia, Pa.	260 South Broad Street.
Frt.	45	2,800	U. S. Shipping Board	San Francisco, Calif.	369 Pine Street.
Frt.	48	2,500	do.	Seattle, Wash.	841 Railroad Avenue South.
Frt.	45	2,500	do.	do.	Do.
Frt.	28	1,000	Western Transport Co. (Calif.)	San Francisco, Calif.	430 Sansome Street.
Frt.	30	1,550	A. H. Bull S. S. Co. (N. J.)	New York, N. Y.	40 West Street.
Frt.	60	2,500	U. S. Shipping Board	Portland, Ore.	514 Spalding Building.
Frt.	9		George D. Rogers	Boston, Mass.	110 State Street.
Frt.	52	2,500	U. S. Shipping Board	Portland, Ore.	514 Spalding Building.
Frt.	33	1,500	do.	New York, N. Y.	45 Broadway.
Fsh.	20	300	Frank C. Pearce Co. (Mass.)	Gloucester, Mass.	401 Main Street.
Frt.	27	1,400	Swayne & Hoyt (Calif.)	San Francisco, Calif.	430 Sansome Street.
Frt.	33	1,200	U. S. Shipping Board ¹	New York, N. Y.	45 Broadway.
Frt.	11		Fields S. Pendleton, estate of	do.	15 Moore Street.
Frt.	48	1,300	U. S. Shipping Board ¹	do.	45 Broadway.
Frt.	48	2,500	do.	Seattle, Wash.	841 Railroad Avenue South.
Frt.	44	3,000	Polish American Navigation Corporation (Del.)	New York, N. Y.	208 Broadway.
Frt.	34	2,100	U. S. Shipping Board	Wilmington, Del.	
Frt.	48	1,300	do.	Norfolk, Va.	Army Base.
Frt.	41	1,400	Joseph Constantine	New York, N. Y.	15 Moore Street.
Frt.	50	2,500	U. S. Shipping Board	do.	45 Broadway.
Frt.	42	2,600	do.	Seattle, Wash.	841 Railroad Avenue South.
Tnk.	5	308	Gulf Refining Co. (Tex.)	Port Arthur, Tex.	West Port Arthur, Tex.
Frt.	48	2,500	U. S. Shipping Board	Tacoma, Wash.	
Tow.	7	550	Wood Towing Corporation (Va.)	Norfolk, Va.	Roanoke Dock.
Frt.	48	1,300	Ford Motor Co. (Del.)	Detroit, Mich.	Highland Park.
Frt.	27	1,250	Hammond Lumber Co. (Del.)	San Francisco, Calif.	260 California Street.
Frt.	48	1,500	U. S. Shipping Board	New York, N. Y.	45 Broadway.
Frt.	39	1,850	do.	Seattle, Wash.	841 Railroad Avenue South.
Frt.	32	2,500	do.	do.	Do.
Frt.	33	1,500	do.	New York, N. Y.	45 Broadway.
Frt.	30	1,550	A. H. Bull S. S. Co. (N. J.)	do.	40 West Street.
Tnk.	34	2,500	Standard Oil Co. of California (Calif.)	San Francisco, Calif.	225 Bush Street.
Frt.	25	1,400	Hammond Lumber Co. (Del.)	do.	260 California Street.
Frt.	45	1,500	U. S. Shipping Board	Portland, Ore.	514 Spalding Building.
Frt.	53	2,500	do.	do.	Do.
Frt.	39	1,000	do.	Port Huron, Mich.	
Frt.	45	3,500	do.	Los Angeles, Calif.	
Frt.	45	3,300	do.	do.	
Frt.	45	2,600	do.	San Francisco, Calif.	369 Pine Street.
Frt.	40	2,500	Mystic Steamship Co. (Mass.) (trustees)	Boston, Mass.	111 Devonshire Street.
Tow.	12	1,200	New Orleans Coal & Bisco Towboat Co. (Del.)	New Orleans, La.	United Fruit Building.
Tnk.	36	2,600	Standard Oil Co. (N. Y.)	New York, N. Y.	26 Broadway.
Frt.	33	1,200	U. S. Shipping Board ¹	Savannah, Ga.	Drayton and St. Julian Sts.
Frt.	50	2,600	do.	New York, N. Y.	45 Broadway.
Frt.	85	2,500	do.	do.	Do.
Frt.	85	2,500	do.	do.	Do.
Frt.	49	2,500	do.	Portland, Ore.	514 Spalding Building.
Frt.	40	3,000	do.	Seattle, Wash.	841 Railroad Avenue South.
Frt.	32	3,000	do.	do.	Do.
Tnk.	38	2,600	Cities Service Refining Transport Co. (Del.)	New York, N. Y.	60 Wall Street.
Frt.	24	1,200	A. H. Bull Steamship Co. (N. J.)	do.	40 West Street.
Frt.	36	1,200	U. S. Shipping Board ¹	Norfolk, Va.	Army Base.
Frt.	51	3,000	U. S. Shipping Board	San Francisco, Calif.	369 Pine Street.
Frt.	25	750	Hart-Wood Lumber Co. (Calif.)	do.	1 Drum Street.
Frt.	14	600	Buffalo Gravel Corporation (N. Y.)	Buffalo, N. Y.	19 Hudson Street.
Frt.	39	5,600	Ford Motor Co. (Del.)	Detroit, Mich.	Highland Park.
Frt.	35	1,250	U. S. Shipping Board ¹	New York, N. Y.	45 Broadway.
Frt.	11		New England Maritime Co. (Me.)	Boston, Mass.	131 State Street.
Frt.	36	1,250	U. S. Shipping Board ¹	Detroit, Mich.	
Frt.	33	1,200	do.	Norfolk, Va.	Army Base.
Frt.	33	2,200	Hammond Lumber Co. (Del.)	San Francisco, Calif.	260 California Street.
Frt.	28	1,700	Portland California S. S. Co. (Calif.)	do.	311 California Street.
Tnk.	44	3,000	American Tanker Corporation (Mass.)	Boston, Mass.	80 Boylston Street.
Tnk.	52	2,500	U. S. Shipping Board	Seattle, Wash.	841 Railroad Avenue South.
Frt.	34	1,250	Bison Steamship Corporation (N. Y.)	Buffalo, N. Y.	Elk Street Market.
Frt.	9		Constantine Flink	New York, N. Y.	1665 Park Avenue.
Tow.	10	1,000	Tug Joseph H. Moran (N. Y.)	do.	17 Battery Place.
Frt.	28	1,200	U. S. Shipping Board	do.	45 Broadway.
Frt.	39	2,500	do.	Tacoma, Wash.	
Frt.	91	3,000	do.	Seattle, Wash.	841 Railroad Avenue South.

¹Sold to Ford Motor Co.

Merchant Vessels

Official No.	Signal letters	Rig	Name of vessel	Tonnage		Dimensions			When built	Where built
				Gross	Net	Length	Breadth	Depth		
						Feet	Feet	Feet		
216863	LMSN	St. s.	WEST ZULA.....	6,000	4,552	410.0	64.4	27.2	1918	Los Angeles, Calif.
216864	LMSP	St. s.	MAUNA ALA.....	6,805	4,312	420.5	64.2	31.4	1918	Bath, Me.
216871	LMSV	St. s.	GOVERNOR JOHN LAND.....	3,431	2,039	305.0	46.0	24.5	1918	Oakland, Calif.
216874	LMTC	St. s.	LAKE YPSILANTI.....	2,368	1,445	250.5	43.8	22.2	1918	Wyandotte, Mich.
216875	LMTD	St. s.	DEFIANCE.....	7,611	4,786	440.0	60.0	35.2	1918	Alameda, Calif.
216876	LMTE	Se. b.	Smith & Terry No. 2.....	1,251	1,198	221.1	41.0	16.5	1918	Bethel, Del.
216877	LMTG	St. s.	W. L. STEED.....	6,341	3,938	416.8	56.1	31.1	1918	Quincy, Mass.
216878	LMTH	Sch.	Georgette.....	800	757	187.8	30.1	16.1	1918	Portland, Oreg.
216890	LMTR	St. s.	LAKEVILLE.....	2,292	1,367	253.5	43.8	20.4	1918	Ecorse, Mich.
216892	LMTV	St. s.	YORK.....	1,998	1,179	251.0	43.6	18.1	1918	Duluth, Minn.
216898	LMVC	Se. b.	Thckahoe.....	792	726	170.0	34.6	15.5	1918	Baltimore, Md.
216901	LMVD	Sch.	John W. Wells.....	2,527	2,374	267.8	47.8	26.5	1918	St. Helens, Oreg.
216902	LMVF	St. s.	WESTPORT.....	5,665	3,529	409.5	54.2	27.4	1918	Seattle, Wash.
216903	LMVG	St. s.	LAKE DELANCEY.....	2,316	1,368	251.0	43.5	22.4	1918	Buffalo, N. Y.
216914	LMVR	St. s.	LAKE OSWEYA.....	2,416	1,432	250.5	43.8	22.2	1918	Saginaw, Mich.
216915	LMSV	St. s.	LAKE BUCKEYE.....	2,338	1,431	250.5	43.5	22.6	1918	Chicago, Ill.
216924	LMWD	St. s.	H. J. LAWRENCE.....	2,084	1,223	251.0	43.7	19.2	1918	Superior, Wis.
216925	LMWF	St. s.	WEST HUMBAY.....	5,527	3,355	409.6	64.2	27.1	1918	Seattle, Wash.
216927	LMWH	Sch.	Frances L. Prussig.....	1,080	972	193.7	38.8	19.0	1918	Boothbay Harbor, Me.
216942	LMWS	St. s.	Fish Hawk.....	352	149	139.4	24.4	13.1	1918	South Portland, Me.
216945	LMWT	Ol. s.	CERRITO.....	495	259	155.0	25.4	12.6	1918	San Juan, P. R.
216948	LMWV	St. s.	CHAINCREEK.....	2,292	1,367	253.5	43.8	20.4	1918	Ecorse, Mich.
216949	LNBC	St. s.	WESTERN HOPE.....	5,754	3,540	409.5	54.2	27.6	1918	Seattle, Wash.
216955	LNBO	St. s.	Mazdahi.....	2,512	1,503	266.1	46.1	23.9	1918	Tacoma, Wash.
216959	LNBJ	St. s.	LAKE WILSON.....	2,139	1,275	250.5	43.7	20.4	1918	Manitowoc, Wis.
216969	LNBP	St. s.	SANTA TERESA.....	4,858	2,888	360.2	51.6	22.8	1918	Philadelphia, Pa.
216971	LNBR	St. s.	GOODSPEED.....	2,395	1,463	250.5	43.8	22.2	1918	Wyandotte, Mich.
216972	LNBS	St. s.	GOKEE.....	2,310	1,426	250.5	43.6	22.2	1918	do.
216975	LNBT	St. s.	ISANTI.....	5,713	4,129	410.5	54.0	27.0	1918	San Francisco, Calif.
216976	LNBV	St. s.	WESTERN PLAINS.....	5,688	3,467	409.8	54.2	27.7	1918	Portland, Oreg.
216977	LNBW	St. s.	NANTASKET.....	5,268	3,268	389.7	54.8	30.4	1918	Quincy, Mass.
216962	LNCK	Se. b.	Irene S. Wilkinson.....	818	793	187.3	38.0	14.4	1918	Savannah, Ga.
216984	LNCM	St. s.	ZIRKEL.....	6,073	4,427	402.6	53.0	32.0	1918	Oakland, Calif.
216986	LNCQ	St. s.	L. J. DRAKE.....	6,693	4,796	419.6	57.2	30.0	1918	Oakland, Calif.
216990	LNCB	St. s.	ROSE MURPHY.....	1,991	1,178	251.0	43.6	18.1	1918	Duluth, Minn.
216992	LNCV	Se. b.	Northern No. 17.....	961	899	204.6	35.0	14.7	1918	Hydro de Grace, Md.
216995	LNDC	St. s.	OZAUKEE.....	4,045	2,835	340.5	48.0	24.7	1918	Long Beach, Calif.
217002	LNDR	St. s.	WEST LASHAWAY.....	5,515	3,376	409.6	54.2	27.1	1918	Seattle, Wash.
217003	LNDL	Ol. s.	CHALLENGER.....	7,590	5,764	410.0	56.0	29.0	1918	Alameda, Calif.
217011	LNDW	St. s.	CORSICANA.....	2,059	1,229	250.5	43.7	20.4	1918	Manitowoc, Wis.
217015	LNFG	St. s.	PUGET SOUND.....	4,838	3,030	379.1	53.1	27.0	1918	Tacoma, Wash.
217017	LNFI	St. s.	LAKE CORIN.....	2,368	1,445	250.5	43.6	22.2	1918	Wyandotte, Mich.
217019	LNFM	St. s.	NEPONSET.....	7,435	4,565	434.3	57.7	27.1	1918	Chester, Pa.
217023	LNFR	Sch.	Col. Keith.....	884	820	179.7	41.5	14.3	1918	Westlake, La.
217024	LNFS	St. s.	CRANENEST.....	2,292	1,367	253.5	43.8	20.4	1918	Ecorse, Mich.
217032	LNFC	St. s.	WESTERN SCOUT.....	5,760	3,563	409.8	54.2	27.7	1918	Portland, Oreg.
217043	LNQM	Sch.	Catherine G. Scott.....	739	674	174.0	35.6	15.2	1918	Blddeford, Me.
217045	LNQR	St. s.	LAKE WINOOSKI.....	2,416	1,432	250.5	43.8	22.2	1918	Saginaw, Mich.
217046	LNQS	St. s.	MAJOR WHEELER.....	3,431	2,038	305.0	46.0	24.5	1918	Oakland, Calif.
217055	LNIB	St. s.	FRED W. GREEN.....	2,292	1,367	253.5	43.8	20.4	1918	Ecorse, Mich.
217057	LNIC	St. s.	DORA WEEMS.....	2,316	1,368	251.0	43.5	22.4	1918	Buffalo, N. Y.
217059	LNID	St. s.	LAKE ARLINE.....	2,084	1,223	251.0	43.7	19.2	1918	Superior, Wis.
217060	LNIF	St. s.	VICTORIOUS.....	7,597	4,753	440.0	56.0	35.2	1918	Alameda, Calif.
217061	LNIG	St. s.	LIBERTY.....	6,211	3,835	395.5	55.0	31.4	1918	Kearny, N. J.
217066	LNIP	St. s.	NAIWA.....	6,240	4,704	409.6	54.4	27.4	1918	Baltimore, Md.
217070	LNIR	St. s.	WEST LOQUASSUCK.....	5,644	4,080	409.6	54.2	27.1	1918	Seattle, Wash.
217071	LNIS	St. s.	CONNERSVILLE.....	2,232	1,358	253.5	43.6	20.2	1918	Ashtabula, Ohio
217072	LNIT	St. s.	CENTRAL AMERICAN.....	357	169	124.6	30.0	12.3	1918	Bath, Me.
217074	LNIV	St. s.	LAKE ZALISKI.....	2,332	1,452	251.0	43.6	22.2	1918	Lorain, Ohio
217075	LNHW	Ol. s.	Admiral Myro.....	1,934	1,608	248.6	44.6	21.0	1918	Seattle, Wash.
217079	LNJC	St. s.	CALICOCK.....	2,379	1,447	250.5	43.7	22.5	1918	Toledo, Ohio
217085	LNJD	St. s.	EASTPORT.....	4,385	2,705	344.5	49.0	25.7	1918	Habu, Japan
217087	LNJK	St. s.	LAKE KYTLE.....	2,157	1,285	250.5	43.7	20.4	1918	Manitowoc, Wis.
217093	LNJQ	St. s.	INVINCIBLE.....	7,592	4,829	440.0	56.0	36.2	1918	Alameda, Calif.
217095	LNJR	St. s.	BETTY WEEMS.....	2,339	1,420	251.0	43.7	22.2	1918	Superior, Wis.
217099	LNJT	Sch.	Kingsway.....	1,272	1,107	203.8	41.0	22.8	1918	Mystic, Conn.
217103	LNJW	St. s.	WATONWAN.....	5,367	3,308	400.7	54.2	29.9	1918	Harriman, Pa.
217105	LNKB	Sch.	Jacob W. Hook.....	677	576	178.9	36.7	14.5	1918	Richmond, Me.
217117	LNKH	St. s.	JEAN WEEMS.....	2,349	1,448	251.0	43.6	22.2	1918	Cleveland, Ohio
217115	LNKJ	St. s.	MALIKO.....	6,847	4,280	415.0	53.7	28.3	1918	Sparrows Point, Md.
217121	LNKQ	St. s.	RANSOM.....	479	326	142.1	29.6	11.8	1918	Essex, Mass.
217124	LNKR	St. s.	WEST ZUCKER.....	5,548	3,400	410.0	54.4	27.2	1918	Los Angeles, Calif.
217126	LNKS	St. s.	WILLIAM N. PAGE.....	5,438	3,339	368.6	55.2	30.5	1918	Camden, N. J.
217127	LNKT	St. s.	WESTPOOL.....	5,724	3,519	409.5	54.2	27.6	1918	Seattle, Wash.
217128	LNKV	St. s.	WEST ELCASCO.....	5,766	4,113	409.6	54.2	27.1	1918	do.
217129	LNKW	St. s.	WILLIMANTIC.....	4,857	2,992	379.4	53.0	27.0	1918	Tacoma, Wash.

Merchant Vessels

Service	Crew	Horsepower	Name of owner	Home port	Address of owner
Frt.	45	• 3,300	U. S. Shipping Board	Los Angeles, Calif.	
Frt.	39	3,000	Matson Navigation Co. (Calif.)	San Francisco, Calif.	215 Market Street.
Frt.	34	1,900	Baltimore Insular Line (N. J.)	Baltimore, Md.	Citizens National Bank.
Frt.	38	1,300	U. S. Shipping Board ¹	New York, N. Y.	45 Broadway.
Frt.	90	• 3,000	do.	San Francisco, Calif.	369 Pine Street.
Frt.	5		Smith & Terry Transportation Co. (Del.)	Wilmington, Del.	Bethel, Del.
Tnk.	42	2,600	Pan-American Petroleum & Transport Co. (Del.)	Los Angeles, Calif.	1015 Security Building.
Frt.	8		Philip C. Pearson	New York, N. Y.	34 West Twelfth Street.
Frt.	34	1,250	U. S. Shipping Board ¹	do.	45 Broadway.
Frt.	33	1,250	Merchants & Miners Transportation Co. (Md.)	Baltimore, Md.	112 South Gay Street.
Frt.	4		Reading Co. (Pa.)	Philadelphia, Pa.	Reading Terminal.
Frt.	17		Charles R. McCormick & Co. (Calif.)	San Francisco, Calif.	1 Drumm Street.
Frt.	42	2,500	U. S. Shipping Board	Seattle, Wash.	841 Railroad Avenue South
Frt.	37	1,200	do. ¹	Norfolk, Va.	Army Base.
Frt.	34	1,600	do. ¹	do.	Do.
Frt.	32	1,300	do. ¹	do.	Do.
Frt.	29	1,200	Lawrence Steamship Co. (Del.)	New York, N. Y.	80 Broad Street.
Frt.	95	• 2,500	U. S. Shipping Board	Seattle, Wash.	841 Railroad Avenue South.
Frt.	8		New England Maritime Co. (Me.)	Boston, Mass.	131 State Street.
Fsh.	26	550	Deep Sea Fisheries (Me.)	Rockland, Me.	Tilsons Wharf.
Frt.	15	• 250	H. S. Graham	San Juan, P. R.	
Frt.	36	1,250	U. S. Shipping Board	Norfolk, Va.	Army Base.
Frt.	54	• 3,000	do.	Seattle, Wash.	841 Railroad Avenue South.
Frt.	42	1,400	Mazama Steamship Co. (Wash.)	do.	Everett, Wash.
Frt.	34	1,200	U. S. Shipping Board ¹	Savannah, Ga.	Drayton and St. Julian Sts.
Pas.	85	3,400	Grace S. S. Co. (Del.)	New York, N. Y.	7 Hanover Square.
Frt.	28	1,300	U. S. Shipping Board	do.	45 Broadway.
Frt.	35	1,300	do.	do.	Do.
Frt.	39	• 2,500	do.	San Francisco, Calif.	369 Pine Street.
Frt.	48	• 2,500	do.	Portland, Oreg.	514 Spalding Building.
Frt.	42	• 2,000	do.	Boston, Mass.	75 State Street.
Frt.	8		Howard Lumber Co. (Va.)	Alexandria, Va.	111 South Fairfax Street.
Frt.	62	• 2,800	U. S. Shipping Board	San Francisco, Calif.	369 Pine Street.
Tnk.	37	3,000	Standard Oil Co. (N. Y.)	New York, N. Y.	28 Broadway.
Frt.	30	1,250	John George Murphy	Mobile, Ala.	2 South Commerce Street.
Frt.	4		Northern Barge Corporation (Del.)	Wilmington, Del.	Equitable Building.
Frt.	75	• 2,500	U. S. Shipping Board	Los Angeles, Calif.	
Frt.	114	• 2,500	do.	Seattle, Wash.	841 Railroad Avenue South.
Frt.	37	• 3,000	Sun Shipbuilding & Dry Dock Co. (Pa.)	Philadelphia, Pa.	Bourse Building.
Frt.	35	1,550	Pillsbury & Curtis (Calif.)	San Francisco, Calif.	351 California Street.
Frt.	50	2,500	U. S. Shipping Board	Seattle, Wash.	841 Railroad Avenue South.
Frt.	48	1,300	Ford Motor Co. (Del.)	Detroit, Mich.	Highland Park.
Ref.	43	2,500	U. S. Shipping Board	Philadelphia, Pa.	Bourse Building.
Frt.	4		Gulf Export & Transportation Co. (Tex.)	Port Arthur, Tex.	Beaumont, Tex.
Frt.	48	1,250	U. S. Shipping Board	Norfolk, Va.	Army Base.
Frt.	50	• 2,500	do.	Portland, Oreg.	514 Spalding Building.
Frt.	9		L. A. Scott	Mobile, Ala.	215 Staples Powell Building.
Frt.	40	1,600	U. S. Shipping Board ¹	New York, N. Y.	45 Broadway.
Frt.	35	2,000	Baltimore Insular Line (N. J.)	Baltimore, Md.	Citizens National Bank Building.
Frt.	24	1,220	John J. Roen	Grand Haven, Mich.	Charlevoix, Mich.
Frt.	30	1,200	U. S. Shipping Board	Philadelphia, Pa.	Bourse Building.
Frt.	27	1,200	do.	Duluth, Minn.	Superior, Wis.
Frt.	90	• 3,000	do.	San Francisco, Calif.	369 Pine Street.
Frt.	66	• 2,500	do.	Newark, N. J.	
Frt.	66	• 2,500	do.	Baltimore, Md.	22 Light Street.
Frt.	45	• 2,500	do.	Seattle, Wash.	841 Railroad Avenue South.
Frt.	32	1,250	do.	New York, N. Y.	45 Broadway.
Tow.	14	600	Texas Co. (Tex.)	Port Arthur, Tex.	Dock 29.
Frt.	32	1,250	U. S. Shipping Board ¹	Cleveland, Ohio.	
Frt.	8	• 700	R. W. Crosby	Seattle, Wash.	Coleman Building.
Frt.	36	1,250	U. S. Shipping Board	New York, N. Y.	45 Broadway.
Frt.	40	2,250	do.	Seattle, Wash.	841 Railroad Avenue South.
Frt.	43	1,550	do. ¹	New York, N. Y.	45 Broadway.
Frt.	41	3,000	do.	San Francisco, Calif.	369 Pine Street.
Frt.	25	1,200	Baltimore & Carolina S. S. Co. (Md.)	Baltimore, Md.	Pier 5, Pratt Street.
Frt.	10		African & Eastern Trading Co. (N. Y.)	New York, N. Y.	8-10 Bridge Street.
Frt.	42	• 3,000	U. S. Shipping Board	Philadelphia, Pa.	Bourse Building.
Frt.	8		R. B. White	Crisfield, Md.	Salisbury, Md.
Frt.	36	1,200	Baltimore & Carolina S. S. Co. (Md.)	Baltimore, Md.	Pier 5, Pratt Street.
Frt.	43	4,000	Matson Navigation Co. (Calif.)	San Francisco, Calif.	Matson Building.
Frt.	10	550	Hubert G. Huntley	New York, N. Y.	Northport, N. Y.
Frt.	81	• 3,300	U. S. Shipping Board	Los Angeles, Calif.	
Frt.	36	2,500	Mystic Steamship Co. (Mass.) (trustees)	Boston, Mass.	111 Devonshire Street.
Frt.	50	3,000	U. S. Shipping Board	Seattle, Wash.	841 Railroad Avenue South.
Frt.	32	• 3,000	do.	do.	Do.
Frt.	44	2,500	do.	Tacoma, Wash.	

¹ Sold to Ford Motor Co.

Merchant Vessels

Official No.	Signal letters	Rtg	Name of vessel	Tonnage		Dimensions			When built	Where built
				Gross	Net	Length	Breadth	Depth		
				Feet						
217130	LNMB	St. s.	CHARLES M. EVEREST.....⊙	5,372	3,238	411.6	53.4	31.2	1918	Wilmington, Del.
217134	LNMC	St. s.	ADMIRAL HENSON.....⊙	3,040	1,850	299.6	45.0	22.6	1918	do.
217150	LNMP	St. s.	BELLINGHAM.....	4,837	3,621	370.8	53.0	27.0	1918	Tacoma, Wash.
217143	LNMQ	St. s.	CALISPELL.....	2,370	1,447	250.6	43.7	22.5	1918	Toledo, Ohio.
217144	LNMR	St. s.	QUISTCONCK.....⊙	5,144	3,072	300.0	54.2	27.6	1918	Hog Island, Pa.
217151	LNMS	St. s.	JOHN GEHM.....	1,991	1,178	251.0	43.6	18.6	1918	Duluth, Minn.
217145	LNMT	St. s.	GARFIELD.....	2,718	1,538	299.4	45.0	22.8	1918	Elizabeth, N. J.
217147	LNMV	St. s.	FEDERAL.....⊙	6,868	4,809	305.5	55.0	31.4	1918	Kearny, N. J.
217152	LNMW	St. s.	WESTMEAD.....⊙	5,618	4,201	409.5	54.2	27.4	1918	Seattle, Wash.
217153	LNPB	St. s.	CADARETTA.....⊙	2,048	1,621	289.0	44.1	19.2	1918	Portland, Ore.
217160	LNPI	Sc. b.	Smith & Terry No. 4.....	2,231	2,069	281.8	45.8	22.2	1918	Orange, Tex.
217163	LNPM	St. s.	Liberty.....	324	158	136.2	28.6	13.2	1918	Norfolk, Va.
217165	LNPN	St. s.	INDIANAPOLIS.....	8,134	6,121	439.6	60.2	33.7	1918	Gloucester City, N. J.
217168	LNPS	St. s.	EASTERN CROSS.....	4,300	2,694	359.4	51.3	25.8	1917	Uruga, Japan.
217170	LNPT	St. s.	HICKMAN.....	4,860	2,975	377.0	52.0	26.8	1918	Shooters Island, N. Y.
217172	LNPW	El. s.	INDEPENDENCE.....⊙	7,597	4,753	440.0	56.0	35.2	1918	Alameda, Calif.
217173	LNQB	St. s.	F. H. WICKETT.....⊙	7,753	4,709	467.0	62.7	32.0	1918	Camden, N. J.
217176	LNQF	St. s.	WEST MADAKET.....⊙	5,654	4,099	409.6	54.2	27.1	1918	Seattle, Wash.
217182	LNQM	St. s.	WESTERN BELLE.....	5,698	3,473	409.8	54.2	27.7	1918	Portland, Ore.
217184	LNQR	St. s.	AGWIDALE.....⊙	5,080	3,678	370.0	53.1	27.0	1918	Newport News, Va.
217189	LNQV	St. s.	FRANK J. PETERSON.....	2,241	1,349	253.5	43.6	20.2	1918	Ashtabula, Ohio.
217190	LNRG	St. s.	Thomas J. Howard.....	320	63	132.2	27.5	12.8	1918	Green Bay, Wis.
217197	LNRH	St. s.	CORRALES.....	2,146	1,287	250.5	43.7	20.4	1918	Manitowoc, Wis.
217203	LNRS	St. s.	CHARLES L. O'CONNOR.....⊙	2,351	1,433	253.4	43.7	25.1	1918	Ecorse, Mich.
217204	LNRU	St. s.	LAKE GRANDON.....	2,611	1,617	251.0	43.6	26.1	1918	Wyandotte, Mich.
217205	LNRV	St. s.	OSHKOSH.....	3,061	2,393	340.5	48.0	24.7	1918	Long Beach, Calif.
217206	LNRW	St. s.	OSKAWA.....	6,100	4,539	402.6	53.0	32.0	1918	Oakland, Calif.
217208	LNSC	Sc. b.	Westlund.....	989	933	196.8	35.7	15.6	1918	Baltimore, Md.
217209	LNSD	St. s.	NANTAHALA.....	5,714	4,045	410.5	54.0	27.0	1918	San Francisco, Calif.
217210	LNSF	St. s.	BRANDYWINE.....	4,969	3,456	364.9	51.0	29.5	1918	Gloucester City, N. J.
217211	LNSG	St. s.	COHASSET.....⊙	5,268	3,268	389.7	54.8	30.4	1918	Quincy, Mass.
217217	LNSP	St. s.	WEST AFRICA.....⊙	2,611	1,617	251.0	43.6	26.1	1918	Wyandotte, Mich.
217220	LNSQ	St. s.	WEST GRAMA.....⊙	5,445	3,323	410.0	54.4	27.2	1918	Los Angeles, Calif.
217223	LNSR	St. s.	WEST VIEW.....	5,769	3,609	409.8	54.2	27.7	1918	Portland, Ore.
217224	LNST	St. s.	WEST KYSKA.....⊙	6,096	4,495	409.8	54.2	27.7	1918	do.
217225	LNSV	St. s.	WEST ZEDA.....⊙	5,658	3,488	409.8	54.2	27.7	1918	Portland, Ore.
215430	LNSW	Sch.	Robert L. Linton.....	1,965	1,828	246.6	42.8	22.5	1917	Noank, Conn.
217229	LNTD	Bkn.	Hesperian.....	1,355	1,216	231.4	43.5	18.6	1918	Rolph, Calif.
217230	LNTE	St. s.	LAKE BELNONA.....	2,350	1,418	250.5	43.6	22.2	1918	Saginaw, Mich.
217232	LNTH	St. s.	WHEATON.....⊙	6,867	4,331	415.0	53.7	28.3	1918	Sparrows Point, Md.
217237	LNTF	St. s.	LAKE FARGE.....	2,624	1,628	251.0	43.6	26.2	1918	Cleveland, Ohio.
217238	LNTQ	St. s.	WEST CAPE.....⊙	5,597	4,180	409.5	54.2	27.4	1918	Seattle, Wash.
217211	LNTS	St. s.	PHOENIX BRIDGE.....	3,283	2,000	324.0	46.2	25.0	1918	Newark, N. J.
217212	LNTV	St. s.	INGOLD.....	5,597	4,180	324.0	46.2	25.0	1918	do.
217217	LNVE	Sch.	Azda.....	661	613	171.2	31.8	14.7	1918	Linoeumville, N. Y.
217248	LNVO	St. s.	WEST MAHOMET.....⊙	5,527	3,423	409.6	54.2	27.1	1918	Seattle, Wash.
217254	LNVM	St. s.	COKATO.....	3,058	2,256	324.0	40.2	25.0	1918	Newark, N. J.
217255	LNVP	St. s.	Annetto Rolph.....⊙	2,361	1,391	245.3	45.5	28.3	1918	Rolph, Calif.
217267	LNWD	St. s.	CONTOCOOK.....	2,344	1,410	251.0	43.6	22.2	1918	Superior, Wis.
217268	LNWF	St. s.	SOUTH POLE.....	4,110	2,492	339.3	49.1	26.3	1918	Baltimore, Md.
217269	LNWG	St. s.	MICHAEL TRACY.....⊙	2,351	1,433	253.4	43.7	25.1	1918	Ecorse, Mich.
217271	LNWJ	Sch.	Bright.....	2,176	2,011	258.3	48.6	24.2	1918	Seattle, Wash.
217273	LNWM	St. s.	BAR HARBOR.....	2,420	1,410	264.0	42.2	21.9	1918	Port Richmond, N. Y.
217282	LNWV	St. s.	WEST ELDARA.....⊙	5,607	3,510	409.8	54.2	27.1	1918	Seattle, Wash.
217287	LPBC	St. s.	COURAGEOUS.....	7,593	4,755	440.0	56.0	35.2	1918	Alameda, Calif.
217289	LPBF	St. s.	LITHOPOLIS.....	2,362	1,407	263.4	42.4	22.2	1918	Tampa, Fla.
217291	LPBG	St. s.	EASTERN SHORE.....⊙	6,731	5,124	424.5	53.8	26.4	1918	Hirima, Japan.
217292	LPBH	St. s.	WILKENO.....⊙	6,655	4,148	415.0	55.7	31.9	1918	Osaka, Japan.
217293	LPBJ	St. s.	CADDOPEAR.....⊙	2,865	1,760	280.0	44.1	19.2	1918	Portland, Ore.
217298	LPBS	St. s.	Brookdale.....⊙	2,935	1,730	272.5	49.1	25.8	1918	Aberdeen, Wash.
217299	LPBT	St. s.	CEDAR SPRING.....	2,343	1,418	251.0	43.6	22.2	1918	Duluth, Minn.
217301	LPBV	St. s.	INVADER.....	192	40	95.5	24.2	13.0	1918	Green Bay, Wis.
217302	LPBW	St. s.	INTEGRITY.....	192	40	95.5	24.2	13.0	1918	do.
217303	LPBQ	St. s.	POLAR BEAR.....	4,297	2,623	339.3	49.1	26.5	1918	Baltimore, Md.
217304	LPBD	St. s.	LAKE FOCHE.....	2,615	1,601	251.0	43.6	25.8	1918	Superior, Wis.
217306	LPCE	Sch.	Gladys M. Taylor.....	967	891	191.1	37.7	19.1	1918	Stocketon Springs, Me.
217307	LPCH	St. s.	LAKE GRATTAN.....	2,611	1,617	251.0	43.6	23.1	1918	Wyandotte, Mich.
110753	LPCB	St. s.	Gedney.....	728	366	166.6	36.6	15.9	1887	Wilmington, Del.
217315	LPCD	Sch.	Sally Persis Noyes.....	1,034	912	187.0	38.3	19.4	1918	Harrington, Me.
217316	LPCQ	Sch.	Charles D. Stanford.....	714	627	183.4	37.4	13.3	1918	Brewer, Me.
217318	LPCR	St. s.	MONMOUTH.....	4,766	2,963	377.0	52.0	26.8	1918	Shooters Island, N. Y.
217319	LPCS	St. s.	FORT WAYNE.....	5,231	3,921	309.6	54.4	27.4	1918	Baltimore, Md.
217324	LPCW	St. s.	NEWBURGH.....	6,601	3,390	400.5	54.2	30.0	1918	Newburgh, N. Y.
95972	LPDC	St. s.	MINNESOTA.....	3,320	2,109	288.0	41.0	22.7	1888	Wyandotte, Mich.
217328	LPDF	St. s.	SACCARAPPA.....⊙	4,965	2,952	390.0	54.2	27.6	1918	Hog Island, Pa.

Merchant Vessels

Service	Crew	Horse-power	Name of owner	Home port	Address of owner
Tnk.	60	2,600	Vacuum Oil Co. (N. Y.)	New York, N. Y.	61 Broadway.
Frt.	28	1,700	Portland California Steamship Co. (Calif.)	San Francisco, Calif.	311 California Street.
Frt.	82	2,500	U. S. Shipping Board ¹	Tacoma, Wash.	
Frt.	25	1,250	do.	New York, N. Y.	45 Broadway.
Frt.	42	2,500	do.	Philadelphia, Pa.	Bourse Building.
Frt.	27	1,250	Bison Steamship Corporation (N. Y.)	Buffalo, N. Y.	Elk Street.
Frt.	34	1,500	New Orleans & South American S. S. Co. (La.)	New Orleans, La.	1111 Queen & Crescent Building.
Frt.	90	* 2,300	U. S. Shipping Board	Newark, N. J.	
Frt.	46	2,500	do.	Seattle, Wash.	841 Railroad Avenue South.
Frt.	36	1,400	Charles Nelson Co. (Calif.)	San Francisco, Calif.	230 California Street.
Frt.	4		Fair Oaks Steamship Corporation (Del.)	New York, N. Y.	11 Broadway.
Tow.	18	1,000	Southern Transportation Co. (N. J.)	Philadelphia, Pa.	Commercial Trust Building.
Frt.	50	* 3,000	U. S. Shipping Board	do.	Bourse Building.
Frt.	50	2,300	do.	Seattle, Wash.	841 Railroad Avenue South.
Frt.	85	2,500	do.	New York, N. Y.	45 Broadway.
Frt.	99	* 3,000	do.	San Francisco, Calif.	369 Pine Street.
Tnk.	25	3,200	Pan-American Petroleum & Transport Co. (Del.)	Los Angeles, Calif.	1015 Security Building.
Frt.	88	* 2,500	U. S. Shipping Board	Seattle, Wash.	841 Railroad Avenue South.
Frt.	55	* 2,500	do.	Portland, Oreg.	514 Spalding Building.
Frt.	32	2,200	Mallory S. S. Co. (Me.)	New York, N. Y.	Pier 38, North River.
Frt.	26	1,250	Peterson Steamship Co. (Ohio)	Cleveland, Ohio.	Lakewood, Ohio.
Tow.	17	450	Thomas J. Howard	New York, N. Y.	1 Broadway.
Frt.	43	1,250	Pillsbury & Curtis (Calif.)	San Francisco, Calif.	351 California Street.
Frt.	27	1,350	M. & J. Tracy (N. Y.)	New York, N. Y.	Do.
Frt.	48	1,300	U. S. Shipping Board ¹	Baltimore, Md.	22 Light Street.
Frt.	47	* 2,500	do.	Los Angeles, Calif.	
Ref.	51	* 2,800	do.	San Francisco, Calif.	369 Pine Street.
Frt.	6		Brooks-Scanlon Corporation (Del.)	Jacksonville, Fla.	Eastport, Fla.
Frt.	90	* 2,500	U. S. Shipping Board	San Francisco, Calif.	369 Pine Street.
Tnk.	40	* 2,400	do.	Philadelphia, Pa.	Bourse Building.
Frt.	32	* 2,000	do.	Boston, Mass.	75 State Street.
Frt.	37	1,300	do.	New York, N. Y.	45 Broadway.
Frt.	49	3,600	do.	Los Angeles, Calif.	
Frt.	55	* 2,500	do.	Portland, Oreg.	514 Spalding Building.
Frt.	41	* 2,500	do.	do.	Do.
Frt.	42	* 2,500	do.	Portland, Oregon	514 Spalding Building.
Frt.	11		Coast & West Indies Ship Corporation (Del.)	New York, N. Y.	1 Broadway.
Frt.	13		Rolph Navigation & Coal Co. (Calif.)	San Francisco, Calif.	60 California Street.
Frt.	39	1,600	U. S. Shipping Board ¹	New York, N. Y.	45 Broadway.
Ref.	69	4,000	do.	Baltimore, Md.	22 Light Street.
Frt.	32	1,300	do.	New York, N. Y.	45 Broadway.
Frt.	34	2,500	McCormick S. S. Co. (Calif.)	San Francisco, Calif.	215 Market Street.
Frt.	37	* 1,500	U. S. Shipping Board	Newark, N. J.	
Frt.	37	* 1,500	do.	do.	
Frt.	7		J. E. McLean	New York, N. Y.	35 South William Street.
Frt.	46	* 2,500	U. S. Shipping Board	Seattle, Wash.	841 Railroad Avenue South.
Frt.	37	* 1,500	do.	Newark, N. J.	
Frt.	29	1,000	Rolph Navigation & Coal Co. (Calif.)	San Francisco, Calif.	60 California Street.
Frt.	37	1,200	U. S. Shipping Board	New York, N. Y.	45 Broadway.
Ref.	68	* 1,800	do.	Baltimore, Md.	22 Light Street.
Frt.	28	1,350	M. & J. Tracy (N. Y.)	New York, N. Y.	1 Broadway.
Frt.	16		North & South Shipping Co. (Me.)	Bath, Me.	Georgetown, Me.
Frt.	40	1,200	U. S. Shipping Board	New York, N. Y.	45 Broadway.
Frt.	82	* 2,600	do.	Seattle, Wash.	841 Railroad Avenue South.
Frt.	45	* 3,000	do.	San Francisco, Calif.	369 Pine Street.
Frt.	34	1,150	do.	Tampa, Fla.	
Frt.	70	3,500	do.	Seattle, Wash.	841 Railroad Avenue South.
Frt.	52	3,300	American Merchant Marine S. S. Corporation (Del.)	Wilmington, Del.	Dover, Del.
Frt.	26	1,400	Charles Nelson Co. (Calif.)	San Francisco, Calif.	230 California Street.
Frt.	29	1,400	Brookdale S. S. Co. (Calif.)	Los Angeles, Calif.	616 Central Building.
Frt.	37	1,250	U. S. Shipping Board	Norfolk, Va.	Army Base.
Tow.	10	450	Havemeyers & Elder (N. Y.)	New York, N. Y.	25 Broadway.
Tow.	10	450	do.	do.	Do.
Ref.	69	* 1,800	U. S. Shipping Board	Baltimore, Md.	22 Light Street.
Frt.	27	1,200	do.	New York, N. Y.	45 Broadway.
Frt.	8		New England Maritime Co. (Me.)	Boston, Mass.	131 State Street.
Frt.	48	1,300	U. S. Shipping Board ¹	New York, N. Y.	45 Broadway.
Tow.	21	600	Reading Co. (Pa.)	Philadelphia, Pa.	Reading Terminal.
Frt.	8		New England Maritime Co. (Me.)	Boston, Mass.	131 State Street.
Frt.	9		Walter Wrightson	Mobile, Ala.	Ashland Place.
Frt.	61	2,500	U. S. Shipping Board	New York, N. Y.	45 Broadway.
Frt.	67	* 2,500	do.	Baltimore, Md.	22 Light Street.
Frt.	43	* 3,000	do.	New York, N. Y.	45 Broadway.
Frt.	90	1,700	Emmett E. Robinson (trustee)	Jacksonville, Fla.	Aragon Hotel.
Frt.	55	* 2,500	U. S. Shipping Board	Philadelphia, Pa.	Bourse Building.

¹ Sold to Ford Motor Co.

Merchant Vessels

Official No.	Signal letters	Rtg	Name of vessel	Tonnage		Dimensions			When built	Where built
				Gross	Net	Length	Breadth	Depth		
217322	LPDJ	St. s.	YUKON.....	4,843	3,635	379.4	53.0	27.0	1918	Tacoma, Wash.
217336	LPDM	St. s.	EDENTON.....	6,958	5,431	409.6	51.2	27.1	1918	Seattle, Wash.
217338	LPDN	St. s.	Nephtuno.....	548	373	154.7	30.6	18.7	1918	Brooklyn, N. Y.
217341	LPDR	St. s.	WEST COBALT.....	5,724	3,552	410.0	54.2	27.6	1918	Portland, Ore.
217369	LPFM	St. s.	SENTINEL.....	116	79	90.5	19.0	9.5	1897	Baltimore, Md.
217365	LPFR	St. s.	SAG CITY.....	5,735	3,445	390.0	54.2	27.6	1918	Hog Island, Pa.
217367	LPFS	St. s.	LAKE ORAVELLA.....	2,611	1,617	251.0	43.6	26.1	1918	Wyandotte, Mich.
217372	LPGB	St. s.	EAST WIND.....	5,869	4,414	381.3	51.2	25.5	1918	Kobe, Japan.
217373	LPQC	St. s.	WEST CARNIFAX.....	5,627	3,461	410.5	51.3	27.2	1918	East San Pedro, Calif.
217374	LPQD	Ol. s.	CARRISO.....	3,899	2,452	340.5	48.0	24.7	1918	Long Beach, Calif.
217380	LPQH	St. s.	LATIN AMERICAN.....	188	75	97.2	23.6	10.2	1918	Bath, Me.
217381	LPQJ	St. s.	ABRON.....	4,870	3,049	386.8	52.2	27.4	1918	Arlington, N. Y.
217382	LPQK	St. s.	WEST CRESSEY.....	5,590	3,497	409.6	54.2	27.1	1918	Seattle, Wash.
217389	LPQO	Sch.	Wellington.....	970	880	197.0	39.3	15.4	1918	Seaford, Del.
217391	LPQS	St. s.	OSKALOOSA.....	5,623	4,180	410.5	51.0	27.0	1918	San Francisco, Calif.
217392	LPQT	St. s.	WATHENA.....	6,107	3,744	400.7	54.2	29.0	1918	Harriman, Pa.
217394	LPQW	St. s.	CALLABASAS.....	2,220	1,330	283.0	44.1	19.2	1918	Portland, Ore.
217397	LPQB	Sch.	Brina P. Pendleton.....	1,513	1,404	220.1	41.5	21.0	1918	Bath, Me.
217399	LPQC	St. s.	NORMA.....	2,648	1,513	209.6	47.0	22.6	1918	Wilmington, Del.
217400	LPQD	St. s.	CONOTTON.....	2,324	1,396	251.0	43.6	22.2	1918	Superior, Wis.
217401	LPQE	St. s.	NORTH POLE.....	4,130	2,501	339.3	49.1	26.3	1918	Baltimore, Md.
217402	LPQF	Sch.	Santa Rosa.....	695	627	169.5	27.8	13.4	1918	Milton, Fla.
217405	LPQH	Sch.	Sir Thomas J. Lipton.....	1,358	1,188	200.1	41.8	19.1	1918	Brunswick, Ga.
217406	LPQI	St. s.	DERANOF.....	5,227	3,827	379.6	53.1	27.0	1918	Tacoma, Wash.
217407	LPQJ	St. s.	POLAR STAR.....	4,297	2,623	339.3	49.1	26.5	1918	Baltimore, Md.
217411	LPQT	St. s.	Albatross.....	334	167	149.8	25.0	13.2	1918	South Portland, Me.
86559	LPJB	St. s.	G. A. FLAGG.....	3,299	1,864	332.0	42.0	22.7	1901	West Superior, Wis.
92191	LPJF	St. s.	MARUHA ^a	2,637	1,487	300.0	40.3	21.1	1890	Cleveland, Ohio.
217419	LPJK	St. s.	EAST CAPE.....	5,812	4,484	385.0	51.0	25.5	1918	Kobe, Japan.
217421	LPJM	St. s.	DALLAS.....	4,756	2,963	377.0	52.0	26.8	1918	Shooters Island, N. Y.
217422	LPJN	St. s.	MERCER.....	6,219	3,836	395.5	55.0	31.4	1918	Kearny, N. J.
217423	LPJQ	St. s.	COTTONWOOD.....	2,450	1,495	253.4	43.7	24.5	1918	Ecorse, Mich.
217424	LPJR	St. s.	F. A. WARNER.....	2,333	1,389	253.4	43.7	24.5	1918	do.
217431	LPKD	St. s.	WEST WAUNA.....	5,735	3,541	409.8	54.2	27.7	1918	Portland, Ore.
217433	LPKG	St. s.	EDGEFIELD.....	6,990	5,511	409.6	54.2	27.1	1918	Seattle, Wash.
217434	LPKH	Sch.	Ida S. Dow.....	1,411	1,280	225.0	43.2	19.8	1918	Thomaston, Me.
217436	LPKJ	St. s.	WEST WAUNEKE.....	5,765	3,580	410.0	54.2	27.6	1918	Portland, Ore.
217438	LPKN	St. s.	ABURN.....	6,025	3,361	400.7	54.2	30.1	1918	Chester, Pa.
217439	LPKQ	St. s.	SACANDAGA.....	4,967	2,944	390.0	54.2	27.6	1918	Hog Island, Pa.
217440	LPKR	St. s.	HAMLIN F. McCORMICK.....	3,317	2,025	321.7	50.1	21.0	1919	Gloucester City, N. J.
217441	LPKS	St. s.	WESTERN ALLY.....	5,834	3,618	409.8	51.2	29.2	1918	Seattle, Wash.
217442	LPKT	St. s.	Georgina Rolph.....	2,354	1,385	245.3	45.5	28.3	1918	Rolph, Calif.
217466	LPMJ	El. s.	ECLIPSE.....	7,589	4,856	440.0	56.0	35.2	1918	Alameda, Calif.
217467	LPMK	St. s.	TRIUMPH.....	7,583	4,854	440.0	56.0	35.2	1918	do.
217468	LPMN	St. s.	KING.....	2,624	1,626	251.0	43.6	26.2	1918	Cleveland, Ohio.
217469	LPMR	St. s.	AMERICAN.....	168	75	97.2	23.2	10.6	1919	Bath, Me.
217471	LPNG	St. s.	CERVALO.....	2,323	1,394	251.0	43.6	22.2	1918	Duluth, Minn.
217478	LPNM	St. s.	EASTERLING.....	5,966	4,399	384.3	51.2	25.5	1918	Kobe, Japan.
217484	LPNW	St. s.	HICO.....	3,283	2,001	324.0	46.2	25.0	1918	Newark, N. J.
217488	LPQD	St. s.	KAMESIT.....	6,070	4,412	402.6	53.0	32.0	1918	Oakland, Calif.
217490	LPQG	St. s.	MARNE.....	6,191	3,821	395.5	55.0	31.4	1918	Kearny, N. J.
217492	LPQJ	St. s.	WEST ELCAJON.....	5,560	3,471	409.6	54.2	27.1	1919	Seattle, Wash.
217494	LPQM	St. s.	FAME.....	415	197	142.0	31.6	14.4	1918	South Somerset, Mass.
217501	LPQT	St. s.	SAGUACHE.....	5,021	3,040	390.0	54.2	27.6	1919	Hog Island, Pa.
217502	LPQV	St. s.	JACOX.....	2,648	1,621	289.0	44.1	10.2	1919	Portland, Ore.
217506	LPQW	Ol. s.	Alexis I. du Pont.....	151	41	101.6	20.8	9.6	1919	Ellsworth, Me.
217513	LPRD	St. s.	COULEE.....	2,450	1,485	253.4	43.7	24.5	1919	Ecorse, Mich.
217515	LPRG	St. s.	OSAWATOMIE.....	5,720	3,559	409.6	54.4	27.4	1919	Baltimore, Md.
217522	LPRK	St. s.	WEST AVENAL.....	5,692	4,020	410.5	54.0	27.0	1918	South San Francisco, Calif.
217524	LPRQ	St. s.	WEST COMPO.....	5,700	3,517	409.8	51.2	27.2	1919	Portland, Ore.
217525	LPRS	St. s.	WEST MODUS.....	5,690	3,510	409.8	54.2	27.7	1919	do.
217528	LPRW	St. s.	LAKE OREINA.....	2,592	1,604	251.0	43.6	26.1	1919	Wyandotte, Mich.
217530	LPSC	St. s.	AGWISTAR.....	4,691	2,921	370.0	53.1	27.0	1919	Newport News, Va.
217533	LPSG	St. s.	WEST CORUM.....	5,795	3,599	410.0	54.2	27.6	1919	Portland, Ore.
217536	LPSK	St. s.	BALDROCK.....	425	200	142.0	27.7	14.8	1919	Elizabeth, N. J.
217537	LPSM	St. s.	ALEDO.....	4,768	2,970	377.0	52.0	26.8	1919	Shooters Island, N. Y.
217538	LPSN	St. s.	HELVIDERE.....	4,755	2,961	377.0	52.0	26.8	1919	do.
217539	LPSQ	St. s.	SHOOTERS ISLAND.....	4,755	2,961	377.0	52.0	26.8	1919	do.
217540	LPSR	St. s.	WEST ERRAL.....	5,444	3,334	410.0	54.4	27.2	1918	San Pedro, Calif.
217546	LPSW	St. s.	WAUBESA.....	6,107	3,744	400.7	51.2	29.9	1919	Harriman, Pa.
217546	LPTB	St. s.	SAPINERO.....	5,106	3,097	390.0	54.2	27.6	1919	Hog Island, Pa.
217551	LPTD	St. s.	QUEEN.....	2,592	1,604	251.0	43.6	20.1	1919	Wyandotte, Mich.
217554	LPTI	St. s.	DIRIGO.....	6,530	4,063	416.8	56.1	31.1	1919	Bath, Me.
217556	LPTK	Sc. b.	Octoruro.....	807	734	179.2	34.7	15.6	1919	Baltimore, Md.
217562	LPTN	St. s.	J. L. LUCKENBACH.....	5,536	3,374	448.9	60.2	28.2	1919	Chester, Pa.

^a Sold to Westland Steamship Co., 1513 Superior Avenue, Cleveland, Ohio, but not yet redocumented.

Merchant Vessels

Service	Crew	Horse-power	Name of owner	Home port	Address of owner
Frnt.	50	2,800	U. S. Shipping Board	Seattle, Wash.	841 Railroad Avenue South.
Frnt.	35	2,500	do.	do.	Do.
Tow.	17	1,400	Neptune Line (Del.)	New York, N. Y.	1 Broadway.
Frnt.	50	2,500	U. S. Shipping Board	Portland, Oreg.	514 Spalding Building.
Tow.	10	300	James J. Kehoe (N. Y.)	New York, N. Y.	Foot Flatbush Avenue.
Frnt.	65	2,500	U. S. Shipping Board	Philadelphia, Pa.	Bourse Building.
Frnt.	48	1,300	do.	New York, N. Y.	45 Broadway.
Frnt.	49	2,760	do.	Seattle, Wash.	841 Railroad Avenue South.
Frnt.	31	2,800	do.	Los Angeles, Calif.	
Frnt.	38	1,720	Carriso (Calif.)	San Francisco, Calif.	444 Market Street.
Tow.	10	550	Texas Co. (Tex.)	Port Arthur, Tex.	Dock 29.
Frnt.	31	3,000	Finkbine-Güld Transportation Co. (Del.)	Wilmington, Del.	Du Pont Building.
Frnt.	39	2,500	U. S. Shipping Board	Seattle, Wash.	841 Railroad Avenue South.
Frnt.	8		Julius F. Swenson	New York, N. Y.	Jamestown, N. Y.
Frnt.	44	2,500	U. S. Shipping Board	San Francisco, Calif.	369 Pine Street.
Frnt.	87	3,000	do.	Philadelphia, Pa.	Bourse Building.
Frnt.	31	1,400	Callabaras S. S. Corporation (Del.)	New York, N. Y.	61 Broadway.
Frnt.	9		Pendleton Bros. (Me.)	do.	15 Moore Street.
Frnt.	35	1,700	Norma S. S. Co. (Del.)	do.	17 Battery Place.
Frnt.	37	1,200	U. S. Shipping Board	do.	45 Broadway.
Ref.	68	1,800	do.	Baltimore, Md.	22 Light Street.
Frnt.	8		A. S. Publicover	Pensacola, Fla.	
Frnt.	11		Apex Navigation Corporation (N. Y.)	New York, N. Y.	63 Wall Street.
Frnt.	44	2,500	U. S. Shipping Board	Seattle, Wash.	841 Railroad Avenue South.
Frnt.	69	1,800	do.	Baltimore, Md.	22 Light Street.
Fsh.	28	550	Deep Sea Fisheries Co. (Me.)	Rockland, Me.	Tilsons Wharf.
Frnt.	21	1,220	Southern S. S. Co. (Del.)	Philadelphia, Pa.	321 Commercial Trust Building.
Frnt.	25	1,200	Inter-Coast S. S. Co. (Mass.)	Boston, Mass.	333 State Street.
Frnt.	53	2,600	U. S. Shipping Board	San Francisco, Calif.	369 Pine Street.
Frnt.	64	2,500	do.	New York, N. Y.	45 Broadway.
Frnt.	48	2,500	do.	Newark, N. J.	
Frnt.	42	1,350	Davidson S. S. Co. (Minn.)	Duluth, Minn.	Board of Trade Building.
Frnt.	27	1,250	Pacific States Lumber Co. (Del.)	San Francisco, Calif.	351 California Street.
Frnt.	48	2,500	U. S. Shipping Board	Portland, Oreg.	514 Spalding Building.
Frnt.	60	3,000	do.	Seattle, Wash.	841 Railroad Avenue South.
Frnt.	11		New England Maritime Co. (Me.)	Boston, Mass.	131 State Street.
Frnt.	48	2,500	U. S. Shipping Board	Portland, Oreg.	514 Spalding Building.
Frnt.	57	2,500	do.	Philadelphia, Pa.	Bourse Building.
Frnt.	37	2,500	do.	do.	Do.
Frnt.	34	1,250	Chas. R. McCormick Lumber Co. (Calif.)	San Francisco, Calif.	215 Market Street.
Frnt.	60	2,500	U. S. Shipping Board	Seattle, Wash.	841 Railroad Avenue South.
Frnt.	29	1,200	Rolph Navigation & Coal Co. (Calif.)	San Francisco, Calif.	60 California Street.
Frnt.	47	3,000	U. S. Shipping Board	do.	369 Pine Street.
Frnt.	58	3,000	do.	do.	Do.
Frnt.	32	1,300	King S. S. Co. (Del.)	Duluth, Minn.	McDougall Terminal Terrace.
Tow.	10	550	Texas Co. (Tex.)	Port Arthur, Tex.	Dock 29.
Frnt.	27	1,250	U. S. Shipping Board	New York, N. Y.	45 Broadway.
Frnt.	52	3,280	do.	Seattle, Wash.	841 Railroad Avenue South.
Frnt.	40	1,500	do.	Newark, N. J.	
Frnt.	8	2,200	do.	San Francisco, Calif.	369 Pine Street.
Frnt.	42	2,500	do.	Newark, N. J.	
Frnt.	41	3,300	do.	Seattle, Wash.	841 Railroad Avenue South.
Tow.	15	834	Mystic S. S. Co. (Mass.) (trustees)	Boston, Mass.	111 Devonshire Street.
Frnt.	35	2,500	U. S. Shipping Board	Philadelphia, Pa.	Bourse Building.
Frnt.	32	1,400	Charles Nelson Co. (Calif.)	San Francisco, Calif.	230 California Street.
Fsh.	32	100	A. W. Hudnall	Norfolk, Va.	2808 Kimball Terrace.
Frnt.	25	1,350	Fall River Navigation Co. (Mass.)	Fall River, Mass.	2 Bedford Street.
Frnt.	44	2,500	U. S. Shipping Board	Baltimore, Md.	22 Light Street.
Frnt.	46	2,500	do.	San Francisco, Calif.	369 Pine Street.
Frnt.	37	2,500	do.	Portland, Oreg.	514 Spalding Building.
Frnt.	46	2,500	do.	do.	Do.
Frnt.	48	1,300	do.	New York, N. Y.	45 Broadway.
Frnt.	29	2,200	New York & Cuba Mail S. S. Co. (Me.)	do.	Foot Wall Street.
Frnt.	32	2,500	U. S. Shipping Board	Portland, Oreg.	514 Spalding Building.
Tow.	22	1,000	Eastern Transportation Co. (Del.)	Wilmington, Del.	Ford Building.
Frnt.	33	2,500	U. S. Shipping Board	New York, N. Y.	45 Broadway.
Pas.	6	350	do.	do.	Do.
Frnt.	59	2,500	do.	do.	Do.
Frnt.	73	2,500	do.	Los Angeles, Calif.	
Frnt.	45	3,000	do.	Philadelphia, Pa.	Bourse Building.
Frnt.	42	2,500	do.	do.	Do.
Frnt.	48	1,300	Queen S. S. Corporation (Del.)	Duluth, Minn.	McDougall Terrace.
Tnk.	38	3,000	Texas Co. (Tex.)	Port Arthur, Tex.	Dock 29.
Frnt.	6		Reading Co. (Pa.)	Philadelphia, Pa.	Reading Terminal.
Frnt.	50	5,000	Luckenbach S. S. Co. (Del.)	New York, N. Y.	44 Whitehall Street.

¹ Sold to Ford Motor Co.

Merchant Vessels

Official No.	Signal letters	Rig	Name of vessel	Tonnage		Dimensions			When built	Where built
				Gross	Net	Length	Breadth	Depth		
						Feet	Feet	Feet		
217666	LPTR	St. s.	H. W. BAXTER.....	2,428	1,464	253.4	43.6	25.1	1919	Ashtabula, Ohio.....
217668	LPYS	St. s.	FARNAM.....	3,282	2,000	324.0	46.2	25.0	1919	Newark, N. J.....
217669	LPTY	St. s.	WEST HARCUIVAR.....	5,696	3,633	410.0	54.2	27.6	1919	Portland, Me.....
217680	LPVH	St. s.	LAKE FLUME.....	2,592	1,604	251.0	43.6	26.1	1919	Wyandotte, Mich.....
217685	LPVM	St. s.	AETNA.....	2,153	1,280	250.5	43.6	20.1	1919	Manitowoc, Wis.....
217687	LPVQ	St. s.	LAKE STRABO.....	2,364	1,437	251.0	43.7	22.1	1919	Toledo, Ohio.....
217688	LPVR	St. s.	CAREGON.....	6,107	3,755	400.7	54.2	29.9	1919	Harrisburg, Pa.....
217690	LPVT	St. s.	ARLYN.....	3,304	1,971	321.7	50.0	21.6	1919	Gloucester City, N. J.....
217691	LPVW	St. s.	PRUSA.....	5,113	3,102	390.0	54.2	27.6	1919	Hog Island, Pa.....
217694	LPWB	St. s.	MT. VERNON BRIDGE.....	3,545	2,179	324.0	46.2	25.0	1918	Newark, N. J.....
217696	LPWD	El. s.	ARCHER.....	7,610	4,872	440.0	55.0	35.3	1919	Alameda, Calif.....
217697	LPWF	St. s.	JACONA.....	4,843	3,006	379.8	53.1	27.0	1919	Tacoma, Wash.....
217691	LPWK	St. s.	NESCO.....	3,283	2,000	324.0	46.2	25.0	1919	Newark, N. J.....
217694	LPWQ	Ol. s.	MUMMOTOR.....	2,450	1,485	253.4	43.7	24.5	1919	Ecorse, Mich.....
217695	LPWR	St. s.	EL CEDRO.....	2,512	1,527	253.4	43.7	24.5	1919	do.....
217610	LPWT	Bkn.	Annie M. Rolph.....	1,393	1,226	231.4	43.5	18.6	1919	Rolph, Calif.....
217611	LPWV	St. s.	THE LAMBS.....	6,629	4,122	395.5	55.0	31.4	1919	Kearny, N. J.....
217612	LQBC	St. s.	DUQUESNE.....	6,662	3,872	395.5	55.0	31.4	1919	do.....
217616	LQBF	St. s.	HOXIE.....	4,623	2,838	376.4	52.3	27.0	1918	Sparrows Point, Md.....
217617	LQBG	St. s.	WEST IMRODEN.....	5,751	3,570	410.0	54.2	27.0	1919	Portland, Ore.....
217618	LQBH	St. s.	NEW WINDSOR.....	5,590	3,450	400.5	54.2	30.4	1919	Newburgh, N. Y.....
217615	LQBJ	St. s.	Artisan.....	357	197	126.0	29.9	13.7	1919	Solomons, Md.....
217619	LQBK	St. s.	SAGAPORACK.....	5,113	3,101	300.0	54.2	27.6	1919	Hog Island, Pa.....
217621	LQBN	St. s.	MONANA.....	3,545	2,179	324.0	46.2	25.0	1918	Newark, N. J.....
217623	LQBR	St. s.	CHETOPA.....	3,252	1,959	324.0	46.2	25.0	1918	do.....
217626	LQBT	St. s.	OSCODA.....	5,780	3,540	409.0	27.4	27.4	1919	Baltimore, Md.....
217629	LQBV	St. s.	D. F. McAllister.....	207	141	102.6	25.5	12.2	1919	Sharptown, Md.....
217631	LQBW	St. s.	WEST AMARGOSA.....	5,462	3,411	410.0	54.4	27.2	1919	Los Angeles, Calif.....
217636	LQCB	Bk.	JOHN J. PHILLIPS.....	968	905	181.0	36.4	15.2	1899	Bath, Mo.....
217636	LQCD	Sch.	Jennie Flood Kreger.....	1,838	1,014	243.7	42.2	19.5	1919	Belfast, Me.....
217637	LQCF	St. s.	CRUDOIL.....	1,370	760	242.5	36.9	19.7	1919	Violet, La.....
217639	LQCG	St. s.	GLENDOLA.....	2,246	1,348	289.0	44.1	19.2	1919	Portland, Ore.....
217642	LQCK	St. s.	Tartar.....	415	197	142.0	31.6	14.4	1918	South Somerset, Mass.....
217643	LQCM	St. s.	HOMESTEAD.....	6,629	4,122	395.5	55.0	31.4	1919	Kearny, N. J.....
136192	LQCP	St. s.	E. C. POPE.....	2,787	1,887	323.2	42.2	21.7	1891	Wyandotte, Mich.....
217645	LQCS	St. s.	EVERGLADES.....	2,362	1,407	263.4	42.4	22.2	1919	Tampa, Fla.....
217647	LQCV	St. s.	LAUREL.....	4,290	2,639	339.3	49.1	26.5	1919	Baltimore, Md.....
217657	LQDK	St. s.	LAKE SAVOR.....	2,592	1,604	251.0	43.6	26.1	1919	Wyandotte, Mich.....
217658	LQDM	St. s.	LAKE FOLCROFT.....	2,592	1,604	251.0	43.6	26.1	1919	do.....
217662	LQDP	St. s.	Gloucester.....	521	254	104.3	20.1	14.2	1919	Essex, Mass.....
217663	LQDR	St. s.	James Dougherty.....	263	141	121.6	20.4	12.0	1919	Sharptown, Md.....
217664	LQDS	Sch.	A. Ernest Mills.....	946	841	190.3	37.4	19.0	1919	Stockton Springs, Me.....
217670	LQDW	St. s.	LAKE FREDHORN.....	2,622	1,621	251.0	43.6	26.2	1919	Lorain, Ohio.....
217672	LQFB	St. s.	CLINCHCO.....	437	203	142.0	27.7	14.8	1919	Elizabeth, N. J.....
217673	LQFC	St. s.	BALLCAMP.....	425	200	142.0	27.7	14.8	1919	do.....
217676	LQFG	St. s.	LAKE FRAZEE.....	2,622	1,617	251.0	43.6	26.2	1918	Lorain, Ohio.....
217676	LQFH	St. s.	CHILBAR.....	5,030	3,690	391.8	51.3	28.8	1919	Wilmington, Del.....
217678	LQFK	St. s.	SULPHITE.....	437	203	142.0	27.7	14.8	1919	Elizabeth, N. J.....
217679	LQFM	St. s.	BALLENAS.....	437	203	142.0	27.7	14.8	1919	do.....
217682	LQFP	St. s.	PROCTOR.....	2,324	1,396	251.0	43.6	22.2	1919	Superior, Wis.....
217683	LQFR	Sch.	Froeman.....	1,070	959	192.4	39.0	10.4	1919	Rockland, Me.....
217687	LQFS	St. s.	GLENDOLE.....	2,246	1,348	289.0	44.1	19.2	1919	Portland, Ore.....
217692	LQFT	St. s.	SAHALE.....	5,593	3,422	300.0	54.2	27.6	1919	Hog Island, Pa.....
217693	LQFV	St. s.	SACO.....	5,106	3,097	390.0	54.2	27.6	1919	do.....
217694	LQFV	St. s.	WALLINGFORD.....	2,256	1,229	245.6	42.0	24.1	1919	Long Beach, Calif.....
217705	LQGG	Sc. b.	Northern No. 18.....	1,047	983	226.2	35.1	14.9	1919	Havre de Grace, Md.....
217708	LQGN	St. s.	WEST HARDWAY.....	5,702	3,037	410.0	54.2	27.6	1919	Portland, Ore.....
217709	LQGP	St. s.	ATLANTIC.....	5,024	3,455	410.6	54.3	27.2	1919	Los Angeles, Calif.....
217710	LQGR	St. s.	WEST VACA.....	5,548	4,151	410.5	54.0	27.0	1919	South San Francisco, Calif.....
217715	LQGV	St. s.	WYNOOCHE.....	6,065	3,756	400.7	54.2	30.4	1919	Harrisburg, Pa.....
217722	LQHG	St. s.	Astrea.....	415	197	142.0	31.6	14.4	1918	South Somerset, Mass.....
217725	LQHH	St. s.	MYSTIC.....	5,685	3,413	400.7	54.2	30.1	1919	Chester, Pa.....
217727	LQHM	St. s.	WEST HELIX.....	5,631	3,517	409.7	54.2	27.7	1919	Seattle, Wash.....
217729	LQHP	St. s.	ANTHONY O. BOYLE.....	2,450	1,485	253.4	43.7	24.5	1919	Ecorse, Mich.....
217730	LQHR	St. s.	SAUCON.....	5,106	3,097	390.0	54.2	27.6	1919	Hog Island, Pa.....
217731	LQHS	St. s.	SAUGERTIES.....	5,784	3,513	390.0	54.2	27.6	1919	do.....
217733	LQHV	St. s.	LOUIS M. WINSLOW.....	346	166	139.2	24.0	13.1	1919	East Boothbay, Me.....
217737	LQJB	St. s.	WEST TOGUS.....	5,658	3,493	409.8	54.2	27.7	1919	Portland, Ore.....
217738	LQJC	St. s.	WEST TACOOK.....	6,176	3,841	409.8	54.2	27.7	1919	do.....
217744	LQJK	St. s.	CAPE HENLOPEN.....	7,069	4,306	434.8	56.2	31.8	1919	Sparrows Point, Md.....
217744	LQJN	St. s.	COVALT.....	2,450	1,485	253.4	43.7	24.5	1919	Ecorse, Mich.....
217748	LQJR	St. s.	MAKENA.....	2,720	1,663	253.4	43.6	25.1	1919	Ashtabula, Ohio.....
217754	LQJV	St. s.	LAKE FONTANET.....	2,592	1,604	251.0	43.6	26.1	1919	Wyandotte, Mich.....
217757	LQKB	St. s.	ANSONIA.....	2,624	1,623	251.0	43.6	26.2	1919	Cleveland, Ohio.....

Merchant Vessels

57

Service	Crew	Horse-power	Name of owner	Home port	Address of owner
Frtd.	30	1,350	Horace X. Baxter S. S. Co. (Calif.)	San Francisco, Calif.	485 California Street.
Frtd.	37	1,500	U. S. Shipping Board	Newark, N. J.	
Frtd.	42	2,500	do	Portland, Oreg.	514 Spalding Building
Frtd.	48	1,300	do	Norfolk, Va.	Army Base.
Frtd.	36	1,250	Aetna Portland Cement Co. (Me.)	Detroit, Mich.	1518 Buhl Building.
Frtd.	26	1,250	U. S. Shipping Board	Norfolk, Va.	Army Base.
Frtd.	45	3,000	do	Philadelphia, Pa.	Bourse Building.
Frtd.	34	1,380	Alaska Packers Association (Calif.)	San Francisco, Calif.	111 California Street.
Frtd.	43	2,500	U. S. Shipping Board	Philadelphia, Pa.	Bourse Building.
Frtd.	37	1,500	do	Newark, N. J.	
Frtd.	45	3,000	do	San Francisco, Calif.	369 Pine Street.
Frtd.	43	2,500	do	Tacoma, Wash.	
Frtd.	37	1,500	do	Newark, N. J.	
Frtd.	25	1,350	Munson S. S. Line (N. Y.)	New York, N. Y.	67 Wall Street.
Frtd.	27	1,250	Los Angeles Lumber Products S. S. Co. (Calif.)	Los Angeles, Calif.	San Pedro, Calif.
Frtd.	13		Rolph Navigation & Coal Co. (Calif.)	San Francisco, Calif.	60 California Street.
Frtd.	54	2,500	U. S. Shipping Board	Newark, N. J.	
Frtd.	54	2,500	do	do	
Frtd.	49	2,500	do	Baltimore, Md.	22 Light Street.
Frtd.	40	2,500	do	Portland, Oreg.	514 Spalding Building.
Frtd.	44	3,000	do	New York, N. Y.	45 Broadway.
Tow.	14	1,000	Cahill Towing Line (N. J.)	do	11 Moore Street.
Frtd.	35	2,500	U. S. Shipping Board	Philadelphia, Pa.	Bourse Building.
Frtd.	37	1,500	do	Newark, N. J.	
Frtd.	27	1,500	Charles Nelson Co. (Calif.)	San Francisco, Calif.	230 California Street.
Frtd.	40	2,500	U. S. Shipping Board	Baltimore, Md.	22 Light Street.
Tow.	17	500	Daniel F. McAllister	New York, N. Y.	17 State Street.
Frtd.	46	3,500	U. S. Shipping Board	Los Angeles, Calif.	
Frtd.	12		Henry Strouse	Philadelphia, Pa.	Real Estate Trust Building.
Frtd.	10		Crowell & Thurlow (Me.)	Boston, Mass.	131 State Street.
Tnk.	20	950	Mexican Petroleum Corporation (Me.)	Los Angeles, Calif.	New York, N. Y.
Frtd.	31	1,400	Glendola S. S. Corporation (Del.)	New York, N. Y.	17 Battery Place.
Tow.	19	800	James Shewan	do	Foot Twenty-seventh Street (B.)
Frtd.	43	2,700	U. S. Shipping Board	Newark, N. J.	
Frtd.	36	2,000	Thompson Transportation Co. (Ohio)	Cleveland, Ohio	Foot East Fortieth Street.
Frtd.	36	1,500	U. S. Shipping Board	Tampa, Fla.	
Frtd.	65	1,800	do	Baltimore, Md.	22 Light Street.
Frtd.	48	1,300	do	New York, N. Y.	45 Broadway.
Frtd.	48	1,300	do	do	Do.
Fsh.	26	700	Marine Products (Va.)	Reedville, Va.	
Tow.	16	750	Erie Basin Towing & Hoisting Co. (N. Y.)	New York, N. Y.	800 Broadway.
Frtd.	8		New England Maritime Co. (Me.)	Boston, Mass.	131 State Street.
Frtd.	32	1,300	U. S. Shipping Board	Norfolk, Va.	Army Base.
Tow.	10	800	Hollywood Boat & Transportation Co. (Fla.)	Miami, Fla.	325 Northwest South River Drive.
Tow.	22	850	Ford Motor Co. (Del.)	Detroit, Mich.	Highland Park.
Tnk.	35	2,700	U. S. Shipping Board	Norfolk, Va.	Army Base.
Tnk.	35	2,700	Chile Steamship Co. (N. Y.)	New York, N. Y.	25 Broadway.
Tow.	19	800	Detroit Sulphite Transportation Co. (Mich.)	Detroit, Mich.	912 West Jefferson Avenue.
Tow.	19	700	W. E. Hedger Co. (N. Y.)	New York, N. Y.	25 Broadway.
Frtd.	27	1,500	U. S. Shipping Board	do	45 Broadway.
Frtd.	9		New England Maritime Co. (Me.)	Boston, Mass.	131 State Street.
Frtd.	31	1,400	Glendoyle S. S. Corporation (Del.)	New York, N. Y.	17 Battery Place.
Frtd.	40	2,500	U. S. Shipping Board	Philadelphia, Pa.	Bourse Building.
Frtd.	40	2,500	do	do	Do.
Frtd.	29	900	Wallingford S. S. Co. (Calif.)	San Francisco, Calif.	215 Market Street.
Frtd.	3		Northern Barge Corporation (Del.)	Wilmington, Del.	Equitable Building.
Frtd.	35	2,500	U. S. Shipping Board	Portland, Oreg.	514 Spalding Building.
Frtd.	35	2,500	Argonaut S. S. Co. (N. Y.)	New York, N. Y.	26 Beaver Street.
Frtd.	42	2,500	U. S. Shipping Board	San Francisco, Calif.	369 Pine Street.
Frtd.	43	3,000	do	Philadelphia, Pa.	Bourse Building.
Tow.	19	1,000	Davison Chemical Co. (Md.)	Baltimore, Md.	Garrett Building.
Frtd.	31	2,500	Beaverson Corporation (N. Y.)	New York, N. Y.	67 Wall Street.
Frtd.	47	2,800	U. S. Shipping Board	Seattle, Wash.	841 Railroad Avenue South.
Frtd.	20	1,350	George E. Gilbert	Boston, Mass.	99 State Street.
Frtd.	48	2,500	Export Steamship Corporation (N. Y.)	New York, N. Y.	25 Broadway.
Frtd.	38	2,500	U. S. Shipping Board	Philadelphia, Pa.	Bourse Building.
Fsh.	30	550	Ocean Trawling Co. (Mass.)	Boston, Mass.	84 State Street.
Frtd.	41	2,500	U. S. Shipping Board	Portland, Oreg.	514 Spalding Building.
Frtd.	43	2,500	do	do	Do.
Tnk.	34	2,600	Cape S. S. Co. (Del.)	Philadelphia, Pa.	Widener Building.
Frtd.	42	1,350	Morton Salt Co. (Ill.)	Chicago, Ill.	717 Rathway Exchange.
Frtd.	26	1,350	Matson Navigation Co. (Del.)	San Francisco, Calif.	215 Market Street.
Frtd.	37	1,300	U. S. Shipping Board	Norfolk, Va.	Army Base.
Frtd.	30	1,200	Ansonia S. S. Corporation (Del.)	Wilmington, Del.	Dover, Del.

1 Sold to Ford Motor Co.

Merchant Vessels

Official No.	Signal letters	Rig	Name of vessel	Tonnage		Dimensions			When built	Where built
				Gross	Net	Length	Breadth	Depth		
				Feet						
217764	LQKD	St. s.	LAKE FREELAND.....	2,622	1,617	251.0	43.6	26.2	1919	Lorain, Ohio.....
217769	LQKG	St. s.	BRADDOCK.....	6,029	4,122	395.5	55.0	31.4	1919	Kearny, N. J.....
217770	LQKH	St. s.	MCKEESPORT.....	6,108	3,828	395.5	55.0	31.4	1919	do.....
217775	LQKM	St. s.	GULFQUEEN.....	6,705	4,901	419.5	56.5	31.7	1919	Camden, N. J.....
217776	LQKN	St. s.	COKESET.....	6,176	4,401	401.4	53.2	31.9	1919	Vancouver, Wash.....
217777	LQKP	St. s.	KEKETTICUT.....	6,072	3,740	402.6	53.0	32.0	1918	Oakland, Calif.....
217778	LQKR	St. s.	WEST MUNHAM.....	5,753	3,571	410.0	54.2	27.6	1919	Portland, Oreg.....
217780	LQKS	St. s.	GALAHAD.....	5,728	3,547	409.6	54.4	27.4	1919	Baltimore, Md.....
217785	LQKT	St. s.	LAKE FONTANA.....	2,592	1,604	251.0	43.6	26.1	1919	Wyandotte, Mich.....
217789	LQKV	St. s.	LAKE GRAINGER.....	2,615	1,602	251.0	43.6	26.1	1919	Chicago, Ill.....
217791	LQKW	St. s.	MANHATTAN ISLAND.....	4,834	3,045	386.8	62.2	27.4	1910	Arlington, N. J.....
217794	LQMC	St. s.	HENRY CLAY.....	8,166	6,308	439.6	60.2	33.7	1919	Gloucester City, N. J.....
217795	LQMD	St. s.	Cleopatra.....	415	197	142.0	31.6	14.4	1919	South Somerset, Mass.....
217768	LQMJ	Sch.	B. S. Taylor.....	1,488	1,389	212.2	40.0	21.2	1919	Wilmington, Del.....
217760	LQMK	St. s.	SCHOHARIE.....	4,971	3,070	390.0	64.2	27.6	1919	Hog Island, Pa.....
217800	LQMN	St. s.	SCHODACK.....	5,041	3,116	390.0	64.2	27.6	1919	do.....
217802	LQMR	St. s.	CEROSCO.....	2,323	1,394	251.0	43.6	22.2	1919	Duluth, Minn.....
217803	LQMS	St. s.	CERO GARDO.....	2,347	1,420	251.0	43.6	22.2	1919	do.....
217804	LQMT	St. s.	CHAMBLEE.....	2,323	1,394	251.0	43.6	22.2	1919	do.....
217805	LQMV	St. s.	ISOBEL WEEMS.....	2,323	1,394	251.0	43.6	22.2	1919	do.....
217806	LQMW	St. s.	EDGEHILL.....	6,868	5,204	409.6	54.2	27.1	1919	Seattle, Wash.....
217810	LQNB	St. s.	COVENA.....	2,372	1,413	263.4	43.7	24.5	1910	Ecorse, Mich.....
217811	LQNC	St. s.	NORFOLK.....	343	212	126.5	26.1	13.3	1919	Wilmington, Del.....
217815	LQNG	St. s.	WAUCONDA.....	5,423	3,345	400.7	54.2	30.4	1919	Harriman, Pa.....
217818	LQNJ	St. s.	TOLLARD.....	5,874	3,609	409.6	54.4	27.4	1919	Groton, Conn.....
217819	LQNK	St. s.	COPALGROVE.....	2,324	1,396	251.0	43.6	22.2	1919	Superior, Wis.....
217829	LQNT	St. s.	MUNISLA.....	2,220	1,330	280.0	44.1	19.2	1919	Portland, Oreg.....
217834	LQNV	St. s.	Mary A. Bickel.....	415	197	142.0	31.6	14.4	1918	South Somerset, Mass.....
217835	LQNW	St. s.	Volant.....	415	197	142.0	31.6	14.4	1919	do.....
217837	LQPC	St. s.	JARA.....	2,067	1,760	300.0	44.1	22.0	1919	Wilmington, Del.....
217839	LQPF	St. s.	OZETTE.....	6,078	4,408	401.9	53.2	32.0	1919	Seattle, Wash.....
217840	LQPG	St. s.	WESTERN KNIGHT.....	5,779	3,578	409.8	54.2	29.2	1919	do.....
217841	LQPH	Sch.	Shetland.....	1,470	1,305	234.5	46.2	18.3	1919	do.....
217844	LQPJ	St. s.	MAKAWEL.....	2,552	1,534	253.4	43.0	25.2	1919	Astabula, Ohio.....
217851	LQPR	St. s.	JACK.....	2,622	1,617	251.0	43.6	26.2	1919	Lorain, Ohio.....
217855	LQPT	St. s.	LAKE GRAMPUS.....	2,615	1,602	251.0	43.6	26.1	1919	Chicago, Ill.....
217857	LQPW	St. s.	LAKE FUGARD.....	2,607	1,603	251.0	43.6	26.2	1919	Buffalo, N. Y.....
217859	LQRB	St. s.	LILLIAN LUCKENBACH.....	8,536	5,369	448.9	60.2	28.2	1919	Chester, Pa.....
217860	LQRC	St. s.	CASTLE TOWN.....	3,321	2,029	321.7	50.0	21.6	1919	Gloucester, N. J.....
217861	LQRD	St. s.	WEST MAXIMUS.....	5,561	4,006	409.6	54.2	27.1	1919	Seattle, Wash.....
217869	LQRH	St. s.	CENTURION.....	415	197	142.0	31.6	14.4	1919	South Somerset, Mass.....
217870	LQRJ	St. s.	CORAPEAK.....	2,153	1,280	250.5	43.7	20.1	1919	Manitowoc, Wis.....
217871	LQRK	St. s.	COQUINA.....	2,140	1,281	250.5	43.7	20.1	1919	do.....
217872	LQRM	St. s.	VIRGINIA PENDLETON (com- posite).....	1,547	1,358	222.0	40.8	22.3	1919	Mystic, Conn.....
217883	LQRS	St. s.	LEWIS LUCKENBACH.....	10,602	6,784	496.0	68.2	37.2	1919	Quincy, Mass.....
217885	LQRV	St. s.	SANAMON.....	5,083	3,113	390.0	54.2	27.6	1919	Hog Island, Pa.....
217886	LQRW	St. s.	SCHENECTADY.....	5,114	3,102	390.0	54.2	27.6	1919	do.....
217887	LQSB	St. s.	SARCOXIE.....	5,116	3,103	390.0	54.2	27.6	1919	do.....
217888	LQSC	St. s.	HARLOW.....	425	200	142.0	27.7	14.8	1919	Elizabeth, N. J.....
217889	LQSD	St. s.	BARKHAMSTEAD.....	437	203	142.0	27.7	14.8	1919	do.....
217890	LQSF	St. s.	DIO.....	4,823	3,038	386.8	52.2	27.4	1919	Arlington, N. Y.....
217892	LQSG	St. s.	EDGEMONT.....	6,865	5,257	409.6	54.2	27.1	1919	Seattle, Wash.....
217898	LQSH	St. s.	EL ABETO.....	2,512	1,512	253.4	43.7	24.5	1919	Ecorse, Mich.....
217904	LQSN	St. s.	LAKE SABA.....	2,352	1,401	251.0	43.6	22.0	1919	Saginaw, Mich.....
217905	LQSP	St. s.	BEACONHILL.....	7,071	4,306	434.8	56.2	31.8	1919	Sparrows Point, Md.....
217906	LQSR	St. s.	WEST CAJOOT.....	5,432	3,339	410.0	54.4	27.2	1919	Los Angeles, Calif.....
217910	LQST	St. s.	POUGHKEEPSIE.....	5,588	3,466	400.5	54.2	30.4	1919	Newburgh, N. Y.....
217919	LQTD	St. s.	WEST CHEROW.....	6,188	4,628	400.8	54.2	27.7	1919	Portland, Oreg.....
217920	LQTF	St. s.	SHENANDOAH.....	6,531	4,058	416.8	56.1	31.1	1919	Bath, Me.....
217921	LQTG	St. s.	STEADFAST.....	7,588	4,854	440.0	56.0	35.2	1919	Alameda, Calif.....
217924	LQTH	St. s.	MASCA.....	3,286	2,002	324.0	46.2	25.0	1919	Newark, N. J.....
217926	LQTK	St. s.	PASSAIC BRIDGE.....	3,283	2,000	324.0	46.2	25.0	1919	do.....
217927	LQTM	St. s.	NATIONAL BRIDGE.....	3,545	2,179	324.0	46.2	25.0	1919	do.....
217928	LQTN	St. s.	MALAMA.....	3,275	1,996	324.0	46.2	25.0	1919	do.....
217929	LQTP	St. s.	WISCONSIN BRIDGE.....	3,545	2,179	324.0	46.2	25.0	1919	do.....
217930	LQTR	Sch.	Joseph J. Hoek.....	1,032	982	209.4	36.2	16.3	1919	Baltimore, Md.....
217931	LQTS	St. s.	ORLEANS.....	6,210	3,841	395.5	55.0	31.4	1919	Kearny, N. J.....
217932	LQTV	St. s.	WEST SEQUANA.....	5,613	3,521	410.5	54.3	27.2	1919	Los Angeles, Calif.....
217933	LQTW	St. s.	HAWAHAN.....	6,270	3,840	404.6	53.9	26.2	1919	Philadelphia, Pa.....
217935	LQVB	St. s.	WEST HARGRAVE.....	6,280	3,926	410.0	54.2	27.6	1919	Portland, Oreg.....
217936	LQVC	St. s.	WEST NOHNO.....	5,769	3,564	409.8	54.2	27.7	1919	do.....
217937	LQVD	St. s.	Woodman.....	358	198	126.0	29.0	13.7	1919	Solomons, Md.....
217938	LQVE	St. s.	SAUGUS.....	4,985	3,048	390.0	54.2	27.6	1919	Hog Island, Pa.....
217939	LQVG	St. s.	Craftsman.....	358	197	126.0	29.0	13.7	1919	Solomons, Md.....
217941	LQVH	St. s.	MICHAEL TRACY.....	204	93	100.8	24.7	25.1	1919	Brooklyn, N. Y.....
217952	LQVM	St. s.	HEFFRON.....	7,611	4,880	440.0	56.0	35.2	1919	Alameda, Calif.....

Merchant Vessels

Service	Crew	Horse-power	Name of owner	Home port	Address of owner
Frnt.	32	1,100	U. S. Shipping Board ¹	New York, N. Y.	45 Broadway.
Frnt.	42	2,500	do	Newark, N. J.	
Frnt.	54	2,500	do	do	
Tnk.	41	2,600	Gulf Refining Co. (Tex.)	Port Arthur, Tex.	West Port Arthur, Tex.
Frnt.	51	2,800	U. S. Shipping Board	Portland, Oreg.	514 Spalding Building.
Frnt.	40	2,800	do	San Francisco, Calif.	369 Pine Street.
Frnt.	44	2,500	do	Portland, Oreg.	514 Spalding Building
Frnt.	44	2,500	do	Baltimore, Md.	22 Light Street.
Frnt.	40	1,300	do ¹	New York, N. Y.	45 Broadway.
Frnt.	38	1,200	do ¹	Norfolk, Va.	Army Base.
Frnt.	31	2,500	Finkbine-Guild Transportation Co. (Del.)	Wilmington, Del.	Du Pont Building.
Frnt.	46	3,260	U. S. Shipping Board	Philadelphia, Pa.	Bourse Building
Tow.	14	850	Cumco (N. J.)	New York, N. Y.	11 Moore Street.
Frnt.	12		Maryland Shipping Corporation (Md.)	Baltimore, Md.	Keyser Building.
Frnt.	37	2,500	U. S. Shipping Board	Savannah, Ga.	Drayton and St. Julian Sts.
Frnt.	37	2,500	do	Philadelphia, Pa.	Bourse Building.
Frnt.	27	1,250	do	New York, N. Y.	45 Broadway.
Frnt.	27	1,250	do	do	Do.
Frnt.	27	1,250	do	do	Do.
Frnt.	27	1,250	Baltimore & Carolina Steamship Co. (Md.)	Baltimore, Md.	Pier 5, Pratt Street.
Frnt.	45	2,500	U. S. Shipping Board ¹	Seattle, Wash.	841 Railroad Avenue South.
Frnt.	37	1,350	Hammond Lumber Co. (Del.)	San Francisco, Calif.	260 California Street.
Tow.	17	750	Northern Barge Corporation (Del.)	Norfolk, Va.	Wilmington, Del.
Frnt.	45	3,000	U. S. Shipping Board	Philadelphia, Pa.	Bourse Building.
Frnt.	42	2,500	do	New London, Conn.	
Frnt.	27	1,200	do	New York, N. Y.	45 Broadway.
Frnt.	29	1,100	Munson S. S. Line (N. Y.)	do	67 Wall Street.
Tow.	18	1,000	Charles F. Bickel	do	30 Church Street.
Tow.	29	1,000	U. S. Shipping Board	Fall River, Mass.	
Frnt.	33	1,650	Atlantic & Caribbean Steam Navigation Co. (Me.)	Wilmington, Del.	
Frnt.	44	3,500	U. S. Shipping Board	Seattle, Wash.	841 Railroad Avenue South.
Frnt.	59	3,500	American South African Line (N. Y.)	New York, N. Y.	39 Cortlandt Street.
Frnt.	11		Joseph W. Gorman	Boston, Mass.	Worcester, Mass.
Frnt.	26	1,350	Matson Navigation Co. (Calif.)	San Francisco, Calif.	215 Market Street.
Frnt.	32	1,300	Jack Steamship Corporation (Del.)	Duluth, Minn.	McDougall Terminal.
Frnt.	38	1,200	U. S. Shipping Board ¹	New York, N. Y.	45 Broadway.
Frnt.	36	1,200	do ¹	do	Do.
Frnt.	64	5,000	Luckenbach S. S. Co. (Del.)	do	44 Whitehall Street.
Frnt.	26	1,650	Chus, Nelson Co. (Calif.)	San Francisco, Calif.	230 California Street.
Frnt.	31	2,500	U. S. Shipping Board	Seattle, Wash.	841 Railroad Avenue South.
Tow.	20	1,000	do	Houston, Tex.	
Frnt.	27	1,250	Charles F. Webb	Boston, Mass.	110 State Street.
Frnt.	31	1,150	Pillsbury & Curtis (Calif.)	San Francisco, Calif.	351 California Street.
Frnt.	9	1,250	Pendleton Bros. (Me.)	New York, N. Y.	15 Moore Street.
Frnt.	52	4,500	Luckenbach S. S. Co. (Del.)	do	44 Whitehall Street.
Frnt.	39	2,500	U. S. Shipping Board	Philadelphia, Pa.	Bourse Building.
Frnt.	29	2,500	do	do	Do.
Frnt.	35	2,500	do	do	Do.
Tow.	22	800	Ford Motor Co.	Detroit, Mich.	Highland Park.
Tow.	22	800	Pringle Barge Line Co. (Ohio)	Cleveland, Ohio.	610 Rockefeller Building.
Frnt.	31	3,000	Finkbine-Guild Transportation (Del.)	Wilmington, Del.	Du Pont Building.
Frnt.	39	3,500	U. S. Shipping Board	Seattle, Wash.	841 Railroad Avenue South.
Frnt.	28	1,250	Los Angeles Lumber Products S. S. Co. (Calif.)	Los Angeles, Calif.	San Pedro, Calif.
Frnt.	39	1,400	U. S. Shipping Board ¹	Norfolk, Va.	Army Base.
Tnk.	36	2,600	Beacon Oil Co. (Mass.)	Boston, Mass.	Everett, Mass.
Frnt.	47	3,500	U. S. Shipping Board	Los Angeles, Calif.	
Frnt.	63	3,000	do	New York, N. Y.	45 Broadway.
Frnt.	42	2,500	do	Portland, Oreg.	514 Spalding Building.
Tnk.	37	3,000	Texas Co. (Tex.)	Port Arthur, Tex.	Dock 29.
Frnt.	45	3,000	U. S. Shipping Board	San Francisco, Calif.	369 Pine Street.
Frnt.	37	1,500	do	Newark, N. J.	
Frnt.	37	1,800	do	do	
Frnt.	41	1,500	do	do	
Frnt.	36	1,500	Matson Navigation Co. (Calif.)	San Francisco, Calif.	215 Market Street.
Frnt.	37	1,500	American Steamship Corporation (Del.)	New York, N. Y.	18 Broadway.
Frnt.	4		Eastern Transportation Co. (Inc.)	Wilmington, Del.	Ford Building.
Frnt.	36	2,500	Oriental Navigation Co. (Del.)	New York, N. Y.	17 Battery Place.
Frnt.	60	2,800	U. S. Shipping Board	Los Angeles, Calif.	
Frnt.	40	3,000	American-Hawaiian Steamship Co. (N. J.)	New York, N. Y.	10 Bridge Street.
Frnt.	41	2,500	U. S. Shipping Board	Portland, Oreg.	514 Spalding Building.
Frnt.	42	2,500	do	do	Do.
Tow.	13	1,000	Cahill Towing Line (N. J.)	New York, N. Y.	11 Moore Street.
Frnt.	39	2,500	Export Steamship Corporation (N. Y.)	New York, N. Y.	25 Broadway.
Tow.	21	1,000	M. J. Daly Engineering & Contracting Co. (N. Y.)	do	367 Fulton Street, Brooklyn.
Tow.	13	800	Thomas Tracy	do	1 Broadway.
Frnt.	38	3,000	Heffron Steamship Co. (Del.)	Tacoma, Wash.	Tacoma Building.

¹ Sold to Ford Motor Co.

Merchant Vessels

Official No.	Signal letters	Rig	Name of vessel	Tonnage		Dimensions			When built	Where built
				Gross	Net	Length	Breadth	Depth		
						Feet	Feet	Feet		
217953	LQVN	St. s.	COAXET.....	6,038	3,742	401.4	53.2	31.9	1919	Vancouver, Wash.
217961	LQVS	St. s.	WEST TOTANT.....	5,628	3,488	410.0	54.2	27.6	1919	Portland, Oreg.
217962	LQVT	St. s.	SEA BIRD.....	383	169	150.4	25.0	13.3	1919	South Portland, Me.
217970	LQWB	St. s.	CALVERT.....	4,071	2,514	339.3	49.1	26.5	1919	Baltimore, Md.
217971	LQWC	St. s.	LAKE INAHA.....	2,022	1,619	251.0	43.6	26.2	1919	Lorain, Ohio.
217972	LQWD	St. s.	CLYMONT.....	2,722	1,672	289.0	44.1	29.2	1919	Portland, Oreg.
217973	LQWF	St. s.	GUNSTON HALL.....	6,182	3,841	402.6	53.0	32.0	1919	Alexandria, Va.
217978	LQWG	St. s.	BROOKINGS.....	2,327	1,388	253.4	43.6	25.1	1919	Ashtabula, Ohio
217981	LQWJ	St. s.	WEST HEMBRIE.....	5,779	3,605	409.7	54.2	27.7	1919	Seattle, Wash.
217983	LQWK	St. s.	ONEIDA.....	2,664	1,654	251.0	43.6	26.1	1919	Wyandotte, Mich.
217991	LQWP	St. s.	ELDENA.....	6,900	5,321	409.6	54.2	27.1	1919	Seattle, Wash.
217997	LQWS	St. s.	LOUISVILLE BRIDGE.....	3,283	2,000	324.0	46.2	25.0	1919	Newark, N. J.
217998	LQWT	St. s.	ANNISTON.....	3,545	2,179	324.0	46.2	25.0	1919	do.
218001	LQWV	St. s.	TEXACO 145.....	484	325	147.7	30.1	12.4	1919	Bath, Me.
218002	LRBC	St. s.	SCHODDIC.....	4,032	2,980	390.0	54.2	27.6	1919	Hog Island, Pa.
218003	LRBD	St. s.	ROMULUS.....	5,104	3,748	391.8	51.3	28.8	1919	Wilmington, Del.
218004	LRBF	St. s.	WAUREGAN.....	6,209	3,836	395.5	55.0	31.4	1919	Kearny, N. J.
218005	LRBG	St. s.	MAHUKONA.....	2,512	1,531	253.4	43.7	24.5	1919	Ecorse, Mich.
218006	LRBH	Ol. s.	MUNCOVE.....	2,437	1,388	253.4	43.7	24.5	1919	do.
218007	LRBJ	St. s.	LAKE CANAVERAL.....	2,352	1,404	251.0	43.6	22.0	1919	Saginaw, Mich.
218009	LRBK	St. s.	BARRALTON.....	325	200	142.0	27.7	14.8	1919	Elizabeth, N. J.
218010	LRBM	St. s.	WEST QUECHEE.....	5,711	3,539	410.0	44.2	27.0	1919	Portland, Oreg.
218017	LRBP	St. s.	EDGEWOOD.....	7,038	5,388	409.6	54.2	27.1	1919	Seattle, Wash.
218018	LRBQ	St. s.	CITY OF EUREKA.....	5,728	3,541	410.0	54.2	27.6	1919	Portland, Oreg.
218019	LRBS	St. s.	WAUKAU.....	6,126	3,796	400.7	54.2	30.4	1919	Harriman, Pa.
218021	LRBT	Sch.	Alice Verzone.....	1,145	1,032	193.0	41.0	19.8	1919	Biloxi, Miss.
218022	LRBV	Sc. b.	Falmouth.....	2,236	2,073	274.2	46.2	21.4	1919	Bath, Me.
218025	LRCB	St. s.	WEST IRMO.....	5,900	3,670	409.8	54.2	29.2	1919	Seattle, Wash.
218026	LRCB	St. s.	A. G. WELLS.....	418	190	142.0	27.5	14.6	1919	Superior, Wis.
218027	LRCF	St. s.	EDGAR BOWLING.....	5,505	3,439	410.5	54.3	27.2	1919	Los Angeles, Calif.
217704	LRCG	St. s.	OCEAN.....	301	96	135.0	22.8	13.4	1918	Superior, Wis.
216073	LRCI	St. s.	RIPPLE.....	301	96	135.0	22.8	13.4	1918	do.
218033	LRCJ	St. s.	WEST ASHAWA.....	5,609	4,095	410.5	54.0	27.0	1919	South San Francisco, Calif.
218036	LRCM	Ol. s.	Trolltind.....	2,174	1,590	243.7	47.3	24.2	1919	Seattle, Wash.
218038	LRCN	St. s.	YESOKING.....	5,749	3,550	409.6	54.4	27.4	1919	Baltimore, Md.
218039	LRCP	St. s.	KISHACOQUILLAS.....	5,039	3,046	390.0	54.4	27.6	1919	Hog Island, Pa.
218040	LRCQ	St. s.	FRANCES WEEMS.....	2,323	1,394	251.0	43.6	22.2	1919	Duluth, Minn.
218042	LRCR	St. s.	GUIMBA.....	0,100	4,545	402.6	53.0	32.0	1918	Oakland, Calif.
218048	LRCT	St. s.	WEST CONOR.....	5,436	3,405	410.0	54.4	27.2	1919	Los Angeles, Calif.
218057	LRCV	St. s.	CORNUCOPIA.....	2,153	1,280	250.5	43.7	20.1	1919	Mantowoc, Wis.
218058	LRCW	St. s.	NANCY WEEMS.....	2,153	1,280	250.5	43.7	20.1	1919	do.
218059	LRDB	St. s.	POINT BONITA.....	3,283	2,000	324.0	46.2	25.0	1919	Newark, N. J.
218056	LRDC	St. s.	LAKE GILTEDGE.....	2,664	1,654	251.0	43.6	26.1	1919	Wyandotte, Mich.
218062	LRDG	St. s.	BARRANCA.....	418	200	142.0	27.7	14.8	1919	Elizabeth, N. J.
218066	LRDK	St. s.	PENOBSCOT.....	2,490	1,490	253.4	43.6	25.1	1919	Ashtabula, Ohio.
218067	LRDM	St. s.	ANDREA F. LUCKENBACH.....	10,725	6,826	496.0	68.2	37.2	1919	Quincy, Mass.
218068	LRDN	St. s.	POLYBIUS.....	7,041	5,359	409.6	54.2	27.1	1919	Seattle, Wash.
218070	LRDP	St. s.	CHAPAREL.....	2,323	1,394	251.0	43.6	22.2	1919	Duluth, Minn.
218071	LRDQ	St. s.	HUMACONNA.....	418	190	142.0	27.5	14.6	1919	Superior, Wis.
218072	LRDS	St. s.	HUMRICK.....	418	190	142.0	27.5	14.6	1919	do.
218074	LRDV	St. s.	HULVER.....	418	190	142.0	27.5	14.6	1919	do.
218075	LRDW	St. s.	CHAMBERINO.....	2,323	1,394	251.0	43.6	22.2	1919	Duluth, Minn.
218076	LRFB	St. s.	CHANTIER.....	2,323	1,394	251.0	43.6	22.2	1919	do.
218077	LRFB	St. s.	LORAIN.....	6,213	3,836	395.5	55.0	31.4	1919	Kearny, N. J.
218078	LRFD	St. s.	YOUNGSTOWN.....	6,633	4,121	395.5	55.0	31.4	1919	do.
218083	LRFI	Sch.	BRADFORD E. JONES.....	1,648	1,510	221.9	42.2	22.6	1910	Boothbay Harbor, Me.
218085	LRFJ	St. s.	OSAQUMSICK.....	6,034	4,483	401.9	53.1	32.0	1919	Seattle, Wash.
218088	LRFK	Ol. s.	SEEKONK.....	4,098	3,114	390.0	54.2	27.6	1919	Hog Island, Pa.
218089	LRFM	St. s.	SATARTIA.....	4,994	3,021	390.0	54.2	27.6	1919	do.
218094	LRBN	St. s.	Commissiонер.....	272	129	108.3	28.3	13.0	1918	Brunswick, Ga.
218095	LRFN	St. s.	WALDEN.....	5,511	3,397	400.5	54.2	30.4	1919	Newburgh, N. Y.
218096	LRFQ	St. s.	WEST CELERON.....	5,763	3,554	409.8	54.2	27.7	1919	Portland, Oreg.
218097	LRFN	St. s.	WEST CELINA.....	6,187	3,838	409.8	54.2	27.7	1919	do.
218098	LRFN	St. s.	DIABLO.....	5,997	4,467	402.5	53.0	32.0	1919	Baypoint, Calif.
218099	LRFV	St. s.	Margaret A. Howard.....	475	218	139.6	30.3	15.7	1919	Savannah, Ga.
218100	LRFW	St. s.	LAKE ELKWOOD.....	2,730	1,693	253.4	43.6	26.0	1919	Ecorse, Mich.
218102	LRGB	St. s.	CASCADE.....	4,839	3,635	380.2	53.1	26.9	1919	Tacoma, Wash.
218104	LRGC	St. s.	BOUKER No. 6.....	285	163	111.2	26.5	12.0	1919	Baltimore, Md.
218111	LRGF	St. s.	WEST HEMATITE.....	5,621	3,491	409.7	54.2	27.7	1919	Seattle, Wash.
281112	LRGI	Sch.	Virginia Dare.....	1,569	1,425	229.4	41.2	22.8	1919	Nowcastle, Me.
218115	LRGJ	St. s.	LAKE GILTA.....	2,664	1,654	251.0	43.6	26.1	1919	Wyandotte, Mich.
218128	LRGV	St. s.	SANTA ELISA.....	5,004	3,021	360.3	51.7	23.1	1919	Camden, N. J.
218135	LRGW	Sch.	Eleanor Taylor.....	705	601	172.6	38.0	15.9	1919	Brunswick, Ga.
218136	LRHB	St. s.	BLAIR.....	4,971	3,070	390.0	54.2	27.6	1919	Hog Island, Pa.

* Sold to Consolidated Fisheries, Wilmington, Del., but not yet redocumented.

Merchant Vessels

Service	Crew	Horse-power	Name of owner	Home port	Address of owner
Frt.	44	2,800	U. S. Shipping Board	Portland, Oreg.	514 Spalding Building.
Frt.	42	•2,500	do	do	Do.
Fsh.	2	700	Consolidated Fisheries Co. (Del.)	Wilmington, Del.	Lewes, Del.
Frt.	49	•1,800	U. S. Shipping Board	Baltimore, Md.	22 Light Street.
Frt.	34	1,300	do	Norfolk, Va.	Army Base.
Frt.	30	1,400	Charles Nelson Co. (Calif.)	San Francisco, Calif.	230 California Street.
Frt.	52	2,800	U. S. Shipping Board	Alexandria, Va.	
Frt.	25	1,380	Andrew F. Mahony Co. (Calif.)	San Francisco, Calif.	1 Drumm Street.
Frt.	37	2,800	U. S. Shipping Board	Seattle, Wash.	841 Railroad Avenue South.
Frt.	36	1,500	Clyde S. S. Co. (Me.)	New York, N. Y.	Pier 36, North River.
Frt.	44	•3,500	U. S. Shipping Board	Seattle, Wash.	841 Railroad Avenue South.
Frt.	37	•1,500	do	Newark, N. J.	
Frt.	37	•1,500	do	do	
Tnk.	13	400	Texas Co. (Tex.)	Port Arthur, Tex.	Dock 29.
Frt.	43	•2,500	U. S. Shipping Board	Philadelphia, Pa.	Bourse Building.
Tnk.	36	2,700	Steamer Romulus Corporation (N. Y.)	New York, N. Y.	79 Madison Avenue.
Frt.	54	•2,500	U. S. Shipping Board	Newark, N. J.	
Frt.	26	1,350	Matson Navigation Co. (Calif.)	San Francisco, Calif.	215 Market Street.
Frt.	25	•900	Munson S. S. Line (N. Y.)	New York, N. Y.	67 Wall Street.
Frt.	34	1,400	U. S. Shipping Board	Norfolk, Va.	Army Base.
Tow.	18	800	Ford Motor Co.	Newark, N. J.	Newark Terminal.
Frt.	42	•2,500	U. S. Shipping Board	Portland, Oreg.	514 Spalding Building.
Frt.	39	•3,500	do	Seattle, Wash.	841 Railroad Avenue South.
Frt.	43	•2,500	Export Steamship Corporation (N. Y.)	New York, N. Y.	25 Broadway.
Frt.	39	•3,000	U. S. Shipping Board	Philadelphia, Pa.	Bourse Building.
Frt.	12		Felix Verzone	Mobile, Ala.	101 South Ann Street.
Frt.	5		Staples Transportation Co. (Me.)	Fall River, Mass.	404 Davol Street.
Frt.	32	2,800	U. S. Shipping Board	New York, N. Y.	45 Broadway.
Tow.	21	800	Aitchison, Popeka & Santa Fe Railway Co. (Kans.)	San Francisco, Calif.	605 Market Street.
Frt.	41	2,500	Garland S. S. Corporation (N. Y.)	New York, N. Y.	44 Whitehall Street.
Cod	24	450	Bay State Fishing Co. (Mass.)	Boston, Mass.	30 Fish Pier.
Fsh.	24	450	do	do	Do.
Frt.	49	•2,500	U. S. Shipping Board	San Francisco, Calif.	309 Pine Street.
Frt.	20	•1,000	American Motor Ship Co. (N. Y.)	New York, N. Y.	32 Broadway.
Frt.	44	•2,500	U. S. Shipping Board	Baltimore, Md.	22 Light Street.
Tnk.	42	•2,500	do	Philadelphia, Pa.	Bourse Building.
Frt.	41	1,250	Carolina Steamship Co. (Md.)	Baltimore, Md.	Pier 5, Pratt Street.
Ref.	50	•2,800	U. S. Shipping Board	San Francisco, Calif.	369 Pine Street.
Frt.	41	4,500	do	Los Angeles, Calif.	
Frt.	30	1,250	Charles F. Webb	Boston, Mass.	110 State Street.
Frt.	42	1,200	Baltimore & Carolina S. S. Co. (Md.)	Baltimore, Md.	Pier 5, East Pratt Street.
Frt.	37	•1,500	Swayne & Hoyt (Calif.)	San Francisco, Calif.	430 Sansome Street.
Frt.	36	1,500	Richard Walsh	Mobile, Ala.	7 St. Michael Street.
Tow.	22	800	New Orleans Coal & Blisso Towboat Co. (Del.)	New Orleans, La.	123 Walnut Street.
Frt.	32	1,350	Penobscot S. S. Co. (Mass.)	Boston, Mass.	70 Kilby Street.
Frt.	50	•6,000	Luckenbach S. S. Co. (Del.)	New York, N. Y.	44 Whitehall Street.
Frt.	41	•3,500	U. S. Shipping Board	Seattle, Wash.	841 Railroad Avenue South.
Frt.	37	1,450	do	New York, N. Y.	45 Broadway.
Tow.	15	1,250	Merrill & Ring Lumber Co. (Wash.)	Seattle, Wash.	White Building.
Tow.	21	850	Ford Motor Co. (Del.)	Detroit, Mich.	Highland Park, Mich.
Tow.	22	800	Mobile Towing & Wrecking Co. (Ala.)	Mobile, Ala.	Foot Dauphin Street.
Frt.	41	1,250	U. S. Shipping Board	New York, N. Y.	45 Broadway.
Frt.	41	1,250	do	do	Do.
Frt.	54	•2,500	do	Newark, N. J.	
Frt.	33	•2,500	do	do	
Frt.	12		New England Maritime Co. (Mo.)	Boston, Mass.	131 State Street.
Frt.	44	•3,500	U. S. Shipping Board	Seattle, Wash.	841 Railroad Avenue South.
Frt.	33	•2,250	William Cramp & Sons Ship & Engine Building Co. (Pa.)	Philadelphia, Pa.	Richmond and Norris Streets.
Frt.	40	•2,500	U. S. Shipping Board	do	Bourse Building.
Wrk.	10	500	Meritt-Chapman & Scott Corporation (Del.)	New York, N. Y.	17 Battery Place.
Frt.	53	•3,000	U. S. Shipping Board	do	45 Broadway.
Frt.	43	•2,500	do	Portland, Oreg.	514 Spalding Building.
Frt.	34	•2,500	do	do	Do.
Frt.	37	•2,800	do	San Francisco, Calif.	369 Pine Street.
Tow.	18	900	Thomas J. Howard	New York, N. Y.	1 Broadway.
Frt.	42	1,500	U. S. Shipping Board	Detroit, Mich.	
Frt.	50	2,500	do	Tacoma, Wash.	
Tow.	11	950	Bouker Contracting Co. (N. J.)	New York, N. Y.	27 State Street.
Frt.	60	2,880	U. S. Shipping Board	Seattle, Wash.	841 Railroad Avenue South.
Frt.	12		Amos D. Carver	New York, N. Y.	39 Water Street.
Frt.	41	1,200	U. S. Shipping Board	Norfolk, Va.	Army Base.
Frt.	43	3,850	Grace S. S. Co. (Del.)	New York, N. Y.	10 Hanover Square.
Frt.	7		Brunswick Bank & Trust Co. (Ga.)	Brunswick, Ga.	Brunswick Bank & Trust Co. Building.
Frt.	43	•2,500	U. S. Shipping Board	Philadelphia, Pa.	Bourse Building.

1 Sold to Ford Motor Co.

Merchant Vessels

Official No.	Signal letters	Rlg	Name of vessel	Tonnage		Dimensions			When built	Where built
				Gross	Net	Length	Breadth	Depth		
				Feet						
218137	LRIC	St. s.	INTAN.....	5,490	3,374	400.7	54.2	30.4	1919	Harriman, Pa.....
218139	LRID	St. s.	Henry W. Conant.....	226	178	124.4	22.3	10.1	1919	Milford, Del.....
218143	LRIF	St. s.	WEST HARLAN.....	6,267	3,903	410.0	54.2	27.6	1919	Portland, Oreg.....
218144	LRIG	Ol. s.	ASHBEE.....	3,532	2,151	333.8	48.0	24.9	1919	Jacksonville, Fla.....
218149	LRIH	St. s.	CHIFCHUNG.....	6,163	4,630	402.6	53.0	32.0	1919	Oakland, Calif.....
218155	LRIM	St. s.	BESSEMER.....	4,923	3,459	364.9	51.0	29.5	1919	Houcester City, N. J.....
218156	LRIN	St. s.	W. J. CROSBY.....	2,496	1,491	253.4	43.6	25.1	1919	Ashtabula, Ohio.....
218157	LRIP	St. s.	HARRY LUCKENBACH.....	8,713	5,489	448.9	60.2	28.2	1919	Chester, Pa.....
218160	LRIQ	St. s.	YORK HARBOR.....	2,427	1,471	264.0	42.2	21.9	1919	Mariners Harbor, N. Y.....
218164	LRIS	St. s.	YAKLOK.....	6,046	4,426	401.9	53.1	32.0	1919	Seattle, Wash.....
218165	LRIT	St. s.	BALSAM.....	1,749	2,972	377.0	52.0	26.8	1919	Shooters Island, N. Y.....
218170	LRJB	Se. b.	Palmox.....	665	610	150.2	39.2	13.8	1919	Pensacola, Fla.....
218178	LRJF	St. s.	BARRENFORK.....	418	200	142.0	27.7	14.8	1919	Elizabeth, N. J.....
218179	LRJG	St. s.	BARRYTON.....	418	200	142.0	27.7	14.8	1919	do.....
218181	LRJH	Sch.	Jonesport.....	1,322	1,174	230.6	37.0	19.6	1919	Machias, Me.....
218182	LRJK	Sch.	Lady Marlan.....	431	398	136.7	36.2	12.5	1919	Tampa, Fla.....
218185	LRJM	St. s.	KISNOP.....	5,874	4,536	410.5	51.2	27.0	1919	Portsmouth, N. H.....
218186	LRJN	St. s.	SABOTAWAN.....	4,834	3,045	386.8	52.2	27.4	1919	Arlington, N. Y.....
218187	LRJP	On. s.	TEXACO 146.....	484	324	147.7	30.1	12.4	1919	Bath, Me.....
218188	LRJQ	St. s.	REMUS.....	4,744	2,931	379.0	53.1	26.9	1919	Tacoma, Wash.....
218195	LRJT	St. s.	EDDIDGE.....	7,001	5,482	409.6	54.2	27.1	1919	Seattle, Wash.....
218196	LRJV	St. s.	WESTERN GLEN.....	5,683	3,586	409.8	54.2	29.2	1919	do.....
218199	LRJW	St. s.	DOROTHY LUCKENBACH.....	8,536	5,360	448.9	60.2	28.2	1919	Chester, Pa.....
218200	LRKB	St. s.	BRUSH.....	5,114	3,102	390.0	54.2	27.0	1919	Hog Island, Pa.....
218205	LRKC	Sch.	James E. Coburn.....	987	898	189.4	30.3	19.0	1919	South Orrington, Me.....
218206	LRKD	Sch.	Esther K.....	1,001	905	186.5	38.0	18.7	1919	Dennysville, Me.....
218207	LRKE	St. s.	KNOXVILLE.....	3,283	2,001	324.0	46.2	25.0	1919	Newark, N. J.....
218208	LRKG	St. s.	MONTGOMERY.....	3,283	2,001	324.0	46.2	25.0	1919	do.....
218209	LRKH	St. s.	HEGIRA.....	7,588	4,818	440.0	56.0	35.2	1919	Alameda, Calif.....
218221	LRKM	St. s.	HOBBAR.....	6,958	4,329	434.8	56.2	31.8	1919	Sparrows Point, Md.....
218222	LRKN	St. s.	WABAN.....	6,038	3,742	401.4	53.2	31.0	1919	Vancouver, Wash.....
218224	LRKQ	St. s.	BOSTON.....	343	212	126.5	25.1	13.3	1919	Baltimore, Md.....
218231	LRKS	St. s.	OSAGE.....	2,649	1,637	251.0	43.6	26.2	1919	Cleveland, Ohio.....
218232	LRKT	St. s.	WORCESTER.....	5,718	3,536	409.6	54.4	27.4	1919	Groton, Conn.....
218235	LRMB	St. s.	ST. JOHNS COUNTY.....	3,256	1,983	324.0	46.2	25.0	1919	Newark, N. J.....
218239	LRMG	St. s.	JOHNSON CITY.....	3,370	2,060	324.0	46.2	25.0	1919	do.....
218242	LRMK	St. s.	ST. AUGUSTINE.....	3,283	2,000	324.0	46.2	25.0	1919	do.....
218243	LRMN	St. s.	BUTTERCUP.....	418	200	142.0	27.7	14.8	1919	Elizabeth, N. J.....
218244	LRMP	St. s.	BUTTERFIELD.....	429	203	142.0	27.7	14.8	1919	do.....
218247	LRMT	Sch.	Elizabeth Bandl.....	767	648	278.7	36.2	15.0	1919	Gulfport, Miss.....
218254	LRMW	St. s.	CUZCO.....	5,496	3,443	410.5	54.3	27.2	1919	Long Beach, Calif.....
218258	LRNF	St. s.	CLAIRTON.....	6,080	3,737	395.5	55.0	31.4	1919	Kearny, N. J.....
218259	LRNG	St. s.	AMBRIDGE.....	6,631	4,111	399.5	55.0	41.4	1919	do.....
218260	LRNH	St. s.	MULPUA.....	6,139	4,604	402.6	53.0	32.0	1919	Oakland, Calif.....
218268	LRNM	St. s.	ACE.....	2,106	1,611	251.0	43.6	26.2	1919	Lorain, Ohio.....
218280	LRNS	St. s.	WAXAHACHE.....	5,497	3,379	400.7	54.2	30.4	1919	Harriman, Pa.....
218281	LRNT	St. s.	NESHAMINY.....	6,126	3,800	400.7	54.2	30.4	1919	do.....
218283	LRNW	St. s.	SCANTIC.....	5,106	3,097	300.0	54.2	27.6	1919	Hog Island, Pa.....
218284	LRPB	St. s.	EL CAPITAN.....	2,227	1,340	289.0	44.1	19.2	1919	Portland, Oreg.....
218292	LRPF	St. s.	WEST NOSSKA.....	5,563	3,438	410.0	54.2	27.6	1919	do.....
218293	LRPG	St. s.	IPSWICH.....	5,689	3,399	400.7	54.2	30.1	1919	Chester, Pa.....
218294	LRPI	St. s.	WEST CALUMB.....	5,946	3,744	410.0	54.4	27.2	1919	Los Angeles, Calif.....
218295	LRPJ	St. s.	LAKE ELKWATER.....	2,730	1,693	253.4	43.0	26.0	1919	Ecorse, Mich.....
218308	LRPK	Sch.	Nahant.....	1,289	1,181	226.6	37.0	19.2	1919	Chelsea, Mass.....
218311	LRPQ	St. s.	THIPP.....	5,793	3,513	409.8	54.2	27.7	1919	Portland, Oreg.....
218312	LRPS	St. s.	DEER LODGE.....	6,187	3,852	409.8	54.2	27.7	1919	do.....
218317	LRPV	Sch.	Cutler.....	1,322	1,170	230.6	37.0	19.6	1919	Machias, Me.....
218322	LRPW	St. s.	WEST CAWTHON.....	5,534	4,096	410.5	54.3	27.2	1919	Los Angeles, Calif.....
218323	LRQB	St. s.	WEST CHETAC.....	5,627	3,505	410.5	54.3	27.2	1919	do.....
218328	LRQD	St. s.	WEST ALCOZ.....	5,606	4,230	410.5	51.0	27.0	1919	S. San Francisco, Calif.....
218329	LRQE	St. s.	CUSHNOC.....	5,405	3,321	400.7	51.2	30.1	1919	Pensacola, Fla.....
218330	LRQG	St. s.	LAKE FESTINA.....	2,550	1,586	251.8	43.6	25.8	1919	Toledo, Ohio.....
218333	LRQH	St. s.	CRAIGSMERE.....	2,496	1,486	253.4	43.6	25.1	1919	Ashtabula, Ohio.....
218334	LRQJ	Ol. s.	H. R. Humphreys.....	212	76	126.1	20.7	9.7	1919	Weems, Va.....
218348	LRQM	St. s.	WINYAH.....	5,492	3,376	400.7	54.2	30.4	1919	Harriman, Pa.....
218349	LRQN	St. s.	SALVATION LASS.....	4,985	3,057	390.0	54.2	27.6	1919	Hog Island, Pa.....
218369	LRSQ	St. s.	OSSINING.....	4,801	2,968	380.1	43.1	27.0	1919	Tacoma, Wash.....
218370	LRSD	St. s.	QUITTACAS.....	4,767	2,950	379.4	53.1	27.0	1919	do.....
218371	LRSE	St. s.	EAST SIDE.....	4,750	2,899	377.0	52.0	26.8	1919	Shooters Island, N. Y.....
218384	LRSG	St. s.	LAKE FESTUS.....	2,571	1,588	248.6	43.7	25.0	1919	Toledo, Ohio.....
218388	LRSK	St. s.	ORINOCO.....	4,994	3,059	376.4	52.3	27.0	1919	Sparrows Point, Md.....
218389	LRSM	St. s.	ALPHA.....	5,771	3,395	400.8	54.3	31.4	1919	Chester, Pa.....
218390	LRSN	St. s.	DOCHET.....	4,834	3,045	386.8	52.2	27.4	1919	Arlington, N. Y.....
218391	LRSP	St. s.	MOUNT EVANS.....	6,267	3,903	410.0	54.2	27.6	1919	Portland, Oreg.....
218395	LRSQ	St. s.	LAKE CANNONSBURG.....	2,352	1,404	251.0	43.6	22.0	1919	Saginaw, Mich.....
218408	LRSW	St. s.	OGONTZ.....	5,562	3,434	390.0	54.2	27.0	1919	Hog Island, Pa.....
218409	LRTB	St. s.	PIPESTONE COUNTY.....	5,102	3,126	390.0	54.2	27.6	1919	do.....

Serv-ice	Crew	Horse-power	Name of owner	Home port	Address of owner
Frt.	45	• 3,000	U. S. Shipping Board.....	Philadelphia, Pa.....	Bourse Building.
Fsh.	7	• 200	United Oil & Fertilizer Corporation (Va.).....	Cape Charles, Va.....	Chincoteague, Va.
Frt.	41	• 2,500	U. S. Shipping Board.....	Portland, Oreg.....	514 Spalding Building.
Frt.	32	• 1,500	New York Shipbuilding Corporation (N. Y.).....	Philadelphia, Pa.....	Camden, N. J.
Frt.	39	• 2,800	U. S. Shipping Board.....	San Francisco, Calif.....	369 Pine Street.
Tnk.	32	• 2,400	Atlantic Refining Co. (Pa.).....	Philadelphia, Pa.....	260 South Broad Street.
Frt.	24	1,250	North Shore Transit Co. (Mich.).....	Port Huron, Mich.....	2614 Military Street.
Frt.	51	• 5,000	Luckenbach S. S. Co. (Del.).....	New York, N. Y.....	44 Whitehall Street.
Frt.	36	2,500	U. S. Shipping Board.....	do.....	45 Broadway.
Frt.	45	• 2,800	do.....	Seattle, Wash.....	841 Railroad Avenue South.
Frt.	59	2,500	do.....	New York, N. Y.....	45 Broadway.
Frt.	2	-----	Pensacola Barge and Transportation Co. (Fla.).....	Pensacola, Fla.....	812 South Palafox Street.
Tow.	20	800	S. A. Guilds.....	Charleston, S. C.....	106 Concord Street.
Tow.	20	800	W. E. Hedger Co. (N. Y.).....	New York, N. Y.....	28 Beaver Street.
Frt.	4	-----	Southern Transportation Co. (N. J.).....	Philadelphia, Pa.....	Commercial Trust Building.
Frt.	7	-----	Gulf Ship Co. (Fla.).....	Tampa, Fla.....	719 Florida Avenue.
Frt.	57	2,800	U. S. Shipping Board.....	Portsmouth, N. H.....	-----
Frt.	50	2,500	Finkbine-Guild Transportation Co. (Del.).....	Wilmington, Del.....	Du Pont Building.
Tnk.	13	• 300	Texas Co. (Tex.).....	Port Arthur, Tex.....	Dock 29.
Frt.	41	2,400	U. S. Shipping Board.....	Tacoma, Wash.....	-----
Frt.	47	• 3,500	do.....	Seattle, Wash.....	841 Railroad Avenue South.
Frt.	54	2,500	do.....	do.....	Do.
Frt.	48	• 5,000	Luckenbach S. S. Line (Del.).....	New York, N. Y.....	44 Whitehall Street.
Frt.	42	• 2,500	U. S. Shipping Board.....	Philadelphia, Pa.....	Bourse Building.
Frt.	8	-----	George D. Rogers.....	Boston, Mass.....	110 State Street.
Frt.	7	-----	J. M. Scott.....	Mobile, Ala.....	215 Staples Powell Building.
Frt.	37	• 1,500	U. S. Shipping Board.....	Newark, N. J.....	-----
Frt.	36	• 1,500	do.....	do.....	-----
Frt.	43	2,800	Hegira Steamship Co. (Del.).....	Tacoma, Wash.....	1023 A Street.
Tnk.	33	2,600	Malston Co. (Del.).....	Wilmington, Del.....	Dover, Del.
Frt.	44	2,800	U. S. Shipping Board.....	Portland, Oreg.....	514 Spalding Building.
Tow.	18	750	Northern Barge Corporation (Del.).....	Wilmington, Del.....	Equitable Building.
Frt.	32	1,500	Clyde Steamship Co. (Me.).....	New York, N. Y.....	Pier 36, North River.
Frt.	45	• 2,500	U. S. Shipping Board.....	New London, Conn.....	-----
Frt.	34	• 1,500	do.....	Newark, N. J.....	-----
Frt.	37	• 1,500	do.....	do.....	-----
Frt.	37	• 1,500	do.....	do.....	-----
Tow.	21	750	Ford Motor Co. (Del.).....	Detroit, Mich.....	Highland Park.
Tow.	21	800	Newaygo Tug Line (Wis.).....	Milwaukee, Wis.....	Wisconsin Rapids, Wis.
Frt.	7	-----	Walter E. Reid.....	Bath, Me.....	Georgetown, Me.
Frt.	45	2,500	Grace Steamship Co. (Del.).....	New York, N. Y.....	10 Hanover Square.
Frt.	54	• 2,500	U. S. Shipping Board.....	Newark, N. J.....	-----
Frt.	54	• 2,500	do.....	do.....	-----
Frt.	41	• 2,800	do.....	San Francisco, Calif.....	369 Pine Street.
Frt.	36	1,300	Ace Steamship Corporation.....	Duluth, Minn.....	McDougal Terminal.
Frt.	47	• 3,000	U. S. Shipping Board.....	Philadelphia, Pa.....	Bourse Building.
Frt.	41	• 3,000	do.....	do.....	Do.
Frt.	41	• 2,500	do.....	do.....	Do.
Frt.	30	1,400	E. K. Wood Lumber Co. (Calif.).....	San Francisco, Calif.....	1 Drumm Street.
Frt.	44	• 2,500	U. S. Shipping Board.....	Portland, Oreg.....	514 Spalding Building.
Frt.	38	• 2,500	Columbia River Steamship Corporation (Del.).....	New York, N. Y.....	120 Broadway.
Frt.	37	3,500	U. S. Shipping Board.....	Los Angeles, Calif.....	Wilmington, Calif.
Frt.	42	1,500	do.....	New York, N. Y.....	45 Broadway.
Frt.	5	-----	T. J. Hooper.....	Baltimore, Md.....	Catonsville, Md.
Frt.	44	• 2,500	U. S. Shipping Board.....	Portland, Oreg.....	514 Spalding Building.
Frt.	32	• 2,500	do.....	do.....	Do.
Frt.	5	-----	Southern Transportation Co. (N. J.).....	Philadelphia, Pa.....	Commercial Trust Building.
Frt.	34	2,800	American South African Line.....	New York, N. Y.....	25 Broadway.
Frt.	44	2,800	U. S. Shipping Board.....	Los Angeles, Calif.....	-----
Frt.	40	• 3,500	do.....	San Francisco, Calif.....	369 Pine Street.
Frt.	42	• 3,000	do.....	Pensacola, Fla.....	-----
Frt.	35	1,500	do.....	New York, N. Y.....	45 Broadway.
Frt.	36	1,250	M. & J. Tracy (N. Y.).....	do.....	1 Broadway.
Fsh.	37	• 300	Bellows & Squires Co. (Va.).....	Reedville, Va.....	Ocran, Va.
Frt.	45	• 3,000	U. S. Shipping Board.....	Philadelphia, Pa.....	Bourse Building.
Frt.	43	• 2,500	do.....	do.....	Do.
Frt.	37	2,300	do.....	Tacoma, Wash.....	-----
Frt.	41	2,500	do.....	do.....	-----
Frt.	59	2,500	do.....	New York, N. Y.....	45 Broadway.
Frt.	28	1,500	do.....	Toledo, Ohio.....	-----
Frt.	34	2,500	Oriental Navigation Co. (Del.).....	New York, N. Y.....	17 Battery Place.
Tnk.	39	• 3,000	Alpha S. S. Corporation (N. J.).....	do.....	16 Brlgde Street.
Frt.	35	2,500	Finkbine-Guild Transportation Co. (Del.).....	Wilmington, Del.....	Du Pont Building.
Frt.	44	• 2,500	U. S. Shipping Board.....	Portland, Oreg.....	514 Spalding Building.
Frt.	39	1,400	do.....	Port Huron, Mich.....	-----
Frt.	43	• 2,500	do.....	Philadelphia, Pa.....	Bourse Building.
Frt.	36	• 2,500	do.....	do.....	Do.

1 Sold to Ford Motor Co.

Merchant Vessels

Official No.	Signal letters	Rtg	Name of vessel	Tonnage		Dimensions			When built	Where built
				Gross	Net	Length	Breadth	Depth		
						<i>Feet</i>	<i>Feet</i>	<i>Feet</i>		
218416	LRTC	Gls.	TENACO 147	484	324	147.7	30.1	12.4	1919	Bath, Me.
218417	LRTD	St. s.	EDMORE	6,909	5,442	409.6	54.2	27.1	1919	Seattle, Wash.
218418	LRTF	St. s.	LAKE FARABEE	2,642	1,630	251.0	43.6	26.1	1919	Cleveland, Ohio
218426	LRTM	St. s.	WEST HENSHAW	5,681	3,529	409.7	54.2	27.7	1919	Seattle, Wash.
218427	LRTN	St. s.	FALCON	2,966	1,700	300.0	44.1	22.9	1919	Wilmington, Del.
218428	L RTP	St. s.	COSTIGAN	6,126	3,800	400.7	54.2	30.4	1919	Harriman, Pa.
218435	L RTS	St. s.	ELMSPORT	6,865	5,348	409.6	54.2	27.1	1919	Seattle, Wash.
218436	L RTV	St. s.	WATERTOWN	6,315	3,907	416.9	56.2	31.0	1919	Quincy, Mass.
218437	L RTW	St. s.	LAKE GIRTH	2,606	1,612	251.0	43.6	26.1	1919	Wyandotte, Mich.
218438	L RVB	St. s.	LAKE GLASCO	2,606	1,612	251.0	43.6	26.1	1919	do.
218439	L RVC	St. s.	MUNLEON	2,606	1,612	251.0	43.6	26.1	1919	do.
218448	L RVD	St. s.	LAKE ELLENORAH	2,681	1,602	253.4	43.6	26.0	1919	Ecorse, Mich.
218450	L RVG	St. s.	LEHIGH	4,983	3,046	390.0	54.2	27.6	1919	Hog Island, Pa.
218455	L RVK	St. s.	CALNO	3,283	2,000	324.0	46.2	25.0	1919	Newark, N. J.
218457	L RVN	St. s.	PAWTUCKET	3,283	1,996	324.0	46.2	25.0	1919	do.
218458	L RVP	St. s.	ASSINIPPI	3,545	2,174	324.0	46.2	25.0	1919	do.
218459	L RVQ	St. s.	PONTIA	3,283	1,996	324.0	46.2	25.0	1919	do.
218460	L RVS	St. s.	WALLKILL	3,283	2,000	324.0	46.2	25.0	1919	do.
218461	L RVT	St. s.	WOODMANSIE	3,283	1,996	324.0	46.2	25.0	1919	do.
218466	L RWB	St. s.	WILLIAM PERRINS	5,613	3,463	409.8	54.2	29.2	1919	Seattle, Wash.
218470	L RWF	St. s.	LAKE GAZETTE	2,664	1,630	251.0	43.6	26.1	1919	Chicago, Ill.
218477	L RWG	St. s.	AMERICAN STAR	4,811	3,037	386.8	52.2	27.4	1919	Arlington, N. Y.
218478	L RWH	St. s.	LAKE FAHLUS	2,606	1,612	251.0	43.6	26.1	1919	Wyandotte, Mich.
218485	L RWJ	St. s.	MAIDEN CREEK	5,753	3,562	390.0	54.2	27.6	1919	Hog Island, Pa.
218486	L RWK	St. s.	LUXPALLE	4,980	3,051	390.0	54.2	27.6	1919	do.
218493	L RWN	St. s.	Ashwinbenic	176	29	95.5	24.7	12.2	1919	Green Bay, Wis.
218496	L RWP	St. s.	BENONI	6,330	3,959	409.6	54.4	27.4	1919	Baltimore, Md.
218499	L RWQ	St. s.	LAKE FRUGALITY	2,608	1,613	251.0	43.6	26.1	1919	Lorain, Ohio
218500	L RWS	St. s.	BELFORT	6,629	4,122	395.5	55.0	31.4	1919	Kearny, N. J.
218501	L RWT	St. s.	WESTMORELAND	6,629	4,122	395.5	55.0	31.4	1919	do.
218508	L RWV	St. s.	MONASSES	5,983	3,695	402.6	53.0	32.0	1919	Oakland, Calif.
218509	LSBC	St. s.	LAKE FIBRE	2,571	1,588	248.6	43.7	25.9	1919	Toledo, Ohio
218514	LSBD	St. s.	DAIZELLACE	177	30	95.5	24.7	12.2	1919	Green Bay, Wis.
218515	LSBF	St. s.	R. Granger Benson	177	30	95.5	24.7	12.2	1919	do.
218516	LSBG	St. s.	Lehigh	176	29	95.5	24.7	12.2	1919	do.
218467	LSBH	St. s.	DELIGHT	5,141	3,895	379.9	53.1	26.9	1919	Tacoma, Wash.
218518	LSBJ	St. s.	COLD SPRING	6,075	3,780	400.5	51.2	30.4	1919	Newburgh, N. Y.
218532	LSBN	St. s.	WEST HARSHAW	5,750	3,560	410.0	54.2	27.6	1919	Portland, Ore.
218534	LSBP	Bkn.	Rolph	1,386	1,224	321.4	43.6	18.6	1919	Rolph, Calif.
218545	LSBR	St. s.	CITY OF SPOKANE	6,427	4,845	401.7	54.8	32.1	1919	Seattle, Wash.
218557	LSCB	St. s.	TUCKANUCK	6,001	4,482	402.6	53.0	32.0	1919	Oakland, Calif.
218559	LSCD	St. s.	LAKE FARRAGUT	2,606	1,609	251.0	43.6	26.2	1919	Superior, Wis.
218560	LSCF	St. s.	BOLIVAR	2,606	1,612	251.0	43.6	26.1	1919	Wyandotte, Mich.
218562	LSCJ	Sch.	M. Vivian Peirce	1,511	1,380	224.0	43.2	20.8	1919	Thomaston, Me.
218570	LSCM	St. s.	HUGOTON	6,943	4,267	434.8	56.2	31.7	1919	Sparrows Point, Md.
218580	LSCN	Sch.	Copperfield	691	580	172.5	36.0	14.1	1919	Chickasaw, Ala.
218581	LSCP	St. s.	WEST CHATALA	6,187	3,838	409.8	54.2	27.7	1919	Portland, Ore.
218582	LSCQ	St. s.	WEST SEGOVIA	6,187	3,838	409.8	54.2	27.7	1919	do.
218585	LSCR	St. s.	DOYLESTOWN	2,632	1,610	289.0	44.1	19.2	1919	do.
218580	L SCT	St. s.	ASKAWAKE	6,148	4,617	401.9	53.1	32.0	1919	Seattle, Wash.
218595	LSCV	St. s.	CORSON	4,999	3,074	390.0	54.2	27.6	1919	Hog Island, Pa.
218596	LSCW	St. s.	FLUGR SPAR	5,055	3,095	390.0	54.2	27.6	1919	do.
218597	LSCB	St. s.	LIBERTY GLO.	4,979	3,060	390.0	54.2	27.6	1919	do.
218600	LSDC	St. s.	LAKE FARRER	2,638	1,634	251.0	43.6	26.1	1919	Cleveland, Ohio
218601	LSDF	Sch.	Raddos	1,208	1,145	227.2	37.5	28.7	1919	Morgan City, La.
218612	LSDM	St. s.	COLORADO SPRINGS	6,864	5,347	409.6	54.2	27.1	1919	Seattle, Wash.
218614	LSDN	St. s.	WEST CAYOTE	5,564	3,472	410.5	51.3	27.2	1919	Los Angeles, Calif.
218615	LSDP	St. s.	NEW BRITAIN	4,826	3,047	386.8	52.2	27.4	1919	Arlington, N. Y.
218616	LSDQ	St. s.	LAKE FRUMET	2,608	1,614	251.0	43.6	26.1	1919	Lorain, Ohio
218617	LSDR	St. s.	SHARON	4,936	3,457	364.9	51.0	29.5	1919	Gloucester, N. J.
218621	LSDT	St. s.	Pelican	379	168	150.4	25.0	13.3	1919	South Portland, Me.
218623	LSDW	St. s.	Ripogonus	2,369	1,379	267.0	42.1	25.8	1919	Rockland, Me.
218624	LSFB	St. s.	Ajix	356	197	133.8	29.7	10.8	1919	South Portland, Me.
218625	LSFC	Sch.	Helen Baruet Gring	1,226	1,127	202.8	40.4	20.8	1919	Camden, Me.
218628	LSFG	St. s.	CHARLES CHRISTENSON	5,630	3,495	409.7	51.2	27.7	1919	Seattle, Wash.
218629	LSFH	St. s.	GEO. H. JONES	6,689	4,165	429.3	59.2	31.4	1919	Chester, Pa.
218630	LSFJ	St. s.	S. B. HUNT	6,840	4,368	429.3	59.2	31.4	1919	do.
218631	LSFK	St. s.	HADDON	3,545	2,171	324.0	46.2	25.0	1919	Newark, N. J.
218638	LSFQ	St. s.	WEST ISLETA	5,680	3,508	409.8	54.2	29.2	1919	Seattle, Wash.
218639	LSFR	St. s.	DERBYLINE	7,063	4,348	435.0	56.0	32.0	1919	Alameda, Calif.
218640	LSFT	St. s.	LAKE FAIRFAX	2,606	1,612	251.0	43.6	26.1	1919	Wyandotte, Mich.
218654	LSFV	Sch.	Norris	460	411	133.7	32.9	13.7	1919	Pensacola, Fla.
218655	LSFW	St. s.	CASPER	4,975	3,054	390.0	54.2	27.6	1919	Hog Island, Pa.
218656	LSFB	St. s.	OLEN RIDGE	5,104	3,720	377.0	52.0	26.8	1919	Shooters Island, N. Y.
218667	LSGC	St. s.	FELBECK	6,318	4,720	401.7	54.8	32.1	1919	Seattle, Wash.
218668	LSCID	St. s.	OLEN	4,927	3,087	379.5	53.1	27.0	1919	Tacoma, Wash.

Service	Crew	Horse-power	Name of owner	Home port	Address of owner
Tnk.	13	300	Texas Co. (Tex.)	Port Arthur, Tex.	Dock 29.
Frt.	41	2,500	U. S. Shipping Board	Seattle, Wash.	841 Railroad Avenue South.
Frt.	32	1,500	do.	New York, N. Y.	45 Broadway.
Frt.	32	2,500	do.	Seattle, Wash.	841 Railroad Avenue South.
Frt.	33	1,650	Atlantic & Caribbean Steam Navigation Co. (Del.)	Wilmington, Del.	Du Pont Building.
Frt.	44	3,000	U. S. Shipping Board	Philadelphia, Pa.	Bourse Building.
Frt.	38	2,500	do.	Seattle, Wash.	841 Railroad Avenue South.
Tnk.	37	2,600	Cities Service Transportation Co. (Del.)	Wilmington, Del.	
Frt.	36	1,500	U. S. Shipping Board	New Orleans, La.	Carondelet Building.
Frt.	36	1,500	do.	Norfolk, Va.	Army Base.
Frt.	33	1,500	Munson Steamship Line (N. Y.)	New York, N. Y.	67 Wall Street.
Frt.	42	1,500	U. S. Shipping Board	Detroit, Mich.	
Frt.	37	2,500	do.	Philadelphia, Pa.	Bourse Building.
Frt.	37	1,500	do.	do.	Do.
Frt.	37	1,500	do.	do.	Do.
Frt.	35	1,500	do.	do.	Do.
Frt.	37	1,500	do.	do.	Do.
Frt.	36	1,500	do.	do.	Do.
Frt.	38	1,500	do.	do.	Do.
Frt.	49	2,500	Garland S. S. Co. (N. Y.)	New York, N. Y.	44 Whitehall Street.
Frt.	38	1,500	U. S. Shipping Board	Chicago, Ill.	
Frt.	32	2,500	Charles Nelson Co. (Calif.)	San Francisco, Calif.	230 California Street.
Frt.	32	1,500	U. S. Shipping Board	New Orleans, La.	Carondelet Building.
Frt.	40	2,500	do.	Philadelphia, Pa.	Bourse Building.
Frt.	32	3,500	Export Steamship Corporation (N. Y.)	New York, N. Y.	25 Broadway.
Tow.	11	450	Curtis Bay Towing Co. (Md.)	Baltimore, Md.	1631 Munsey Building.
Frt.	67	2,500	U. S. Shipping Board	do.	22 Light Street.
Frt.	36	1,300	do.	New York, N. Y.	45 Broadway.
Frt.	54	2,500	do.	Newark, N. J.	
Frt.	54	2,800	do.	do.	
Ref.	40	2,900	do.	San Francisco, Calif.	369 Pine Street.
Frt.	32	1,500	do.	New York, N. Y.	45 Broadway.
Tow.	7	650	Fred B. Dalzell	do.	24 State Street.
Tow.	13	450	East Jersey R. R. & Terminal Co.	do.	11 Broadway.
Tow.	12	500	Lehigh Valley R. R. Co. (N. J.)	do.	143 Liberty Street.
Frt.	41	2,500	U. S. Shipping Board	Seattle, Wash.	841 Railroad Avenue South.
Frt.	53	3,000	do.	New York, N. Y.	45 Broadway.
Frt.	44	2,500	do.	Portland, Oreg.	514 Spalding Building.
Frt.	13		Rolph Navigation & Coal Co. (Calif.)	San Francisco, Calif.	60 California Street.
Frt.	44	2,800	U. S. Shipping Board	Seattle, Wash.	841 Railroad Avenue South.
Frt.	41	2,800	do.	San Francisco, Calif.	369 Pine Street.
Frt.	41	1,200	do.	Duluth, Minn.	
Frt.	33	1,500	Colombian S. S. Co. (Del.)	New York, N. Y.	17 Battery Place.
Frt.	11		New England Maritime Co. (Me.)	Boston, Mass.	131 State Street.
Tnk.	33	2,600	Malston Co. (Del.)	Wilmington, Del.	Dover, Del.
Tnk.	7		Cooperfield Shipping Co. (Ala.)	Mobile, Ala.	
Frt.	42	2,500	U. S. Shipping Board	Portland, Oreg.	514 Spalding Building.
Frt.	46	2,500	do.	do.	Do.
Frt.	26	1,400	Charles Nelson Co. (Calif.)	San Francisco, Calif.	230 California Street.
Frt.	46	2,500	U. S. Shipping Board	Seattle, Wash.	841 Railroad Avenue South.
Frt.	42	2,500	Export Steamship Corporation	New York, N. Y.	25 Broadway.
Frt.	42	2,500	U. S. Shipping Board	Savannah, Ga.	Drayton and St. Julian Sts.
Frt.	37	2,500	do.	Philadelphia, Pa.	Bourse Building.
Frt.	27	1,200	York Steamship Corporation (N. J.)	New York, N. Y.	17 State Street.
Frt.	4		T. J. Hooper	Baltimore, Md.	Catonsville, Md.
Frt.	42	2,800	U. S. Shipping Board	Seattle, Wash.	841 Railroad Avenue South.
Frt.	50	2,800	do.	Los Angeles, Calif.	
Frt.	33	2,500	Great Northwestern Shipping Corporation (N. Y.)	New York, N. Y.	67 Exchange Place.
Frt.	32	1,300	U. S. Shipping Board	do.	45 Broadway.
Tnk.	32	2,100	Atlantic Refining Co. (Pa.)	Philadelphia, Pa.	260 South Broad Street.
Fsh.	28	700	Consolidated Fisheries Co. (Del.)	Wilmington, Del.	Lewes, Del.
Frt.	30	1,400	Great Northern Paper Co. (Me.)	Belfast, Me.	Searsport, Me.
Frt.	6	500	P. H. Doyen Co. (Me.)	Portland, Me.	South Portland, Me.
Frt.	9		Boston Maritime Corporation (Mass.)	Boston, Mass.	131 State Street.
Frt.	35	2,500	Sudden & Christenson (Calif.)	San Francisco, Calif.	320 California Street.
Tnk.	36	2,800	Standard Oil Co. (N. J.)	New York, N. Y.	26 Broadway.
Tnk.	37	2,800	do.	do.	Do.
Frt.	37	1,500	U. S. Shipping Board	Newark, N. J.	
Frt.	46	2,500	American South African Line (N. Y.)	New York, N. Y.	39 Cortlandt Street.
Frt.	46	2,600	Texas Co. (Tex.)	Port Arthur, Tex.	Dock 29.
Tnk.	32	8,600	U. S. Shipping Board	Baltimore, Md.	22 Light Street.
Frt.	36	1,500	Gulf Export & Transportation Co. (Tex.)	Port Arthur, Tex.	Beaumont, Tex.
Frt.	43	2,500	U. S. Shipping Board	Philadelphia, Pa.	Bourse Building.
Frt.	58	2,500	do.	New York, N. Y.	45 Broadway.
Frt.	46	2,800	do.	Seattle, Wash.	841 Railroad Avenue South.
Frt.	32	2,500	do.	Tacoma, Wash.	

¹Sold to Ford Motor Co.

Merchant Vessels

Official No.	Signal letters	Rlg	Name of vessel	Tonnage		Dimensions			When built	Where built
				Gross	Net	Length	Breadth	Depth		
						Feet	Feet	Feet		
218673	LSQF	Sch.	Winnegance.....	1,327	1,169	231.0	38.5	18.7	1919	Bath, Mo.
218674	LSGH	St. s.	WEST KEENE.....	5,600	3,503	410.5	54.3	27.2	1919	Long Beach, Calif.
218675	LSOJ	St. s.	WEST HARTS.....	6,167	3,835	410.0	43.2	27.6	1919	Portland, Ore.
218676	LSGK	St. s.	BALDBUTTE.....	6,235	3,886	410.0	56.2	31.0	1919	Quincy, Mass.
218679	LSGM	St. s.	LAKE FAUNDUS.....	2,606	1,612	251.0	43.6	26.1	1919	Wyandotte, Wash.
218680	LSGN	St. s.	LAKE FAIRLIE.....	2,606	1,612	251.0	43.6	25.1	1919	do.
218681	LSQP	St. s.	APEL.....	5,052	3,093	390.0	51.2	27.6	1919	Hog Island, Pa.
218682	LSQQ	St. s.	CITY OF FAIRBURY.....	5,053	3,094	390.0	51.2	27.6	1919	do.
218683	LSQR	St. s.	LIBERTY LAND.....	5,052	3,093	390.0	51.2	27.6	1919	do.
218689	LSGV	St. s.	CANSUMSET.....	5,996	4,465	402.5	53.0	32.0	1919	Baypoint, Calif.
218690	LSGQ	St. s.	Wm. G. Howard.....	475	218	139.6	30.3	15.7	1919	Savannah, Ga.
218691	LSHB	St. s.	ASQUAM.....	3,515	2,174	324.0	46.2	25.0	1919	Newark, N. J.
218694	LSHF	St. s.	ANNIE MURPHY.....	2,606	1,609	251.0	43.6	26.6	1919	Superior, Wis.
218695	LSHG	St. s.	BABROOSIC.....	3,970	4,465	410.5	51.2	27.0	1919	Portsmouth, N. H.
218697	LSIJ	St. s.	FIRTHCLIFFE.....	6,075	3,780	400.5	54.2	30.4	1919	Newburgh, N. Y.
218698	LSIK	St. s.	KITTEGAUN.....	5,989	3,707	400.7	54.2	30.4	1919	Harrisburg, Pa.
218699	LSIM	St. s.	INNOKO.....	6,093	3,757	395.5	55.0	31.4	1919	Kearny, N. J.
218700	LSIN	St. s.	BELLBUCKLE.....	6,207	3,835	395.5	55.0	31.4	1919	do.
218701	LSIP	St. s.	ZAREMBO.....	4,957	3,073	380.2	53.1	27.0	1919	Tacoma, Wash.
218703	LSIQ	Sch.	Northern No. 31.....	1,083	1,021	231.1	35.0	11.9	1919	Hydro de Grace, Md.
218706	LSIR	St. s.	WYTHEVILLE.....	6,098	3,760	395.5	55.0	31.4	1919	Kearny, N. J.
218707	LSIT	St. s.	BETSY BELL.....	6,059	3,752	402.6	53.2	32.0	1919	Alexandria, Va.
218708	LSIV	St. s.	LAKE FANBUSH.....	2,598	1,610	251.0	43.6	26.1	1919	Lorain, Ohio.
218711	LSHW	St. s.	WAWALONA.....	6,076	3,729	401.4	53.2	31.0	1919	Vancouver, Wash.
218715	LSID	St. s.	NAMEAUO.....	6,338	3,891	409.6	51.4	27.4	1919	Groton, Conn.
218718	LSJF	St. s.	GENEVIEVE LYKES.....	2,689	1,697	253.4	43.8	26.2	1919	Manitowoc, Wis.
218721	LSJK	St. s.	LAKE SINGARA.....	2,715	1,690	253.4	43.7	26.2	1919	Ashtabula, Ohio.
218727	LSJQ	St. s.	KESUENA.....	427	187	142.0	27.5	14.6	1919	Superior, Wis.
218728	LSJR	St. s.	IVANHOE.....	427	187	142.0	27.5	14.8	1919	do.
218728	LSJT	St. s.	A. L. WALKER.....	427	187	142.0	27.6	14.8	1919	do.
218730	LSJV	St. s.	DUNMORE.....	427	187	142.0	27.6	14.8	1919	do.
218731	LSJW	St. s.	WILFARO.....	4,810	3,036	386.8	52.2	27.4	1919	Arlington, N. Y.
218732	LSKB	St. s.	CHARGAS.....	5,555	3,457	410.5	51.3	27.2	1919	Los Angeles, Calif.
218733	LSKC	St. s.	SEATTLE SPIRIT.....	5,627	3,493	409.7	54.2	27.7	1919	Seattle, Wash.
218735	LSKD	Ol. s.	BAYONNE.....	1,077	616	206.8	35.0	16.8	1919	Newburgh, N. Y.
218740	LSKH	St. s.	KEWANEE.....	3,550	2,125	318.4	46.0	23.0	1919	Elizabeth, N. J.
218741	LSKJ	St. s.	MINNEQUA.....	6,165	3,168	390.0	54.2	27.6	1919	Hog Island, Pa.
218742	LSKM	Sch.	James E. Newsom.....	707	629	180.4	36.2	14.9	1919	Boothbay Harbor, Me.
218747	LSKN	Ol. s.	Irages.....	436	319	134.3	31.2	11.6	1919	Milton, Fla.
218750	LSKR	St. s.	WEST HARTLAND.....	5,721	3,540	410.0	54.2	27.6	1919	Portland, Ore.
218751	LSKT	Sch.	Sherwood.....	1,281	1,210	238.0	38.0	19.1	1919	Baltimore, Md.
218753	LSKV	St. s.	LIGHTBURNE.....	6,541	4,054	416.8	56.1	31.1	1919	Bath, Me.
218754	LSKW	St. s.	MERCER VICTORY.....	5,500	3,381	400.7	54.2	30.4	1919	Harrisburg, Pa.
218760	LSMC	St. s.	COTATI.....	5,063	4,385	402.6	53.0	32.0	1919	Oakland, Calif.
218764	LSMH	St. s.	HATCHIE.....	5,989	4,431	402.5	53.0	32.0	1919	do.
218766	LSMK	St. s.	LAKE FEAR.....	2,344	1,399	251.0	43.6	22.0	1919	Saginaw, Mich.
218768	LSMP	St. s.	STANLEY.....	6,163	4,712	401.7	51.8	32.1	1919	Seattle, Wash.
218770	LSMR	St. s.	Julia Howard.....	360	199	126.0	29.9	13.7	1919	Solomons, Md.
218771	LSMT	St. s.	HUQUENOT.....	6,064	4,282	434.8	56.8	31.7	1919	Sparrows Point, Md.
218775	LSMV	St. s.	JIM SID.....	209	101	101.8	21.2	11.0	1919	Mobile, Ala.
218777	LSNB	Sch.	Lucia P. Dow.....	998	891	189.0	37.8	20.0	1919	Rockland, Me.
218782	LSNC	St. s.	WEST ISLIP.....	5,775	3,572	409.8	54.2	29.2	1919	Seattle, Wash.
218785	LSNF	St. s.	Ningara.....	177	30	95.5	24.7	12.2	1919	Sturgeon Bay, Wis.
218788	LSNJ	St. s.	FOURTH ALABAMA.....	3,283	2,060	324.0	46.2	25.0	1919	Newark, N. J.
218790	LSNM	St. s.	LAPCOMO.....	5,562	3,434	390.0	54.2	27.6	1919	Hog Island, Pa.
218792	LSNQ	St. s.	LOCKPORT.....	6,214	3,751	400.7	54.2	30.1	1919	Chester, Pa.
218794	LSNT	St. s.	NONANTUM.....	3,545	2,174	324.0	46.2	25.0	1919	Newark, N. J.
218795	LSNV	St. s.	PUTNAM.....	3,535	2,174	324.0	46.2	25.0	1919	do.
218796	LSNW	St. s.	TULSA.....	5,083	3,113	390.0	54.2	27.6	1919	Hog Island, Pa.
218797	LSPB	St. s.	WEST CHESWALD.....	5,711	3,518	409.8	54.2	27.7	1919	Portland, Ore.
218798	LSPC	St. s.	WEST RARITANS.....	5,703	3,513	409.8	54.2	27.7	1919	do.
218801	LSPD	St. s.	ABRAHAM LINCOLN.....	7,660	4,867	439.0	60.2	33.7	1919	Gloucester City, N. J.
218804	LSPF	St. s.	ICONIUM.....	6,183	4,669	402.2	53.1	32.0	1919	Seattle, Wash.
218805	LSPG	St. s.	LAKE FLAGON.....	2,609	1,610	251.0	43.6	26.2	1919	Duluth, Minn.
218806	LSPH	St. s.	WEST CACTUS.....	6,579	3,541	410.5	54.0	27.1	1919	South San Francisco, Calif.
218808	LSPJ	St. s.	MONTAUK.....	7,771	4,829	419.5	56.5	30.2	1919	Camden, N. J.
218809	LSPK	St. s.	WEKKA.....	3,513	2,144	333.8	48.0	24.9	1919	Jacksonville, Fla.
218810	LSPM	St. s.	WEST SELENE.....	5,940	3,729	410.0	54.4	27.2	1919	Los Angeles, Calif.
218811	LSPN	St. s.	DELFINA.....	3,480	2,060	320.7	46.0	24.4	1919	Oakland, Calif.
218812	LSPQ	St. s.	ELKRIDGE.....	6,178	4,725	401.7	54.8	32.1	1919	Seattle, Wash.
218816	LSPR	St. s.	DOMINO.....	3,310	1,903	328.0	46.2	22.0	1919	Wilmington, Del.
218817	LSPS	St. s.	BAKERSFIELD.....	5,545	3,458	410.5	54.3	27.2	1919	Los Angeles, Calif.
218818	LSPV	St. s.	DAUPERATA.....	5,720	3,545	409.6	54.4	27.4	1919	Baltimore, Md.
218820	LSPW	St. s.	DE BARDELEBEN.....	429	203	142.0	27.7	14.8	1919	Elizabeth, N. J.
218821	LSQB	St. s.	BUFFALO BRIDGE.....	3,249	1,987	324.0	46.2	25.9	1919	Newark, N. J.

Service	Crew	Horse-power	Name of owner	Home port	Address of owner
Frt.	4	-----	Southern Transportation Co. (N. J.)	Philadelphia, Pa.	Commercial Trust Building.
Frt.	35	2,800	U. S. Shipping Board	Los Angeles, Calif.	
Frt.	47	* 2,500	do	Portland, Oreg.	514 Spalding Building.
Tnk.	35	2,600	do	Boston, Mass.	75 State Street.
Frt.	36	1,600	do	Detroit, Mich.	
Frt.	36	1,600	do	New Orleans, La.	Carondelet Building.
Frt.	43	* 2,500	do	Philadelphia, Pa.	Bourse Building.
Frt.	43	* 2,500	do	do	Do.
Frt.	30	* 2,500	Export Steamship Co. (N. Y.)	New York, N. Y.	25 Broadway.
Frt.	41	* 2,800	do	San Francisco, Calif.	369 Pine Street.
Tow.	16	900	Thomas J. Howard	New York, N. Y.	1 Broadway.
Frt.	37	* 1,500	U. S. Shipping Board	Newark, N. J.	
Frt.	29	1,500	John George Murphy	Mobile, Ala.	19 North Ann Street.
Frt.	57	2,800	U. S. Shipping Board	Portsmouth, N. H.	
Frt.	53	* 2,000	do	New York, N. Y.	45 Broadway.
Frt.	48	* 3,000	do	Philadelphia, Pa.	Bourse Building.
Frt.	42	* 2,500	do	Newark, N. J.	
Frt.	54	* 2,500	do	do	
Frt.	34	2,500	do	Tacoma, Wash.	
Frt.	4	-----	Northern Barge Corporation (Del.)	Wilmington, Del.	Equitable Building.
Frt.	54	* 3,000	U. S. Shipping Board	Newark, N. J.	
Frt.	52	2,800	do	Alexandria, Va.	
Frt.	27	1,500	do	New Orleans, La.	Carondelet Building.
Frt.	46	2,800	do	Portland, Oreg.	514 Spalding Building.
Frt.	42	* 2,500	do	New London, Conn.	
Frt.	30	1,000	Lykes Bros. S. S. Co. (La.)	New Orleans, La.	025 Whitney Building.
Frt.	32	1,500	U. S. Shipping Board	do	Carondelet Building.
Tow.	21	850	Southern Transportation Co. (N. J.)	Philadelphia, Pa.	Commercial Trust Building.
Tow.	21	850	P. Dougherty Co. (Md.)	Baltimore, Md.	Hearst Tower Building.
Tow.	21	850	Eastern Transportation Co. (Del.)	Wilmington, Del.	Ford Building.
Tow.	21	850	P. Dougherty Co. (Md.)	Baltimore, Md.	Hearst Tower Building.
Frt.	35	3,260	Williams S. S. Co. (Del.)	Wilmington, Del.	Du Pont Building.
Frt.	45	2,800	Grace Steamship Co. (Del.)	New York, N. Y.	10 Hanover Square.
Frt.	31	2,800	U. S. Shipping Board	Seattle, Wash.	841 Railroad Avenue South.
Tnk.	22	657	Vacuum Oil Co. (N. Y.)	New York, N. Y.	61 Broadway.
Tnk.	44	1,800	Associated Oil Co. (Calif.)	San Francisco, Calif.	79 New Montgomery Bldg.
Frt.	43	* 2,500	U. S. Shipping Board	Philadelphia, Pa.	Bourse Building.
Frt.	7	-----	Boston Maritime Corporation (Me.)	Boston, Mass.	131 State Street.
Frt.	6	* 200	B. A. Gulnan	New York, N. Y.	11 Moore Street.
Frt.	42	* 2,500	U. S. Shipping Board	Portland, Oreg.	514 Spalding Building.
Frt.	4	-----	T. J. Hooper	Baltimore, Md.	Catonsville, Md.
Tnk.	38	3,000	Texas Co. (Tex.)	Port Arthur, Tex.	Dock 29.
Frt.	42	* 3,000	U. S. Shipping Board	Philadelphia, Pa.	Bourse Building.
Ref.	40	* 2,800	do	San Francisco, Calif.	369 Pine Street.
Frt.	43	* 2,800	do	do	Do.
Frt.	40	1,400	do	Norfolk, Va.	Army Base.
Frt.	42	2,800	do	Seattle, Wash.	841 Railroad Avenue South.
Tow.	14	1,000	Thomas J. Howard	New York, N. Y.	1 Broadway.
Tnk.	36	2,600	B. L. Shipping Co. (N. Y.)	do	171 Madison Avenue.
Tow.	12	450	Gulf Barge & Towing Co. (La.)	New Orleans, La.	Clio and Magnolia Streets.
Frt.	8	-----	New England Maritime Co. (Me.)	Boston, Mass.	131 State Street.
Frt.	43	2,500	U. S. Shipping Board	Seattle, Wash.	841 Railroad Avenue South.
Tow.	11	450	Lehigh Valley Railroad Co. (Wash.)	New York, N. Y.	143 Liberty Street.
Frt.	37	* 1,500	U. S. Shipping Board	Newark, N. J.	
Frt.	43	* 2,500	do	Philadelphia, Pa.	Bourse Building.
Frt.	41	* 2,500	do	do	Do.
Frt.	36	* 1,500	do	Newark, N. J.	
Frt.	37	* 1,500	do	do	
Frt.	41	* 2,500	do	Savannah, Ga.	Drayton and St. Julian Sts.
Frt.	45	* 2,500	do	Portland, Oreg.	514 Spalding Building.
Frt.	44	* 2,500	do	do	Do.
Frt.	44	* 3,260	do	Philadelphia, Pa.	Bourse Building.
Frt.	48	* 2,500	do	Seattle, Wash.	841 Railroad Avenue South.
Frt.	41	1,500	do	Norfolk, Va.	Army Base.
Frt.	36	2,800	Pacific Argentine Brazil Line (Del.)	San Francisco, Calif.	215 Market Street.
Frt.	52	3,000	Atlantic Transport Co. of West Va. (W. Va.)	New York, N. Y.	1 Broadway.
Frt.	44	* 2,000	U. S. Shipping Board	Jacksonville, Fla.	
Frt.	32	3,500	do	Los Angeles, Calif.	
Frt.	10	1,860	Baltimore Insular Line Co. (N. J.)	Baltimore, Md.	Citizens National Bank Building.
Frt.	35	2,800	U. S. Shipping Board	Seattle, Wash.	841 Railroad Avenue South.
Frt.	30	1,650	American Sugar Transit Corporation (Del.)	New York, N. Y.	117 Wall Street.
Frt.	33	2,800	U. S. Shipping Board	Los Angeles, Calif.	
Frt.	49	* 2,500	do	Baltimore, Md.	22 Light Street.
Tow.	20	800	W. G. Coyle & Co. (La.)	New Orleans, La.	Whitney Building.
Frt.	37	* 1,500	Charles Nelson Co. (Calif.)	San Francisco, Calif.	230 California Street.

1 Sold to Ford Motor Co.

Merchant Vessels

Official No.	Signal letters	Rig	Name of vessel	Tonnage		Dimensions			When built	Where built
				Gross	Net	Length	Breadth	Depth		
						Feet	Feet	Feet		
218831	LSQD	St. s.	STELLA LYKES.....	2,609	1,610	251.0	43.0	26.2	1919	Duluth, Minn.
218832	LSQF	St. s.	JAMES RIVER.....	2,609	1,610	251.0	43.0	26.2	1919	do.
218833	LSQG	St. s.	SHICKSHINNY.....	5,103	3,127	390.0	54.2	27.6	1919	Hog Island, Pa.
218835	LSQH	St. s.	BANNACK.....	4,844	2,987	377.0	52.0	26.8	1919	Shooters Island, N. Y.
218836	LSQJ	St. s.	NISHIMAH.....	6,076	3,729	401.4	53.2	31.9	1919	Vancouver, Wash.
218837	LSQK	St. s.	BEACONHILL.....	7,058	4,349	435.0	56.0	32.0	1919	Alameda, Calif.
218849	LSQN	St. s.	WHEATLAND MONTANA.....	7,001	5,451	410.1	54.2	27.1	1919	Seattle, Wash.
218850	LSQP	St. s.	VINCENT.....	6,210	3,857	395.5	55.0	31.4	1919	Kearny, N. J.
218851	LSQR	St. s.	WINONA COUNTY.....	6,049	3,767	395.5	55.0	31.4	1919	do.
218853	LSQV	St. s.	Boaker No. 4.....	177	30	95.5	24.7	12.2	1919	Green Bay, Wis.
218859	LSRB	St. s.	IMLAY.....	7,005	4,362	425.8	57.0	31.2	1919	Oakland, Calif.
218864	LSRC	Sch.	DYKES.....	2,072	1,631	306.8	50.2	20.3	1919	Baltimore, Md.
218865	LSRD	St. s.	LABRETTE.....	4,980	3,051	390.0	54.2	27.6	1919	Hog Island, Pa.
218866	LSRF	St. s.	ROCKAWAY PARK.....	4,753	2,925	377.0	52.0	26.8	1919	Shooters Island, N. Y.
218873	LSRJ	St. s.	COYA.....	4,954	3,074	380.2	53.1	27.0	1919	Tacoma, Wash.
218874	LSRK	St. s.	ORANI.....	6,040	4,506	402.4	53.1	32.0	1919	Seattle, Wash.
218875	LSRM	St. s.	Harry G. Lytle.....	266	135	121.3	28.8	12.5	1919	Sharptown, Md.
218876	LSRN	Sch.	Katherine May.....	915	816	183.8	37.0	19.2	1919	East Hampden, Me.
218877	LSRP	St. s.	WEST HARTLEY.....	5,757	3,560	410.0	54.2	27.0	1919	Portland, Ore.
218878	LSRQ	Sch.	CHELSEA.....	1,327	1,169	231.0	38.5	18.7	1919	Bath, Me.
218880	LSRT	St. s.	ALDEN A. MILLS.....	346	175	139.2	24.0	13.1	1919	East Boothbay, Me.
218881	LSRV	St. s.	LAKE FANSDALE.....	2,508	1,609	251.0	43.6	26.1	1919	Jorain, Ohio.
218755	LSTB	Sch.	Millville.....	1,213	1,093	229.7	37.2	19.3	1919	Millville, Fla.
218885	LSTD	Sch.	Herbert L. Rawding.....	1,219	1,100	201.7	38.5	21.9	1919	Stockton Springs, Me.
218886	LSTF	St. s.	VANADA.....	6,059	3,752	402.6	53.2	32.0	1919	Alexandria, Va.
218887	LSTG	St. s.	EDITOR.....	6,326	3,972	402.6	54.8	32.1	1919	Seattle, Wash.
218888	LSTH	St. s.	DEROCHE.....	7,058	4,349	435.0	56.0	32.0	1919	Alameda, Calif.
218893	LSTK	St. s.	WEST KATAS.....	5,561	3,487	410.5	54.3	27.2	1919	Long Beach, Calif.
218894	LSTM	Sch.	R. R. Covin.....	872	779	186.5	37.0	17.6	1919	Linoeumville, N. Y.
218895	LSTN	St. s.	LAKE ELLIAY.....	2,674	1,658	253.4	43.8	26.0	1919	Ecorse, Mich.
218897	LSTQ	St. s.	LAKE ELLERSLIE.....	2,674	1,658	253.4	43.8	26.0	1919	do.
218900	LSTR	St. s.	LAKE FISCUS.....	2,713	1,679	253.4	43.8	26.9	1919	Superior, Wis.
218903	LSTV	St. s.	WILLPOLO.....	4,810	3,036	386.8	52.2	27.4	1919	Arlington, N. Y.
218904	LSTW	St. s.	OLEAN.....	7,118	5,317	430.0	58.2	31.5	1919	Philadelphia, Pa.
218905	LSVB	St. s.	BIRD CITY.....	4,985	3,066	390.0	54.2	27.0	1919	Hog Island, Pa.
218906	LSVC	St. s.	Alice M. Moran.....	176	29	95.5	24.7	12.2	1919	Mantowoc, Wis.
218907	LSVD	St. s.	Agnes A. Moran.....	176	29	95.5	24.7	12.2	1919	do.
218908	LSVE	St. s.	BATTLEBORO.....	426	200	142.0	27.7	14.8	1919	New York, N. Y.
218909	LSVF	St. s.	O'BRIEN.....	426	200	142.0	27.7	14.8	1919	do.
218912	LSVK	St. s.	BARWICK.....	418	196	142.0	27.7	14.8	1919	Elizabeth, N. J.
218914	LSVN	St. s.	LAKE INGLENOOK.....	2,606	1,612	251.0	43.0	26.1	1919	Wyandotte, Mich.
218915	LSVP	St. s.	BALDHILL.....	6,376	3,918	416.9	56.2	31.0	1919	Quincy, Mass.
218916	LSVQ	St. s.	MOSHICO.....	3,658	2,250	324.0	46.2	25.0	1919	Mobile, Ala.
218920	LSVR	Sch.	Mary Bradford Peirce.....	1,133	1,029	198.3	39.2	18.8	1919	Boothbay Harbor, Me.
218921	LSVT	St. s.	ALAMO.....	2,676	1,660	253.4	43.7	26.2	1919	Ashtabula, Ohio.
218922	LSVW	St. s.	OZARK.....	2,689	1,667	253.5	43.0	25.9	1919	Manitowoc, Wis.
218923	LSWB	St. s.	EPITACIO PESSOA.....	5,989	3,707	400.7	54.2	30.4	1919	Harriman, Pa.
218924	LSWC	St. s.	TEXARKANA.....	5,498	3,387	400.7	54.2	30.4	1919	Chester, Pa.
218925	LSWD	St. s.	NOKATAY.....	6,036	4,515	402.6	53.0	32.0	1919	Oakland, Calif.
218942	LSWJ	St. s.	WEST ISON.....	5,773	3,571	410.5	54.2	29.2	1919	Seattle, Wash.
218943	LSWK	St. s.	MARSODAK.....	3,545	2,174	324.0	46.2	25.0	1919	Newark, N. J.
218944	LSWM	St. s.	POINT MONTARA.....	3,283	2,000	324.0	46.2	25.0	1919	do.
218945	LSWN	St. s.	POINT FERMAN.....	3,283	2,000	324.0	46.2	25.0	1919	do.
218946	LSWP	St. s.	CLARK MILLS.....	3,283	2,000	324.0	46.2	25.0	1919	do.
218948	LSWR	St. s.	ELKHORN.....	6,321	4,723	402.6	54.8	32.1	1919	Seattle, Wash.
218954	LTBC	St. s.	MUNAMI.....	2,594	1,610	251.0	43.0	26.1	1919	Buffalo, N. Y.
218955	LTBD	Sch.	Doris Hamlin.....	1,063	960	200.5	38.8	18.5	1919	Harrington, Me.
218958	LTBF	St. s.	Frank A. Furst.....	181	123	104.3	23.0	10.9	1919	Baltimore, Md.
218959	LTBG	St. s.	LAKE ELLSWORTH.....	2,674	1,658	253.4	43.8	26.0	1919	Ecorse, Mich.
218960	LTBH	St. s.	NOBLES.....	4,909	3,057	300.0	54.2	27.0	1919	Hog Island, Pa.
218961	LTBJ	St. s.	SUNBEAM.....	6,064	4,148	429.3	59.2	31.4	1919	Chester, Pa.
218963	LTBM	St. s.	WEST POCASSET.....	5,707	3,510	409.8	54.2	27.7	1919	Portland, Ore.
218964	LTBN	St. s.	WEST SAGINAW.....	6,187	3,837	409.8	54.2	27.7	1919	do.
218965	LTBP	St. s.	WEST JEFFREY.....	5,063	3,487	409.8	54.2	27.7	1919	do.
218969	LTBQ	St. s.	Federal No. 1.....	176	29	95.5	24.7	12.2	1919	Green Bay, Wis.
218970	LTBR	St. s.	Eugene F. Moran.....	176	29	95.5	24.7	12.2	1919	do.
218971	LTBS	St. s.	BARACOA.....	2,509	1,610	251.0	43.0	26.1	1919	Cleveland, Ohio.
218972	LTBV	St. s.	SILETZ.....	5,757	3,560	410.0	54.2	27.0	1919	Portland, Ore.
218973	LTBW	St. s.	WEST CADDOA.....	5,641	3,533	410.5	54.0	27.1	1919	San Francisco, Calif.
218975	LTCD	St. s.	ACE.....	120	81	141.2	15.4	8.0	1899	Portland, Ore.
218977	LTCE	St. s.	HATHAWAY.....	5,991	4,434	402.5	53.0	32.0	1919	Oakland, Calif.
218978	LTCC	St. s.	MENOMINEE.....	441	118	141.5	27.7	16.0	1919	Green Bay, Wis.
218979	LTCH	Sch.	Kenton.....	904	825	187.4	38.4	15.3	1919	Bath, Me.
218980	LTCJ	St. s.	DELSLE.....	3,478	2,064	320.7	46.0	24.4	1919	Oakland, Calif.
218981	LTCK	St. s.	MERICOS H. WHITTIER.....	6,072	4,293	435.6	56.2	31.7	1919	Sparrows Point, Md.
218983	LTCN	St. s.	GALENA.....	5,102	3,512	391.8	51.3	28.8	1919	Wilmington, Del.
218985	LTCP	St. s.	ENDICOTT.....	6,319	4,720	402.6	54.8	32.1	1919	Seattle, Wash.

Service	Crew	Horse-power	Name of owner	Home port	Address of owner
Frt.	33	1,600	Lykes Bros. Steamship Co. (La.)	New Orleans, La.	Whitney Central Building.
Frt.	32	1,600	Philadelphia & Norfolk S. S. Co. (Del.)	Wilmington, Del.	Du Pont Building.
Frt.	41	2,600	U. S. Shipping Board	Savannah, Ga.	Drayton and St. Julian Sts.
Frt.	42	2,600	do	New York, N. Y.	45 Broadway.
Frt.	46	2,800	do	Portland, Oreg.	514 Spalding Building.
Tnk.	33	2,600	National Bank of Commerce (Trustee)	Boston, Mass.	
Frt.	47	2,800	U. S. Shipping Board	Seattle, Wash.	841 Railroad Avenue South.
Frt.	54	2,600	do	Newark, N. J.	
Frt.	59	2,600	do	do	
Tow.	12	400	Bouker Contracting Co. (N. J.)	New York, N. Y.	27 State Street.
Tnk.	37	3,000	Malston Co. (Del.)	Wilmington, Del.	Dover, Del.
Frt.	9		W. E. Hedger Co. (N. Y.)	New York, N. Y.	25 Broadway.
Frt.	35	3,200	U. S. Shipping Board	Philadelphia, Pa.	Bourse Building.
Frt.	39	2,600	do	New York, N. Y.	45 Broadway.
Frt.	39	2,300	Grace S. S. Co. (Del.)	Wilmington, Del.	Du Pont Building.
Frt.	41	2,600	U. S. Shipping Board	Seattle, Wash.	841 Railroad Avenue South.
Tow.	15	750	Erie Basin Towing & Hoisting Co.	New York, N. Y.	25 Broadway.
Frt.	8		F. P. Hardy	Bangor, Me.	39 Norway Road.
Frt.	46	2,500	U. S. Shipping Board	Portland, Oreg.	514 Spalding Building.
Frt.	4		Southern Transportation Co. (N. J.)	Philadelphia, Pa.	Commercial Trust Building.
Fsh.	30	550	Ocean Trawling Co. (Mass.)	Boston, Mass.	84 State Street.
Frt.	35	1,200	U. S. Shipping Board	New York, N. Y.	45 Broadway.
Frt.	4		T. J. Hooper	Baltimore, Md.	Catonsville, Md.
Frt.	8		New England Maritime Co. (Me.)	Boston, Mass.	131 State Street.
Frt.	44	2,600	U. S. Shipping Board	New York, N. Y.	45 Broadway.
Frt.	43	2,800	do	Seattle, Wash.	841 Railroad Avenue South.
Tnk.	36	2,800	Union Oil Co. of California (Calif.)	Los Angeles, Calif.	Union Oil Building.
Frt.	34	2,800	California & Eastern Steamship Co. (Del.)	do	825 Merchants National Bank Building.
Frt.	8		Ernest L. Wasson	Calais, Me.	
Frt.	42	1,600	U. S. Shipping Board	New Orleans, La.	Carondelet Building.
Frt.	42	2,600	do	Baltimore, Md.	22 Light Street.
Frt.	33	1,600	do	New York, N. Y.	45 Broadway.
Frt.	38	2,600	Williams S. S. Co. (Del.)	Wilmington, Del.	Du Pont Building.
Tnk.	36	2,800	Vacuum Oil Co. (N. Y.)	New York, N. Y.	61 Broadway.
Frt.	43	2,600	U. S. Shipping Board	Philadelphia, Pa.	Bourse Building.
Tow.	12	750	Tug Alce M. Moran (N. Y.)	New York, N. Y.	17 Battery Place.
Tow.	12	750	Tug Agnes A. Moran (N. Y.)	do	Do.
Tow.	18	850	Southern Transportation Co. (N. J.)	Philadelphia, Pa.	Commercial Trust Building.
Tow.	18	850	Steam tug O'Brien	New York, N. Y.	233 Broadway.
Tow.	22	800	Barwick, (N. J.)	do	11 Moore Street.
Frt.	28	1,500	New England, New York & Texas S. S. Corporation (Del.)	do	17 Battery Place.
Tnk.	37	2,600	U. S. Shipping Board	Boston, Mass.	75 State Street.
Frt.	38	1,600	do	Mobile, Ala.	
Frt.	9		New England Maritime Co. (Me.)	Boston, Mass.	131 State Street.
Frt.	33	1,600	Mallory Steamship Co. (Me.)	New York, N. Y.	Pier 30, North River.
Frt.	41	1,600	Clyde S. S. Co. (Me.)	do	Do
Frt.	45	3,000	U. S. Shipping Board	Philadelphia, Pa.	Bourse Building.
Frt.	42	3,000	do	do	Do.
Frt.	45	2,800	do	San Francisco, Calif.	369 Pine Street.
Frt.	46	2,600	do	Seattle, Wash.	841 Railroad Avenue South.
Frt.	27	1,600	Charles Nelson Co. (Calif.)	San Francisco, Calif.	230 California Street.
Frt.	33	1,600	Swayne & Hoyt (Calif.)	do	430 Sansome Street.
Frt.	37	1,600	do	do	Do
Frt.	37	1,600	U. S. Shipping Board	Newark, N. J.	
Frt.	41	2,800	do	Seattle, Wash.	841 Railroad Avenue South.
Frt.	32	1,600	Munson Steamship Line (N. Y.)	New York, N. Y.	67 Wall Street.
Frt.	9		New England Maritime Co. (Me.)	Boston, Mass.	131 State Street.
Tow.	14	650	Arundel Corporation (Md.)	Baltimore, Md.	Fidelity Building.
Frt.	42	1,500	U. S. Shipping Board	Detroit, Mich.	
Frt.	43	2,600	Export Steamship Corporation (N. Y.)	New York, N. Y.	25 Broadway.
Tnk.	37	2,800	Sun Oil Co. (N. J.)	Philadelphia, Pa.	Finance Building.
Frt.	44	2,600	U. S. Shipping Board	Portland, Oreg.	514 Spalding Building.
Frt.	43	2,500	do	do	Do.
Frt.	46	2,500	do	do	Do.
Tow.	12	450	Federal Shipbuilding Co. (N. J.)	Newark, N. J.	Kearny, N. J.
Tow.	12	450	Tug Eugene F. Moran (N. Y.)	New York, N. Y.	17 Battery Place.
Frt.	28	1,600	Colombian S. S. Co. (Del.)	do	Do.
Frt.	46	2,600	U. S. Shipping Board	Portland, Oreg.	514 Spalding Building.
Frt.	45	2,800	do	San Francisco, Calif.	369 Pine Street.
Frt.	12	300	Seaboard Fishing & Navigation Co. (Wash.)	Seattle, Wash.	500 Ellet Building.
Frt.	40	2,800	U. S. Shipping Board	San Francisco, Calif.	369 Pine Street.
Tow.	22	850	Southern Transportation Co. (N. J.)	Philadelphia, Pa.	Commercial Trust Building.
Frt.	8		William M. Martino	Crisfield, Md.	Sharptown, Md.
Frt.	42	1,785	Porto Rico American Steamship Co. (Del.)	Wilmington, Del.	Dover, Del.
Tnk.	38	2,600	Associated Oil Co. (Calif.)	San Francisco, Calif.	79 New Montgomery Street.
Tnk.	39	2,800	Galena Navigation Co. (Del.)	Wilmington, Del.	816 Main Street.
Frt.	43	2,800	U. S. Shipping Board	Seattle, Wash.	841 Railroad Avenue South.

Merchant Vessels

Official No.	Signal letters	Rig	Name of vessel	Tonnage		Dimensions			When built	Where built
				Gross	Net	Length	Breadth	Depth		
						Feet	Feet	Feet		
218987	LTCR	Ol. s.	Mariner	309	152	141.1	24.8	13.0	1910	Essex, Mass.
218988	LTCB	St. s.	BELLEMINA	6,085	3,751	395.5	55.0	31.4	1910	Kearny, N. J.
218990	LTCW	St. s.	DEWEY	5,630	3,495	410.3	54.2	27.7	1910	Seattle, Wash.
218991	LTDB	St. s.	HOG ISLAND	4,969	3,037	390.0	54.2	27.6	1910	Hog Island, Pa.
219001	LTDC	Sch.	Newport	1,321	1,193	229.3	37.9	18.8	1910	Sandy Point, Me.
219004	LTDD	Sch.	Anastasia	1,313	1,212	228.1	37.0	19.3	1910	Jacksonville, Fla.
219006	LTDK	St. s.	BELHAVEN	6,098	3,760	395.5	55.0	31.4	1910	Kearny, N. J.
219007	LTDM	St. s.	ANACONDA	6,093	3,757	395.5	55.0	31.4	1910	do.
219008	LTDN	St. s.	DILLWYN	6,913	4,262	435.0	50.0	32.0	1910	Alameda, Calif.
219009	LTDP	St. s.	OPHIS	4,753	3,533	380.5	53.1	27.0	1910	Tacoma, Wash.
219011	LTDO	St. s.	AUDITOR	5,503	3,383	400.7	54.2	30.4	1910	Harriman, Pa.
219012	LTDR	St. s.	DEAN EMERY	6,664	4,148	429.3	59.2	31.4	1910	Chester, Pa.
219017	LTDV	St. s.	H. F. MORSE	6,054	3,715	402.6	53.2	32.0	1910	Alexandria, Va.
219010	LTFB	St. s.	LAKE ELLITHORPE	2,674	1,658	253.4	43.8	26.0	1910	Ecorse, Mich.
219022	LTFC	St. s.	CHEPADOA	6,035	4,475	402.4	53.1	32.0	1910	Seattle, Wash.
219030	LTFG	St. s.	COCKAPONSET	5,995	4,443	402.5	53.0	32.0	1910	Baypoint, Calif.
219031	LTFH	St. s.	MUNLOYAL	2,674	1,658	253.4	43.8	26.0	1910	Ecorse, Mich.
219032	LTFJ	St. s.	CITY OF ALBANY	2,674	1,658	253.4	43.8	26.0	1910	do.
219034	LTFK	St. s.	W. B. STOREY	418	190	142.0	27.7	14.8	1910	Elizabeth, N. J.
219035	LTFM	St. s.	BASCOBEL	418	190	142.0	27.7	14.8	1910	do.
219036	LTFN	St. s.	BENSALEM	5,513	3,389	400.7	54.2	30.4	1910	Harriman, Pa.
219042	LTFP	Sch.	Poinplinsville	1,274	1,240	221.3	37.6	18.7	1910	Mariners Harbor, N. Y.
219044	LTFQ	St. s.	LAKE ELPUENLO	2,674	1,664	253.4	43.7	26.2	1910	Ashtabula, Ohio
219047	LTFW	St. s.	INDEPENDENT BRIDGE	3,545	2,174	324.0	46.2	25.0	1910	Newark, N. J.
219048	LTGB	St. s.	LACKAWANNA BRIDGE	2,545	2,174	324.0	46.2	25.0	1910	do.
219052	LTGH	St. s.	YOMACHICHI	3,545	4,605	402.1	54.0	34.4	1910	Tampa, Fla.
219053	LTGJ	St. s.	NOCKUM	7,225	4,291	402.6	53.0	32.0	1910	Oakland, Calif.
219055	LTGK	St. s.	ESCAMBIA	6,024	3,206	400.7	54.2	30.1	1910	Pensacola, Fla.
219059	LTGP	Sch.	Whitehead	5,444	1,130	230.0	37.9	18.8	1910	Rockland, Me.
219060	LTGQ	St. s.	WEST IRA	5,879	3,643	410.5	54.2	29.2	1910	Seattle, Wash.
219061	LTGR	St. s.	Storm King	445	103	140.3	20.6	14.3	1910	Rolph, Calif.
219062	LTGS	St. s.	BRAVE COEUR	6,458	4,710	402.6	54.8	32.1	1910	Seattle, Wash.
219063	LTGV	St. s.	HADNOT	6,258	3,850	416.9	56.2	31.0	1910	Quincy, Mass.
219064	LTGW	St. s.	LAKE FARLEY	2,599	1,615	251.0	43.6	26.1	1910	Cleveland, Ohio
219066	LTHC	St. s.	IRVINGTON	5,584	3,447	400.5	54.2	30.4	1910	Newburgh, N. Y.
219067	LTHD	St. s.	LAKE FAIRPORT	2,606	1,612	251.0	43.6	26.1	1910	Wyandotte, Mich.
219068	LTHE	St. s.	LAKE FLATONIA	2,609	1,610	251.0	43.6	26.2	1910	Duluth, Minn.
219069	LTHG	St. s.	NECHES	2,609	1,610	251.0	43.6	26.2	1910	do.
219074	LTHK	St. s.	MERRY MOUNT	5,724	3,476	409.6	54.4	27.4	1910	Groton, Conn.
219077	LTHN	St. s.	SINSINAWA	4,969	3,037	390.0	54.2	27.6	1910	Hog Island, Pa.
219079	LTHP	St. s.	Mary T. Tracy	177	30	95.5	24.7	12.2	1910	Sturgeon Bay, Wis.
219080	LTHQ	St. s.	MONTANA	7,771	4,829	410.5	56.5	30.2	1910	Camden, N. J.
219089	LTHR	Ol. s.	JACKSONVILLE	3,440	2,111	333.8	48.0	24.0	1910	Jacksonville, Fla.
219090	LTHS	St. s.	WYOMING	2,689	1,667	253.4	43.8	26.2	1910	Manitowoc, Wis.
219098	LTHW	St. s.	HANOVER	5,816	3,567	434.3	57.7	27.2	1910	Chester, Pa.
219101	LTHC	St. s.	LAKE FIGART	2,559	1,586	251.0	43.6	25.8	1910	Toledo, Ohio
219102	LTHD	St. s.	Seller	176	29	95.5	24.7	12.2	1910	Manitowoc, Wis.
219103	LTHF	St. s.	CRIPPLE CREEK	6,320	4,668	402.6	54.8	32.1	1910	Seattle, Wash.
219110	LTHH	St. s.	QUAYAGUIL	2,592	1,613	251.0	43.6	26.1	1910	Lorain, Ohio
219111	LTHJ	St. s.	LAKE FAVONIA	2,592	1,613	251.0	43.6	26.1	1910	do.
219112	LTHK	St. s.	LAKE FITCH	2,713	1,679	253.4	43.8	26.9	1910	Superior, Wis.
219115	LTHN	St. s.	LAKE FIGHTING	2,550	1,586	251.0	43.6	25.8	1910	Toledo, Ohio
219116	LTHP	St. s.	CHICKASAW	4,948	3,023	390.0	54.2	27.6	1910	Hog Island, Pa.
219117	LTHQ	St. s.	MAGMERIC	3,172	3,169	300.0	54.2	27.6	1910	do.
219118	LTHR	St. s.	HAMPTON ROADS	2,689	1,667	253.4	43.8	26.2	1910	Manitowoc, Wis.
219119	LTHS	St. s.	PORTSMOUTH	5,881	4,544	410.5	54.2	27.0	1910	Portsmouth, N. H.
219120	LTHV	St. s.	LAKE GALEWOOD	2,689	1,667	253.4	43.8	26.2	1910	Manitowoc, Wis.
219121	LTHW	St. s.	LAKE GAITHER	2,659	1,667	253.4	43.8	26.2	1910	do.
219128	LTKB	St. s.	John A. Meseck	176	29	95.5	24.7	12.2	1910	do.
219131	LTKF	Bkii.	Forest Pride	1,600	1,424	241.5	44.0	19.2	1910	Aberdeen, Wash.
219134	LTKH	St. s.	DEFACIO	4,800	2,959	396.8	62.2	27.4	1910	Arlington, N. Y.
219138	LTKM	St. s.	BELLEROSE	6,517	4,045	395.5	55.0	31.4	1910	Kearny, N. J.
219139	LTKN	St. s.	BELLEPLINE	2,040	3,767	395.5	55.0	31.4	1910	do.
219141	LTKP	St. s.	BERMUDA	426	200	142.0	27.7	14.8	1910	New York, N. Y.
219142	LTKQ	St. s.	BAYMEAD	426	200	142.0	27.7	14.8	1910	do.
219143	LTKR	St. s.	MAOI	429	91	141.5	27.7	14.8	1910	Green Bay, Wis.
219144	LTKS	St. s.	Geo. W. Stevens	177	30	95.5	24.7	12.2	1910	Sturgeon Bay, Wis.
219145	LTKV	St. s.	Cluremont	177	30	95.5	24.7	12.2	1910	do.
219147	LTKB	St. s.	Federal No. 2	176	29	95.5	24.7	12.2	1910	Green Bay, Wis.
219152	LTMC	Sch.	Catonville	1,281	1,210	228.0	38.0	19.1	1910	Baltimore, Md.
219153	LTMD	St. s.	ICELAND	5,460	3,395	400.7	54.2	30.4	1910	Chester, Pa.
219155	LTMG	St. s.	DANIEL WEBSTER	8,289	6,147	439.6	60.2	33.7	1910	Gloucester City, N. J.
219157	LTMJ	St. s.	CRISFIELD	6,231	4,670	402.6	54.8	32.1	1910	Seattle, Wash.
219158	LTMK	St. s.	PARIA	2,674	1,663	253.4	43.7	26.2	1910	Ashtabula, Ohio.

Merchant Vessels

Serv-ico	Crow	Horse-power	Name of owner	Home port	Address of owner
Frts.	20	480	Massachusetts Trawling Co. (Mass.)	Boston, Mass.	22 New Fish Pier.
Frts.	54	2,500	U. S. Shipping Board	Newark, N. J.	
Frts.	32	2,800	do	Seattle, Wash.	841 Railroad Avenue South.
Frts.	33	2,500	Export Steamship Corporation (N. Y.)	New York, N. Y.	25 Broadway.
Frts.	4		Southern Transportation Co. (N. J.)	Philadelphia, Pa.	Commercial Trust Building.
Frts.	5		do	do	Do.
Frts.	54	2,500	U. S. Shipping Board	Newark, N. J.	
Frts.	42	2,500	do	do	
Tnk.	33	2,800	Malston Co. (Del.)	Wilmington, Del.	Dover, Del.
Frts.	46	2,500	U. S. Shipping Board	Tacoma, Wash.	
Frts.	45	3,000	do	Philadelphia, Pa.	Bourse Building.
Frts.	42	2,800	Pan American Petroleum & Transport Co. (Del.)	Los Angeles, Calif.	1015 Security Building.
Frts.	43	2,800	United States Transport Co. (Me.)	New York, N. Y.	50 Broad Street.
Frts.	32	1,500	New England, New York & Texas Steamship Corporation (Del.)	do	17 Battery Place.
Frts.	44	2,800	U. S. Shipping Board	Seattle, Wash.	841 Railroad Avenue South.
Frts.	48	2,800	do	San Francisco, Calif.	309 Pine Street.
Frts.	32	1,500	Munson Steamship Line (N. Y.)	New York, N. Y.	67 Wall Street.
Frts.	27	1,500	Ocean Steamship Co. of Savannah (Ga.)	Savannah, Ga.	Ocean Steamship Terminal.
Tow.	5	800	Atehison, Topeka & Santa Fe R. R. Co. (Kans.)	San Francisco, Calif.	605 Market Street.
Tow.	20	800	Gulf Coast Transportation Co. (La.)	New Orleans, La.	Whitney Building.
Frts.	45	3,000	U. S. Shipping Board	Philadelphia, Pa.	Bourse Building.
Frts.	2		T. J. Hooper	Baltimore, Md.	Catonsville, Md.
Frts.	35	1,500	U. S. Shipping Board	New York, N. Y.	45 Broadway.
Frts.	37	1,500	do	Newark, N. J.	
Frts.	37	1,500	do	do	
Frts.	46	2,800	do	Tampa, Fla.	
Ref.	40	2,800	do	San Francisco, Calif.	369 Pine Street.
Frts.	45	3,000	do	Pensacola, Fla.	
Frts.	5		Staples Transportation Co. (N. J.)	Fall River, Mass.	404 Davol Street.
Frts.	44	2,800	U. S. Shipping Board	Seattle, Wash.	841 Railroad Avenue South
Tow.	18	900	Rolph Navigation & Coal Co (Calif.)	San Francisco, Calif.	60 California Street.
Frts.	45	2,800	U. S. Shipping Board	Seattle, Wash.	841 Railroad Avenue South.
Tnk.	37	2,600	Citizens Service Transportation Co. (Del.)	New York, N. Y.	60 Wall Street.
Frts.	35	1,500	U. S. Shipping Board	Cleveland, Ohio.	
Frts.	53	3,000	do	New York, N. Y.	45 Broadway.
Frts.	32	1,500	Mobile Miami & Gulf Steamship Co. (Ala.)	Mobile, Ala.	608 First National Bank Building.
Frts.	35	1,425	New England, New York & Texas Steamship Corporation (Del.)	New York, N. Y.	17 Battery Place.
Frts.	24	1,500	Mallory S. S. Co. (Me.)	do	Pier 36, North River.
Frts.	45	2,500	U. S. Shipping Board	New London, Conn.	
Frts.	35	2,500	Export Steamship Corporation (N. Y.)	New York, N. Y.	25 Broadway.
Tow.	12	750	Thomas Tracy	do	1 Broadway.
Frts.	41	3,640	Atlantic Transport Co. (W. Va.)	do	Do.
Frts.	42	2,000	N. Y. Shipbuilding Corporation (N. Y.)	Philadelphia, Pa.	Camden, N. J.
Frts.	41	1,500	Merchants & Miners Transportation Co. (Md.)	Baltimore, Md.	Pier 3, Pratt Street.
Frts.	47	2,800	U. S. Shipping Board	Philadelphia, Pa.	Bourse Building.
Frts.	24	1,500	do	Norfolk, Va.	Army Base.
Tow.	8	450	James McWilliams Blue Line (N. J.)	New York, N. Y.	1 Broadway.
Frts.	42	2,500	U. S. Shipping Board	Seattle, Wash.	841 Railroad Avenue South.
Frts.	30	1,500	Panama Railroad Co. (N. Y.)	New York, N. Y.	24 State Street.
Frts.	53	1,500	U. S. Shipping Board	Cleveland, Ohio.	
Frts.	33	1,500	do	New York, N. Y.	45 Broadway.
Frts.	24	1,500	do	Toledo, Ohio.	
Frts.	31	2,500	do	Savannah, Ga.	Drayton and St. Julian Sts
Frts.	42	2,500	do	Philadelphia, Pa.	Bourse Building.
Frts.	35	1,500	Philadelphia & Norfolk S. S. Co. (Del.)	Wilmington, Del.	Du Pont Building.
Frts.	53	2,800	U. S. Shipping Board	Portsmouth, N. H.	
Frts.	26	1,450	Peninsular State S. S. Corporation (N. Y.)	New York, N. Y.	150 Broadway.
Frts.	30	1,500	New England and New York & Texas S. S. Corporation (Del.)	Cleveland, Ohio.	
Tow.	6	450	Meseck Towing & Transportation Co. (N. J.)	do	Pier 59, North River.
Frts.	15		Grays Harbor Motorship Corporation (Wash.)	Seattle, Wash.	611 Securities Building.
Frts.	37	2,500	American Sugar Transit Corporation (Del.)	New York, N. Y.	117 Wall Street.
Frts.	54	2,500	U. S. Shipping Board	Newark, N. J.	
Frts.	54	2,500	do	do	
Tow.	17	850	Southern Transportation Co. (N. J.)	Philadelphia, Pa.	Commercial Trust Building.
Tow.	21	850	Ford Motor Co. (Del.)	Detroit, Mich.	Care Ford Motor Co.
Tow.	20	850	Inter Island Steam Navigation Co. (Hawaii)	Honolulu, Hawaii.	42 Queen Street.
Tow.	8	450	Chesapeake & Ohio Railway Co. (Va.)	Newport News, Va.	C. & O. Building.
Tow.	11	50	Lehigh Valley R. R. Co. of N. J. (N. J.)	New York, N. Y.	143 Liberty Street.
Tow.	11	450	Federal Shipbuilding Co. (N. J.)	Newark, N. J.	Kearny, N. J.
Frts.	4		T. J. Hooper	Baltimore, Md.	Catonsville, Md.
Frts.	44	3,000	U. S. Shipping Board	Philadelphia, Pa.	Bourse Building.
Frts.	43	3,260	do	do	Do.
Frts.	44	2,800	do	Seattle, Wash.	841 Railroad Avenue South.
Frts.	35	1,200	do	New York, N. Y.	45 Broadway.

¹ Sold to Ford Motor Co.

Merchant Vessels

Official No.	Signal letters	Rtg	Name of vessel	Tonnage		Dimensions			When built	Where built
				Gross	Net	Length	Breadth	Depth		
						<i>Feet</i>	<i>Feet</i>	<i>Feet</i>		
210150	LTMN	St. s.	INSPECTOR.....	5,036	3,076	390.0	51.2	27.6	1919	Hog Island, Pa.....
210167	LTMP	St. s.	ORIENT.....	4,994	3,058	376.4	52.3	27.0	1919	Sparrows Point, Md.....
210168	LTMQ	St. s.	COL. ROCK WEL.....	399	129	125.2	23.6	12.9	1919	Lovls, Quebec.....
210172	LTMR	Sch.	Hallowell.....	1,327	1,182	231.0	38.5	18.7	1919	Richmond, Me.....
210173	LTM8	St. s.	SOUTHLANDS.....	2,637	1,619	251.0	43.6	26.1	1919	Chicago, Ill.....
210174	LTMV	St. s.	IRENE.....	3,482	2,112	328.0	46.2	22.9	1919	Wilmington, Del.....
210175	LTMW	St. s.	KALEEN.....	427	187	142.0	27.6	14.8	1919	Superior, Wis.....
210176	LTNB	St. s.	MONTROSE.....	427	187	142.0	27.6	14.8	1919	do.....
210178	LTND	St. s.	ARYAN.....	6,542	4,062	410.8	56.1	31.1	1919	Bath, Me.....
210179	LTNE	Ol. s.	PINTHS.....	1,111	635	206.8	35.6	16.8	1919	Nowburgh, N. Y.....
210182	LTNI	St. s.	LAKE FAXON.....	2,592	1,613	251.0	43.6	26.1	1919	Lorain, Ohio.....
210183	LTNJ	St. s.	ELIZABETH RIVER.....	2,592	1,613	251.0	43.6	26.1	1919	do.....
210184	LTNK	St. s.	CLAVARACK.....	5,590	3,453	390.0	51.2	27.8	1919	Hog Island, Pa.....
210185	LTNM	Sch.	G. A. Kohler.....	1,462	1,365	212.2	40.0	21.2	1919	Wilmington, Del.....
210186	LTPN	St. s.	LAKE FERRONA.....	2,598	1,615	251.0	43.6	26.1	1919	Cleveland, Ohio.....
210188	LTPR	St. s.	BUENAVENTURA.....	2,609	1,610	251.0	43.6	26.2	1919	Duluth, Minn.....
210189	LTNS	St. s.	SUSQUEHANNA.....	9,959	5,753	500.8	58.5	28.7	1899	Hamburg, Germany.....
210196	LTPG	St. s.	CATHLAMET.....	5,869	3,635	410.5	54.2	29.2	1919	Seattle, Wash.....
210201	LTPQ	St. s.	LAKE ELMDALE.....	2,674	1,658	253.4	43.8	26.0	1919	Ecorse, Mich.....
210202	LTPH	St. s.	PALISADES.....	4,844	2,957	377.0	52.0	26.8	1919	Shooters Island, N. Y.....
210203	LTPJ	St. s.	CRANFORD.....	6,527	4,049	393.7	55.1	31.4	1919	Wilmington, N. C.....
210204	LTPK	St. s.	UPSHUR.....	2,637	1,619	251.0	43.6	26.1	1919	Chicago, Ill.....
210205	LTPM	St. s.	LAKE GERT.....	2,637	1,619	251.0	43.6	26.1	1919	do.....
210207	LTPN	St. s.	EFFINGHAM.....	6,421	4,677	402.6	51.8	32.1	1919	Seattle, Wash.....
210209	LTPQ	St. s.	CHICOMICO.....	6,032	4,457	402.4	53.1	32.0	1919	do.....
210209	LTPR	St. s.	CAPAC.....	5,586	3,465	410.3	51.2	27.7	1919	do.....
210213	LTPV	St. s.	CUMBERLAND.....	2,598	1,615	251.0	43.6	26.1	1919	Cleveland, Ohio.....
210215	LTPW	St. s.	PENQUIN.....	377	183	139.4	25.2	13.2	1919	do.....
210216	LTQB	St. s.	LYCOMING.....	5,959	3,709	400.7	54.2	30.4	1919	Harriman, Pa.....
210217	LTQC	Sch.	Velma L. Hamlin.....	1,691	986	200.0	38.8	19.3	1919	Harrington, Me.....
210221	LTQD	St. s.	J. R. Gordon.....	5,557	3,430	403.8	54.2	27.7	1918	Portland, Ore.....
210222	LTQE	St. s.	SCOTTSBURG.....	7,771	4,829	419.5	50.5	30.2	1919	Camden, N. J.....
210225	LTQG	St. s.	AFONDRIA.....	5,590	3,453	399.0	51.2	27.8	1919	Hog Island, Pa.....
210226	LTQH	St. s.	COAHOMA COUNTY.....	5,590	3,453	399.0	51.2	27.8	1919	do.....
210228	LTQK	St. s.	CITY OF HOUSTON.....	2,609	1,610	251.0	43.6	26.2	1919	Duluth, Minn.....
210229	LTQM	St. s.	ANTIETAM.....	6,972	4,293	435.0	56.2	31.7	1919	Sparrows Point, Md.....
210230	LTQN	St. s.	ASHLAND COUNTY.....	2,592	1,613	251.0	43.6	26.1	1919	Lorain, Ohio.....
210231	LTQP	St. s.	HENRY COUNTY.....	2,592	1,613	251.0	43.6	26.1	1919	do.....
210235	LTQR	St. s.	EFFNA.....	6,378	4,099	402.6	54.8	32.1	1919	Seattle, Wash.....
210236	LTQS	St. s.	MONTAGUE.....	6,076	3,729	401.4	53.2	31.9	1919	Vancouver.....
210237	LTQV	St. s.	PEEKSKILL.....	5,590	3,450	400.5	51.2	30.4	1919	Nowburgh, N. Y.....
210210	LTRC	St. s.	CUSHNET.....	3,515	2,174	321.0	46.2	25.0	1919	Nowark, N. J.....
210241	LTRD	St. s.	CUTTYHUNK.....	3,515	2,174	321.0	46.2	25.0	1919	do.....
210245	LTRJ	St. s.	MASSILLON BRIDGE.....	3,515	2,174	324.0	46.2	25.0	1919	do.....
210246	LTRK	St. s.	NORTHWESTERN BRIDGE.....	3,283	2,000	324.0	46.2	25.0	1919	do.....
210247	LTRM	St. s.	FARGO.....	2,606	1,612	251.0	43.6	26.2	1919	Duluth, Minn.....
210248	LTRN	St. s.	CITY OF FORT WORTH.....	2,606	1,612	251.0	43.6	26.2	1919	do.....
210249	LTRP	St. s.	SIoux FALLS.....	2,606	1,612	251.0	43.6	26.2	1919	do.....
210250	LTRQ	St. s.	LANSOWNE.....	5,479	3,373	402.7	51.2	30.4	1919	Chester, Pa.....
210251	LTRS	St. s.	ANDREW JACKSON.....	7,716	4,926	439.3	60.2	33.7	1919	Gloucester City, N. J.....
210256	LTRW	St. s.	CITY OF PHILADELPHIA.....	2,674	1,663	253.4	43.7	26.2	1919	Ashtabula, Ohio.....
210257	LT8B	St. s.	NABESNA.....	2,451	1,513	251.0	43.6	25.8	1919	Toledo, Ohio.....
210258	LT8C	St. s.	DETROIT-WAYNE.....	2,606	1,612	251.0	43.6	26.1	1919	Wyandotte, Mich.....
210259	LT8D	St. s.	CITY OF ALTON.....	5,590	3,453	399.0	51.2	27.8	1919	Hog Island, Pa.....
210260	LT8F	St. s.	LAKE FERNALDA.....	2,595	1,613	251.0	43.6	26.1	1919	Cleveland, Ohio.....
210261	LT8G	St. s.	HAVINGTON.....	5,539	3,396	400.7	51.2	30.4	1919	Harriman, Pa.....
210262	LT8H	St. s.	DANNEDAIKE.....	4,310	2,520	340.1	49.2	27.1	1919	Baltimore, Md.....
210264	LT8K	St. s.	MINNEWAWA.....	3,283	2,000	324.0	46.2	25.0	1919	Newark, N. J.....
210265	LT8M	St. s.	TERRE HAUTE.....	5,670	3,424	400.7	54.2	30.1	1919	Chester, Pa.....
210268	LT8P	St. s.	CIRCINUS.....	5,567	3,428	410.0	54.2	27.6	1919	Portland, Ore.....
210269	LT8Q	St. s.	CORVUS.....	5,551	3,422	410.0	54.2	27.6	1919	do.....
210273	LT8R	St. s.	EASTERN BREEZE.....	4,673	3,390	360.0	51.0	25.0	1919	Uraga, Japan.....
210274	LT8V	St. s.	BELLFLOWER.....	6,085	3,751	395.5	55.0	31.4	1919	Kearny, N. J.....
210275	LT8W	St. s.	KEARNY.....	6,096	3,759	395.5	55.0	31.4	1919	do.....
210277	LT8Y	St. s.	CITY OF DALLAS.....	2,559	1,586	251.0	43.6	25.8	1919	Toledo, Ohio.....
210278	LT8D	St. s.	EGLANTINE.....	6,325	3,972	402.6	54.8	32.1	1919	Seattle, Wash.....
210283	LT8H	St. s.	CENTAURUS.....	5,550	3,418	400.8	54.2	27.7	1919	Portland, Ore.....
210284	LT8J	St. s.	CLAUSEUS.....	5,519	3,417	409.8	54.2	27.7	1919	do.....
210286	LT8K	Bkn.	H. W. Brown.....	2,352	2,190	282.0	45.9	22.4	1919	Orange, Tex.....
210287	LT8M	St. s.	HAGAN.....	6,373	3,934	416.9	56.2	31.0	1919	Quincy, Mass.....
210291	LT8N	St. s.	LAKE ELMONT.....	2,674	1,658	253.4	43.8	26.0	1919	Ecorse, Mich.....

Merchant Vessels

Service	Crew	Horse-power	Name of owner	Home port	Address of owner
Tnk.	34	2,500	Inspector Steamship Corporation (N. Y.)	New York, N. Y.	505 Fifth Avenue.
Frnt.	32	2,600	Oriental Navigation Co. (Del.)	do.	39 Broadway.
Frnt.	14	500	Gulf Export & Transportation Co. (Tex.)	Port Arthur, Tex.	Beaumont, Tex.
Frnt.	4		T. J. Hooper	Baltimore, Md.	Catonsville, Md.
Frnt.	38	1,500	Lykes Bros., S. S. Co. (La.)	Galveston, Tex.	Ninth floor U. S. National Bank Building.
Frnt.	32	2,430	A. H. Bull S. S. Co. (N. J.)	New York, N. Y.	40 West Street.
Tow.	19	850	Southern Transportation Co. (N. J.)	Philadelphia, Pa.	Commercial Trust Building.
Frnt.	33	1,500	U. S. Shipping Board	New Orleans, La.	Carondelet Building.
Tnk.	38	2,500	Texas Co. (Tex.)	Port Arthur, Tex.	Doek 29.
Tnk.	17	500	New England Oil Refining Co. (Mass.)	Boston, Mass.	60 Federal Street.
Frnt.	35	1,500	U. S. Shipping Board	New York, N. Y.	45 Broadway.
Frnt.	25	1,500	Philadelphia & Norfolk Steamship Co. (Del.)	Wilmington, Del.	Tenth and Market Streets.
Frnt.	43	2,500	U. S. Shipping Board	Philadelphia, Pa.	Bourse Building.
Frnt.	21		Maryland Shipping Corporation (Md.)	Baltimore, Md.	Keyser Building.
Frnt.	32	1,500	U. S. Shipping Board	Philadelphia, Pa.	Bourse Building.
Frnt.	35	1,500	Panama Railroad Co. (N. Y.)	New York, N. Y.	24 State Street.
Pas.	156	5,580	U. S. Shipping Board	do.	45 Broadway.
Frnt.	44	2,500	do.	Seattle, Wash.	841 Railroad Avenue South
Frnt.	42	1,500	do.	Detroit, Mich.	do.
Frnt.	50	2,500	do.	New York, N. Y.	45 Broadway.
Frnt.	42	2,800	do.	Wilmington, N. C.	do.
Frnt.	32	1,500	Merchants & Miners Transportation Co. (Md.)	Baltimore, Md.	Pier 3, Pratt Street.
Frnt.	32	1,500	U. S. Shipping Board	New York, N. Y.	45 Broadway.
Frnt.	46	2,800	do.	Seattle, Wash.	841 Railroad Avenue South
Frnt.	48	2,800	do.	do.	Do.
Frnt.	36	2,800	Grace Steamship Co. (Del.)	New York, N. Y.	10 Hanover Square.
Frnt.	34	1,500	Eastern Steamship Lines (Me.)	Portsmouth, N. H.	Elliot, Me.
Fsh.	21	500	Charles Schudt	Rockland, Me.	do.
Frnt.	45	3,000	U. S. Shipping Board	Philadelphia, Pa.	Bourse Building.
Frnt.	8		New England Maritime Co. (Me.)	Boston, Mass.	131 State Street.
Frnt.	38	3,500	Union Sulphur Co. (N. J.)	New York, N. Y.	33 Rector Street.
Frnt.	42	3,400	U. S. Shipping Board	Philadelphia, Pa.	Bourse Building.
Frnt.	43	2,500	do.	do.	Do.
Frnt.	45	2,500	do.	do.	Do.
Frnt.	27	1,500	Southern Steamship Co. (Del.)	do.	321 Commercial Trust Building.
Tnk.	38	2,600	Antietam Steamship Corporation (Del.)	do.	Delaware Avenue and Tasker Street.
Frnt.	27	1,500	U. S. Shipping Board	New York, N. Y.	45 Broadway.
Frnt.	32	1,500	do.	Norfolk, Va.	Army Base.
Frnt.	45	2,800	do.	Seattle, Wash.	841 Railroad Avenue South.
Frnt.	46	2,800	do.	Portland, Oreg.	514 Spalding Building.
Frnt.	53	3,000	do.	New York, N. Y.	45 Broadway.
Frnt.	37	1,500	do.	Newark, N. J.	do.
Frnt.	37	1,500	do.	do.	do.
Frnt.	37	1,500	do.	do.	do.
Frnt.	33	1,500	do.	New York, N. Y.	Do.
Frnt.	33	1,500	Southern Steamship Co. (Del.)	Philadelphia, Pa.	321 Commercial Trust Building.
Frnt.	38	1,500	U. S. Shipping Board	New York, N. Y.	45 Broadway.
Frnt.	43	3,000	do.	Philadelphia, Pa.	Bourse Building.
Frnt.	28	3,200	do.	do.	Do.
Frnt.	27	1,500	Southern Steamship Co. (Del.)	Philadelphia, Pa.	321 Commercial Trust Building.
Frnt.	28	2,500	Alaska Steamship Co. (Nev.)	New York, N. Y.	120 Broadway.
Frnt.	36	1,500	U. S. Shipping Board	do.	45 Broadway.
Frnt.	43	2,500	do.	Philadelphia, Pa.	Bourse Building.
Frnt.	32	1,500	do.	Cleveland, Ohio	do.
Frnt.	45	3,000	do.	Philadelphia, Pa.	Do.
Tnk.	41	1,800	Danndake Steamship Corporation (Del.)	do.	Delaware River and Susquehanna Avenue.
Frnt.	37	1,500	U. S. Shipping Board	Newark, N. J.	do.
Frnt.	46	2,500	do.	Philadelphia, Pa.	Bourse Building.
Frnt.	44	2,800	Planet S. S. Corporation (Me.)	New York, N. Y.	39 Cortlandt Street.
Frnt.	43	5,000	do.	do.	Do.
Frnt.	45	2,800	U. S. Shipping Board	San Francisco, Calif.	369 Pine Street.
Frnt.	54	2,800	do.	do.	do.
Frnt.	47	2,500	do.	Newark, N. J.	do.
Frnt.	27	1,500	Southern S. S. Co. (Del.)	Philadelphia, Pa.	321 Commercial Trust Building.
Frnt.	33	2,800	U. S. Shipping Board	Seattle, Wash.	841 Railroad Avenue South.
Frnt.	37	2,800	Planet S. S. Corporation (Me.)	New York, N. Y.	39 Cortlandt Street.
Frnt.	34	2,800	do.	do.	Do.
Frnt.	12		Boston Ship Brokerage Co. (Mass.)	Boston, Mass.	99 State Street.
Tnk.	36	2,600	U. S. Shipping Board	do.	75 State Street.
Frnt.	42	1,500	do.	New York, N. Y.	45 Broadway.

Merchant Vessels

Official No.	Signal letters	Rig	Name of vessel	Tonnage		Dimensions			When built	Where built
				Gross	Net	Length	Breadth	Depth		
						Feet	Feet	Feet		
219292	LTVP	St. s.	CASEY.....	5,017	3,091	390.0	51.2	27.8	1919	Hog Island, Pa.
219293	LTVQ	St. s.	COLDHROOK.....	5,104	3,127	390.0	51.2	27.8	1919	do.
219294	LTVR	St. s.	GEORGE C. GREER.....	426	200	142.0	27.7	14.8	1919	Port Jefferson, N. Y.
219295	LTVS	St. s.	SATOCO.....	426	200	142.0	27.7	14.8	1919	do.
219299	LTWC	Bkn.	Marsala.....	2,122	2,173	284.3	45.4	22.4	1919	Pascagoula, Miss.
219301	LTWD	St. s.	MCCREARY COUNTY.....	2,606	1,612	251.0	43.6	26.1	1919	Wyandotte, Mich.
219302	LTWF	St. s.	FUELOIL.....	1,370	760	212.5	36.0	19.7	1919	Violet, La.
219305	LTWH	St. s.	WEST IVIS.....	5,866	3,634	410.5	51.2	29.2	1919	Seattle, Wash.
219306	LTWJ	St. s.	KINGFISHER.....	414	209	139.4	25.2	11.2	1919	Savannah, Ga.
219307	LTWK	St. s.	EGREMONT.....	6,861	5,256	410.1	51.2	27.1	1919	Seattle, Wash.
219309	LTWM	St. s.	QUINNDIAC.....	6,202	3,844	409.6	51.1	27.4	1919	Groton, Conn.
219317	LTWN	St. s.	CORINTO.....	1,973	1,161	261.1	40.0	19.5	1905	Bremerhaven, Germany.
219318	LTWP	Sch.	Anandale.....	1,630	1,530	227.0	42.3	22.8	1919	Sharptown, Md.
219319	LTWQ	St. s.	KAYSEEKA.....	5,989	3,709	400.7	51.2	30.4	1919	Harriman, Pa.
219320	LTWR	St. s.	WEST MINGO.....	5,493	3,426	410.0	51.4	27.2	1919	Los Angeles, Calif.
219321	LTWS	St. s.	NIPMUC.....	5,969	4,477	410.5	51.2	27.0	1919	Portsmouth, N. H.
219322	LTWV	St. s.	ELIZABETH.....	3,482	2,112	328.0	46.2	22.9	1919	Wilmington, Del.
219323	LVBC	St. s.	SUNDANCE.....	5,183	3,181	390.0	51.2	27.8	1919	Hog Island, Pa.
219329	LYBF	St. s.	NOCCALULA.....	5,411	3,375	400.7	51.2	30.2	1919	Pensacola, Fla.
219330	LYBG	Ol. s.	Cethana.....	2,341	1,777	262.5	46.3	21.8	1918	Olympia, Wash.
219331	LYBH	Ol. s.	Challamba.....	2,400	1,791	262.2	46.4	21.7	1918	do.
219332	LYBJ	St. s.	Dryden.....	5,816	3,597	434.3	57.7	27.2	1919	Chester, Pa.
219335	LYBM	St. s.	JADDEN.....	6,869	5,258	410.5	51.2	27.1	1919	Seattle, Wash.
219338	LYBQ	Bkn.	Relne Marie Stewart.....	1,307	1,186	218.0	41.4	19.4	1919	Thomaston, Me.
219351	LYBR	St. s.	BOGOTA.....	2,627	1,622	251.0	43.6	26.1	1919	Wyandotte, Mich.
219353	LYBT	St. s.	GAFFNEY.....	4,827	2,985	330.5	53.1	26.9	1919	Seattle, Wash.
219354	LYBW	St. s.	MANHAM.....	6,030	4,456	402.4	53.1	32.0	1919	do.
219355	LYCB	St. s.	MUNLISTO.....	2,606	1,612	251.0	43.6	26.1	1919	Wyandotte, Mich.
219356	LYCD	St. s.	WILDWOOD.....	5,590	3,453	390.0	51.2	27.8	1919	Hog Island, Pa.
219357	LYCF	St. s.	CLIFFWOOD.....	5,104	3,127	390.0	51.2	27.8	1919	do.
219380	LYCG	St. s.	WIDGEON.....	414	205	139.4	25.2	11.2	1919	Savannah, Ga.
219387	LYCH	St. s.	NILE.....	6,868	5,260	410.5	51.2	27.1	1919	Seattle, Wash.
219388	LYCJ	St. s.	MONROE.....	5,628	3,477	400.5	51.2	30.4	1919	Newburgh, N. Y.
219389	LYCK	St. s.	Richard J. Barrett.....	176	29	95.5	21.7	12.2	1919	Green Bay, Wis.
219390	LYCM	St. s.	Helen L. Tracy.....	176	29	95.5	21.7	12.2	1919	do.
219393	LYCP	St. s.	WEST KADER.....	5,570	3,468	410.5	51.4	27.1	1919	South San Francisco, Calif.
219394	LYCQ	St. s.	TRIMOUNTAIN.....	6,385	3,912	416.9	56.2	31.0	1919	Quincy, Mass.
219395	LYCR	St. s.	MALACCA.....	7,051	4,291	431.0	59.2	31.4	1919	Baltimore, Md.
219396	LYCS	St. s.	CITY OF ST. JOSEPH.....	5,091	3,119	390.0	51.2	27.8	1919	Hog Island, Pa.
219397	LYCT	St. s.	JOHN ROACH.....	5,980	3,713	400.7	51.2	30.4	1919	Chester, Pa.
219398	LYCV	Sch.	Wm. H. Harriman.....	1,450	1,315	222.0	43.0	20.5	1919	Thomaston, Me.
219399	LYDB	Sc. b.	White Haven.....	1,293	1,217	228.0	37.8	19.1	1919	White Haven, Md.
219401	LYDG	St. s.	LAKE TREBA.....	2,606	1,612	251.0	43.6	26.1	1919	Wyandotte, Mich.
219405	LYDH	St. s.	LAKE ELISAH.....	2,671	1,663	253.4	43.8	26.2	1919	Ashtabula, Ohio.
219406	LYDJ	St. s.	JOHN ADAMS.....	7,809	4,969	439.6	60.2	33.7	1919	Gloucester City, N. J.
219407	LYDK	St. s.	CHESTER VALLEY.....	5,078	3,110	390.0	51.2	27.8	1919	Hog Island, Pa.
219408	LYDM	St. s.	KENOWIS.....	4,993	3,033	390.0	51.2	27.8	1919	do.
219409	LYDN	Sc. b.	Manoklin.....	1,289	1,213	228.0	37.7	19.1	1919	White Haven, Md.
219410	LYDP	St. s.	HARTFORD.....	5,703	3,501	409.6	51.4	27.4	1919	Groton, Conn.
219411	LYDQ	St. s.	CURLEW.....	408	209	139.4	25.2	14.2	1919	Savannah, Ga.
219412	LYDR	Sc. b.	Druid Hill.....	1,281	1,210	228.0	38.0	19.1	1919	Baltimore, Md.
219414	LYDS	St. s.	SANDWICH.....	2,606	1,612	251.0	43.6	26.1	1919	Wyandotte, Mich.
219415	LYDT	St. s.	TEAL.....	408	209	139.4	25.2	14.2	1919	Savannah, Ga.
219416	LYDW	St. s.	CROSSKEYS.....	8,869	5,257	410.5	51.2	27.1	1919	Seattle, Wash.
219418	LYFB	St. s.	HAGGOD.....	6,866	4,221	435.6	56.2	31.7	1919	Sparrows Point, Md.
219420	LYFC	St. s.	MICHELL.....	5,510	3,387	400.7	51.2	30.4	1919	Harriman, Pa.
219421	LYFD	St. s.	WEST HASSAYAMPA.....	5,757	3,560	410.0	51.2	27.6	1919	Portland, Ore.
219423	LYFG	St. s.	MYRTLE.....	5,866	3,633	410.5	51.2	29.2	1919	Seattle, Wash.
219401	LYFH	St. s.	WILCOX.....	5,926	3,808	401.9	51.2	31.3	1919	Tampa, Fla.
219430	LYFN	St. s.	ALMERIA LYKES.....	2,674	1,658	253.4	43.8	26.0	1919	Ecorse, Mich.
219431	LYFP	St. s.	WEST NERIS.....	5,588	3,483	410.5	51.3	27.2	1919	Los Angeles, Calif.
219435	LYFQ	St. s.	ELEANOR CHRISTENSON.....	5,411	3,386	410.5	51.3	27.2	1919	Long Beach, Calif.
219436	LYFR	St. s.	ROBIN HOOD.....	6,887	4,263	424.8	55.2	33.9	1919	Seattle, Wash.
219442	LYFT	St. s.	RED MOUNTAIN.....	5,395	3,360	400.7	51.2	30.2	1919	Pensacola, Fla.
219443	LYFW	St. s.	WEST MONTOP.....	5,479	3,423	410.0	51.4	27.2	1919	Los Angeles, Calif.
219444	LYGR	St. s.	WILD GOOSE.....	414	209	139.4	25.2	14.2	1919	Savannah, Ga.
219445	LYGC	St. s.	LAKE FENN.....	2,592	1,613	251.0	43.6	26.1	1919	Lorain, Ohio.
219446	LYGD	St. s.	FRANKLIN COUNTY.....	2,592	1,613	251.0	43.6	26.1	1919	do.
219447	LYGF	St. s.	DELANSON.....	5,989	3,709	400.7	51.2	30.4	1920	Harriman, Pa.
219453	LYGJ	St. s.	GULFTRADE.....	6,859	4,918	429.3	59.2	31.4	1920	Chester, Pa.
219452	LYGK	Bnk.	Forest Friend.....	1,614	1,436	243.3	44.0	19.2	1919	Aberdeen, Wash.
219454	LYGN	St. s.	DELAWARE RIVER.....	2,606	1,612	251.0	43.6	26.1	1919	Wyandotte, Mich.
219455	LYGP	Sc. b.	W. A. Ebsen.....	3,326	3,240	298.6	49.9	31.2	1919	Orange, Tex.
219458	LYGQ	St. s.	AMCROSS.....	5,980	3,713	400.7	51.2	30.4	1919	Chester, Pa.
219459	LYGR	St. s.	MAQUAN.....	6,031	4,453	402.4	53.1	32.0	1919	Seattle, Wash.
219461	LYGS	St. s.	LAKE ELSFORD.....	2,674	1,658	253.4	43.8	26.0	1919	Ecorse, Mich.

Service	Crow	Horse-power	Name of owner	Home port	Address of owner
Frt.	38	2,500	U. S. Shipping Board	Philadelphia, Pa.	Bourse Building.
Frt.	42	2,500	do	do	Do.
Tow	19	950	Magnolia Petroleum Co. (Tex.)	Port Arthur, Tex.	Benumont, Tex.
Tow	18	950	Sabino Towing Co. (Tex.)	do	Box 252.
Frt.	20		Durham Navigation Corporation (Del.)	New York, N. Y.	17 Battery Place.
Frt.	36	1,500	U. S. Shipping Board	do	45 Broadway.
Tnk.	20	750	Mexican Petroleum Corporation (Me.)	Los Angeles, Calif.	Security Building.
Frt.	48	2,500	U. S. Shipping Board	Seattle, Wash.	841 Railroad Avenue South.
Fsb.	21	100	Deep Sea Fisheries (Me.)	Rockland, Me.	Tilsons Wharf.
Frt.	46	2,800	U. S. Shipping Board	Seattle, Wash.	841 Railroad Avenue South.
Frt.	44	2,500	do	New London, Conn.	
Frt.	37	1,200	Panama Mail S. S. Co. (N. Y.)	San Francisco, Calif.	2 Pine Street.
Frt.	9		Ernest G. C. Lundt	New York, N. Y.	Jersey City, N. J.
Frt.	45	3,000	U. S. Shipping Board	Philadelphia, Pa.	Bourse Building.
Frt.	40	3,500	Frank C. Hill	Los Angeles, Calif.	Merchants National Bank Building.
Frt.	59	2,800	U. S. Shipping Board	Portsmouth, N. H.	
Frt.	44	2,400	A. H. Bull S. S. Co. (N. J.)	New York, N. Y.	40 West Street.
Frt.	31	2,500	U. S. Shipping Board	Charleston, S. C.	
Frt.	45	3,000	do	Pensacola, Fla.	
Frt.	28	1,000	Pacific Motorship Co. (Me.)	Tacoma, Wash.	Arthur Rust Building.
Frt.	25	1,000	do	Seattle, Wash.	L. C. Smith Building.
Frt.	41	2,800	U. S. Shipping Board	Philadelphia, Pa.	Bourse Building.
Frt.	46	2,800	do	Seattle, Wash.	841 Railroad Avenue South.
Frt.	10		Richard O. Elliott	Rockland, Me.	Townston, Me.
Frt.	36	1,200	Colombian S. S. Co. (Del.)	New York, N. Y.	17 Battery Place.
Frt.	44	2,500	U. S. Shipping Board	Seattle, Wash.	841 Railroad Avenue South.
Frt.	40	2,800	do	do	Do.
Frt.	29	1,500	Munson Steamship Line (N. Y.)	New York, N. Y.	67 Wall Street.
Frt.	43	2,500	U. S. Shipping Board	Philadelphia, Pa.	Bourse Building.
Frt.	43	2,500	do	do	Do.
Fsb.	21	500	Charles Schudt	Rockland, Me.	
Frt.	39	2,800	U. S. Shipping Board	Seattle, Wash.	841 Railroad Avenue South.
Frt.	53	3,000	do	New York, N. Y.	45 Broadway.
Tow	11	450	Edward E. Barrett	do	90 West Street.
Tow	13	450	Steam tug Helen L. Tracy (N. Y.)	do	1 Broadway.
Frt.	44	2,800	U. S. Shipping Board	San Francisco, Calif.	369 Pine Street.
Tnk.	35	2,600	B. L. Shipping Co. (N. Y.)	New York, N. Y.	171 Madison Avenue.
Tnk.	37	2,750	Malacca S. S. Co. (Del.)	Wilmington, Del.	Dover, Del.
Frt.	41	2,500	Export Steamship Corporation (N. Y.)	New York, N. Y.	25 Broadway.
Frt.	40	3,000	U. S. Shipping Board	Philadelphia, Pa.	Bourse Building.
Frt.	11		New England Maritime Co. (Me.)	Boston, Mass.	131 State Street.
Frt.	5		Southern Transportation Co. (N. J.)	Philadelphia, Pa.	Commercial Trust Building.
Frt.	30	1,500	Lake Treba S. S. Co (Ala.)	Mobile, Ala.	7 St. Michael Street.
Frt.	35	1,500	U. S. Shipping Board	New York, N. Y.	45 Broadway.
Frt.	48	3,200	do	Philadelphia, Pa.	Bourse Building.
Frt.	40	2,500	do	do	Do.
Frt.	43	2,500	do	do	Do.
Frt.	5		Southern Transportation Co. (N. J.)	do	Commercial Trust Building.
Frt.	44	2,500	U. S. Shipping Board	New London, Conn.	
Fsb.	21	500	Charles Schudt	Rockland, Me.	
Frt.	5		T. J. Hooper	Baltimore, Md.	Catonsville, Md.
Frt.	28	1,000	Easter's Steamship Lines (Me.)	Portsmouth, N. H.	Eliot, Me.
Fsb.	21	500	Charles Schudt	Rockland, Me.	
Frt.	43	2,800	U. S. Shipping Board	Seattle, Wash.	841 Railroad Avenue South.
Tnk.	38	2,600	Cities Service Transportation Co. (Del.)	New York, N. Y.	60 Wall Street.
Frt.	40	3,000	U. S. Shipping Board	Philadelphia, Pa.	Bourse Building.
Frt.	46	2,500	do	Portland, Oreg.	514 Spalding Building.
Frt.	47	2,500	Forest Transport Corporation (Nev.)	do	810 Porter Building.
Frt.	40	2,800	U. S. Shipping Board	Tampa, Fla.	
Frt.	42	1,500	Lykes Bros. S. S. Co. (La.)	New Orleans, La.	Whitney Central Building.
Frt.	30	2,800	U. S. Shipping Board	Los Angeles, Calif.	
Frt.	35	2,800	Sudden & Christenson (Calif.)	San Francisco, Calif.	230 California Street.
Frt.	34	3,000	Sens Shipping Co. (N. Y.)	New York, N. Y.	39 Cortland Street.
Frt.	45	3,000	U. S. Shipping Board	Pensacola, Fla.	
Frt.	33	3,500	California & Eastern Steamship Co. (Del.)	Los Angeles, Calif.	828 Merchants Bank Building.
Fsb.	21	550	Charles Schudt	Rockland, Me.	
Frt.	35	1,500	U. S. Shipping Board	New York, N. Y.	45 Broadway
Frt.	34	1,200	do	do	Do.
Frt.	42	3,000	do	Philadelphia, Pa.	Bourse Building
Tnk.	41	2,800	Gulf Refining Co. (Tex.)	Port Arthur, Tex.	West Port Arthur, Tex.
Frt.	14		Grays Harbor Motorship Corporation (Wash.)	Seattle, Wash.	911 Securities Building.
Frt.	21	1,500	Philadelphia & Norfolk S. S. Co. (Del.)	Wilmington, Del.	Du Pont Building.
Tnk.	10		National Oil Transport Co. (Me.)	Port Arthur, Tex.	Orange, Tex.
Frt.	40	3,000	U. S. Shipping Board	Philadelphia, Pa.	Bourse Building
Frt.	43	3,500	do	Seattle, Wash.	841 Railroad Avenue South.
Frt.	42	1,600	do	New York, N. Y.	45 Broadway

Merchant Vessels

Official No.	Signal letters	Rtg	Name of vessel	Tonnage		Dimensions			When built	Where built
				Gross	Net	Length	Breadth	Depth		
						Feet	Feet	Feet		
210462	LVGT	St. s.	DILWORTH	7,045	4,351	435.0	56.0	32.0	1919	Alameda, Calif.
210463	LVGW	St. s.	OAKSPRING	6,050	3,743	402.0	53.2	32.9	1919	Alexandria, Va.
210468	LVHB	Bkn.	Manfalcone	2,418	2,270	282.4	45.8	23.0	1919	Orange, Tex.
210471	LVHF	St. s.	LAKE FANDANGO	2,606	1,612	251.0	43.6	20.1	1919	Wyandotte, Mich.
210473	LVHG	St. s.	ROBIN ADAIR	6,895	4,267	424.8	55.2	23.0	1919	Seattle, Wash.
210474	LVHJ	St. s.	GEORGIAN	4,821	2,951	386.8	52.2	27.4	1919	Arlington, N. Y.
210480	LVHN	St. s.	ABERCOS	6,079	3,729	401.4	53.2	31.9	1920	Vancouver, Wash.
210481	LVHP	St. s.	LAKE FANDON	2,606	1,612	251.0	43.6	20.1	1919	Wyandotte, Mich.
210481	LVHQ	St. s.	COEUR D'ALENE	5,104	3,128	300.0	51.2	27.8	1920	Hog Island, Pa.
210482	LVHR	St. s.	COELLEDA	4,950	3,048	300.0	51.2	27.8	1920	do
210483	LVHS	St. s.	Bear	181	32	05.5	21.7	12.2	1920	Sturgeon Bay, Wis.
210484	LVHT	Se. b.	Chenango	2,150	2,049	268.0	44.6	23.2	1919	Mariners Harbor, N. Y.
210485	LVHJ	Se. b.	Carroll	1,281	1,210	228.0	38.0	19.1	1920	Baltimore, Md.
210487	LVJB	St. s.	I. J. Merrill	794	396	103.0	35.0	18.3	1919	Tottenville, N. Y.
210495	LVJC	St. s.	HASLEHURST	3,545	2,174	324.0	40.2	25.0	1919	Newark, N. J.
210496	LVJD	St. s.	SUWIED	3,219	1,988	324.0	40.2	25.0	1919	do
210497	LVJF	St. s.	TASHMOO	3,283	1,996	324.0	40.2	25.0	1919	do
210500	LVJK	St. s.	TONA	3,278	1,992	324.0	40.2	25.0	1919	do
210501	LVJM	St. s.	TONESIT	3,545	2,174	324.0	40.2	25.0	1919	do
210502	LVJN	St. s.	TULADI	3,283	2,000	324.0	40.2	25.0	1919	do
210494	LVJQ	Sch.	Ruth Martin	876	792	191.1	37.8	16.0	1919	Portland, Me.
127731	LVJR	St. s.	E. G. Crosby	1,879	1,010	247.7	40.3	21.7	1903	Toledo, Ohio
210509	LVJT	Bkn.	George U. Hind	1,389	1,221	231.4	43.5	18.6	1919	Rolph, Calif.
210510	LVJW	St. s.	LAUREL	5,867	3,635	410.5	54.2	29.2	1920	Seattle, Wash.
210511	LVKB	St. s.	ROBIN GRAY	6,896	4,267	424.8	55.2	23.9	1920	do
210512	LVKC	St. s.	ROANOKE	6,541	4,053	416.8	56.1	31.1	1920	Beth, Me.
210513	LVKD	St. s.	STEELMAKER	6,187	3,821	395.5	55.0	31.4	1920	Kearny, N. J.
210514	LVKE	St. s.	STEEL AGE	6,187	3,821	395.5	55.0	31.4	1920	do
210515	LVKG	St. s.	CITY OF OMAHA	6,527	4,049	393.7	55.1	31.4	1920	Wilmington, N. C.
210516	LVKH	Sch.	Vigilant	1,603	1,439	241.9	44.4	19.0	1920	Hoquiam, Wash.
210517	LVKJ	St. s.	ROCKPORT	5,401	3,364	400.7	54.2	30.2	1920	Pensacola, Fla.
210518	LVKM	St. s.	TENAFLY	4,754	2,911	377.0	52.0	26.8	1920	Shooters Island, N. Y.
210519	LVKN	St. s.	MANA	3,283	1,996	324.0	40.2	25.0	1919	Newark, N. J.
210520	LVKP	Sch.	K. V. Kruse	1,728	1,554	242.3	46.2	20.0	1920	North Bend, Oreg.
210521	LVKQ	St. s.	MINOOKA	3,545	2,179	324.0	46.2	25.0	1920	Mobile, Ala.
210522	LVKR	St. s.	WEST NIGER	5,645	3,517	410.5	54.3	27.2	1920	Los Angeles, Calif.
210523	LVKS	St. s.	WEST HIKA	5,372	3,351	410.0	54.4	27.2	1919	do
210524	LVKT	St. s.	QUAKER CITY	4,961	3,032	300.0	51.2	27.8	1920	Hog Island, Pa.
210527	LVKW	Ol. s.	GULF OF VENEZUELA	6,629	4,124	425.0	57.2	33.1	1919	Oakland, Calif.
210530	LVMB	St. s.	CITY OF BERKELEY	6,039	3,746	402.5	53.0	32.0	1920	do
210540	LVMC	Ol. s.	Calburru	2,353	1,770	201.7	46.0	21.7	1918	Olympia, Wash.
210541	LVMD	St. s.	WEST IVAN	5,587	3,460	410.3	54.2	27.7	1920	Seattle, Wash.
210542	LVME	St. s.	LAKE ELMWOOD	2,674	1,658	253.4	43.8	26.0	1920	Ecorse, Mich.
210543	LVMG	St. s.	WILLIAM H. WEBB	5,980	3,713	400.7	54.2	30.4	1920	Chester, Pa.
210544	LVMH	St. s.	NORUMBEGA	5,582	4,091	410.5	54.2	27.0	1920	Portsmouth, N. J.
210545	LVMJ	Se. b.	TOLENE	1,163	1,087	108.5	36.5	20.0	1919	Yonkers, N. Y.
210546	LVMK	St. s.	COLLAMER	5,112	3,133	390.0	54.2	27.8	1920	Hog Island, Pa.
210547	LVMN	St. s.	COLD HARBOR	5,010	3,065	390.0	54.2	27.8	1920	do
210550	LVMQ	St. s.	BEARPORT	6,076	3,729	401.4	53.2	31.9	1920	Vancouver, Wash.
210551	LVMR	St. s.	PAWLET	6,076	3,729	401.4	53.2	31.9	1920	do
210556	LVMS	St. s.	Bess	223	106	106.6	25.8	11.5	1920	New London, Conn.
210565	LVMW	St. s.	Geo. N. Barrett	179	30	95.5	21.7	12.2	1920	Sturgeon Bay, Wis.
210567	LVNB	St. s.	ST. ANTHONY	4,839	2,994	379.0	53.1	27.0	1920	Tacoma, Wash.
210569	LVND	St. s.	ROBIN GOODFELLOW	6,885	4,260	424.8	55.2	23.9	1920	Seattle, Wash.
210571	LVNF	St. s.	CITY OF ALMA	5,530	3,401	400.7	54.2	30.4	1920	Hartman, Pa.
210572	LVNG	St. s.	LAKE ELVA	2,674	1,663	253.4	43.8	26.2	1920	Ashtabula, Ohio
210574	LVNJ	St. s.	SAGAMORE	2,592	1,613	251.0	43.6	26.1	1920	Lorain, Ohio
210575	LVNK	St. s.	TAMPA	5,959	3,703	401.9	54.2	31.3	1920	Tampa, Fla.
210577	LVNM	Ol. s.	Publa	248	108	131.6	25.0	13.4	1920	East Boothbay, Me.
210581	LVNP	St. s.	HIGHO	4,828	2,988	380.5	53.1	27.0	1920	Tacoma, Wash.
210583	LVNQ	St. s.	NEW ENGLAND	3,545	2,174	324.0	40.2	25.0	1920	Newark, N. J.
210584	LVNR	St. s.	PILOW CITY	3,219	1,988	324.0	40.2	25.0	1920	do
210585	LVNS	St. s.	RIVERSIDE BRIDGE	3,545	2,174	324.0	40.2	25.0	1920	do
210586	LVNT	St. s.	VIRGINIA BRIDGE	3,283	2,000	324.0	40.2	25.0	1920	do
210587	LVNW	St. s.	DES MOINES BRIDGE	3,545	2,174	324.0	40.2	25.0	1920	do
210588	LVPB	St. s.	POINT REYES	3,286	2,030	324.0	40.2	25.0	1920	Newark, N. J.
210591	LVPF	St. s.	WAUWATOSA	2,689	1,667	253.4	43.8	26.2	1920	Manitowoc, Wis.
210593	LVPH	St. s.	SAN ANTONIO	2,689	1,667	253.4	43.8	26.2	1920	do
210595	LVPJ	St. s.	Painter	176	29	95.5	24.7	12.2	1920	do
210596	LVPK	St. s.	Margaret L. Meseck	176	29	95.5	24.7	12.2	1920	do
210597	LVPM	St. s.	EASTERN GUIDE	3,704	2,267	344.9	50.2	26.6	1919	Yokohama, Japan
210600	LVPN	St. s.	W. F. BUDELL	7,014	4,351	435.0	56.0	32.0	1920	Alameda, Calif.
210601	LVPP	St. s.	LAKE GIDDINGS	2,592	1,613	251.0	43.6	26.1	1920	Chicago, Ill.
210602	LVPR	Bkn.	Allela Havslide	2,265	2,132	266.5	46.0	24.1	1910	Samoa, Calif.
210606	LVPS	St. s.	CITY OF SHERMAN	5,401	3,364	400.7	54.2	30.2	1920	Pensacola, Fla.
210607	LVPT	Ol. s.	MAZATLAN	957	589	164.3	34.1	17.8	1920	Long Beach, Calif.
210614	LVPW	St. s.	CITY OF FLINT	4,963	3,033	390.0	54.2	27.8	1920	Hog Island, Pa.
210615	LVQB	St. s.	COLDWATER	5,110	3,131	390.0	54.2	27.8	1920	do
210616	LVQC	St. s.	BRIDGETOWN	2,559	1,586	251.0	43.6	25.8	1920	Toledo, Ohio

Merchant Vessels

Service	Crew	Horsepower	Name of owner	Home port	Address of owner
Tnk.	35	3,100	U. S. Shipping Board	San Francisco, Calif.	369 Pine Street.
Frt.	36	2,800	do.	New York, N. Y.	45 Broadway
Frt.	22		The Curtis Corporation (Del.)	Los Angeles, Calif.	Long Beach, Calif.
Frt.	36	1,600	U. S. Shipping Board	Norfolk, Va.	Army Base
Frt.	37	*3,000	Seas Shipping Co. (N. Y.)	New York, N. Y.	30 Cortland Street.
Frt.	34	2,500	American Hawaiian S. S. Co. (N. J.)	do.	19 Bridge Street.
Frt.	45	2,800	U. S. Shipping Board	Portland, Oreg.	514 Spalding Building.
Frt.	36	1,600	do.	Detroit, Mich.	
Frt.	40	2,400	Export Steamship Corporation (N. Y.)	New York, N. Y.	25 Broadway.
Frt.	37	*2,500	U. S. Shipping Board	Philadelphia, Pa.	Bourse Building
Tow.	11	450	Cornell Steamboat Co. (N. Y.)	Albany, N. Y.	Kingston, N. Y.
Frt.	12		Southern Transportation Co. (N. J.)	Philadelphia, Pa.	Commercial Trust Building.
Frt.	4		T. J. Hooper	Baltimore, Md.	Catonsville, Md.
Wrk.	28	1,000	Merritt-Chapman Scott Corporation (Del.)	New York, N. Y.	17 Battery Place.
Frt.	37	*1,600	U. S. Shipping Board	Newark, N. J.	
Frt.	37	2,500	Charles Nelson Co. (Calif.)	San Francisco, Calif.	230 California Street.
Frt.	37	*2,500	U. S. Shipping Board	Newark, N. J.	
Frt.	37	*1,500	do.	do.	
Frt.	37	*1,500	do.	do.	
Frt.	37	*1,500	do.	do.	
Frt.	8		Maxwell Harris	Boston, Mass.	40 Central Street.
Bus.	27	2,000	Wisconsin & Michigan Transportation Co. (Wis.)	Milwaukee, Wis.	54 West Water Street.
Frt.	14		Rolph Navigation & Coal Co. (Calif.)	San Francisco, Calif.	60 California Street.
Frt.	22	2,500	Forest Transport Corporation (Nev.)	Portland, Oreg.	810 Porter Building.
Frt.	33	*3,000	Robin Line S. S. Co. (Calif.)	San Francisco, Calif.	341 Montgomery Street.
Tnk.	37	3,500	Texas S. S. Co. (N. Y.)	New York, N. Y.	17 Battery Place.
Frt.	37	*2,800	U. S. Shipping Board	do.	45 Broadway
Frt.	46	*2,600	do.	do.	Do.
Frt.	43	2,800	do.	do.	
Frt.	14		E. K. Wood Lumber Co. (Calif.)	Wilmington, N. C.	
Frt.	45	*3,000	U. S. Shipping Board	San Francisco, Calif.	1 Drumm Street.
Frt.	48	2,500	do.	Pensacola, Fla.	
Frt.	37	*1,500	Matson Navigation Co. (Calif.)	New York, N. Y.	45 Broadway
Frt.	14		J. E. Davenport	San Francisco, Calif.	Matson Building.
Frt.	40	1,600	U. S. Shipping Board	do.	112 Market Street.
Frt.	30	2,800	do.	Mobile, Ala.	Customhouse.
Frt.	40	3,500	do.	Los Angeles, Calif.	
Frt.	41	*2,500	do.	do.	
Tnk.	37	*2,800	Gulf Refining Co. (Tex.)	Philadelphia, Pa.	Bourse Building
Frt.	44	*2,800	U. S. Shipping Board	Port Arthur, Tex.	Dock 20.
Frt.	27	*1,000	Pacific Motorship Co. (Me.)	San Francisco, Calif.	369 Pine Street.
Frt.	35	2,500	U. S. Shipping Board	Seattle, Wash.	L. C. Smith Building.
Frt.	42	1,500	do.	do.	841 Railroad Avenue South.
Frt.	41	*3,000	do.	Baltimore, Md.	22 Light Street.
Frt.	53	2,800	do.	Philadelphia, Pa.	Bourse Building
Tnk.	4		Sabine Towing Co. (Tex.)	Portsmouth, N. H.	
Frt.	35	*2,500	U. S. Shipping Board	Port Arthur, Tex.	Box 252.
Frt.	25	*2,500	do.	Philadelphia, Pa.	Bourse Building
Frt.	32	2,800	do.	do.	Do.
Frt.	36	2,800	do.	Portland, Oreg.	514 Spalding Building.
Tow.	9	450	do.	do.	Do.
Tow.	11	450	Thames Tow Boat Co. (Conn.)	New London, Conn.	Weehawken, N. J.
Frt.	31	2,500	Edward J. Barrett	New York, N. Y.	290 Riverside Drive.
Frt.	40	*3,000	U. S. Shipping Board	Tacoma, Wash.	
Frt.	39	*2,500	Robin Line S. S. Co. (Calif.)	San Francisco, Calif.	341 Montgomery Street.
Frt.	33	1,500	U. S. Shipping Board	Philadelphia, Pa.	Bourse Building.
Frt.	35	1,000	do.	Savannah, Ga.	Drayton and St. Julian Sts.
Frt.	37	2,900	Eastern Steamship Lines (Me.)	Portsmouth, N. H.	Eliot, Me.
Fsh.	21	*360	U. S. Shipping Board	Tampa, Fla.	
Frt.	42	2,500	John Chisholm Vessels Co. (Mass.)	Gloucester, Mass.	35 Wharf Street.
Frt.	37	*1,600	U. S. Shipping Board	Tacoma, Wash.	
Frt.	23	*1,600	Charles Nelson Co. (Calif.)	Newark, N. J.	
Frt.	37	*1,500	U. S. Shipping Board	San Francisco, Calif.	230 California Street.
Frt.	37	*1,500	do.	Newark, N. J.	
Frt.	37	*1,500	do.	do.	
Frt.	37	*1,500	do.	do.	
Frt.	37	*1,500	Swayne & Hoyt (Calif.)	San Francisco, Calif.	430 Sansome Street.
Frt.	41	1,500	U. S. Shipping Board	Norfolk, Va.	Army Base.
Frt.	29	1,100	Southern S. S. Co. (Del.)	Philadelphia, Pa.	Commercial Trust Building.
Tow.	8	450	James McWilliams Blue Line (N. J.)	New York, N. Y.	1 Broadway.
Tow.	13	750	Mesek Towing & Transportation Co. (N. J.)	do.	Pier 69, North River.
Frt.	40	2,300	U. S. Shipping Board	Seattle, Wash.	841 Railroad Avenue South.
Tnk.	44	1,300	Pure Oil S. S. Co. (Del.)	Philadelphia, Pa.	Lafayette Building.
Frt.	26	1,425	New England, New York and Texas S. S. Corporation (Del.)	New York, N. Y.	17 Battery Place.
Frt.	17		Pacific Freighters Co., Calif.	San Francisco, Calif.	310 California Street.
Frt.	42	*3,000	U. S. Shipping Board	Pensacola, Fla.	
Frt.	28	*700	California Mexico S. S. Co. (Calif.)	Los Angeles, Calif.	Pacific Electric Building.
Frt.	40	*2,500	U. S. Shipping Board	Philadelphia, Pa.	Bourse Building.
Frt.	41	*2,500	do.	Savannah, Ga.	Drayton and St. Julian Sts.
Frt.	27	1,300	Columbian S. S. Co. (Del.)	New York, N. Y.	17 Battery Place.

Merchant Vessels

Official No.	Signal letters	Rig	Name of vessel	Tonnage		Dimensions			When built	Where built
				Gross	Net	Length	Breadth	Depth		
						<i>Feet</i>	<i>Feet</i>	<i>Feet</i>		
219617	LVQD	St. s.	BIANT.....	414	209	139.4	25.2	14.2	1919	Savannah, Ga.
219622	LVQH	St. s.	ARGON.....	6,952	4,271	435.6	66.2	31.7	1920	Sparrows Point, Md.
219623	LVQJ	St. s.	HERON.....	411	208	139.4	25.2	14.2	1919	Savannah, Ga.
219624	LVQK	St. s.	ORAN.....	5,566	3,634	410.5	54.2	29.2	1920	Seattle, Wash.
219627	LVQN	St. s.	WEST CADRON.....	5,724	3,564	410.5	54.0	27.1	1920	South San Francisco, Calif.
219628	LVQP	St. s.	WILLSOLO.....	5,816	3,567	434.3	57.7	27.2	1920	Chester, Pa.
219632	LVQS	St. s.	AMERICAN PRESS.....	5,135	3,127	390.0	54.2	27.8	1920	Hog Island, Pa.
219633	LVQT	St. s.	CLOSTARF.....	4,969	3,037	390.0	54.2	27.8	1920	do.
219635	LVRB	St. s.	Camel.....	179	30	95.5	24.7	12.2	1920	Sturgeon Bay, Wis.
219636	LVRC	St. s.	REPUBLIC.....	5,056	3,700	391.8	51.3	28.8	1920	Wilmington, Del.
219637	LVRD	St. s.	BETTERTON.....	7,198	4,382	431.0	69.2	33.4	1920	Baltimore, Md.
219640	LVRF	St. s.	WEST HIRROD.....	5,940	3,729	410.0	54.4	27.2	1920	Los Angeles, Calif.
219643	LVRG	St. s.	DAVENPORT.....	5,491	3,370	400.7	54.2	30.4	1920	Hurricane, Pa.
219644	LVRH	St. s.	RUSVILLE.....	2,559	1,586	251.0	43.6	25.8	1920	Toledo, Ohio.
219645	LVRI	St. s.	Anne Hudfy.....	1,343	756	235.0	43.0	17.7	1920	North Bend, Ore.
219646	LVRK	St. s.	EASTERN MOON.....	5,716	4,271	381.2	51.2	25.6	1919	Kobe, Japan.
219647	LVRL	St. s.	FERRY L. SMITHLES.....	4,680	2,932	360.1	51.2	25.9	1919	Uraga, Japan.
219648	LVRN	St. s.	EASTERN KNIGHT.....	6,588	4,156	415.1	55.7	32.0	1919	Osaka, Japan.
219649	LVRP	St. s.	Hoboken.....	173	118	94.9	24.8	13.0	1920	West New Brighton.
219650	LVRQ	St. s.	New York.....	173	118	94.9	24.8	13.0	1920	do.
219654	LVRS	St. s.	FALMOUTH.....	2,606	1,612	251.0	43.6	28.2	1920	Duluth, Minn.
219655	LVRT	St. s.	TILLIE LYKES.....	2,606	1,612	251.0	43.6	26.2	1920	do.
219656	LVRW	St. s.	LAKE FLORIS.....	2,606	1,612	251.0	43.6	26.2	1920	do.
219657	LVSB	St. s.	SOUTH SEAS.....	2,606	1,612	251.0	43.6	26.2	1920	do.
219658	LVSC	St. s.	WEST NILUS.....	5,549	3,516	410.5	54.3	27.2	1920	Los Angeles, Calif.
219659	LVSD	St. s.	HADL.....	2,606	1,612	251.0	43.6	26.2	1920	Duluth, Minn.
219661	LVSG	St. s.	CORNIC.....	2,916	1,726	267.8	49.8	25.6	1920	Portland, Ore.
219662	LVSH	St. s.	STEEL VOYAGER.....	6,487	3,821	395.5	55.0	31.4	1920	Kearny, N. J.
219667	LVSJ	St. s.	TERN.....	411	208	139.4	25.2	14.2	1919	Savannah, Ga.
219679	LVSM	St. s.	PIOVER.....	411	208	139.4	25.2	14.2	1920	do.
219681	LVSP	St. s.	SHELDRAKE.....	411	208	139.4	25.2	14.2	1920	do.
219682	LVSQ	St. s.	WEST CAMPGAW.....	5,565	3,451	410.3	54.2	27.7	1920	Seattle, Wash.
219683	LVSE	St. s.	OSSA.....	4,846	3,003	380.2	53.1	27.0	1920	Tacoma, Wash.
219684	LVST	St. s.	WILLIHO.....	6,617	4,161	415.1	55.7	32.0	1919	Osaka, Japan.
219685	LVSW	Ol. s.	Boobylla.....	3,030	2,457	268.4	48.3	24.7	1919	Seattle, Wash.
219686	LVTB	St. s.	CLEARWATER.....	4,970	3,038	390.0	54.2	27.8	1920	Hog Island, Pa.
219689	LVTD	St. s.	OARMAN.....	6,061	3,759	402.6	53.2	32.0	1920	Alexandria, Va.
219690	LVTF	St. s.	SEMINOLE.....	5,981	3,847	401.9	54.2	31.3	1920	Tampa, Fla.
219694	LVTG	St. s.	LOON.....	409	169	139.4	25.2	14.3	1919	Savannah, Ga.
219696	LVTH	St. s.	Whistler.....	188	127	94.2	24.6	13.0	1920	Camden, N. J.
219700	LVTI	St. s.	ORTEGA.....	2,689	1,667	253.4	43.8	26.2	1920	Manitowoc, Wis.
219701	LVTK	St. s.	COLORADO.....	2,689	1,667	253.4	43.8	26.2	1920	do.
219702	LVTM	St. s.	MALSAH.....	2,689	1,667	253.4	43.8	26.2	1920	do.
219703	LVTN	St. s.	OSCEOLA.....	2,689	1,667	253.4	43.8	26.2	1920	do.
219711	LVTP	St. s.	SUMMERLEAF.....	6,141	3,796	400.7	54.2	30.1	1920	Chester, Pa.
219712	LVTQ	St. s.	BLUE TRIANGLE.....	5,120	3,117	390.0	54.2	27.8	1920	Hog Island, Pa.
219713	LVTR	St. s.	JOMAR.....	5,104	3,107	390.0	54.2	27.8	1920	Hog Island, Pa.
219714	LVTS	St. s.	WILLIHO.....	5,816	3,567	434.3	57.7	27.2	1920	Chester, Pa.
219715	LVTW	St. s.	ELLNOR.....	3,482	2,112	328.0	46.2	22.9	1920	Wilmington, Del.
219716	LVWB	St. s.	LILLIAN.....	3,482	2,112	328.0	46.2	22.9	1920	do.
219717	LVWC	St. s.	WASHINGTON.....	326	185	117.2	20.1	12.0	1920	New Bern, N. C.
219718	LVWD	St. s.	THE ANGELES.....	5,481	3,420	410.0	54.4	27.2	1920	Los Angeles, Calif.
219722	LVWF	St. s.	HAYFORD.....	426	200	142.0	27.7	14.8	1920	New York, N. Y.
219724	LVWH	St. s.	KERIGKSON.....	4,768	2,920	377.0	52.0	26.8	1920	Shooters Island, N. Y.
219725	LVWJ	St. s.	HAYLAH.....	6,045	3,745	402.5	53.0	32.0	1920	Oakland, Calif.
219741	LVWK	St. s.	HUTCHINSON.....	3,545	2,170	324.0	45.2	25.0	1920	Moble, Ala.
219742	LVWM	St. s.	ETHAN ALLEN.....	7,621	4,832	439.6	60.2	33.7	1920	Gloucester City, N. J.
219743	LVWN	St. s.	COOT.....	409	169	139.4	25.2	14.3	1919	Savannah, Ga.
219744	LVWP	St. s.	OSPREY.....	409	169	139.4	25.2	14.3	1919	do.
219745	LVWQ	St. s.	CITY OF JOLIET.....	6,167	3,801	395.3	55.1	31.4	1920	Wilmington, N. C.
219746	LVWR	St. s.	WINSTON-SALEM.....	6,223	3,812	395.3	55.1	31.4	1920	do.
219747	LVWS	St. s.	EASTERN BELLE.....	2,923	1,797	305.0	43.7	25.2	1919	Tokyo, Japan.
219749	LVWC	Sc. b.	RUXTON.....	1,281	1,210	228.0	38.0	19.1	1920	Baltimore, Md.
219750	LWBD	St. s.	EASTERN CRAG.....	3,826	2,316	345.3	50.2	26.6	1919	Yokohama, Japan.
219878	LWBF	St. s.	TEXAS.....	301	130	123.1	23.4	13.7	1919	Kingston, Ontario.
219752	LWBG	St. s.	LIBERTY BELL.....	5,107	3,120	390.0	54.2	27.8	1920	Hog Island, Pa.
219755	LWBH	St. s.	EMMA H. COPPAGE.....	7,017	4,357	425.8	57.0	31.2	1920	Oakland, Calif.
219756	LWBH	Sc. b.	Northern No. 32.....	1,176	1,405	241.3	40.3	16.8	1920	Havre de Grace, Md.
219757	LWBK	St. s.	SCHUYKILL BRIDGE.....	3,283	2,000	324.0	46.2	25.0	1920	Newark, N. J.
219758	LWBM	St. s.	POINT SUR.....	3,286	2,030	324.0	46.2	25.0	1920	do.
219759	LWBN	St. s.	FORT ARMSTRONG.....	3,249	1,988	324.0	46.2	25.0	1920	do.
219760	LWBP	St. s.	ANTHRACITE BRIDGE.....	3,283	2,000	324.0	46.2	25.0	1920	do.
219765	LWBQ	St. s.	NODDLE ISLAND.....	3,257	1,978	324.0	46.2	25.0	1920	do.
219766	LWBR	St. s.	MAIA.....	3,545	2,174	324.0	46.2	25.0	1920	do.

Service	Crew	Horse-power	Name of owner	Home port	Address of owner
Fsh.	21	550	Charles Schudt	Rockland, Me.	
Tnk.	47	2,700	Standard Transportation Co. (Del.)	New York, N. Y.	26 Broadway.
Fsh.	21	500	Deep Sea Fisheries (Me.)	Rockland, Me.	Tillsons Wharf.
Frt.	34	2,500	Oriental Navigation Co. (Del.)	New York, N. Y.	17 Battery Place.
Frt.	44	2,800	U. S. Shipping Board	San Francisco, Calif.	369 Pine Street.
Frt.	40	3,000	Williams S. S. Co. (Del.)	Wilmington, Del.	Du Pont Building.
Frt.	33	2,500	Export Steamship Corporation (N. Y.)	New York, N. Y.	25 Broadway.
Frt.	42	2,500	U. S. Shipping Board	Philadelphia, Pa.	Bourse Building.
Tow.	11	450	Lamberts Point Tow Boat Co. (Va.)	Norfolk, Va.	N. & W. Piers.
Tnk.	39	2,600	Petroleum Navigation Co. (Tex.)	Houston, Tex.	1307 Petroleum Building.
Tnk.	30	2,750	Associated Oil Co. (Calif.)	San Francisco, Calif.	79 New Montgomery Street.
Frt.	40	3,500	U. S. Shipping Board	Los Angeles, Calif.	
Frt.	41	3,000	do	Philadelphia, Pa.	Bourse Building.
Frt.	24	1,500	Rushville S. S. Corporation (N. Y.)	New York, N. Y.	17 Battery Place.
Frt.	28	1,000	J. R. Hanify Co. (Calif.)	San Francisco, Calif.	24 Market Street.
Frt.	48	3,000	U. S. Shipping Board	Seattle, Wash.	841 Railroad Avenue South.
Fsh.	30	2,500	Booth Fisheries Co. (Del.)	Wilmington, Del.	Du Pont Building.
Frt.	33	3,200	Columbia Pacific Shipping Co. (Oreg.)	Portland, Oreg.	Porter Building.
Tow.	7	900	Delaware & Western R. R. Co. (Pa.)	New York, N. Y.	90 West Street.
Tow.	7	900	do	do	do.
Frt.	33	1,300	Eastern Steamship Lines (Me.)	Portsmouth, N. H.	Ellot, Me.
Frt.	33	1,500	Lykes Bros. S. S. Co. (La.)	Galveston, Tex.	916 United States National Bank Building.
Frt.	33	1,500	U. S. Shipping Board	New Orleans, La.	Carondelet Building.
Frt.	28	1,500	Lone Star S. S. Co. (Tex.)	Galveston, Tex.	2215 Avenue C.
Frt.	34	2,800	Pacific Argentine Brazil Line (Del.)	San Francisco, Calif.	215 Market Street.
Frt.	30	1,500	Columbian Steamship Co. (Del.)	New York, N. Y.	17 Battery Place.
Frt.	26	1,400	Walter Cummings	do	406 Eighth Avenue.
Frt.	47	2,800	U. S. Steel Products Co. (N. J.)	do	30 Church Street.
Fsh.	21	500	Charles Schudt	Rockland, Me.	
Fsh.	21	500	do	do	
Fsh.	21	500	do	do	
Frt.	45	2,800	U. S. Shipping Board	Seattle, Wash.	841 Railroad Avenue South.
Frt.	32	2,500	Export S. S. Corporation (N. Y.)	New York, N. Y.	25 Broadway.
Frt.	48	3,200	American Merchant Marine S. S. Corporation (Del.)	Wilmington, Del.	Dover, Del.
Frt.	24	1,000	Pacific Motorship Co. (Me.)	Seattle, Wash.	1519 Railroad Avenue South.
Frt.	41	2,500	U. S. Shipping Board	Philadelphia, Pa.	Bourse Building.
Frt.	35	2,700	do	Mobile, Ala.	Customhouse.
Frt.	44	2,800	do	Tampa, Fla.	
Fsh.	21	550	Deep Sea Fisheries (Me.)	Rockland, Me.	Tillsons Wharf.
Tow.	10	450	U. S. Shipping Board	Philadelphia, Pa.	Bourse Building.
Frt.	24	1,500	Clyde S. S. Co. (Me.)	New York, N. Y.	Pier 36, North River.
Frt.	41	1,500	Mallory S. S. Co. (Me.)	do	do.
Frt.	27	1,200	Malsah Steamship Co. (Del.)	New York, N. Y.	11 Broadway.
Frt.	25	1,500	Osceola Steamship Co. (Del.)	do	17 Battery Place.
Frt.	32	2,500	Export Steamship Corporation (N. Y.)	do	25 Broadway.
Frt.	32	2,500	do	do	do.
Frt.	43	2,500	U. S. Shipping Board	Philadelphia, Pa.	Bourse Building.
Frt.	48	2,800	Williams S. S. Co. (Del.)	Wilmington, Del.	Du Pont Building.
Frt.	28	1,000	A. H. Bull S. S. Co. (N. J.)	New York, N. Y.	40 West Street.
Frt.	31	1,650	do	do	do.
Frt.	12	400	New York Canal & Great Lakes Corporation (Del.)	do	67 Wall Street.
Frt.	40	3,500	U. S. Shipping Board	Los Angeles, Calif.	
Tow.	21	850	do	New Orleans, La.	Carondelet Building.
Frt.	51	2,500	do	New York, N. Y.	45 Broadway.
Frt.	41	2,800	do	San Francisco, Calif.	369 Pine Street.
Frt.	32	1,600	do	Mobile, Ala.	Customhouse.
Frt.	36	3,000	do	Philadelphia, Pa.	Bourse Building.
Fsh.	28	550	Charles Schudt	Rockland, Me.	
Fsh.	21	550	do	do	
Frt.	38	2,800	U. S. Shipping Board	Wilmington, N. C.	
Frt.	43	2,800	do	do	
Frt.	34	1,500	do	San Francisco, Calif.	369 Pine Street.
Frt.	5		T. J. Hooper	Baltimore, Md.	Catonsville, Md.
Frt.	48	2,300	U. S. Shipping Board	Seattle, Wash.	841 Railroad Avenue South.
Plt.	18	500	Galveston Pilots Association	Galveston, Tex.	918 American National Insurance Building
Frt.	34	2,500	U. S. Shipping Board	Philadelphia, Pa.	Bourse Building.
Tnk.	34	2,800	Cape S. S. Co. (Del.)	Los Angeles, Calif.	Security Building.
Frt.	4		Joseph F. O'Boyle	New York, N. Y.	11 Moore Street.
Frt.	37	1,500	U. S. Shipping Board	Newark, N. J.	
Frt.	32	1,500	Swayne & Hoyt (Calif.)	San Francisco, Calif.	430 Sansome Street.
Frt.	29	1,500	Charles Nelson Co. (Calif.)	do	230 California Street.
Frt.	29	1,500	U. S. Shipping Board	Newark, N. J.	
Frt.	37	1,500	do	do	
Frt.	35	1,500	Matson Navigation Co. (Calif.)	San Francisco, Calif.	215 Market Street.

Merchant Vessels

Official No.	Signal letters	Rig	Name of vessel	Tonnage		Dimensions			When built	Where built
				Gross	Net	Length	Breadth	Depth		
						Feet	Feet	Feet		
210422	LWBS	St. s.	ORIOLE.....	5,800	3,634	410.5	64.2	29.2	1920	Seattle, Wash.
210770	LWBY	St. s.	MOHNRIS.....	6,040	3,758	402.5	63.0	32.0	1920	Bay Point, Calif.
210775	LWCF	St. s.	WEST HIXTON.....	5,370	3,343	410.0	64.4	27.2	1920	Los Angeles, Calif.
210776	LWCG	St. s.	ROBERT LUCKENBACH.....	6,401	3,998	415.0	68.0	29.4	1919	Muchida Mura, Japan
210778	LWCJ	St. s.	COLLINGSWORTH.....	5,101	3,125	390.0	64.2	27.8	1920	Hog Island, Pa.
210782	LWCK	St. s.	MALTRAX.....	3,513	2,114	333.8	48.0	24.9	1920	Jacksonville, Fla.
210783	LWCM	St. s.	CHICKAMAUGA.....	3,853	2,370	333.8	48.0	24.9	1920	do.
210801	LWCN	St. s.	LAKE GEYSER.....	2,592	1,613	251.0	43.6	26.1	1920	Chicago, Ill.
210791	LWCP	Sch.	Mary G. Maynard.....	735	654	181.1	30.0	14.9	1920	Boothbay Harbor, Me.
210792	LWCQ	St. s.	FISHERILL.....	5,028	3,477	400.5	64.2	30.4	1920	Newburgh, N. Y.
210795	LWCR	St. s.	EASTERN PILOT.....	3,162	1,924	305.2	43.9	25.0	1919	Kobe, Japan
210796	LWCS	St. s.	HORACE LUCKENBACH.....	6,475	4,008	415.0	68.0	32.0	1919	Muchida Tachibana, Japan
210798	LWCY	St. s.	ARIO.....	6,052	4,271	435.6	66.2	31.7	1920	Sparrows Point, Md.
210799	LWDB	St. s.	DONALD MCKAY.....	5,535	3,415	400.7	64.2	30.4	1920	Chester, Pa.
210800	LWDC	St. s.	ARIZPA.....	5,517	3,392	400.7	64.2	30.4	1920	Harriman, Pa.
210801	LWDF	St. s.	NASSAU.....	429	91	141.5	27.7	14.8	1920	Green Bay, Wis.
210801	LWDJ	St. s.	OUTAGAMIE.....	429	91	111.5	27.7	14.8	1920	do.
210805	LWDK	St. s.	COMMACK.....	5,111	3,115	390.0	64.2	27.8	1920	Hog Island, Pa.
210809	LWDM	Sch.	Ellis A.....	1,565	1,413	233.4	45.7	18.5	1920	Dockett, Wash.
210811	LWDN	St. s.	David C. Meyer.....	2,510	1,519	272.8	40.1	24.1	1920	Astoria, Oreg.
210814	LWDP	St. s.	OTHIO.....	4,839	2,976	380.5	63.1	27.0	1920	Tacoma, Wash.
210816	LWDR	St. s.	LAKE CANADO.....	2,677	1,660	253.4	43.8	26.2	1920	Saginaw, Mich.
210817	LWDS	St. s.	UTACARRON.....	7,076	4,359	435.0	66.0	32.0	1920	Alameda, Calif.
210822	LWDV	St. s.	Lightning.....	183	92	94.2	24.6	13.2	1920	Millford, Del.
210830	LWFG	St. s.	FREEMONT SULPHUR No. 5.....	4,127	2,440	355.6	52.5	24.8	1920	Kearny, N. J.
210832	LWFH	St. s.	WEST CALERA.....	5,644	3,524	410.5	64.0	27.1	1920	San Francisco, Calif.
210833	LWFJ	St. s.	OKLAHOMA CITY.....	3,515	2,179	324.0	46.2	25.0	1920	Mobile, Ala.
210834	LWFK	St. s.	W. E. HUTTON.....	7,076	4,359	435.0	66.0	32.0	1920	Alameda, Calif.
210840	LWFP	St. s.	ATLANTIC SUN.....	6,660	4,044	429.3	69.2	31.4	1920	Chester, Pa.
210842	LWFQ	St. s.	OAKPARK.....	6,060	3,758	402.6	63.2	32.0	1920	Alexandria, Va.
210845	LWFR	Ol. s.	SOLITAIRE.....	3,350	2,027	315.0	43.7	27.6	1920	Bath, Me.
210846	LWFS	St. s.	VOLUNTA.....	2,686	1,665	253.4	43.8	26.3	1920	Superior, Wis.
210847	LWFT	St. s.	WEST TEXAS.....	2,686	1,665	253.4	43.8	26.3	1920	do.
210840	LWOB	St. s.	ETHYL.....	2,686	1,665	253.4	43.8	26.3	1920	do.
210850	LWOC	St. s.	COMMERCIAL PIONEER.....	2,686	1,665	253.4	43.8	26.3	1920	do.
210851	LWOD	St. s.	EASTERN GLADE.....	5,653	3,521	390.0	64.2	27.6	1920	Yokohama, Japan
210855	LWOF	St. s.	GEORGE ALLEN.....	5,898	3,636	385.3	51.2	25.6	1920	Kobe, Japan
210857	LWGH	St. s.	UNION LIBERTY.....	2,559	1,586	251.0	43.6	25.8	1920	Toledo, Ohio
210858	LWQJ	St. s.	EVERGREEN CITY.....	5,990	3,709	400.7	64.2	30.4	1920	Harriman, Pa.
210859	LWQK	St. s.	NEBORREE.....	3,283	1,990	321.0	46.2	25.0	1920	Newark, N. J.
210866	LWQO	St. s.	Reindeer.....	161	101	94.5	24.8	12.0	1920	Eastport, Md.
210870	LWQR	St. s.	EASTERN CROWN.....	5,241	3,266	390.7	64.2	27.5	1920	Nagasaki, Japan
210871	LWOS	St. s.	EASTERN VICTOR.....	5,726	3,523	399.4	64.2	27.4	1920	do.
210872	LWOT	St. s.	CITY OF VERNON.....	5,401	3,304	400.7	64.2	30.2	1920	Pensacola, Fla.
210873	LWQV	St. s.	WINONA.....	4,961	3,034	399.0	64.2	27.8	1920	Hog Island, Pa.
210875	LWQC	St. s.	CHICKASAW CITY.....	6,196	3,849	395.5	64.2	31.4	1920	Chickasaw, Ala.
210876	LWHD	St. s.	SUCARSCO.....	3,233	1,977	324.0	46.2	25.0	1920	Newark, N. J.
210889	LWHF	St. s.	EASTERN PLANET.....	5,815	3,601	384.8	51.2	25.5	1920	Kobe, Japan
210890	LWHG	St. s.	GULFPOINT.....	6,972	4,293	435.0	66.2	31.7	1920	Sparrows Point, Md.
210892	LWHH	St. s.	GREENLAND.....	5,502	3,388	400.7	64.2	30.4	1920	Chester, Pa.
210898	LWHK	St. s.	PACIFIC FIR.....	5,645	3,500	410.5	64.2	27.1	1920	South San Francisco, Calif.
210899	LWHM	St. s.	DARDEN.....	5,189	3,155	391.0	64.2	28.5	1920	Savannah, Ga.
210900	LWHN	Bkn.	Phyllis Comyn.....	2,266	2,129	266.5	46.0	24.1	1920	Rolph, Calif.
210901	LWHP	Bkn.	Anne Comyn.....	2,265	2,137	266.5	46.0	24.1	1919	do.
210902	LWHQ	St. s.	CONNERS PEAK.....	5,620	3,452	390.0	64.2	27.8	1920	Hog Island, Pa.
210903	LWHR	St. s.	PATRICK HENRY.....	7,586	4,808	439.0	66.2	33.7	1920	Gloucester City, N. J.
210904	LWHS	St. s.	CAPILLO.....	5,135	3,127	390.0	64.2	27.8	1920	Hog Island, Pa.
210905	LWHT	Ol. s.	CUREORE.....	6,801	4,222	450.0	67.2	34.0	1920	Quincy, Mass.
210909	LWHV	Bkn.	Russell Havilside.....	2,203	2,132	266.5	46.0	24.1	1920	Rolph, Calif.
210916	LWJB	Sch.	Albert D. Chummins.....	1,163	1,081	189.5	41.1	19.7	1920	Beaumont, Tex.
210917	LWJC	St. s.	NAUGUS.....	6,037	4,440	402.6	64.2	32.2	1920	Oakland, Calif.
210918	LWJD	St. s.	WATERBURY.....	5,510	3,387	400.7	64.2	30.4	1920	Harriman, Pa.
210919	LWJE	St. s.	CHILLO.....	5,107	3,541	391.8	64.2	28.8	1920	Wilmington, Del.
210924	LWJO	St. s.	HAWARDEN.....	6,042	3,745	402.5	64.2	32.0	1920	Oakland, Calif.
210931	LWJM	St. s.	LAS VEGAS.....	5,403	3,362	410.0	64.2	27.2	1920	Los Angeles, Calif.
210932	LWJN	Ol. s.	J. F. Penrose.....	3,379	2,807	299.5	49.3	31.2	1920	Orange, Tex.
210936	LWJP	St. s.	PADNSAY.....	4,838	2,977	380.4	53.1	27.0	1920	Tacoma, Wash.
210937	LWJQ	St. s.	WEST NIVARIA.....	5,652	3,522	410.5	64.2	27.2	1920	Los Angeles, Calif.
210938	LWJR	St. s.	WEST KEATS.....	5,597	3,496	410.5	64.2	27.2	1920	Long Beach, Calif.
210939	LWJS	St. s.	MARTINIQUE.....	2,559	1,586	251.0	43.6	25.8	1920	Toledo, Ohio
210940	LWJT	Ol. s.	UNICOL.....	5,959	3,703	401.0	64.2	31.3	1920	Tampa, Fla.
210942	LWJV	Ol. s.	CONEHATTA.....	4,974	3,023	390.0	64.2	27.8	1920	Hog Island, Pa.
210944	LWKC	Ol. s.	Margaret (composite).....	432	240	114.0	26.9	19.3	1892	San Francisco, Calif.

Merchant Vessels

Service	Crew	Horse-power	Name of owner	Home port	Address of owner
Frt.	36	3,000	Oriental Navigation Co. (Del.)	New York, N. Y.	17 Battery Place.
Frt.	44	2,800	U. S. Shipping Board	San Francisco, Calif.	369 Pine Street.
Frt.	34	3,500	do.	Los Angeles, Calif.	
Frt.	40	3,500	Luckenbach S. S. Co. (Del.)	New York, N. Y.	44 Whitehall Street.
Frt.	42	2,500	U. S. Shipping Board	Philadelphia, Pa.	Bourse Building.
Frt.	27	2,000	Maltran S. S. Co. (Del.)	New York, N. Y.	11 Broadway.
Frt.	29	2,000	U. S. Shipping Board	Jacksonville, Fla.	
Frt.	32	1,500	do.	New York, N. Y.	45 Broadway.
Frt.	8		Boston Maritime Corporation (Me.)	Boston, Mass.	131 State Street.
Frt.	53	3,000	U. S. Shipping Board	New York, N. Y.	45 Broadway.
Frt.	33	2,400	do.	Seattle, Wash.	841 Railroad Avenue South.
Frt.	43	3,600	Luckenbach S. S. Co. (Del.)	New York, N. Y.	44 Whitehall Street.
Tnk.	39	2,600	Standard Transportation Co. (Del.)	do.	26 Broadway.
Frt.	42	3,000	U. S. Shipping Board	Philadelphia, Pa.	Bourse Building.
Frt.	49	3,000	do.	do.	Do.
Tow.	21	800	Southern Transportation Co. (N. J.)	do.	Commercial Trust Building.
Tow.	20	850	Standard Oil Co. (Ind.)	Chicago, Ill.	Whiting, Ind.
Frt.	40	2,500	U. S. Shipping Board	Philadelphia, Pa.	Bourse Building.
Frt.	13		J. C. Shaw	Seattle, Wash.	Hoquiam, Wash.
Frt.	26	1,400	Wiggins Meyer S. S. Co. (Oreg.)	Portland, Oreg.	901 Yeon Building.
Frt.	45	2,588	U. S. Shipping Board	Tacoma, Wash.	
Frt.	40	1,500	do.	New York, N. Y.	45 Broadway.
Tnk.	35	3,300	Union Oil Co. (Calif.)	Los Angeles, Calif.	Union Oil Building.
Tow.	8	750	U. S. Shipping Board	Wilmington, Del.	
Frt.	33	1,700	Freeport Sulphur Transportation Co. (Del.)	New York, N. Y.	61 Broadway.
Frt.	45	2,800	U. S. Shipping Board	San Francisco, Calif.	309 Pine Street.
Frt.	40	1,600	do.	Mobile, Ala.	Customhouse.
Tnk.	33	2,600	Pure Oil S. S. Co. (Del.)	Baltimore, Md.	Care F. H. Shallus Co., Chamber of Commerce Building.
Tnk.	37	2,700	Sun Oil Co. (N. J.)	Philadelphia, Pa.	Finance Building.
Frt.	50	2,800	U. S. Shipping Board	New York, N. Y.	45 Broadway.
Tnk.	32	1,000	Texas S. S. Co. (N. Y.)	do.	17 Battery Place.
Frt.	33	1,400	Merchants & Miners Transportation Co. (Md.)	Baltimore, Md.	Pier 3, Pratt Street.
Frt.	29	1,500	Southern S. S. Co. (Del.)	Philadelphia, Pa.	321 Commercial Trust Building.
Frt.	36	1,400	Ethyl Gasoline Corporation (Del.)	Wilmington, Del.	Du Pont Building.
Frt.	27	1,400	Commercial Pioneer Steamship Co. (Del.)	do.	7 West Tenth Street.
Frt.	51	3,000	American South African Line (N. Y.)	New York, N. Y.	25 Broadway.
Frt.	40	2,300	Garland S. S. Corporation (N. Y.)	do.	44 Whitehall Street.
Frt.	24	1,500	Southern S. S. Co. (Del.)	Philadelphia, Pa.	321 Commercial Trust Building.
Frt.	45	3,000	U. S. Shipping Board	do.	Bourse Building.
Frt.	38	1,500	do.	Newark, N. J.	
Tow.	9	450	do.	Annapolis, Md.	
Frt.	34	3,200	Moleor Steamship Co. (Mass.)	Boston, Mass.	141 Milk Street.
Frt.	32	3,200	U. S. Shipping Board	Seattle, Wash.	841 Railroad Avenue South.
Frt.	42	3,000	do.	Pensacola, Fla.	
Frt.	36	2,500	Export Steamship Corporation (N. Y.)	New York, N. Y.	25 Broadway.
Frt.	33	2,800	United States Steel Products Co. (N. J.)	do.	30 Church Street.
Frt.	29	1,500	Submarine Boat Corporation (N. Y.)	New York, N. Y.	5 Nassau Street.
Frt.	56	3,000	U. S. Shipping Board	Seattle, Wash.	841 Railroad Avenue South.
Tnk.	42	2,600	Gulf Refining Co. (Tex.)	Port Arthur, Tex.	Dock 29.
Frt.	44	3,000	U. S. Shipping Board	Philadelphia, Pa.	Bourse Building.
Frt.	36	2,800	Ocean Transport Co. (Del.)	San Francisco, Calif.	16 California Street.
Tnk.	36	2,500	U. S. Shipping Board	New York, N. Y.	45 Broadway.
Frt.	4		Pacific Freighters Co. (Calif.)	San Francisco, Calif.	310 California Street.
Frt.	15		George E. Thuesen	Port Townsend, Wash.	
Frt.	42	2,500	U. S. Shipping Board	Philadelphia, Pa.	Bourse Building.
Frt.	40	2,500	do.	do.	Do.
Frt.	37	2,500	do.	do.	Do.
Frt.	38	3,500	Guaranty Trust Co. (N. Y.)	New York, N. Y.	140 Broadway.
Frt.	15		Pacific Freighters Co. (Calif.)	San Francisco, Calif.	310 California Street.
Frt.	8		Haldt Transportation Co. (Del.)	Wilmington, Del.	7 West Tenth Street.
Frt.	43	2,800	U. S. Shipping Board	San Francisco, Calif.	369 Pine Street.
Frt.	43	3,000	do.	Philadelphia, Pa.	Bourse Building.
Tnk.	38	2,600	Chile Steamship Co. (N. Y.)	New York, N. Y.	26 Broadway.
Frt.	44	2,800	U. S. Shipping Board	San Francisco, Calif.	369 Pine Street.
Frt.	44	3,500	do.	Los Angeles, Calif.	
Tnk.	28	960	National Oil Transport Co. (Me.)	Port Arthur, Tex.	Orange, Tex.
Frt.	44	2,500	U. S. Shipping Board	Tacoma, Wash.	
Frt.	40	2,800	do.	Los Angeles, Calif.	
Frt.	36	2,800	California & Eastern Steamship Co. (Del.)	do.	825 Merchants National Bank Building.
Frt.	27	1,400	Colombia S. S. Co. (Del.)	New York, N. Y.	17 Battery Place.
Frt.	37	2,900	U. S. Shipping Board	Tampa, Fla.	
Frt.	35	2,500	do.	Philadelphia, Pa.	Bourse Building.
Fsh.	4	220	Red Salmon Canning Co. (Calif.)	San Francisco, Calif.	2 Pine Street.

Merchant Vessels

Official No	Signal letters	Rlg	Name of vessel	Tonnage		Dimensions			When built	Where built
				Gross	Net	Length	Breadth	Depth		
						Feet	Feet	Feet		
210048	LWKD	Sch.	Calbarlen.....	288	274	120.2	31.0	8.8	1920	Tampa, Fla.....
210049	LWKF	St. s.	EASTERN DAWN.....	5,842	3,027	385.0	51.2	25.5	1920	Kobe, Japan.....
210052	LWKJ	St. s.	E. M. BUNCE.....	2,309	1,440	251.0	43.6	22.2	1920	Wyandotte, Mich.....
210053	LWKM	St. s.	HINCKLEY.....	4,755	2,912	377.0	52.0	26.8	1920	Shooters Island, N. Y.....
210054	LWKN	Ol. s.	AURORA.....	7,050	4,339	431.0	59.2	33.3	1920	Baltimore, Md.....
210056	LWKQ	St. s.	CATHWOOD.....	7,072	4,360	435.0	58.0	32.0	1920	Alameda, Calif.....
210057	LWKR	St. s.	ARCTURUS.....	6,094	3,816	401.4	53.2	31.0	1920	Vancouver, Wash.....
210058	LWKS	St. s.	CHAPPAQUA.....	4,755	2,912	377.0	52.0	26.8	1920	Shooters Island, N. Y.....
210059	LWKT	St. s.	ARTIDAS.....	5,161	3,144	390.0	54.2	27.8	1920	Hog Island, Pa.....
210089	LWMC	St. s.	WILLBOTO.....	6,668	4,210	414.7	55.7	31.0	1920	Osaka, Japan.....
210090	LWMD	St. s.	MANATEE.....	5,948	3,823	401.9	54.2	31.3	1920	Tampa, Fla.....
210091	LWME	St. s.	SALAAM.....	5,990	3,709	400.7	54.2	30.4	1920	Harriman, Pa.....
210092	LWMI	St. s.	Medrie.....	380	189	150.4	25.0	13.3	1920	South Portland, Me.....
210093	LWMH	St. s.	HENRY STEERS.....	5,980	3,713	400.7	51.2	30.4	1920	Chester, Pa.....
210098	LWMJ	St. s.	BROOKLINE.....	5,527	3,965	410.5	54.2	27.0	1920	Portsmouth, N. H.....
210099	LWMK	St. s.	Wizard.....	188	127	94.2	21.6	13.0	1920	Camden, N. J.....
220000	LWMN	St. s.	Talisman.....	188	127	94.2	24.6	13.0	1920	do.....
220005	LWMR	Sch.	Dorothy H. Sterling.....	2,526	2,350	267.0	49.6	25.2	1920	Portland, Oreg.....
220007	LWMS	St. s.	EASTERN COAST.....	3,863	2,390	345.0	50.0	29.0	1920	Yokohama, Japan.....
220010	LWMT	St. s.	SUBOATCO.....	3,285	1,907	324.0	46.2	25.0	1920	Newark, N. J.....
220011	LWMV	St. s.	SUEDCO.....	3,545	2,174	324.0	46.2	25.0	1920	do.....
220012	LWNB	St. s.	SUNELSECO.....	3,545	2,174	324.0	46.2	25.0	1920	do.....
220013	LWNC	St. s.	AQUARIUS.....	6,094	3,816	401.4	53.2	31.9	1920	Vancouver, Wash.....
220019	LWND	St. s.	CAPITAL OF NEBRASKA.....	3,545	2,179	324.0	46.2	25.0	1920	Mobile, Ala.....
220024	LWNE	St. s.	WEST MOMENTUM.....	5,652	3,522	410.5	54.3	27.2	1920	Los Angeles, Calif.....
220025	LWNG	St. s.	OCCIDENTAL.....	6,533	4,053	416.8	66.1	31.1	1920	Bath, Me.....
220027	LWNJ	St. s.	TEJON.....	7,004	4,349	425.8	57.0	31.2	1920	Oakland, Calif.....
220032	LWNK	Sch.	Helen B. Sterling.....	2,526	2,350	267.0	49.6	25.2	1920	Portland, Oreg.....
220034	LWNM	Sch.	Maurice R. Thurlow.....	1,270	1,172	202.6	40.1	22.2	1920	Stockton Springs, Me.....
220038	LWNP	Sch.	Tollma.....	913	840	185.4	37.6	18.6	1920	Lincolnton, N. Y.....
220039	LWNQ	Ol. s.	CROWN CITY.....	5,428	3,374	410.0	54.4	27.2	1920	Los Angeles, Calif.....
220047	LWNR	St. s.	JAMES B. DUKE.....	5,828	3,600	385.0	51.2	25.6	1920	Kobe, Japan.....
220052	LWNS	St. s.	Ryder Hanly.....	1,313	756	235.0	43.0	17.0	1920	North Bend, Oreg.....
220053	LWNT	St. s.	Nemaha.....	6,051	4,016	395.3	55.1	31.4	1920	Wilmington, N. C.....
220054	LWNV	St. s.	WILLIAM A. WHITNEY.....	158	54	100.0	24.1	11.2	1920	Superior, Wis.....
220061	LWPB	St. s.	WEST CAMAK.....	5,617	3,513	410.5	54.0	27.1	1920	South San Francisco, Calif.....
220088	LWPM	St. s.	HAXTUM.....	6,011	3,746	402.5	53.0	32.0	1920	Oakland, Calif.....
220091	LWPN	St. s.	WEST MAHWAH.....	5,003	3,547	410.3	54.2	27.7	1920	Seattle, Wash.....
220101	LWPQ	St. s.	Hawk.....	187	101	88.0	25.5	13.0	1920	Jacksonville, Fla.....
220102	LWPR	St. s.	Buzzard.....	187	101	88.0	25.5	13.0	1920	do.....
220103	LWPS	St. s.	Condor.....	187	101	88.0	25.5	13.0	1920	do.....
220104	LWPT	St. s.	Cockatoo.....	187	101	88.0	25.5	13.0	1920	do.....
220105	LWPV	St. s.	OAKRIDGE.....	6,057	3,785	402.6	53.2	32.0	1920	Alexandria, Va.....
220107	LWPB	St. s.	Jupiter.....	539	366	154.7	30.6	16.7	1920	Brooklyn, N. Y.....
220113	LWQC	St. s.	EASTERN MAID.....	3,141	1,902	305.0	45.8	24.8	1920	Tokio, Japan.....
220114	LWQD	St. s.	TANANA.....	3,471	2,064	320.7	46.0	24.4	1920	Oakland, Calif.....
220115	LWQE	St. s.	S. A. PERKINS.....	4,839	2,978	350.5	53.1	27.0	1920	Tacoma, Wash.....
220116	LWQF	St. s.	JAMES GRIFFITHS.....	3,545	2,179	324.0	46.2	25.0	1920	Mobile, Ala.....
220127	LWQG	St. s.	SPRINGFIELD.....	5,611	3,504	410.5	51.2	27.0	1920	Portsmouth, N. H.....
220128	LWQH	Bkn.	Katherine MacKall.....	2,262	2,119	266.5	46.0	24.1	1919	Wilmington, Calif.....
220129	LWQP	St. s.	LARE FURNAS.....	2,677	1,660	253.4	43.8	26.2	1920	Saginaw, Mich.....
220133	LWQR	St. s.	ROCHESTER.....	6,836	4,221	435.6	56.2	33.6	1920	Sparrows Point, Md.....
220143	LWQS	St. s.	BEACONLIGHT.....	6,954	4,280	435.0	56.0	32.0	1920	Alameda, Calif.....
220148	LWQT	St. s.	EASTERN GLEN.....	5,570	3,545	399.9	54.7	27.6	1920	Yokohama, Japan.....
220149	LWQV	St. s.	Hawk.....	111	29	93.2	17.6	10.5	1904	Christiania, Norway.....
220150	LWQB	St. s.	PORT SAUNDERS.....	112	12	92.7	17.5	31.2	1901	do.....
220160	LWRC	St. s.	BIRMINGHAM CITY.....	6,032	3,715	395.5	55.0	31.4	1920	Chickasaw City, Ala.....
220161	LWRD	St. s.	CITY OF WEATHERFORD.....	5,401	3,361	400.7	54.2	30.2	1920	Pensacola, Fla.....
220165	LWRF	St. s.	VACUUM.....	7,009	4,321	425.8	57.0	31.2	1920	Oakland, Calif.....
220166	LWRG	St. s.	Sidney M. Hauptman.....	6,091	3,816	401.4	53.2	31.0	1920	Vancouver, Wash.....
220173	LWRH	St. s.	BERKSHIRE.....	4,624	2,838	360.1	51.2	25.0	1920	Uruga, Japan.....
220179	LWRK	St. s.	STEEL MARINER.....	5,686	3,450	424.2	56.0	26.5	1920	Kearny, N. J.....
220180	LWRM	St. s.	STEEL TRADER.....	5,686	3,450	424.2	56.2	26.5	1920	do.....
220183	LWRN	St. s.	MAUNA LOA.....	1,050	577	180.5	34.2	17.8	1920	Long Beach, Calif.....
220185	LWRQ	St. s.	JOLEE.....	4,991	3,033	390.0	54.2	27.8	1920	Hog Island, Pa.....
220186	LWRS	St. s.	CARDONIA.....	5,101	3,106	390.0	54.2	27.8	1920	do.....
220194	LWRT	St. s.	HALF MOON.....	5,673	3,484	400.5	51.2	30.4	1920	Newburgh, N. Y.....
220195	LWRV	Sch.	Marie F. Cummings.....	1,167	1,085	189.5	41.1	19.7	1919	Beaumont, Tex.....
220199	LWSB	St. s.	PACIFIC PINE.....	5,652	3,522	410.5	51.3	27.2	1920	Los Angeles, Calif.....
220200	LWSC	St. s.	WEST HOLBROOK.....	5,376	3,343	410.0	54.4	27.2	1919	do.....
220203	LWSQ	St. s.	LORETTA.....	5,493	3,382	400.7	54.2	30.4	1920	Chester, Pa.....
220211	LWSJ	St. s.	JOHN JAY.....	8,232	6,161	439.6	60.2	33.7	1920	Gloucester City, N. J.....
220230	LWSN	Sch.	Cardenas.....	307	298	135.0	30.0	9.2	1920	Tampa, Fla.....
220237	LWSP	St. s.	HONNEDAGA.....	6,216	3,805	402.0	53.2	32.0	1920	Groton, Conn.....
220242	LWSR	St. s.	HABIRA.....	6,855	4,231	435.6	56.2	33.6	1920	Sparrows Point, Md.....

Merchant Vessels

Service	Crew	Horse power	Name of owner	Home port	Address of owner
Frt.	4		P. P. Culbreath	Tampa, Fla.	Care Philip Shore, Stovall Building.
Frt.	56	3,000	U. S. Shipping Board	Seattle, Wash.	841 Railroad Avenue South.
Frt.	24	1,300	Mid-West Transportation Co. (Mich.)	Detroit, Mich.	1518 Buhl Building.
Frt.	36	2,600	U. S. Shipping Board	New York, N. Y.	45 Broadway.
Tnk.	28	3,000	Standard Transportation Co. (Del.)	do.	26 Broadway.
Tnk.	35	3,100	Union Oil Co. (Calif.)	Los Angeles, Calif.	Union Oil Building.
Frt.	37	2,600	U. S. Shipping Board	New York, N. Y.	45 Broadway.
Frt.	51	2,500	do.	do.	Do.
Frt.	37	3,500	do.	Philadelphia, Pa.	Bourse Building.
Frt.	58	3,200	American Merchants Marine S. S. Corporation (Del.)	Wilmington, Del.	Dover, Del.
Frt.	45	2,800	U. S. Shipping Board	Tampa, Fla.	
Frt.	44	3,000	do.	Philadelphia, Pa.	Bourse Building.
Fsh.	28	700	Consolidated Fisheries Co. (Del.)	Wilmington, Del.	Lewes, Del.
Frt.	45	3,000	U. S. Shipping Board	Philadelphia, Pa.	Bourse Building.
Frt.	43	2,800	do.	Portsmouth, N. H.	
Tow.	9	450	do.	Philadelphia, Pa.	Do.
Tow.	10	700	Long Island R. R. Co. (N. Y.)	New York, N. Y.	Long Island City, N. Y.
Frt.	14		Sterling S. S. Corporation (Wash.)	Seattle, Wash.	American Bank Building.
Frt.	50	2,300	U. S. Shipping Board	New York, N. Y.	45 Broadway.
Frt.	29	1,500	Submarine Boat Corporation (N. Y.)	do.	5 Nassau Street.
Frt.	37	1,500	do.	do.	Do.
Frt.	38	1,500	do.	do.	Do.
Frt.	43	2,500	U. S. Shipping Board	do.	45 Broadway.
Frt.	40	1,600	do.	do.	Customhouse.
Frt.	40	2,800	do.	Mobile, Ala.	
Tnk.	36	2,500	Texas Steamship Co. (N. Y.)	Los Angeles, Calif.	17 Battery Place.
Tnk.	35	2,800	Standard Transportation Co. (Del.)	New York, N. Y.	26 Broadway.
Frt.	8		Sterling S. S. Corporation (Wash.)	Seattle, Wash.	American Bank Building.
Frt.	9		Boston Maritime Corporation (Me.)	Boston, Mass.	131 State Street.
Frt.	8		Thomas M. C. Bram	Jacksonville, Fla.	1742 Laura Street.
Frt.	40	2,700	U. S. Shipping Board	Los Angeles, Calif.	
Frt.	33	3,000	Garland S. S. Corporation (N. Y.)	New York, N. Y.	44 Whitehall Street.
Frt.	28	1,000	J. R. Hanly Co. (Calif.)	San Francisco, Calif.	24 Market Street.
Frt.	43	2,800	U. S. Shipping Board	Wilmington, N. C.	
Tow.	9	450	Whitney Bros. Co. (Wis.)	Milwaukee, Wis.	Duluth, Minn.
Frt.	44	2,800	U. S. Shipping Board	San Francisco, Calif.	360 Pine Street.
Frt.	45	2,800	do.	do.	Do.
Frt.	34	2,800	Pacific Argentine Brazil Line (Del.)	do.	215 Market Street.
Tow.	6	450	U. S. Shipping Board	Jacksonville, Fla.	
Tow.	7	450	Mobile Towing & Wrecking Co. (Del.)	Mobile, Ala.	Foot Dauphin Street.
Tow.	13	450	Goodwin-Gallagher Sand & Gravel Corporation (N. Y.)	New York, N. Y.	21 East Fortleth Street.
Tow.	7	450	do.	do.	Do.
Frt.	36	2,800	U. S. Shipping Board	do.	45 Broadway.
Tow.	13	1,400	Neptune Line (Del.)	do.	25 Beaver Street.
Frt.	42	2,400	U. S. Shipping Board	Seattle, Wash.	841 Railroad Avenue South.
Frt.	37	1,675	Alaska Steamship Co. (Nev.)	New York, N. Y.	120 Broadway.
Frt.	39	2,500	James Grilliths & Sons (Wash.)	Seattle, Wash.	502 Burke Building.
Frt.			Coastwise Steamship & Barge Co. (Wash.)	do.	Do.
Frt.	43	2,800	U. S. Shipping Board	Portsmouth, N. H.	
Frt.	11		Pacific Freighters Co. (Calif.)	San Francisco, Calif.	310 California Street.
Frt.	40	1,500	U. S. Shipping Board	New York, N. Y.	45 Broadway.
Tnk.	32	3,500	Vacuum Oil Co. (N. Y.)	do.	61 Broadway.
Tnk.	45	3,100	National Bank of Commerce (trustee)	Boston, Mass.	
Frt.	54	3,060	American South African Line (N. Y.)	New York, N. Y.	25 Broadway.
Whl.	11	50	California Sea Products Co. (Calif.)	San Francisco, Calif.	332 Pine Street.
Whl.	11	52	do.	do.	Do.
Frt.	49	2,800	U. S. Steel Products Co. (N. J.)	New York, N. Y.	30 Church Street.
Frt.	42	3,000	U. S. Shipping Board	Pensacola, Fla.	
Tnk.	35	3,200	Vacuum Oil Co. (N. Y.)	New York, N. Y.	61 Broadway.
Frt.	33	2,500	Chas. R. McCormick Lumber Co. (Del.)	San Francisco, Calif.	215 Market Street.
Frt.	56	2,800	U. S. Shipping Board	Seattle, Wash.	841 Railroad Avenue South.
Frt.	49	3,100	U. S. Steel Products Co. (N. J.)	New York, N. Y.	30 Church Street.
Frt.	55	3,100	do.	do.	Do.
Frt.	29	750	Inter-Island Steam Navigation Co. (Hawaii)	Honolulu, Hawaii	42 Queen Street.
Frt.	35	2,500	U. S. Shipping Board	Philadelphia, Pa.	Bourse Building.
Frt.	42	2,500	do.	do.	Do.
Frt.	36	2,600	Export Steamship Corporation (N. Y.)	New York, N. Y.	25 Broadway.
Frt.	1		Cummins Transportation Co. (Del.)	Wilmington, Del.	West Tenth Street.
Frt.	31	2,800	Ocean Transport Co. (Del.)	San Francisco, Calif.	16 California Street.
Frt.	40	3,500	U. S. Shipping Board	Los Angeles, Calif.	
Frt.	43	3,000	do.	Philadelphia, Pa.	Bourse Building.
Frt.	45	3,200	do.	do.	Do.
Frt.	4		P. P. Culbreath, Jr.	Tampa, Fla.	Care Philip Shore, Stovall Building.
Frt.	58	2,500	U. S. Shipping Board	New London, Conn.	
Tnk.	47	2,600	Atlantic Refining Co.	Philadelphia, Pa.	260 South Broad Street.

Merchant Vessels

Official No.	Signal letters	Rtg	Name of vessel	Tonnage		Dimensions			When built	Where built
				Gross	Net	Length	Breadth	Depth		
						<i>Fcft</i>	<i>Fcft</i>	<i>Fcft</i>		
220245	LWST	St. s.	SUNOLCO.....	3,545	2,174	324.0	46.2	25.0	1920	Newark, N. J.
220246	LWSV	St. s.	SUTRANSCO.....	3,285	1,997	324.0	46.2	25.0	1920	do
220247	LWTB	St. s.	SUEICO.....	3,285	1,997	324.0	46.2	25.0	1920	do
220248	LWTC	St. s.	SUFORTCO.....	3,285	1,997	324.0	46.2	25.0	1920	do
220249	LWTD	Ol. s.	BRILLIANT.....	828	473	180.0	31.2	16.1	1920	Port Jefferson, N. Y.
220250	LWTF	St. s.	QUILLWARK.....	6,034	4,445	402.6	53.0	32.2	1920	Oakland, Calif.
220254	LWTH	St. s.	MARY D.....	4,861	3,042	380.2	53.1	27.0	1920	Tacoma, Wash.
220255	LWTJ	St. s.	HAYDEN.....	6,042	3,740	402.5	53.0	32.0	1920	Oakland, Calif.
220256	LWTK	St. s.	SALINA.....	7,311	4,555	425.8	57.0	33.1	1920	do
220257	LWTM	St. s.	CAPULIN.....	4,977	3,032	390.0	54.2	27.8	1920	Hog Island, Pa.
220259	LWTP	St. s.	CECIL COUNTY.....	7,641	4,678	431.0	59.2	33.4	1920	Baltimore, Md.
220274	LWTV	Bkn.	Monitor.....	2,247	2,102	264.4	46.0	24.0	1920	Oakland, Calif.
220275	LWVB	St. s.	ENSLEY CITY.....	6,157	3,801	395.5	55.0	31.4	1920	Chickasaw, Ala.
220276	LWVC	St. s.	PETER KERR.....	6,600	4,157	415.0	55.7	31.9	1920	Osaka, Japan
220285	LWVF	Bkn.	Kate G. Pedersen.....	2,260	2,106	264.6	46.1	24.0	1920	Columbia City, Oreg.
220289	LWVG	St. s.	DUNGANNON.....	7,257	4,485	435.0	56.0	32.0	1920	Alameda, Calif.
220287	LWVH	St. s.	CAYO MAMBI.....	1,925	1,055	249.8	37.7	14.8	1920	Manitowoc, Wis.
220295	LWVJ	St. s.	SINASTA.....	6,052	3,757	402.5	53.0	32.0	1920	Bay Point, Calif.
220298	LWVK	St. s.	AGWISUN.....	6,784	4,207	420.3	59.2	33.4	1920	Chester, Pa.
220315	LWVP	St. s.	WEST NOTUS.....	5,652	3,522	410.5	54.3	27.2	1920	Los Angeles, Calif.
220310	LWVQ	St. s.	WEST KEBAR.....	5,620	3,516	410.5	54.3	27.2	1920	Long Beach, Calif.
220317	LWVR	St. s.	WEST KEDRON.....	5,620	3,516	410.5	54.3	27.2	1920	do
220325	LWVT	St. s.	PRESIDENT MONROE.....	10,533	6,195	502.1	62.2	28.3	1920	Cumden, N. J.
220334	MBCD	St. s.	POMONA.....	7,583	4,819	440.0	56.0	35.2	1920	San Francisco, Calif.
220335	MBCF	St. s.	DARTFORD.....	5,186	3,686	391.9	51.2	30.0	1920	Savannah, Ga.
220344	MBCG	Bkn.	Melfetta.....	2,462	2,220	284.0	46.3	22.5	1920	Pascagoula, Miss.
220340	MBCJ	Sch.	Ellnor H.....	1,569	1,109	233.2	45.7	18.8	1920	Dockton, Wash.
220347	MBCK	St. s.	CITY OF FORT WORTH.....	6,501	4,016	395.3	55.1	31.4	1920	Wilmington, N. C.
220352	MBCL	St. s.	ANTINOUS.....	6,094	3,816	401.4	53.2	31.9	1920	Vancouver, Wash.
220353	MBCN	St. s.	TOLOSA.....	5,527	3,965	410.5	54.2	27.0	1920	Portsmouth, N. H.
220351	MBCP	St. s.	Forest King.....	2,426	1,724	267.6	46.2	24.0	1920	Aberdeen, Wash.
220362	MBCQ	St. s.	WILLIAM CAMPION.....	5,766	3,573	384.4	51.2	25.4	1920	Okayama, Japan
220366	MBCS	St. s.	ALTAIR.....	6,784	4,207	420.3	56.2	33.2	1920	Chester, Pa.
220380	MBDP	St. s.	STEEL WORKER.....	5,686	3,450	424.2	56.2	26.5	1920	Kearny, N. J.
220385	MBDG	St. s.	WEST CAMARGO.....	5,822	3,704	410.5	54.0	27.1	1920	South San Francisco, Calif.
220386	MBDH	St. s.	METON.....	7,311	4,526	425.8	57.0	33.1	1920	Oakland, Calif.
220388	MBDJ	St. s.	CANANOVA.....	1,925	1,055	249.8	37.7	14.8	1920	Manitowoc, Wis.
220397	MBDQ	St. s.	CHESTER KIWANIS.....	5,502	3,393	400.7	54.2	30.4	1920	Chester, Pa.
220401	MDDR	St. s.	SUTORICO.....	3,289	2,000	324.0	46.2	25.0	1920	Newark, N. J.
220402	MBDS	St. s.	SUNEWCO.....	3,545	2,174	324.0	46.2	25.0	1920	do
220403	MBDT	St. s.	SURAILCO.....	3,285	1,997	324.0	46.2	25.0	1920	do
220410	MBDV	St. s.	DURANGO.....	7,125	4,395	435.0	56.0	32.0	1920	Alameda, Calif.
220411	MBDW	St. s.	HAYMON.....	6,042	3,740	402.5	53.0	32.0	1920	Oakland, Calif.
220419	MBFC	St. s.	SANTA ISABEL.....	2,747	1,542	251.0	43.6	25.8	1920	Toledo, Ohio
220420	MBFD	Ol. s.	SAWOKLA.....	5,878	3,089	401.9	54.2	31.3	1920	Tampa, Fla.
220421	MBFG	St. s.	TOPA TOPA.....	8,170	4,812	410.0	54.4	27.2	1920	Los Angeles, Calif.
220422	MBFH	St. s.	MOUNT CLAY.....	8,170	4,706	488.3	55.7	22.5	1904	Stettin, Germany
220425	MBFJ	St. s.	ALBERT JEFFRESS.....	5,786	3,586	384.0	51.2	25.4	1920	Hibicho, Japan
220434	MBFL	St. s.	Charles R. McCormick.....	6,094	3,816	401.4	53.2	31.9	1920	Vancouver, Wash.
220435	MBFN	St. s.	HYBERT.....	6,501	4,016	395.3	55.0	34.9	1920	Wilmington, N. C.
220436	MBFP	St. s.	MOBILE CITY.....	6,157	3,801	395.5	55.0	31.4	1920	Chickasaw, Ala.
220436	MBFQ	St. s.	HELEN OLMSTED.....	7,311	4,520	425.8	57.0	33.1	1920	Oakland, Calif.
218558	MBFS	St. s.	BATHGATE.....	426	200	142.0	27.7	14.8	1919	New York N. Y.
220441	MBFT	St. s.	JAMES OTIS.....	8,292	6,168	439.6	60.2	33.7	1920	Gloucester City, N. J.
220444	MBFV	St. s.	CONDOR.....	4,747	2,925	380.3	53.1	27.0	1920	Tacoma, Wash.
220447	MBFW	St. s.	INDEPENDENCE HALL.....	5,050	3,407	390.0	54.2	27.8	1920	Hog Island, Pa.
220448	MBGC	St. s.	PACHET.....	5,527	3,965	410.5	54.2	27.0	1920	Portsmouth, N. H.
220449	MBGD	St. s.	DEPERE.....	3,475	2,663	320.7	46.0	24.0	1920	Oakland, Calif.
220459	MBGH	Sch.	Lincoln.....	405	352	143.9	31.2	13.2	1920	Essex, Mass.
220464	MBGL	St. s.	ALERT.....	152	103	136.6	17.2	10.0	1920	Bristol, R. I.
220478	MBGQ	St. s.	M. F. Sterling.....	2,360	1,379	266.6	46.1	24.0	1920	Portland, Oreg.
220479	MBGR	Ol. s.	DELIVERY No. 5.....	189	128	109.4	25.1	10.9	1920	Martinez Harbor, N. Y.
220484	MBGS	St. s.	ALADDIN.....	336	191	127.0	25.1	13.3	1920	Baltimore, Md.
220485	MBGT	St. s.	PRESIDENT CLEVELAND.....	14,123	8,393	517.0	72.2	27.8	1921	Newport News, Va.
220487	MBGV	St. s.	PANOL.....	1,370	760	242.5	36.9	19.7	1920	Violet, La.
220489	MBGW	St. s.	ATLANTA OF TEXAS.....	3,545	2,179	324.0	46.2	25.0	1920	Mobile, Ala.
220490	MBHC	St. s.	HOUSTON.....	3,545	2,179	324.0	46.2	25.0	1920	do
220494	MBHF	St. s.	Dnzellite.....	176	29	94.0	24.6	12.0	1920	Benton Harbor, Mich.
220495	MBHG	St. s.	STEEL ENGINEER.....	5,080	3,450	424.2	56.2	26.5	1920	Kearny, N. J.
220496	MBHJ	St. s.	SURINAM.....	2,677	1,660	253.4	43.8	26.2	1920	Saginaw, Mich.
220501	MBHK	St. s.	COMMERCIAL TRAVELER.....	4,607	2,890	380.3	53.1	27.0	1920	Tacoma, Wash.
220502	MBHL	St. s.	HAYNIE.....	6,037	3,754	402.5	53.0	32.0	1920	Oakland, Calif.
220513	MBHN	St. s.	I. C. WHITE.....	7,013	4,364	429.3	59.2	33.2	1920	Chester, Pa.
220518	MBHP	St. s.	ALGIC.....	5,490	3,373	400.7	54.2	30.2	1920	Harriman, Pa.
220519	MBHQ	St. s.	LORRAINE CROSS.....	5,127	3,124	390.0	54.2	27.8	1920	Hog Island, Pa.
220520	MBHR	St. s.	YAKA.....	5,976	3,700	400.7	54.2	30.2	1920	Harriman, Pa.

Ser- Ice	Crow	Horse- power	Name of owner	Home port	Address of owner
Frnt.	36	• 1,500	Submarine Boat Corporation (N. Y.)	New York, N. Y.	5 Nassau Street.
Frnt.	28	• 1,500	do	do	Do.
Frnt.	30	• 1,500	do	do	Do.
Frnt.	31	• 1,500	do	do	Do.
Tnk.	18	• 600	Atlantic Refining Co. (Pa.)	Philadelphia, Pa.	260 South Broad Street.
Frnt.	43	• 2,800	U. S. Shipping Board	San Francisco, Calif.	369 Pine Street.
Frnt.	30	• 2,500	Pacific American Fisheries (Mo.)	Seattle, Wash.	South Bollingham, Wash.
Frnt.	44	• 2,800	U. S. Shipping Board	San Francisco, Calif.	369 Pine Street.
Frnt.	35	• 2,800	do	do	Do.
Frnt.	41	• 2,500	do	Philadelphia, Pa.	Bourse Building.
Tnk.	35	• 2,750	Oil Transport Co. (Del.)	Baltimore, Md.	1600 Continental Building.
Frnt.	17	• 2,500	Charles Nelson Co. (Calif.)	San Francisco, Calif.	230 California Street.
Frnt.	27	• 2,800	U. S. Steel Products Co.	New York, N. Y.	30 Church Street.
Frnt.	45	• 3,200	Columbia Pacific Shipping Co. (Oreg.)	Portland, Oreg.	Board of Trade Building.
Frnt.	15	• 2,500	Northern Fisheries (Wash.)	San Francisco, Calif.	141 Clay Street.
Tnk.	33	• 3,000	Texas Co. (Tex.)	Port Arthur, Tex.	Dock 29.
Frnt.	27	• 2,000	Cayo Mambi S. S. Corporation (Del.)	New York, N. Y.	61 Broadway.
Frnt.	24	• 2,800	U. S. Shipping Board	San Francisco, Calif.	369 Pine Street.
Tnk.	33	• 3,800	Atlantic, Gulf & West Indies Steamship Lines (Me.)	New York, N. Y.	25 Broadway.
Frnt.	40	• 2,800	Pacific Argentine Brazil Line (Del.)	San Francisco, Calif.	215 Market Street.
Frnt.	55	• 2,800	U. S. Shipping Board	Los Angeles, Calif.	do.
Frnt.	50	• 2,800	do	San Francisco, Calif.	369 Pine Street.
Pas.	115	• 6,000	Dollar Steamship Line (Calif.)	do	311 California Street.
Frnt.	38	• 3,100	Pomona Steamship Co. (Del.)	Tacoma, Wash.	Tacoma Building.
Tnk.	42	• 2,800	Gladstone Transportation Co. (Del.)	New York, N. Y.	90 West Street.
Frnt.	15	• 2,500	Joseph F. O'Boyle	do	15 Moore Street.
Frnt.	11	• 2,800	Harbor Navigation Co. (Wash.)	Tacoma, Wash.	Iloquiam, Wash.
Frnt.	42	• 2,800	U. S. Shipping Board	Wilmington, N. C.	do.
Frnt.	37	• 2,500	do	Portland, Oreg.	514 Spalding Building.
Frnt.	43	• 2,800	do	Portsmouth, N. H.	do.
Frnt.	26	• 1,500	Forest King Co. (Wash.)	Seattle, Wash.	911 Securities Building.
Frnt.	33	• 3,000	Garland S. S. Corporation (N. Y.)	New York, N. Y.	44 Whitehall Street.
Tnk.	35	• 2,800	Standard Transportation Co. (Del.)	do	26 Broadway.
Frnt.	54	• 3,100	U. S. Steel Products Co. (N. J.)	do	30 Church Street.
Frnt.	32	• 2,800	Pacific Argentine Brazil Line (Del.)	San Francisco, Calif.	215 Market Street.
Frnt.	34	• 2,800	U. S. Shipping Board	do	369 Pine Street.
Frnt.	37	• 1,900	Cananova Steamship Corporation (Del.)	New York, N. Y.	61 Broadway.
Frnt.	40	• 3,000	U. S. Shipping Board	Philadelphia, Pa.	Bourse Building.
Frnt.	38	• 1,500	Submarine Boat Corporation (N. Y.)	New York, N. Y.	5 Nassau Street.
Frnt.	32	• 1,500	do	do	Do.
Frnt.	28	• 1,500	do	do	Do.
Tnk.	44	• 3,100	Malston Co. (Del.)	Wilmington, Del.	Dover, Del.
Frnt.	14	• 2,800	U. S. Shipping Board	San Francisco, Calif.	369 Pine Street.
Frnt.	10	• 2,000	American & Cuban S. S. Line (N. Y.)	New York, N. Y.	39 Cortlandt Street.
Frnt.	36	• 3,000	U. S. Shipping Board	Tampa, Fla.	do.
Frnt.	40	• 3,500	do	Los Angeles, Calif.	do.
Pas.	200	• 8,000	American Ship & Commerce Navigation Co. (N. Y.)	New York, N. Y.	26 Broadway.
Frnt.	33	• 2,600	Garland S. S. Corporation (N. Y.)	do	44 Whitehall Street.
Frnt.	45	• 2,500	Chas. R. McCormick Lumber Co. (Del.)	San Francisco, Calif.	215 Market Street.
Frnt.	33	• 2,800	U. S. Shipping Board	Wilmington, N. C.	do.
Frnt.	44	• 2,800	U. S. Steel Products Co. (N. J.)	New York, N. Y.	30 Church Street.
Tnk.	44	• 2,800	Cape Steamship Co. (Del.)	Los Angeles, Calif.	Security Building.
Tow.	22	• 1,000	U. S. Shipping Board	Philadelphia, Pa.	Bourse Building.
Frnt.	43	• 3,200	do	do	Do.
Frnt.	36	• 2,500	Grace S. S. Co. (Del.)	Wilmington, Del.	Du Pont Building.
Frnt.	44	• 2,500	U. S. Shipping Board	Philadelphia, Pa.	Bourse Building.
Frnt.	42	• 2,800	do	Portsmouth, N. H.	do.
Frnt.	30	• 1,800	Alaska Steamship Co. (Nev.)	New York, N. Y.	120 Broadway.
Frnt.	3	• 1,500	Arthur D. Story	Gloucester, Mass.	Essex, Mass.
Msc.	14	• 1,500	Argosy Transportation Co. (Mass.)	Boston, Mass.	147 Milk Street.
Frnt.	27	• 1,450	Sterling S. S. Corporation (Wash.)	Seattle, Wash.	American Bank Building.
Frnt.	5	• 500	Standard Transportation Co. (Del.)	New York, N. Y.	26 Broadway.
Tow.	12	• 700	Standard Oil Co. (N. J.)	Baltimore, Md.	Canton Street.
Pas.	225	• 12,000	Dollar S. S. Line (Calif.)	San Francisco, Calif.	311 California Street.
Tnk.	20	• 750	Huasteca Petroleum Co. (Mo.)	Los Angeles, Calif.	Security Building.
Frnt.	40	• 1,600	U. S. Shipping Board	Mobile, Ala.	Customhouse.
Frnt.	40	• 1,600	do	do	Do.
Tow.	8	• 700	W. Freeland Dalzell	New York, N. Y.	24 State Street.
Frnt.	51	• 3,100	U. S. Steel Products Co. (N. J.)	do	30 Church Street.
Pas.	66	• 503	U. S. Shipping Board	do	45 Broadway.
Frnt.	34	• 2,500	Commercial Traveler S. S. Co. (Ltd.)	Wilmington, Del.	Du Pont Building.
Frnt.	44	• 2,800	U. S. Shipping Board	San Francisco, Calif.	369 Pine Street.
Tnk.	41	• 2,700	Pan-American Petroleum & Transport Co. (Del.)	Los Angeles, Calif.	714 West Tenth Street.
Frnt.	36	• 3,000	U. S. Shipping Board	Philadelphia, Pa.	Bourse Building.
Frnt.	41	• 2,500	do	do	Do.
Frnt.	45	• 3,000	do	do	Do.

Merchant Vessels

Official No.	Signal letters	Rtg	Name of vessel	Tonnage		Dimensions			When built	Where built
				Gross	Net	Length	Breadth	Depth		
						<i>Feet</i>	<i>Feet</i>	<i>Feet</i>		
220521	MBHS	Sl. s.	HALO	6,886	4,232	435.0	56.0	32.0	1920	Alameda, Calif.
220524	MBHT	Sl. s.	MEVANIA	6,917	4,282	425.8	57.0	33.1	1920	Oakland, Calif.
220531	MBHW	Sl. s.	SUTERMO	3,285	1,997	324.0	46.2	25.0	1920	Newark, N. J.
220532	MBJC	Sl. s.	SUMANCO	3,253	1,977	324.0	46.2	25.0	1920	do.
220527	MBJD	Sl. s.	HOLLYWOOD	5,613	3,520	410.5	51.3	27.2	1920	Los Angeles, Calif.
220542	MBJF	Sch.	Elizabeth Freeman	1,665	1,540	232.0	41.5	23.1	1920	Thomaston, Me.
220545	MBJG	Sl. s.	JOHN ENGLIS	5,975	3,710	400.7	54.2	30.4	1920	Chester, Pa.
220560	MBJH	Sl. s.	CARLTON	5,127	3,124	390.0	51.2	27.8	1920	Hog Island, Pa.
220551	MBJK	Sl. s.	HASTINGS	5,401	3,364	400.7	51.2	30.2	1920	Pensacola, Fla.
220552	MBJL	Sl. s.	CARENCO	5,109	3,116	390.0	51.2	27.8	1920	Hog Island, Pa.
220553	MBJN	Sl. s.	STEEL EXPORTER	5,686	3,450	421.2	56.2	26.5	1920	Kearny, N. J.
220560	MBJR	Sl. s.	SURICO	3,253	1,977	324.0	46.2	25.0	1920	Newark, N. J.
220561	MBJS	Sl. s.	SUSHERICO	3,253	1,977	324.0	46.2	25.0	1920	do.
220564	MBJT	Sl. s.	CITY OF FREEPORT	4,469	2,628	340.1	49.2	28.7	1920	Baltimore, Md.
220572	MBJW	Sch.	Commodore	1,526	1,339	233.0	45.0	18.8	1919	Seattle, Wash.
220573	MBKC	Sl. s.	SANTA EULALIA	2,647	1,512	251.0	43.6	25.8	1920	Toledo, Ohio.
220574	MBKD	Sl. s.	CASSIAR	5,030	3,105	390.0	54.2	27.8	1920	Hog Island, Pa.
220575	MBKF	Sl. s.	GULFSTAR	7,239	5,316	429.3	59.2	33.2	1920	Chester, Pa.
220582	MBKH	Sl. s.	CULBERSON	5,453	3,395	410.0	54.4	27.2	1920	Los Angeles, Calif.
220583	MBKH	Sl. s.	SYROS	6,501	4,016	395.3	55.1	31.4	1920	Wilmington, N. C.
220585	MBKJ	Sl. s.	HALSEY	7,008	4,389	435.0	56.0	32.0	1920	Alameda, Calif.
220588	MBKL	Sch.	Winapie	2,411	2,301	268.3	46.0	23.6	1919	Newington, N. H.
220580	MBKN	Sl. s.	LENA LUCKENBACH	6,749	4,211	425.0	53.8	26.4	1920	Hoga, Japan
220594	MBKQ	Sl. s.	MOSELLA	6,034	4,425	402.6	53.0	32.2	1920	Oakland, Calif.
220597	MBKR	Sl. s.	CARRANVILLE	5,030	3,150	390.0	54.2	27.8	1920	Hog Island, Pa.
220598	MBKS	Sl. s.	CARPLAKA	5,104	3,113	390.0	51.2	27.8	1920	do.
220599	MBKT	Sl. s.	DERBLAY	3,475	2,065	320.7	46.0	24.4	1920	Oakland, Calif.
220600	MBKY	Sl. s.	COMMERCIAL SPIRIT	4,633	2,905	380.4	53.1	27.0	1920	Tacoma, Wash.
220606	MBLC	Sl. s.	GLADYSBE	5,156	3,686	391.9	51.2	30.0	1920	Savannah, Ga.
220607	MBLD	Sl. s.	PHILIP PUBLICKER	2,397	1,439	251.0	43.7	22.2	1920	Duluth, Minn.
220608	MBLE	Sl. s.	CODY	5,104	3,113	390.0	54.2	27.8	1920	Hog Island, Pa.
220609	MBLF	Sl. s.	SUDERCO	3,545	2,174	324.0	46.2	25.0	1920	Newark, N. J.
220615	MBLH	Sl. s.	EASTERN TEMPLE	3,673	2,235	315.9	45.8	26.3	1920	Osaka, Japan
220621	MBLJ	Sl. s.	NEW ORLEANS	6,631	4,110	395.5	55.0	31.4	1920	New Orleans, La.
220620	MBLK	Sl. s.	POTTER	6,171	3,797	395.5	55.0	31.4	1920	New Orleans, La.
220623	MBLP	Sl. s.	GATEWAY CITY	5,975	3,709	400.7	54.2	30.2	1920	Harriman, Pa.
220624	MBLQ	Sl. s.	SANTA VERONICA	2,647	1,512	251.0	43.6	25.8	1920	Toledo, Ohio.
220625	MBLR	Sl. s.	PROVINCETOWN	6,216	3,805	402.6	53.2	32.0	1920	Groton, Conn.
220626	MBLS	Sl. s.	SUDAWSONCO	3,285	1,997	324.0	46.2	25.0	1920	Newark, N. J.
220627	MBLT	Sl. s.	SULANIERCO	3,253	1,977	324.0	46.2	25.0	1920	do.
220628	MBLV	Sl. s.	TOMALVA	5,104	3,113	390.0	54.2	27.8	1920	Hog Island, Pa.
220629	MBLW	Sl. s.	CATAHOULA	5,030	3,105	390.0	54.2	27.8	1920	do.
220630	MBNC	Sl. s.	CASTANA	5,030	3,105	390.0	54.2	27.8	1920	do.
220631	MBND	Sl. s.	NORWALK	2,157	1,310	250.8	42.6	25.6	1920	Wilmington, Del.
220634	MBNF	Sl. s.	PACIFIC SPRUCE	5,645	3,517	410.5	54.0	27.1	1920	South San Francisco, Calif.
220635	MBNG	Sl. s.	SUSCOLANCO	3,545	2,174	324.0	46.2	25.0	1920	Newark, N. J.
220637	MBNH	Ol. s.	BIDWELL	7,059	4,339	431.0	59.2	33.3	1920	Baltimore, Md.
220639	MBNK	Sl. s.	MANATAWNY	5,030	3,105	390.0	54.2	27.8	1920	Hog Island, Pa.
220640	MBNL	Sl. s.	FREEPORT SULPHUR No. 6	4,487	2,649	353.8	52.6	27.5	1920	Kearny, N. J.
220643	MBNQ	Sl. s.	AMERICAN BANKER	7,430	4,013	436.9	58.2	26.4	1920	Hog Island, Pa.
220645	MBNS	Sch.	James C. Henden	1,438	1,012	193.4	39.0	19.7	1920	South Portland, Me.
220648	MBNT	Sch.	William B. Faucher	2,216	2,137	267.3	46.0	23.6	1919	Noank, Conn.
220649	MBNV	Sl. s.	LAVADA	6,032	3,762	402.5	53.0	32.0	1920	Bay Point, Calif.
220651	MBPC	Sl. s.	HEBER	6,011	3,746	402.5	53.0	32.0	1920	Oakland, Calif.
220652	MBPD	Sl. s.	STEEL RANGER	5,686	3,450	421.2	56.2	26.5	1920	Kearny, N. J.
220653	MBPE	Sl. s.	BAYOU CHICO	5,401	3,364	400.7	54.2	30.2	1920	Pensacola, Fla.
220660	MBPH	Sl. s.	JOHN STEVENS	5,975	3,710	400.7	54.2	30.4	1920	Chester, Pa.
220664	MBPK	Ol. s.	DONNA LANE	2,155	1,597	245.5	46.7	23.6	1920	Houghton, Wash.
220665	MBPL	Sch.	Charles W. Baird	2,204	2,118	267.3	46.0	23.6	1919	Mariners Harbor, N. Y.
220667	MBPN	Sl. s.	ELISHA WALKER	7,252	4,526	429.3	59.2	33.2	1920	Chester, Pa.
220671	MBPQ	Sl. s.	Stallion	164	101	91.5	24.8	12.0	1920	Eastport, Me.
220672	MBPR	Sl. s.	VEEDOL	1,221	698	220.0	37.6	15.8	1920	Mariners Harbor, N. J.
220673	MBPS	Sl. s.	Racehorse	164	101	94.5	24.8	12.0	1920	Annapolis, Md.
220675	MBPV	Sl. s.	GULFSTATE	7,216	4,492	435.0	56.0	32.0	1920	Alameda, Calif.
220676	MBPW	Sl. s.	LAKE GIANO	2,677	1,693	253.4	43.8	26.2	1920	Saginaw, Mich.
220677	MBQC	Ol. s.	CITY OF RAYVILLE	3,878	3,689	401.9	51.2	31.3	1920	Tampa, Fla.
220678	MBQD	Ol. s.	WILLIAM PENN.	7,615	4,837	439.6	60.2	33.7	1920	Goucester City, N. J.
220680	MBQE	Sl. s.	CHINA ARROW	5,403	5,228	468.3	62.7	32.0	1920	Quincy, Mass.
220681	MBQH	Sl. s.	BONNIE BROOK	5,976	3,700	400.7	54.2	30.2	1920	Harriman, Pa.
220682	MBQJ	Sl. s.	Viking	1,210	661	214.0	44.0	17.1	1920	Rolph, Calif.
220686	MBQK	Sl. s.	KEKOSKEE	5,124	3,558	391.8	51.3	29.8	1920	Wilmington, Del.
220687	MBQL	Sl. s.	NORA	9,620	7,170	467.6	62.7	31.3	1920	Camden, N. J.
220692	MBQN	Sl. s.	STOCKTON	7,291	4,532	425.0	57.0	33.1	1920	Oakland, Calif.
220693	MBQP	Sl. s.	SURICICO	3,253	1,977	324.0	46.2	25.0	1920	Newark, N. J.
220694	MBQR	Sl. s.	SURICICO	3,253	1,977	324.0	46.2	25.0	1920	do.
220698	MBQS	Sch.	Lillian E. Kerr	548	475	160.2	35.5	12.7	1920	Pocomoke City, Md.

Service	Crew	Horse-power	Name of owner	Home port	Address of owner
Tnk.	37	3,100	Cities Service Transportation Co. (Del.)	New York, N. Y.	60 Wall Street.
Tnk.	32	2,800	Malston Co. (Del.)	Wilmington, Del.	Dover, Del.
Frt.	29	1,500	Submarine Boat Corporation (N. Y.)	New York, N. Y.	5 Nassau Street.
Frt.	20	1,500	do.	do.	Do.
Frt.	33	2,800	Pacific Argentine Brazil Line (Del.)	San Francisco, Calif.	215 Market Street.
Frt.	11		New England Maritime Co. (Me.)	Boston, Mass.	131 State Street.
Frt.	47	3,000	U. S. Shipping Board	Philadelphia, Pa.	Bourse Building.
Frt.	40	2,500	do.	do.	Do.
Frt.	45	3,000	do.	Pensacola, Fla.	Do.
Frt.	37	2,500	Export Steamship Corporation (N. Y.)	New York, N. Y.	25 Broadway.
Frt.	55	3,100	U. S. Steel Products Co. (N. J.)	do.	30 Church Street.
Frt.	29	1,500	Submarine Boat Corporation (Del.)	do.	5 Nassau Street.
Frt.	33	1,500	do.	do.	Do.
Tnk.	30	1,800	Steamer Freeport Corporation (N. Y.)	do.	251 Fifth Avenue.
Frt.	11		Lewers & Cooke (Ltd.) (Hawaii)	Honolulu, Hawaii	169 South King Street.
Frt.	31	1,100	American & Cuban S. S. Line (N. Y.)	New York, N. Y.	30 Cortlandt Street.
Tnk.	32	2,500	Cuba Distilling Co. (W. Va.)	Baltimore, Md.	Curtis Bay, Md.
Tnk.	41	3,100	Gulf Refining Co. (Tex.)	Port Arthur, Tex.	West Port Arthur, Tex.
Frt.	40	3,500	U. S. Shipping Board	Los Angeles, Calif.	Do.
Frt.	35	2,300	do.	Wilmington, N. C.	Do.
Tnk.	34	3,100	Malston Co. (Del.)	Wilmington, Del.	Dover, Del.
Frt.	9		John W. Sullivan Co. (N. Y.)	New York, N. Y.	Foot Ninth Street, East River.
Frt.	40	3,300	Luckenbach S. S. Co. (Del.)	do.	41 Whitehall Street.
Frt.	44	5,300	U. S. Shipping Board	San Francisco, Calif.	369 Pine Street.
Tnk.	32	2,500	Cuba Distilling Co. (W. Va.)	Baltimore, Md.	Curtis Bay, Md.
Frt.	40	2,500	U. S. Shipping Board	Philadelphia, Pa.	Bourse Building.
Frt.	33	1,800	Alaska Steamship Co. (Nev.)	New York, N. Y.	120 Broadway.
Frt.	32	2,500	Commercial Spirit Co. (Del.)	Wilmington, Del.	Du Pont Building.
Frt.	36	3,200	United States Shipping Board	New York, N. Y.	45 Broadway.
Tnk.	32	1,250	Adolphia S. S. Corporation (Del.)	Philadelphia, Pa.	Delaware Avenue and Tasker Street.
Frt.	47	2,500	U. S. Shipping Board	do.	Bourse Building.
Frt.	36	1,500	Submarine Boat Corporation (N. Y.)	New York, N. Y.	5 Nassau Street.
Frt.	41	2,500	U. S. Shipping Board	Seattle, Wash.	841 Railroad Avenue South.
Frt.	49	2,800	do.	New Orleans, La.	Carondelet Building.
Frt.	40	2,800	do.	New Orleans, La.	Do.
Frt.	45	3,000	do.	Philadelphia, Pa.	Bourse Building.
Frt.	30	1,500	American and Cuban S. S. Line (N. Y.)	New York, N. Y.	30 Cortlandt Street.
Frt.	50	2,800	U. S. Shipping Board	New London, Conn.	Do.
Frt.	29	1,500	Submarine Boat Corporation (N. Y.)	New York, N. Y.	5 Nassau Street.
Frt.	29	1,500	do.	do.	Do.
Frt.	39	3,500	U. S. Shipping Board	Philadelphia, Pa.	Bourse Building.
Tnk.	32	2,500	Cuba Distilling Co. (W. Va.)	Baltimore, Md.	Curtis Bay, Md.
Tnk.	32	2,500	Steamer Castana Corporation (N. Y.)	New York, N. Y.	585 Fifth Avenue.
Frt.	24	1,250	Eastern Steamship Lines (Me.)	Portsmouth, N. H.	Eliot, Me.
Frt.	31	2,800	Ocean Transport Co. (Del.)	San Francisco, Calif.	18 California Street.
Frt.	29	1,500	Submarine Boat Corporation (N. Y.)	New York, N. Y.	5 Nassau Street.
Tnk.	37	2,800	Sun Oil Co. (N. J.)	Philadelphia, Pa.	Finance Building.
Tnk.	35	2,500	Steamer Hadnot Corporation (N. Y.)	New York, N. Y.	17 Battery Place.
Tnk.	30	1,700	Freeport Sulphur Transportation Co. (Del.)	do.	61 Broadway.
Frt.	58	6,000	U. S. Shipping Board	do.	45 Broadway.
Frt.	9		James C. Hamlen Co. (Me.)	Portland, Me.	415 Congress Street.
Frt.	5		U. S. Gypsum Transportation Co. (N. Y.)	New York, N. Y.	17 State Street.
Frt.	44	2,800	U. S. Shipping Board	San Francisco, Calif.	369 Pine Street.
Frt.	44	2,800	do.	do.	Do.
Frt.	47	3,100	U. S. Steel Products Co. (N. J.)	New York, N. Y.	30 Church Street.
Frt.	45	3,000	U. S. Shipping Board	Pensacola, Fla.	Do.
Frt.	44	3,000	do.	Philadelphia, Pa.	Bourse Building.
Frt.	24	1,280	Utopian Fisheries (Wash.)	Seward, Alaska	Do.
Frt.	7		U. S. Gypsum Transportation Co. (N. Y.)	New York, N. Y.	17 State Street.
Tnk.	41	2,700	Pan-American Petroleum & Transport Co. (Del.)	Los Angeles, Calif.	Pan American Building.
Ten.	9	450	U. S. Shipping Board	Annapolis, Md.	Do.
Tnk.	20	700	Tidewater Oil Co. (N. J.)	New York, N. Y.	11 Broadway.
Ten.	11	450	U. S. Shipping Board	Norfolk, Va.	Army Base.
Tnk.	41	3,100	Gulf Refining Co. (Tex.)	Port Arthur, Tex.	West Port Arthur, Tex.
Frt.	40	1,500	U. S. Shipping Board	New York, N. Y.	45 Broadway.
Frt.	36	3,000	do.	Tampa, Fla.	Do.
Frt.	40	4,200	do.	Philadelphia, Pa.	Bourse Building.
Tnk.	18	3,200	Standard Transportation Co. (Del.)	New York, N. Y.	28 Broadway.
Frt.	45	3,000	U. S. Shipping Board	Philadelphia, Pa.	Bourse Building.
Frt.	24	985	George E. Billings	San Francisco, Calif.	312 California Street.
Tnk.	28	2,600	Richfield Oil Co. (Calif.)	Los Angeles, Calif.	215 West Seventh Street.
Tnk.	39	3,200	Greece Steamship Co. (Del.)	New York, N. Y.	10 Hanover Square.
Tnk.	33	2,800	U. S. Shipping Board	San Francisco, Calif.	369 Pine Street.
Frt.	29	1,500	Submarine Boat Corporation	New York, N. Y.	5 Nassau Street.
Frt.	29	1,500	do.	do.	Do.
Frt.	6		C. A. Small	Jonesport, Me.	Machiasport, Me.

Merchant Vessels

Official No.	Signal letters	Rig	Name of vessel	Tonnage		Dimensions			When built	Where built
				Gross	Net	Length	Breadth	Depth		
220700	MBQT	St. s.	HARVESTER.....	6,532	4,050	416.8	50.1	31.1	1920	Bath, Mo.
220701	MBQV	Sch.	Ashland.....	2,223	2,120	267.3	46.0	23.6	1919	Stonington, Conn.
220707	MBRC	St. s.	JALAPA.....	6,085	4,386	402.6	53.0	32.2	1920	Oakland, Calif.
220709	MBRD	St. s.	PRESIDENT VAN BUREN.....	10,533	6,195	502.1	62.2	28.3	1920	Camden, N. J.
220710	MBRF	St. s.	PAGASSET.....	5,527	3,965	410.5	51.2	27.0	1920	Portsmouth, N. H.
220711	MBRG	St. s.	CHARLES H. CRAMP.....	6,220	3,812	401.6	53.9	26.2	1920	Philadelphia, Pa.
220715	MBRII	Sch.	Mintanzas.....	307	312	142.0	31.0	10.0	1920	Tampa, Fla.
220716	MBRIJ	St. s.	BIBICO.....	5,107	3,115	390.0	54.2	27.8	1920	Hog Island, Pa.
220717	MBRK	St. s.	YAPALAGA.....	5,976	3,700	400.7	51.2	30.2	1920	Harriman, Pa.
220718	MBRL	St. s.	ARGOSY.....	4,995	3,039	390.0	51.2	27.8	1920	Hog Island, Pa.
220724	MBRN	Sch.	Port Laramie.....	2,240	2,140	266.5	46.0	24.1	1919	North Bend, Ore.
220731	MBRP	Sch.	Griffon.....	2,259	2,149	267.9	46.3	23.8	1920	Winstow, Wash.
220732	MBRQ	St. s.	CHILSCO.....	5,104	3,126	391.9	51.2	30.0	1920	Savannah, Ga.
220733	MBRS	St. s.	CLEMENT SMITH.....	7,500	4,612	431.0	59.2	33.4	1920	Baltimore, Md.
220740	MBSC	St. s.	MURSA.....	6,055	4,356	402.0	53.0	32.2	1920	Oakland, Calif.
220743	MBSD	St. s.	Barbara C.....	1,240	702	221.5	43.0	16.6	1920	North Bend, Ore.
220746	MBSE	St. s.	A. A. Daugherty.....	3,518	2,665	299.5	49.3	31.2	1920	Orange, Tex.
220751	MBSG	St. s.	EASTERN LEADER.....	4,002	2,445	314.8	50.1	26.6	1920	Osaka, Japan
220755	MBSH	St. s.	GRIFFDU.....	1,484	828	219.9	40.1	18.5	1920	Seattle, Wash.
220758	MBSJ	St. s.	OAKWOOD.....	6,071	3,781	402.6	53.2	32.0	1920	Alexandria, Va.
220759	MBSK	St. s.	DENALI.....	3,333	2,015	320.7	46.0	24.4	1920	Oakland, Calif.
220760	MBSL	St. s.	GEORGE E. WEED.....	5,975	3,710	400.7	51.2	30.4	1920	Chester, Pa.
220761	MBSN	St. s.	VANA.....	5,030	3,105	390.0	54.2	27.8	1920	Hog Island, Pa.
220762	MBSO	St. s.	CEDARHURST.....	5,030	3,105	390.0	54.2	27.8	1920	do.
220763	MBSQ	St. s.	WEST CARMONA.....	5,615	3,517	410.5	51.0	27.1	1920	San Francisco, Calif.
220769	MBSR	St. s.	HANNAWA.....	7,582	4,826	440.0	56.0	35.2	1920	do.
220770	MBSV	St. s.	YALZA.....	5,976	3,700	400.7	51.2	30.2	1920	Harriman, Pa.
220774	MBSW	Sch.	T. N. Barnsdall.....	1,309	1,213	216.5	40.7	21.0	1920	Camden, Me.
220776	MBTC	St. s.	STEEL INVENTOR.....	5,686	3,450	424.2	56.2	26.5	1920	Kearny, N. J.
220779	MBTG	St. s.	ONEIDA.....	2,309	1,440	251.0	43.6	22.2	1920	Wyandotte, Mich.
220780	MBTH	St. s.	KIOWA.....	2,309	1,440	251.0	43.6	22.2	1920	do.
220781	MBTJ	St. s.	CAYUGA.....	2,309	1,440	251.0	43.6	22.2	1920	do.
220782	MBTK	St. s.	ONONDAGA.....	2,309	1,440	251.0	43.6	22.2	1920	do.
220783	MBTL	St. s.	CHIPPEWA.....	2,309	1,440	251.0	43.6	22.2	1920	do.
220787	MBTP	St. s.	JOSEPH SEEP.....	6,972	4,393	429.3	59.2	33.2	1920	Chester, Pa.
220794	MBTS	St. s.	JANELEW.....	6,085	4,391	402.6	53.0	32.2	1920	Oakland, Calif.
220795	MBTV	St. s.	MONTGOMERY CITY.....	5,686	3,450	424.2	56.2	26.5	1920	Chickasaw, Ala.
220798	MBVC	St. s.	TACHIRA.....	2,325	1,389	251.0	43.7	22.2	1920	Duluth, Minn.
220803	MBVD	St. s.	EASTERN SWORD.....	3,785	2,286	330.3	46.1	27.6	1920	Uraga, Japan
220764	MBVF	Ol. s.	KAILUA.....	328	172	120.1	24.1	10.6	1920	Long Beach, Calif.
220804	MBVG	St. s.	HOPATONG.....	6,216	3,805	402.6	53.2	32.0	1920	Groton, Conn.
220807	MBVH	St. s.	EMERGENCY AID.....	5,477	3,360	400.7	54.2	30.2	1920	Harriman, Pa.
220811	MBVL	St. s.	WILLIAM H. DOHENNY.....	6,994	4,294	435.0	56.2	33.6	1920	San Francisco, Calif.
220841	MBVP	St. s.	MINNEKAHDA.....	17,281	10,208	620.5	66.4	31.4	1917	Belfast, Ireland
220815	MBVQ	St. s.	ALGONQUIN.....	7,229	4,475	435.0	56.0	32.0	1920	Alameda, Calif.
220816	MBVR	Sch.	Caylotn.....	287	263	127.6	31.1	11.7	1920	Catano, P. R.
220817	MBVS	Sch.	Andrew McDonald.....	2,218	2,138	267.3	46.0	23.6	1919	Stonington, Conn.
220819	MBVT	St. s.	NATIRAR.....	4,659	2,871	376.4	52.3	27.0	1920	Wilmington, Del.
220820	MBVW	St. s.	Dismora (concrete).....	6,141	3,696	420.0	54.0	35.0	1920	Jacksonville, Fla.
220821	MBWC	Sch.	Northern No. 36.....	1,488	1,439	241.3	40.3	16.8	1920	Hayro de Grace, Md.
220826	MBWD	St. s.	LAKE CATUN.....	2,677	1,660	253.4	43.8	26.2	1920	Saginaw, Mich.
220827	MBWF	St. s.	WARBLER.....	715	330	181.6	35.5	16.3	1920	Philadelphia, Pa.
220828	MBWG	St. s.	WILLET.....	715	330	181.6	35.5	16.3	1920	do.
220829	MBWH	St. s.	EL ESTERO.....	4,219	2,557	334.6	47.1	23.1	1920	Arlington, N. Y.
220831	MBWJ	St. s.	JAPAN ARROW.....	8,327	5,176	468.3	62.7	32.0	1920	Quincy, Mass.
220835	MBWK	Sch.	Aberfohl.....	2,410	2,357	267.3	46.0	23.6	1919	Moess Point, Miss.
220836	MBWL	St. s.	CUPRUM.....	6,062	3,770	402.5	53.0	32.0	1920	Bay Point, Calif.
220837	MBWN	Sch.	Dover.....	2,228	2,120	267.3	46.0	23.6	1920	Newington, N. H.
220841	MBWP	Ol. s.	Win. Donovan.....	2,204	1,621	243.8	47.3	24.3	1919	Sent Ho, Wash.
220842	MBWQ	Ol. s.	WEST HONAKER.....	5,428	3,374	410.0	54.4	27.2	1920	Los Angeles, Calif.
220848	MBWS	Sch.	Josephine A. McQuesten.....	1,607	1,462	230.0	41.0	22.8	1920	Rockland, Me.
220851	MBWT	St. s.	W. J. HANNA.....	7,110	5,188	422.3	59.2	33.2	1920	Chester, Pa.
220852	MBWV	St. s.	PEACOCK.....	711	23	180.0	35.4	15.7	1918	New York, N. Y.
220856	MCBF	Ol. s.	CHARLIE WATSON.....	1,769	908	250.0	37.0	21.0	1920	Oakland, Calif.
220858	MCBG	St. s.	PRESIDENT HAYES.....	10,533	6,195	502.1	62.2	28.3	1920	Camden, N. J.
220860	MCBH	St. s.	W. D. ANDERSON.....	5,168	3,179	391.9	51.2	30.0	1920	Savannah, Ga.
220861	MCBJ	St. s.	SUWARINCO.....	3,253	1,977	324.0	46.2	25.0	1920	Newark, N. J.
220862	MCBK	St. s.	SUWORDENCO.....	3,285	1,997	324.8	46.2	25.0	1920	do.
220863	MUBL	St. s.	SUJAMECO.....	3,285	1,997	324.0	46.2	25.0	1920	do.
220864	MBCN	St. s.	REAPER.....	6,699	4,171	416.8	56.1	32.7	1920	Bath, Mo.
220865	MBCP	St. s.	FRANKLIN K. LANE.....	6,998	4,302	435.0	56.2	33.0	1920	Alameda, Calif.
220873	MBCR	St. s.	A. L. KENT.....	5,849	3,664	394.1	55.1	31.0	1920	Bath, Mo.
220874	MBCS	St. s.	ORLEANS.....	209	183	118.0	28.0	0.2	1898	Levis, Canada
220877	MBCV	Sch.	Zebedeo E. Child.....	1,361	1,254	200.0	40.7	22.6	1920	Hootbay Harbor, Mo.
220878	MBCW	St. s.	WACOSTA.....	5,976	3,760	400.7	51.2	30.2	1920	Harriman, Pa.
220879	MBCB	St. s.	HENRY S. GROVE.....	6,220	3,812	404.6	53.9	26.2	1920	Philadelphia, Pa.

Merchant Vessels

Serv-ice	Crow	Horse-power	Name of owner	Home port	Address of owner
Tnk.	34	3,000	Texas Steamship Co. (N. Y.)	New York, N. Y.	17 Battery Place.
Frt.	8		U. S. Shipping Board	Baltimore, Md.	22 Light Street.
Frt.	44	2,800	do.	San Francisco, Calif.	369 Pine Street.
Pas.	115	6,000	Dollar Steamship Line (Calif.)	do.	311 California Street.
Frt.	42	2,800	U. S. Shipping Board	Portsmouth, N. H.	
Frt.	42	3,000	Nautilus S. S. Co. (N. Y.)	New York, N. Y.	26 Beaver Street.
Frt.	4		P. P. Culbreath	Tampa, Fla.	Care Philip Shore, Stovall Building.
Frt.	35	2,500	U. S. Shipping Board	Philadelphia, Pa.	Bourse Building.
Frt.	42	3,000	do.	do.	Do.
Frt.	36	2,500	do.	do.	Do.
Frt.	15		Charles Nelson Co. (Calif.)	San Francisco, Calif.	230 California Street.
Frt.	10		James Griffiths & Sons	Seattle, Wash.	502 Burke Building.
Tnk.	43	2,800	Chile Steamship Co. (N. Y.)	New York, N. Y.	25 Broadway.
Tnk.	34	2,500	Oil Transport Co. (Del.)	Wilmington, Del.	1600 Continental Building.
Frt.	41	2,800	U. S. Shipping Board	San Francisco, Calif.	369 Pine Street.
Frt.	27	850	W. R. Chamberlin	do.	215 Market Street.
Tnk.	20	1,450	National Oil Transport Co. (Me.)	Port Arthur, Tex.	Orange, Tex.
Frt.	43	2,300	U. S. Shipping Board	Seattle, Wash.	841 Railroad Avenue South.
Frt.	25	1,400	Universal Steamship & Barge Co. (Wash.)	do.	502 Burke Building.
Frt.	44	2,800	U. S. Shipping Board	Houston, Tex.	
Frt.	28	1,500	Alaska Steamship Co. (Nev.)	New York, N. Y.	120 Broadway.
Frt.	44	3,000	U. S. Shipping Board	Philadelphia, Pa.	Bourse Building.
Tnk.	31	2,500	Steamer Vaba Corporation (N. Y.)	New York, N. Y.	565 Fifth Avenue.
Tnk.	33	2,500	Steamer Cedarhurst Corporation (N. Y.)	do.	Do.
Frt.	44	2,800	U. S. Shipping Board	San Francisco, Calif.	369 Pine Street.
Frt.	45	3,100	Columbia Pacific Shipping Co. (Oreg.)	Portland, Oreg.	Porter Building.
Frt.	42	3,000	U. S. Shipping Board	Philadelphia, Pa.	Bourse Building.
Frt.	8		Camden Vessel Co. (Me.)	Rockland, Me.	363 Math Street.
Frt.	44	3,100	U. S. Steel Products Co.	New York, N. Y.	30 Church Street.
Frt.	21	1,200	Ford Motor Co. (Del.)	Detroit, Mich.	Highland Park.
Frt.	21	1,200	Kiowa Transportation Co. (Ind.)	Chicago, Ill.	Bay City, Mich.
Frt.	21	1,200	Independent Steamship Co. (Del.)	Detroit, Mich.	Foot Orleans Street.
Frt.	28	1,250	Ford Motor Co. (Del.)	do.	Highland Park.
Frt.	23	1,200	Pioneer Steamship Co. (Ohio)	Cleveland, Ohio	Cleveland Heights.
Frt.	48	2,700	Standard Oil Co. (N. J.)	New York, N. Y.	26 Broadway.
Frt.	44	2,800	U. S. Shipping Board	San Francisco, Calif.	369 Pine Street.
Frt.	57	3,500	U. S. Steel Products Co. (N. J.)	New York, N. Y.	30 Church Street.
Frt.	23	1,200	Atlantle & Caribbean Steam Navigation Co. (Del.)	Wilmington, Del.	Du Pont Building.
Frt.	34	2,500	U. S. Shipping Board	Seattle, Wash.	841 Railroad Avenue South.
Pas.	16	200	Inter-Island Steam Navigation Co. (Hawaii)	Honolulu, Hawaii	42 Queen Street.
Frt.	44	2,800	U. S. Shipping Board	New London, Conn.	
Frt.	45	3,000	do.	Philadelphia, Pa.	Bourse Building.
Tnk.	41	3,100	Pan-American Petroleum & Transport Co. (Del.)	Los Angeles, Calif.	714 West Tenth Street.
Pas.	330	11,250	Atlantic Transport Co. (W. Va.)	New York, N. Y.	1 Broadway.
Tnk.	38	3,100	Standard Transportation Co. (Del.)	do.	Pier 38, North River.
Frt.	6		A. M. Rodriguez	San Juan, P. R.	Cttnno, P. R.
Frt.	8		U. S. Gypsum Co. (N. Y.)	New York, N. Y.	17 State Street.
Frt.	47	2,500	U. S. Shipping Board	Wilmington, Del.	
Tnk.	44	2,800	do.	Jacksonville, Fla.	
Frt.	4		Joseph F. O'Boyle	New York, N. Y.	11 Moore Street.
Frt.	40	1,500	U. S. Shipping Board	Port Huron, Mich.	
Wrk.	26	1,700	do.	Philadelphia, Pa.	Bourse Building.
Msc.	26	1,400	do.	do.	Do.
Frt.	37	2,500	Southern Pacific Co. (Ky.)	New York, N. Y.	Pier 49, North River.
Tnk.	42	3,200	Standard Transportation Co. (Del.)	do.	26 Broadway.
Frt.	5		John W. Sullivan Co. (N. Y.)	do.	Foot Ninth Street, East River.
Frt.	44	2,800	U. S. Shipping Board	San Francisco, Calif.	369 Pine Street.
Frt.	8		Davison Chemical Co. (Md.)	Baltimore, Md.	Garrett Building.
Frt.	23	1,000	William Donovan S. S. Co. (Calif.)	San Francisco, Calif.	260 California Street.
Frt.	40	2,700	U. S. Shipping Board	Los Angeles, Calif.	
Frt.	11		Lewis K. Thurlow	Boston, Mass.	131 State Street.
Tnk.	33	2,700	Standard Oil Co. (N. J.)	New York, N. Y.	26 Broadway.
Msc.	19	1,400	U. S. Shipping Board	do.	45 Broadway.
Tnk.	27	1,100	Standard Oil Co. of California (Del.)	San Francisco, Calif.	225 Bush Street.
Pas.	145	6,000	Dollar Steamship Line (Calif.)	do.	311 California Street.
Tnk.	30	2,600	Atlantic Refining Co. (Pa.)	Philadelphia, Pa.	280 South Broad Street.
Frt.	36	1,500	Submarine Boat Corporation (N. Y.)	New York, N. Y.	5 Nassau Street.
Frt.	35	1,500	do.	do.	Do.
Frt.	36	1,500	do.	do.	Do.
Tnk.	33	2,900	Texas Steamship Co. (N. Y.)	do.	17 Battery Place.
Frt.	40	3,100	Pan-American Petroleum & Transportation Co. (Del.)	Los Angeles, Calif.	714 West Tenth Street.
Frt.	34	2,200	Mystic Steamship Co. (Mass.) (trustees)	Boston, Mass.	111 Devonshire Street.
Frt.	6	200	New York-Ontario Ferries (N. Y.)	Buffalo, N. Y.	1520 Marino Trust Building.
Frt.	8		Boston Maritime Corporation (Me.)	Boston, Mass.	121 State Street.
Frt.	45	3,000	U. S. Shipping Board	Philadelphia, Pa.	Bourse Building.
Frt.	43	3,000	Nautilus S. S. Corporation (N. Y.)	New York, N. Y.	26 Beaver Street.

Merchant Vessels

Official No.	Signal letters	Rlg	Name of vessel	Tonnage		Dimensions			When built	Where built
				Gross	Net	Length	Breadth	Depth		
				Feet			Feet			
220880	MCDF	St. s.	OPUNA.....	3,474	2,071	320.7	46.0	24.4	1920	Oakland, Calif.
220881	MCDG	Sch.	Mabel A. Frye.....	1,151	1,030	193.8	37.4	20.4	1920	Harrington, Me.
220885	MCDK	St. s.	TUSCALOOSA CITY.....	5,680	3,450	424.2	50.2	26.5	1920	Chickasaw, Ala.
220888	MCDP	St. s.	SUGLENCO.....	3,285	1,997	321.0	46.2	25.0	1920	Newark, N. J.
220889	MCDQ	St. s.	GEORGE PIERCE.....	5,462	3,365	400.7	54.2	30.4	1920	Chester, Pa.
220890	MCDR	St. s.	NARRO.....	6,085	4,390	402.0	53.0	32.2	1920	Oakland, Calif.
220891	MCD S	St. s.	BLUE POINT.....	321	220	137.0	22.8	12.5	1919	Savannah, Ga.
220893	MCDT	St. s.	AMERICAN TRADER.....	7,430	4,013	436.9	52.2	26.4	1920	Hog Island, Pa.
220894	MCDV	Sch.	Mary H. Diebold.....	1,516	1,307	223.5	42.8	22.6	1920	New Castle, Me.
220895	MCDW	St. s.	HERMAN FRASCH.....	4,421	2,778	356.0	51.6	30.0	1920	Newburgh, N. Y.
220907	MCFD	St. s.	EUGENE V. R. THAYER.....	7,137	5,111	430.2	59.2	32.8	1920	Wilmington, Del.
220900	MCFG	St. s.	MARY LUCKENBACH.....	5,607	3,382	410.5	51.3	27.2	1920	Los Angeles, Calif.
220908	MCFH	St. s.	CITIES SERVICE PETROL.....	7,805	4,872	468.3	62.7	32.0	1920	Sparrows Point, Md.
220909	MCFJ	St. s.	CAMDEN.....	6,653	4,153	419.5	56.5	33.3	1921	Camden, N. J.
220910	MCFK	St. s.	AGWIMARS.....	6,771	4,143	429.3	59.2	33.2	1920	Chester, Pa.
220911	M CFL	St. s.	AGWIWORLD.....	6,771	4,143	429.3	59.2	33.2	1921	do.
220915	MCFN	Ol. s.	Lizzie D. Shaw.....	125	62	90.9	20.0	9.0	1920	Tampa, Fla.
220910	MCFP	Sch.	Ulk.....	2,323	2,211	268.3	46.0	23.6	1919	Newington, N. H.
220924	MCF S	St. s.	ESTRADA PALMA.....	2,639	1,340	336.7	57.0	18.5	1920	Philadelphia, Pa.
220925	MCF T	St. s.	HAMPTON ROADS.....	7,529	4,623	431.0	59.2	33.4	1920	Baltimore, Md.
220927	MCFW	St. s.	AMERICAN FARMER.....	7,430	4,013	436.9	58.2	26.4	1920	Hog Island, Pa.
220928	MCFB	Ol. s.	Governor Marshall.....	131	60	107.6	24.0	11.1	1921	Essex, Mass.
220936	MCFD	St. s.	HANLEY.....	7,583	4,825	440.0	50.0	35.2	1920	San Francisco, Calif.
220938	MCFH	Sch.	Edna Hoyt.....	1,512	1,384	224.0	41.1	20.8	1920	Thomaston, Me.
220941	MCGK	St. s.	S. C. T. DODD.....	7,051	4,374	425.0	57.2	33.1	1920	Oakland, Calif.
220945	MCGL	St. s.	NACATA.....	5,976	3,700	400.0	54.2	30.2	1920	Harriman, Pa.
220946	MCGN	St. s.	JOHN WORTHINGTON.....	8,191	5,934	262.4	60.0	29.0	1920	Vancover, Wash.
220949	MCGP	Ol. s.	Z. R. 3.....	2,220	1,596	245.8	46.7	23.0	1920	Houghton, Wash.
220951	MCGQ	St. s.	W. H. LIBBY.....	8,143	5,116	462.4	60.2	20.0	1921	Vancover, Wash.
220952	MCGR	St. s.	PRESIDENT HARRISON.....	10,533	6,195	502.1	62.2	28.3	1921	Camden, N. J.
220953	MCGS	St. s.	W. S. MILLER.....	6,981	4,311	435.0	56.2	33.5	1920	Alameda, Calif.
220954	MCGT	St. s.	NARCISSUS.....	6,985	4,390	402.0	53.0	32.2	1920	Oakland, Calif.
220955	MCGV	St. s.	SAMUEL L. FULLER.....	7,052	5,072	430.2	59.2	32.8	1921	Chester, Pa.
220956	MCGW	St. s.	JOSEPH M. CUDAHY.....	7,052	5,072	430.2	59.2	32.5	1921	do.
220957	MCHB	St. s.	ST. HELIERS.....	458	9	135.4	29.0	13.6	1919	Port Glasgow, Scotland
220961	MCHD	St. s.	WICHITA.....	6,171	3,797	395.5	55.0	31.4	1920	New Orleans, La.
220962	MCHF	St. s.	CITY OF ELWOOD.....	6,171	3,797	395.5	55.0	31.4	1920	do.
220965	MCHG	Sch.	SUNSET USA.....	1,189	1,137	200.3	36.3	18.4	1920	Newburgh, N. Y.
220966	MCHJ	St. s.	RUTH ALEXANDER.....	8,135	4,988	439.1	56.0	26.2	1913	Hamburg, Germany
220967	MCHK	Ol. s.	WEST CUSSETA.....	5,428	3,374	410.0	54.4	27.2	1920	San Pedro, Calif.
220969	MCHL	St. s.	P. J. Reilly.....	3,370	2,550	299.5	49.3	31.2	1920	Orange, Tex.
220980	MCHP	Sch.	Josiah B. Chase.....	1,661	1,518	230.8	41.4	23.0	1921	Boothbay Harbor, Me.
220979	MCHQ	St. s.	EL ISLEO.....	4,219	2,557	331.5	47.1	23.1	1920	Arlington, N. Y.
220983	MCHR	St. s.	AMERICAN SHIPPER.....	7,430	4,013	436.9	58.2	26.4	1921	Hog Island, Pa.
220984	MCHS	St. s.	AMERICAN MERCHANT.....	7,430	4,013	436.9	58.2	26.4	1921	do.
220985	MCHT	St. s.	Quinnault.....	1,138	610	210.0	43.1	15.4	1921	Portland, Oreg.
220986	MCHV	St. s.	WARWICK.....	4,469	2,628	340.1	49.2	28.7	1921	Baltimore, Md.
220987	MCHW	St. s.	PRESIDENT PIERCE.....	14,123	8,393	517.0	72.2	27.8	1921	Sparrows Point, Md.
220989	MCHD	St. s.	NAAMHOK.....	5,976	3,700	400.7	54.2	30.2	1921	Harriman, Pa.
220990	MCHJ	St. s.	SWIFTSURE.....	8,206	5,091	464.0	60.2	27.7	1921	Portland, Oreg.
220992	MCHG	St. s.	NAMASKET.....	6,062	3,772	402.5	53.0	32.0	1920	Bay Point, Calif.
220993	MCHH	St. s.	SCJERSEYCO.....	3,253	1,977	321.0	46.2	25.0	1920	Newark, N. J.
220994	MCHK	St. s.	SUNEWARKCO.....	3,545	2,174	324.0	46.2	25.0	1920	do.
220998	MCHL	Sch.	North Bend.....	981	847	201.1	43.0	14.2	1921	North Bend, Oreg.
220999	MCHN	St. s.	M. F. ELLIOTT.....	7,053	4,353	435.8	57.0	33.1	1921	Oakland, Calif.
221002	MCHP	St. s.	AGWILAKE.....	7,815	4,863	468.3	62.7	7.4	1921	Sparrows Point, Md.
221003	MCHQ	St. s.	GULFRING.....	6,500	4,098	419.5	56.4	33.3	1921	Baltimore, Md.
221006	MCHS	St. s.	CITY OF DALHART.....	5,841	3,750	401.0	51.2	31.0	1921	Tampa, Fla.
221008	MCHV	St. s.	LAKE MIRAFLORES.....	2,702	1,672	253.4	43.8	26.2	1921	Saginaw, Mich.
221009	MCHW	St. s.	YORBA LINDA.....	6,900	4,250	435.0	56.2	33.5	1921	Alameda, Calif.
221004	MCKB	St. s.	EL LAGO.....	4,219	2,557	331.6	47.1	23.1	1920	Arlington, N. Y.
221024	MCKD	St. s.	SUNAGENTCO.....	3,255	1,997	321.0	46.2	25.0	1920	Newark, N. J.
221027	MCKE	St. s.	ALA.....	5,976	3,700	400.0	54.2	30.2	1921	Harriman, Pa.
221030	MCKF	Sch.	Peralta (Concrete).....	6,149	5,669	420.0	51.0	35.0	1921	Oakland, Calif.
221031	MCKH	St. s.	LIVINGSTON ROE.....	8,191	5,934	462.4	60.2	29.0	1921	Vancover, Wash.
221032	MCKJ	St. s.	BESSEMER CITY.....	5,686	3,450	424.2	56.2	29.5	1920	Chickasaw, Ala.
221033	MCKL	St. s.	CRAMPTON ANDERSON.....	6,988	4,303	435.0	56.0	33.6	1921	Alameda, Calif.
221034	MCKN	St. s.	Sea Lion.....	473	255	141.0	29.8	15.6	1921	Oakland, Calif.
221038	MCKP	St. s.	ALBERT E. WATTS.....	7,137	5,111	430.2	59.2	32.8	1921	Wilmington, Del.
221040	MCKQ	St. s.	THOMAS H. WHEELER.....	7,053	4,352	425.0	57.2	33.1	1921	Oakland, Calif.
221041	MCKR	St. s.	SWIFARROW.....	8,206	5,091	464.0	60.2	27.7	1921	Portland, Oreg.
221042	MCKS	St. s.	PRESIDENT JEFFERSON.....	14,174	8,443	516.5	72.2	27.8	1921	Camden, N. J.
221043	MCKT	St. s.	MEMMON.....	3,415	1,983	320.7	46.0	24.4	1921	Oakland, Calif.
221046	MCKV	St. s.	DISTRICT OF COLUMBIA.....	7,611	4,677	431.0	50.2	33.4	1921	Baltimore, Md.
221054	MCKW	St. s.	PRESIDENT POLK.....	10,500	6,304	502.1	62.2	28.3	1921	Camden, N. J.
221058	MCLB	St. s.	PRESIDENT JACKSON.....	14,123	8,377	517.0	72.2	27.8	1921	Newport News, Va.

Merchant Vessels

Service	Crew	Horse-power	Name of owner	Home port	Address of owner
Frt.	45	1,800	Alaska S. S. Corporation (Nev.)	New York, N. Y.	120 Broadway.
Frt.	10		Atlantic Coast Co. (Me.)	Boston, Mass.	131 State Street.
Frt.	49	3,500	U. S. Steel Products Co.	New York, N. Y.	30 Church Street.
Frt.	26	1,500	Submarine Boat Corporation (N. Y.)	do.	5 Nassau Street.
Frt.	44	3,000	U. S. Shipping Board	Philadelphia, Pa.	Bourse Building.
Frt.	44	2,800	do.	San Francisco, Calif.	369 Pine Street.
Fsh.	13	600	Atlantic Fisheries Co. (N. Y.)	New York, N. Y.	17 Whitehall Street.
Frt.	67	6,000	U. S. Shipping Board	do.	45 Broadway.
Frt.	11		Boston Maritime Corporation (Me.)	Boston, Mass.	131 State Street.
Frt.	34	3,000	Union Sulphur Co. (N. J.)	New York, N. Y.	33 Rector Street.
Tnk.	39	2,800	Stclair Navigation Co. (Del.)	do.	120 Broadway.
Tnk.	45	2,200	Lukenbach S. S. Co. (Del.)	do.	41 Whitehall Street.
Frt.	40	3,200	Cities Service Transportation Co. (Del.)	do.	60 Wall Street.
Tnk.	42	3,000	United Fruit Trunker Corporation (Del.)	do.	17 Battery Place.
Tnk.	25	2,800	Atlantic Gulf & West Indies Steamship Lines (Me.)	do.	25 Broadway.
Tnk.	35	3,800	do.	do.	Do.
Tow.	5	200	Larnto B. Shaw	Philadelphia, Pa.	139 South Fourth Street.
Frt.	8		William C. Blekel	New York, N. Y.	50 Church Street.
Frt.	41	2,700	Florida East Coast Car Ferry Co. (S. D.)	do.	120 Broadway.
Frt.	48	2,750	U. S. Shipping Board	Baltimore, Md.	22 Light Street.
Pas.	104	6,000	do.	New York	45 Broadway.
Fsh.	20	120	J. Manuel Marshall	Gloucester, Mass.	Brown Building.
Frt.	35	2,600	Hanley S. S. Co. (Del.)	Tacoma, Wash.	1023 A Street.
Frt.	10		Superior Trading Transportation Co. (Mass.)	Boston, Mass.	88 Broad Street.
Tnk.	35	3,200	Standard Oil Co. of California (Calif.)	San Francisco, Calif.	225 Bush Street.
Frt.	45	3,000	U. S. Shipping Board	Philadelphia, Pa.	Bourse Building.
Tnk.	36	2,800	Standard Oil Co. (N. J.)	New York, N. Y.	26 Broadway.
Frt.	31	1,280	Columbia River Smoked Fish Co. (N. Y.)	do.	12 Second Street.
Tnk.	38	2,500	Standard Oil Co. (N. J.)	do.	26 Broadway.
Pas.	150	7,000	Dollar Steamship Line (Calif.)	San Francisco, Calif.	311 California Street.
Tnk.	37	3,200	Standard Oil Co. of California (Del.)	do.	225 Bush Street.
Frt.	40	2,800	U. S. Shipping Board	do.	369 Pine Street.
Tnk.	37	2,700	Stclair Navigation Co. (Del.)	New York, N. Y.	45 Nassau Street.
Tnk.	37	2,700	do.	do.	Do.
Tow	22	1,200	Hunsteen Petroleum Co. (La.)	Los Angeles, Calif.	1015 Security Building.
Frt.	49	2,800	U. S. Shipping Board	New Orleans, La.	Canrondelet Building.
Frt.	41	2,800	do.	do.	Do.
Tnk.	13		Bay Towing Co. (Tex.)	Galveston, Tex.	818 American National Insurance Building.
Pas.	143	5,000	Robert Dollar Co. (Calif.)	San Francisco, Calif.	311 California Street.
Frt.	37	3,500	U. S. Shipping Board	Los Angeles, Calif.	do.
Tnk.	35	1,450	National Oil Transport Co. (Me.)	Port Arthur, Tex.	Orange, Tex.
Frt.	8		New England Maritime Co. (Me.)	Boston, Mass.	131 State Street.
Frt.	48	2,500	Southern Pacific Co. (Ky.)	New York, N. Y.	Pier 49, North River.
Frt.	58	6,000	U. S. Shipping Board	do.	45 Broadway.
Frt.	58	6,000	do.	do.	Do.
Frt.	25	625	Hart-Wood Lumber Co. (Calif.)	San Francisco, Calif.	1 Drumm Street.
Tnk.	31	1,800	Union Oil Co. of California (Calif.)	Los Angeles, Calif.	Union Oil Building.
Pas.	210	12,000	Dollar S. S. Line (Calif.)	San Francisco, Calif.	311 California Street.
Frt.	45	3,000	U. S. Shipping Board	Philadelphia, Pa.	Bourse Building.
Tnk.	33	3,050	New England Oil S. S. Co. (Del.)	Wilmington, Del.	Du Pont Building.
Frt.	41	2,800	U. S. Shipping Board	San Francisco, Calif.	369 Pine Street.
Frt.	29	1,500	Submarine Boat Corporation (N. Y.)	New York, N. Y.	5 Nassau Street.
Frt.	36	1,500	do.	do.	Do.
Frt.	10		Kruse & Banks Shipbuilding Co. (Oreg.)	Marshfield, Oreg.	North Bend, Oreg.
Frt.	37	3,200	Standard Oil Co. (N. J.)	New York, N. Y.	20 Broadway.
Tnk.	35	2,800	Atlantic Gulf & West Indies Steamship Lines (Me.)	do.	25 Broadway.
Frt.	37	3,300	Gulf Refining Co. (Tex.)	Port Arthur, Tex.	West Port Arthur, Tex.
Frt.	45	2,800	U. S. Shipping Board	Tampa, Fla.	do.
Frt.	38	1,500	Stanley Miller (Calif.)	San Francisco, Calif.	Oakland, Calif.
Tnk.	40	3,100	Standard Transportation Co. (Del.)	New York, N. Y.	26 Broadway.
Frt.	48	2,500	Southern Pacific Co. (Ky.)	do.	Pier 49, N. R.
Frt.	36	1,500	Submarine Boat Corporation (N. Y.)	do.	5 Nassau Street.
Frt.	45	3,700	U. S. Shipping Board	Philadelphia, Pa.	Bourse Building.
Frt.	6		Ocean Industries (Nev.)	San Francisco, Calif.	Beverly Hills, Calif.
Tnk.	39	2,800	Standard Oil Co. (N. J.)	New York, N. Y.	26 Broadway.
Frt.	57	3,500	U. S. Steel & Products Co. (N. J.)	do.	30 Church Street.
Tnk.	41	3,100	Pan-American Petroleum & Transportation Co. (Del.)	Los Angeles, Calif.	1015 Security Building.
Tow.	17	850	Ship Owners & Merchants' Tugboat Co. (Calif.)	San Francisco, Calif.	Pier 15.
Tnk.	39	2,800	Stclair Navigation Co. (Del.)	New York, N. Y.	45 Nassau Street.
Tnk.	35	3,200	Standard Oil Co. (N. J.)	do.	20 Broadway.
Tnk.	33	3,050	New England Oil S. S. Co. (Del.)	Wilmington, Del.	Du Pont Building.
Pas.	210	13,000	Admiral Oriental Line (Wash.)	Seattle, Wash.	1519 Railroad Avenue South.
Fsh.	20	1,800	Columbia River Packers Association (Oreg.)	Astoria, Oreg.	Foot Sixth Street.
Tnk.	37	2,750	Standard Oil Co. (Calif.)	San Francisco, Calif.	225 Bush Street.
Pas.	120	6,000	Dollar S. S. Line (Calif.)	do.	Robert Dollar Building.
Pas.	120	6,000	Admiral Oriental Line (Wash.)	Seattle, Wash.	1519 Railroad Avenue South.

Merchant Vessels

Official No.	Signal letters	Rig	Name of vessel	Tonnage		Dimensions			When built	Where built
				Gross	Net	Length	Breadth	Depth		
						Feet	Feet	Feet		
221062	MCLD	St. s.	REDHURD.....	3,285	1,965	321.0	46.2	25.0	1921	Port Jefferson, N. Y.
221063	MCLF	St. s.	REDMAN.....	3,285	1,965	321.0	46.2	25.0	1921	do.
221066	MCLG	St. s.	SUSPEARCO.....	3,515	2,171	321.0	46.2	25.0	1920	Newark, N. J.
221069	MCLH	St. s.	ADLER.....	523	221	129.1	30.3	17.2	1921	Pensacola, Fla.
221070	MCLJ	St. s.	GARGOYLE.....	7,002	4,303	425.0	57.2	33.1	1921	Oakland, Calif.
221073	MCLN	St. s.	LIEBRE.....	7,057	4,327	435.0	56.2	33.4	1921	do.
221935	MCLP	Shp.	JANET DOLLAR.....	3,096	2,898	319.3	46.4	26.4	1902	Port Glasgow, Scotland
221981	MCLQ	Shp.	JOSEPH DOLLAR.....	2,107	2,262	293.0	43.1	24.8	1902	Glasgow, Scotland
222002	MCLR	Shp.	MAE DOLLAR.....	3,403	3,197	321.0	47.0	27.3	1892	Port Glasgow, Scotland
221083	MCLS	St. s.	WALTER JENNINGS.....	9,563	5,978	499.2	68.1	30.5	1921	Kearny, N. J.
221086	MCLT	St. s.	INDIA ARROW.....	8,327	5,176	468.3	62.7	32.0	1921	Quincy, Mass.
221080	MCLV	St. s.	ARDEN.....	5,976	3,700	400.7	54.2	30.2	1921	Harriman, Pa.
221079	MCLW	Sc. b.	Marie Hooper.....	2,190	2,094	267.3	46.0	33.0	1920	Mobilo, Ala.
221092	MCLB	St. s.	AGWISTONE.....	10,388	7,886	499.9	68.1	29.3	1921	Newport News, Va.
206553	MCLG	St. s.	WOONSOCKET.....	512	336	162.0	28.2	12.0	1909	Ferrysburg, Mich.
221100	MCLH	St. s.	MONTEBELLO.....	8,272	5,107	440.4	58.2	32.8	1921	Los Angeles, Calif.
221103	MCLJ	St. s.	LA PLACENTIA.....	8,272	5,107	440.4	58.2	32.8	1921	do.
221107	MCLK	St. s.	E. R. KEMP.....	4,887	2,817	375.2	53.2	28.1	1921	Wilmington, Del.
221100	MCLL	St. s.	ALADDIN.....	6,882	4,223	435.6	56.2	33.0	1921	Sparrows Point, Md.
221110	MCLM	St. s.	GALVESTON.....	6,171	3,797	395.5	55.0	31.4	1921	New Orleans, La.
221111	MCLN	St. s.	WARD.....	6,171	3,797	395.5	55.0	31.4	1921	do.
221112	MCLP	St. s.	JEFF DAVIS.....	6,171	3,797	395.5	55.0	31.4	1921	do.
221113	MCLQ	St. s.	OLDHAM.....	6,171	3,797	395.5	55.0	31.4	1921	do.
221117	MCLR	St. s.	MEANTICUT.....	6,061	3,771	402.5	53.0	32.0	1921	Bay Point, Calif.
221122	MCLS	St. s.	SOLANA.....	6,702	4,203	419.5	56.5	33.3	1921	Camden, N. J.
221123	MCLT	St. s.	FRANKLIN.....	2,811	1,670	229.3	43.1	25.0	1921	Mariners Harbor, N. Y.
221125	MCLV	St. s.	SUCUHACO.....	3,285	1,997	324.0	46.2	25.0	1921	N. Yark, N. J.
221127	MCLW	St. s.	TUXPANOH.....	7,245	4,398	431.0	59.2	33.4	1921	Baltimore, Md.
221129	MCLX	St. s.	CERRO-EBANO.....	8,880	5,543	480.5	66.0	36.8	1921	Chester, Pa.
221132	MCLY	St. s.	MAUNAWILL.....	7,499	4,580	440.3	57.2	27.0	1921	do.
221134	MCLZ	St. s.	SWIFTS-COUT.....	8,209	5,091	464.6	60.2	27.7	1921	Portland, Oreg.
221141	MCPA	Sc. b.	Paul Howard.....	2,219	2,125	267.3	46.0	24.6	1921	Portsmouth, N. H.
221143	MCPB	St. s.	FAIRFIELD CITY.....	5,686	3,450	421.2	56.2	26.5	1921	Chickasaw, Ala.
221120	MPC	St. s.	WEST O'ROWA.....	5,379	3,343	410.0	54.4	27.2	1921	Los Angeles, Calif.
221144	MPCB	St. s.	CERRO-AZUL.....	8,876	5,540	480.5	66.0	36.8	1921	Chester, Pa.
221145	MPCD	St. s.	T. J. Hooper.....	459	277	142.2	29.1	16.5	1921	Baltimore, Md.
167795	MPCW	Sc. b.	Armistead.....	2,100	2,100	267.3	46.0	23.6	1919	do.
218834	MPCB	Sc. b.	Texas.....	2,212	2,140	267.3	46.0	23.6	1919	Brunswick, Ga.
167793	MPCD	Sc. b.	Bungo.....	2,129	2,049	267.3	46.0	23.6	1919	Quantico, Va.
167794	MPCF	Sc. b.	Portland.....	2,129	2,049	267.3	46.0	23.6	1919	do.
167706	MPCG	Sc. b.	Agram.....	2,129	2,049	267.3	46.0	23.6	1919	do.
221147	MPCH	St. s.	FRANK G. DRUM.....	7,018	4,295	435.0	56.2	33.5	1921	Alameda, Calif.
167646	MPCI	Sc. b.	Matagorda.....	1,312	1,210	228.0	37.2	20.5	1919	Houston, Tex.
221160	MPCJ	Sc. b.	Joseph E. Hooper.....	2,233	2,150	267.5	46.0	23.6	1921	South Portland, Me.
221109	MPCK	St. s.	R. J. HANNA.....	7,095	4,388	435.0	56.2	33.4	1921	Oakland, Calif.
221170	MPCL	St. s.	HELEN VINMONT.....	10,388	7,886	499.9	68.1	29.3	1921	Newport News, Va.
221174	MPCM	St. s.	K. R. KINGSBURY.....	7,251	4,425	440.0	58.2	33.1	1921	Alameda, Calif.
221170	MPCN	Sc. b.	Portsmouth.....	2,215	2,128	267.3	46.3	23.6	1921	Baltimore, Md.
221181	MPCQ	St. s.	E. J. Sadler.....	9,638	6,014	499.2	68.1	30.5	1921	Kearny, N. J.
221103	MPCR	St. s.	SELMA CITY.....	5,686	3,450	421.2	56.2	26.5	1921	Chickasaw, Ala.
221194	MPCR	St. s.	SWIFTEAGLE.....	8,200	5,091	461.6	60.2	27.7	1921	Portland, Oreg.
221202	MPCR	St. s.	Myrtles.....	165	91	131.0	25.8	12.0	1921	Essex, Mass.
221203	MPCR	St. s.	PRESIDENT ADAMS.....	10,558	6,200	502.1	62.2	28.3	1921	Camden, N. J.
221210	MPCR	St. s.	E. W. SINCLAIR.....	4,887	2,847	375.2	53.2	28.1	1921	Wilmington, Del.
221211	MPCR	St. s.	HENRY D. WHITON.....	4,438	2,738	356.0	51.6	30.0	1921	Newburgh, N. Y.
221212	MPCR	St. s.	SUPHENDO.....	3,545	2,174	324.0	46.2	25.0	1921	Newark, N. J.
221213	MPCR	St. s.	GULFRINCE.....	6,560	4,098	419.5	56.4	33.3	1921	Baltimore, Md.
221215	MPCR	St. s.	MANULANI.....	9,536	5,903	480.6	62.2	26.6	1921	Oakland, Calif.
221220	MPCR	St. s.	CUBA.....	2,472	1,100	325.0	47.2	18.0	1921	Philadelphia, Pa.
221220	MPCD	St. s.	MAUNALEI.....	7,159	4,355	440.3	57.2	27.0	1921	Chester, Pa.
221227	MPCF	St. s.	STUART DOLLAR.....	7,038	4,355	429.0	55.2	26.6	1920	Shanghai, China
221233	MPCG	St. s.	PRESIDENT TAFT.....	14,123	8,415	517.0	72.2	27.8	1921	Sparrows Point, Md.
221241	MPCJ	St. s.	AGWILHAVRE.....	8,862	5,522	480.5	60.0	36.8	1921	Chester, Pa.
221262	MPCL	St. s.	TULSAGAS.....	7,120	4,316	431.0	59.2	33.4	1921	Baltimore, Md.
221268	MPCP	St. s.	SWIFTLIGHT.....	8,206	5,091	464.6	60.2	27.7	1921	Portland, Oreg.
221269	MPCQ	Ol. s.	E. T. BEDFORD.....	9,563	5,978	499.2	68.1	30.5	1921	Kearny, N. J.
221271	MPCR	St. s.	VICKSBURG.....	757	410	200.0	40.0	7.9	1921	Charleston, W. Va.
221272	MPCST	St. s.	JAVA ARROW.....	8,327	5,176	468.3	62.7	32.0	1921	Quincy, Mass.
221273	MPCSV	Sc. b.	Dinty Moore.....	492	367	137.0	31.1	12.1	1921	Pensacola, Fla.
221277	MPCSW	St. s.	Jane Nettleton.....	1,515	879	224.6	44.0	17.4	1917	Wilmington, Calif.
221279	MPCTB	St. s.	MANUKAI.....	9,517	5,895	480.6	62.2	26.6	1921	Oakland, Calif.
221292	MPCTF	St. s.	ANNISTON CITY.....	5,686	3,450	424.2	56.2	26.5	1921	Chickasaw, Ala.
221302	MPCTH	St. s.	MOJAVE.....	6,900	4,255	435.0	56.2	33.5	1921	Alameda, Calif.
221301	MPC TJ	St. s.	SWIFTWIND.....	8,206	5,091	464.6	60.2	27.7	1921	Portland, Oreg.
221314	MPC TL	St. s.	PRESIDENT MCKINLEY.....	14,127	8,400	516.5	72.2	27.8	1921	Camden, N. J.
221319	MPC TN	St. s.	NASHABA.....	6,062	3,776	402.5	53.0	32.0	1921	Baypoint, Calif.

Merchant Vessels

Service	Crew	Horse-power	Name of owner	Home port	Address of owner
Frt.	31	1,500	Redbird S. S. Corporation (Del.)	Wilmington, Del.	Du Pont Building.
Frt.	42	1,600	Redman S. S. Corporation (Del.)	do.	Do.
Frt.	29	1,500	Submarine Boat Corporation (Del.)	New York, N. Y.	5 Nassau Street.
Tow.	20	1,400	W. G. Coyle & Co. (La.)	New Orleans, La.	Pero Marquette Building.
Tnk.	34	3,000	Vacuum Oil Co. (N. Y.)	New York, N. Y.	61 Broadway.
Tnk.	40	3,000	Standard Transportation Co. (Del.)	do.	26 Broadway.
Frt.	27		Robert Dollar Co. (Calif.)	San Francisco, Calif.	Robert Dollar Building.
Frt.	26		do.	do.	Do.
Frt.	20		do.	do.	Do.
Tnk.	42	3,700	Standard Oil Co. (N. J.)	New York, N. Y.	26 Broadway.
Tnk.	43	3,200	Standard Transportation Co. (Del.)	do.	Do.
Frt.	47	3,000	U. S. Shipping Board	Philadelphia, Pa.	Bourse Building.
Frt.	6		Eastern Transportation Co. (Del.)	Wilmington, Del.	Ford Building.
Tnk.	38	3,000	Atlantic, Gulf & West Indies S. S. Lines (Me.)	New York, N. Y.	25 Broadway.
Tnk.	21	750	Pawtucket & New York Transportation (R. I.)	Providence, R. I.	Pawtucket, R. I.
Tnk.	36	3,300	Union Oil Co. of California (Calif.)	Los Angeles, Calif.	Union Oil Building.
Tnk.	36	3,300	do.	do.	Do.
Tnk.	37	2,400	Sinclair Navigation Co. (Del.)	New York, N. Y.	45 Nassau Street.
Tnk.	37	2,600	Standard Transportation Co. (Del.)	New York, N. Y.	26 Broadway.
Frt.	49	2,500	U. S. Shipping Board	New Orleans, La.	Carondelet Building.
Frt.	49	2,800	do.	do.	Do.
Frt.	49	2,800	do.	do.	Do.
Frt.	49	2,800	do.	do.	Do.
Frt.	44	2,800	do.	do.	Do.
Tnk.	40	3,000	Associated Oil Co. (Calif.)	San Francisco, Calif.	369 Pine Street.
Tnk.	32	1,500	Galena Navigation Co. (Del.)	Houston, Tex.	79 New Montgomery Street.
Tnk.	29	1,500	American Ship & Commerce Navigation Corporation (N. Y.)	New York, N. Y.	1316 Main Street.
Tnk.	48	2,500	Oil Transport Co. (Del.)	Baltimore, Md.	39 Broadway.
Tnk.	45	4,300	Pan-American Petroleum & Transportation Co. (Del.)	Los Angeles, Calif.	1600 Continental Building.
Frt.	43	4,666	Matson Navigation Co. (Calif.)	San Francisco, Calif.	714 West Tenth Street.
Tnk.	33	3,500	New England Oil S. S. Co. (Del.)	Wilmington, Del.	215 Market Street.
Frt.	6		Thomas J. Howard	New York, N. Y.	Du Pont Building.
Frt.	57	3,500	United States Steel Products Co. (N. J.)	do.	1 Broadway.
Frt.	45	3,500	U. S. Shipping Board	Los Angeles, Calif.	30 Church Street.
Tnk.	48	4,300	Pan American Petroleum & Transport Co. (Del.)	do.	1014 West Tenth Street.
Tow.	15	1,000	Eastern Transportation Co. (Del.)	Wilmington, Del.	Ford Building.
Frt.	5		Southern Transportation Co. (N. J.)	Philadelphia, Pa.	Commercial Trust Building.
Frt.	1		do.	do.	Do.
Frt.	5		do.	do.	Do.
Frt.	5		do.	do.	Do.
Frt.	5		do.	do.	Do.
Tnk.	38	3,100	Associated Oil Co. (Calif.)	San Francisco, Calif.	Do.
Frt.	5		Southern Transportation Co. (N. J.)	Philadelphia, Pa.	79 New Montgomery Street.
Frt.	5		Eastern Transportation Co. (Del.)	Wilmington, Del.	Commercial Trust Building.
Tnk.	37	3,000	Standard Oil Co. of California (Del.)	San Francisco, Calif.	Ford Building.
Tnk.	41	3,000	Cape Steamship Co. (Del.)	Los Angeles, Calif.	225 Bush Street.
Tnk.	45	3,300	Standard Oil Co. (Calif.)	San Francisco, Calif.	Security Building.
Frt.	5		Southern Transportation Co. (N. J.)	Philadelphia, Pa.	225 Bush Street.
Tnk.	42	3,760	Standard Oil Co. (N. J.)	New York, N. Y.	Commercial Trust Building.
Frt.	57	3,500	United States Steel Products Co. (N. J.)	do.	26 Broadway.
Tnk.	34	3,500	New England Oil S. S. Co. (Del.)	Wilmington, Del.	30 Church Street.
Frt.	23		Mayflower Association Corporation (Mass.)	Boston, Mass.	Du Pont Building.
Pas.	130	7,000	Dollar S. S. Line (Calif.)	San Francisco, Calif.	131 Coleridge Street.
Tnk.	33	2,400	Sinclair Navigation Co. (Del.)	New York, N. Y.	Robert Dollar Building.
Frt.	35	3,000	Union Sulphur Co. (N. J.)	do.	45 Nassau Street.
Frt.	30	2,000	Submarine Boat Corporation (N. Y.)	do.	33 Rector Street.
Tnk.	37	3,300	Gulf Refining Co. (Tex.)	Port Arthur, Tex.	5 Nassau Street.
Frt.	55	5,000	Matson Navigation Co. (Calif.)	San Francisco, Calif.	Doek 29.
Frt.	54	3,600	Peninsular & Occidental S. S. Co. (Conn.)	New Haven, Conn.	215 Market Street.
Pas.	43	4,600	Matson Navigation Co. (Calif.)	San Francisco, Calif.	42 Church Street.
Frt.	44	2,800	Dollar S. S. Co. (Calif.)	do.	215 Market Street.
Pas.	108	12,000	U. S. Shipping Board	do.	311 California Street.
Tnk.	45	4,300	Atlantic, Gulf & West Indies S. S. Lines (Mo.)	New York, N. Y.	360 Pine Street.
Tnk.	48	2,750	Associated Oil Co. (Calif.)	San Francisco, Calif.	25 Broadway.
Tnk.	34	2,500	New England Oil S. S. Co. (Del.)	Wilmington, Del.	79 New Montgomery Street.
Tnk.	39	3,000	Standard Oil Co. (N. J.)	New York, N. Y.	Du Pont Building.
Tow.	4	750	Inland & Coastwise Waterways Mississippi War-rior Service.	New Orleans, La.	26 Broadway.
Tnk.	43	3,200	Standard Transportation Co. (Del.)	New York, N. Y.	Customhouse.
Frt.	3		John A. Merritt & Co.	Pensacola, Fla.	26 Broadway.
Frt.	24	1,000	Andrew F. Maloney	San Francisco, Calif.	801 Palatof Street.
Frt.	50	5,000	Matson Navigation Co. (Calif.)	do.	1 Drumm Street.
Frt.	57	3,500	United States Steel Products Co. (N. J.)	New York, N. Y.	215 Market Street.
Tnk.	38	3,100	Standard Transportation Co. (Del.)	do.	59 Pine Street.
Tnk.	32	2,900	New England Oil Steamship Co. (Del.)	Wilmington, Del.	26 Broadway.
Pas.	210	12,000	Admiral Oriental Line (Wash.)	Seattle, Wash.	Du Pont Building.
Frt.	40	2,800	U. S. Shipping Board	San Francisco, Calif.	1519 Railroad Avenue South.
					369 Pine Street.

Merchant Vessels

Official No.	Signal letters	Rtg	Name of vessel	Tonnage		Dimensions			When built	Where built
				Gross	Net	Length	Breadth	Depth		
						Feet	Feet	Feet		
221348	MCTS	Se. b.	Barnstable.....	1,626	1,484	244.8	41.1	20.2	1921	Bath, Mo.
221349	MCTV	St. s.	DIXIANO.....	4,323	2,013	360.0	50.2	20.2	1921	Marlins Harbor, N. Y.
161054	MCTW	St. s.	AVALON.....	1,985	1,186	264.7	38.3	22.1	1891	Cleveland, Ohio
221353	MCVB	St. s.	Sea Ranger.....	473	250	111.0	29.8	15.6	1921	Oakland, Calif.
221354	MCVD	St. s.	AXTELL J. BYLES.....	7,982	4,938	468.3	62.7	32.0	1921	Quincy, Mass.
221358	MCVO	St. s.	LEDEC.....	6,900	4,250	435.0	56.2	33.5	1921	Alameda, Calif.
221360	MCVH	St. s.	W. W. MILLS.....	6,816	4,245	424.4	53.2	32.9	1921	Chester, Pa.
221361	MCVK	St. s.	TOTECO.....	449	233	127.0	32.5	13.8	1921	City Island, N. Y.
221370	MCVL	Se. b.	Mayo.....	2,229	2,132	267.3	46.0	23.0	1921	Newington, N. H.
221374	MCVN	St. s.	PRESIDENT WILSON.....	14,127	8,310	516.5	72.2	27.8	1921	Camden, N. J.
221380	MCVP	St. s.	ALANTA CITY.....	5,686	3,450	424.2	56.2	26.5	1921	Chickasaw, Ala.
221385	MCVQ	St. s.	WEST FARALON.....	7,451	4,507	430.7	54.3	26.2	1921	Los Angeles, Calif.
221386	MCVR	Se. b.	Harford.....	2,240	2,139	267.3	46.0	23.6	1921	Portland, Me.
221392	MCVS	St. s.	Sea Scout.....	472	250	141.0	29.8	15.6	1921	Oakland, Calif.
221400	MCVW	St. s.	ILLINOIS.....	6,688	4,142	416.8	56.1	32.7	1921	Bath, Me.
221405	MCVD	Se. b.	Talbot.....	2,229	2,145	267.3	46.0	23.6	1921	Stratford, Conn.
221408	MCVY	St. s.	BOHEMIAN CLUB.....	6,882	4,255	425.0	57.2	33.1	1921	Oakland, Calif.
221413	MCWH	Ol. s.	Lio.....	7,120	4,351	431.0	59.2	33.4	1921	Baltimore, Md.
221420	MCWJ	St. s.	PRESIDENT GARFIELD.....	10,558	6,200	602.1	62.2	28.3	1921	Camden, N. J.
221427	MCWE	St. s.	DAVID McKELVY.....	6,820	4,242	430.0	59.2	33.4	1921	Chester, Pa.
221430	MCWL	Sch.	Laura Annie Barnes.....	698	335	181.2	36.8	15.3	1921	Phillipsburg, Mo.
221450	MCWN	St. s.	J. FLETCHER FARRELL.....	7,061	4,350	430.3	59.3	33.2	1921	Quincy, Mass.
221455	MCWP	St. s.	PAUL SHOUP.....	6,816	4,245	424.4	58.2	32.9	1921	Chester, Pa.
221457	MCWQ	St. s.	YANKEE ARROW.....	8,046	4,960	468.3	62.7	32.0	1921	Camden, N. J.
221460	MCWT	St. s.	EMIDIO.....	6,900	4,248	435.0	56.2	33.5	1921	San Francisco, Calif.
221446	MCWV	Sch.	Golden Rod.....	412	349	142.5	33.0	12.6	1919	Mahono Bay, Nova Scotia.
221478	MDBG	St. s.	AMERICAN LEGION.....	13,736	8,137	516.5	72.2	27.8	1921	Camden, N. J.
221479	MDBH	St. s.	MARGARET DOLLAR.....	7,030	4,351	429.0	55.2	26.6	1921	Shanghai, China
221483	MDBJ	St. s.	THOMAS P. DEAL.....	5,818	3,642	304.1	55.1	31.0	1921	Bath, Me.
221491	MDBL	St. s.	AGWIPOND.....	8,024	5,029	468.3	62.7	32.0	1921	Sparrows Point, Md.
221492	MDBN	St. s.	J. N. PEW.....	9,074	6,473	450.5	60.0	36.8	1921	Chester, Pa.
221508	MDBP	St. s.	Wm. Boyce Thompson.....	7,061	4,350	430.3	59.3	33.2	1921	Quincy, Mass.
221511	MDBQ	St. s.	MEMPHIS CITY.....	5,686	3,450	424.2	56.2	26.5	1921	Chickasaw, Ala.
221512	MDBR	Se. b.	Bourne.....	1,626	1,484	244.8	41.1	20.2	1921	Bath, Me.
221521	MDBS	St. s.	J. A. MOFFETT, JR.....	9,563	5,978	409.2	68.1	30.5	1921	Kearny, N. J.
221530	MDBV	St. s.	GREYLOCK.....	7,460	4,520	430.7	54.3	26.2	1921	Los Angeles, Calif.
221543	MDBW	St. s.	TUSTEM.....	6,882	4,255	425.0	57.2	33.1	1921	Oakland, Calif.
221553	MDBX	Se. b.	Garrett.....	2,301	2,182	267.3	46.0	23.6	1921	Newington, N. H.
221561	MDCJ	Sch.	Allegheny.....	2,298	2,177	260.3	46.0	23.6	1921	Gildersleeve, Conn.
221574	MDCI	St. s.	SOUTHERN CROSS.....	13,788	7,977	516.5	72.2	27.8	1921	Camden, N. J.
221587	MDCN	St. s.	KNOXVILLE CITY.....	5,686	3,450	424.2	56.2	26.5	1921	Chickasaw, Ala.
221590	MDCP	St. s.	LURICO.....	6,956	4,200	425.0	57.2	33.1	1921	Oakland, Calif.
221593	MDCQ	Se. b.	Frederick.....	2,301	2,198	367.3	46.0	23.6	1921	South Portland, Me.
221596	MDCR	St. s.	Seneca.....	173	118	91.3	25.3	13.1	1919	Sharptown, Md.
221597	MDCS	St. s.	Lafayette.....	173	118	94.3	25.3	13.1	1919	do
221600	MDCV	St. s.	EMPIRE ARROW.....	8,046	4,960	468.3	62.7	32.0	1921	Camden, N. J.
221603	MDCW	St. s.	WEST PROSPECT.....	7,469	4,520	430.7	54.3	26.2	1921	Los Angeles, Calif.
221605	MDCX	Se. b.	Cohasset.....	2,226	2,142	267.3	46.3	23.6	1921	Noank, Conn.
221608	MDFB	St. s.	JOHN D. ARCHBOLD.....	14,051	14,054	551.9	75.3	43.0	1921	Newport News, Va.
221612	MDFH	St. s.	AGWIMEX.....	8,862	5,522	480.5	66.0	30.0	1921	Chester, Pa.
221618	MDFJ	St. s.	T. J. WILLIAMS.....	8,211	5,108	465.4	60.2	27.8	1921	Tampa, Fla.
221633	MDFK	St. s.	PRESIDENT GRANT.....	14,119	8,405	517.0	72.2	27.8	1921	Sparrows Point, Md.
221636	MDFL	Slp.	WILLIAM DOLLAR.....	3,238	3,030	320.5	47.0	27.1	1902	Dunbarton, Scotland
221643	MDFN	St. s.	CHATTANOOGA CITY.....	6,686	3,450	424.2	56.2	26.5	1921	New York, N. Y.
221645	MDFP	St. s.	PRESIDENT LINCOLN.....	14,187	8,359	516.5	72.2	27.8	1921	Camden, N. J.
221648	MDFQ	St. s.	TAMIAHUA.....	11,170	8,155	500.0	71.2	31.2	1921	Oakland, Calif.
221657	MDFR	Se. b.	CAROLINE.....	2,301	2,179	267.3	46.0	23.6	1921	South Portland, Me.
221659	MDFS	St. s.	LEVANT ARROW.....	8,046	4,960	468.3	62.7	32.0	1921	Camden, N. J.
221663	MDFV	St. s.	ROBERT E. HOPKINS.....	6,624	4,117	424.4	58.2	32.9	1921	Chester, Pa.
221666	MDFW	St. s.	WEST CHOPAKA.....	7,460	4,520	430.7	54.3	26.2	1921	Los Angeles, Calif.
221675	MDFX	St. s.	Wm. Rockefeller.....	14,051	8,790	551.9	75.3	43.0	1921	Newport News, Va.
221678	MDCI	Se. b.	Montgomery.....	2,307	2,192	267.3	46.0	23.6	1921	Sandy Point, Me.
221679	MDCJ	Se. b.	Anaconda.....	2,271	2,100	267.3	46.0	23.6	1921	Kingston, N. Y.
221691	MDCK	St. s.	LA PURISIMA.....	5,091	3,032	302.3	51.2	30.4	1921	Los Angeles, Calif.
221695	MDDL	St. s.	F. H. HILLMAN.....	9,835	6,006	500.0	68.2	30.0	1921	Alameda, Calif.
221700	MDCN	St. s.	BIRKENHEAD.....	6,960	4,297	425.0	57.2	33.1	1921	Oakland, Calif.
221701	MDCP	Ol. s.	H. T. HARPER.....	3,503	2,300	329.9	46.2	25.7	1921	do
221707	MDCQ	St. s.	STEEL SEAFARER.....	6,718	3,471	424.2	56.2	26.5	1921	Kearny, N. J.
221721	MDCV	St. s.	SAMUEL Q. BROWN.....	6,624	4,117	424.4	58.2	32.9	1921	Chester, Pa.
221727	MDCW	St. s.	PRESIDENT MADISON.....	14,187	8,311	516.5	72.3	27.8	1921	Camden, N. J.
221728	MDCX	St. s.	MELVILLE DOLLAR.....	7,032	4,319	429.0	55.2	26.6	1921	Shanghai, China
221735	MDCY	St. s.	DIXIE ARROW.....	8,046	4,960	468.3	62.7	32.0	1921	New York, N. Y.
271737	MDHF	Sch.	Ralph S. Parsons.....	431	388	155.2	33.8	12.1	1917	Chevarlo, Nova Scotia.
221781	MDHJ	St. s.	H. M. STOREY.....	9,838	6,007	500.0	68.2	30.0	1921	Alameda, Calif.
221785	MDHK	St. s.	STEEL SCIENTIST.....	6,718	3,471	424.2	56.2	26.5	1921	Kearny, N. J.
221805	MDHL	St. s.	NEW JERSEY.....	6,718	4,169	416.8	56.1	32.7	1921	Bath, Mo.
221815	MDHP	St. s.	WELFLEET.....	430	202	136.1	27.1	16.8	1921	Port Richmond, N. Y.

Service	Crew	Horse-power	Name of owner	Home port	Address of owner
Frt.	4		Staples Transportation Co. (Mo.)	Fall River, Mass.	404 Davol Street.
Tnk.	40	2,000	American Sugar Transit Corporation (Del.)	New York, N. Y.	117 Wall Street.
Pas.	60	2,600	Wilmington Transportation Co. (Calif.)	Los Angeles, Calif.	Wilmington, Calif.
Tow.	14	850	Ship Owners & Merchants' Tugboat Co. (Calif.)	San Francisco, Calif.	Pier 15.
Tnk.	37	3,200	Tide Water Associated Transport Corporation (Del.)	Wilmington, Del.	
Tnk.	32	2,800	Standard Transportation Co. (Del.)	New York, N. Y.	26 Broadway.
Tnk.	34	2,700	Pure Oil S. S. Co. (Del.)	Baltimore, Md.	Care F. H. Shallus Co., Chamber of Commerce Building.
Tow.	31	450	International Petroleum Co. (Me.)	Gloucester, Mass.	100 Main Street.
Frt.	5		P. Dougherty Co. (Md.)	Baltimore, Md.	Hearst Tower Building.
Pas.	240	12,000	Dollar Steamship Line (Calif.)	San Francisco, Calif.	311 California Street.
Frt.	57	3,500	U. S. Steel Products Co. (N. J.)	New York, N. Y.	30 Church Street.
Frt.	58	3,500	U. S. Shipping Board.	Los Angeles, Calif.	
Frt.	6		P. Dougherty Co. (Md.)	Baltimore, Md.	Hearst Tower Building.
Tow.	32	850	Ship Owners & Merchants' Tugboat Co. (Calif.)	San Francisco, Calif.	310 Sansome Street.
Tnk.	35	3,000	Texas Co. (Tex.)	Port Arthur, Tex.	Dock 29.
Frt.	6		P. Dougherty Co. (Md.)	Baltimore, Md.	Hearst Tower Building.
Tnk.	32	3,200	Atlantic Refining Co. (Pa.)	Philadelphia, Pa.	260 South Broad Street.
Tnk.	38	2,800	Standard Transportation Co. (Del.)	New York, N. Y.	26 Broadway.
Pas.	115	6,000	Dollar Steamship Lines (Calif.)	San Francisco, Calif.	311 California Street.
Tnk.	38	2,700	Tide Water Oil Co. (N. J.)	New York, N. Y.	11 Broadway.
Frt.	8		Charles H. Barnes	Salem, Mass.	Saugus, Mass.
Tnk.	60	2,600	Sinclair Navigation Co. (Del.)	New York, N. Y.	45 Nassau Street.
Tnk.	41	2,700	Associated Oil Co. (Calif.)	San Francisco, Calif.	79 New Montgomery Street.
Tnk.	41	3,200	Standard Transportation Co. (Del.)	New York, N. Y.	26 Broadway.
Tnk.	38	3,100	do.	do.	Do.
Frt.	7		Whitney & Bodden Shipping Co. (Ala.)	Mobile, Ala.	822 City Bank Building.
Pas.	185	12,000	Munson Steamship Line (N. Y.)	New York, N. Y.	67 Wall Street.
Frt.	36	3,000	Dollar Steamship Co. (Calif.)	San Francisco, Calif.	311 California Street.
Frt.	64	2,300	Mystic Steamship Co. (Mass.) (trustees)	Boston, Mass.	111 Devonshire Street.
Tnk.	34	3,200	Quaranty Trust Co. (N. Y.)	New York, N. Y.	140 Broadway.
Tnk.	37	2,800	Sun Oil Co. (N. J.)	Philadelphia, Pa.	Finance Building.
Tnk.	34	3,000	Sinclair Navigation Co. (Del.)	New York, N. Y.	45 Nassau Street.
Frt.	57	3,500	United States Steel Products Co. (N. J.)	do.	30 Church Street.
Frt.	4		Staples Transportation Co. (Me.)	Fall River, Mass.	404 Davol Street.
Tnk.	60	3,700	Standard Oil Co. (N. J.)	New York, N. Y.	26 Broadway.
Frt.	38	3,500	Greylock Steamship Corporation (N. Y.)	do.	39 Cortlandt Street.
Tnk.	5	3,200	Atlantic Refining Co. (Pa.)	Philadelphia, Pa.	260 South Broad Street.
Frt.	6		P. Dougherty Co. (Md.)	Baltimore, Md.	Hearst Tower Building.
Frt.	6		do.	do.	Do.
Pas.	224	12,000	Munson Steamship Line (N. Y.)	New York, N. Y.	67 Wall Street.
Frt.	57	3,500	United States Steel Products Co. (N. J.)	do.	30 Church Street.
Tnk.	35	3,200	Standard Oil Co. of California (Del.)	San Francisco, Calif.	225 Bush Street.
Frt.	6		P. Dougherty Co. (Md.)	Baltimore, Md.	Hearst Tower Building.
Tow.	5	550	Lehigh Valley R. R. Co. (N. J.)	New York, N. Y.	143 Liberty Street.
Tow.	8	550	do.	do.	Do.
Tnk.	49	2,000	Standard Transportation Co. (Del.)	do.	26 Broadway.
Frt.	53	3,500	U. S. Shipping Board.	Los Angeles, Calif.	
Frt.	5		Eugene W. Fry	Philadelphia, Pa.	Commercial Trust Building.
Tnk.	48	3,800	Standard Oil Co. (N. J.)	New York, N. Y.	26 Broadway.
Tnk.	35	4,200	Atlantic, Gulf & West Indies S. S. Lines (Me.)	do.	25 Broadway.
Tnk.	32	2,700	Standard Oil Co. (N. J.)	do.	26 Broadway.
Frt.	198	12,000	Admiral Oriental Line (Wash.)	Seattle, Wash.	1519 Railroad Avenue South.
Frt.	20		Robert Dollar Co. (Calif.)	San Francisco, Calif.	230 California Street.
Pas.	109	12,000	U. S. Steel Products Co. (N. J.)	New York, N. Y.	30 Church Street.
Tnk.	48	4,200	Southern Pacific Co. (Ky.)	San Francisco, Calif.	369 Pine Street.
Frt.	6		P. Dougherty Co. (Md.)	New York, N. Y.	Pier 49, North River.
Tnk.	41	3,000	Standard Transportation Co. (Del.)	Baltimore, Md.	Hearst Tower Building.
Tnk.	36	3,000	Standard Transportation Co. (Del.)	New York, N. Y.	26 Broadway.
Frt.	46	3,500	Tide Water Oil Co. (N. J.)	do.	11 Broadway.
Tnk.	40	3,800	U. S. Shipping Board.	Los Angeles, Calif.	
Frt.	6		Standard Oil Co. (N. J.)	New York, N. Y.	26 Broadway.
Frt.	5		P. Dougherty Co. (Md.)	Baltimore, Md.	Hearst Tower Building.
Tnk.	42	4,000	Eugene W. Fry	Philadelphia, Pa.	Commercial Trust Building.
Tnk.	42	4,000	Standard Oil Co. of California (Del.)	San Francisco, Calif.	225 Bush Street.
Tnk.	33	3,200	do.	do.	Do.
Tnk.	23	2,000	Vacuum Oil Co. (N. Y.)	New York, N. Y.	61 Broadway.
Frt.	55	3,100	Standard Oil Co. (Calif.)	San Francisco, Calif.	Standard Oil Building.
Tnk.	39	2,700	U. S. Steel Products Co. (N. J.)	New York, N. Y.	30 Church Street.
Pas.	200	11,000	Tide Water Oil Co. (N. J.)	do.	11 Broadway.
Frt.	40	3,000	Admiral Oriental Line (Wash.)	Seattle, Wash.	1519 Railroad Avenue South.
Tnk.	41	3,000	Dollar Steamship Line (Calif.)	San Francisco, Calif.	311 California Street.
Frt.	7		Standard Transportation Co. (Del.)	New York, N. Y.	26 Broadway.
Tnk.	43	4,000	Neches Transportation Co (Tex.)	Port Arthur, Tex.	Beaumont, Tex.
Frt.	45	3,100	Standard Oil Co. (Calif.)	San Francisco, Calif.	225 Bush Street.
Tnk.	33	3,000	U. S. Steel Products Co. (N. J.)	New York, N. Y.	30 Church Street.
Tow.	17	800	Texas Co. (Tex.)	Port Arthur, Tex.	Dock 29.
			Staples Transportation Co. (Me.)	Fall River, Mass.	404 Davol Street.

Merchant Vessels

Official No.	Signal letters	Rtg	Name of vessel	Tonnage		Dimensions			When built	Where built
				Gross	Net	Length	Breadth	Depth		
						<i>Fect</i>	<i>Fect</i>	<i>Fect</i>		
221833	MDHS	St. s.	JOHN PURROY MITCHELL	334	227	126.8	27.0	14.1	1921	Shooters Island, N. Y.
221836	MDHT	Shp.	JAMES DOLLAR	3,017	2,812	318.0	46.1	26.2	1901	Glasgow, Scotland
221837	MDHV	Sch.	Stranger	595	510	171.5	35.0	13.2	1918	Annapolis Royal, Nova Scotia.
221830	MDHW	St. s.	MUNARGO	6,484	3,970	413.8	57.8	22.8	1921	Camden, N. J.
221841	MDJB	St. s.	PRESIDENT HARDING	13,869	8,171	616.5	72.2	27.8	1921	do.
221857	MDJC	St. s.	STEEL NAVIGATOR	5,718	3,471	424.2	56.2	26.5	1921	Kearney, N. J.
221861	MDJG	St. s.	BYRON D. BENSON	7,953	4,032	465.4	60.2	27.8	1921	Tampa, Fla.
221868	MDJL	St. s.	FRANCIS E. POWELL	7,096	4,325	431.0	59.2	33.4	1922	Baltimore, Md.
221882	MDJP	St. s.	SATURN	292	137	135.1	22.8	12.4	1920	Greenport, N. Y.
221883	MDJQ	St. s.	J. HAMPTON MOORE	292	199	123.3	28.4	11.4	1922	Chester, Pa.
221884	MDJR	St. s.	W. S. RHEEM	9,838	6,018	600.0	68.2	30.0	1921	Alameda, Calif.
221885	MDJT	St. s.	DELAWARE SUN	8,964	5,617	480.5	66.0	30.8	1922	Chester, Pa.
221897	MDJV	St. s.	R. D. LEONARD	1,778	1,082	265.9	39.2	19.6	1922	Wilmington, Del.
221901	MDJW	St. s.	PRESIDENT ROOSEVELT	13,869	8,138	616.5	72.2	27.8	1922	Camden, N. J.
222518	MDKO	Sch.	ROCKPORT	913	915	182.9	34.1	16.3	1922	do.
221905	MDKF	St. s.	SEA	411	216	139.4	25.2	14.2	1919	Savannah, Ga.
221906	MDKG	Ol. s.	ECKMULL	411	216	139.4	25.2	14.2	1919	do.
221907	MDKH	St. s.	DIANA DOLLAR	7,033	4,321	429.0	55.2	26.6	1921	Shanghai, China
221912	MDKJ	St. s.	YANKTON	544	232	189.0	27.3	16.7	1893	Leith, Scotland
222053	MDKL	St. s.	NORTH KING	5,064	3,386	375.7	50.7	27.3	1903	Vegeack, Germany
221913	MDKN	St. s.	BETHORE	8,257	4,168	550.3	77.2	43.7	1922	Sparrows Point, Md.
221921	MDKP	Sch.	W. J. Colle	450	391	155.0	35.1	13.0	1922	Pascagoula, Miss.
221930	MDKQ	St. s.	PAN AMERICA	13,712	8,054	617.0	72.2	27.8	1922	Sparrows Point, Md.
221937	MDKR	Ol. s.	Worthington	331	225	127.2	34.0	11.7	1921	Milford, Del.
221970	MDLQ	Sch.	John H. Winstead	1,160	1,220	214.5	36.1	16.2	1922	Baltimore, Md.
221984	MDLJ	St. s.	MARYLAND	398	271	139.8	25.0	13.3	1922	Brooklyn, N. Y.
221994	MDLK	Shp.	Mary Dollar	3,102	2,880	335.5	40.9	26.5	1904	Glasgow, Scotland
221995	MDLN	Shp.	DAVID DOLLAR	2,832	2,060	299.5	45.1	24.7	1893	Liverpool, England
	MDLQ	Bkn.	HELVIG VINNEN	3,100	2,827	319.4	44.5	25.9	1891	Leith, Scotland
	MDLS	Bkn.	REINBEK	2,765	2,630	360.7	46.0	24.4	1889	Whitehaven, England
222013	MDLW	St. s.	VACOLL	4,213	2,511	340.1	49.2	28.7	1922	Baltimore, Md.
222054	MDNF	Ol. s.	CALIFORNIAN	7,899	4,927	415.1	59.8	27.1	1922	Chester, Pa.
222063	MDNJ	St. s.	WESTERN WORLD	13,712	8,054	617.0	72.2	27.8	1922	Sparrows Point, Md.
222065	MDNL	Sch.	Leona & Marion	313	263	134.0	28.0	9.4	1920	Machias, Me.
222067	MDNP	Ga. s.	Little Joe	250	75	134.3	21.7	10.9	1922	Weems, Va.
	MDLR	Shp.	Lasbeck	2,335	2,102	269.7	42.9	24.5	1894	Glasgow, Scotland
222133	MDPK	St. s.	ASTORIA	3,078	1,921	319.7	40.0	21.2	1902	Sunderland, England
222185	MDPV	St. s.	BAINBRIDGE	704	413	139.2	29.9	21.0	1922	East Boothbay, Me.
222107	MDQC	St. s.	MARORE	8,215	4,172	550.3	72.2	43.9	1922	Sparrows Point, Md.
222236	MDQP	Ol. s.	MISSOURIAN	7,899	4,927	445.1	59.8	27.1	1922	Chester, Pa.
222347	MDRL	Sch.	Eastern	2,193	2,134	267.3	46.0	23.0	1922	Mariners Harbor, N. Y.
222353	MDRN	Sch.	T. J. Hooper	2,197	2,114	267.3	46.0	23.6	1913	Morehead City, N. C.
222401	MDRS	Sch.	Luther E. Hooper	2,197	2,114	267.3	46.0	23.6	1918	do.
222416	MDRV	St. s.	Louise	530	298	167.3	28.3	13.8	1922	Milford, Del.
222420	MDSF	St. s.	FISHER	346	175	139.2	24.0	13.1	1922	East Boothbay, Me.
222434	MDSG	Ga. s.	American	103	70	81.1	20.8	9.9	1919	Morris Heights, N. Y.
222430	MDSH	Sch.	Charles J. Hooper	2,217	2,131	267.3	46.0	23.0	1922	Stratford, Conn.
222440	MDSJ	St. s.	SEINER	346	175	139.2	24.0	13.1	1922	East Boothbay, Me.
27665	MDSR	St. s.	TRADER	2,194	1,828	322.8	42.2	18.9	1893	Cleveland, Ohio
222519	MDSY	Sch.	ROCKLAND	943	915	188.9	34.1	16.3	1922	Camden, N. J.
222528	MDSV	Sch.	BROOKLYN	1,850	1,791	266.0	40.2	27.3	1883	Greenock, Scotland
222535	MDTB	St. s.	Margaret A. Moran	106	45	81.3	20.6	9.9	1919	Stamford, Conn.
222537	MDTC	St. s.	STEELORE	8,215	4,172	550.3	72.2	43.9	1922	Sparrows Point, Md.
222539	MDTF	St. s.	STEEL TRAVELER	7,050	381	424.2	56.2	26.5	1922	Kearney, N. J.
222547	MDTG	Sch.	BLOSSOM	123	103	96.5	23.3	8.9	1920	Church Point, Nova Scotia.
222560	MDTK	Sch.	Rebecca C. Scott	813	724	177.8	36.4	18.3	1919	Alma, New Brunswick
222580	MDTQ	Sch.	ROCKVILLE	943	915	188.9	34.1	16.3	1922	Camden, N. J.
222511	MDTS	Sch.	Bluebird	1,618	1,494	230.5	44.5	15.8	1918	Seattle, Wash.
222623	MDTV	Sch.	ROCK HARBOR	943	915	188.9	34.1	16.3	1922	Camden, N. J.
222630	MDVQ	St. s.	STATE OF MARYLAND	1,783	669	320.0	56.0	16.9	1922	Wilmington, Del.
222643	MDVH	Sch.	ROCK HAVEN	943	915	188.9	34.1	16.3	1922	Camden, N. J.
222661	MDVL	St. s.	Diamond S. No. 2	106	72	81.3	20.6	9.9	1919	Hilford, Del.
222695	MDVS	St. s.	HALEKALA	3,679	1,640	215.2	40.2	27.0	1923	Chester, Pa.
222697	MDVT	St. s.	GRACE DOLLAR	6,651	4,217	436.4	52.1	23.8	1892	Sunderland, England
222700	MDWB	St. s.	QUINCY	3,789	2,368	350.5	51.0	22.6	1909	do.
222715	MDWC	St. s.	STATE OF VIRGINIA	1,783	674	320.0	56.0	16.9	1923	Wilmington, Del.
222710	MDWF	St. s.	Daisy Gray	1,187	655	216.2	45.3	15.5	1922	Portland, Ore.
222720	MDWG	St. s.	WILTON	1,827	1,094	233.6	40.2	24.3	1923	Sparrows Point, Md.
222730	MDWL	St. s.	CALAWAIL	7,270	4,165	415.0	49.2	30.0	1893	Belfast, Ireland
222741	MDWQ	St. s.	N. Y. CENTRAL NO. 30	235	160	102.0	25.6	11.9	1923	Brooklyn, N. Y.
222747	MDWS	St. s.	PENNSYLVANIA SUN	8,862	5,535	480.5	66.0	30.8	1923	Chester, Pa.
222750	MFBC	St. s.	GULFBREEZE	6,651	4,159	419.5	50.5	33.3	1923	Camden, N. J.
	MFBD	St. s.	CELTIC	3,738	2,429	371.8	44.2	27.2	1891	Belfast, Ireland
222746	MFBG	St. s.	CORNISH	1,827	1,094	223.0	40.2	24.3	1923	Sparrows Point, Md.
222760	MFBI	St. s.	ALLEGHANY	5,486	3,261	350.7	52.1	15.2	1923	Kearny, N. J.

Merchant Vessels

Service	Crew	Horse-power	Name of owner	Home port	Address of owner
Frts.	15	750	City of New York	New York, N. Y.	Municipal Building.
Frts.	20		Robert Dollar Co. (Calif.)	San Francisco, Calif.	Robert Dollar Building.
Frts.	7		Whitne, & Bodden Shipping Co. (Ala.)	Mobile, Ala.	822 City Bank Building.
Pas.	120	5,800	Munargo Steamship Corporation (N. Y.)	New York, N. Y.	67 Wall Street.
Pas.	240	12,000	U. S. Shipping Board	do.	45 Broadway.
Frts.	55	3,000	U. S. Steel Products Co. (N. J.)	do.	30 Church Street.
Tnk.	32	2,800	Tide Water Oil Co. (N. J.)	do.	11 Broadway.
Tnk.	32	2,300	Atlantic Refining Co. (Pa.)	Philadelphia, Pa.	260 South Broad Street.
Fsh.	2	450	Massachusetts Trawling Co. (Mass.)	Boston, Mass.	22 New Fish Pier.
Frts.	18	750	City of Philadelphia	Philadelphia, Pa.	City Hall.
Tnk.	43	2,600	Standard Oil Co. (Calif.)	San Francisco, Calif.	225 Bush Street.
Tnk.	37	2,300	Sun Oil Co. (N. J.)	Philadelphia, Pa.	Finance Building.
Tnk.	21	900	Atlantic Refining Co. (Pa.)	do.	260 South Broad Street.
Pas.	130	15,000	U. S. Shipping Board	do.	Bourse Building.
Frts.	4		Rockland Transportation Co. (Me.)	Rockland, Me.	Masonic Temple Building.
Frts.	11	500	Bay State Fishing Co. (Me.)	Boston, Mass.	30 Fish Pier.
Fsh.	11	450	Philadelphia Packet Line (N. J.)	Philadelphia, Pa.	Bourse Building.
Frts.	45	3,000	Dollar Steamship Line (Calif.)	San Francisco, Calif.	311 Securities Building.
Frts.	14	750	Robert J. Murray	Boston, Mass.	182 Devonshire Street.
Fsh.	25	2,800	Alaska-Portland Packers' Association (Oreg.)	Portland, Oreg.	Yeon Building.
Frts.	56	4,600	Guaranty Trust Co. (N. Y.)	New York, N. Y.	140 Broadway.
Frts.	7		M. M. Flechas	Gulfport, Miss.	Pascagoula, Miss.
Pas.	200	12,000	Munson Steamship Line (N. Y.)	New York, N. Y.	67 Wall Street.
Frts.	6	375	Elizabethport Lighterage Co. (N. J.)	do.	115 Broadway.
Frts.	5		Eastern Transportation Co. (Del.)	Wilmington, Del.	Ford Building.
Plt.	21	650	Association of Maryland Pilots	Baltimore, Md.	Foot Broadway.
Frts.	20		Robert Dollar Co. (Calif.)	San Francisco, Calif.	Robert Dollar Building.
Frts.	20		do.	do.	Do.
Frts.	20		do.	do.	Do.
Frts.	36	4,500	Vacuam Oil Co. (N. Y.)	New York, N. Y.	61 Broadway.
Frts.	36	4,500	American Hawaiian S. S. Co. (N. J.)	do.	10 Bridge Street.
Pas.	200	12,000	Munson Steamship Line (N. Y.)	New York, N. Y.	67 Wall Street.
Frts.	5		Clarence A. Small	Jonesport, Me.	Machiasport, Me.
Fsh.	30	300	Bellows & Squires Co. (Va.)	Reedville, Va.	Ocran, Va.
Frts.	32	1,400	Robert Dollar Co. (Calif.)	San Francisco, Calif.	Robert Dollar Building.
Pas.	18	450	Astoria S. S. Co. (Mass.)	Boston, Mass.	Chelsea, Mass.
Frts.	45	5,000	Vore Beckwith (trustee)	Grand Haven, Mich.	Benton Harbor, Mich.
Frts.	40	4,500	Guaranty Trust Co. (N. Y.)	New York, N. Y.	140 Broadway.
Frts.	4		American Hawaiian S. S. Co. (N. J.)	do.	10 Bridge Street.
Frts.	5		Eastern Transportation Co. (Del.)	Wilmington, Del.	Ford Building.
Frts.	5		do.	do.	Do.
Frts.	5		do.	do.	Do.
Fsh.	37	700	Marine Products (Va.)	Reedville, Va.	
Fsh.	18	550	Portland Trawling Co. (Me.)	Portland, Me.	186 Middle Street.
Tow.	6	300	American Dredging Co. (Pa.)	Philadelphia, Pa.	308 Chestnut Street.
Frts.	4		Eastern Transportation Co. (Del.)	Wilmington, Del.	Ford Building.
Fsh.	18	550	Portland Trawling Co. (Me.)	Portland, Me.	186 Middle Street.
Frts.	34	1,000	Max Bernstein	New York, N. Y.	260 West Ninety-fifth Street.
Frts.	5		Rockland Transportation Co. (Me.)	Rockland, Me.	Masonic Temple Building.
Frts.	4		Neptune Line (Del.)	New York, N. Y.	25 Beaver Street.
Tow.	5	350	Tug Margaret A. Moran (N. Y.)	do.	17 Battery Place.
Frts.	51	5,000	Guaranty Trust Co. (N. Y.)	do.	140 Broadway.
Frts.	41	3,100	U. S. Steel Products Co. (N. J.)	do.	30 Church Street.
Frts.	12		John da Lombs	New Bedford, Mass.	43 Thompson Street.
Frts.	9		Lemuel A. Scott	Mobile, Ala.	City Bank Building.
Frts.	4		Rockland Transportation Co. (Me.)	Rockland, Me.	Masonic Temple Building.
Frts.	4		C. W. Urquhart	Savannah, Ga.	Liberty Bank Building.
Frts.	4		Rockland Transportation Co.	Rockland, Me.	Masonic Temple Building.
Pas.	53	2,600	Baltimore Steam Packet Co. (Md.)	Baltimore, Md.	500 Light and Barre Streets.
Frts.	4		Rockland Transportation Co. (Me.)	Rockland, Me.	Masonic Temple Building.
Tow.	10	2,000	William Spencer & Son Corporation (N. Y.)	New York, N. Y.	40 Rector Street.
Pas.	73	5,500	Inter-Island Steam Navigation Co. (Hawaii)	Honolulu, Hawaii	42 Queen Street.
Frts.	48	2,300	Robert Dollar Co. (Calif.)	San Francisco, Calif.	230 California Street.
Frts.	34	2,500	Quincy S. S. Co. (N. Y.)	New York, N. Y.	11 Broadway.
Pas.	57	2,800	Baltimore Steam Packet Co. (Md.)	Baltimore, Md.	500 Light and Barre Streets.
Frts.	21	750	S. S. Freeman	San Francisco, Calif.	1 Drum Street.
Frts.	26	1,300	Eastern S. S. Lines (Me.)	Portsmouth, N. H.	Ellot, Me.
Frts.	121	3,500	Los Angeles S. S. Co. (Calif.)	Los Angeles, Calif.	Wilmington, Calif.
Tow.	6	750	New York Central R. R. Co. (N. Y.)	New York, N. Y.	6 Beaver Street.
Tnk.	38	4,300	Sun Oil Co. (N. J.)	Philadelphia, Pa.	Finance Building.
Tnk.	38	3,000	Gulf Refining Co. (Tex.)	Port Arthur, Tex.	West Port Arthur, Tex.
Frts.	34	1,300	Robert Dollar Co. (Calif.)	San Francisco, Calif.	Robert Dollar Building.
Frts.	73	2,700	Eastern S. S. Lines (Me.)	Portsmouth, N. H.	Ellot, Me.
Frts.	73	2,700	Merchants & Miners' Transportation Co. (Md.)	Baltimore, Md.	112 South Gay Street.

Merchant Vessels

Official No.	Signal letters	Rtg	Name of vessel	Tonnage		Dimensions			When built	Where built
				Gross	Net	Length	Breadth	Depth		
						Feet	Feet	Feet		
222786	MFBK	St. s.	N. Y. CENTRAL No. 31.....	235	160	102.0	25.6	11.9	1923	Brooklyn, N. Y.
222787	MFBK	St. s.	N. Y. CENTRAL No. 32.....	235	160	102.0	25.0	11.9	1923	do
222789	MFBN	El. s.	STANDARD SERVICE.....	1,271	765	210.0	40.1	16.1	1923	San Francisco, Calif.
222822	MFBBS	St. s.	DICKENSON.....	831	391	174.3	30.1	21.8	1923	Chester, Pa.
222831	MFBT	St. s.	BERKSHIRE.....	5,456	3,261	350.7	52.7	15.2	1923	Kearny, N. J.
222849	MFBV	St. s.	RICHARD V. LINCOLN.....	7,940	6,213	586.3	60.0	28.0	1923	Lorain, Ohio.
222880	MFBW	Sch.	Winsor.....	1,034	959	202.9	38.1	16.5	1923	Bath, Me.
222958	MFCQ	St. s.	BUFORD.....	4,804	3,042	370.6	44.2	20.6	1890	Belfast, Ireland.
222960	MFCQ	St. s.	ALASKA.....	4,668	277	350.4	49.6	15.6	1923	Tacoma, Wash.
222988	MFCR	Shp.	Pastala.....	1,748	1,624	261.0	39.0	23.4	1883	Greenock, Scotland.
222987	MFCR	Sch.	Mildred B.....	403	363	141.4	34.1	11.9	1910	Port Greville, Nova Scotia.
222992	MFCY	Ol. s.	STEELMOTOR.....	1,695	973	250.3	42.9	17.2	1923	Kearny, N. J.
222993	MFCY	Sch.	Hutchison.....	1,034	959	202.0	38.1	16.5	1923	Bath, Me.
223031	MFDG	St. s.	CHLORE.....	12,154	8,393	549.6	72.2	40.5	1922	Alameda, Calif.
223043	MFDJ	Ol. s.	TROY SOCONY.....	913	601	253.9	37.6	13.0	1923	Chester, Pa.
223043	MFDK	St. s.	J. OSWALD BOYD.....	1,806	1,273	244.8	44.1	20.3	1913	Paisley, Scotland.
223068	MFDG	St. s.	TRANSFORD II.....	1,625	962	245.0	40.1	17.7	1920	Elizabeth, N. J.
223082	MFDY	Ol. s.	STEELVENDOR.....	1,695	973	250.3	42.9	17.2	1923	Kearny, N. J.
223087	MFDY	St. s.	Elias E. Wilcox.....	329	164	139.1	24.0	11.6	1923	Noank, Conn.
223180	MFGK	Ol. s.	Thomas C. McNeal.....	219	117	127.9	21.1	9.8	1923	Solomons, Md.
223209	MFGP	St. s.	McKlitrick (concrete).....	2,702	1,528	300.1	44.0	24.0	1921	Wilmington, N. C.
223221	MFGQ	St. s.	CITY OF CHATTANOOGA.....	5,861	4,343	381.8	52.1	14.9	1923	Newport News, Va.
223241	MFGS	Ol. s.	TWIN PORTS.....	1,460	840	250.0	42.2	15.7	1923	Ashtabula, Ohio.
223246	MFGT	St. s.	SOCONY 8.....	215	146	100.0	24.1	12.3	1923	Brooklyn, N. Y.
223247	MFGV	St. s.	SOCONY 9.....	215	146	100.0	24.1	12.3	1923	do
223293	MFHG	St. s.	CITY OF BIRMINGHAM.....	5,860	4,340	381.8	52.1	14.9	1923	Newport News, Va.
223313	MFHJ	St. s.	Esther Johnson.....	1,101	611	208.4	43.6	15.2	1923	Portland, Ore.
223349	MFHJ	Ol. s.	TWIN CITIES.....	1,460	840	250.0	42.2	15.7	1923	Ashtabula, Ohio.
223352	MFKH	St. s.	B. H. TAYLOR.....	7,318	5,760	536.6	60.3	29.5	1923	Lorain, Ohio.
223398	MFHQ	St. s.	William T. Covington, Jr.....	250	132	129.9	22.4	10.0	1923	Solomons, Md.
223457	MFHS	Sch.	Anna Sophia.....	200	146	102.0	30.6	8.5	1923	Dannysville, Me.
223475	MFIH	St. s.	LEHORE.....	8,289	4,546	549.6	72.2	40.5	1923	Alameda, Calif.
223478	MFIH	St. s.	CARABOBO.....	2,916	1,718	305.2	48.2	10.9	1923	Camden, N. J.
223485	MFJG	El. s.	ALASKA STANDARD.....	1,274	768	210.0	40.1	16.1	1923	San Francisco, Calif.
223488	MFJK	Sch.	Nancy.....	2,117	1,678	259.2	44.9	22.3	1918	Portland, Ore.
223537	MFJL	El. s.	J. H. SENIOR.....	1,155	728	207.5	38.1	16.0	1924	Newport News, Va.
223540	MFJN	Ol. s.	ARTHUR N. HERRON.....	175	81	93.5	23.2	11.0	1924	Camden, N. J.
223567	MFJQ	St. s.	DELUGE.....	370	177	125.7	29.0	14.6	1923	New Orleans, La.
223556	MFJR	Ol. s.	Annie Dow.....	247	65	134.3	21.7	10.9	1924	Weems, Va.
3625	MFJS	Sch.	BIWARK.....	1,401	1,332	240.0	41.0	17.0	1894	Marine City, Mich.
223574	MFJV	Sch.	J. O. Webster.....	431	373	140.5	33.5	14.0	1919	Weymouth, Nova Scotia.
223583	MFKB	St. s.	SEA SALVOR.....	423	229	137.4	30.4	12.0	1904	Philadelphia, Pa.
222601	MFKD	Sch.	Emerett.....	659	602	179.0	38.0	13.2	1919	Diligent River, Nova Scotia.
145703	MFKH	St. s.	Three Friends.....	157	89	112.0	24.0	8.8	1895	Jacksonville, Fla.
222532	MFKJ	St. s.	A. B. POTTER.....	284	193	110.8	23.2	10.8	1910	Philadelphia, Pa.
223641	MFKN	St. s.	EDWARD L. SHEA.....	6,648	4,160	419.5	56.5	33.3	1924	Camden, N. J.
223669	MFKQ	Ol. s.	AMSTERDAM SOCONY.....	1,199	753	252.9	40.1	12.8	1924	Chester, Pa.
223670	MFKR	Ol. s.	BURLINGTON SOCONY.....	1,199	753	252.9	40.1	12.8	1924	do
223671	MFKS	Ol. s.	HARTFORD SOCONY.....	1,199	753	252.9	40.1	12.8	1924	Camden, N. J.
223672	MFKT	Ol. s.	OSWEGO SOCONY.....	1,199	753	252.9	40.1	12.8	1924	Chester, Pa.
223673	MFKV	Ol. s.	PROVIDENCE SOCONY.....	1,199	753	252.9	40.1	12.8	1924	Camden, N. J.
223674	MFKW	Ol. s.	ROME SOCONY.....	1,199	753	252.9	40.1	12.8	1924	Chester, Pa.
223675	MFLB	Ol. s.	SCHENECTADY SOCONY.....	1,199	753	252.9	40.1	12.8	1924	do
223680	MFLC	Ol. s.	BOSTON SOCONY.....	1,199	753	252.9	40.1	12.8	1924	Camden, N. J.
223740	MFLH	St. s.	BOSTON.....	4,989	2,703	385.3	72.5	20.9	1924	Sparrows Point, Md.
223818	MFNC	Sch.	Ethel N.....	203	203	106.2	29.2	10.0	1889	Shelbourne, Nova Scotia.
223840	MFND	St. s.	SANTA MARIA.....	8,205	5,045	460.0	60.3	35.5	1922	Glasgow, Scotland.
223901	MFNL	St. s.	NEW YORK.....	4,989	2,703	385.3	72.5	20.9	1924	Sparrows Point, Md.
223907	MFNS	St. s.	CATALINA.....	1,766	1,161	235.2	52.1	18.8	1924	Los Angeles, Calif.
201859	MFNV	St. s.	TRANSFER No. 21.....	267	155	110.9	27.9	13.5	1908	Bothlehem, Pa.
220793	MFPB	St. s.	DAN F. HANLON.....	1,434	791	240.0	40.0	15.0	1920	Brunswick, Ga.
162424	MFPJ	Sch.	PURE OIL COMPANY, No. 3.....	754	743	172.4	34.2	13.2	1905	Wilmington, Del.
223936	MFPK	Gr. s.	St. Tammany.....	103	64	110.7	22.5	5.2	1924	Shdell, La.
224118	MFPW	Gr. s.	Houston Pilot No. 2.....	110	26	104.2	15.0	8.0	1918	Mobile, Ala.
224175	MFQC	St. s.	WILSON.....	144	53	90.1	19.6	10.3	1899	Detroit, Mich.
224216	MFQG	St. s.	GEORGE WASHINGTON.....	5,184	3,167	375.5	54.0	17.2	1924	Newport News, Va.
224220	MFQJ	Ol. s.	Patterson.....	580	402	168.1	27.3	13.8	1882	Brooklyn, N. Y.
224252	MFQL	St. s.	HAWAII.....	850	444	190.0	36.2	12.1	1924	San Francisco, Calif.
224254	MFQS	St. s.	EL COSTON.....	7,286	4,509	426.0	57.0	26.6	1924	Tacoma, Wash.
224339	MFQV	St. s.	ROBERT E. LEE.....	5,184	3,167	375.5	54.0	17.2	1924	Newport News, Va.
224391	MFRH	St. s.	DISTRICT OF COLUMBIA.....	2,128	1,240	297.8	51.0	16.3	1924	Wilmington, Del.
224462	MFRJ	St. s.	GLACIER.....	4,043	2,168	371.0	46.1	27.7	1891	Sunderland, England.
224452	MFRP	St. s.	Athus.....	644	351	166.8	30.2	14.8	1925	South Portland, Me.

Merchant Vessels

Service	Crew	Horse-power	Name of owner	Home port	Address of owner
Tow.	4	750	New York Central R. R. Co. (N. Y.)	New York, N. Y.	6 Beaver Street.
Tow.	6	750	do	do	Do.
Tnk.	17	600	Standard Oil Co. (Calif.)	San Francisco, Calif.	Standard Oil Building.
Pas.	28	800	Commercial Pacific Cable Co. (N. Y.)	New York, N. Y.	253 Broadway.
Pas.	65	2,700	Merchants & Miners' Transportation Co. (Md.)	Baltimore, Md.	112 South Clay Street.
Frt.	34	2,200	Pittsburgh S. S. Co. (W. Va.)	Duluth, Minn.	Wolvyn Building.
Frt.	4		Westmoreland Coal Co. (Pa.)	Philadelphia, Pa.	224 South Third Street.
Pas.	83	2,000	Fred Linderman	San Francisco, Calif.	110 Market Street.
Pas.	80	6,600	Atlas S. S. Co. (Nev.)	New York, N. Y.	120 Broadway.
Frt.	25		Ship Tusitala Co. (N. Y.)	do	26 Beaver Street.
Frt.	6		G. B. Dautzler	Gulfport, Miss.	Biloxi, Miss.
Frt.	19	b 750	United States Steel Products Co. (N. J.)	New York, N. Y.	30 Church Street.
Frt.	3		Westmoreland Coal Co. (Pa.)	Philadelphia, Pa.	224 South Third Street.
Frt.	44	5,000	Guaranty Trust Co. (N. Y.)	New York, N. Y.	140 Broadway.
Tnk.	12	b 600	Standard Transportation Co. (Del.)	do	26 Broadway.
Tnk.	24	1,250	Pan American Petroleum & Transport Co. (Del.)	Los Angeles, Calif.	1015 Security Building.
Frt.	18	700	Merroe Transportation Co. (Del.) (R. I.)	New York, N. Y.	46th Street and Park Avenue.
Frt.	19	b 750	U. S. Steel Products Co. (N. J.)	do	30 Church Street.
Fsh.	28	600	Wilcox Fertilizer Co. (Conn.)	New London, Conn.	Mystic, Conn.
Fsh.	32	b 300	McNeal Edwards Co. (Va.)	Reedville, Va.	
Tnk.	16	1,350	Associated Oil Co. (Calif.)	San Francisco, Calif.	70 New Montgomery Street.
Pas.	92	2,700	Ocean Steamship Co. of Savannah (Ga.)	Savannah, Ga.	Ocean Steamship Terminal.
Frt.	18	b 500	Minnesota-Atlantic Transit Co. (Del.)	Wilmington, Del.	Ford Building.
Tow.	12	850	Standard Transportation Co. (Del.)	New York, N. Y.	26 Broadway.
Tow.	12	850	do	do	Do.
Pas.	98	2,700	Ocean Steamship Co. of Savannah (Ga.)	Savannah, Ga.	Ocean Steamship Terminal.
Frt.	20	750	A. B. Johnson	San Francisco, Calif.	1 Drumm Street.
Frt.	18	b 500	Minnesota-Atlantic Transit Co. (Del.)	Wilmington, Del.	Ford Building.
Frt.	38	2,200	Bradley Transportation Co. (W. Va.)	Duluth, Minn.	Wolvyn Building.
Fsh.	34	b 400	McNeal Dodson Co. (Va.)	Reedville, Va.	Fairport, Va.
Frt.	4		Frank T. Lang	New York, N. Y.	1790 Metropolitan Avenue.
Frt.	45	s 5,000	Guaranty Trust Co. of N. Y. (N. Y.)	do	140 Broadway.
Pas.	59	2,200	Atlantic & Caribbean Steam Navigation Co. (Del.)	Wilmington, Del.	Du Pont Building.
Tnk.	17	b 600	Standard Oil Co. (Calif.)	San Francisco, Calif.	Standard Oil Building.
Frt.	9		Miss Clema Collins	Philadelphia, Pa.	7120 Hazel Avenue.
Tnk.	10	b 450	Standard Oil Co. (N. J.)	Baltimore, Md.	Second Avenue and Clinton Street.
Tow.	12	b 617	American Dredging Co. (Pa.)	Philadelphia, Pa.	308 Chestnut Street.
Frb.	11	1,300	Board of Commissioners of New Orleans (La.)	New Orleans, La.	1 Canal Street.
Fsh.	30	b 300	Bellows & Squires Co. (Va.)	Reedville, Va.	Ocran, Va.
Frt.	4		Mystic Steamship Co. (Mass.) Trustees	Boston, Mass.	111 Devonshire Street.
Frt.	6		Alexander L. Stockwell	Boston, Mass.	11 Pemberton Square
Tow.	6	300	Ship Owners & Merchants Tugboat Co. (Calif.)	San Francisco, Calif.	Pier 15.
Frt.	7		W. S. Roberts	Baltimore, Md.	Jesterville, Md.
Tow.	13	700	Jacksonville Forwarding Co. (Fla.)	Jacksonville, Fla.	Foot Laura Street.
Tow.	10	500	do	do	Do.
Tnk.	36	3,000	Tide Water Associated Transport Corporation (Del.)	Wilmington, Del.	
Tnk.	16	b 700	Standard Transportation Co. (Del.)	New York, N. Y.	26 Broadway.
Tnk.	16	b 700	do	do	Do.
Tnk.	11	b 700	do	do	Do.
Tnk.	16	b 700	do	do	Do.
Tnk.	16	b 700	do	do	Do.
Tnk.	16	b 700	do	do	Do.
Tnk.	11	b 700	do	do	Do.
Tnk.	11	b 700	do	do	Do.
Pas.	186	2,680	Eastern Steamship Lines (Me.)	Portsmouth, N. H.	Ellot, Me.
Frt.	5		Louis D. Jones	Boston, Mass.	88 Broad Street.
Tnk.	37	3,000	Union Oil Co.	Los Angeles, Calif.	Union Oil Building.
Pas.	186	2,680	Eastern Steamship Lines (Me.)	Portsmouth, N. H.	Ellot, Me.
Tnk.	63	3,600	Wilmington Transportation Co. (Calif.)	Los Angeles, Calif.	Wilmington, Calif.
Tow.	7	500	N. Y., N. H. & H. R. R. Co. (Conn.)	New Haven, Conn.	Meadow and Water Streets.
Frt.	29	1,400	Johannes Ramellus	San Francisco, Calif.	112 Market St.
Frt.	5		Pure Oil Barge Co. (Del.)	Philadelphia, Pa.	Widener Building.
Pas.	7	b 200	J. B. Howze	New Orleans, La.	Slidell, La.
Pit.	6	b 440	Joseph Welkerth	Houston, Tex.	308 Hagerman Street.
Tow.	7	350	Washington Tug & Barge Co. (Wash.)	Seattle, Wash.	Pier 40.
Pas.	90	s 4,750	Eastern Steamship Lines (Me.)	New York, N. Y.	Pier 19, North River.
Whl.	20	b 325	Northern Whaling & Trading Co. (N. Y.)	San Francisco, Calif.	Oakland, Calif.
Pas.	43	1,000	Inter-Island Steam Navigation Co. (Hawaii)	Honolulu, Hawaii	42 Queen Street.
Frt.	44	s 7,100	Southern Pacific Co. (Ky.)	New York, N. Y.	Pier 39, North River.
Pas.	113	4,200	Robert E. Lee S. S. Corporation (Del.)	Wilmington, Del.	Du Pont Building.
Pas.	45	2,400	Norfolk & Washington Steamboat Co.	Washington, D. C.	Seventh Street Wharf.
Fsh.	23	2,127	Northern Fisheries (Wash.)	San Francisco, Calif.	141 Clay Street.
Frt.	12	500	P. H. Doyen Co. (Me.)	Portland, Me.	South Portland, Me.

Merchant Vessels

Official No.	Signal letters	Rig	Name of vessel	Tonnage		Dimensions			When built	Where built
				Gross	Net	Length	Breadth	Depth		
				Feet						
224456	MFRQ	Ga. s.	HAWAIIAN STANDARD.....	1,217	663	210.0	36.1	14.3	1925	San Francisco, Calif.
224496	MFRS	St. s.	EL OCEANO.....	6,767	4,171	415.0	56.1	29.1	1925	Kearny, N. J.
224642	MFSB	St. s.	CHEROKEE.....	5,896	3,514	387.5	54.3	20.0	1925	Newport News, Va.
224662	MFSO	St. s.	WILLIAM O. ATWATER.....	7,768	6,281	589.2	60.0	27.7	1925	River Rouge, Mich.
224680	MFSJ	Ga. s.	Mahoe.....	230	62	110.9	24.8	13.4	1925	Seattle, Wash.
224699	MFSJ	Ga. s.	Alscotia.....	135	121	87.4	19.0	6.4	1925	Camden, N. J.
224702	MFSJ	St. s.	Elma.....	432	152	146.1	26.6	12.3	1892	Cleveland, Ohio
224918	MFTD	St. s.	SEMINOLE.....	5,896	3,514	387.5	54.3	20.0	1925	Newport News, Va.
225122	MFTL	St. s.	THOMAS TRACY.....	2,430	1,892	254.4	43.6	24.9	1916	Ashtabula, Ohio
225079	MFTL	St. s.	Albatross.....	691	470	201.0	27.6	16.7	1882	Wilmington, Del.
225135	MFTW	St. s.	COAMO.....	7,057	4,293	412.0	59.8	23.2	1925	Newport News, Va.
225157	MFOV	Ga. s.	JOHN MANNING.....	437	300	151.4	27.2	11.3	1921	Elmshorn, Germany
225181	MEVD	St. s.	LA PERLA.....	3,078	2,223	325.2	48.1	13.6	1924	Birkenhead, England
225229	MFVK	Ol. s.	ISONZO.....	1,169	805	208.7	31.5	15.7	1918	Liguro, Italy
225247	MFVR	St. s.	MOHAWK.....	5,896	3,514	387.5	54.3	20.0	1925	Newport News, Va.
225291	MFVW	St. s.	ORITANI.....	1,302	798	227.0	33.7	13.7	1920	Brooklyn, N. Y.
225292	MFWD	St. s.	ORMES.....	1,362	798	227.0	33.7	13.7	1920	do.
225335	MFWD	Sch.	Margaret F. Sterling.....	909	860	199.0	40.0	16.7	1919	Victoria, B. C.
225345	MFWG	St. s.	EKER.....	859	490	201.0	28.7	14.4	1890	Copenhagen, Denmark
225390	MFWP	St. s.	GULFCREST.....	8,952	5,590	400.4	65.3	38.3	1928	Camden, N. J.
225246	MQBO	St. s.	Arbutus.....	235	194	146.5	25.6	10.1	1879	Baltimore, Md.
225433	MQBD	Ga. s.	P. R. R. No. 18.....	186	120	99.0	24.0	10.6	1925	Newport News, Va.
225434	MQBF	Ga. s.	P. R. R. No. 26.....	186	126	99.0	24.0	10.6	1925	do.
225471	MGBN	St. s.	CHATHAM.....	5,649	3,456	350.7	52.2	16.0	1926	do.
225482	MGBV	St. s.	E. M. CLARK.....	9,047	6,020	499.2	68.1	30.5	1921	Kearny, N. J.
225508	MGBV	El. s.	STEEL ELECTRICIAN.....	1,694	974	250.3	43.9	16.2	1928	do.
225570	MGCD	El. s.	RICHLUBE.....	609	390	180.6	32.0	13.7	1926	San Francisco, Calif.
225632	MGCR	St. s.	Zizania.....	439	298	157.3	27.3	10.7	1888	Baltimore, Md.
225750	MGDL	Ga. s.	SUNOCO No. 4.....	274	218	142.0	23.5	11.2	1926	Chester, Pa.
225751	MGDN	St. s.	DORCHESTER.....	5,649	3,456	350.7	52.2	16.0	1926	Newport News, Va.
225894	MGLF	Sch.	Mary Elizabeth.....	114	114	85.8	22.4	10.2	1877	Connah's Quay, England
225917	MGFN	St. s.	MAURICE TRACY.....	2,469	1,509	253.0	43.5	27.5	1916	Ashtabula, Ohio
225935	MQFP	Ol. s.	STEEL CHEMIST.....	1,694	974	250.3	43.9	17.2	1926	Kearny, N. J.
225957	MQFF	St. s.	FAIRFAX.....	5,649	3,456	350.7	52.2	16.0	1926	Newport News, Va.
226006	MQHF	St. s.	COROZAL.....	1,898	1,182	260.0	45.0	19.5	1911	Renfrew, Scotland
226018	MQHL	Ga. s.	SUNOCO.....	1,213	738	246.2	40.1	14.6	1926	Chester, Pa.
226114	MQJB	St. s.	CHARLES G. BLACK.....	14,305	9,161	550.3	72.2	43.7	1921	Sparrows Point, Md.
226123	MQJD	St. s.	J. H. Wheeler.....	421	223	120.0	31.6	14.4	1919	Fall River, Mass.
226126	MQJF	St. s.	ALGONQUIN.....	5,945	3,546	387.5	55.2	20.0	1926	Newport News, Va.
226138	MQJH	St. s.	FORT GAINES.....	1,121	629	225.2	30.1	12.1	1902	Grimstal, Norway
226171	MQJP	St. s.	BERING.....	7,663	4,155	434.3	57.7	27.6	1920	Chester, Pa.
226217	MQJV	St. s.	PATCO.....	282	148	135.6	22.0	12.7	1918	Fort William, Ontario, Canada
226285	MQKB	Ol. s.	SAGAMI.....	4,453	2,749	398.9	52.9	24.4	1913	Hamburg, Germany
226315	MQKF	Ol. s.	GULFRIDE.....	12,510	7,834	525.0	74.3	31.6	1927	Kearny, N. J.
226332	MQKL	St. s.	IROQUOIS.....	6,209	3,405	394.7	62.2	19.4	1927	Newport News, Va.
226444	MQKW	St. b.	ECONOMY.....	1,401	1,317	231.9	35.2	20.5	1903	Sundefford, Norway
226454	MGLC	St. s.	MALOLO.....	17,231	8,305	554.0	83.2	30.7	1927	Philadelphia, Pa.
226463	MGLF	Ol. s.	TYDOL.....	1,257	768	252.8	40.1	13.6	1927	Chester, Pa.
226583	MGLT	St. s.	PAPOOSE.....	6,177	3,904	423.0	63.2	31.2	1921	San Pedro, Calif.
226635	MGND	St. s.	YARMOUTH.....	5,045	2,716	305.5	55.7	26.7	1927	Philadelphia, Pa.
226682	MGNL	St. s.	CHUKY.....	6,920	4,248	440.8	56.1	34.6	1922	Glasgow, Scotland
226690	MGNP	St. s.	EVANGELINE.....	5,043	2,714	305.5	55.7	26.7	1927	Philadelphia, Pa.
226655	MGNQ	Sch.	Mary Lou.....	496	457	151.3	35.7	13.0	1917	Fox River, Nova Scotia
226696	MGNR	St. s.	SHAWNEE.....	6,209	3,405	394.7	62.2	19.4	1927	Newport News, Va.
226701	MGNV	Ol. s.	COLONIAL BEACON.....	1,224	727	246.2	40.1	14.6	1927	Chester, Pa.
	MGPD	Sch.	Shenandoah II.....	258						

Merchant Vessels

Serv-ice	Crew	Horse-power	Name of owner	Home port	Address of owner
Tnk.	18	600	Standard Oil Co. (Calif.)	San Francisco, Calif.	225 Bush Street.
Frt.	43	5,500	Southern Pacific Co. (Ky.)	New York, N. Y.	Pier 49, North River.
Pas.	110	4,200	Cherokee-Seminole S. S. Corporation (Me.)	do	Pier 36, North River.
Frt.	30	2,050	Wilson Transit Co. (Ohio)	Cleveland, Ohio	Kirby Building.
Tow.	13	720	Young Bros (Hawaii)	Honolulu, Hawaii	Pier 12, Queen Street.
Yct.	9	300	Mrs. Stricker Cales.	Philadelphia, Pa.	Bryn Mawr, Pa.
Frt.	12	800	George T. Linton	New York, N. Y.	78 Broad Street.
Pas.	122	4,200	Cherokee Seminole Steamship Corporation (Me.)	do	Pier 36, North River.
Tow.	12	450	M. & J. Tracy	do	1 Broadway.
Pas.	7	1,300	Jas. A. Ross	Boston, Mass.	201 Devonshire Street.
Pas.	161	6,000	Coamo Steamship Corporation	New York, N. Y.	25 Broadway.
Frt.	12	220	John B. Manning	do	New Rochelle, N. Y.
Frt.	49	2,500	United Fruit Steamship Corporation (Del.)	do	17 Battery Place.
Frt.	17	1,000	Joseph F. O'Boyle	do	15 Moore Street.
Pas.	107	4,200	Clyde Steamship Co. (Me.)	do	Pier 36, North River.
Frt.	27	1,300	Oriental Navigation Co. (Del.)	do	17 Battery Place.
Frt.	27	1,300	do	do	do
Frt.	12		H. S. Groat Co.	Seattle, Wash.	Arcade Building.
Frt.	15	350	John Wright	New York, N. Y.	49 East Eighty-third Street.
Tnk.	42	4,000	Gulf Refining Co. (Tex.)	Port Arthur, Tex.	West Port Arthur, Tex.
Msc.	15	450	Union Shipbuilding Co.	Baltimore, Md.	Fairfield, Md.
Frt.	6	750	Pennsylvania Railroad Co. (Pa.)	New York, N. Y.	Jersey City, N. J.
Frt.	6	750	do	do	do
Pas.	100	2,700	Merchants & Miners Transportation Co. (Md.)	Baltimore, Md.	112 South Gay Street.
Tnk.	42	3,500	Standard Oil Co. (N. J.)	New York, N. Y.	26 Broadway.
Frt.	15	750	United Steel Products Co. (N. J.)	do	30 Church Street.
Tnk.	6	350	Richfield Oil Co. (Calif.)	Los Angeles, Calif.	215 West Seventh Street.
Frt.	16	650	James A. Ross	Boston, Mass.	201 Devonshire Street.
Tnk.	5	150	Sun Oil Co. (N. J.)	Philadelphia, Pa.	Finance Building.
Pas.	86	2,700	Merchants & Miners' Transportation Co. (Md.)	Baltimore, Md.	112 South Gay Street.
Frt.	12		Joseph J. Monte	New Bedford, Mass.	491 Purchase Street.
Frt.	26	1,350	M. & J. Tracy (N. Y.)	New York, N. Y.	1 Broadway.
Frt.	22	950	United States Steel Products Co. (N. J.)	do	30 Church Street.
Pas.	90	2,700	Merchants and Miners Transportation Co. (Md.)	Baltimore, Md.	112 South Gay Street.
Drg.	39	2,000	Arundel Corporation (Md.)	do	Pier 3, Pratt Street.
Tnk.	19	720	Sun Oil Co. (N. J.)	Philadelphia, Pa.	Finance Building.
Tnk.	43	4,000	Standard Oil Co. (N. J.)	New York, N. Y.	26 Broadway.
Wrk.	7	1,000	Salvage Process Corporation (N. Y.)	do	30 Broad Street.
Pas.	127	4,200	Cherokee-Seminole S. S. Corporation (Me.)	do	Pier 36, North River.
Frt.	20	200	John T. Donovan	Philadelphia, Pa.	209 Walnut Street.
Fsh.	35	2,500	Alaska Packers Association (Calif.)	San Francisco, Calif.	111 California Street.
Tow.	9	500	Patco Salvage Corporation (Del.)	New York, N. Y.	Foot Twenty-seventh Street (B.).
Frt.	39	2,800	Sagami Navigation Co. (N. Y.)	do	17 Battery Place.
Tnk.	35	4,200	Gulf Refining Co. (Tex.)	Port Arthur, Tex.	Dock 29.
Pas.	174	8,500	New York & Miami S. S. Co. (Me.)	New York, N. Y.	Pier 36, North River.
Frt.	5		New Orleans Coal & Bisso Towboat Co. (Del.)	New Orleans, La.	United Fruit Building.
Pas.	344	21,000	Wm. Cramp & Sons S. & E. B. Co.	San Francisco, Calif.	
Frt.	16	700	Tide Water Oil Co. (N. J.)	New York, N. Y.	11 Broadway.
Tnk.	43	3,000	Petroleum Navigation Co. (Tex.)	Houston, Tex.	1307 Petroleum Building.
Pas.	140	7,500	Wm. Cramp & Sons S. & E. B. Co.	Portsmouth, N. H.	
Tnk.	32	3,000	Chile S. S. Co. (N. Y.)	Los Angeles, Calif.	25 Broadway.
Pas.	140	7,500	Wm. Cramp & Sons S. & E. B. Co.	Portsmouth, N. H.	
Frt.	8		Louis D. Barrere	Los Angeles, Calif.	1110 Corporation Building.
Pas.	174	8,500	New York & Miami S. S. Corporation	New York, N. Y.	25 Broadway.
Tnk.	18	720	Beacon Oil Co. (Mass.)	Boston, Mass.	Everett, Mass.
			Gibson Fahnestock	Newport, R. I.	Harrison House, Harrison Avenue.

YACHTS

[For explanations and abbreviations, see page 2]

Official No.	Signal letters	Rig	Name of yacht	Tonnage		Dimensions in feet			When built	Where built
				Gross	Net	Length	Breadth	Depth		
130348	KDHS	Ga. s.	NEPENTHE.....	29	20	44.4	15.8	6.4	1809	Bristol, R. I.
126346	KDJB	Sch.	Coronet.....	160	152	118.7	27.0	11.7	1885	Brooklyn, N. Y.
130380	KDVB	St. s.	Tech.....	160	98	115.4	20.0	9.0	1887	Marotus Hook, Pa.
15340	KDWR	Ga. s.	Leona.....	20	19	46.0	15.3	4.8	1807	Newport, R. I.
116216	KFGO	Sch.	Sea Fox.....	131	96	96.5	23.9	12.0	1888	Wilmington, Del.
14473	KGHM	Sch.	KATRINA.....	62	59	73.0	20.1	10.3	1898	City Island, N. Y.
120571	KGNT	Ga. s.	CONSTELLATION.....	157	118	123.7	24.9	12.9	1889	do.
100469	KHDO	Ga. s.	Mars.....	22	20	45.5	16.5	4.4	1888	Bayport, N. Y.
116332	KHEV	St. s.	SULTANA.....	400	212	101.1	28.0	10.2	1890	Brooklyn, N. Y.
106797	KHVG	Ga. s.	Awa.....	18	17	43.7	15.0	5.5	1899	South Boston, Mass.
81333	KJPM	St. s.	Wild Duck.....	233	110	138.4	24.0	11.0	1891	Boston, Mass.
92306	KJTR	Ga. s.	Millcote.....	27	26	52.0	16.4	6.9	1890	Boston, Mass.
126905	KLTM	Ga. s.	Chootaw.....	19	18	44.7	14.4	6.6	1889	South Boston, Mass.
96247	KLWF	Ga. s.	Hirondelle.....	35	26	74.9	13.6	7.0	1893	Nyaack, N. Y.
86296	KMBS	Ga. s.	Glendoveer.....	42	38	62.2	17.6	6.8	1894	Tottenville, N. Y.
136492	KMFB	Ga. s.	Polyanthus.....	38	35	78.0	13.6	7.9	1895	Bristol, R. I.
81511	KMGS	St. s.	Valcour.....	61	48	89.5	14.2	8.5	1895	Nyaack, N. Y.
161769	KMRS	Ga. s.	Isis.....	17	17	43.5	12.3	7.5	1896	do.
166759	KNBG	Ga. s.	Spalpeen.....	29	26	66.0	12.5	8.1	1897	Bristol, R. I.
127179	KNBL	St. s.	Courier.....	65	44	91.3	15.8	8.5	1897	South Boston, Mass.
127191	KNOB	Ga. s.	Coyote.....	44	30	72.5	14.0	7.4	1897	Long Island City, N. Y.
130743	KNOH	St. s.	Laurion.....	52	35	99.2	13.7	7.9	1897	Bristol, R. I.
107293	KNOR	St. s.	ONEIDA.....	583	396	172.0	24.0	15.1	1897	Wilmington, Del.
96376	KNDB	Sch.	HILDEGARDE.....	184	145	105.0	26.0	19.5	1897	do.
100642	KNFD	Ga. s.	White Heather.....	16	8	42.0	13.5	6.3	1897	Tottenville, N. Y.
107322	KNFR	Ga. s.	Nelfred.....	36	24	75.3	13.8	5.5	1897	Brooklyn, N. Y.
161107	KNLP	St. s.	Kaleda (composite).....	79	47	96.4	15.4	8.3	1898	Boston, Mass.
121082	KNQS	St. s.	FELICIA.....	213	146	144.2	20.1	10.9	1898	Brooklyn, N. Y.
107659	KNTB	Ga. s.	Captain Lawrence.....	43	39	60.8	10.2	9.0	1898	Green Bay, Wis.
127328	KNWS	St. s.	CORSAIR.....	1,136	772	270.0	33.3	20.9	1899	Newburgh, N. Y.
150817	KPDB	Ga. s.	Orlana III.....	32	29	64.5	14.4	13.9	1899	Bristol, R. I.
107467	KPFG	Ga. s.	Bess.....	36	29	73.0	12.2	5.7	1899	New York, N. Y.
107470	KPGJ	St. s.	FORTUNA.....	119	81	128.3	17.2	9.0	1899	Morris Heights, N. Y.
116901	KPGL	Ga. s.	Simlar.....	30	27	55.2	15.0	7.9	1899	South Boston, Mass.
111233	KPGN	Ga. s.	Josephine.....	99	74	112.6	15.9	9.1	1899	Greenport, N. Y.
111237	KPHB	Sch.	Hikamo.....	51	44	61.1	17.5	7.0	1899	East Boothbay, Me.
107474	KPHF	St. s.	COLONIA.....	259	151	163.7	22.3	10.9	1899	Chester, Pa.
25314	KPJF	Sch.	Wal Gar.....	30	30	56.5	16.4	6.4	1898	Tottenville, N. Y.
107501	KPLF	Ga. s.	Talayha.....	75	67	83.4	19.0	10.8	1899	Bristol, R. I.
141597	KPRG	Ga. s.	Sea Scamp.....	30	29	58.6	16.4	7.7	1899	Baltimore, Md.
150870	KPSV	Ga. s.	Penelope.....	23	15	45.0	14.2	5.8	1900	Fall River, Mass.
141642	KPTV	Ol. s.	Katillon.....	720	509	170.0	36.8	12.2	1900	Alameda, Calif.
93030	KPVB	Ga. s.	Olree.....	18	15	43.0	15.0	5.2	1900	Tottenville, N. Y.
81691	KPVN	Ga. s.	Winnebago.....	17	14	52.0	14.0	6.0	1900	North Haven, Me.
136800	KPVR	St. s.	SWAN.....	146	99	123.5	18.2	10.1	1900	New York, N. Y.
117268	KQBH	Ga. s.	Slesta.....	32	32	57.7	15.1	8.4	1900	New Bedford, Mass.
161858	KQDN	St. s.	Valda.....	79	54	101.7	14.1	7.0	1900	South Boston, Mass.
136806	KQDP	St. s.	Empress.....	50	34	84.0	13.7	8.2	1900	Bristol, R. I.
93052	KQDT	Ga. s.	Monsoon.....	18	18	40.7	14.7	4.6	1900	Brunswick, Ga.
127517	KQRY	Ga. s.	MIndoro.....	44	38	51.9	17.0	8.1	1900	New York, N. Y.
117035	KQYJ	Ga. s.	Seneca.....	65	61	81.8	20.4	9.7	1901	Brooklyn, N. Y.
136888	KQVH	Ga. s.	WANDERLUST.....	53	49	69.3	19.5	6.2	1901	Elizabeth, N. J.
127541	KQVS	Ga. s.	Cachalot.....	41	37	66.2	17.3	8.8	1899	New York, N. Y.
161887	KQWP	Ga. s.	Towindward.....	42	37	52.0	16.9	7.9	1901	do.
127549	KQWR	Ga. s.	Monataka.....	26	23	50.2	15.4	6.7	1901	East Boston, Mass.
121101	KRBP	Ga. s.	Skylark.....	19	16	61.0	10.2	5.2	1901	New York, N. Y.
93083	KRDV	Ga. s.	Marchioness.....	31	25	54.0	15.6	6.0	1900	Bristol, R. I.
107697	KRGB	St. s.	Aquillo.....	176	103	127.4	20.0	11.3	1901	South Boston, Mass.
86570	KRGM	Ga. s.	Genevieve.....	22	20	46.4	14.1	6.6	1901	Monument Beach, Mass.
107721	KRMT	Sch.	Norka.....	28	24	59.4	15.0	7.5	1902	South Boston, Mass.
20635	KRMV	Ga. s.	Florence (composite).....	111	72	107.6	18.2	8.1	1902	Bristol, R. I.
93241	KRMV	Ga. s.	Slesta.....	44	39	67.1	15.0	3.3	1900	Croton, N. Y.
111395	KRMW	Ga. s.	Roamer.....	89	61	82.7	17.2	8.1	1902	Bristol, R. I.
155421	KRNG	Ga. s.	Oulatchouan.....	19	13	52.4	10.5	4.8	1900	Trenton, N. J.
127632	KRPS	Sch.	Clarissa.....	43	38	67.0	17.0	8.1	1901	East Boothbay, Me.
161207	KRQL	Ga. s.	Keewaydin.....	16	14	44.2	11.0	4.2	1902	Glenwood, N. Y.
127659	KRSD	Sch.	Cygnat.....	29	26	58.1	15.0	7.7	1902	Boston, Mass.
101125	KRTD	St. s.	KISMET.....	46	71	117.0	18.5	11.0	1899	Wilmington, Del.
107767	KRTH	Ga. s.	Cutty Sark.....	250	122	110.0	26.0	19.0	1902	do.

YACHTS

[For explanations and abbreviations, see page 2]

Crew	Horse-power	Name of owner	Home port	Address of owner
1	12	S. W. Harder	Baltimore, Md.	Gulfport, Md.
14		Kingdom Yacht Club	Portland, Me.	Shiloh, Me.
10	50	T. Coleman Du Pont	Wilmington, Del.	808 Broome Street.
2	28	Roy H. Clark	Baltimore, Md.	Grand Hotel.
10		Richard D. Upham	New York, N. Y.	Shoreham, N. Y.
10		James B. Ford	do.	12 West Forty-fourth Street.
21	150	Herbert M. Sears	Boston, Mass.	Beverly, Mass.
2	40	O. B. Kline	Miami, Fla.	2013 Northwest Fourth Street.
29	480	John P. Mills Organization (Calif.)	Los Angeles, Calif.	448 South Hill Street.
2	32	John A. Condon	New Haven, Conn.	24 Perkins Street.
18	400	Gulf Refining Co.	Port Arthur, Tex.	West Port Arthur, Tex.
3	25	Mrs. Placida H. Edwards	Reedville, Va.	
1	25	Geo. W. Holman, jr.	Philadelphia, Pa.	Toms River, N. J.
6	40	George E. Pierce	Buffalo, N. Y.	Chamber of Commerce.
3	72	E. Lawrence Dinning, jr.	Baltimore, Md.	211 Chamber of Commerce.
3	50	May F. Marshall	New York, N. Y.	28 East Sixty-fourth Street.
4	250	W. W. Hookaday	Miami, Fla.	1440 Southwest Eleventh Street.
2	10	R. E. Caller	New York, N. Y.	354 Ocean Avenue (B).
2	45	H. O. Stratton	Boston, Mass.	Malden, Mass.
9	250	George Warrington	Washington, D. C.	3110 Nineteenth Street NW.
5	90	Alexander Mauricam	Chicago, Ill.	328 South Sangamon Street.
6	250	M. Crouse Klock	Cape Vincent, N. Y.	Clayton, N. Y.
30	250	International Film Service Co. (N. Y.)	New York, N. Y.	One hundred and twenty-seventh Street and Second Avenue.
25		E. R. Coleman	Philadelphia, Pa.	Lohanon, Pa.
1	15	Walter F. Carling	New York, N. Y.	Hoboken, N. J.
3	108	E. J. Bulgin	Tampa, Fla.	General delivery.
12	120	Edward Michael	Buffalo, N. Y.	618 Brisbane Building.
4	600	J. Ross Collins	do.	Larchmont, N. Y.
2	40	Boy Scouts of America	Milwaukee, Wis.	120 Wisconsin Avenue.
52	4,550	J. P. Morgan	do.	23 Wall Street.
2	25	Anna R. Murray	New York, N. Y.	17 West Sixtieth Street.
4	60	Henry O. Sheridan	Washington, D. C.	1906 Twenty-third Street, NW.
8	750	Burns Lyman Smith	Oswego, N. Y.	Syracuse, N. Y.
4	20	James R. Hodder	Boston, Mass.	505 Tremont Building.
3	150	Jerome F. Kidder	Albany, N. Y.	Mohonk Lake, N. Y.
3		O. S. Hamilton	New York, N. Y.	Greenport, N. Y.
20	1,000	John W. Hubbard	Pittsburgh, Pa.	Colonial Place.
2	35	Matt J. Walsh	Los Angeles, Calif.	San Pedro, Calif.
10	50	Lazard Lippman	do.	do.
2	50	Lin. G. Greene	Miami, Fla.	Care Alcazar Hotel.
2	35	Charles A. MacDonald	New York, N. Y.	130 East Fortieth Street.
20	220	Medford R. Kellum	Honolulu, Hawaii	Kahala, Hawaii.
2	8	Arthur H. Kohlbusch	Chicago, Ill.	1045 West Washington Boulevard.
3	15	Arthur C. Harvey	Boston, Mass.	Harvey Steel Road.
13	400	Herman Lee Meader	New York, N. Y.	10 West Thirty-third Street.
2	27	M. S. Haskell	Chicago, Ill.	Board of Trade Building.
3	260	James A. Ross	Boston, Mass.	201 Devonshire Street.
5	175	Cella R. Wheeler	New York, N. Y.	927 Fifth Avenue.
1	45	David B. Baker	Baltimore, Md.	524 Equitable Building.
4	50	Frank A. Hall	Chicago, Ill.	Champaign, Ill.
10	40	Frank B. McQuesten	Washington, D. C.	27 Kilby Street.
6	75	Harvey S. Bissell	Los Angeles, Calif.	La Crescenta, Calif.
5	16	Charles K. Beekman	New York, N. Y.	52 Williams Street.
5	40	George Leary, jr.	do.	15 Moore Street.
3	16	H. E. Hamlin	Ellsworth, Me.	
3	40	Louis R. Wasey	New York, N. Y.	250 Park Avenue.
3	40	D. H. Conkling	Miami, Fla.	West Palm Beach, Fla.
8	250	H. F. Alexander	Seattle, Wash.	1519 Railroad Avenue South.
1	50	Walter F. Carling	New York, N. Y.	Hoboken, N. J.
4		Fenner Ball	Providence, R. I.	11 Greene Street.
6		Benjamin G. Brinkman	St. Louis, Mo.	Forrest Park Highlands.
3	80	Eugene K. Smith	Burlington, Vt.	Swanton, Vt.
6	35	F. D. M. Strachan	Brunswick, Ga.	Care Strachan Shipping Co.
2	40	Mrs. Susie King	Gulfport, Miss.	Diloxi, Miss.
9		Ell Kirk Price	Philadelphia, Pa.	709 Walnut Street.
2	37	Joseph O. Whittemore	New York, N. Y.	Hoboken, N. J.
5		Stanley M. Bolster	Boston, Mass.	10 State Street.
12	700	Herbert Coppell	New York, N. Y.	62 William Street.
12	150	Alexander Smith	do.	366 Madison Avenue.

Official No.	Signal letters	Rig	Name of yacht	- Tonnage		Dimensions in feet			When built	Where built
				Gross	Net	Length	Breadth	Depth		
130980	KRVB	St. s.	VEGA.....	763	619	236.0	28.1	16.4	1902	Port Richmond, N. Y.
107784	KRVJ	St. s.	AZTEC.....	848	576	221.4	30.0	15.3	1902	Elizabeth, N. J.
127680	KRWD	St. s.	ALICIA.....	174	118	128.0	19.8	10.4	1902	New York, N. Y.
3960	KSFC	Ga. s.	Bonito.....	160	162	94.5	23.0	4.4	1902	Croton on Hudson, N. Y.
161938	KSIB	Ga. s.	Wayfarer.....	40	33	70.7	10.6	8.7	1903	Boston, Mass.
150994	KSJG	Ol. s.	Parthenia (composite).....	110	74	114.0	17.8	8.8	1903	Bristol, R. I.
107834	KSJR	St. s.	ARIA.....	192	130	148.1	18.4	11.1	1903	New York, N. Y.
151000	KSLT	Slp.	Pellegrina.....	19	17	47.1	13.6	6.4	1903	Boston, Mass.
137078	KSMH	St. s.	Baroness.....	99	77	100.3	18.9	9.6	1903	Port Jefferson, N. Y.
100788	KSNJ	Sch.	INGOMAR.....	142	113	97.0	24.2	11.0	1903	Bristol, R. I.
200020	KSNT	Ga. s.	Dawn II.....	24	21	49.3	14.5	5.9	1903	Fall River, Mass.
200147	KSPL	Ga. s.	Normona.....	52	45	71.9	22.2	5.2	1903	Tottenville, N. Y.
200212	KSQC	Ga. s.	Nokomis.....	44	39	64.5	14.2	6.0	1903	Mariners Harbor, N. Y.
220334	KSRB	St. s.	ATLANTIC.....	303	206	144.5	29.5	13.1	1903	Shooters Island, N. Y.
200314	KSRD	Ga. s.	Wing and Wing.....	16	12	45.3	9.8	7.2	1903	Newport, R. I.
200436	KSRM	St. s.	ROXANA.....	132	74	112.2	17.0	4.5	1903	Racine, Wis.
200514	KSTM	Ga. s.	Rubylee.....	131	109	91.0	20.4	5.0	1903	Baltimore, Md.
200588	KSVO	St. s.	Eugenia.....	94	64	97.2	18.0	8.8	1904	Bristol, R. I.
200641	KSVT	St. s.	INTREPID.....	330	224	135.0	28.0	17.9	1903	Newburgh, N. Y.
200770	KSWY	Ga. s.	Raccoon.....	43	33	64.3	17.5	6.9	1904	Boston, Mass.
200800	KTBL	Ga. s.	CAROL.....	84	73	86.0	21.2	12.4	1904	do.
127648	KTCM	Ga. s.	Cossack.....	10	13	43.9	12.1	7.2	1902	do.
200903	KTCN	Ga. s.	Palestine.....	68	60	82.5	21.4	9.0	1904	Port Jefferson, N. Y.
200952	KTDH	St. s.	SIOUX.....	55	37	102.4	11.6	5.8	1904	Bristol, R. I.
201027	KTDQ	St. s.	CALUMET.....	163	87	115.9	17.5	10.3	1903	Boston, Mass.
201065	KTFJ	St. s.	Anshlawae.....	136	107	108.0	18.5	7.7	1904	Greenport, N. Y.
201109	KTFR	Ga. s.	Whilaway.....	49	45	54.0	10.6	4.4	1904	Tarrytown, N. Y.
201113	KTFV	Ga. s.	Palmetto.....	23	17	60.2	12.5	3.0	1903	New York, N. Y.
201415	KTJS	Ga. s.	New Jersey.....	20	17	59.3	11.7	5.2	1903	do.
201644	KTNY	Ga. s.	SEMINOLE.....	174	140	107.7	21.0	7.1	1904	Mariners Harbor, N. Y.
206943	KTPS	St. s.	NARADA.....	605	259	201.3	27.2	13.4	1889	Leith, Scotland.
201700	KTQL	Ga. s.	NIRODHA.....	323	304	119.8	22.1	8.2	1901	Newburgh, N. Y.
201727	KTQV	Ga. s.	YUMA.....	10	11	43.0	13.0	3.2	1904	Miami, Fla.
201777	KTRD	St. s.	Levanter (composite)*.....	131	89	115.6	17.0	9.9	1905	New York, N. Y.
201903	KTVB	Slp.	Doris.....	41	28	61.2	15.1	10.0	1905	do.
202230	KTWN	Ga. s.	Siesta.....	31	26	76.8	11.7	5.1	1905	do.
81051	KTWR	Ga. s.	Water Nymph.....	38	20	69.0	12.0	5.4	1899	Baltimore, Md.
202248	KTWS	Ga. s.	Sweetheart.....	30	26	57.6	12.0	5.2	1905	New York, N. Y.
202306	KVBF	Ga. s.	INVADER.....	155	141	112.7	25.6	13.5	1905	Boston, Mass.
202359	KVBL	Ga. s.	Betty.....	54	36	64.0	18.8	9.3	1905	Tottenville, N. Y.
220741	KVBP	St. s.	VENETIA.....	678	211	196.5	27.1	17.6	1903	Leith, Scotland.
202414	KVBQ	St. s.	POCANTICO.....	99	67	125.3	14.8	8.7	1905	Boston, Mass.
202442	KVBT	Ga. s.	Gamboller.....	20	17	55.3	11.4	5.0	1905	New York, N. Y.
202406	KVBW	Ga. s.	Omoo.....	18	13	42.0	10.0	3.5	1905	Shady Side, Md.
202585	KVCS	St. s.	Sea Urelin.....	49	33	55.8	15.4	7.8	1905	Bristol, R. I.
202700	KVFJ	Ga. s.	Morjan.....	84	63	84.2	18.6	7.2	1906	New York, N. Y.
201104	KVFT	St. s.	CAPITOLA.....	123	83	137.6	19.5	9.7	1904	Toledo, Ohio.
202916	KVGP	Ga. s.	Hesper.....	39	32	60.0	14.2	5.8	1906	Long Island City, N. Y.
202917	KVGG	Ga. s.	Trinculo.....	31	27	60.1	14.2	6.2	1906	do.
202991	KVHO	Ga. s.	Indalla.....	34	31	59.4	10.0	8.3	1906	Boston, Mass.
202993	KVID	Sch.	Aurella.....	49	43	65.6	18.0	10.4	1906	do.
203021	KVIN	Ga. s.	Tigress.....	24	23	45.9	15.2	5.8	1905	Bridgeport, Conn.
202176	KVIQ	Ga. s.	Tarpon.....	20	17	43.3	15.1	6.5	1905	Boston, Mass.
203078	KVJG	Sch.	Princess.....	62	42	66.6	18.0	9.8	1905	Bristol, R. I.
154440	KVJM	Ga. s.	Onawa.....	17	15	42.3	14.2	6.1	1902	Bayonne, N. J.
203104	KVJN	Ga. s.	SONNICA.....	115	102	87.2	23.0	12.2	1906	Boston, Mass.
203117	KVJS	Ga. s.	Needle.....	22	18	54.0	10.0	5.7	1906	do.
203087	KVJT	Ga. s.	Alma.....	39	26	58.0	14.2	4.0	1906	Port Jefferson, N. Y.
203148	KVLB	St. s.	EMERALD.....	198	134	140.4	21.0	13.3	1906	Wilmington, Del.
203136	KVLG	Ga. s.	Day Dream.....	121	97	83.8	23.6	4.8	1906	Greenwich, Conn.
203169	KVLH	Ga. s.	Taormina.....	62	57	78.7	19.0	10.2	1906	Boston, Mass.
127100	KVLW	St. s.	CYNTHIA.....	103	70	120.0	17.5	6.0	1895	Detroit, Mich.
203202	KVMB	Ga. s.	Katrina II.....	24	16	55.5	11.2	5.0	1906	Bayonne, N. J.
202601	KVMC	Ga. s.	Idalla.....	34	31	50.4	10.0	8.3	1906	Boston, Mass.
203232	KVMJ	Ga. s.	Revonah.....	22	17	53.7	11.2	4.9	1906	Bayonne, N. J.
203304	KVNQ	St. s.	Kehtoh.....	185	106	123.4	20.0	10.7	1906	Boston, Mass.
203435	KVPO	Ga. s.	Rambler.....	23	21	52.5	11.2	5.8	1906	do.
203493	KVPL	Ga. s.	Etholsa.....	25	17	66.0	10.0	6.5	1906	East Greenwich, R. I.
203514	KVPN	Ga. s.	Eleanor IV.....	32	27	54.6	14.1	6.0	1906	Long Island City, N. Y.
203497	KVQD	Ywl.	Lasca.....	32	32	57.3	15.4	7.2	1906	Gloucester, Mass.
203579	KVQF	Ga. s.	Betty B.....	49	45	75.2	14.0	6.1	1906	New York, N. Y.
203690	KVRP	Ga. s.	Tarollintac.....	22	20	60.0	12.2	5.6	1906	Long Island City, N. Y.
203759	KVSH	Ga. s.	Shella.....	47	39	56.9	17.9	7.1	1906	West Haven, Conn.
201002	KVSN	Ga. s.	Atriofilla.....	25	22	46.2	10.7	6.2	1904	Quincy, Mass.
203827	KVTJ	St. s.	FLORIDA.....	270	188	163.3	20.4	11.0	1907	New York, N. Y.
203929	KVWM	Slp.	Irollta.....	49	30	67.8	16.8	10.3	1907	Bristol, R. I.
203966	KVWR	Ga. s.	Winsome (composite).....	49	30	67.8	16.8	10.3	1907	do.
203973	KWBF	St. s.	HALCYON.....	161	109	125.5	18.3	11.1	1907	New York, N. Y.
203981	KWBG	Sch.	Mistral.....	41	37	64.6	16.7	9.2	1907	Boston, Mass.
203999	KWBJ	Ga. s.	Dreamwoold.....	18	12	45.7	12.9	4.0	1907	New Haven, Conn.

* Sold to August W. Dege, 29 Van Nostrand Avenue, Jersey City, N. J., but not yet redocumented.

Crew	Horse-power	Name of owner	Home port	Address of owner
36	4,500	Nelson B. Warden	Philadelphia, Pa.	809 Witherspoon Building.
53	2,200	Albert C. Burrage	Boston, Mass.	85 Ames Building.
1	700	Frederick D. Underwood	New York, N. Y.	300 West End Avenue.
4	50	Alex. Laughlin	Pittsburgh, Pa.	Sewickly, Pa.
3	32	Lockwood W. Fogg	Philadelphia, Pa.	Port Norris, N. J.
13	160	Parthenia Corporation (N. Y.)	New York, N. Y.	44 East Forty-third Street.
18	1,000	Simon J. Murphy, jr.	Milwaukee, Wis.	Green Bay, Wis.
1		H. G. Leslie	New York, N. Y.	49 Wall Street.
10	300	Barron G. Collier	do.	220 West Forty-second Street.
3		Sarah Ann Borden	Fall River, Mass.	Interlachen Farm.
2	37	Thomas Rumney	New York, N. Y.	Bayside, N. Y.
11	65	William L. Velle	Key West, Fla.	Fort Myers, Fla.
3	45	Carolina Yacht Corporation (S. O.)	Charleston, S. C.	
30	200	Cornelius Vanderbilt	New York, N. Y.	640 Fifth Avenue.
2	20	P. A. Thayer	Cleveland, Ohio	2444 East Ninth Street.
10	400	Larz Anderson	Washington, D. C.	2118 Massachusetts Avenue.
3	75	Ruby Johns	Miami, Fla.	78 Northeast First Street.
8	250	Albert MacO. Barnes, jr.	New York, N. Y.	2 Rector Street.
24	330	Transportation Products Co. (Del.)	do.	300 Park Avenue.
5	55	Hotel Lorraine	do.	2 East Forty-fifth Street.
12	100	Felix M. Warburg	do.	52 William Street.
2	20	Harrison Smith	Hartford, Conn.	West Hartford, Conn.
7	50	Andrew G. Pierce, jr.	New Bedford, Mass.	Madison Street.
6	350	Oliver P. Martin	New York, N. Y.	252 West Ninety-second Street.
14	900	A. Atwater Kent	Philadelphia, Pa.	4700 Wissahickon Avenue.
6	120	Wilson Marshall	Bridgeport, Conn.	Waldemere Avenue.
2	75	Claude Nolan	Jacksonville, Fla.	1001 Main Street.
2	45	Ellis Z. Nutting	New York, N. Y.	Huntington, N. Y.
3	40	Shark Fishing Club (N. J.)	Newark, N. J.	Room 39, P. O. Building.
10	225	John S. Phipps	New York, N. Y.	787 Fifth Avenue.
35	70	Henry Walters	Baltimore, Md.	5 South Street.
5	130	Samuel Untermyer	New York, N. Y.	120 Broadway.
2	18	James S. Thompson	Miami, Fla.	General Delivery.
12	500	William H. Todd	New York, N. Y.	25 Broadway.
3		Miss Louise N. Grace	do.	Great Neck, N. Y.
2	25	Charles T. Lark	do.	Hackensack, N. J.
3	65	R. P. Dobson	Baltimore, Md.	Belair, Md.
2	90	Edson W. Briggs	Washington, D. C.	1108 Sixteenth Street NW.
7	100	Don Leo	San Francisco, Calif.	1000 Van Ness Avenue.
3	85	Victor A. Searles	Philadelphia, Pa.	Atlantic City, N. J.
32	680	John D. Spreckels	San Francisco, Calif.	2 Pine Street.
10	900	Barron G. Collier	New York, N. Y.	220 West Forty-second Street.
1	40	Augustus Smith	do.	Roselle, N. J.
1	100	B. H. Walker	Newport News, Va.	Richmond, Va.
3	85	J. Thorn Willson	New York, N. Y.	477 First Avenue.
5	100	Morton H. Goldenburg	Washington, D. C.	712 Seventh Street NW.
7	500	H. T. Wilkes	Port Huron, Mich.	Saginaw, Mich.
4	100	E. Hume Talbot	Washington, D. C.	14 West Kirk Street.
2	65	Charles M. Struven	Baltimore, Md.	114 South Frederick Street.
5	40	Painless Parker	San Francisco, Calif.	15 Stockton Street.
		James Crosby Brown	Philadelphia, Pa.	330 Chestnut Street.
2	18	Samuel P. Curtis	do.	712 Locust Street.
3	25	John H. Elliott	Baltimore, Md.	1202 Garrett Building.
6		H. G. S. Noble	New York, N. Y.	42 Broadway.
1	20	William J. Rooks	Providence, R. I.	Longmeadow, R. I.
14	100	Joseph M. MacDonough	New York, N. Y.	250 Park Avenue.
		Ralph E. Barker	Fall River, Mass.	Taunton, Mass.
1	55	Henry R. M. Cook	New York, N. Y.	55 West Forty-fourth Street.
13	900	Burns Lyman Smith	Oswego, N. Y.	Syracuse, N. Y.
3	280	Sandringham (N. Y.)	New York, N. Y.	405 Lexington Avenue.
9	63	Frédéric L. Jenckes	Providence, R. I.	Pawtucket, R. I.
8	350	Merrill B. Mills	New York, N. Y.	Manhattan Club.
1	60	George M. Boardman	do.	Englewood, N. J.
5	20	Painless Parker	San Francisco, Calif.	15 Stockton Street.
2	50	W. J. Pierpont	Savannah, Ga.	711 Whitaker Street.
16	800	Arthur H. Marks	New York, N. Y.	677 Fifth Avenue.
1	40	George W. Allen, jr.	New Bedford, Mass.	25 Maplevlew Terrace.
2	300	Edward H. Blade	New York, N. Y.	30 Church Street.
3	48	William Martin	do.	Sag Harbor, N. Y.
32		Edward P. Morse, jr.	do.	80 Broad Street.
4	100	Isaac Bacharach	Philadelphia, Pa.	Atlantic City, N. J.
1	50	John G. M. Hilton	Albany, N. Y.	39-41 North Pearl Street.
2	28	Ulio J. Burke	New Orleans, La.	320 St. Charles Street.
3	35	W. B. P. Weeks	Salem, Mass.	Beverly, Mass.
18	800	Barron G. Collier	New York, N. Y.	220 West Forty-second Street.
3		E. Walter Clark	Philadelphia, Pa.	321 Chestnut Street.
4	50	John L. Saltonstall	Boston, Mass.	60 Congress Street.
13	350	Dutee W. Flint	Newport, R. I.	Middletown, R. I.
6		Howard E. Perry	Portland, Me.	62 Exchange Street.
2	28	William Burghoff	New York, N. Y.	College Point, N. Y.

Official No.	Signal letters	Rig	Name of yacht	Tonnage		Dimensions in feet			When built	Where built
				Gross	Net	Length	Breadth	Depth		
204048	KWBS	Ga. s.	Mischief.....	19	13	50.8	12.7	7.2	1907	Boston, Mass.
204061	KWBT	Ga. s.	Idaho.....	24	18	56.5	12.0	5.0	1907	Marblehead, Mass.
204069	KWBV	Ol. s.	Aloyone.....	452	220	155.6	30.0	17.6	1907	Boston, Mass.
204083	KWOF	Ga. s.	Flamingo.....	23	21	41.3	15.2	7.2	1907	Brooklyn, N. Y.
204152	KWQQ	Ga. s.	Adina.....	67	22	85.5	12.6	8.5	1907	New York, N. Y.
204158	KWCT	Ga. s.	Edouadma.....	44	38	64.4	15.0	6.1	1907	Long Island City, N. Y.
3479	KWDO	Ga. s.	Baboon.....	19	18	44.5	14.0	8.8	1888	Boston, Mass.
204194	KWDJ	Slp.	Avenger (composite).....	34	21	58.0	14.3	9.1	1907	Bristol, R. I.
204272	KWFO	Ga. s.	Nookka.....	17	12	39.0	13.6	5.8	1907	Winslow, Wash.
204234	KWFJ	Ga. s.	Kwasind.....	33	28	57.5	12.5	5.2	1907	Philadelphia, Pa.
204323	KWFQ	Ga. s.	San Toy II.....	35	29	69.7	13.4	6.5	1907	New York, N. Y.
204325	KWFS	Ga. s.	WINDWARD.....	63	54	79.3	19.5	8.7	1907	do.
204387	KWQJ	Ga. s.	Mavourneen.....	24	19	61.0	11.6	8.0	1907	New Haven, Conn.
204420	KWGM	Ga. s.	Skidbladnir.....	76	55	90.0	15.8	6.0	1907	Wilmington, Calif.
204483	KWHG	Ga. s.	Wave Crest.....	29	19	58.0	12.0	5.5	1907	Port Washington, N. Y.
204490	KWHJ	Ga. s.	Venture.....	48	28	71.5	13.1	7.0	1907	South Boston, Mass.
204607	KWJB	Ga. s.	Wayfarer.....	23	19	48.4	12.2	5.5	1907	Boston, Mass.
204622	KWJD	St. s.	ADROIT.....	147	100	138.8	15.5	10.3	1907	New York, N. Y.
204641	KWJG	Ga. s.	Gannet.....	28	16	56.9	12.6	4.7	1907	Quincy, Mass.
205004	KWNO	Ga. s.	Allegro.....	191	130	108.4	20.1	12.4	1908	Essington, Pa.
100681	KWNT	St. s.	MALAY II.....	201	111	151.0	20.0	11.2	1899	Chester, Pa.
203404	KWFG	Ga. s.	Ganoga.....	19	16	48.7	11.8	6.2	1906	Long Island City, N. Y.
205347	KWQG	Ga. s.	Shada.....	66	42	84.8	15.4	7.0	1908	Boston, Mass.
205336	KWQH	Ga. s.	Annaweta.....	27	27	61.0	12.5	6.0	1908	East Greenwich, R. I.
205358	KWQJ	Ga. s.	ASOR II.....	70	48	120.0	12.6	6.6	1908	City Island, N. Y.
205494	KWQT	Ga. s.	CHRISTINA.....	123	78	103.3	17.3	9.2	1908	Boston, Mass.
205684	KWRJ	Ga. s.	DIXIE.....	65	44	94.5	14.1	8.0	1908	City Island, N. Y.
205761	KWRP	St. s.	Pilgrim.....	18	17	43.9	11.7	5.3	1899	Boston, Mass.
205921	KWST	Ga. s.	Zipaloug.....	30	20	78.6	11.2	6.3	1907	South Boston, Mass.
213590	KWTB	St. s.	CASIANA.....	1,227	551	254.0	33.0	18.6	1908	Greenock, Scotland.
205969	KWTF	Ga. s.	Marj III.....	85	46	104.3	15.4	8.2	1908	South Boston, Mass.
205981	KWTL	St. s.	Gypsy.....	195	132	129.4	19.2	10.8	1909	New York, N. Y.
213125	KWTM	St. s.	CYTHERA.....	602	186	192.2	27.6	16.1	1907	Leith, Scotland.
200001	KWVO	Ga. s.	Polaris.....	29	25	58.3	15.4	6.6	1903	Bristol, R. I.
206078	KWVH	St. s.	Comfort.....	92	70	80.0	17.6	8.2	1909	do.
206207	LBOH	Ga. s.	Ariel.....	26	22	53.3	11.5	6.2	1909	East Greenwich, R. I.
206208	LBOJ	Slp.	Kullaga.....	27	18	49.0	13.0	8.5	1909	Bristol, R. I.
206231	LBOC	Ga. s.	Lotus.....	130	88	85.0	18.3	4.2	1909	Seattle, Wash.
206235	LBCN	Ga. s.	Shawna.....	53	43	73.5	18.0	9.6	1909	Boston, Mass.
130385	LBCS	St. s.	EL PRIMERO.....	102	73	11.5	17.8	8.6	1893	San Francisco, Calif.
206317	LBDO	Ga. s.	Sea Gull.....	26	20	58.2	12.4	5.4	1909	Greenport, N. Y.
206318	LBDF	Ga. s.	Insep.....	26	20	58.2	12.4	5.4	1909	do.
111331	LBDG	Slp.	Dolly.....	17	15	44.8	12.3	6.5	1901	South Boston, Mass.
206313	LBDN	Ga. s.	Shark.....	30	24	74.2	12.4	7.2	1909	Osterville, Mass.
206390	LBDQ	Ga. s.	Alma.....	124	106	88.7	14.9	7.6	1909	Wilmington, Calif.
201209	LBDR	Ga. s.	Stroller.....	40	39	62.5	16.0	4.2	1904	Baltimore, Md.
206503	LBDV	Ga. s.	Wonaloa.....	104	60	115.2	15.8	9.8	1909	Boston, Mass.
206530	LBDW	Ga. s.	Carnegie.....	323	246	135.6	32.2	11.8	1909	Brooklyn, N. Y.
206548	LBFO	Ga. s.	Thetis.....	61	42	89.8	17.6	7.7	1909	Long Branch, N. J.
206562	LBFD	St. s.	VIKING.....	209	154	166.5	23.6	12.5	1909	Wilmington, Del.
203050	LBFJ	Ga. s.	Clione.....	20	18	44.6	14.0	6.6	1906	East Boothbay, Me.
206028	LBFQ	Ga. s.	Mohawk (composite).....	20	20	49.9	11.0	9.2	1909	Baltimore, Md.
206537	LBFS	Ga. s.	CORINTHIA.....	66	45	78.7	14.4	7.1	1909	New York, N. Y.
206665	LBGD	Ga. s.	Thals.....	23	19	54.6	11.2	6.0	1909	Lynn, Mass.
206960	LBGW	Ga. s.	Vencedor.....	90	50	83.2	16.9	7.4	1909	Boston, Mass.
207197	LBKJ	Slp.	Shinna (composite).....	34	21	58.0	14.3	9.1	1910	Bristol, R. I.
207271	LBJS	Ga. s.	Porpoise.....	36	25	70.6	13.0	5.7	1910	Baltimore, Md.
207265	LBJV	Ga. s.	Black Watch II.....	77	41	94.4	15.0	7.7	1910	Boston, Mass.
207354	LBKM	Ga. s.	Sea Duck.....	58	39	77.0	14.5	7.0	1910	South Boston, Mass.
207350	LBKP	Ga. s.	Welcome.....	43	29	63.3	14.0	7.2	1910	Boston, Mass.
207307	LBKS	Ol. s.	ALOHA.....	659	329	180.1	35.6	17.0	1910	Quincy, Mass.
207371	LBKT	Ga. s.	Pellona.....	42	33	75.3	12.0	6.6	1910	Boston, Mass.
207390	LBKV	Ga. s.	Ritonia.....	29	19	60.4	12.0	5.7	1910	New York, N. Y.
207387	LBKW	Ga. s.	MIRAMAR.....	106	72	100.5	17.1	8.5	1910	do.
207388	LBMC	St. s.	Greyhound.....	103	70	140.0	13.5	8.7	1910	do.
207400	LBMF	Ga. s.	Isabella II.....	29	26	52.8	12.2	5.3	1910	do.
207401	LBMG	Ga. s.	The Major.....	26	22	52.1	12.2	5.1	1910	do.
207414	LBMH	Slp.	Alice.....	17	14	47.0	12.0	7.0	1910	Boston, Mass.
207423	LBMJ	Ga. s.	Mahana.....	26	24	55.4	13.4	5.6	1910	Nyack, N. Y.
207413	LBMP	Ga. s.	Callph.....	22	15	53.5	11.5	5.2	1910	Camden, N. J.
204206	LBMQ	Sch.	La Vujera.....	35	35	57.0	17.5	7.3	1907	Docket, Wash.
207432	LBNQ	Ga. s.	Nurmah.....	59	49	66.6	19.0	7.2	1910	Boston, Mass.
207540	LBNH	Ga. s.	Lucinda II.....	44	30	74.5	14.0	6.3	1910	Philadelphia, Pa.
207573	LBNK	Ga. s.	Slesta.....	54	31	70.1	15.2	6.1	1910	Boston, Mass.
207587	LBNP	Ga. s.	Keimah.....	79	54	84.0	18.0	8.7	1910	Camden, N. J.
207589	LBNQ	Ga. s.	Queen Mab (composite).....	63	49	62.8	17.8	11.4	1910	Bristol, R. I.
207597	LBNR	Ga. s.	ALACRITY.....	101	69	111.0	15.0	9.3	1910	Wilmington, Del.
207683	LBPC	Ga. s.	Magnet.....	76	52	95.3	14.9	7.5	1910	Bayonne, N. J.
207714	LBPJ	Ga. s.	Josephine II.....	20	18	44.6	14.0	3.8	1910	Toms River, N. J.

Crew	Horse-power	Name of owner	Home port	Address of owner
2	15	A. Nelldow	New York, N. Y.	1165 Fifth Avenue.
2	25	W. W. Vensel	Pittsburgh, Pa.	5519 Forbes Street.
30	450	H. W. Putnam, jr.	New York, N. Y.	108 Chambers Street.
2	18	Mortlock Pettit	do.	36 North Moore Street.
6	500	William Walter Phelps	do.	50 East Forty-second Street.
2	74	R. E. E. De Montluzen	New Orleans, La.	306 Barrone Street.
2	8	Ben Ames, jr.	New York, N. Y.	1 Grove Court.
4		Howland Twombly	Boston, Mass.	84 State Street.
1	25	Harold Lee	Seattle, Wash.	58 Sutter Street.
2	50	William S. Grant, jr.	Bar Harbor, Me.	North East Harbor, Me.
3	200	Howard E. Perry	Portland, Me.	Cumberland, Me.
6	50	Harry O. Fisher	San Diego, Calif.	Long Beach, Calif.
1	25	O. R. Schmick	Los Angeles, Calif.	Pasadena, Calif.
6	300	Frank A. Garbutt	do.	712 Pantages Building.
1	24	John E. A. Snaby	New York, N. Y.	313 Eighty-fifth Street (B).
3	25	Sarah G. Silsbee	Rockland, Me.	Islesboro, Me.
2	25	George R. Hill	Tampa, Fla.	St. Petersburg, Fla.
10	200	Isaac E. Emerson	Baltimore, Md.	Emerson Hotel.
3	50	F. C. White	New York, N. Y.	11 Moors Street.
11	360	James Elverson, jr.	Philadelphia, Pa.	1109 Market Street.
18	1,100	Mary Weld	Boston, Mass.	Brookline, Mass.
2	37	John McE. Bowman	New York, N. Y.	Hotel McAlpin.
5	140	Clarissa S. H. Chapman	Boston, Mass.	73 Long Wharf.
1	75	Fellowes Thompson	New Haven, Conn.	71 College Street.
6	600	Frank Donohue	New York, N. Y.	1411 Dean Street (B).
7	250	Herman W. Falk	Milwaukee, Wis.	404 Terrace Avenue.
6	120	P. A. Rose	New York, N. Y.	30 East Forty-second Street.
3	60	Farm and Trades School	Boston, Mass.	Box 1486.
3	100	Albert H. Henderson	New York, N. Y.	78 Patchen Avenue (B).
40	2,500	Edward L. Doheny	Los Angeles, Calif.	Security Building.
8	300	J. H. Oberfield	Chicago, Ill.	110 South Dearborn Street.
16	600	Robert F. Herrick	Boston, Mass.	1 Federal Street.
30	1,650	Edith Hale Harkness	New York, N. Y.	4 East Sixty-sixth Street.
3	80	Howard L. McCarrick	Grand Haven, Mich.	Grand Rapids, Mich.
5	75	Herbert W. Hanan	New York, N. Y.	Front and Water Street (B).
1	40	F. V. Killian	Washington, D. C.	518 Thirteenth Street NW.
3		W. Cameron Forbes	Boston, Mass.	Westwood, Mass.
3	80	Maurice McMicken	Seattle, Wash.	Colman Building.
5	60	Dr. Seth M. Milliken	New York, N. Y.	951 Madison Avenue.
4	250	S. A. Perkins	Tacoma, Wash.	301 Perkins Building.
2	60	Phillip Albert Curran	New York, N. Y.	333 Clinton Avenue.
21	125	W. Cooper Proctor	Cincinnati, Ohio	Gwynne Building.
3		Morgan Butler	Boston, Mass.	77 Franklin Street.
1	80	Barnoy Morgan	Bridgeport, Conn.	Greenwich, Conn.
6	170	Willis J. Walker	San Francisco, Calif.	307 Monadnock Building.
3	72	C. H. Goddard	New York, N. Y.	Great Neck, N. Y.
9	500	Charles T. Aldrich	Providence, R. I.	230 Hope Street.
12	150	Carnegie Institution	Washington, D. C.	Sixteenth and P Streets NW.
2	100	Warren Somers	Philadelphia, Pa.	Atlantic City, N. J.
21	1,000	George F. Baker, jr.	New York, N. Y.	2 Wall Street.
1	9	J. W. Knowles	New Bedford, Mass.	88 Orchard Street.
1	60	R. E. Barry	Washington, D. C.	Newark, N. J.
5	160	Donald A. Harper	Hartford, Conn.	Unlonville, Conn.
2	40	Everett T. House	Toledo, Ohio	2936 Collingwood Avenue.
5	150	William L. Urschel	New York, N. Y.	8 West Fortieth Street.
6		Leonard Cozzens	do.	Tribune Building.
3	100	Ogden Reid	do.	50 Church Street.
4	200	J. J. Mantell	do.	
4	80	M. E. Singleton	do.	
3	75	William H. Johns	do.	383 Madison Avenue.
38	750	Arthur Curtiss James	do.	99 John Street.
5	100	H. Gordon McDougall	Boston, Mass.	19 Lincoln Street.
0	40	Reinhard Hall	New York, N. Y.	7822 Twelfth Avenue (B).
7	200	W. B. Armstrong	do.	200 Overlook Circle.
12	1,200	John A. Harriss	do.	511 Fifth Avenue.
1	30	Arthur McWatters	do.	Freeport, N. Y.
1	30	Grace R. Hanson	Baltimore, Md.	Curtis Bay, Md.
3		Charles B. Keeler	Bridgeport, Conn.	Darlen, Conn.
1	35	William V. Campbell	New York, N. Y.	Yonkers, N. Y.
2	40	R. J. Luedermann	do.	47 Beaumont Street (B).
5		William G. Norris	Seattle, Wash.	114 Third Avenue.
3	110	Frank Burgess	Boston, Mass.	Quincy, Mass.
4	150	Amedeo Obici	Norfolk, Va.	Drivers, Va.
3	110	C. E. Wheeler	Los Angeles, Calif.	Wilmington, Calif.
6	125	Hiram W. Johnson, jr.	San Francisco, Calif.	973 Greene Street.
5	40	Horace Binney	Newport, R. I.	12 Leroy Avenue.
8	600	John B. Mallers, jr.	Chicago, Ill.	5 South Wabash Avenue.
5	400	Charles T. Aldrich	Newport, R. I.	12 Leroy Avenue.
2	90	Harrison W. Howell	Wilmington, Del.	824 Washington Street.

Official No.	Signal letters	Rig	Name of yacht	Tonnage		Dimensions in feet			When built	Where built
				Gross	Net	Length	Breadth	Depth		
207901	LBQH	Ga. s.	Padariva II	95	65	92.0	17.0	8.1	1910	Seattle, Wash.
207718	LBQN	Ga. s.	Casilda	22	19	45.3	11.9	5.2	1910	Norwalk, Conn.
208011	LBQS	Ga. s.	Golden Days	79	71	69.8	18.5	5.2	1910	Camden, N. J.
208050	LBQV	Ga. s.	Reola	33	31	55.5	12.5	5.5	1910	New York, N. Y.
208220	LBRQ	Ga. s.	DORETTE	48	42	53.6	13.7	4.8	1907	Brooklyn, N. Y.
208281	LBSK	Ga. s.	Bide-a-wee	41	27	68.6	14.0	5.9	1910	Baltimore, Md.
208284	LBSN	Ga. s.	Lidwina III (bronze)	27	18	77.1	10.0	5.0	1911	New York, N. Y.
208306	LBST	Ga. s.	JUNIATA	142	96	126.0	17.1	8.4	1910	do.
208468	LBTR	Ga. s.	Elala II	23	15	47.8	13.0	5.5	1911	Bath, Me.
208469	LBTS	Ol. s.	Typee (composite)	46	31	72.0	13.5	7.4	1911	Camden, N. J.
208493	LBTW	Slp.	Flying Cloud	28	23	50.0	14.0	9.6	1911	Bristol, R. I.
208375	LBVD	Ga. s.	Rosemary	32	26	58.6	13.6	6.0	1909	Quincy, Mass.
208463	LBVM	Ga. s.	Atlantis	31	29	60.0	12.6	7.4	1911	Greenport, N. Y.
208603	LBVN	Ol. s.	DAUNTLESS	513	412	168.2	33.5	18.5	1911	Port Richmond, N. Y.
208617	LBVQ	Ga. s.	Ellen	28	19	67.4	12.2	5.0	1911	do.
208667	LBVT	Ga. s.	ENCHANTRESS	191	171	118.4	27.1	10.6	1911	Neponset, Mass.
208685	LBVW	Ga. s.	Anton Dohrn	45	30	66.3	16.7	7.0	1911	Miami, Fla.
208710	LBWF	Ga. s.	Nautilus	19	13	48.1	10.5	5.4	1911	Boston, Mass.
208817	LBWM	Ga. s.	Donaldo	85	58	99.9	16.7	7.7	1911	Nyaak, N. Y.
208868	LBWT	Ga. s.	Rémlik III	54	40	77.4	14.0	6.4	1911	South Boston, Mass.
208866	LOBF	Ga. s.	Charlotte S.	49	44	73.0	14.1	10.0	1911	Stamford, Conn.
208867	LOBG	Ga. s.	Flora Del Mar	34	29	64.0	14.1	8.3	1911	do.
208897	LOBJ	Ga. s.	Iiah	97	79	83.3	17.1	9.8	1911	Camden, N. J.
208970	LOBT	Ga. s.	Dixie	27	18	54.1	10.5	6.3	1911	Essington, Pa.
209046	LODH	Ga. s.	Miss Gray Seas	91	61	71.2	18.5	8.4	1911	Camden, N. J.
209064	LODN	Ga. s.	Paladin II	42	31	69.5	16.7	8.5	1911	Chelsea, Mass.
208849	LODT	Ga. s.	Yankee II	28	27	43.0	16.6	5.7	1909	College Point, N. Y.
209261	LOFK	Ga. s.	Troubadour	18	12	44.5	10.1	5.3	1911	Toms River, N. J.
209270	LOFM	Ga. s.	Colla	57	51	67.0	16.5	6.0	1911	New York, N. Y.
209305	LOFQ	Ol. s.	Acalda	85	57	92.6	15.3	7.8	1911	Port Jefferson, N. Y.
209303	LOFW	Ga. s.	Osprey	30	24	53.9	13.0	5.9	1911	Camden, N. J.
209402	LOQM	Ga. s.	Holasa	81	55	91.0	10.0	7.8	1911	Baltimore, Md.
209514	LOGW	Ga. s.	Lanal	76	51	71.5	16.7	8.1	1912	Camden, N. J.
209519	LOHD	Ga. s.	North Wind	93	63	91.8	17.0	8.0	1912	Baltimore, Md.
208735	LOHG	Ga. s.	Naya	24	16	51.4	14.5	4.8	1911	Miami, Fla.
209025	LOHN	Ga. s.	Flying Scud	22	21	54.5	15.5	5.3	1909	Bay Shore, N. Y.
209683	LOHQ	Ga. s.	Scotlan	68	40	83.5	15.3	9.0	1912	West Myrtle, Conn.
209797	LOJH	Ga. s.	Felicla	150	102	111.4	18.5	10.1	1912	New York, N. Y.
209829	LOJN	Ga. s.	Barracuda	30	27	55.7	10.6	5.0	1912	Marblehead, Mass.
209835	LOJP	Ga. s.	Half Moon	18	18	40.0	11.0	5.8	1911	East Greenwich, R. I.
209889	LOJV	Ga. s.	Arawan II	61	41	64.5	16.6	8.5	1912	Essington, Pa.
209977	LOKQ	Ga. s.	Valeda	31	25	49.5	11.1	6.1	1912	West Lynn, Mass.
209982	LOKM	Ga. s.	Navigator	51	35	87.0	14.0	6.2	1912	South Boston, Mass.
209987	LOKP	Ga. s.	Helen M.	31	22	58.6	11.9	5.6	1912	Boston, Mass.
210054	LOKS	Ga. s.	Esolante	62	51	85.2	13.4	7.3	1911	East Port Chester, Conn.
210142	LOKV	Ga. s.	Colleen	115	78	89.0	13.5	10.0	1912	Camden, N. J.
209029	LOMQ	Ga. s.	Amuray	31	21	58.5	13.2	6.4	1911	Port Clinton, Ohio.
210329	LOMT	Ga. s.	Esperanza	40	27	63.1	17.2	8.0	1912	Easton, Md.
210556	LONS	Ga. s.	XARIFA	181	148	110.0	24.7	13.0	1912	Gosport, England.
210582	LOPB	Ga. s.	Santanta	94	79	84.8	10.8	5.8	1912	Boston, Mass.
210659	LOPG	Ga. s.	Blue Bird	36	24	69.6	12.4	6.7	1911	Port Clinton, Ohio.
210173	LOQH	Ga. s.	Mary Ann	64	43	66.0	16.7	8.1	1912	Camden, N. J.
210810	LCRH	Ga. s.	Wendameon	35	16	59.2	17.0	8.2	1912	East Boothbay, Me.
210832	LCRP	Ga. s.	Lenore	24	16	50.0	14.7	4.8	1912	Miami, Fla.
210853	LORQ	Ga. s.	Ibis	64	43	66.0	16.7	8.1	1912	Camden, N. J.
210853	LOSB	Ga. s.	Barracuda	25	17	49.8	14.4	3.7	1912	Miami, Fla.
210860	LOSF	Ga. s.	Mavlet	24	20	51.5	11.2	5.9	1912	Port Chester, N. Y.
210439	LOSN	Ga. s.	Augusta	93	74	103.0	16.0	9.3	1912	Harrisburg, Tex.
211094	LOVB	Ga. s.	Revery	33	25	57.0	14.5	9.2	1913	Bristol, R. I.
211095	LOVD	Ga. s.	Barbara	33	25	57.0	14.5	9.2	1913	do.
221096	LOVF	Ga. s.	Ibis	33	25	57.0	14.5	9.2	1913	do.
221097	LOVG	Slp.	Andiamo	33	25	57.0	14.5	9.2	1913	do.
211124	LOVJ	Ga. s.	Ruffed Grouse	29	20	56.5	13.3	6.4	1913	Camden, N. J.
211139	LOVK	Slp.	Ohlora	33	25	57.0	14.5	9.2	1913	Bristol, R. I.
211140	LOVM	Ga. s.	Pelone	33	29	57.0	14.5	9.2	1913	do.
211141	LOVN	Ga. s.	Venture	33	31	57.0	14.5	9.2	1913	do.
211169	LOVP	Ga. s.	Content	26	20	50.2	11.6	6.6	1913	Camden, N. J.
211176	LOVR	Slp.	Carolina	33	25	57.0	14.5	9.2	1913	Bristol, R. I.
211177	LOVS	Slp.	Spartan	33	25	57.0	14.5	9.2	1913	do.
211182	LOVT	Ga. s.	Whistler	23	22	45.3	13.3	8.0	1913	Thomaston, Me.
211194	LOWB	Ga. s.	Elemah	16	16	51.3	11.2	6.5	1913	do.
211195	LOWD	Ga. s.	Sapho	16	15	51.3	11.2	6.5	1913	New York, N. Y.
211196	LOWF	Sch.	Tecumseh	16	16	51.3	11.2	6.5	1913	do.
211206	LOWH	Ga. s.	Torbatross	27	24	50.8	15.2	5.9	1913	do.
211225	LOWP	Sch.	Constance	46	38	73.0	17.4	9.8	1913	Boston, Mass.
211267	LOWV	Ga. s.	Eloise	50	44	70.1	18.5	7.2	1913	do.
211285	LDBF	Ga. s.	VAGRANT	178	134	90.0	24.8	16.0	1913	Bristol, R. I.
211330	LDBN	Ga. s.	Barbara II	18	14	45.8	11.0	5.6	1912	Tottenville, N. Y.
211332	LDBP	Sch.	Alice	16	16	51.3	11.2	6.5	1913	New York, N. Y.
211427	LDCF	Ga. s.	PANDORA III	34	27	57.5	13.7	6.2	1913	Camden, N. J.

Crew	Horse-power	Name of owner	Home port	Address of owner
4	100	Silsby Morse Spalding	Los Angeles, Calif.	Beverly Hills, Calif.
1	27	Frank Kapps	Miami, Fla.	1 South Miami Avenue Road.
4	50	James Elverson	Philadelphia, Pa.	Broad and Callowhill Streets.
2	50	W. H. Morrison	Cleveland, Ohio	Ashtabula, Ohio.
2	65	E. R. Tuttle	Miami, Fla.	36 East Flagler Street.
3	50	Arthur G. Lodewiek	Detroit, Mich.	9149 East Jefferson Avenue.
1	400	S. B. Eagan	Buffalo, N. Y.	Hotel Broedel.
11	600	Uzal H. McCarter	New York, N. Y.	Rumson, N. J.
7	40	George Fowler	Bridgeport, Conn.	Greenwich, Conn.
3	100	Mianus Diesel Engine Co. (Conn.)	do	Stamford, Conn.
4		Frank B. Draper	New York, N. Y.	41 East Forty-second Street.
3	50	Mary P. Carlisle	do	East Islip, N. Y.
2	35	J. J. Schubert	do	15 West Sixty-second Street.
28		Herbert W. Hanan	do	Front and Bridge Streets (B.).
1	75	Reinhard Hall	do	7822 Twelfth Avenue (B).
20		Morgan Adams	Los Angeles, Calif.	626 South Spring Street.
5	50	Carnegie Institution	Washington, D. C.	Sixteenth and P Streets NW.
1	30	L. A. Bell	Miami, Fla.	51 Southeast Third Street.
0	250	Steadman Fruit Co. (Tex.)	Port Arthur, Tex.	Beaumont, Tex.
5	120	Willis Sharpe Kilmer	New York, N. Y.	Binghamton, N. Y.
2	200	United States National Bank of Los Angeles (U. S. A.)	Los Angeles, Calif.	
3	65	George W. Stieff	Baltimore, Md.	315 North Howard Street.
5	120	Arthur F. Elliot	New York, N. Y.	48 Front Street.
2	50	Walter E. Reid	Bath, Me.	Georgetown, Me.
4	100	W. E. Davis	Miami, Fla.	125 East Flagler Street.
4	40	Walter C. Hubbard	New York, N. Y.	66 Beaver Street.
2	24	North & East Chartering Corporation (N. Y.)	do	15 William Street.
1	40	Robert P. Huntington	do	Staatsburg, N. Y.
3	70	Pine Hills (La.)	Gulfport, Miss.	Pine Hills, Miss.
6	600	Ogden L. Mills	New York, N. Y.	3 South William Street.
1	50	Clarence Haigh	Boston, Mass.	Winthrop, Mass.
7	200	John W. Sanders	Houston, Tex.	Hermann Building.
3	50	Harriet E. James	Miami, Fla.	Coconut Grove, Fla.
8	250	J. A. Mitchell	Houston, Tex.	3504 Yoakum Boulevard.
1	25	Edward E. Greiner	St. Augustine, Fla.	Daytona Beach, Fla.
2	24	Robert P. Noble	Bridgeport, Conn.	Greenwich, Conn.
4	40	Stephen Peabody	New York, N. Y.	Southampton, N. Y.
10	200	Jesse H. Metcalf	Providence, R. I.	412 Rhode Island Trust Building.
2	100	P. O. Pfeiffer	New York, N. Y.	2006 Fifth Avenue.
2	150	Tad M. Shaw	Grand Haven, Mich.	McMullen Building.
3	74	R. Fred Vogel	Los Angeles, Calif.	437 North Vermont Avenue.
1	40	William A. Hopkins	Boston, Mass.	4210 High Street.
6	250	Clarkson Cowl	New York, N. Y.	20 West Fourteenth Street.
1	80	W. S. Eaton	do	Sag Harbor, N. Y.
5	300	Salling W. Baruch	do	60 Beaver Street.
6	100	James H. Cullen	do	44 West Seventy-seventh Street.
0	59	Edward Buker	Chicago, Ill.	1359 Railway Exchange Building.
4	125	H. G. Barkhausen	Milwaukee, Wis.	Green Bay, Wis.
		Franklin M. Singer	New York, N. Y.	
6	160	Osborne Howes	Boston, Mass.	Chestnut Hill, Mass.
3	160	Lewis Herzog	New York, N. Y.	390 West End Avenue.
4	170	J. B. Thompson	Philadelphia, Pa.	Atlantic City, N. J.
4	65	Paul O. L'Amoreaux	Chicago, Ill.	208 South LaSalle Street.
2	36	Gustavus E. Struven	Miami, Fla.	Box 266.
3	60	William F. Christie	New York, N. Y.	Hastings on Hudson.
2	40	Lillian B. Oberrender	Miami, Fla.	Homestead, Fla.
2	40	Henry S. Hutchinson	New Bedford, Mass.	Bay View, Mass.
3	200	C. G. Pillot	Houston, Tex.	312 Milan Street.
3	35	Luke Vincent Lockwood	New York, N. Y.	165 Broadway.
5	20	Henry H. Maxwell	do	420 Park Avenue.
0	80	James O. Heyworth	Chicago, Ill.	606 South Michigan Avenue.
4	40	W. K. Shaw	Boston, Mass.	160 State Street.
2	225	Edward E. Gold	New York, N. Y.	17 Battery Place.
5		Charles L. Harding	Boston, Mass.	Dedham, Mass.
2	50	Joseph V. Santry	Salem, Mass.	Marblehead, Mass.
5	14	William Greenough	New York, N. Y.	72 Wall Street.
1	75	M. B. Megargee	Philadelphia, Pa.	Wyncote, Pa.
5		George Nichols	New York, N. Y.	11 Thomas Street.
5		Herbert W. Hanan	do	Bridge and Front Streets (B.).
2	24	Walter F. Seymour	Providence, R. I.	Barrington, R. I.
3	20	Egbert Moxham	New York, N. Y.	52 Cedar Street.
2	40	James R. Jewett	Boston, Mass.	Cambridge, Mass.
5		George S. Tiffany	Belfast, Me.	Dock Harbor, Me.
3	35	Joseph H. Choate, jr.	New York, N. Y.	60 Wall Street.
8		Seward Prosser	do	16 Wall Street.
4	20	John C. Piver	San Francisco, Calif.	558 Sacramento Street.
15	100	Harold E. Vanderbilt	New York, N. Y.	466 Lexington Avenue.
3	60	William E. Paulson	do	79 Second Avenue (B.).
2		Stuart D. Lansing	Cape Vincent, N. Y.	Chaumont, N. Y.
1	50	Arthur T. Vance	New York, N. Y.	Port Washington, N. Y.

Yachts

Official No.	Signal letters	Rig	Name of yacht	Tonnage		Dimensions in feet			When built	Where built
				Gross	Net	Length	Breadth	Depth		
211479	LDCN	Ga. s.	Alert.....	39	24	74.3	12.0	5.9	1913	Boston, Mass.....
211503	LDCV	Ga. s.	Pilgrim.....	34	27	59.9	15.0	6.5	1913	New London, Conn.....
211544	LDFN	Ga. s.	Desire.....	73	49	84.4	16.1	8.0	1913	Atlantic City, N. J.....
211603	LDFR	St. s.	Gipsy Jo.....	201	113	149.2	18.0	10.1	1913	Boston, Mass.....
211638	LDGJ	Ol. s.	STALIA.....	728	407	206.5	27.0	17.1	1913	Wilmington, Del.....
211775	LCHK	Ga. s.	Charles II.....	40	27	57.0	16.1	5.7	1913	New York, N. Y.....
211778	LDDM	Ga. s.	Boomerang III.....	44	37	53.7	17.4	5.1	1913	do.....
211847	LDDT	Ga. s.	Flamingo.....	84	57	64.0	20.7	8.3	1913	Camden, N. J.....
211903	LDDC	Ga. s.	Laurel.....	19	18	45.3	10.9	4.1	1913	Marblehead, Mass.....
211909	LDDG	Ga. s.	Mary Dear.....	57	02	51.8	16.2	3.1	1913	do.....
116034	LDDK	Ga. s.	Signal.....	18	14	37.7	13.0	6.2	1883	Miami, Fla.....
116899	LDDN	Ga. s.	West Wind.....	42	29	78.0	13.0	7.2	1899	Piermont, N. Y.....
211974	LDDP	Ga. s.	Viola II.....	29	10	51.5	17.5	5.2	1914	Baltimore, Md.....
211984	LDDQ	Ga. s.	Mione.....	32	26	54.2	13.4	5.9	1911	Salisbury, Md.....
207549	LDDT	Ga. s.	Isabella.....	31	18	64.5	13.2	6.0	1910	Bayhead, N. J.....
212057	LDDK	Ga. s.	Florazol.....	8	5	40.0	8.5	3.5	1914	Atlantic City, N. J.....
212143	LDDK	St. s.	SAELMO.....	303	206	154.5	23.6	12.8	1914	Brooklyn, N. Y.....
212166	LDDK	Ga. s.	Chiquita.....	16	10	42.0	11.2	5.3	1914	Essington, Pa.....
212167	LDDK	Slp.	Resoluta (composite).....	90	59	91.5	21.1	12.0	1914	Bristol, R. I.....
212184	LDDK	Ga. s.	Ellise.....	28	19	50.9	13.5	6.3	1914	Essington, Pa.....
212240	LDDM	Ga. s.	FLORENCE.....	199	118	134.7	20.0	9.5	1914	Neponset, Mass.....
208688	LDDM	Ga. s.	Carlotta.....	44	35	68.6	17.7	7.0	1911	Salisbury, Md.....
127640	LDDH	St. s.	SACHEM.....	217	123	143.3	23.6	12.5	1902	Wilmington, Del.....
212313	LDDJ	Ga. s.	Winfred II.....	87	59	89.8	16.6	7.7	1914	Boston, Mass.....
212333	LDDP	Ga. s.	Thuban.....	35	23	63.1	13.1	5.9	1914	Neponset, Mass.....
212340	LDDM	Ga. s.	Ensign.....	30	23	64.1	11.3	5.7	1914	West Lynn, Mass.....
212423	LDDN	St. s.	STELLARIS.....	339	230	166.0	24.0	12.6	1914	New York, N. Y.....
212430	LDDN	Ga. s.	Joan.....	18	14	42.0	10.9	5.5	1911	West Lynn, Mass.....
212510	LDDJ	Ga. s.	Marilda.....	58	45	79.0	16.1	6.4	1914	Greenport, N. Y.....
212511	LDDN	Ga. s.	Marold.....	35	24	97.0	12.5	4.5	1914	Port Clinton, Ohio.....
212514	LDDN	Ga. s.	Framalin.....	43	29	56.7	16.4	5.4	1914	Monroe, Fla.....
212827	LDFH	Ga. s.	Celerity.....	21	16	59.0	10.3	4.3	1914	Port Clinton, Ohio.....
212904	LDFG	Ga. s.	Cresceus.....	38	26	64.7	12.8	5.6	1915	do.....
212974	LFGP	St. s.	ALGEDO.....	426	187	173.8	25.1	14.0	1907	Leth, Scotland.....
211435	LFGQ	Ga. s.	Indian.....	92	62	92.5	16.3	7.7	1913	New York, N. Y.....
213016	LFIH	Ga. s.	CAPTIVA.....	270	218	129.7	21.2	7.9	1915	do.....
213026	LFIH	Ga. s.	Dlabio (composite).....	27	27	52.1	14.1	0.3	1915	Bristol, R. I.....
213128	LFIJ	Ga. s.	SYBILLA III.....	103	70	115.1	14.2	8.2	1915	City Island, N. Y.....
213133	LFIJ	Ga. s.	Dicksadee.....	45	31	53.2	17.0	5.2	1914	Miami, Fla.....
213277	LFIJ	St. s.	SURF.....	397	270	160.0	24.6	13.3	1898	Leth, Scotland.....
213237	LFIJ	Ga. s.	Partridge.....	36	24	52.5	14.4	6.0	1915	Burton, Wash.....
213242	LFIJ	Ga. s.	Pequest.....	26	24	54.6	13.1	5.0	1915	Bay Shore, N. Y.....
213207	LFKB	Ga. s.	Tuna III.....	20	17	43.6	11.5	6.3	1915	Port Ingle, Fla.....
213203	LFKG	Ga. s.	Zahma.....	75	58	79.7	20.7	9.8	1915	Boston, Mass.....
213212	LFKM	Ga. s.	Edera.....	71	56	80.7	15.9	7.1	1915	Morris Heights, N. Y.....
213334	LFKP	Ga. s.	Akbar.....	25	12	72.2	11.7	5.4	1915	Camden, N. J.....
213395	LFKV	Ga. s.	NANIN.....	59	47	74.6	16.0	7.6	1915	Boston, Mass.....
213482	LFMH	Ga. s.	Conjo.....	38	22	91.0	11.6	5.9	1915	do.....
213484	LFMJ	Ga. s.	Lisinoro.....	27	23	43.9	16.3	6.3	1915	Brooklyn, N. Y.....
213497	LFMN	Ga. s.	Maraval.....	60	47	81.0	15.4	6.6	1915	Port Jefferson, N. Y.....
213412	LFMR	Ga. s.	Saona III.....	30	24	62.0	15.5	9.3	1915	East Boothbay, Me.....
213535	LFMW	Ga. s.	Moneeka.....	28	22	57.5	11.9	5.6	1915	Neponset, Mass.....
213614	LFNW	Ga. s.	Starling.....	44	39	74.0	18.4	6.6	1915	Salisbury, Md.....
213616	LFPB	St. s.	WHILEAWAY.....	421	225	166.2	24.3	9.6	1915	Philadelphia, Pa.....
213623	LFPD	Ga. s.	Lorowa.....	19	17	37.0	13.3	4.6	1914	Camden, N. J.....
213709	LFPB	Ga. s.	Dolphino.....	17	16	37.8	11.9	4.7	1915	Atlantic City, N. J.....
213710	LFPV	Ga. s.	Mlakka.....	20	19	40.0	13.3	4.6	1915	Camden, N. J.....
213723	LFPW	Ga. s.	Dorinda.....	82	71	73.0	18.1	8.5	1915	do.....
213797	LFPW	Ga. s.	Weona II.....	70	73	58.2	17.1	5.0	1915	St. Augustine, Fla.....
213855	LFRP	Ga. s.	Ruthum.....	32	22	51.0	14.2	4.8	1915	Miami, Fla.....
213905	LFSF	Ga. s.	Hopetill.....	95	78	90.7	16.3	8.5	1916	New York, N. Y.....
213913	LFSW	Ga. s.	Pioneer.....	209	172	111.7	22.0	6.1	1916	Camden, N. J.....
213914	LFTB	Ga. s.	Amanda.....	67	63	64.5	15.8	6.6	1916	East Greenwich, R. I.....
205543	LFTC	Ga. s.	Viator.....	60	40	80.3	14.1	8.5	1903	Boston, Mass.....
213960	LFTV	Ga. s.	Memory.....	22	22	51.0	14.4	8.6	1916	Bristol, R. I.....
213967	LFTW	Slp.	Cookatoo.....	22	22	51.0	14.4	8.6	1916	do.....
213968	LFBV	Slp.	Sally Ann.....	22	22	51.0	14.4	8.6	1916	do.....
213969	LFVC	Slp.	Katharine.....	22	22	51.0	14.4	8.6	1916	Bristol, R. I.....
213970	LFVD	Slp.	Typhoon.....	22	22	51.0	14.4	8.6	1916	do.....
213971	LFVQ	Slp.	Mistral.....	22	22	51.0	14.4	8.6	1916	do.....
213972	LFVH	Slp.	Pampero.....	22	22	51.0	14.4	8.6	1916	do.....
213973	LFVJ	Slp.	Banshee.....	22	22	51.0	14.4	8.6	1916	do.....
213974	LFVK	Slp.	Rowdy.....	22	22	51.0	14.4	8.6	1916	do.....
213975	LFVM	Slp.	Shawara.....	22	22	51.0	14.4	8.6	1916	do.....
213976	LFVN	Slp.	Squaw.....	22	22	51.0	14.4	8.6	1916	do.....
213977	LFVP	Ga. s.	Marlee.....	22	20	51.8	14.4	8.6	1916	do.....
213985	LFVR	Ga. s.	Flodor II.....	24	20	60.0	10.5	5.0	1916	Stamford, Conn.....
214001	LFVT	Ga. s.	Absegami.....	53	42	70.8	16.2	5.7	1916	New York, N. Y.....

Crew	Horse-power	Name of owner	Home port	Address of owner
5	360	George F. Colman.....	New York, N. Y.....	66 West Fifty-third Street.
4	70	W. F. Zumbunn.....	Washington, D. C.....	1700 I Street NW.
2	150	Thomas O. Landl.....	New York, N. Y.....	15 William Street.
15	2,300	Russell A. Alger.....	do.....	Broadway and Sixty-first Street.
25	1,500	Henry Ford.....	Detroit, Mich.....	Dearborn, Mich.
2	30	Charles H. Harris.....	Bridgeport, Conn.....	Norwalk, Conn.
2	45	R. T. Carlyle.....	Savannah, Ga.....	816 West Thirty-seventh Street.
3	100	David Rumsey.....	New York, N. Y.....	44 Wall Street.
1	60	Sylvester J. Kraus.....	do.....	635 West One hundred and thirty-third Street.
1	30	P. J. Morgan.....	Cleveland, Ohio.....	c/o Morgan Lithograph Co.
2	28	William W. Varney.....	Baltimore, Md.....	710 North Carey Street.
2	75	Seth W. Fox, jr.....	New York, N. Y.....	Palisades, N. Y.
3	37	J. C. Benz.....	Boston, Mass.....	16 South Street.
2	35	Edwin R. Clark.....	Bangor, Me.....	Corinna, Me.
2	60	Arthur O. Wells.....	Milwaukee, Wis.....	Menominee, Mich.
1	225	G. H. Clamer.....	Philadelphia, Pa.....	Atlantic City, N. J.
20	1,000	William H. Todd.....	New York, N. Y.....	25 Broadway.
1	24	E. E. Bishop.....	Tampa, Fla.....	Bradentown, Fla.
13	-----	E. Walter Clark.....	Philadelphia, Pa.....	321 Chestnut Street.
2	35	Joseph def. Junkin, jr.....	New York, N. Y.....	7 West Forty-fourth Street.
10	400	Julian F. Detmer.....	do.....	Tarrytown, N. Y.
4	50	J. C. LeBourgeois.....	New Orleans, La.....	1525 State Street.
18	1,200	Roland L. Taylor.....	Philadelphia, Pa.....	1421 Chestnut Street.
3	200	Sunny Point Packing Co. (Wash.)	Kotolikhan, Alaska	
3	75	S. W. Ruchmere.....	New York, N. Y.....	52 Broadway.
2	70	T. J. Cousins.....	do.....	373 DeKalb Avenue (B.).
16	1,000	Stella Ford Schlotman.....	Detroit, Mich.....	1020 Ford Building.
2	37	R. L. Davis.....	Tampa, Fla.....	Box 1313.
4	70	Harry F. Hubers.....	New York, N. Y.....	131 East Eighty-third Street.
6	250	L. K. Liggett.....	Boston, Mass.....	63 Leon Street.
2	75	Clarkson Coal & Dock Co. (Del.)	St. Augustine, Fla.	
2	220	O. S. Cummings.....	Philadelphia, Pa.....	Atlantic City, N. J.
2	100	Charles Coryell.....	Port Huron, Mich.....	Bay City, Mich.
26	600	George W. O. Drexel.....	Philadelphia, Pa.....	Drexel Building.
4	120	James E. Whitin.....	Boston, Mass.....	North Uxbridge, Mass.
13	150	Payne Whitney.....	New York, N. Y.....	14 Wall Street.
2	25	W. W. Pedder.....	Los Angeles, Calif.....	3801 West Seventh Street.
8	400	Jno. F. Betz, 3d.....	Philadelphia, Pa.....	Malvern, Pa.
3	48	James H. Baker.....	St. Augustine, Fla.....	Daytona, Fla.
27	650	Schinasi Commercial Corporation (N. Y.)	New York, N. Y.....	522 Fifth Avenue.
1	40	Alaska Packers Association (Calif.)	San Francisco, Calif.....	111 California Street.
1	100	Louis Smyth.....	New York, N. Y.....	475 Fifth Avenue.
2	50	George A. Porter.....	Miami, Fla.....	Buena Vista, Fla.
5	80	A. M. Andrews.....	New York, N. Y.....	15 William Street.
5	90	Sanitary District of Chicago (Ill.)	Chicago, Ill.....	910 South Michigan Avenue.
3	390	William H. Butler.....	Boston, Mass.....	30 Church Street.
4	280	William H. Woodin.....	New York, N. Y.....	165 Broadway.
5	600	Sam Josephthal.....	do.....	405 Avenue O (B.).
2	25	William Roos.....	do.....	Pelham Manor, N. Y.
4	100	Jeanette Dwight Bliss.....	do.....	9 East Sixty-eighth Street.
5	30	Charles M. Brooks.....	do.....	10 Thomas Street.
2	50	O. A. Russell.....	Toledo, Ohio.....	1000 Second National Bank Building.
7	50	George F. Tyler.....	Philadelphia, Pa.....	1231 Land Title Building.
18	1500	Harry Payne Whitney.....	New York, N. Y.....	120 Broadway.
1	20	Henry Harrison Lewis.....	Washington, D. C.....	Wilkins Building.
1	150	Eugene Wynfield.....	Philadelphia, Pa.....	Atlantic City, N. J.
2	24	Louis Calder.....	Tampa, Fla.....	Punta Gorda, Fla.
4	120	R. W. Bingham.....	Louisville, La.....	c/o Louisville Times.
4	50	F. W. Denton.....	St. Augustine, Fla.....	Daytona Beach, Fla.
2	70	Wavorly P. Cohen.....	New York, N. Y.....	225 West Thirty-fourth Street.
2	150	O. A. Henry.....	San Francisco, Calif.....	405 Sansome Street.
6	300	Sumner Ballard.....	New York, N. Y.....	10 East Seventy-ninth Street.
2	70	John J. Hanson.....	do.....	Jersey City, N. Y.
6	100	Maitland Alexander.....	Rockland, Me.....	Islesboro, Me.
4	30	Bancroft C. Davis.....	Washington, D. C.....	2410 Wyoming Avenue NW.
3	-----	Amory Coolidge.....	Boston, Mass.....	Box 5075.
3	-----	E. D. Morgan, sr.....	New York, N. Y.....	25 West Forty-third Street.
3	-----	Thomas H. Shepard.....	Boston, Mass.....	201 Devonshire Street.
1	-----	Chas. Smithers.....	New York, N. Y.....	120 Broadway.
2	-----	William B. Bell.....	do.....	535 Fifth Avenue.
3	-----	Chandler Hovey.....	Boston, Mass.....	82 Devonshire Street.
2	-----	Henry L. Maxwell.....	New York, N. Y.....	25 Broadway.
4	-----	Holland S. Duell.....	do.....	Yonkers, N. Y.
2	-----	William B. Bell.....	do.....	535 Fifth Avenue.
2	-----	A. T. Baker, jr.....	Philadelphia, Pa.....	Manayunk, Pa.
2	20	Edward W. Goss.....	New London, Conn.....	Waterbury, Conn.
2	200	E. C. Caldwell.....	New York, N. Y.....	New Rochelle, N. Y.
3	130	M. Alpern.....	Philadelphia, Pa.....	c/o American Engineering Co.

Yachts

Official No.	Signal letters	Rig	Name of yacht	Tonnage		Dimensions in feet			When built	Where built
				Gross	Net	Length	Breadth	Depth		
214002	LFVW	Ga. s.	Josephine	34	23	52.8	13.6	5.4	1916	New York, N. Y.
214009	LFWD	Ga. s.	Mariette	128	123	97.6	23.7	16.2	1916	Bristol, R. I.
214010	LFWG	Ga. s.	Shadow	23	22	46.0	12.4	5.7	1916	do.
214019	LFWH	Ga. s.	Vigilant	30	24	58.5	14.2	5.6	1916	Camden, N. J.
214038	LFWQ	St. s.	WINCHESTER	411	213	219.6	21.0	11.3	1916	Bath, Me.
214079	LGBK	Ga. s.	Karlou	41	36	54.2	15.6	5.7	1916	Miami, Fla.
214160	LGOH	Ol. s.	ROSINCO	91	49	88.0	15.0	7.8	1916	Wilmington, Del.
214179	LGON	Ga. s.	Sella	74	47	83.4	16.1	8.3	1916	Port Clinton, Ohio
214198	LGOT	Ga. s.	Celeritas	26	17	60.2	11.4	4.9	1916	New York, N. Y.
214261	LGDN	Ga. s.	Mammy	49	33	52.0	18.8	7.3	1916	Washington, N. C.
214278	LGDS	Ga. s.	Bee	31	29	61.0	13.0	5.6	1916	Lynn, Mass.
214284	LGDT	Ol. s.	SABALO	204	109	131.3	19.5	10.4	1916	Boston, Mass.
214293	LGDW	Ga. s.	PASTIME	24	16	53.3	12.4	4.5	1916	Camden, N. J.
214225	LGFO	Ga. s.	Magistrate	44	40	59.3	15.9	7.9	1916	Bristol, R. I.
214294	LGFD	Ga. s.	Dream Girl	16	12	40.6	10.5	5.7	1915	Hollyoak, Del.
214320	LGFN	Ga. s.	El Tejado	85	72	95.6	17.5	9.0	1916	Stamford, Conn.
214329	LGFQ	Ga. s.	Tiburou	35	24	63.8	12.8	6.7	1905	San Francisco, Calif.
214407	LGHV	Ga. s.	Raazoo	22	15	51.8	10.8	4.4	1916	New York, N. Y.
214464	LGJS	Ga. s.	Pattina	31	21	59.5	12.0	5.8	1916	Stamford, Conn.
214578	LQND	Ga. s.	Osceola II	19	17	48.3	12.9	4.9	1905	New York, N. Y.
214601	LQNR	Ga. s.	Jane VI	63	43	67.5	17.3	8.2	1916	Camden, N. J.
214659	LQPN	Ga. s.	Ell	22	15	52.0	12.2	4.8	1917	Atlantic City, N. J.
214678	LQPD	Ga. s.	Chilfain	159	108	100.0	20.7	9.8	1917	Camden, N. J.
214728	LGRF	Ga. s.	Glendoycer	33	22	73.3	11.7	5.0	9, 2	Madisonville, La.
214729	LGRH	Ga. s.	Quicksilver	20	7	50.9	10.0	5.1	1916	do.
213848	LGRM	Ga. s.	CLAN	67	59	79.6	16.5	6.2	1915	New York, N. Y.
214779	LGSB	Ga. s.	Cavaller	43	27	67.4	15.0	5.7	1910	New Orleans, La.
214782	LGSC	Ga. s.	Taglion	44	34	70.0	13.0	5.7	1913	do.
214837	LGSW	Ga. s.	Josephine	32	25	70.9	12.6	5.6	1905	do.
214841	LGTB	Ga. s.	Veda	37	30	68.8	17.8	6.2	1917	Atlantic City, N. J.
214804	LGTJ	Ga. s.	Sea Lady	22	21	56.2	11.2	5.3	1917	Bristol, R. I.
214865	LGTK	St. s.	Navette	75	51	110.5	14.1	7.0	1917	do.
214934	LQWH	Ga. s.	Sunshine	64	55	65.9	16.4	7.6	1917	Brooklyn, N. Y.
210434	LQWM	Ga. s.	Wthen	63	26	73.5	14.8	7.1	1912	Port Clinton, Ohio
76908	LQWN	Ga. s.	Wild Duck	27	20	56.0	17.2	5.2	1890	Pocomoke City, Md.
157578	LQWV	Ga. s.	Dione	18	15	42.5	14.2	5.6	1900	Baltimore, Md.
214991	LHBJ	Ga. s.	Sachem	77	52	84.8	16.2	7.7	1917	Port Clinton, Ohio
211439	LHCN	Ga. s.	Nymph	41	27	57.5	14.5	6.1	1913	do.
127300	LHDW	Ga. s.	Eylan	28	25	51.2	17.2	5.0	1899	Tottenville, N. Y.
215166	LHQB	Ga. s.	Trillora II	63	43	88.5	13.9	6.6	1917	Boston, Mass.
215167	LHGD	Ga. s.	Norconian	139	98	100.3	21.7	8.7	1917	do.
215176	LHGN	Ga. s.	Presque Isle	78	53	84.9	15.8	6.7	1917	Port Clinton, Ohio
215176	LHQP	Ga. s.	Harmony	28	15	64.1	11.4	4.9	1916	do.
215181	LHGS	Ga. s.	La Mer	40	20	66.7	12.2	6.8	1917	Boston, Mass.
215231	LHJS	Ga. s.	Leon	104	111	100.0	20.7	9.8	1917	Camden, N. J.
211296	LHKB	Ga. s.	Onrust	23	20	59.0	11.7	5.9	1910	East Greenwich, R. I.
215243	LHKD	Ga. s.	Hedales (composite)	56	46	63.9	17.2	7.2	1917	Bristol, R. I.
215237	LHKQ	Ga. s.	Gertrude	17	12	37.8	11.1	5.3	1914	Port Clinton, Ohio
215340	LHMS	Ga. s.	Polly	47	22	77.2	14.0	6.1	1917	Wiscasset, Me.
215364	LHJN	Ga. s.	Riposo	19	18	40.0	13.3	4.5	1917	Camden, N. J.
215367	LHJNK	Ga. s.	Sanwan	219	174	107.6	20.0	15.1	1917	Rosario, Wash.
215373	LHJNR	Ga. s.	Romance	28	23	60.0	11.2	5.8	1917	Bristol, R. I.
215402	LHJN	Ga. s.	Gler-Ho	16	12	43.0	10.5	5.5	1911	Toms River, N. J.
215427	LHPV	Slp.	Georgia	16	16	49.2	12.0	6.9	1917	City Island, N. Y.
215428	LHPW	Slp.	Nimbus	16	16	49.2	12.0	6.9	1917	do.
215429	LHQB	Slp.	Varuna	16	16	49.2	12.0	6.9	1917	New York, N. Y.
215432	LHQD	Ga. s.	Halda	64	37	85.2	20.4	9.2	1917	East Boothbay, Me.
215490	LHRT	Slp.	Gray Dawn	16	16	49.2	12.0	6.9	1917	City Island, N. Y.
215497	LHRV	Slp.	Mirage	16	16	49.2	12.0	6.9	1917	do.
215572	LHTK	Ga. s.	Margaret O.	24	22	40.5	11.8	7.6	1915	Weymouth, Nova Scotia
215778	LJGC	Ga. s.	Florindln	56	38	71.8	15.0	6.4	1917	Sound Beach, Conn.
209307	LJHQ	Ga. s.	Onelda	97	94	80.5	10.5	8.8	1911	Muskegon, Mich.
215874	LJMF	Ga. s.	Hibiscus	157	141	93.6	20.4	8.6	1917	Holly Hill, Fla.
216013	LJRQ	Ga. s.	Gallardo	65	37	82.9	15.5	6.1	1917	San Francisco, Calif.
216161	LKMQ	Ga. s.	Student Prince	41	36	62.8	12.1	5.1	1911	North Tonawanda, N. Y.
216627	LMBS	Ga. s.	Cavaller	35	32	65.3	13.0	6.5	1918	East Greenwich, R. I.
214777	LMFN	Ga. s.	Gadfly	103	159	101.2	20.6	7.3	1917	New York, N. Y.
216692	LMHR	Ga. s.	Wanda II	24	19	57.8	11.5	5.2	1912	Muskegon, Mich.
217044	LNCP	Ga. s.	Vellron	91	62	87.2	18.1	8.4	1918	New York, N. Y.
217065	LNHM	Ga. s.	Rochante	404	289	142.8	33.4	12.6	1916	East Boothbay, Me.
214340	LPBN	Ga. s.	Islander	25	23	48.0	12.0	5.5	1916	East Greenwich, Conn.
208610	LQPK	Ga. s.	Peggy	68	64	64.4	16.0	6.6	1911	Mantowoc, Wis.
218065	LRDJ	Ga. s.	Memory	30	28	62.5	11.3	4.9	1919	Bristol, R. I.
218103	LRIS	Ga. s.	Truant	20	13	56.9	10.5	4.0	1894	Morris Heights, N. Y.
218211	LRKJ	Ga. s.	De Grasse	50	41	78.5	12.7	7.8	1918	Noponset, Mass.
218248	LRMV	St. s.	Martese	160	64	110.6	15.4	8.5	1919	Bristol, R. I.
218327	LRQC	Ga. s.	Sueja	52	27	78.8	13.8	6.8	1919	Seattle, Wash.

Crew	Horse-power	Name of owner	Home port	Address of owner
2	65	Anton Hulman	Evansville, Ind.	Terre Haute, Ind.
14	100	Jacob F. Brown	Boston, Mass.	273 Summer Street.
2	40	James C. Ayer	New York, N. Y.	Glen Cove, N. Y.
2	50	Samuel L. Kent	Philadelphia, Pa.	Lansdowne, Pa.
15	840	Vincent Astor	New York, N. Y.	23 West Twenty-sixth Street.
2	33	Augusta Lyon	do.	61 Broadway.
4	250	Robert H. Morse	Chicago, Ill.	900 South Wabash Avenue.
5	160	Marion S. Livingston	Detroit, Mich.	Grosse Pointe, Mich.
5	50	Bertram F. Cox	Salem, Mass.	Swampscott, Mass.
1	19	Edmund Heard	Boston, Mass.	20 Louisburg Square.
3	100	Allan MacFarlin	New York, N. Y.	25 Madison Avenue.
17	795	Van Lear Black	Baltimore, Md.	Fidelity Building.
2	240	John W. Hubbard	Pittsburgh, Pa.	Colonial Place.
3	80	Harold S. Vanderbilt	New York, N. Y.	466 Lexington Avenue.
1	41	Leta B. Brown	Tampa, Fla.	St. Petersburg, Fla.
0	125	Laurence R. Wilder	New York, N. Y.	165 Broadway.
2	125	Conrad Nagel	Los Angeles, Calif.	Beverly Hills, Calif.
4	200	Nora Bolte	New York, N. Y.	400 East One hundred and forty-fifth Street.
4	800	Louis Phillips	do.	3415 Broadway.
1	25	Henry A. La Chicotte	do.	152 West Forty-second Street.
4	100	A. W. Brown	Miami, Fla.	Stuart, Fla.
2	300	C. Warner Stork	do.	c/o Palm Beach Yacht Club.
9	250	Albert B. Diak	Chicago, Ill.	1550 North State Parkway.
3	110	A. Arzpuyan	Miami, Fla.	Palm Beach, Fla.
1	300	G. A. Dinselliss	New Orleans, La.	2525 South Carrollton Avenue.
6	60	James T. Patterson	Bridgeport, Conn.	Milford, Conn.
2	150	Victor Camors	New Orleans, La.	1215 Napoleon Avenue.
2	70	Simon Wels	do.	817 Gravier Street.
2	85	N. D. West	do.	Clarksdale, Miss.
1	68	Louis J. Sommer, jr.	Philadelphia, Pa.	2436 Brown Street.
1	50	Henry A. W. Wood	New York, N. Y.	25 Madison Avenue.
10	500	J. P. Morgan	do.	23 Wall Street.
2	280	George K. O'Donnell	do.	Long Island City, N. Y.
3	230	Williamson Veneer Co. (Md.)	Baltimore, Md.	Baltimore and Eighth Streets.
1	37	E. Blanchard Robey	Norfolk, Va.	Colonial Beach, Va.
3	15	William Lawton	Albany, N. Y.	Kingston, N. Y.
4	180	H. S. Leyman	Cincinnati, Ohio	630 Walnut Street.
1	65	F. S. Willock	Rockland, Me.	Islesboro, Me.
2	25	Charles S. Ullman	Los Angeles, Calif.	Balboa, Calif.
5	440	S. R. Guggenheim	New York, N. Y.	120 Broadway.
7	200	Rex B. Clark	Los Angeles, Calif.	528 South Hill Street.
4	180	Theodore Krumm	Tampa, Fla.	Villa Rosa Park, Fla.
3	350	Samuel H. Gillespie	New York, N. Y.	6 Fletcher Street.
4	400	George T. Penny	Tampa, Fla.	High Point, N. C.
8	300	Murray Guggenheim	New York, N. Y.	120 Broadway.
2	65	W. Jule Day	do.	42 Broadway.
3	90	Alcan Hirsch	do.	50 East Forty-first Street.
2	100	Newton H. Neustadter	San Francisco, Calif.	62 First Street.
3	230	D. M. Edwards	Rochester, N. Y.	Syracuse, N. Y.
2	24	Otto R. Saint	New York, N. Y.	52 Broadway.
1	130	Robert Moran	Seattle, Wash.	Rosario, Wash.
3	400	George Woodruff	Chicago, Ill.	134 South La Salle Street.
1	40	Edward Moorey	Port Huron, Mich.	St. Clair, Mich.
3		H. Earle Kimball	Providence, R. I.	142 Angell Street.
3		Charles Lane Poor	New York, N. Y.	Dering Harbor, N. Y.
3		James B. Ford	do.	12 West Forty-fourth Street.
4	75	Max O. Fleischmann	Los Angeles, Calif.	Santa Barbara, Calif.
3		Phillip H. Johnson	Philadelphia, Pa.	1508 Pine Street.
2		T. J. S. Flint	New York, N. Y.	7 East Forty-second Street.
2	50	William J. Rooks	Providence, R. I.	Warwick, R. I.
3	285	Edwin Binney	New York, N. Y.	81 Fulton Street.
0	200	M. H. Alworth	Duluth, Minn.	1607 Alworth Building.
5	100	Mary A. Van Beuron	Newport, R. I.	Middletown, R. I.
5	340	Northway Securities Co. (Calif.)	Los Angeles, Calif.	1237 Pacific Mutual Building.
2	150	Charles R. Murphy	Detroit, Mich.	Highland Park, Mich.
2	65	Lorenzo D. Armstrong	New York, N. Y.	5 East Eighty-first Street.
9	100	J. L. Livermore	do.	8 West Seventy-sixth Street.
1	125	Howard F. Metcalf	Boston, Mass.	Holyoke, Mass.
5	300	E. C. Finkbine	Los Angeles, Calif.	Pasadena, Calif.
14	100	Archer M. Huntington	New York, N. Y.	1083 Fifth Avenue.
1	65	Alfred Walker	do.	100 West Fifty-ninth Street.
3	40	Eleanor Aymann Allison	Philadelphia, Pa.	Wallinford, Pa.
3	550	Frederic E. Kingston	New Haven, Conn.	Short Beach, Conn.
1	48	Arthur J. Stevens	New York, N. Y.	55 Liberty Street.
4	220	Mineral State Coal Co. (W. Va.)	Baltimore, Md.	Munsey Building.
7	700	Joseph Snyder	New York, N. Y.	1182 Broadway.
4	175	J. Griffith & Sons Corporation	Seattle, Wash.	502 Burke Building.

Yachts

Official No.	Signal letters	Rtg	Name of yacht	Tonnage		Dimensions in feet			When built	Where built
				Gross	Net	Length	Breadth	Depth		
218543	LSBQ	Ga. s.	Gypsy	28	19	63.6	11.3	5.0	1919	Bristol, R. I.
218604	LSDJ	Ga. s.	Sunflower	62	42	68.8	17.0	7.5	1919	do.
218685	LSQT	Ga. s.	Allfancia	18	12	45.5	12.4	5.2	1910	Tooms River, N. J.
218748	LSKP	Ga. s.	Slesta	132	114	89.6	19.5	8.0	1910	Holly Hill, Fla.
218749	LSKQ	St. s.	Arcturus	2,478	1,474	268.3	46.2	23.2	1919	Bellingham, Wash.
218989	LTCV	Ga. s.	Tramp	33	28	47.5	14.0	6.7	1919	Camden, N. J.
219058	LTGN	Ga. s.	Harmony	149	90	90.3	21.0	7.9	1919	Fort Myers, Fla.
219100	LTNV	Ga. s.	Alexandrea	33	28	47.5	14.0	6.7	1919	Camden, N. J.
219101	LTNW	Ga. s.	Elsara	33	28	47.5	14.0	6.7	1919	do.
219193	LTPB	Ga. s.	Loafalong	33	28	47.5	14.0	6.7	1919	do.
219296	LTVW	Ga. s.	Zigan	33	28	47.5	14.0	6.7	1919	do.
219325	LVBD	Ga. s.	Sonora	61	53	57.3	16.0	6.5	1919	Holly Hill, Fla.
219424	LVFJ	Ga. s.	Sangamo	31	67	75.8	17.5	8.4	1919	Camden, N. J.
219426	LVFK	Ga. s.	Kingfisher	81	67	75.8	17.5	8.4	1920	do.
219427	LVFM	Ga. s.	Lena II	81	67	75.8	17.5	8.4	1919	do.
219475	LVIK	Ga. s.	Helen Louise	33	28	47.5	14.0	6.7	1920	do.
219589	LWPC	Ga. s.	Sarita	176	102	94.3	22.0	6.3	1920	East Boothbay, Me.
219764	LWBT	Ol. s.	AMPHITRITE	246	167	138.1	20.2	11.8	1920	New York, N. Y.
219707	LWCT	Ga. s.	Fortuna	105	85	69.8	19.4	7.3	1920	South Jacksonville, Fla.
219815	LWDQ	Ol. s.	LYNDONIA	812	389	210.2	30.1	15.8	1920	New York, N. Y.
219920	LWJK	Ga. s.	Katedna	22	19	51.5	14.2	6.8	1920	Seattle, Wash.
220003	LWMP	Ga. s.	OHONKARA	126	101	98.0	23.5	15.5	1920	Bristol, R. I.
220004	LWMQ	Ga. s.	Tara	46	31	77.0	12.6	5.9	1920	do.
220026	LWNH	Ga. s.	Gloria	26	22	52.3	11.6	6.0	1920	Seattle, Wash.
220075	LWPG	Ga. s.	Adolar	27	18	64.0	11.5	4.8	1920	Bristol, R. I.
220121	LWQJ	Ga. s.	Adventuress	44	36	69.4	15.0	5.6	1917	Camden, N. J.
219887	LWQM	Ga. s.	Zingara	23	11	52.0	14.6	6.5	1920	Thomaston, Me.
220228	LWFK	Ga. s.	Jane C.	48	29	73.0	14.1	6.6	1920	Noponset, Mass.
220253	LWTF	Ga. s.	Comfort	34	29	47.5	14.0	6.7	1920	Camden, N. J.
220278	LWTN	Ga. s.	Robethida	27	19	60.3	12.0	3.6	1920	Stamford, Conn.
220262	LWTR	Ga. s.	Alleen II	34	29	47.5	14.0	6.7	1920	Camden, N. J.
220370	MBCT	Ga. s.	Petuna	25	17	54.5	12.5	5.0	1920	Bristol, R. I.
220393	MBDK	Ga. s.	Domino II	48	43	56.1	16.0	7.2	1920	Camden, N. J.
220394	MBDL	Ga. s.	Beo-Ceo	48	43	56.1	16.0	7.2	1920	do.
220395	MBDN	Ga. s.	Edora II	48	43	56.1	16.0	7.2	1920	do.
220427	MBFK	Ga. s.	Harpoon	28	23	60.0	11.2	5.8	1917	Bristol, R. I.
220438	MBGF	Ga. s.	Westerly	33	23	62.6	12.2	5.9	1920	Seattle, Wash.
220457	MBGK	Ga. s.	Elizabeth II	19	12	39.2	11.5	6.1	1920	Philadelphia, Pa.
220471	MBGN	Ga. s.	Fame	21	19	55.3	12.9	5.6	1920	South Somerset, Mass.
220472	MBGP	Ga. s.	Yank	26	18	57.9	10.4	6.4	1917	Nyack, N. Y.
220556	MBJP	Ol. s.	ELIA	186	106	117.9	21.0	9.5	1920	Long Beach, Calif.
220619	MBLN	Ga. s.	Avenger	41	28	68.5	14.8	5.7	1918	Camden, N. J.
220674	MBPT	St. s.	Velhra	104	70	93.7	18.0	10.4	1920	New York, N. Y.
220679	MBQF	Ga. s.	Ava	209	133	117.2	22.3	8.8	1920	Manchester, Mass.
220702	MBQW	Ga. s.	Manchonoch	88	60	104.3	14.9	8.3	1918	Mariners Harbor, N. Y.
220809	MBVK	Ga. s.	South Wind	26	18	42.3	13.2	5.1	1920	Keyport, N. J.
220813	MBVN	Ga. s.	Blingo	23	16	41.7	14.1	4.4	1920	Salisbury, Md.
220882	MCDH	Ga. s.	Jane	99	77	80.4	17.9	9.2	1920	Camden, N. J.
220884	MCDJ	Ga. s.	Medbet	26	5	47.6	11.1	4.7	1920	Fort Myers, Fla.
220886	MCDL	Ga. s.	Tred-Avon	101	79	80.4	17.9	9.2	1921	Camden, N. J.
220887	MCDN	Ga. s.	Venetia	81	63	67.4	17.0	9.1	1920	do.
220801	MCFB	Ga. s.	Boomerang IV	93	51	76.8	18.5	8.4	1920	Miami, Fla.
221196	MORH	Ga. s.	Moana	77	52	89.0	15.0	7.4	1921	East Greenwich, R. I.
221218	MORT	St. s.	DELPHINE	1,255	653	241.7	35.5	17.3	1921	River Rouge, Mich.
221219	MCRV	Ga. s.	Lucetta	23	16	56.2	11.5	4.5	1921	Stamford, Conn.
221238	MCSH	Ga. s.	Gertrude	54	50	71.4	19.3	8.9	1921	Boston, Mass.
221261	MCSK	Ga. s.	Sazarao	22	17	53.9	11.0	4.9	1921	Milwaukee, Wis.
221263	MCSN	Ga. s.	Whitcap II	65	50	72.9	15.4	7.6	1921	Boston, Mass.
221299	MCTG	Ga. s.	Northwind	27	22	42.4	13.2	6.5	1921	Keyport, N. J.
221326	MCTP	Ga. s.	Sylvia M	64	44	74.0	15.3	6.8	1921	East Greenwich, R. I.
221338	MCTR	Ga. s.	Enchantress III	106	90	78.0	18.0	9.3	1921	Camden, N. J.
221398	MCVT	Ga. s.	Kex	32	28	57.6	11.2	5.0	1921	Boston, Mass.
221411	MOWG	Ga. s.	Hellanthus	37	30	60.0	13.0	7.0	1921	Bristol, R. I.
221458	MCWR	Ga. s.	323	89	60	104.4	15.5	8.1	1917	City Island, N. Y.
221459	MCWS	Ol. s.	NOURMAHAL	419	285	148.2	25.0	13.8	1921	New York, N. Y.
221472	MDBC	Ga. s.	Misoe	43	15	67.2	18.1	6.3	1921	Salisbury, Md.
221485	MBDK	Ga. s.	Mate O Mine	22	17	53.9	11.0	4.9	1921	Milwaukee, Wis.
221554	MDCB	Ga. s.	Messenger	18	14	48.0	10.0	4.5	1921	do.
221568	MDOF	St. s.	PATRICIA	791	392	218.0	32.2	12.0	1908	Parsley, Scotland
221568	MDCK	Ga. s.	Wanderer IX	26	24	54.0	15.3	8.0	1921	Riverside, R. I.
221611	MDFG	El. s.	GUINEVERE	508	345	171.2	32.5	18.7	1921	Noponset, Mass.
221670	MDGB	Ga. s.	Service	79	54	104.3	14.9	8.3	1917	Bayonne, N. J.
221773	MDHG	Ga. s.	Bonnie Jean III	21	16	55.8	11.5	4.5	1909	Port Chester, Conn.
221806	MDHN	Ga. s.	Eloise H.	25	20	42.7	14.5	4.1	1921	Jacksonville, Fla.
221829	MDHQ	Ga. s.	Brae Burn	78	53	104.6	14.7	7.9	1918	Wilmington, Del.
221830	MDHR	Ga. s.	Herreshoff	48	32	79.0	12.8	7.3	1917	Bristol, R. I.
221683	MDJN	Ga. s.	Gypsy	53	33	70.8	16.0	7.7	1921	Los Angeles, Calif.
218480	MDJS	Ga. s.	Elbaroda	53	36	81.0	14.3	6.0	1919	New York, N. Y.
221974	MDKT	Ga. s.	Allen	79	54	104.3	14.9	8.3	1917	do.

Crew	Horse-power	Name of owner	Home port	Address of owner
2	260	Robert F. Herrick	Boston, Mass.	1 Federal Street.
3	108	Erwin M. Jennings	Bridgeport, Conn.	27 Harrison Street.
2	40	Jasper E. Lemieux	New Orleans, La.	Mandeville, La.
1	100	Laura H. White	Philadelphia, Pa.	Atlantic City, N. J.
45	1,600	William Beebe	New York, N. Y.	33 West Sixty-seventh Street.
1	37	Mary L. Townsend	do.	50 West Forty-fifth Street.
5	200	Erie Basin Towing & Hoisting Co. (N. Y.)	do.	25 Broadway.
3	35	Franklin H. Dean	Philadelphia, Pa.	West End Trust Co.
3	34	Joseph E. Black	Miami, Fla.	Royal Palm Hotel.
2	38	Clarence B. Kugler	Philadelphia, Pa.	814 Pennsylvania Building.
3	35	C. C. Codrington	Beaufort, N. C.	Charlotte, N. C.
3	60	F. A. Harrod	Miami, Fla.	1144 Northwest Twenty-ninth Terrace.
6	140	Robert Oglesby	New York, N. Y.	300 Park Avenue.
7	72	E. L. King	St. Paul, Minn.	Winona, Minn.
6	150	Tillinghast L. Huston	New York, N. Y.	30 East Forty-second Street.
2	37	William H. Reddy	Miami, Fla.	West Palm Beach, Fla.
8	200	John R. Fell	New York, N. Y.	370 Park Avenue.
14	600	John Vanneck	do.	17 East Forty-second Street.
4	120	Richmond Talbot	do.	52 William Street.
37	2,000	Cyrus H. K. Curtis	Philadelphia, Pa.	Independence Square.
2	30	Otto G. Wildey	Los Angeles, Calif.	903 North Mariposa Street.
15	130	Carl Tucker	New York, N. Y.	342 Madison Avenue.
4	250	Henry L. Maxwell	do.	420 Park Avenue.
1	100	Arthur Barth	Seattle, Wash.	3824 Forty-eighth Avenue NE.
1	400	Edwin E. Hollenback	Philadelphia, Pa.	1910 North Marshall Street.
3	230	M. Brenton Simmons	Miami, Fla.	142 Northwest Thirteenth Avenue.
3	200	W. H. Yule	Los Angeles, Calif.	Santa Barbara, Calif.
2	200	Frank E. Campbell	New York, N. Y.	1970 Broadway.
3	50	William Scheer	Miami, Fla.	Coral Gables, Fla.
2	255	J. Lester Parsons	New York, N. Y.	26 West Ninth Street.
2	50	John D. Cannon	Cleveland, Ohio	900 Marshall Building.
0	50	Herbert B. Farnum	Providence, R. I.	97 Canal Street.
3	70	A. G. Southworth	New York, N. Y.	Fifth Street and Broadway.
4	70	David G. Joyce	Miami, Fla.	1839 Brickell Avenue.
3	70	Paul Lindenberg	do.	Royal Palm Dock.
2	400	Thomas Parsons	Rochester, N. Y.	974 East Avenue.
3	500	E. W. Murphy	Los Angeles, Calif.	247 South Central Avenue.
1	24	Henry Russell	Philadelphia, Pa.	7722 Chelwynde Avenue.
2	40	Harold I. Sewell	San Juan, P. R.	Bosquette Del Rio, P. R.
4	220	George R. Dyer	New York, N. Y.	Roslyn, N. Y.
8	300	George Whittell, jr.	San Francisco, Calif.	186 Geary Street.
3	140	George Quidor	New York, N. Y.	309 West Nineteenth Street.
14	600	S. Parker Bremer	Boston, Mass.	33 Marlboro Street.
10	145	J. E. Hayes	New York, N. Y.	160 Front Street.
7	440	Clarence H. Mackay	do.	253 Broadway.
2	60	Gertrude Dressing	do.	Harrison, N. Y.
2	80	James B. Moore	do.	Bayside, N. Y.
6	285	S. A. Lynch	Miami, Fla.	Box 7.
2	90	Florida Holding Co. (Fla.)	Tampa, Fla.	Fort Myers, Fla.
6	150	William H. Peirce	Baltimore, Md.	11 East Chase Street.
5	150	Robert Howard Guinble	Miami, Fla.	125 East Flagler Street.
4	230	Huston Wyeth	do.	200 Boulevard.
8	160	Jesse L. Woods	Detroit, Mich.	3527 Woodward Avenue.
50	3,000	Anna Thomson Dillman	do.	Grosse Point, Mich.
2	300	William G. McKenzie	New York, N. Y.	Rutherford, N. J.
5	50	Bernard Bloch	Philadelphia, Pa.	Twelfth and Market Streets.
2	300	George H. Townsend	New York, N. Y.	Hotel Seymour.
3	160	J. S. Joyce	Chicago, Ill.	1058 McCormick Building.
2	60	Frank D. Carney	New York, N. Y.	40 Wall Street.
4	230	A. O. Murphy	do.	522 Fifth Avenue.
5	450	Louis Burk	Philadelphia, Pa.	Third and Girard Avenue.
2	85	Frank P. Huckins	Boston, Mass.	40 Central Street.
1	47	G. G. Peters	do.	101 Milk Street.
4	660	John B. Falne	do.	613 Sears Building.
18	700	Vincent Astor	New York, N. Y.	23 West Twenty-sixth Street.
3	38	William Kinloch	Miami, Fla.	10 Southeast Second Street.
17	300	L. H. Piper	do.	Miami Beach, Fla.
3	550	Crescent Beach Development Co.	Tampa, Fla.	Sarasota, Fla.
2	20	Russell Alger	Detroit, Mich.	
25	650	Harvey J. Flint	Providence, R. I.	201 Waterman Street.
6	440	Edgar Palmer	New York, N. Y.	17 Cedar Street.
2	60	Joseph Stiman	New York, N. Y.	
2	60	W. O. Atkinson	Philadelphia, Pa.	Forty-seventh and Pine Streets.
1	32	W. B. Hunt	Savannah, Ga.	Scottdale, Ga.
4	660	Robert W. Leatherbee	Bridgeport, Conn.	73 John Street.
4	150	Ralph Rosenthal	Philadelphia, Pa.	6027 Spring Street.
5	125	Edward B. Giffen	Los Angeles, Calif.	1863 Virginia Road.
5	400	Norman Mayer	New Orleans, La.	Gravier Street.
5	660	Dennis Sullivan	New York, N. Y.	449 East Ninety-fourth Street.

Official No.	Signal letters	Rig	Name of yacht	Tonnage		Dimensions in feet			When built	Where built
				Gross	Net	Length	Breadth	Depth		
221961	MDLC	Ga. s.	Ventura.....	25	23	51.0	14.0	5.0	1922	Bristol, R. I.
221963	MDLF	Ga. s.	SKYLARK III.....	85	68	94.0	15.5	9.0	1922	do.
221982	MDLH	Ol. s.	ARA.....	314	213	145.0	24.0	13.8	1922	do.
213820	MDLT	Sch.	Seafarer.....	30	26	53.5	15.5	8.4	1914	Boston, Mass.
222051	MDNC	Ga. s.	Bonita II.....	88	59	104.4	14.8	8.1	1917	Charleston, S. C.
222055	MDNG	Ga. s.	Bernice.....	121	81	104.0	14.8	7.8	1917	Kingston, N. Y.
222069	MDNH	Ga. s.	Boy Scout.....	23	15	52.2	11.3	5.4	1917	West Lynn, Mass.
222064	MDNK	Ga. s.	SPITFIRE.....	181	123	90.0	20.0	11.5	1922	Neponset, Mass.
222083	MDNR	Ga. s.	Skylark.....	89	45	104.3	14.9	8.3	1917	Annapolis, Md.
222090	MDNT	Ga. s.	Maraton.....	59	44	86.1	14.8	6.3	1922	Stamford, Conn.
222094	MDNV	Ga. s.	Margaret.....	24	16	45.1	11.4	5.3	1922	Tacoma, Wash.
222101	MDNW	Ga. s.	You'll Do.....	19	15	49.8	10.3	6.5	1922	Stamford, Conn.
222104	MDPB	Ol. s.	Nenemoosha.....	113	82	87.5	17.0	7.7	1922	Wilmington, Del.
222106	MDPC	Ga. s.	Harpoon II.....	38	26	68.0	12.5	5.7	1922	Neponset, Mass.
222117	MDPF	Ga. s.	Amitle.....	93	71	70.0	17.9	9.2	1922	Camden, N. J.
222188	MDPG	Ga. s.	Idle Hour.....	17	12	40.4	11.1	4.9	1922	Tacoma, Wash.
222164	MDPL	Ga. s.	North Star.....	88	59	105.4	15.0	7.9	1919	Camden, Me.
222167	MDPN	Ol. s.	DOLPHIN.....	495	214	169.1	24.0	13.1	1922	Newport News, Va.
222160	MDPQ	Ga. s.	Narwhal.....	30	18	51.7	12.3	5.4	1922	Bayonne, N. J.
222161	MDPR	Ga. s.	Klowan II.....	30	18	51.7	12.3	5.4	1922	do.
222162	MDPS	Ga. s.	Tarpon.....	30	18	51.7	12.3	5.4	1922	do.
222699	MDPT	Ol. s.	Ara.....	869	400	195.4	31.1	13.7	1922	Southampton, England.
222186	MDPW	Ga. s.	Anna II.....	16	11	48.0	10.0	5.4	1922	New York, N. Y.
222193	MDQB	Ga. s.	Rose of Marlboro.....	79	54	104.3	14.9	8.3	1918	Brooklyn, N. Y.
222210	MDQF	Ga. s.	VICTORIA MARY.....	212	144	134.9	20.0	9.9	1922	Boston, Mass.
222224	MDQH	Ga. s.	Sea Hawk.....	20	11	47.4	14.2	5.4	1922	Wiscasset, Me.
222228	MDQJ	Ga. s.	Ladona.....	01	52	70.7	20.4	10.4	1922	East Boothbay, Me.
222229	MDQK	Ga. s.	Mauna Loa II.....	20	13	68.9	10.6	5.3	1917	Boston, Mass.
222225	MDQL	Ga. s.	Shirley.....	79	54	104.3	14.9	8.3	1917	Brooklyn, N. Y.
222235	MDQN	Ol. s.	Colleen.....	113	77	101.4	18.1	9.2	1922	Boston, Mass.
222502	MDQR	Ga. s.	Tamarack IV.....	104	70	96.3	16.0	7.5	1922	New York, N. Y.
222260	MDQS	Ga. s.	Nedimac.....	23	22	47.0	15.0	5.3	1922	Camden, N. J.
222261	MDQT	Ga. s.	Margaret.....	58	48	59.5	16.6	7.3	1922	do.
222273	MDQV	Ga. s.	Michabo.....	87	59	82.3	21.5	9.6	1922	Thomaston, Me.
222299	MDQW	Ga. s.	Pilgrim.....	106	85	81.7	17.9	9.2	1922	Camden, N. J.
222304	MDRC	Ga. s.	Eljena.....	30	18	51.7	12.3	5.4	1922	Bayonne, N. J.
222335	MDRII	Ga. s.	Lazy Lady.....	39	24	68.3	13.2	6.3	1922	Camden, N. J.
222336	MDRJ	St. s.	TRILLORA.....	291	198	205.0	18.6	9.8	1912	Scotstown, England.
222338	MDRK	Ga. s.	Versa.....	79	54	104.3	14.9	8.3	1917	Brooklyn, N. Y.
222354	MDRP	Ol. s.	Cynthia.....	261	177	125.9	22.9	11.5	1922	do.
222405	MDRT	Ol. s.	ZALOPHUS.....	300	204	119.4	21.4	11.4	1922	New York, N. Y.
222410	MDRV	Ol. s.	Mary D.....	32	27	50.5	16.0	6.7	1922	Island Heights, N. J.
222422	MDSB	Ga. s.	Nirvana.....	27	18	51.7	12.4	5.3	1922	Bayonne, N. J.
222419	MDSC	Ol. s.	Velero II.....	195	104	125.0	20.0	10.7	1922	Los Angeles, Calif.
222453	MDSK	Ga. s.	Dorothy.....	77	50	104.8	14.8	8.0	1918	Kingston, N. Y.
222463	MDSL	Ga. s.	Ellse.....	45	40	53.6	17.4	9.0	1922	Camden, N. J.
222480	MDSN	Ga. s.	Annetto.....	18	12	44.0	10.1	4.8	1922	Atlantic City, N. J.
223060	MDSP	Ywl.	POINSETTIA.....	61	55	84.5	19.6	10.0	1905	Geestemunde, Germany.
222567	MDTN	Ga. s.	SYMPHONIA.....	195	151	112.6	20.2	9.2	1922	New York, N. Y.
222574	MDTP	Ga. s.	Cocheco.....	48	44	64.7	13.2	5.7	1922	Madisonville, La.
222604	MDTR	Ol. s.	MIRAMICHI.....	513	229	160.5	26.0	14.6	1922	Newport News, Va.
222633	MDVC	Ga. s.	Stranger.....	90	61	104.5	14.8	8.5	1918	Mare Island, Calif.
222634	MDVF	Ga. s.	Mariette.....	128	87	84.9	20.4	10.0	1922	Bristol, R. I.
222657	MDVK	Ga. s.	Celestine.....	79	54	104.3	14.9	8.3	1918	Boston, Mass.
222665	MDVN	Ga. s.	BETTY BRO.....	23	16	53.5	9.9	5.1	1912	Zenthen, Germany.
222678	MDVQ	Ga. s.	Ion.....	19	13	46.5	14.0	5.4	1915	East Greenwich, R. I.
222692	MDVR	Ol. s.	GOODWILL.....	312	138	138.4	30.1	16.1	1922	Wilmington, Del.
222690	MDVW	Ga. s.	Natalon.....	79	54	104.3	14.9	8.3	1917	Brooklyn, N. Y.
220825	MDWJ	Ga. s.	Norseman.....	29	20	53.5	14.6	8.7	1920	East Boothbay, Me.
222749	MDWT	St. s.	PEARY.....	345	129	135.6	22.6	12.7	1918	Fort William, Canada.
222816	MFBJ	Ga. s.	Stella.....	32	22	55.8	15.8	9.2	1923	Boston, Mass.
222818	MFBR	Ga. s.	Arrow.....	22	17	52.0	11.0	4.9	1923	Millwaukee, Wis.
222952	MFCG	Ga. s.	Marylin I.....	59	61	62.2	16.5	7.3	1923	Camden, N. J.
222953	MFCII	Ga. s.	Elbar.....	30	18	51.7	12.3	5.4	1923	Bayonne, N. J.
222954	MFCJ	Ga. s.	Moonlight.....	59	51	62.2	16.5	7.3	1923	Camden, N. J.
222955	MFOK	Ga. s.	Topaz.....	31	21	53.0	13.0	6.4	1923	Bayonne, N. J.
222956	MFLC	Ga. s.	Trebor.....	31	21	53.0	13.0	6.4	1923	Providence, R. I.
222960	MFCP	Sch.	Lisimore II.....	59	41	67.0	18.0	9.0	1923	Sallsbury, Md.
222995	MFCW	Ga. s.	WILDFIRE.....	82	76	75.6	20.5	12.7	1923	Bristol, R. I.
223004	MFDB	Ga. s.	Priscilla.....	31	21	53.0	13.0	6.4	1923	Bayonne, N. J.
223009	MFCDC	Ga. s.	Esmonda.....	37	25	58.0	13.0	5.4	1923	Bristol, R. I.
223032	MFDII	Ol. s.	Wanderer.....	163	91	123.2	26.8	12.8	1923	Essex, Mass.
223047	MFDL	Ga. s.	Marlon.....	59	59	64.3	16.5	7.9	1923	Camden, N. J.
223040	MFDN	Ga. s.	Pamora.....	69	59	64.3	16.5	7.9	1923	do.
223062	MFDQ	Ol. s.	Pandora.....	107	80	104.4	14.6	8.5	1917	Bremerton, Wash.
223088	MFDW	Ol. s.	Gilnockle.....	71	54	88.7	16.0	6.5	1923	Stamford, Conn.

Crew	Horse-power	Name of owner	Home port	Address of owner
2	50	George F. Baker, jr.	New York, N. Y.	2 Wall Street.
5	250	George Harrison Phelps	Detroit, Mich.	110 Rowena Avenue.
18	700	Ernest P. Dane	Boston, Mass.	6 Beacon Street.
2		Samuel B. Coffin	Albany, N. Y.	Hudson, N. Y.
4	440	Robert Winsor	Boston, Mass.	Devonshire Street.
6	220	R. H. Arnold	Washington, D. C.	1416 I Street NW.
2	450	Edward P. Murray	Bangor, Me.	227 Pine Street.
8	250	James H. Rand, 3d	New York, N. Y.	Graybar Building, Lexington Avenue and Forty-fourth Street.
2	110	John B. Berryman	Chicago, Ill.	836 South Michigan Avenue.
5	400	Louis R. Davidson	Buffalo, N. Y.	403 White Building.
1	50	C. S. Baker	Tacoma, Wash.	801 North G Street.
2	120	Walter E. Sachs	Bridgeport, Conn.	Darien, Conn.
6	240	Ellwood R. Kirby	Philadelphia, Pa.	1202 Spruce Street.
2	20	Paul O. Nicholson	Providence, R. I.	288 Blackstone Boulevard.
4	120	Joseph H. Adams	New York, N. Y.	164 Argyle Road (B.).
2	36	D. Mac D. Jones	Los Angeles, Calif.	1620 West Pico Street.
6	220	Frederick Jenckes	Providence, R. I.	Pawtucket, R. I.
21	1,100	Mortimer L. Schiff	New York, N. Y.	52 William Street.
3	80	Schuyler Gillespie	Bridgeport, Conn.	Stamford, Conn.
3	40	Paul J. Honon, jr.	Philadelphia, Pa.	1825 Delaney Street.
2	80	Harold O. Keith	Boston, Mass.	Falmouth, Mass.
34	2,400	W. K. Vanderbilt	New York, N. Y.	Grand Central Terminal.
3	150	Howard E. Raymond	do	1 East Thirty-ninth Street.
2	600	Louis Green	do	310 Washington Street (N.).
10	530	James Cox Brady	do	80 Broadway.
1	60	Raymond P. Morse	do	Searsville, N. Y.
3	96	Homer Loring	Boston, Mass.	468 Commonwealth Avenue.
2	300	Harriett P. James	New York, N. Y.	99 John Street.
8	600	E. A. Woodward	Minneapolis, Minn.	Flushing, N. Y.
7	300	Karl W. Erickson	New York, N. Y.	32 Liberty Street.
7	200	Joseph H. Seaman	do	Moorestown, N. J.
1	28	Albert O. Middleton	Philadelphia, Pa.	2137 Gratiot Avenue.
3	74	C. W. Kotcher	Detroit, Mich.	77 Franklin Street.
5	80	William M. Butler	Boston, Mass.	66 Broadway.
7	170	Alfred P. Parker	New York, N. Y.	Ritz Carlton Hotel.
2	40	Edwin L. Arnold	Philadelphia, Pa.	The Ritz Carlton.
3	600	Robert Wolstenholme	Philadelphia, Pa.	120 Broadway.
21	6,000	Solomon R. Guggenheim	New York, N. Y.	725 Lake Shore Drive.
9	440	John W. Tryon	Port Arthur, Tex.	Manhattan Club.
3	450	Merrill B. Mills	New York, N. Y.	636 Fifth Avenue.
8	300	John Ringling	do	Haddonfield, N. J.
2	42	Charles K. Haddon	Philadelphia, Pa.	53 Worth Street.
3	80	Francis C. Pinkham	New York, N. Y.	908 Merchants' National Bank Building.
4	290	G. Allen Hancock	Los Angeles, Calif.	Hamden, Conn.
7	450	Henry Williams	New Haven, Conn.	285 Grays Ferry Road.
4	40	Frank B. Bower	Philadelphia, Pa.	Box 1042.
1	120	A. R. Merrill	Miami, Fla.	1106 Bank of Italy Building.
16		M. H. Whittier Co.	Los Angeles, Calif.	Madison Avenue and Twenty-sixth Street.
6	650	Charles Ringling	New York, N. Y.	607 Whitney Building.
3	300	O. A. Spurling	New Orleans, La.	Westchester, Ohio.
25	700	E. W. Scripps (estate of)	Cincinnati, Ohio.	Spadra, Calif.
5	180	F. E. Lewis	Los Angeles, Calif.	273 Summer Street.
0	160	Jacob F. Brown	Boston, Mass.	1958 Seventy-ninth Street.
5	160	Enes Petranich	New York, N. Y.	32 South State Street.
2	35	Henry Friend	Chicago, Ill.	Yonkers, N. Y.
1	45	Leo Hendrik Backeland	New York, N. Y.	Spalding Building.
25	180	Keith Spalding, Esq.	Chicago, Ill.	280 Madison Street.
4	660	James D. Hurd	New York, N. Y.	118 East Fifty-fourth Street.
8	45	H. Morton Merriman	do	310 South Michigan Avenue.
4	590	Donald B. MacMillan	Chicago, Ill.	Islesboro, Me.
3	40	George Lewis	Belfast, Me.	739 South Serrano Avenue.
2	450	Harry J. Bauer	Los Angeles, Calif.	60 Broadway.
3	74	Frederick Pope	New York, N. Y.	971 Commonwealth Avenue.
2	80	Charles E. Jeffrey, jr.	Boston, Mass.	New Rochelle, N. Y.
3	188	Fred W. Weller	New York, N. Y.	911 Clinton Street.
3	80	W. D. Craig Wright	Philadelphia, Pa.	Pawtucket, R. I.
2	80	Robert R. Jenks	Providence, R. I.	150 William Street.
4		Redmond Kersey, jr.	New York, N. Y.	65 Broadway.
10	75	Ormsby M. Mitchel	do	White Plains, N. Y.
2	30	Dr. Ohas. Wadsworth Schwartz	do	21 East Twenty-sixth Street.
2	250	Clarence Whitman	do	New York Athletic Club.
10	140	R. W. Allen	Chicago, Ill.	455 Seventh Avenue.
4	80	William T. Grant	New York, N. Y.	250 Park Avenue.
3	180	Paul O. Richmond	do	4612 Beach Drive.
3	130	American Expeditions Association	Seattle, Wash.	West Warwick, R. I.
5	240	G. Prescott Knight	Providence, R. I.	

Yachts

Official No.	Signal letters	Rig	Name of yacht	Tonnage		Dimensions in feet			When built	Where built
				Gross	Net	Length	Breadth	Depth		
223093	MFGB	Ga. s.	Ynot	18	14	58.2	9.7	4.6	1923	Stamford, Conn.
223107	MFGB	Ga. s.	Hathor	32	25	58.0	14.5	9.2	1923	Boston, Mass.
223159	MFGL	Ga. s.	Dorello II	23	20	59.0	13.6	7.8	1912	East Boothbay, Me.
223185	MFGL	Ga. s.	Asthora	54	46	88.3	18.7	10.2	1902	Fairlie, Scotland
223202	MFQN	Ga. s.	Llowelyn	24	19	46.4	12.8	5.7	1923	Winthrop, Mass.
223257	MFQW	Ga. s.	Dwyn Wen	86	65	93.0	20.0	9.5	1906	Dartmouth, England
223272	MFHB	Ol. s.	MOBY DICK	198	149	106.8	24.3	10.0	1923	Wilmington, Del.
223303	MFHD	Ga. s.	Argonaut	35	24	66.0	12.4	5.8	1923	Boston, Mass.
223365	MFHL	Ga. s.	Halcyon	58	48	78.0	20.2	9.6	1923	Shelbourne, Nova Scotia
223375	MFHN	Ga. s.	Nadjezda	35	27	47.1	14.2	4.3	1923	Salisbury, Md.
223384	MFHP	Ga. s.	Rosemary	30	20	60.0	11.5	6.3	1917	Milwaukee, Wis.
223414	MFHR	Ga. s.	Tiger	10	9	35.5	11.3	4.5	1922	Atlantic City, N. J.
	MFHV	St. s.	PORTIA	432	189	178.0	25.5	16.3	1906	Birkenhead, England
223476	MFHW	Ga. s.	Mariposa	83	70	73.2	17.1	8.1	1923	Camden, N. J.
223481	MFJC	St. s.	ENAF IV	164	112	110.6	20.0	10.3	1923	Boston, Mass.
223483	MFJD	St. s.	ULNA	155	103	127.0	19.0	10.1	1909	Southampton, England
223569	MFJT	Ol. s.	Radio	131	62	97.1	24.6	13.5	1924	Essex, Mass.
223576	MFJW	Ga. s.	Tot	24	15	42.8	13.2	4.3	1924	Arlington, Fla.
	MFKG	St. s.	HIRONDELLE	1,321	388	291.6	36.1	17.8	1911	La Seyne, France
223659	MFKP	Ga. s.	TAORMINA	178	121	113.4	19.6	10.6	1924	Boston, Mass.
223687	MFLD	Ga. s.	Galatea	35	24	66.0	12.4	5.8	1924	do
223691	MFLG	Ga. s.	Sea Roamer	22	17	48.0	13.5	6.6	1924	Winthrop, Mass.
223755	MFLJ	Ol. s.	Zodiac	142	84	111.4	25.2	11.5	1924	East Boothbay, Me.
224315	MFLK	Ga. s.	SEA DRIFT	70	28	74.0	20.2	13.0	1924	Hessle, Yorkshire, England
223765	MFLN	Ga. s.	Naroca	90	51	92.0	19.0	7.5	1924	Leesburg, N. J.
223774	MFLP	Ga. s.	Lady Ann	31	21	53.0	13.0	6.4	1924	Bayonne, N. J.
223788	MFLQ	Ga. s.	Priscilla	59	51	62.2	16.5	7.3	1924	Camden, N. J.
223793	MFLR	Ga. s.	Suzanne II	31	21	53.0	13.0	6.4	1924	Bayonne, N. J.
223797	MFLS	Ga. s.	Sphinx	111	76	79.3	17.0	9.5	1924	New York, N. Y.
223799	MFLT	Ga. s.	ATALANTA	184	92	113.7	18.7	10.1	1924	Bath, Me.
223821	MFLV	Ga. s.	Puritan	65	50	81.5	19.5	12.0	1924	Essex, Mass.
223845	MFNB	Ga. s.	Discoverer	46	36	66.0	18.0	9.6	1924	Wiscasset, Me.
223852	MFNG	Ga. s.	Sablha	46	31	61.5	14.3	5.9	1924	Lynn, Mass.
223863	MFNH	Ga. s.	Penguin	19	13	44.0	13.7	5.1	1924	Boston, Mass.
223191	MFNJ	Ol. s.	Samona	120	81	107.4	17.8	7.9	1923	Seattle, Wash.
223897	MFNK	St. s.	BLACK WATCH	92	62	108.3	15.0	8.1	1918	Bristol, R. I.
213778	MFNP	Ga. s.	Letsgo	51	46	60.0	15.8	5.2	1915	New York, N. Y.
223906	MFNR	Ga. s.	Orpah	32	29	44.7	14.2	4.8	1924	Dorchester, N. J.
	MFNT	Ga. s.	Salem	52	33	67.4	17.9	9.2	1897	Brixham, England
223927	MFNW	Ga. s.	Saracen	74	40	78.3	19.0	11.1	1924	Essex, Mass.
223960	MFPC	Ga. s.	Hlawatha	59	51	62.2	16.5	7.3	1924	Camden, N. J.
223963	MFPD	Ga. s.	Kensington	25	17	54.8	11.1	5.5	1924	Salisbury, Md.
223969	MFPG	Ga. s.	Starling	17	14	44.8	10.8	5.2	1924	Bramtree, Mass.
223973	MFPH	Ga. s.	Big Bill	41	26	60.7	16.6	9.6	1924	Chicago, Ill.
224026	MFPN	Ol. s.	WARRIOR	1,451	718	223.3	34.7	26.4	1923	Kiel Garden, Germany
224029	MFPQ	Ga. s.	DOWN NORTH	38	32	59.4	16.5	7.8	1924	Mahone Bay, Nova Scotia
224073	MFPR	Ga. s.	Serenia	91	77	77.7	17.1	8.1	1924	Camden, N. J.
224091	MFPS	Ga. s.	Joann	19	15	46.8	13.3	6.1	1924	Lynn, Mass.
224099	MFPY	Ga. s.	Blue Moon	101	60	94.0	22.5	11.0	1924	Camden, Me.
224112	MFPV	Ga. s.	Inanda II	48	36	75.4	16.8	11.0	1924	East Boothbay, Me.
224168	MFPB	Ga. s.	Coconut	105	89	80.1	18.0	6.0	1924	Camden, N. J.
224219	MFQH	Ga. s.	Alice	20	13	45.8	13.6	5.8	1924	Tottenville, N. Y.
224223	MFQK	Ga. s.	Zenitha	91	77	77.7	17.1	8.1	1924	Camden, N. J.
224254	MFQN	Ol. s.	Carib II	20	13	45.8	13.6	5.8	1924	Tottenville, N. Y.
	MFQP	Ga. s.	UTOWANA	392	217	157.0	27.8	15.9	1891	Philadelphia, Pa.
224338	MFQT	Ga. s.	Jessie Fay	172	142	96.7	20.3	10.5	1924	Miami, Fla.
224365	MFQW	Ol. s.	NENEMOOSHA	232	125	114.7	22.2	10.7	1925	Newport News, Va.
224380	MFRB	Ol. s.	RENE	190	129	110.3	21.5	10.4	1924	Morris Heights, N. Y.
220208	MFRD	Ga. s.	Mystic	41	28	77.2	13.0	6.0	1920	New York, N. Y.
224385	MFRD	Ol. s.	RIPPLE	284	144	123.5	23.0	12.5	1923	Kiel-Gaarden, Germany
224286	MFRG	Ga. s.	NIRVANA	236	193	111.6	22.3	7.4	1924	Neponset, Mass.
224406	MFRK	Ga. s.	Aeolus	36	31	42.4	15.5	4.2	1925	South Jacksonville, Fla.
	MFRL	Ga. s.	ANTINEA	33	13	62.1	13.5	6.3	1914	Dieppe, France
	MFRN	St. s.	SAYONARA	626	260	205.2	28.5	15.5	1903	Troon, Scotland
224541	MFRY	Ga. s.	Irwin	157	136	90.0	19.1	10.2	1925	Port Clinton, Ohio
224572	MFRV	Ga. s.	Polly Ann	16	15	42.0	12.8	6.5	1915	Big Tancook Island, Nova Scotia
224582	MFRW	Ga. s.	Tsaritsa	18	12	48.5	10.5	5.2	1926	City Island, N. Y.
224088	MFSG	Ga. s.	May	17	14	43.3	14.6	4.6	1908	Toms River, N. J.
224699	MFSH	Ga. s.	Alscotia	135	121	87.4	19.0	6.4	1925	Camden, N. J.
224730	MFSL	Ga. s.	Romany II	84	67	93.7	16.2	7.5	1925	Boston, Mass.
221622	MFSN	Ol. s.	Ouananteche	98	66	77.7	22.2	9.7	1921	Milford, Del.
224750	MFSY	Ol. s.	Speejacks	190	129	108.5	25.9	14.1	1925	Boston, Mass.
224777	MFSQ	Ga. s.	Sea Dream	100	82	94.3	17.3	6.6	1925	Stamford, Conn.
224787	MFSR	Ga. s.	China Girl	34	15	43.2	16.0	7.6	1925	Newcastle, Me.
224812	MFSY	Ga. s.	Frolie II	43	29	68.0	12.5	6.5	1925	Neponset, Mass.
224835	MFSV	Ga. s.	Inishowen	40	27	62.5	13.0	6.5	1925	Bremen, Germany

Crew	Horse-power	Name of owner	Home port	Address of owner
2	450	Anton E. Walbridge	New York, N. Y.	Roslyn, N. Y.
4	45	Sydney A. Beggs	Salem, Mass.	Marblehead, Mass.
3	55	Frederick A. Flood	do	Salem, Mass.
5	150	Frank B. Noyes	Washington, D. C.	1202 Pennsylvania Avenue.
1	90	F. W. Merrick	Boston, Mass.	Dorchester, Mass.
10	65	Eugene Overton	Los Angeles, Calif.	621 West Twenty-third Street.
9	180	Frederick S. Fish	Chicago, Ill.	South Bend, Ind.
3	180	Joseph M. Read	New Bedford, Mass.	163 Hawthorn Street.
4	150	Windmere Co. (Wis.)	Milwaukee, Wis.	215 Galena, Street.
2	85	E. A. Rusden	Providence, R. I.	Barrington, R. I.
3	300	Sount Motor Boat-Service (N. Y.)	New York, N. Y.	World Building.
2	30	Charles A. D. Burk	Philadelphia, Pa.	Atlantic City, N. J.
		Cecile Warden	do	1012 Witherspoon Building.
6	160	George D. Rosengarten	do	Malvern, Pa.
5	450	Thomas G. Bennett	New Haven, Conn.	Prospect Street.
12	250	Arthur Edward Childs	Boston, Mass.	77 Franklin Street.
0	120	Boston Maritime Co. (Mass.)	do	88 Broad Street.
2	40	W. E. Grey	Jacksonville, Fla.	Foot Laura Street.
		International Film Service Co. (N. Y.)	New York, N. Y.	One Hundred Twenty-seventh Street and Maryland Avenue.
2	400	William S. Eaton	Boston, Mass.	27 State Street.
4	330	Frank H. Gage	do	87 Lincoln Street.
1	37	E. C. Land	do	Melrose, Mass.
8	140	R. W. & J. S. Johnson	New York, N. Y.	New Brunswick, N. J.
4	60	Charles K. Beekman	do	52 William Street.
7	250	S. Ross Campbell	Philadelphia, Pa.	Ventnor, N. J.
1	80	Charles F. Smith	New Haven, Conn.	161 McKuley Avenue.
3	80	F. H. Rand, jr.	Miami, Fla.	Columbia Building.
2	80	John S. Keegan	New York, N. Y.	67 Wall Street.
7	180	W. R. Seigle	do	Madison Avenue and Forty-first Street.
10	400	Frank E. Campbell	do	1970 Broadway.
5	60	Edward W. Brown	New York, N. Y.	3 East Sixty-fourth Street.
4	65	Joseph Pulltzer	Ellsworth, Me.	Bar Harbor, Me.
3	200	Lucien H. Tyng	New York, N. Y.	50 Pine Street.
1	140	L. M. Keeler	Newport, R. I.	Jamestown, R. I.
4	300	W. J. Hole	Los Angeles, Calif.	Balboa, Calif.
7	1,000	Thomas M. Campbell	New York, N. Y.	Port Richmond, N. Y.
4	60	W. McMaster Mills	do	15 East Fifty-eighth Street.
1	37	Adolph M. Schramm	Philadelphia, Pa.	Riverton, N. J.
5	100	William B. Leeds	New York, N. Y.	45 Wall Street.
2	100	William Whitman, jr.	Boston, Mass.	17 Commonwealth Avenue.
2	600	Gifford B. Crary	Rochester, N. Y.	Binghamton, N. Y.
2	600	Bert Jilg	Seattle, Wash.	1519 First Avenue.
1	167	Phillip H. Sullivan	Boston, Mass.	Braintree, Mass.
5	50	South Seas Research Co. (Ill.)	Chicago, Ill.	Wrigley Building.
37	1,800	Harrison Williams	New York, N. Y.	60 Broadway.
3	60	Leland Ross	do	45 Park Avenue.
7	220	P. J. Morgan	Cleveland, Ohio	Care Morgan Litho Co.
2	50	Theodore W. Little	Boston, Mass.	Cohasset, Mass.
8	90	Marle T. Garland	New Bedford, Mass.	Bourne, Mass.
3	60	Allen L. Lindley	New York, N. Y.	52 Broadway.
5	220	William J. Matheson	Miami, Fla.	418 Southwest Second Avenue.
3	16	Henry Howard	Newport, R. I.	Paradise Avenue.
0	285	Frank B. Shutts	Miami, Fla.	1438 South Bay Shore Drive.
3	16	Max Mauran	Providence, R. I.	Grosvenor Building.
0		Allison V. Armour	New York, N. Y.	375 Park Avenue.
11	400	Hollywood Boat & Transportation Co. (Fla.)	Miami, Fla.	Hollywood, Fla.
7	180	Alfred I. Du Pont	Wilmington, Del.	Delaware Trust Building.
8	400	Alfred P. Sloan, jr.	New York, N. Y.	1775 Broadway.
1	400	Gordon Dexter	Boston, Mass.	50 Congress Street.
21	500	E. C. Wilson	Los Angeles, Calif.	108 West Freemont Place.
11	250	Rodman Wanamaker	New York, N. Y.	Broadway and Ninth Street.
2	75	Earle H. Glidden	do	259 West Fifty-eighth Street.
0		Chas. B. Brockway	do	New York, N. Y.
0		Anthony J. Drexel	Philadelphia, Pa.	Drexel Building.
8	160	Jullus Hellner	New York, N. Y.	87 Fifth Avenue.
3	15	Herbert L. Tinkham	Boston, Mass.	Brockton, Mass.
2	180	Gerald W. Ford	New York, N. Y.	41 East Forty-second Street.
2	30	A. L. Haskell	Perth Amboy, N. J.	Middletown, N. J.
9	300	Mrs. Stricker Cales	Philadelphia, Pa.	Bryn Mawr, Pa.
3	600	R. B. Jackson	Bar Harbor, Me.	Seal Harbor, Me.
3	140	P. K. Hudson	New York, N. Y.	20 Broad Street.
9	230	A. Y. Gowen	Cleveland, Ohio	1145 Leader-News Building.
6	600	Samuel M. Nicholson	Providence, R. I.	Care Nicholson File Co.
3	60	John C. Work	New York, N. Y.	Oyster Bay, N. Y.
1	700	Walter P. Chrysler	do	347 Madison Avenue.
2	330	Joseph E. Doherty	Boston, Mass.	605 Atlantic Avenue.

Yachts

Official No.	Signal letters	Rlg	Name of yacht	Tonnage		Dimensions in feet			When built	Where built
				Gross	Net	Length	Breadth	Depth		
224857	MFSW	Sch.	Advance	56	56	78.3	16.7	11.0	1925	Oslo, Germany
224874	MFTB	Ol.s.	Alecco	139	94	98.2	18.4	10.6	1925	Salisbury, Md
224865	MFTO	Ga.s.	Panchara II	40	35	50.0	15.2	5.4	1925	Lynn, Mass.
224932	MFTG	Ga.s.	Heather	16	12	43.9	12.0	6.7	1925	Wiscasset, Me
224997	MFTJ	Ga.s.	Tropic	126	104	82.8	22.0	6.3	1925	Bayonne, N. J.
225080	MFTN	Ga.s.	Myrtle, D.	78	53	104.6	14.7	7.9	1917	Wilmington, Del.
225094	MFTP	Ga.s.	Shadow K	311	211	150.0	24.3	11.0	1925	New York, N. Y.
225101	MFTQ	Ga.s.	Samuil	163	146	94.2	20.0	6.4	1925	Camden, N. J.
225112	MFTR	Ga.s.	Rosalie	35	29	47.4	14.8	6.1	1925	Keyport, N. J.
225115	MFTS	Ga.s.	Sequoia II	147	133	96.8	19.0	6.5	1925	Camden, N. J.
	MFTV	Ga.s.	Dwyn Wen (composite)	105	72	87.4	18.3	8.9	1925	Dartmouth, England
223023	MFVB	Ga.s.	Qulta	26	17	52.3	14.0	7.8	1924	Salisbury, Md.
225205	MFVG	Ga.s.	Bolo	153	104	86.3	20.0	9.6	1925	Neponset, Mass.
225226	MFVII	Ga.s.	Troubador	119	109	84.8	18.0	6.2	1925	Camden, N. J.
225227	MFVJ	Ga.s.	Thalia	119	109	84.8	18.0	6.2	1925	do
225230	MFVI	Ga.s.	PAWNEE	455	159	148.6	26.6	13.9	1925	Newport News, Va.
225276	MFVN	Ga.s.	SEABORN	510	255	167.6	27.1	11.4	1925	Leth, Scotland
225242	MFVP	Ga.s.	Ambra VI	31	23	50.0	13.0	4.9	1919	New York, N. Y.
225277	MFVS	Ga.s.	Lonantaka	70	19	76.1	16.3	8.0	1925	Tarpon Springs, Fla.
225284	MFVT	Ga.s.	Ventura	58	50	62.0	16.9	9.2	1926	City Island, N. Y.
225313	MFWC	Ga.s.	Allie	39	27	57.7	14.0	6.1	1926	Bayonne, N. J.
225349	MFWH	Ga.s.	VEDETTE	453	178	147.4	26.1	14.6	1924	Copenhagen, Denmark
225355	MFWJ	Ga.s.	Dragoon	41	23	60.0	14.5	9.5	1925	Port Hawkesbury, Nova Scotia
225361	MFWK	Ga.s.	HUSSAR	533	234	182.0	33.0	15.1	1923	Copenhagen, Denmark
225363	MFWL	Ga.s.	Sirocco	165	129	108.0	20.3	10.2	1926	Stamford, Conn.
225365	MFWN	Ga.s.	Zingane II	73	58	78.3	14.5	6.5	1926	New York, N. Y.
225400	MFWQ	Ga.s.	Doris	70	48	74.0	15.1	7.5	1926	do
225402	MFWR	Ga.s.	Royono	109	74	79.8	17.0	9.4	1926	do
	MFWS	Ga.s.	Sea Pup		12	29.0	16.0	6.0	1925	Sartrouville, France
	MFWT	Ga.s.	Jolly Roger	14		35.8	9.8	1.0	1926	do
225406	MFWV	Ga.s.	ALPHA	157	107	90.8	20.0	9.2	1926	Long Island City, N. Y.
226155	MGBF	Ol.s.	Altair	40	22	63.4	15.7	9.0	1920	Lemwerder, Germany
225443	MGBH	Ga.s.	Cyrlo	36	24	65.8	12.4	5.8	1926	Boston, Mass.
225450	MGBJ	Ga.s.	Rima	36	24	65.8	12.4	5.8	1926	do
225458	MGBK	Ga.s.	CARITAS	395	138	144.3	25.5	12.3	1925	Kiel, Germany
225460	MGBL	Ga.s.	Tred Avon II	141	95	96.0	18.0	8.4	1926	Mariners Harbor, N. Y.
225464	MGBQ	Ga.s.	Mary Rose	29	18	55.2	14.2	9.3	1926	Bristol, R. I.
	MGBR	Ga.s.	Wotan	62	27				1919	Lemwerder, Germany
225498	MGBS	Ga.s.	Riposo	121	111	84.8	18.0	6.2	1926	Camden, N. J.
225459	MGBT	Ol.s.	Susja III	179	121	103.1	19.0	11.1	1926	Winslow, Wash.
225520	MGBW	Ga.s.	Bienstar	112	75	95.2	19.0	8.5	1925	Orillia, Ontario
225552	MCCB	Ga.s.	Spindle	36	24	65.8	12.4	5.8	1926	Boston, Mass.
225571	MCCF	Ga.s.	Volador	114	51	97.0	23.4	11.5	1926	Los Angeles, Calif.
225582	MCCH	Ga.s.	Laura	36	24	65.8	12.4	5.8	1926	Boston, Mass.
225427	MCCJ	Ga.s.	Ungava	66	30	71.3	20.2	10.0	1926	Thomaston, Me.
225589	MCCK	Ga.s.	ARAS	444	200	147.2	26.1	12.8	1926	Newport News, Va.
225598	MCCL	Ga.s.	Rufa	18	15	45.0	13.6	6.2	1926	Bristol, R. I.
225600	MCCN	Ga.s.	Scamper	35	24	64.6	12.2	5.8	1926	Boston, Mass.
225605	MCCP	Ga.s.	Edda	52	36	77.7	14.1	6.0	1926	Stamford, Conn.
225620	MCCQ	Ga.s.	Brandon	39	27	57.7	14.0	6.1	1926	Bayonne, N. J.
225923	MCCS	Sch.	LYNX	64	37	83.0	17.8	9.7	1926	Lussinpiccolo, Italy
225654	MCCT	Ga.s.	Babede	18	12	43.4	12.2	4.3	1926	Atlantic City, N. J.
225653	MCCV	Ga.s.	Radiant	48	39	70.7	14.0	5.5	1926	Stamford, Conn.
225688	MCCW	Ywl.	Rugosa II	23	19	48.0	14.3	8.7	1926	Bristol, R. I.
225689	MGDB	Ol.s.	Megildis	70	46	78.8	20.6	10.0	1926	Essex, Mass.
223224	MGDC	Ga.s.	Primrose IV	17	11	44.4	13.2	7.3	1923	Friendship, Me.
225713	MGDF	Slp.	Marilee	23	19	48.0	14.3	8.7	1926	Bristol, R. I.
225718	MGDH	Ga.s.	Amida	51	35	78.1	14.6	5.4	1926	Stamford, Conn.
225738	MGDJ	Ga.s.	JOSEPHINE	337	176	129.2	24.1	11.0	1926	Newport News, Va.
225735	MGDK	Ga.s.	SIELE	183	124	113.4	20.6	9.6	1926	Wilmington, Del.
225758	MGDP	Ga.s.	Pilgrim II	118	107	84.8	18.0	6.2	1926	Camden, N. J.
225775	MGDQ	Ga.s.	Whippet	46	31	64.6	13.7	7.2	1926	Quincy, Mass.
225504	MGDR	Ga.s.	Cuilow	27	23	57.1	14.7	8.7	1926	Wiscasset, Me.
225797	MGDS	Ga.s.	Freedom	156	136	95.9	19.0	9.2	1926	Camden, N. J.
225900	MGDT	Ga.s.	Monaloe IV	19	13	47.0	11.6	5.2	1926	Bayonne, N. J.
224434	MGDV	Ga.s.	Dreamer	34	21	58.1	12.8	5.8	1926	Vegeasack, Germany
225819	MGDW	Ga.s.	Bo-Peep II	29	20	53.0	12.7	4.8	1926	Bay City, Mich.
225833	MGEF	Ga.s.	Junar	20	17	45.1	10.8	5.5	1926	Tacoma, Wash.
225863	MGEH	Ga.s.	Avalanche	104	71	96.8	16.0	7.6	1926	New York, N. Y.
225868	MGEI	Ga.s.	Spindrift	47	32	68.7	14.9	5.9	1926	Stamford, Conn.
225877	MGEJ	Ga.s.	ROBADOR	433	183	147.2	26.1	13.0	1926	Newport News, Va.
225885	MGEK	Ga.s.	ATHERO II	582	306	159.9	27.5	16.5	1926	Boston, Mass.
226016	MGEQ	Ga.s.	CHELSEA	274	80	127.0	23.1	11.3	1926	Troon, Scotland
225947	MGEF	Ol.s.	ARCADIA	578	251	174.2	27.6	12.8	1926	Newport News, Va.
225948	MGER	Ga.s.	Nina II	29	22	65.0	12.0	4.7	1926	Stamford, Conn.
225954	MGEF	Ga.s.	White Cloud	37	33	66.4	16.1	8.1	1926	Salisbury, Md.
225958	MGFV	Ol.s.	SUMAR	409	319	149.2	26.1	16.2	1926	Brooklyn, N. Y.
225834	MGFW	Ga.s.	K'Thanga	81	64	88.3	16.0	6.8	1926	San Francisco, Calif.

Crew	Horse-power	Name of owner	Home port	Address of owner
7		John S. Lawrence	Boston, Mass.	89 Franklin Street.
9	360	George W. O. Drexel	Philadelphia, Pa.	212 Seventh Street.
1	69	Ledyard W. Sargent	Boston, Mass.	Cambridge, Mass.
1	18	Robert W. Cumming	New Bedford, Mass.	Marion Mass.
6	230	W. P. Bonbright	New York, N. Y.	35 Wall Street.
8	660	W. Z. Dalgety	Tampa, Fla.	Sebring, Fla.
8	1,000	Peninsular Terminal Co. (Fla.)	Miami, Fla.	Lincoln Road.
10	250	William Earl Dodge	New York, N. Y.	277 Park Avenue.
3	85	A. G. Elvin	do.	Plandome, N. Y.
9	400	Richard N. Cadwalader	Philadelphia, Pa.	Port Washington, Pa.
		Eugene Overton	Los Angeles, Calif.	621 West Twenty-third Street.
2	28	George Woodward, jr.	Philadelphia, Pa.	Chestnut Hill, Pa.
8	250	Charles M. Swift	New York, N. Y.	37 Wall Street.
8	320	Webb Jay	Miami, Fla.	Miami Beach, Fla.
8	300	Thomas M. Howell	New York, N. Y.	New York Yacht Club.
22	900	Harry Payne Blingham	do.	32 Broadway.
22	720	Richard F. Howe	do.	22 East Forty-seventh Street.
2	40	Parker H. Kemble	Salem, Mass.	Marblehead, Mass.
2	90	H. S. Peters	Tampa, Fla.	Tarpon Springs Fla.
3	80	George F. Baker	New York, N. Y.	2 Wall Street.
5	188	Mortimer W. Loewl	do.	11 Wall Street.
16	1,260	Frederick W. Vanderbilt	do.	Grand Central Terminal.
3	25	Robert N. Bavler	do.	New Rochelle, N. Y.
26	800	E. F. Hutton	do.	250 Park Avenue.
14	350	Francis S. Whitten	Miami, Fla.	Palm Beach, Fla.
6	1,100	E. S. Morse	New York, N. Y.	250 Park Avenue.
3	200	Walker P. Inman	do.	420 West End Avenue.
4	200	John B. Ford	Detroit, Mich.	1622 Ford Boulevard.
		do.		
7	250	George Marshall Allen	New York, N. Y.	60 Broadway.
5	50	Henry K. McHarg, jr.	do.	1 East Thirty-ninth Street.
3	450	Robert C. Morse	Boston, Mass.	19 Congress Street.
3	450	Robert Treat Paine, 2d.	do.	Do.
11	600	J. Percy Bartram	New York, N. Y.	17 Battery Place.
3	220	Grymes Engineering Co. (N. J.)	do.	Jersey City, N. J.
3	60	Harold W. Brooks	do.	Southampton, N. Y.
		Henry K. Mottarg	Crisfield, Md.	East Tawas, Md.
8	300	H. B. Baruch	New York, N. Y.	60 Beaver Street.
5	180	James Griffiths & Sons (Wash.)	Seattle, Wash.	502 Burke Building.
9	300	Arthur E. Wheeler	New York, N. Y.	100 Broadway.
4	450	Frank J. Fahey	Salem, Mass.	Marblehead, Mass.
9	120	W. L. Valentine	Los Angeles, Calif.	San Marino, Calif.
2	300	Arthur N. Peck	New York, N. Y.	45 Wall Street.
6	80	Albert W. Johnston	Bath, Me.	284 President Avenue.
21	950	Hugh J. Ohlholm	Portland, Me.	103 State Street.
2	65	Henry L. Tiffany	New Bedford, Mass.	Box 925.
4	600	Nelson Doubleday	New York, N. Y.	Oyster Bay, N. Y.
5	600	William C. Langley	do.	115 Broadway.
4	188	Robert W. Daniel	do.	226 West Fifty-seventh Street.
8		Nathaniel F. Ayer	Boston, Mass.	77 Franklin Street.
1	300	M. F. Fenton	Philadelphia, Pa.	1842 Germantown Road.
4	400	Clifford R. Hendrix	New York, N. Y.	37 West Forty-fourth Street.
2		Russell Grinnell	Providence, R. I.	Exeter, R. I.
6	67	Cornelius Crane	Gloucester, Mass.	Castle Hill.
1	12	Frederick L. Ames	Boston, Mass.	Easton, Mass.
3		Nora B. Cudahy	New Bedford, Mass.	Marion, Mass.
4	400	Ernest R. Behrend	Newport, R. I.	Middletown, R. I.
13	550	Edmund S. Burke, jr.	New York, N. Y.	45 Park Avenue.
12	600	J. H. French	Detroit, Mich.	2330 First National Bank Building.
8	300	William M. Elkins	Philadelphia, Pa.	Land Title Building.
4	360	Oliver G. Jennings	Bridgeport, Conn.	Fairfield, Conn.
3	40	Charles Lea Andrews	New York, N. Y.	42 Broadway.
9	350	A. J. Fay	Boston, Mass.	Lowell, Mass.
1	94	Chauncey B. Bopland	Chicago, Ill.	Borland, Building.
1	130	David B. Roberts	Hartford, Conn.	East Hartford, Conn.
1	200	I. M. Kirlin	Detroit, Mich.	400 Penobscot Building.
2	100	H. R. Kilworth	Tacoma, Wash.	2518 North Junett Street.
7	600	Anson W. Ward	New York, N. Y.	49 Wall Street.
4	400	Donald Parson	do.	Hotel Roosevelt.
18	900	Robert Law, jr.	do.	41 East Forty-second Street.
25	1,600	Jesse L. Livermore	do.	8 West Seventy-sixth Street.
14	440	John F. Harris	Miami, Fla.	Palm Beach, Fla.
23	1,600	Margaret S. Hardwick	Boston, Mass.	Brookline, Mass.
2	600	J. Hall Taylor	Chicago, Ill.	Oak Park, Ill.
4	100	Charles D. Folson	New York, N. Y.	612 Fifth Avenue.
	840	David C. Whitney	Detroit, Mich.	1835 David Whitney Building.
2	600	Marion Realty Co. (Calif.)	San Francisco, Calif.	110 Sutter Street.

Yachts

Official No.	Signal letters	Rig	Name of vessel	Tonnage		Dimensions in feet			When built	Where built
				Gross	Net	Length	Breadth	Depth		
225968	MQHIB	Ga. s.	Trall	127	110	85.0	18.0	8.9	1926	Camden, N. J.
225973	MQHIC	Ga. s.	Silver Moon	45	30	68.2	14.4	5.5	1926	Salisbury, Md.
225989	MQHID	Ga. s.	Coronet III	102	84	82.0	18.1	9.5	1926	New York, N. Y.
226009	MQHJ	Ol. s.	Nebada	153	104	101.2	20.5	9.5	1926	do.
226013	MQHJK	Ol. s.	SAYARONA	559	234	171.3	27.1	12.8	1926	Newport News, Va.
226020	MQHJL	Ga. s.	Mytoy	31	28	54.6	15.0	8.9	1926	City Island, N. Y.
226026	MQHJP	Ga. s.	Navigator	60	48	69.0	10.8	10.3	1926	Essex, Mass.
226039	MQHJQ	Ga. s.	Nereid	40	27	57.4	14.0	5.1	1926	Stamford, Conn.
226054	MQHJR	Ga. s.	Lone Star	73	58	78.3	14.5	6.5	1926	New York, N. Y.
226048	MQHIS	Ga. s.	Manursing	103	81	86.3	15.6	7.1	1926	Orillia, Ontario, Canada.
226059	MQHIT	Ga. s.	Marcelde	117	79	80.5	18.1	9.5	1926	New York, N. Y.
226065	MQHIV	Ol. s.	VIDOR	570	388	159.9	27.5	16.5	1926	Brooklyn, N. Y.
265809	MQHJW	Ol. s.	STARLING	153	121	111.1	29.0	12.5	1926	East Boothbay, Me.
226118	MGJC	Ga. s.	Summer Girl	127	110	85.0	18.0	8.9	1926	Camden, N. J.
226139	MGJK	Ga. s.	Terradella	21	14	50.5	12.0	5.7	1926	Quincy, Mass.
226170	MGJL	St. s.	ALOMA	350	187	168.3	23.9	12.5	1904	Greenock, Scotland
226186	MGJR	Ga. s.	Truant	107	140	96.9	19.0	9.2	1926	Camden, N. J.
226191	MGJS	Ol. s.	Bala	127	110	85.0	18.0	8.9	1926	do.
226257	MGJT	Sch.	Faith	147	93	86.8	25.1	11.4	1926	Essex, Mass.
226257	MGJW	Ga. s.	France	74	54	71.0	21.6	6.8	1918	Papeete, Tahiti
226257	MGKW	Ga. s.	Dispatch	16	11	46.9	9.5	5.6	1927	Lynn, Mass.
224055	MGKO	St. s.	CONQUEROR	853	392	212.0	30.5	18.9	1911	Gosport, England
226316	MGKD	Ga. s.	Aurora	95	65	93.7	21.1	11.9	1924	Sausalito, Calif.
226316	MGKH	Ol. s.	HELENE	104	70	96.9	18.8	7.8	1927	Bay City, Mich.
226299	MGKJ	Ol. s.	CRUSADER	502	230	164.3	27.6	13.7	1927	Southampton, England
226375	MGKN	Ol. s.	Florida	33	29	47.2	14.3	3.8	1927	Jacksonville, Fla.
226383	MGKP	Ol. s.	Northern Light	247	168	120.5	20.8	12.9	1927	Oakland, Calif.
226385	MGKQ	Ga. s.	Alta II	85	68	77.5	15.0	7.2	1927	New York, N. Y.
226385	MGKR	Ga. s.	Onwego	85	68	77.5	15.0	7.2	1927	do.
226387	MGKS	Ga. s.	William II	85	68	77.5	15.0	7.2	1927	do.
226398	MGKT	Ol. s.	COMOCO	317	215	131.2	23.8	12.2	1927	Bay City, Mich.
226428	MGKY	Ol. s.	Dawn Star	49	43	71.4	18.7	12.3	1924	Kiel, Germany
226459	MGLB	Ga. s.	Harriet	62	40	65.6	14.0	6.0	1927	Quincy, Mass.
226469	MGLD	Ga. s.	Venture	62	39	70.3	21.4	6.4	1927	Unknown
226510	MGLH	Ga. s.	Alda	102	69	90.6	16.0	8.9	1927	New York, N. Y.
226510	MGLJ	Ga. s.	Barbette	21	17	44.0	14.8	6.2	1927	Boston, Mass.
226459	MGLK	Ga. s.	Fourwinds	19	16	45.5	14.1	5.8	1923	Stockton, Calif.
226527	MGLN	Ga. s.	Dream	61	41	75.3	14.0	6.4	1927	Camden, N. J.
226544	MGLP	Ol. s.	Istar	77	52	70.7	20.2	10.3	1927	Boston, Mass.
226566	MGLQ	Ol. s.	SEA KING	360	245	137.8	23.6	9.2	1921	Trenton, Nova Scotia
226569	MGLR	Ga. s.	Mibar	45	30	59.6	14.2	6.6	1927	Boston, Mass.
226579	MGLS	Ga. s.	Dixie Belle	128	110	86.0	18.0	8.9	1927	Camden, N. J.
226608	MGLV	Ga. s.	Albador	36	25	65.6	12.4	6.1	1926	Boston, Mass.
226618	MGLW	Ol. s.	XARIFA	276	220	118.5	28.1	15.9	1927	East Cowes, England
226633	MGNB	Ga. s.	Toorac	51	35	62.3	14.2	6.8	1927	Onset, Mass.
226641	MGNC	Ol. s.	Virginia	68	46	75.6	19.4	10.1	1927	Essex, Mass.
226659	MGNF	Ga. s.	Galatea	14	12	40.1	13.2	5.3	1927	Essex, Conn.
226665	MGNH	Ga. s.	Zapala	159	138	111.2	19.8	8.2	1927	Stamford, Conn.
226666	MGNJ	Ga. s.	Comfort	36	33	51.2	12.8	5.2	1917	Quincy, Mass.
226666	MGNK	Ga. s.	Pomander III	75	61	81.7	16.1	7.0	1927	Boston, Mass.
226557	MGNS	Slp.	KATOURA	112	77	96.0	20.0	15.0	1927	Bristol, R. I.
226719	MGNT	-----	Titania	66	33	-----	-----	-----	-----	-----
226719	MGNW	Ga. s.	Alonia	21	14	47.7	12.0	5.6	1927	Quincy, Mass.
226501	MGPB	Ol. s.	Wayfarer II	40	44	63.0	18.7	7.1	1927	Dorchester, N. J.
226743	MGPO	Ga. s.	Anna Marie II	22	18	49.9	12.5	5.7	1915	Bristol, R. I.
226701	MGPF	Ga. s.	Bilma IV	21	18	43.6	11.5	4.9	1927	Camden, N. J.
226763	MGPH	Slp.	Prestige (composite)	33	24	67.5	13.5	9.3	1927	Bristol, R. I.
226773	MGPJ	Ga. s.	Osprey III	80	72	76.0	22.0	7.7	1927	Bay Head, N. J.
226778	MGPK	Ga. s.	Clotho	38	35	60.0	16.7	9.1	1927	Boston, Mass.

Crew	Horse-power	Name of owner	Home port	Address of owner
7	300	William Wallace	New York, N. Y.	120 Broadway.
3	360	John E. Zimmermann	Philadelphia, Pa.	1600 Walnut Street.
3	160	Charles V. Bossert	New York, N. Y.	1335 Grand Street (B.).
9	300	De Vor H. Warner	Bridgeport, Conn.	Fairfield, Conn.
25	1,600	Mrs. Richard M. Cadwalader, jr.	Philadelphia, Pa.	Fort Washington, Pa.
2	65	H. R. Kunhardt	New York, N. Y.	65 Liberty Street.
6	50	L. A. Norris	San Francisco, Calif.	38 Sutter Street.
2	200	Thomas B. Taylor	New York, N. Y.	Port Washington, N. Y.
2	1,100	George G. Bourne	do.	15 East Fifty-eighth Street.
4	700	Delphina Dodge Cromwell	do.	Rye, N. Y.
3	200	J. Hudson Deen	Miami, Fla.	Miami Beach, Fla.
23	1,600	R. O. Durant	New York, N. Y.	25 West Forty-third Street.
13	100	George F. Taylor	Philadelphia, Pa.	Elkins Park.
7	300	J. G. Roberts	do.	1237 North Broad Street.
2	580	Elliott F. Shepard	Miami, Fla.	Miami Beach, Fla.
		Anthony J. Drexel, jr.	Philadelphia, Pa.	
10	350	Truman H. Newberry	Detroit, Mich.	2222 Ruhl Building.
7	300	R. W. Bingham	Louisville, Ky.	Louisville Times Building.
8	100	Walden W. Shaw	Chicago, Ill.	6 North Michigan Avenue.
		American Museum of Natural History (N. Y.)	New York, N. Y.	
1	440	Charles A. Welch	Salom, Mass.	Marblehead, Mass.
		Harry A. Gordon Selfridge	Chicago, Ill.	1549 Railway Exchange Building.
7	80	Iwing T. Bush	New York, N. Y.	100 Broad Street.
7	200	Charles E. Sorensen	Detroit, Mich.	8120 East Jefferson Avenue.
		Abram Kingsley Macomber	New London, Conn.	
1	40	Robt. P. Nelms	Jacksonville, Fla.	Box 840.
16	250	John Borden	San Francisco, Calif.	201 Sansome Street.
5	200	New York Yacht Launch & Engine Co. (N. Y.)	New York, N. Y.	Morris Heights, N. Y.
4	200	George L. Bourne	do.	17 East Forty-second Street.
4	200	Rosedale Realty Co. (R. I.)	Providence, R. I.	275 West Minster Street.
10	700	Ross W. Judson	Detroit, Mich.	
1		John Junius Morgan	New York, N. Y.	15 William Street.
4	330	Charles H. Jones	Boston, Mass.	72 Lincoln Street.
2	60	Allan R. Hoffman	Newport News, Va.	2310 West Avenue.
5	600	Bertram H. Borden	New York, N. Y.	90 West Street.
1	65	Thomas P. Archer	Detroit, Mich.	Whittier Hotel, Burns Avenue.
1	22	Stanley G. Harris	San Francisco, Calif.	Mills Building.
4	500	F. L. Dubosque	New York, N. Y.	Pennsylvania Railroad Building.
7	125	Harry S. Leyman	do.	
7	440	Salling W. Baruch	do.	60 Beaver Street.
1	260	Walter S. Hammons	Portland, Me.	120 Exchange Street.
7	300	Jacob Aron	New York, N. Y.	95 Wall Street.
5	450	Victor Emanuel	do.	57 William Street.
1		Franklin M. Singer	do.	Yonkers, N. Y.
2	450	O. A. Root	Providence, R. I.	Uxbridge, Mass.
4	60	Marie Sinclair	New York, N. Y.	West Central Park.
1	25	Elton S. Wayland	New Haven, Conn.	Waterbury, Conn.
8	700	Howard E. Coffin	Brunswick, Ga.	Sapelo, Ga.
2	48	Charles E. Rowe	Boston, Mass.	Winthrop, Mass.
5	350	Bertram B. Conrad	New Bedford, Mass.	
14		Robert E. Tod	New York, N. Y.	342 Madison Avenue.
		Hery W. Greenough	Alexandria, Va.	Proffit, Va.
2	330	Dudley L. Pickman	Salem, Mass.	Beverly, Mass.
3	30	Lockwood W. Fogg	Philadelphia, Pa.	Port Norris, N. J.
1	75	John W. Biggs	Boston, Mass.	Dorchester, Mass.
2	100	W. J. Selby	Tampa, Fla.	Sarasota, Fla.
3		Herreshoff Manufacturing Co.	Providence, R. I.	Bristol, R. I.
4	100	Carman R. Runyon	Philadelphia, Pa.	Mantoloking, N. J.
3	40	Henry B. Anderson	New York, N. Y.	3 South Williams Street.

GOVERNMENT VESSELS

UNITED STATES NAVY

[Steel vessels in SMALL CAPITALS, iron in *italics*, wood in roman]

Signal letters	Name of vessel	Type	Propulsion	Masts	Displacement (normal)
GBCH	BEAVER	Tender	Single screw	2 masts	<i>5,970</i>
GBCK	CHEWINK	Mine sweeper	do	do	950
GBCM	CORMORANT	do	do	do	950
GBCS	GANNET	do	do	do	950
GBCV	GREBE	do	do	do	950
GBDK	MALLARD	do	do	do	950
GBDR	ORTOLAN	do	do	do	950
GBDT	PEACOCK	do	do	do	950
GBDV	PIGEON	do	do	do	950
GBFD	SANDPIPER	do	do	do	950
GBFM	VIREO	do	do	do	950
GBFN	WARBLER	do	do	do	950
GBFQ	WILLET	do	do	do	950
GBFT	WILMETTE ¹	Unclassified	Twin screw	do	⁴ 2,600
GBLD	ALTAIR	Tender	Turbine, 1 screw	2 masts	⁴ 13,925
GBLF	ANTARES ²	Auxiliary	do	do	⁴ 11,460
GBLH	ARTIC	Store ship	do	do	⁴ 12,600
GBLJ	GOLD STAR ²	Auxiliary	Single screw	do	⁴ 10,550
GBLM	BOREAS	Store ship	Turbine, 1 screw	do	⁴ 12,600
GBLN	CANOPUS	Tender	Single screw	do	⁴ 9,225
GBLP	CAPELLA	Cargo	Turbine, 1 screw	do	⁴ 11,450
GBLR	DENEbola	Tender	do	do	⁴ 13,925
GBLT	LARAMIE	Oiler	Single screw	do	⁴ 14,460
GBLW	PROCYON ²	Auxiliary	Turbine, 1 screw	do	⁴ 11,450
GBMO	RAPIDAN	Oiler	Single screw	do	16,800
GBMD	REGULUS	Cargo	do	do	⁴ 10,550
GBMF	RIEEL	Tender	Turbine, 1 screw	do	⁴ 13,925
GBMH	SALINAS	Oiler	Single screw	do	16,800
GBMJ	SEPULGA	do	do	do	16,800
GBMK	SIRIUS	Cargo	Turbine, 1 screw	do	⁴ 11,450
GBML	SPICA	do	do	do	⁴ 11,450
GBMP	VEGA	do	do	do	⁴ 11,450
GBMQ	YUKON	Store ship	do	do	⁴ 12,600
GBNC	Sturgeon Bay ¹	Unclassified	Single screw	do	
GBND	Commodore	do	do	do	
GBNF	Briarcliff ¹	do	do	do	⁴ 5,990
GBNH	Newton	do	do	do	⁴ 5,990
GBPL	S. C. 57	Submarine chaser	Triple screw	1 mast	77
GBPM	HAY SPRING	Tug	Single screw	do	775
GBPT	S. C. 63	Submarine chaser	Triple screw	1 mast	77
GBPV	S. C. 64	do	do	do	77
GBRM	S. C. 102	do	do	do	77
GBRN	S. C. 103	do	do	do	77
GBTN	S. C. 159	do	do	do	77
GBVJ	S. C. 185	do	do	do	77
GBVR	S. C. 192	do	do	do	77
GBWV	S. C. 210	do	do	do	77
GBBN	S. C. 229	do	do	do	77
GBBQ	S. C. 231	do	do	do	77
GBDS	S. C. 252	do	do	do	77
GBFN	S. C. 271	do	do	do	77
GBFT	S. C. 320	do	do	do	77
GBFV	S. C. 323	do	do	do	77
GBKP	EAGLE 1	Patrol vessel	Turbine, 1 screw	2 masts	500
GBKQ	EAGLE 2	do	do	do	500
GBKR	EAGLE 3	do	do	do	500
GBKS	EAGLE 4	do	do	do	500
GBKT	EAGLE 5	do	do	do	500
GBKV	EAGLE 6	do	do	do	500
GBKW	EAGLE 7	do	do	do	500
GBLB	EAGLE 8	do	do	do	500
GBLD	EAGLE 9	do	do	do	500
GBLF	EAGLE 10	do	do	do	500
GBLH	EAGLE 11	do	do	do	500
GBLJ	EAGLE 12	do	do	do	500
GBLK	EAGLE 13	do	do	do	500
GBLM	EAGLE 14	do	do	do	500
GBLN	EAGLE 15	do	do	do	500
GBLR	EAGLE 18	do	do	do	500
GBLS	EAGLE 19	do	do	do	500
GBLW	EAGLE 22	do	do	do	500

¹ Steamer.

² Miscellaneous.

³ Estimated.

⁴ At loaded summer draft.

Government Vessels

Signal letters	Name of vessel	Type	Propulsion	Masts	Displacement (normal)
					<i>Tons</i>
GCMB	EAGLE 23	Patrol vessel	Turbine, 1 screw	2 masts	500
GCMD	EAGLE 24	do	do	do	500
GCMH	EAGLE 26	do	do	do	500
GCMJ	EAGLE 27	do	do	do	500
GCMK	EAGLE 28	do	do	do	500
GCLM	EAGLE 29	do	do	do	500
GCMQ	EAGLE 32	do	do	do	500
GCMR	EAGLE 33	do	do	do	500
GCMS	EAGLE 34	do	do	do	500
GOMT	EAGLE 35	do	do	do	500
GOMV	EAGLE 36	do	do	do	500
GCMW	EAGLE 37	do	do	do	500
GCNB	EAGLE 38	do	do	do	500
GCND	EAGLE 39	do	do	do	500
GONF	EAGLE 40	do	do	do	500
GONH	EAGLE 41	do	do	do	500
GCNJ	EAGLE 42	do	do	do	500
GCNK	EAGLE 43	do	do	do	500
GCNL	EAGLE 44	do	do	do	500
GCNM	EAGLE 45	do	do	do	500
GONP	EAGLE 46	do	do	do	500
GCNQ	EAGLE 47	do	do	do	500
GCNR	EAGLE 48	do	do	do	500
GONS	EAGLE 49	do	do	do	500
GCNT	EAGLE 50	do	do	do	500
GCQB	BIDDLE	Destroyer	Turbine, 2 screw	do	1,154
GCQD	DUPONT	do	do	do	1,154
GCQF	BERNADOU	do	do	do	1,154
GCQJ	ELLIS	do	do	do	1,154
GCQK	COLE	do	do	do	1,154
GCQL	J. FRED TALBOT	do	do	do	1,154
GCQM	DICKERSON	do	do	do	1,211
GCQN	LEARY	do	do	do	1,211
GCQP	SCHENCK	do	do	do	1,211
GCQR	HERBERT	do	do	do	1,211
GCQS	PALMER	do	do	do	1,191
GCQT	THATCHER	do	do	do	1,191
GCQV	WALKER	do	do	do	1,191
GCQW	CROSBY	do	do	do	1,191
GCRB	MEREDITH	do	do	do	1,191
GCRD	BUSH	do	do	do	1,191
GCRF	COWELL	do	do	do	1,191
GCRH	MADDOX	do	do	do	1,191
GCRJ	FOOTE	do	do	do	1,191
GCRK	RODGERS	do	do	do	1,215
GURL	BURNS	do	do	do	1,191
GCRM	ANTHONY	do	do	do	1,191
GCRN	SPROSTON	do	do	do	1,191
GCRP	RIZAL	do	do	do	1,191
GCRQ	MACKENZIE	Destroyer	do	do	1,191
GORS	RENSHAW	do	do	do	1,191
GORT	O'BANNON	do	do	do	1,191
GCRV	HOOAN	do	do	do	1,191
GCRW	HOWARD	do	do	do	1,191
GOSB	STANSBURY	do	do	do	1,191
GOSD	HOPEWELL	do	do	do	1,213
GOSF	THOMAS	do	do	do	1,213
GOSH	HARADEN	do	do	do	1,213
GOSJ	ABBOT	do	do	do	1,213
GOSK	BAGLEY	do	do	do	1,213
GOSL	CLEMSON	do	do	do	1,215
GOSM	DAHLGREN	do	do	do	1,215
GOSN	GOLDSBOROUGH	do	do	do	1,215
GOSP	SEMMES	do	do	do	1,215
GOSQ	SATTERLEE	do	do	do	1,215
GOSR	MASON	do	do	do	1,215
GOSV	ABEL P. UPFHUR	do	do	do	1,215
GOSW	HUNT	do	do	do	1,215
GOTB	WELLBORN O. WOOD	do	do	do	1,215
GOTD	GEORGE E. BADGER	do	do	do	1,215
GOTF	BRANCH	do	do	do	1,215
GOTH	HERNDON	do	do	do	1,215
GOTJ	DALLAS	do	do	do	1,215
GOTR	CHANDLER	do	do	do	1,215
GOTS	SOUTHARD	do	do	do	1,215
GOTV	HOVEY	do	do	do	1,215
GOTW	LONG	do	do	do	1,215
GCVB	BROOME	do	do	do	1,215
GCVD	ALDEN	do	do	do	1,215
GCVF	SMITH THOMPSON	do	do	do	1,215
GCVH	BARKER	do	do	do	1,215
GCVJ	TRACY	do	do	do	1,215

Government Vessels

Signal letters	Name of vessel	Type	Propulsion	Masts	Displacement (normal)
					<i>Tons</i>
GCYK	BORIE.....	Destroyer.....	Turbine, 2 screw.....	2 masts.....	1,215
GCVL	JOHN D. EDWARDS.....	do.....	do.....	do.....	1,215
GCVM	WHIPPLE.....	do.....	do.....	do.....	1,215
GCVN	PARROTT.....	do.....	do.....	do.....	1,215
GCVP	EDSALL.....	do.....	do.....	do.....	1,215
GCVQ	MACLEISH.....	do.....	do.....	do.....	1,215
GCVR	SIMPSON.....	do.....	do.....	do.....	1,215
GCVS	BULMER.....	do.....	do.....	do.....	1,215
GCVT	MCCORMICK.....	do.....	do.....	do.....	1,215
GCVW	STEWART.....	do.....	do.....	do.....	1,215
GCWB	POPE.....	do.....	do.....	do.....	1,215
GCWD	PEARY.....	do.....	do.....	do.....	1,215
GCWF	PILLSBURY.....	do.....	do.....	do.....	1,215
GCWH	JOHN D. FORD.....	do.....	do.....	do.....	1,215
GCWJ	TRUXTON.....	do.....	do.....	do.....	1,215
GCWK	PAUL JONES.....	do.....	do.....	do.....	1,215
GCWL	HATFIELD.....	do.....	do.....	do.....	1,215
GCWM	BROOKS.....	do.....	do.....	do.....	1,215
GCWN	GILMER.....	do.....	do.....	do.....	1,215
GCWP	FOX.....	do.....	do.....	do.....	1,215
GCWQ	KANE.....	do.....	do.....	do.....	1,215
GCWR	HUMPHREYS.....	do.....	do.....	do.....	1,215
GCWS	McFARLAND.....	do.....	do.....	do.....	1,215
GCWT	JAMES K. PAULDING.....	do.....	do.....	do.....	1,215
GCWV	OVERTON.....	do.....	do.....	do.....	1,215
GDBO	STURTEVANT.....	do.....	do.....	do.....	1,215
GDBF	CHILDS.....	do.....	do.....	do.....	1,215
GDBH	KING.....	do.....	do.....	do.....	1,215
GDBJ	SANDS.....	do.....	do.....	do.....	1,215
GDBK	WILLIAMSON.....	do.....	do.....	do.....	1,215
GDBL	RUBEN JAMES.....	do.....	do.....	do.....	1,215
GDBM	BAINBRIDGE.....	do.....	do.....	do.....	1,215
GDBN	GOPY.....	do.....	do.....	do.....	1,215
GDBP	BARRY.....	do.....	do.....	do.....	1,215
GDBQ	HOPKINS.....	do.....	do.....	do.....	1,215
GDBR	LAWRENCE.....	do.....	do.....	do.....	1,215
GDBS	BELKNAP.....	do.....	do.....	do.....	1,215
GDBT	MCCOOK.....	do.....	do.....	do.....	1,215
GDBV	MCCALLA.....	do.....	do.....	do.....	1,215
GDBW	KALK.....	do.....	do.....	do.....	1,215
GDCB	OSMOND INGRAM.....	do.....	do.....	do.....	1,215
GDCF	BANCROFT.....	do.....	do.....	do.....	1,215
GDCI	WELLES.....	do.....	do.....	do.....	1,215
GDCJ	AULICK.....	do.....	do.....	do.....	1,215
GDCK	TURNER.....	do.....	do.....	do.....	1,215
GDCI	GILLIS.....	do.....	do.....	do.....	1,215
GDCN	MCDERMUT.....	do.....	do.....	do.....	1,215
GDCP	LAUB.....	do.....	do.....	do.....	1,215
GDCQ	McLANAHAN.....	do.....	do.....	do.....	1,215
GDCR	EDWARDS.....	do.....	do.....	do.....	1,215
GDCS	GREENE.....	do.....	do.....	do.....	1,215
GDCI	BALLARD.....	do.....	do.....	do.....	1,215
GDCV	SHURRICK.....	do.....	do.....	do.....	1,215
GDCW	BAILEY.....	do.....	do.....	do.....	1,215
GDFB	THORNTON.....	do.....	do.....	do.....	1,215
GDFC	MORRIS.....	do.....	do.....	do.....	1,215
GDFH	TINNEY.....	do.....	do.....	do.....	1,215
GDFJ	SWASEY.....	do.....	do.....	do.....	1,215
GDFK	MEADE.....	do.....	do.....	do.....	1,215
GDFL	SINCLAIR.....	do.....	do.....	do.....	1,215
GDFM	MCCAWLEY.....	do.....	do.....	do.....	1,215
GDFN	MOODY.....	do.....	do.....	do.....	1,215
GDFP	HENSHAW.....	do.....	do.....	do.....	1,215
GDFQ	MEYER.....	do.....	do.....	do.....	1,215
GDFR	DOYEN.....	do.....	do.....	do.....	1,215
GDFS	SHARKEY.....	do.....	do.....	do.....	1,215
GDFI	TOUCEY.....	do.....	do.....	do.....	1,215
GDFV	BRECK.....	do.....	do.....	do.....	1,215
GDFW	ISHERWOOD.....	do.....	do.....	do.....	1,215
GDIH	CASE.....	do.....	do.....	do.....	1,215
GDIH	LARDNER.....	do.....	do.....	do.....	1,215
GDIH	PUTNAM.....	do.....	do.....	do.....	1,215
GDIH	WORDEN.....	do.....	do.....	do.....	1,215
GDIH	FLUSSEN.....	do.....	do.....	do.....	1,215
GDIH	DALE.....	do.....	do.....	do.....	1,215
GDIH	CONVERSE.....	do.....	do.....	do.....	1,215
GDIH	REID.....	do.....	do.....	do.....	1,215
GDIH	BILLINGSLEY.....	do.....	do.....	do.....	1,215
GDIH	CHARLES AUSBURN.....	do.....	do.....	do.....	1,215
GDIH	OSBORNE.....	do.....	do.....	do.....	1,215
GDIH	PERCIVAL.....	do.....	do.....	do.....	1,215
GDIH	JOHN FRANCIS BURNES.....	do.....	do.....	do.....	1,215
GDIH	FARRAGUT.....	do.....	do.....	do.....	1,215

Government Vessels

127

Signal letters	Name of vessel	Type	Propulsion	Masts	Displacement (normal)
					<i>Tons</i>
GDJC	SOMERS	Destroyer	Turbine, 2 screw	2 masts	1,215
GDJF	STODDERT	do.	do.	do.	1,215
GDJH	RENO	do.	do.	do.	1,215
GDJK	FARQUHAR	do.	do.	do.	1,215
GDJL	THOMPSON	do.	do.	do.	1,215
GDJM	KENNEDY	do.	do.	do.	1,215
GDJN	PAUL HAMILTON	do.	do.	do.	1,215
GDJP	WILLIAM JONES	do.	do.	do.	1,215
GDJV	ZEILIN	do.	do.	do.	1,215
GDJW	YARBOROUGH	do.	do.	do.	1,215
GDKB	LA VALLETTE	do.	do.	do.	1,215
GDKC	SLOAT	do.	do.	do.	1,215
GDKF	WOOD	do.	do.	do.	1,215
GDKH	SHIRK	do.	do.	do.	1,215
GDKJ	KIDDER	do.	do.	do.	1,215
GDKL	SELFRIDGE	do.	do.	do.	1,215
GDKM	MARCUS	do.	do.	do.	1,215
GDKN	MERYINE	do.	do.	do.	1,215
GDKP	CHASE	do.	do.	do.	1,215
GDKQ	ROBERT SMITH	do.	do.	do.	1,215
GDKR	MULLANY	do.	do.	do.	1,215
GDKS	COGHLAN	do.	do.	do.	1,215
GDKT	PRESTON	do.	do.	do.	1,215
GDKV	LAMSON	do.	do.	do.	1,215
GDKW	BRUCE	do.	do.	do.	1,215
GDLB	HULL	do.	do.	do.	1,215
GDLC	MACDONOUGH	do.	do.	do.	1,215
GDLE	FARENHOLT	do.	do.	do.	1,215
GDLE	SUMNER	do.	do.	do.	1,215
GDLE	CORRY	do.	do.	do.	1,215
GDLE	MELVIN	do.	do.	do.	1,215
GDLE	LITCHFIELD	do.	do.	do.	1,215
GDLE	ZANE	do.	do.	do.	1,215
GDLE	WASMUTH	do.	do.	do.	1,215
GDLE	TREYER	do.	do.	do.	1,215
GDLE	PERRY	do.	do.	do.	1,215
GDLS	DECATUR	do.	do.	do.	1,215
GDLT	HULBERT	do.	do.	do.	1,215
GDLV	NOA	do.	do.	do.	1,215
GDLE	WILLIAM B. PRESTON	do.	do.	do.	1,215
GDMB	PREBLE	do.	do.	do.	1,215
GDMC	SICARD	do.	do.	do.	1,215
GDMF	PRUITT	do.	do.	do.	1,215
GDTN	BRAZOS	Oiler	Twin screw	do.	14,800
GDTP	SANDERLING	Mine sweeper	Single screw	do.	950
GDVG	BOSTON ¹	Unclassified	do.	do.	3,000
GFJW	CHALLENGE	Tug	do.	do.	515
GFRII	Sara Thompson	Oiler	do.	do.	5,836
GFVL	H-6	Submarine	Twin screw	do.	357
GFWB	H-4	do.	do.	do.	357
GFWC	H-5	do.	do.	do.	357
GFWD	H-7	do.	do.	do.	357
GFWH	H-8	do.	do.	do.	357
GFWJ	H-9	do.	do.	do.	357
GHKM	EAGLE 51	Patrol vessel	Turbine, 1 screw	2 masts	500
GHNK	EAGLE 52	do.	do.	do.	500
GHPK	EAGLE 53	do.	do.	do.	500
GHPQ	EAGLE 54	do.	do.	do.	500
GHPR	EAGLE 55	do.	do.	do.	500
GHPS	EAGLE 56	do.	do.	do.	500
GHPV	EAGLE 57	do.	do.	do.	500
GHPW	EAGLE 58	do.	do.	do.	500
GHPX	EAGLE 59	do.	do.	do.	500
GHPY	EAGLE 60	do.	do.	do.	500
GHPZ	S. C. 412	Submarine chaser	Triple screw	1 mast	77
GHQD	S. C. 428	do.	do.	do.	77
GHQK	S. C. 431	do.	do.	do.	77
GHQL	S. C. 432	do.	do.	do.	77
GHQM	S. C. 433	do.	do.	do.	77
GHQS	S. C. 437	do.	do.	do.	77
GHQW	S. C. 440	do.	do.	do.	77
GJKV	ALGORMA	Tug	Single screw	2 masts	998
GJKW	ASHEVILLE	Gunboat	Turbine, 1 screw	do.	1,575
GJLB	BAGADUCE	Tug	Single screw	2 masts	³ 1,000
GJLD	CONTOCOOK	do.	do.	do.	969
GJLF	IUKA	do.	do.	do.	969
GJLH	KALMIA	do.	do.	do.	³ 1,000
GJLK	KEOSANQUA	do.	do.	do.	969
GJLM	KEWAYDIN	do.	do.	do.	³ 1,000
GJLN	KOKA	do.	do.	do.	³ 1,000
GJLP	MAHOPAC	do.	do.	do.	³ 1,000
GJLQ	MEDUSA	Repair ship	Turbine, 1 screw	do.	10,000

¹ Old cruiser.

³ Estimated.

Government Vessels

Signal letters	Name of vessel	Type	Propulsion	Masts	Displacement (normal)
					Tons
GJLR	MONTCALM	Tug	Single screw	2 masts	999
GJLS	NAPA	do	do	do	1,000
GJLT	NITRO	Ammunition	Turbine, 2 screw	do	10,600
GJLV	PINOLA	Tug	Single screw	do	1,000
GJLW	PYRO	Ammunition	Turbine, 2 screw	do	10,600
GJMB	SCIOTA	Tug	Single screw	do	1,000
GJMC	SUNNADIN	do	do	do	1,000
GJMD	TADOUSAC	do	do	do	1,000
GJMF	TATNUCK	do	do	do	1,000
GJMH	UMPUA	do	do	do	1,000
GJMK	WANDANK	do	do	do	1,000
GJMN	KAWEAH	Oiler	do	do	14,467
GJMP	FAVORITE	Tug	Single screw	do	1,100
GJMQ	MATTOLE	Oiler	do	do	14,450
GJMR	PATOKA	do	do	do	16,800
GJMS	RAMAPO	do	do	do	16,800
GJMW	SAPPELO	do	do	do	16,800
GJNC	TIPPECANOE	do	Turbine, 1 screw	do	16,800
GJND	TRINITY	do	do	do	16,800
GJNF	ROBERT L. BARNES	do	Single screw	1 mast	3,850
GJNK	RELIEF	Hospital ship	Turbine, 2 screw	2 masts	9,800
GJNM	NECHES	Oiler	Twin screw	do	14,800
GJNP	PECOS	do	do	do	14,800
GJNQ	WHITNEY	Tender	Turbine, 1 screw	do	10,600
GJNW	DONBIN	do	do	do	10,600
GJPC	PADUCAH ⁶	Unclassified	Twin screw	do	1,085
GJPD	HAWK ⁷	do	Single screw	2 masts	375
GJPF	Essex ⁸	do	do	do	1,375
GJPH	WRIGHT	Tender	Turbine, 1 screw	2 masts	11,500
GJPM	WANDO	Tug	Single screw	do	575
GPVN	SALT LAKE CITY	Light cruiser	Turbine, 4 screw	2 tripod	10,000
GPVQ	PENSACOLA	do	do	do	10,000
GPVR	OMAHA	do	do	1 pole, 1 tripod	7,500
GPVS	MILWAUKEE	do	do	do	7,500
GPVT	CINCINNATI	do	do	do	7,500
GPVW	RALEIGH	do	do	do	7,500
GPWB	DETROIT	do	do	do	7,500
GPWC	RICHMOND	do	do	do	7,500
GPWD	CONCORD	do	do	do	7,500
GPWF	TRENTON	do	do	do	7,500
GPWH	MARBLEHEAD	do	do	do	7,500
GPWJ	MEMPHIS	do	do	do	7,500
GPWK	HOLLAND	Tender	Turbine, 1 screw	2 masts	10,600
GQWL	TULSA	Gunboat	do	do	1,570
GQBN	Albany ⁹	Light cruiser	Twin screw	do	3,430
GQBS	CALDWELL	Destroyer	Turbine, 2 screw	do	1,125
GQBV	ALLEN	do	do	do	1,071
GQBW	ARIZONA	Battleship	Turbine, 4 screw	2 cage masts	31,400
GQCD	Annapolis ⁶	Unclassified	Single screw	do	1,010
GQCJ	ARKANSAS	Battleship	Turbine, 4 screw	2 cage masts	26,000
GQCK	ARAPAHOE	Tug	Single screw	1 mast, 1 derrick	575
GQCL	Aylwin	Destroyer	Turbine, 2 screw	2 masts	1,036
UQCM	CRAYEN	do	do	do	1,125
UQCN	BRIDGE	Store ship	Twin screw	do	8,500
UQCP	BUSHNELL	Tender	Turbine, 1 screw	do	3,580
UQCR	BALCH	Destroyer	Turbine, 2 screw	do	1,036
UQCW	BALTIMORE	Mine layer	Twin screw	do	4,413
UQDK	BENHAM	Destroyer	Turbine, 2 screw	do	1,036
UQDT	BIRMINGHAM	Light cruiser	Twin screw	do	3,750
UQFB	CHESTER	do	Turbine, 4 screw	do	3,750
UQFC	CUMBERLAND ⁹	Unclassified	do	do	1,800
UQFJ	NEW MEXICO	Battleship	Electric, 4 screw	2 cage masts	32,000
UQFN	CHEYENNE ¹⁰	Unclassified	Twin screw	1 mil. mast	3,225
UQFR	CHARLESTON	Cruiser	do	2 masts	9,700
UQFS	Chattanooga ⁸	Light cruiser	do	do	3,200
UQFW	CHICAGO ⁸	Unclassified	do	do	4,500
UQHB	CALIFORNIA	Battleship	Electric, 4 screw	2 cage masts	32,300
UQHJ	Cleveland ⁸	Light cruiser	Twin screw	do	3,200
UQIJ	Colorado ⁸	Battleship	Electric, 4 screw	2 cage masts	32,600
UQIR	O-1	Submarine	Twin screw	do	520
UQIV	K-2	do	do	do	392
UQHW	CUSHING	Destroyer	Turbine, 2 screw	2 masts	1,050
UQJD	CUYAMA	Oiler	Twin screw	do	14,500
UQJL	DRAYTON	Destroyer	Turbine, 3 screw	do	742
UQJM	DAVIS	do	Turbine, 2 screw	do	1,071
UQJR	Denver ⁸	Light cruiser	Twin screw	do	3,200
UQJS	Des Moines	do	do	do	3,200
UQJT	DUNCAN	Destroyer	Turbine, 2 screw	2 masts	1,014
UQKF	Dubuque ⁶	Unclassified	Twin screw	do	1,085

⁸ Estimated.
⁹ Old Cruiser.

⁶ Old gunboat.
⁷ Old yacht.

⁵ Steel sheathed.
⁹ Old training ship.

¹⁰ Old Monitor

Government Vessels

Signal letters	Name of vessel	Type	Propulsion	Masts	Displacement (normal)
					<i>Tons</i>
GQKJ	O-2	Submarine	Twin Screw		520
GQKM	<i>Elcano</i>	Gunboat	do.		620
GQKS	LYKENS	Tug	Single screw	2 masts	1,000
GQKT	O-3	Submarine	Twin screw		520
GQLC	FLORIDA	Battleship	Turbine, 4 screw	2 cage masts	21,825
GQLJ	GWIN	Destroyer	Turbine, 2 screw	2 masts	1,125
GQLK	FULTON	Tender	Diesel, 1 screw	do.	1,408
GQLN	KANAWHA	Oiler	Twin screw	do.	14,500
GQLP	H-3	Submarine	do.		358
GQLR	Galveston ¹	Light cruiser	do.		3,200
GQLT	GENERAL ALAVA ²	Auxiliary	Single screw	2 masts	1,115
GQMF	CONNOR	Destroyer	Turbine, 3 screw	do.	1,125
GQMK	K-1	Submarine	Twin screw		392
GQMN	HANNIBAL ²	Battleship	Single screw	2 masts	4,002
GQMP	Hartford ¹²	Unclassified	do.		2,790
GQMT	HELENA	Gunboat	Twin screw	1 mast	1,390
GQM W	MAUMEE	Oiler	Diesel, 2 screw	2 masts	14,500
GQND	L-2	Submarine	Twin screw		450
GQNJ	IDAHO	Battleship	Turbine, 4 screw	2 cage masts	32,000
GQNL	L-3	Submarine	Twin screw		450
GQNP	ILLINOIS ¹¹	Unclassified	do.	2 cage masts	
GQNS	HENDERSON	Transport	do.	2 masts	10,000
GQNT	CHAUMONT	do.	Turbine, 1 screw	do.	13,400
GQPB	JASON	Collier	Twin screw	do.	19,250
GQPC	IROQUOIS	Tug	Single screw	do.	702
GQPD	K-5	Submarine	Twin screw		392
GQPJ	LANGLEY	Aircraft carrier	Electric, 2 screw	2 masts	12,700
GQPK	JARVIS	Destroyer	Turbine, 3 screw	do.	742
GQPR	JENKINS	do.	do.	do.	742
GQPT	KEARSARGE, CRANE SHIP No. 1 ¹⁴	Unclassified	Twin screw		11,520
GQPW	K-6	Submarine	do.		392
GQRB	BLACK HAWK	Tender	Single screw	2 masts	13,500
GQRJ	K-7	Submarine	Twin screw		392
GQRK	K-8	do.	do.		392
GQRS	AROOSTOOK	Mine layer	do.	2 masts	3,800
GQSB	O-4	Submarine	do.		520
GQSD	MOHAVE	Tug	Single screw	1 mast, 1 derrick	575
GQSL	MAYRANT	Destroyer	Turbine, 2 screw	2 masts	742
GQSM	MARYLAND	Battleship	Electric, 4 screw	2 cage masts	32,600
GQSR	MAYFLOWER	Converted yacht	Twin screw	2 masts	2,690
GQSV	MANLEY	Destroyer	Turbine, 2 screw	do.	1,125
GQSW	PENNSYLVANIA	Battleship	Turbine, 4 screw	2 cage masts	31,400
GQTC	NICHOLSON	Destroyer	Turbine, 2 screw	2 masts	1,050
GQTD	O'BRIEN	do.	do.	do.	1,050
GQTL	DEADNAUGHT	Tug	Single screw	do.	
GQTR	MISSISSIPPI	Battleship	Turbine, 4 screw	2 cage masts	32,000
GQTV	MISSOULA	Cruiser	Twin screw	1 cage, 1 military mast	14,500
GQVD	MONOCACY	Gunboat	do.	2 masts	190
GQVF	NEREUS	Collier	do.	do.	19,080
GQVJ	OKLAHOMA	Battleship	do.	2 cage masts	27,500
GQVK	ORION	Collier	do.	2 masts	19,250
GQVL	H-2	Submarine	do.		358
GQVM	NEPTUNE	Collier	Turbine, 2 screw	2 masts	19,480
GQVR	NAVIGATOR	Tug	Single screw	do.	
GQWB	NEVADA	Battleship	Turbine, 2 screw	2 cage masts	27,500
GQWH	New Orleans ⁸	Light cruiser	Twin screw	2 military masts	23,400
GQWJ	Newport ⁶	Unclassified	Single screw		11,1000
GQWK	NEW YORK	Battleship	Twin screw	2 cage masts	27,100
GQWL	ONTARIO	Tug	Single screw	2 masts	1,035
GQWN	PARKER	Destroyer	Turbine, 2 screw	do.	7,136
GQWP	MELVILLE	Tender	Turbine, 1 screw	do.	14,550
GQWR	CHARLOTTE	Cruiser	Twin screw	1 cage, 1 military mast	
GQWT	NAVAJO	Tug	Single screw	2 masts	800
GRBO	K-3	Submarine	Twin screw		392
GRBF	OLYMPIA	Light cruiser	do.		5,865
GRBH	O-6	Submarine	do.		520
GRBJ	O-7	do.	do.		520
GRBK	OREGON ¹³	Unclassified	do.	1 cage, 1 military mast	
GRBN	RAPPAHANNOCK	Store ship	Single screw	2 masts	15,200
GRBP	<i>Pampanga</i>	Gunboat	Twin screw	1 mast	243
GRBQ	O-8	Submarine	do.		520
GRBT	RAINBOW	Tender	Single screw	2 masts	4,360
GRBW	Guam	Gunboat			

¹ Miscellaneous.

² Estimated.

⁶ Old gunboat.

⁸ Steel sheathed.

¹¹ Old corvette.

¹³ Old battleship.

¹⁴ Crane ship.

¹⁵ Naval relic.

Government Vessels

Signal letters	Name of vessel	Type	Propulsion	Masts	Displacement (normal)
QRCH	PITTSBURG	Cruiser	Twin screw	1 cage, 1 military mast	Tons 13,680
QRCL	PROTEUS	Collier	do	2 masts	19,080
QRCM	Tutuila	Gunboat			
QRCS	Panay	do			
QRCT	PISCATAQUA	Tug	Single screw	2 masts	854
QRD	O-9	Submarine	Twin screw		520
QRDB	Oahu	Gunboat			
QRDC	Luzon	do			
QRDE	PALOS	do	Twin screw	2 masts	190
QRDF	CHEMUNO	Tug	Single screw	do	575
QRDJ	Mindanao	Gunboat			
QRDN	O-10	Submarine	Twin screw		520
QRDP	PROMETHUS	Repair ship	do	4 masts	8,100
QRDQ	PATUXENT	Tug	do	2 masts	755
QRDS	PATAPSCO	do	do	do	755
QRDT	PERKINS	Destroyer	Turbine, 2 screw	do	742
QRFC	ALLEGHENY	Tug	Single screw	do	1,000
GRFK	Reina Mercedes ¹⁶	Unclassified		Housed over	2,835
GRFM	O-11	Submarine	Twin screw		485
GRFT	ROWAN	Destroyer	Turbine, 2 screw	2 masts	1,111
GRFV	SALEM	Light cruiser	do	do	3,750
GRHD	O-12	Submarine	Twin screw		485
GRHM	SAN FRANCISCO	Mine layer	do	2 masts	4,083
GRHQ	SCORPION	Converted yacht	do	do	775
GRJC	SARATOGA ¹⁷	Aircraft carrier	Electric, 4 screw		
GRJD	SOLACE	Hospital ship	Single screw	2 masts	5,917
GRJH	HURON	Cruiser	Twin screw	1 cage, 1 military mast	13,680
GRJK	SOUTHERY ¹⁹	Unclassified	Single screw	Housed over	3,100
GRJL	SHAWMUT	Mine layer	Twin screw	2 masts	3,800
GRJS	ST. LOUIS	Cruiser	do	2 military masts	9,700
GRJV	O-13	Submarine	do		485
GRJW	O-14	do	do		485
GRKB	STOCKTON	Destroyer	Turbine, 3 screw	2 masts	1,125
GRKF	SYLPH	Converted yacht	Single screw	do	152
GRKJ	STERETT	Destroyer	Turbine, 2 screw	do	742
GRKV	SACRAMENTO	Gunboat	Single screw	do	1,425
GRLB	TENNESSEE	Battleship	Electric, 4 screw	2 cage masts	32,300
GRLO	TEXAS	do	Twin screw	do	27,000
GRLI	TOPEKA	Unclassified	do		
GRLN	VESTAL	Repair ship	do	2 masts	8,100
GRLP	UTAH	Battleship	Turbine, 4 screw	2 cage masts	21,825
GRLT	UNADILLA	Tug	Single screw	2 masts	
GRMJ	VIGILANT	do	do	do	
GRMK	WILMINGTON ⁶	Unclassified	Twin screw	1 military mast	1,392
GRML	VILLALOBOS	Gunboat	Turbine, 2 screw		370
GRMT	WALKE	Destroyer	do	2 masts	742
GRMW	O-16	Submarine	Twin screw		485
GRND	WEST VIRGINIA	Battleship	Electric, 4 screw	2 cage masts	32,600
GRNF	Wheeling ^{6,8}	Unclassified	Twin screw		990
GRNJ	WILKES	Destroyer	Turbine, 2 screw	2 masts	1,110
GRNP	WOMPATUCK	Tug	Single screw	do	
GRNS	K-4	Submarine	Twin screw		392
GRNV	WARRINGTON	Destroyer	Turbine, 2 screw	2 masts	742
GRPB	SONOMA	Tug	Single screw	do	1,120
GRPC	WYOMING	Battleship	Turbine, 4 screw	2 cage masts	26,000
GRPD	WINSLOW	Destroyer	Turbine, 2 screw	2 masts	1,050
GRPH	Yantic ⁶	Unclassified	Single screw		900
GRPK	SAMPSON	Destroyer	Turbine, 2 screw	2 masts	1,111
GRPL	THRUSH	Mine sweeper	Single screw	do	950
GRPM	T-1	Fleet submarine	Twin screw		
GRPN	SHAW	Destroyer	Turbine, 2 screw	2 masts	1,110
GRPQ	TILLAMOOK	Tug	Single screw	1 mast, 1 derrick	575
GRPS	TUCKER	Destroyer	Turbine, 2 screw	2 masts	1,090
GRPT	WADSWORTH	do	do	do	1,060
GRPV	WAINWRIGHT	do	do	do	1,150
GRPW	O-15	Submarine	Twin screw		485
GRQF	BRIDGEPORT	Tender	Twin screw	2 masts	11,750
GRQH	CAMDEN	do	Single screw	do	9,000
GRQJ	ARGONNE	do	Turbine, 1 screw	do	13,400
GRQK	FREDERICK	Cruiser	Twin screw	1 cage, 1 military mast	13,680
GRQN	HUNTINGTON	do	do	do	13,680
GRQP	KITTERY	Cargo ship	do	2 masts	3,330
GRQS	LEXINGTON	Aircraft carrier	Electric, 4 screw		
GRQV	TURKEY	Mine sweeper	Single screw	2 masts	950

⁸ Estimated.
⁶ Old gunboat.

⁸ Steel sheathed.
¹⁸ Naval relic.

¹⁶ Old Spanish cruiser.
¹⁷ Still under construction

¹⁹ Old collier.

Government Vessels

Signal letters	Name of vessel	Type	Propulsion	Masts	Displacement (normal)
					<i>Tons</i>
GRSC	Old Constellation ²⁰	Unclassified	Sails		1,970
GRSD	Old Constitution ²⁰	do	do		2,200
GRSH	PUEBLO	Cruiser	Twin screw	1 cage, 1 military mast.	13,680
GRSK	ROCHESTER	do	do	2 military masts.	8,150
GRSL	SAVANNAH	Tender	Single screw	2 masts	10,800
GRSN	SEATTLE	Cruiser	Twin screw	1 cage, 1 military mast.	14,500
GRSP	UNDAUNTED	Tug	Single screw	2 masts	450
GRST	R-1	Submarine	Twin screw		569
GRSV	R-2	do	do		569
GRSW	R-3	do	do		569
GRTB	R-4	do	do		569
GRTC	R-5	do	do		569
GRTD	R-6	do	do		569
GRTF	R-7	do	do		569
GRTH	R-8	do	do		569
GRTJ	R-9	do	do		569
GRTK	R-10	do	do		569
GRTL	R-11	do	do		569
GRTM	R-12	do	do		569
GRTN	R-13	do	do		569
G RTP	R-14	do	do		569
GRTQ	R-15	do	do		569
GRTS	R-16	do	do		569
GRTV	R-17	do	do		569
GRTW	R-18	do	do		569
GRVB	R-19	do	do		569
GRVC	R-20	do	do		569
GRVD	R-21	do	do		495
GRVF	R-22	do	do		495
GRVH	R-23	do	do		495
GRVJ	R-24	do	do		495
GRVK	R-25	do	do		495
GRVL	R-26	do	do		495
GRVM	R-27	do	do		495
GRVN	S-1	do	do		854
GRVP	S-2	do	do		800
GRVQ	S-3	do	do		876
GRVS	S-4	do	do		876
GRVW	S-6	do	do		876
GRWB	S-7	do	do		876
GRWC	S-8	do	do		876
GRWD	S-9	do	do		876
GRWF	S-10	do	do		876
GRWH	S-11	do	do		876
GRWJ	S-12	do	do		876
GRWK	S-13	do	do		876
GRWL	S-14	do	do		854
GRWM	S-15	do	do		854
GRWN	S-16	do	do		854
GRWP	S-17	do	do		854
GRWQ	S-18	do	do		854
GRWS	S-19	do	do		854
GRWT	S-20	do	do		854
GRWV	S-21	do	do		854
GSBO	S-22	do	do		854
GSBD	S-23	do	do		854
GSBF	S-24	do	do		854
GSBH	S-25	do	do		854
GSBJ	S-26	do	do		854
GSBK	S-27	do	do		854
GSBL	S-28	do	do		854
GSBM	S-29	do	do		854
GSBN	S-30	do	do		854
GSBP	S-31	do	do		854
GSBQ	S-32	do	do		854
GSBR	S-33	do	do		854
GSBT	S-34	do	do		854
GSBV	S-35	do	do		854
GSBW	S-36	do	do		854
GSQB	S-37	do	do		854
GSQB	S-38	do	do		854
GSQB	S-39	do	do		854
GSCH	S-40	do	do		854
GSCH	S-41	do	do		854
GSCK	WICKES	Destroyer	do	2 masts	1,154
GSCL	PHILIP	do	do	do	1,154
GSQN	EVANS	do	do	do	1,154

¹ Estimated.

²⁰ Old frigate

Government Vessels

Signal letters	Name of vessel	Type	Propulsion	Masts	Displacement (normal)
					<i>Tons</i>
QSCP	LITTLE	Destroyer	Twin screw	2 masts	1, 191
QSCQ	KIMBERLY	do	do	do	1, 191
QSCR	SIGOURNEY	do	do	do	1, 191
QSCT	GREGORY	do	do	do	1, 191
QSCV	STRINGHAM	do	do	do	1, 191
QSCW	DYER	do	do	do	1, 191
QSDB	COLHOUN	do	do	do	1, 191
QSDC	STEVENS	do	do	do	1, 191
QSDF	McKEE	do	do	do	1, 191
QSDH	ROBINSON	do	do	do	1, 191
QSDJ	RINGGOLD	do	do	do	1, 191
QSDK	McKEAN	do	do	do	1, 191
QSDL	HARDING	do	do	do	1, 191
QSDM	GRIDLEY	do	do	do	1, 191
QSDN	FAIRFAX	do	do	do	1, 154
QSDP	TAYLOR	do	do	do	1, 154
QSDQ	BELL	do	do	do	1, 191
QSDR	STRIBLING	Mine layer	do	do	1, 191
QSDT	MURRAY	do	Turbine, 2 screw	do	1, 191
QSDV	ISRAEL	do	do	do	1, 191
QSFD	WHIPPOORWILL	Mine sweeper	Single screw	do	950
QSFH	WIDGEON	do	do	do	950
QSFJ	WOODCOCK	do	do	do	950
QSJB	Aramis	Survey vessel	Diesel, 2 screw	do	375
QSJW	NIAGARA	Converted yacht	Twin screw	3 masts	2, 600
QSMC	DESPATCH	do	do	2 masts	237
QSPW	WENONAH	do	Single screw	do	470
QSRC	S-42	Submarine	do	do	906
QSRD	S-43	do	do	do	906
QSRF	S-44	do	do	do	906
QSRH	S-45	do	Twin screw	do	906
QSRJ	S-46	do	do	do	906
QSRK	S-47	do	do	do	906
Q SRL	S-48	do	do	do	993
QSRM	S-49	do	do	do	993
QSRN	S-50	do	do	do	993
QSRP	S-51	do	do	do	993
QSRQ	V-1	Fleet submarine	do	do	---
QSRT	V-2	do	do	do	---
QSRV	V-3	do	do	do	---
QSRW	V-4	Survey vessel	Diesel, 2 screw	do	---
QSTB	NOKOMIS	Converted yacht	Twin screw	2 masts	1, 285
QSTC	V-5	Fleet submarine	Diesel, 2 screw	do	---
QSTD	V-6	do	do	do	---
QSTH	L-9	Submarine	Twin screw	do	460
QSTK	L-11	do	do	do	450
QSTL	N-1	do	do	do	347
QSTM	N-2	do	do	do	347
QSTN	N-3	do	do	do	347
QSTW	V-7	Fleet submarine	do	do	---
QSVB	V-8	do	do	do	---
QSVO	V-9	do	do	do	---
QSWC	ISABEL	Converted yacht	Turbine, 2 screw	2 masts	938
QSWF	LUCE	Mine layer	do	do	1, 191
QSWH	MAURY	do	do	do	1, 191
QSWJ	LANSDALE	do	do	do	1, 191
QSWK	MAHAN	do	do	do	1, 191
QSWL	SCHLEY	Destroyer	do	do	1, 191
QSWM	CHAMPLIN	do	do	do	1, 191
QSWN	MUGFORD	do	do	do	1, 191
QSWP	Chew	do	do	do	1, 191
QSWQ	HAZELWOOD	do	do	do	1, 191
QSWR	WILLIAMS	do	do	do	1, 191
QSWT	CRANE	do	do	do	1, 191
QSWV	HART	Mine layer	do	do	1, 191
QTBC	INGRAHAM	do	do	do	1, 191
QTBD	LUDLOW	do	do	do	1, 191
QTBF	RATHBURN	Destroyer	do	do	1, 154
QTBI	TALBOT	do	do	do	1, 154
QTBJ	WATERS	do	do	do	1, 154
QTBK	DENT	do	do	do	1, 154
QTB L	DORSEY	do	do	do	1, 154
QTB M	LEA	do	do	do	1, 154
QTB N	LAMBERTON	do	do	do	1, 213
QTB P	RADFORD	do	do	do	1, 213
QTB Q	MONTGOMERY	do	do	do	1, 213
QTB R	BRESE	do	do	do	1, 213
QTB S	GAMBLE	do	do	do	1, 213
QTB V	RAMSEY	do	do	do	1, 213
QTB W	TATNALL	do	do	do	1, 211
QTCB	BADGER	do	do	do	1, 211
QTC D	TWIGGS	do	do	do	1, 211

Government Vessels

Signal letters	Name of vessel	Type	Propulsion	Masts	Displacement (normal)
					<i>Tons</i>
GTCF	BABBITT	Destroyer	Turbine, 2 screw	2 masts	1,211
GTCJ	JACOB JONES	do.	do.	do.	1,211
GTCK	BUCHANAN	do.	do.	do.	1,154
GTCL	AARON WARD	do.	do.	do.	1,154
GTCM	HALE	do.	do.	do.	1,154
GTON	CROWNINSHIELD	do.	do.	do.	1,154
GTCP	TILLMAN	do.	do.	do.	1,154
GTCQ	BOGGS	do.	do.	do.	1,154
GTOR	KILTY	do.	do.	do.	1,154
GTCS	KENNISON	do.	do.	do.	1,154
GTCV	WARD	do.	do.	do.	1,154
GTOW	OLAXTON	do.	do.	do.	1,154
GTDB	HAMILTON	do.	do.	do.	1,154
GTDO	TARBELL	do.	do.	do.	1,154
GTDF	YARNALL	do.	do.	do.	1,154
GTDH	UPSHUR	do.	do.	do.	1,154
GTDJ	GREER	do.	do.	do.	1,154
GTDK	ELLIOT	do.	do.	do.	1,154
GTDL	ROPER	do.	do.	do.	1,154
GTDN	BRECKENRIDGE	do.	do.	do.	1,154
GTDN	BARNEY	do.	do.	do.	1,154
GTDN	BLAKELEY	do.	do.	do.	1,154
GTDQ	T-2	Fleet submarine	do.	do.	do.
GTDQ	T-3	do.	do.	do.	do.
GTFB	MERCY	Hospital ship	Twin screw	2 masts	10,100
GTFB	<i>Nantucket</i> ⁶	Unclassified	Single screw	do.	1,261
GTFM	GENESSEE	Tug	do.	2 masts	³ 1,000
GTFN	SAGAMORE	do.	do.	do.	³ 1,000
GTKS	S. O. 143	Submarine chaser	Triple screw	1 mast	77
GTLR	S. O. 223	do.	do.	do.	77
GTLS	S. O. 224	do.	do.	do.	77
GTQB	S. O. 306	do.	do.	do.	77
GTQS	S. O. 330	do.	do.	do.	77
GTRJ	S. O. 353	do.	do.	do.	77
GTRP	AVOCET	Mine sweeper	Single screw	2 masts	950
GTRQ	BITTERN	do.	do.	do.	950
GTRS	BOBOLINK	do.	do.	do.	950
GTRV	BRANT	do.	do.	do.	950
GTSC	CURLEW	do.	do.	do.	950
GTSD	EIDER	do.	do.	do.	950
GTSE	FALCON	do.	do.	do.	950
GTSH	FINCH	do.	do.	do.	950
GTSK	HERON	do.	do.	do.	950
GTSL	KINGFISHER	do.	do.	do.	950
GTSM	LAPWING	do.	do.	do.	950
GTSN	LARK	do.	do.	do.	950
GTSP	ORIOLE	do.	do.	do.	950
GTSR	OWL	do.	do.	do.	950
GTST	PARTRIDGE	do.	do.	do.	950
GTST	PELICAN	do.	do.	do.	950
GTST	PENGUIN	do.	do.	do.	950
GTVD	QUAIL	do.	do.	do.	950
GTVE	RAIL	do.	do.	do.	950
GTVE	ROBIN	do.	do.	do.	950
GTVE	SEAGULL	do.	do.	do.	950
GTVE	SWALLOW	do.	do.	do.	950
GTVE	SWAN	do.	do.	do.	950
GTVM	TANAGER	do.	do.	do.	950
GTVN	TEAL	do.	do.	do.	950
GTVP	TERN	do.	do.	do.	950

⁴ Estimated.

⁶ Old gunboat.

QUARTERMASTER CORPS, UNITED STATES ARMY

Signal letters	Name	Tonnage		Power and screws	When built	Where built	Home station	Complement	
		Gross	Net					Officers	Men
<i>U. S. Army Transports</i>									
GWTD	CAMBRAI.....	⑥7,556	3,919	2 turbines, 1 screw	1920	Hog Island, Pa....	San Francisco, Calif.	24	130
GWTH	CHATEAU THIERRY.....	⑥7,555	3,919do.....	1920do.....	New York, N. Y....	24	130
QWTQ	DELLWOOD.....	⑥3,478	2,063	1 screw.....	1920	Oakland, Calif....	Seattle, Wash.....	11	62
GWTS	U. S. GRANT ¹	⑥9,410	5,764	Steam, 2 screw.....	1907	Stettin, Germany..	San Francisco, Calif.	12	215
QWCR	KENOWIS.....	4,063	3,035	Steam, 1 screw.....	1919	Hog Island, Pa....	New York, N. Y....	10	60
QWTV	MEIGS ²	17,358	5,310	1 screw.....	1921	Los Angeles, Calif.	San Francisco, Calif.	11	82
QWDP	MERRITT.....	2,808	1,411do.....	1912	Shanghai, China..	Manila, P. I.....	10	107
QWTN	SOMME.....	⑥7,556	3,919	2 turbines, 1 screw	1920	Hog Island, Pa....	San Francisco, Calif.	24	130
QWTM	SAINT MICHEL.....	⑥7,556	3,919do.....	1920do.....	New York, N. Y....	24	130
QWBM	THOMAS.....	⑥7,685	5,644	Steam, 2 screw.....	1894	Belfast, Ireland...	San Francisco, Calif.	13	172
<i>Tugs</i>									
GWCK	RENO.....	136	67	Steam, 1 screw.....	1889	Philadelphia, Pa..	Fort Monroe, Va..	2	6
GWCL	SLOCUM.....	587	284do.....	1898do.....	San Francisco, Calif.	4	10
QWDT	WEEKS, GENERAL.....	338	50do.....	1910	Shanghai, China..	Manila, P. I.....	9	10
QWDV	CUBA.....	594	266do.....	1901	Bath, Me.....	Honolulu, T. H....	4	16
QWDC	DOLPHIN ³	284	193do.....	1913	Port Richmond, N. Y.	Brooklyn, N. Y....	4	12
<i>Steam lighters</i>									
QWCQ	CANBY.....	209	85do.....	1898	Sleightsburg, N. Y.do.....	4	8
QWFB	HODGSON, COL. FREDERICK G.	172	106do.....	1915	Millford, Del.....	Governors Island, N. Y.	4	8
GWFC	NORMOYLE, MAJ. JAS. E.	196	99do.....	1918do.....	Brooklyn, N. Y....	2	4
<i>Mine planters</i>									
GWCT	ARMISTEAD, COL. GEORGE.	487	173	Steam, 2 screw.....	1904	Philadelphia, Pa..	Fort Winfield Scott, Calif.	5	13
GWPB	BAIRD, GENERAL AB-SALOM.	704	138do.....	1919	Milwaukee, Wis..	Fort Wright, N. Y.	7	20
GWPC	BELL, GENERAL J. FRANKLIN.	704	138do.....	1919do.....	Fort Ward, Wash.	7	20
QWDL	FRANK, GENERAL R. T.	622	403do.....	1909	Camden, N. J.....	Fort Warren, Mass.	5	13
GWFK	GRAHAM, GENERAL W. M.	641	126do.....	1917do.....	Cristobal, C. Z....	6	15
GWPD	HARRISON, COL. GEORGE E.	704	138	Steam, 2 screw.....	1919	Milwaukee, Wis..	Manila, P. I.....	7	20
QWDN	HENRY, JOSEPH.....	601	409	Steam, 1 screw.....	1909	Newport News, Va.	Fort Totten, N. Y.	4	13
QWDM	ORD, GENERAL E. O. C.	590	401	Steam, 2 screw.....	1902	Wilmington, Del..do.....	5	13
GWDK	SCHOFIELD, GENERAL J. M.	622	218do.....	1909	Camden, N. J.....	Fort Monroe, Va..	5	13
<i>Water boats</i>									
GWFN	EL AQUARIO.....	562	290	Steam, 1 screw.....	1919	Seattle, Wash.....	San Francisco, Calif.	4	11
GWFM	EL AQUADOR.....	390	238do.....	1906	San Francisco, Calif.do.....	4	12

¹ Formerly U. S. S. Madawaska.² Formerly st. s. West Newark (221330).

Formerly st. s. (a) Dolphin (211187).

(b) Hamburg American Line No. 3.

ENGINEER CORPS, UNITED STATES ARMY

[Steel vessels in small capitals, wood in roman]

Signal letters	Rig	Name	Displacement	When built	Where built	Where employed	Complement	
							Officers	Men
QWMF	Drg.	CLATSOP	1,800	1908	Newport News, Va.	Portland, Oreg.	7	29
QWMI	Ga. s.	Wah-Ta-Wah	52	1910	Greenport, N. Y.	New York, N. Y.	2	2
QWMJ	Drg.	Cumberland	1,870	1902	Belfast, Me.	Savannah, Ga.	6	30
QWMK	Drg.	SAVANNAH	1,400	1904	Sparrows Point, Md.	do.	6	28
QWML	Drg.	NEW ORLEANS	5,050	1912	Quincy, Mass.	Philadelphia, Pa.	14	59
QVMN	Drg.	CHINOOK	7,400	1892	Belfast, Ireland	New York, N. Y.	18	82

UNITED STATES COAST GUARD

[Steel vessels in SMALL CAPITALS, iron vessels in italics, wood in roman]

Signal letters	Name	Description	Tons ¹	When built	Where built	Station
GNBC	GALLATIN	Diesel, twin screw	210	1926	Bay City, Mich.	Unassigned.
GNBD	NAUGATUCK	do.	210	1926	do.	Do.
GNBF	PETREL	do.	210	1926	do.	Do.
GNBH	WOLCOTT	do.	210	1926	do.	Do.
GNBK	HARRIET LANE	do.	220	1926	Camden, N. J.	Boston, Mass.
GNBL	VIGILANT	do.	220	1927	do.	New York, N. Y.
GNBM	ACTIVE	do.	220	1926	do.	Boston, Mass.
GNBP	GENERAL GREENE	do.	220	1927	do.	Do.
GNBQ	DILIGENCE	do.	220	1927	do.	New York, N. Y.
GNBR	CARTIGAN	do.	220	1927	do.	Do.
GNBS	CAROONE	do.	220	1927	do.	Do.
GNBT	TRAVIS	do.	220	1927	do.	Do.
GNBV	FREDERICK LEE	do.	220	1927	do.	Boston, Mass.
GNBW	YEATON	do.	220	1927	do.	Norfolk, Va.
GNCB	MONTGOMERY	do.	220	1927	do.	New London, Conn.
GNCD	NEMARA	do.	220	1927	do.	Do.
GNCF	AGASSIZ	do.	220	1926	do.	Boston, Mass.
GNCH	ANTIETAM	do.	220	1926	do.	Do.
GNCJ	JACKSON	do.	220	1926	do.	Do.
GNCK	TIGER	do.	220	1927	do.	New York, N. Y.
GNCL	CRAWFORD	do.	220	1927	do.	Do.
GNCM	PULASKI	do.	220	1927	do.	Do.
GNCP	ALERT	do.	220	1926	do.	Boston, Mass.
GNCQ	MARION	do.	220	1927	do.	New London, Conn.
GNCR	RUSH	do.	220	1927	do.	New York, N. Y.
GNCS	MORRIS	do.	220	1927	do.	New London, Conn.
GNCT	WOODBURY	do.	220	1927	do.	Norfolk, Va.
GNCV	BOUTWELL	do.	220	1927	do.	New York, N. Y.
GNCW	MCLANE	do.	220	1927	do.	New London, Conn.
GNDB	DIX	do.	220	1927	do.	Boston, Mass.
GNDC	KIMBALL	do.	220	1927	do.	Norfolk, Va.
GNDF	EWING	do.	220	1927	do.	Boston, Mass.
GNDH	LEGARE	do.	220	1927	do.	New London, Conn.
GNDJ	BONHAM	do.	220	1926	do.	Boston, Mass.
GNDK	FAUNCE	do.	220	1927	do.	Do.
GNDL	CUYAHOGA	do.	220	1927	do.	New York, N. Y.
GNDM	RELIANCE	do.	220	1927	do.	Do.
GNDP	NORTHLAND	do.	220	1927	do.	San Francisco, Calif.
GQJM	DAVIS	Steam turbine, twin screw.	1,071	1916	Bath, Me.	New London, Conn.
GRNS	WILKES	do.	1,110	1916	Philadelphia, Pa.	Do.
GRPN	SHAW	do.	1,110	1917	Mare Island, Calif.	Do.
GRPS	TUCKER	do.	1,060	1916	Quincy, Mass.	Do.
GRPV	WAINWRIGHT	do.	1,150	1916	Camden, N. J.	Boston, Mass.
GVBQ	Guthrie	St. s., single screw	145	1895	Baltimore, Md.	Philadelphia, Pa.
GVBR	MODOC	do.	1,780	1921	Oakland, Calif.	Wilmington, N. C.
GVBS	Apache	do.	740	1891	Baltimore, Md.	Baltimore, Md.
GVBT	MOJAVE	do.	1,780	1921	Oakland, Calif.	New London, Conn.
GVBW	OSSIPEE	do.	908	1915	Newport News, Va.	Portland, Me.
GVCB	SHAWNEE	do.	900	1922	Oakland, Calif.	San Francisco, Calif.
GVCF	TAMAROA	do.		1919	Elizabethport, N. J.	San Diego, Calif.
GVCH	AMMEN	St. s., triple screw	742	1911	Camden, N. J.	New York, N. Y.
GVCI	BEALE	do.	742	1912	Philadelphia, Pa.	New London, Conn.
GVCK	BURROWS	do.	742	1911	Camden, N. J.	Philadelphia, Pa.
GVCCL	MANHATTAN	St. s., single screw	406	1918	Balboa, Canal Zone	New York, N. Y.
GVCMM	Pequot	do.		1909	Camden, N. J.	New London, Conn.

¹ Displacement.

UNITED STATES COAST GUARD—Continued

Signal letters	Name	Description	Tons	When built	Where built	Station
GVON	CASSIN	St. s., twin screw	1,020	1913	Bath, Me.	New London, Conn.
GVCP	CONYOHAM	do	1,090	1916	Philadelphia, Pa.	New York, N. Y.
GVCC	CUMMINGS	do	1,020	1913	Bath, Me.	New London, Conn.
GVCR	DOWNES	do	1,072	1915	Camden, N. J.	Do.
GVCS	ERICSSON	do	1,090	1915	do	Do.
GVCT	FANNING	St. s., triple screw	742	1912	Newport News, Va.	Do.
GVCW	HENLEY	St. s., twin screw	742	1912	Quincy, Mass.	New York, N. Y.
GVDB	Argus (Concrete)	Ga. s., twin screw		1919	New Bern, N. C.	Staten Island, N. Y.
GVDC	NANSEMOND	Diesel, twin screw	210	1926	Bay City, Mich.	Unassigned.
GVDF	MAHONING	do	210	1926	do	Do.
GVDH	PATRIOT	do	210	1926	do	Do.
GVDJ	ALEXANDER HAMILTON	St. s., single screw	1,010	1896	Bath, Me.	New London, Conn.
GVDK	CAHOKIA	do		1920	City Island, N. Y.	Eureka, Calif.
GVDL	PERRY	Diesel, twin screw	210	1926	Bay City, Mich.	Unassigned.
GVDM	Bear	St. s., single screw	1,700	1874	Greenock, Scotland	San Francisco, Calif.
GVDN	Morrill	do	420	1889	Wilmington, Del.	Boston, Mass.
GVDP	TALLAPOOSA	do	912	1915	Newport News, Va.	Mobile, Ala.
GVDO	Hudson	do	179	1893	Camden, N. J.	New York, N. Y.
GVDR	Calumet	do	170	1894	Buffalo, N. Y.	Do.
GVDS	JOUETT	St. s., triple screw	742	1912	Bath, Me.	New London, Conn.
GVDT	COMANCHE	St. s., twin screw	589	1896	Dubuque, Iowa	Galveston, Tex.
GVDW	A. B.-15	Steamer, launch	45	1895	Camden, N. J.	Savannah, Ga.
GVFB	MASCOUTIN	St. s., single screw		1920	Green Bay, Wis.	Norfolk, Va.
GVFC	A. B.-11	Ga. s., single screw	40	1903	Astoria, Ore.	Seattle, Wash.
GVFD	GRESHAM	St. s., single screw	1,120	1897	Cleveland, Ohio	New York, N. Y.
GVFH	GOLDEN GATE	do	243	1896	Seattle, Wash.	San Francisco, Calif.
GVFJ	A. B.-8	Ga. s., single screw		1916	Sallsbury, Md.	Biloxi, Miss.
GVFK	Manning (Composite)	St. s., single screw	1,155	1897	Boston, Mass.	Norfolk, Va.
GVFL	ALGONQUIN	do	1,119	1898	Cleveland, Ohio	Astoria, Ore.
GVFM	Vaughan	Semi-Diesel, twin screw	75	1917	Jacksonville, Fla.	San Pedro, Calif.
GVFP	SEMINOLE	St. s., single screw	860	1900	Baltimore, Md.	New York, N. Y.
GVFQ	KICKAPOO	do		1919	Elizabethport, N. J.	Cape May, N. J.
GVFR	SAUKEE	do		1920	Green Bay, Wis.	Key West, Fla.
GVFS	TUSCARORA	do	739	1902	Richmond, Va.	Boston, Mass.
GVFT	A. B.-6	Ga. s., twin screw	12	1917	Bristol, R. I.	Norfolk, Va.
GVFW	WINNISMET	St. s., single screw	182	1903	Baltimore, Md.	Baltimore, Md.
GVHB	Mackinac	do	241	1903	do	Boston, Mass.
GVHC	Arcata	do	138	1903	San Francisco, Calif.	Port Townsend, Wash.
GVHD	WISAHICKON	do	194	1904	Baltimore, Md.	New York, N. Y.
GVHF	MCOALL	St. s., triple screw	742	1911	Camden, N. J.	New London, Conn.
GVHJ	PAMLICO	St. s., twin screw	451	1907	Wilmington, Del.	New Bern, N. C.
GVHK	MCDUGAL	do	1,020	1914	Bath, Me.	Staten Island, N. Y.
GVHL	SENECA	St. s., single screw	1,445	1908	Newport News, Va.	New York, N. Y.
GVHM	DAVEY	do	182	1908	Wilmington, Del.	New Orleans, La.
GVHN	SNOHOMISH	do	879	1908	do	Port Angeles, Wash.
GVHP	ACUSHNET	do	800	1908	Newport News, Va.	Woods Hole, Mass.
GVHR	YAMACHAW	do	1,082	1909	Camden, N. J.	Savannah, Ga.
GVHS	UNALGA	do	1,181	1912	Newport News, Va.	Juneau, Alaska
GVHT	Swift	Ga. s., twin screw		1917	Los Angeles, Calif.	San Francisco, Calif.
GVHW	Guard	St. s., single screw	52	1914	Maro Island, Calif.	Friday Harbor, Wash.
GVJB	DALLAS	Diesel, twin screw	210	1925	Bay City, Mich.	Boston, Mass.
GVJO	MONAGHAN	St. s., triple screw	742	1911	Newport News, Va.	New York, N. Y.
GVJD	PATTERSON	do	742	1911	Philadelphia, Pa.	Do.
GVJF	PAULDING	do	742	1910	Bath, Me.	Do.
GVJH	Guide	Ga. s., single screw	41	1907	Bayonne, N. J.	Do.
GVJK	Chippewa	St. s., single screw	215	1919	Milwaukee, Wis.	Sault Ste. Marie, Mich.
GVJL	Chicopee	do	215	1919	Kingston, N. Y.	Portland, Me.
GVJM	Chautauqua	do	215	1919	Milwaukee, Wis.	New York, N. Y.
GVJN	CORWIN	Diesel, twin screw	210	1925	Bay City, Mich.	Cape May, N. J.
GVJP	EAGLE	do	210	1925	do	New London, Conn.
GVJQ	FORWARD	do	210	1925	do	Atlantic City, N. J.
GVJR	DEXTER	do	210	1925	do	Boston, Mass.
GVJS	PORTER	St. s., twin screw	1,090	1916	Philadelphia, Pa.	Hoboken, N. J.
GVJT	Tingard	Ga. s., twin screw	75	1917	Nyack, N. Y.	San Diego, Calif.
GVJW	ROE	St. s., triple screw	742	1910	Newport News, Va.	New York, N. Y.
GVKB	Tloga	Ga. s., single screw	131	1916	Solomons Island, Md.	Norfolk, Va.
GVKC	Cook	Ga. s., twin screw	75	1918	Bristol, R. I.	Sault Ste. Marie, Mich.
GVKD	TERRY	St. s., triple screw	742	1910	Newport News, Va.	New York, N. Y.
GVKF	TRIPPE	do	742	1911	Bath, Me.	New London, Conn.
GVKJ	Plokerling (Concrete)	Ga. s., twin screw		1920	New Bern, N. C.	Atlantic City, N. J.
GVKL	CARRABSET	St. s., single screw	1,133	1919	Puget Sound, Wash.	Norfolk, Va.
GVKM	REDWING	do	1,210	1919	Philadelphia, Pa.	Boston, Mass.
GVKQ	Smith	Semi-Diesel, twin screw	75	1917	Jacksonville, Fla.	Ketchikan, Alaska
GVKR	Cygan	do	75	1917	Mobile, Ala.	Do.
GVKS	Wayanda (Concrete)	Ga. s., twin screw		1919	Greenport, N. Y.	Nantucket, Mass.
GVKT	TAMPA	St. s., single screw	1,780	1921	Oakland, Calif.	Boston, Mass.
GVKW	HAIDA	do	1,780	1921	do	Port Angeles, Wash.

UNITED STATES COAST AND GEODETIC SURVEY

[Steel vessels in SMALL CAPITALS, wood in roman]

Signal letters	Call letters	Rig	Name	Displacement tonnage	Dimensions			Horsepower	Speed, knots	Fuel capacity	When built	Where built	Complement		Where employed
					Length	Beam	Draft						Officers	Men	
GVS ¹ B	NIZM	Ga. s.	Elsie III.....	24	<i>52 0</i>	<i>11 6</i>	<i>4 0</i>	45	8	² 310	1912	Morris Heights, N. Y.	2	5	Atlantic coast.
GVS ¹ D	NIZN	Ga. s.	Hellanthus.....	37	<i>64 0</i>	<i>13 6</i>	<i>4 0</i>	58	10	² 580	1912	Bristol, R. I.			Alaska.
GVS ¹ F	NIZP	Ga. s.	Marindin.....	36	<i>60 0</i>	<i>14 8</i>	<i>4 6</i>	80	10	² 300	1919	Baltimore, Md.			Atlantic coast.
GVS ¹ H	NIZR	Ga. s.	Mitchell.....	30	<i>60 0</i>	<i>14 8</i>	<i>4 6</i>	80	10	² 300	1919	do.			Do.
GVS ¹ J	NQU	St. s.	SURVEYOR.....	1,150	<i>172 8</i>	<i>34 1</i>	<i>12 0</i>	1,000	12	² 260	1917	Manitowoc, Wis.	11	69	Pacific coast.
GVS ¹ K	NIZQ	Ga. s.	Mikawe.....	45	<i>64 0</i>	<i>14 0</i>	<i>5 0</i>	100	10	² 600	1916	Bay City, Mich.	4	10	Atlantic coast.
GVWC	NLJ	St. s.	PATHFINDER.....	875	<i>168 0</i>	<i>33 6</i>	<i>13 0</i>	846	12	² 240	1899	Elizabeth, N. J.	9	71	Philippines.
GVWD	NIJN	St. s.	GUIDE.....	1,180	<i>180 0</i>	<i>35 6</i>	<i>12 6</i>	1,400	14	² 269	1918	do.	12	57	Pacific coast.
GVWF	NIZS	Ga. s.	Ogden.....	30	<i>60 0</i>	<i>14 8</i>	<i>4 6</i>	80	10	² 300	1919	Baltimore, Md.			Atlantic coast.
GVWH		St. s.	Hydrographer.....	140	<i>101 0</i>	<i>19 6</i>	<i>6 8</i>	250	10	² 22	1901	Port Jefferson, N. Y.	5	18	Gulf coast.
GVWJ	NAVM	St. s.	Explorer.....	450	<i>135 0</i>	<i>27 0</i>	<i>10 0</i>	400	10	² 85	1904	Wilmington, Del.	7	45	Pacific coast.
GVWK	NESR	St. s.	FATHOMER ¹	550	<i>144 0</i>	<i>25 0</i>	<i>9 6</i>	400	10	² 95	1904	Hong Kong, China.	7	41	Philippines.
GVWL	NUDG	St. s.	RANGER.....	250	<i>133 0</i>	<i>22 0</i>	<i>8 0</i>	450	15	² 38	1910	New York, N. Y.	5	36	Atlantic coast.
GVWM	NIJT	St. s.	DISCOVERER.....	1,180	<i>180 0</i>	<i>35 6</i>	<i>12 6</i>	1,400	14	² 269	1918	do.	12	57	Hawaii.
GVWN	NIJL	St. s.	PIONEER.....	1,180	<i>180 0</i>	<i>35 6</i>	<i>12 6</i>	1,400	14	² 269	1918	Morris Heights, N. Y.	12	57	Pacific coast.
GVWP	NIZT	Ga. s.	Rodgers.....	30	<i>60 0</i>	<i>14 8</i>	<i>4 6</i>	80	10	² 300	1919	Baltimore, Md.			Atlantic coast.
GVWQ	NUGG	Ga. s.	NATOMA.....	220	<i>118 8</i>	<i>17 6</i>	<i>5 6</i>	250	10	² 2,000	1913	Morris Heights, N. Y.	5	20	Pacific coast.
GVWR	NIZV	Ga. s.	Scandanavia.....	35	<i>61 0</i>	<i>14 0</i>	<i>5 6</i>	90	12	² 250	1916	Solomons Island, Md.			Alaska.
GVWS	NIVM	Ga. s.	Wildcat.....	45	<i>65 6</i>	<i>15 3</i>	<i>6 0</i>	85	10	² 1,200	1915	Milton, Del.	2	10	Do.
GVWT	NDR	St. s.	LYDONIA.....	585	<i>181 0</i>	<i>26 0</i>	<i>11 4</i>	1,000	11	² 125	1912	Wilmington, Del.	7	49	Atlantic coast.
MCLE	NIGV	St. s.	Marinduque ¹	411	<i>132 0</i>	<i>23 0</i>	<i>10 2</i>	300	8	² 75	1901	Urugu, Japan.	6	37	Philippines.

¹ Owned by the government of the Philippine Islands and assigned for the use of the Coast and Geodetic Survey.
² Composite. ³ Tons of fuel oil. ⁴ Tons of coal. ⁵ Gallons of gasoline.

UNITED STATES BUREAU OF FISHERIES

[Steel vessels in SMALL CAPITALS, iron in *italics*, wood in roman]

Signal letters	Rig	Name	Gross tonnage	Net tonnage	Length	Breadth	Depth	When built	Where built	Complement	
										Officers	Men
GRDQ	St. s.	Albatross II.....	521		<i>148 0</i>	<i>29 5</i>	<i>10 0</i>	1909	Norfolk, Va.	6	20
GVQN	Ga. s.	Bunt.....			<i>100 0</i>	<i>21 0</i>	<i>10 0</i>	1926	North Bend, Oreg.	4	5
GVQD	St. s.	Gannet.....		16	<i>61 0</i>	<i>12 3</i>		1890	Boston, Mass.	1	4
GVQF	Ga. s.	Elder.....	76	52	<i>78 3</i>	<i>19 6</i>	<i>9 2</i>	1912	Seattle, Wash.	6	8
GVQH	St. s.	Phalarope.....	55	27	<i>82 0</i>	<i>16 0</i>	<i>7 4</i>	1881	East Boston, Mass.	2	4

UNITED STATES BUREAU OF NAVIGATION, DEPARTMENT OF COMMERCE











Signal letters	Rig	Name	Gross tonnage	Net tonnage	Length	Breadth	Depth	When built	Where built	Officers	Men
GVBD	Ga. s.	Tarragon.....	20	17	<i>52 0</i>	<i>13 2</i>	<i>4 2</i>	1907	Bayport, N. Y.	2	3
GVBF	Ga. s.	Dixie.....	52	35	<i>86 4</i>	<i>13 6</i>	<i>6 7</i>	1906	Bayonne, N. J.	2	4
GVBH	Ga. s.	Kilkenny.....	52	45	<i>79 4</i>	<i>14 4</i>	<i>6 0</i>	1909	New York, N. Y.	2	0
GVBJ	Ga. s.	Psycho V.....	43	34	<i>68 6</i>	<i>14 0</i>	<i>6 5</i>	1911	East Greenwich, R. I.	2	4
GVBK	Ga. s.	Siwash.....	50	41	<i>70 0</i>	<i>14 7</i>	<i>6 7</i>	1916	New York, N. Y.	2	4

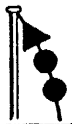











SIGNALS













SPECIAL DISTANT SIGNALS OF THE INTERNATIONAL CODE




Made by a single hoist followed by the STOP signal. Arranged numerically for reading off a signal

These signals may be made by the semaphore, by cones, balls, and drums, or by square flags, balls, pennants, and whefts





SIGNAL	MEANING
	2 "Preparative," "Answering," or, "Stop," after each complete signal.
	1 2 Aground; want immediate assistance.
	2 1 Fire, or, Leak; want immediate assistance.
	2 2 Annul the whole signal.
	2 3 You are running into danger, or, Your course is dangerous.
	2 4 Want water immediately.
	3 2 Short of provisions; starving.
	4 2 Annul the last hoist; I will repeat it.
	1 1 2 I am on fire.
	1 2 1 I am aground.

SPECIAL DISTANT SIGNALS, ARRANGED NUMERICALLY		
SIGNAL		MEANING
	1 2 2	Yes, <i>or</i> , Affirmative.
	1 2 3	No, <i>or</i> , Negative.
	1 2 4	Send lifeboat.
	1 3 2	Do not abandon the vessel.
	1 4 2	Do not abandon the vessel until the tide has ebbed.
	2 1 1	Assistance is coming.
	2 1 2	Landing is impossible.
	2 1 3	Bar, <i>or</i> , Entrance is dangerous.
	2 1 4	Ship disabled; will you assist me into port?
	2 2 1	Want a pilot.
	2 2 3	Want a tug; can I obtain one?
	2 2 4	Asks the name of ship (<i>or</i> , signal station) in sight, <i>or</i> , Show your distinguishing signal.

SPECIAL DISTANT SIGNALS, ARRANGED NUMERICALLY		
SIGNAL		MEANING
	2 3 1	Show your ensign.
	2 3 2	Have you any dispatches (message, orders, or, telegrams) for me?
	2 3 3	Stop, Bring-to, or, Come nearer; I have something important to communicate.
	2 3 4	Repeat signal, or hoist it in a more conspicuous position.
	2 4 1	Can not distinguish your flags; come nearer, or make Distant Signals.
	2 4 2	Weigh, Cut, or, Slip; wait for nothing; get an offing.
	2 4 3	Cyclone, Hurricane, or, Typhoon expected.
	3 1 2	Is war declared? or, Has war commenced?
	3 2 1	War is declared, or, War has commenced.
	3 2 2	Beware of torpedoes; channel is mined.
	3 2 3	Beware of torpedo boats.
	3 2 4	Enemy is in sight.

SPECIAL DISTANT SIGNALS, ARRANGED NUMERICALLY		
SIGNAL		MEANING
	3 3 2	Enemy is closing with you, or, You are closing with the enemy.
	3 4 2	Keep a good lookout, as it is reported that enemy's men-of-war are going about disguised as merchantmen.
	4 1 2	Proceed on your voyage.

The following distant signals, made with flag and ball or pennant and ball, have the special signification indicated beneath them

			
You are running into danger	Fire, or Leak; want immediate assistance	Short of provisions. Starving	Aground; want immediate assistance

SEMAPHORES

There are many semaphores established on the French, Italian, Portuguese, and some on the Spanish and Austrian coasts, where only the International Code of Signals is now used. Where practicable these semaphores have means of communicating by telegraph with each other and with the chief metropolitan lines and foreign stations.

Passing ships are able to exchange communications with the semaphores, and when required their messages are forwarded to their destination according to the fixed tariff. On the coasts of Great Britain there are signal stations which offer the same facilities to passing vessels.

DISTRESS SIGNALS

(SEE ARTICLE 31 OF INTERNATIONAL RULES)

When a vessel is in distress and requires assistance from other vessels or from the shore the following shall be the signals to be used or displayed by her, either together or separately, namely:

In the daytime—

- (1) A gun or other explosive signal fired at intervals of about a minute.
- (2) The International Code signal of distress indicated by NC.
- (3) The distant signal, consisting of a square flag, having either above or below it a ball or anything resembling a ball.
- (4) A continuous sounding with any fog-signal apparatus.

At night—

- (1) A gun or other explosive signal fired at intervals of about a minute.
- (2) Flames on the vessel (as from a burning tar barrel, oil barrel, and so forth).
- (3) Rockets or shells throwing stars of any color or description, fired one at a time, at short intervals.
- (4) A continuous sounding with any fog-signal apparatus.

WEATHER BUREAU STATIONS AND STORM-WARNING DISPLAY STATIONS ON THE UNITED STATES SEACOAST TELEGRAPH LINES

ATLANTIC COAST

Block Island, Rhode Island.
 Norfolk, Virginia.
 Cape Henry, Virginia.

Manteo, North Carolina.
 Hatteras, North Carolina.
 Key West, Florida.

PACIFIC COAST

Tatoosh Island, Washington.
 Neah Bay, Washington.
 Clallam Bay, Washington.

Port Angeles, Washington.
 North Head, Washington.

LAKE SUPERIOR

Whitefish Point, Michigan.¹

LAKE HURON

Thunder Bay Island, Michigan.¹
 Middle Island, Michigan.¹

Alpena, Michigan.

¹ Weather Bureau storm-warning display stations.

LAKE MICHIGAN

St. James, Beaver Island, Michigan.¹
 North Manitou Island, Michigan.¹

| South Manitou Island, Michigan.¹

Of the above stations the following are supplied with International Code Signals, and communication can be had therewith for the purpose of obtaining information concerning the approach of storms, weather conditions in general, and for the purpose of sending telegrams to points on commercial lines:

Cape Henry, Virginia.
 Tatoosh Island, Washington.

| North Head, Washington.

Cape Henry, Va., in addition, is equipped for communication by Morse Code, flashlight, by night.


Any message signaled by the International Code, as adopted or used by England, France, America, Denmark, Holland, Sweden, Norway, Russia, Greece, Italy, Spain, Portugal, and Brazil, received at these telegraphic signal stations, or by the Morse Code, flashlight, at night, at Cape Henry, Va., will be transmitted and delivered to the address under suitable arrangements for payment at the station of the telegraphic charge. All messages received from or addressed to the War, Navy, Treasury, State, Interior, or other official departments at Washington, are telegraphed without charge over the Weather Bureau lines.

The Philadelphia Maritime Exchange at Delaware Breakwater, Del., is equipped for day and night communication with passing vessels. The International Code is used by day and the Morse Code, flashlight, by night. Messages to or from vessels will be forwarded to destination.


¹ Weather Bureau storm-warning display stations.

SMALL CRAFT, STORM, AND HURRICANE WARNINGS

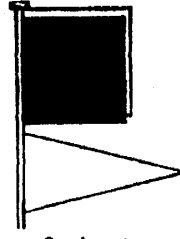
DAY SIGNALS



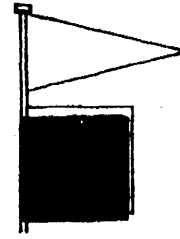
Northeast storm



Southeast storm




Southwest storm



Northwest storm



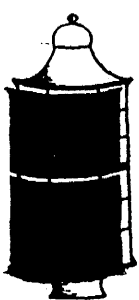
Hurricane, or whole gale



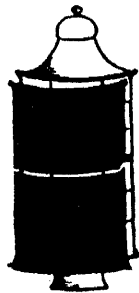
Small craft

NIGHT SIGNALS


Northeast storm



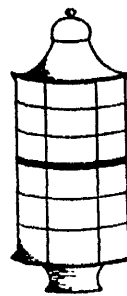
Southeast storm



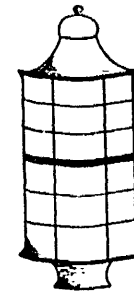
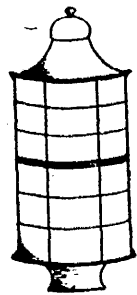
Southwest storm



Northwest storm



Hurricane, or whole gale



EXPLANATION OF SMALL CRAFT, STORM, AND HURRICANE WARNING

Small-craft warnings.—A red pennant indicates that moderately strong winds that will interfere with the safe operation of small craft are expected. No night display of small-craft warnings is made.

Northeast storm warning.—A red pennant above a square red flag with black center displayed by day, or two red lanterns, one above the other, displayed by night, indicates the approach of a storm of marked violence with winds beginning from the northeast.

Southeast storm warning.—A red pennant below a square red flag with black center displayed by day, or one red lantern displayed by night, indicates the approach of a storm of marked violence with winds beginning from the southeast.


Southwest storm warning.—A white pennant below a square red flag with black center displayed by day, or a white lantern below a red lantern displayed by night, indicates the approach of a storm of marked violence with winds beginning from the southwest.

Northwest storm warning.—A white pennant above a square red flag with black center displayed by day, or a white lantern above a red lantern displayed by night, indicates the approach of a storm of marked violence with winds beginning from the northwest.

Hurricane, or whole-gale warning.—Two square flags, red with black centers, one above the other, displayed by day, or two red lanterns, with a white lantern between, displayed by night, indicate the approach of a tropical hurricane, or of one of the extremely severe and dangerous storms which occasionally move across the Great Lakes.

WEATHER FORECAST FLAGS

No. 1. White Flag



Clear or fair weather

No. 2. Blue Flag



Rain or snow

No. 3. White and Blue Flag



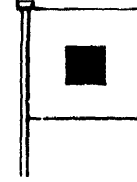
Local rain or snow

No. 4. Black Triangular Flag



Temperature signal

No. 5. White Flag with black square in center



Cold wave

Number 1, white flag, indicates clear or fair weather. Number 2, blue flag, indicates rain or snow. Number 3, white and blue flag (parallel bars of white and blue), indicates that local rains or showers will occur, and that the rainfall will not be general. Number 4, black triangular flag, always refers to temperature; when placed above numbers 1, 2, or 3 it indicates warmer weather; when placed below numbers 1, 2, or 3 it indicates colder weather; when not displayed, the indications are that the temperature will remain stationary, or that the change in temperature will be slight. Number 5, white flag, with black square in center, indicates the approach of a *sudden* and *decided* fall in temperature, and is displayed alone.

2. When displayed on poles the flags should be arranged to read downward; when displayed from horizontal supports a small streamer should be attached to indicate the point from which the flags are to be read.

RULES FOR MANEUVERING A VESSEL IN THE PRESENCE OF CYCLONIC STORMS

[Pilot Chart, Hydrographic Office, U. S. Navy]

NORTHERN HEMISPHERE

Right or dangerous semicircle.—Steamers: Bring the wind on the starboard bow, make as much way as possible, and if obliged to heave to, do so head to sea. Sailing vessels: Keep close hauled on the starboard tack, make as much way as possible, and if obliged to heave to, do so on the starboard tack.

Left or navigable semicircle.—Steam and sailing vessels: Bring the wind on the starboard quarter, note the course and hold it. If obliged to heave to, steamers may do so stern to sea; sailing vessels on the port tack.

On the storm track, in front of center.—Steam and sailing vessels: Bring the wind two points on the starboard quarter, note the course and hold it, and run for the left semicircle, and when in that semicircle maneuver as above.

On the storm track, in rear of center.—Avoid the center by the best practicable route, having due regard to the tendency of cyclones to recurve to the northward and eastward.

SOUTHERN HEMISPHERE

Left or dangerous semicircle.—Steamers: Bring the wind on the port bow, make as much way as possible, and if obliged to heave to, do so head to sea. Sailing vessels: Keep close hauled on the port tack, make as much way as possible, and if obliged to heave to, do so on the port tack.

Right or navigable semicircle.—Steam and sailing vessels: Bring the wind on the port quarter, note the course and hold it. If obliged to heave to, steamers may do so stern to sea; sailing vessels on the starboard tack.

On the storm track, in front of center.—Steam and sailing vessels: Bring the wind two points on the port quarter, note the course and hold it, and run for the right semicircle, and when in that semicircle maneuver as above.

On the storm track, in rear of center.—Avoid the center by the best practicable route, having due regard to the tendency of cyclones to recurve to the southward and eastward.

The above rules depend, of course, upon having sea room. In case land interferes, a vessel should heave to, as recommended for the semicircle in which she finds herself.

COAST GUARD SIGNALS

The following signals, recommended by the International Marine Conference for adoption by all institutions for saving life from wrecked vessels, have been adopted by the United States Coast Guard.

1. Upon the discovery of a wreck by night the station crew will burn a red pyrotechnic light or a red rocket to signify, "You are seen; assistance will be given as soon as possible."

2. A red flag waved on shore by day, or a red light, red rocket, or red Roman candle displayed by night, will signify, "Haul away."

3. A white flag waved on shore by day, or a white light slowly swung back and forth, or a white rocket or white Roman candle fired by night, will signify, "Slack away."


4. Two flags, a white and a red, waved at the same time on shore by day, or two lights, a white and a red, slowly swung at the same time, or a blue pyrotechnic light burned by night, will signify, "Do not attempt to land in your own boats; it is impossible."

5. A man on shore beckoning by day, or two torches burning near together by night, will signify, "This is the best place to land."






NATIONAL FLAG
(ENSIGN AND MERCHANT FLAG)



COMMISSION PENNANT




UNION JACK




SECRETARY OF THE TREASURY
For Asst. Sec'y. white flag with blue stars and emblem




SECRETARY OF WAR
For Asst. Sec'y. white flag with red stars and emblem



PRESIDENT'S FLAG



SECRETARY OF THE NAVY
For Asst. Sec'y. white flag with blue stars and anchor.



SECRETARY OF COMMERCE
For Asst. Sec'y. white flag with blue stars and emblem


SERVICE FLAGS




BUREAU OF NAVIGATION




COAST AND GEODETIC SURVEY



COAST GUARD



BUREAU OF FISHERIES



BUREAU OF LIGHTHOUSES


SERVICE FLAGS




QUARTERMASTER CORPS, U. S. A.
(Transport Service)




ORDNANCE



ENGINEER CORPS, U. S. A.



PUBLIC HEALTH



IMMIGRATION


FLAGS OF THE PRINCIPAL MARITIME COUNTRIES 5



FLAGS OF THE PRINCIPAL MARITIME COUNTRIES




FLAGS OF THE PRINCIPAL MARITIME COUNTRIES 7



FLAGS OF THE PRINCIPAL MARITIME COUNTRIES 8




FLAGS OF THE PRINCIPAL MARITIME COUNTRIES 9



MAN-OF-WAR



MAN-OF-WAR



MAN-OF-WAR



MERCHANT
RUSSIA




MERCHANT
SALVADOR



MERCHANT
SIAM



MAN-OF-WAR



MAN-OF-WAR



MAN-OF-WAR



MERCHANT
SPAIN



MERCHANT
SWEDEN



MERCHANT
VENEZUELA










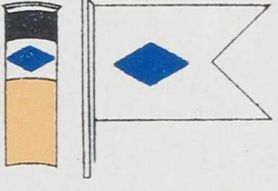





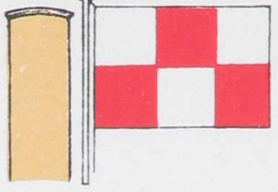
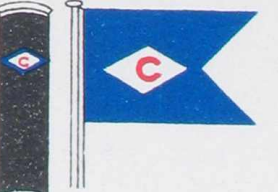
COUNTRIES HAVING A COMMON MAN-OF-WAR
AND MERCHANT FLAG

 <p>AUSTRIA</p>	 <p>BELGIUM</p>	 <p>BRAZIL</p>
 <p>CHILE</p>	 <p>CUBA</p>	 <p>CZECHOSLOVAKIA</p>
 <p>EGYPT</p>	 <p>FINLAND</p>	 <p>FRANCE</p>
 <p>LIBERIA</p>	 <p>MOROCCO</p>	 <p>MUSCAT-ZANZIBAR</p>

COUNTRIES HAVING A COMMON MAN-OF-WAR
AND MERCHANT FLAG

 <p>NETHERLANDS</p>	 <p>PANAMA</p>	 <p>POLAND</p>
 <p>PORTUGAL</p>	 <p>SWITZERLAND</p>	 <p>TURKEY</p>
 <p>URUGUAY</p>	 <p>YUGOSLAVIA</p>	 <p>GENEVA CONVENTION</p>
 <p>AMERICAN CONSULATE</p>		


**FUNNELS AND HOUSE FLAGS OF SOME
PRINCIPAL STEAMSHIP LINES IN AMERICAN TRADE**

 <p align="center">Admiral (American)</p>	 <p align="center">Alaska Steamship Co. (American)</p>	 <p align="center">American Mail Line (American)</p>	 <p align="center">American Line (American)</p>
 <p align="center">American and African (British)</p>	 <p align="center">American and Australian S. S. Line. (British)</p>	 <p align="center">American and Cuban Line (American)</p>	 <p align="center">American-Hawaiian (American)</p>
 <p align="center">American and Indian Line (British)</p>	 <p align="center">Anchor (British)</p>	 <p align="center">Atlantic Fruit and Sugar Co. (American)</p>	 <p align="center">Atlantic Transport (British)</p>
 <p align="center">Barber Line (American)</p>	 <p align="center">Bank Line (British)</p>	 <p align="center">Blue Funnel Line (British)</p>	 <p align="center">Booth Line (British)</p>
 <p align="center">Bull Steamship Co. (American)</p>	 <p align="center">Canadian-Australasian Royal Mail. (British)</p>	 <p align="center">Canadian-Pacific (British)</p>	 <p align="center">Cuyamel Fruit Co. (American)</p>

**FUNNELS AND HOUSE FLAGS OF SOME
PRINCIPAL STEAMSHIP LINES IN AMERICAN TRADE**

 <p>Clyde (American)</p>	 <p>Compagnie Generale Transatlantique. (French)</p>	 <p>Commercial Steamship Co. (American)</p>	 <p>Cosmopolitan Line (American)</p>
 <p>Cosulich Line (Italian)</p>	 <p>Colombian Steamship Co. (American)</p>	 <p>Cunard (British)</p>	 <p>Dollar Line (American)</p>
 <p>East Asiatic Line (Danish)</p>	 <p>Export Steamship Corporation (American)</p>	 <p>Fabre Line (French)</p>	 <p>Furness (British)</p>
 <p>Garland Steamship Line (American)</p>	 <p>Gulf Export and Transportation Co. (American)</p>	 <p>Gulf Refining Co. (American)</p>	 <p>Grace Line (American)</p>
 <p>Hamburg-American Line (German)</p>	 <p>Holland-America (Dutch)</p>	 <p>Houston Line (British)</p>	 <p>International (American)</p>

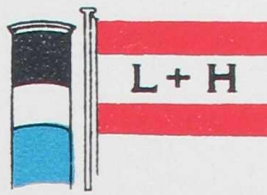
**FUNNELS AND HOUSE FLAGS OF SOME
PRINCIPAL STEAMSHIP LINES IN AMERICAN TRADE**




"K" Line
(Japanese)



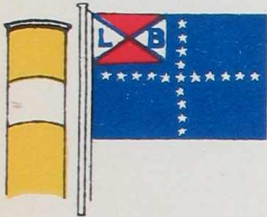
Kerr Line
(American)



Lamport and Holt
(British)



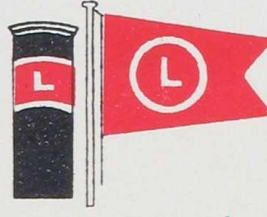
Leyland
(British)




Lloyd Brasileiro
(Brazilian)




Lloyd Sabauda
(Italian)




Luckenbach Line
(American)




McCormick Steamship Co.
(American)




Mallory Steamship Co.
(American)




Matson
(American)




Merchants and Miners
(American)



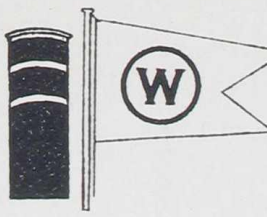
Mitsui Bussan Kaisha
(Japanese)




Munson Line
(American)



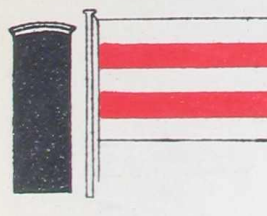
Navigazione Generale
Italiana. (Italian)




New York and Cuba Mail
(American)




New York and Porto Rico
(American)



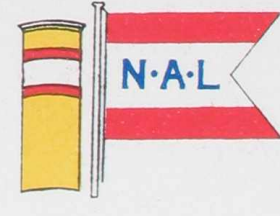
Nippon Yusen Kaisha
(Japanese)



North German Lloyd
(German)





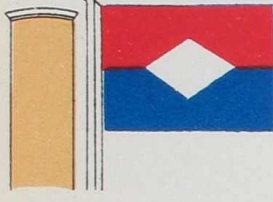








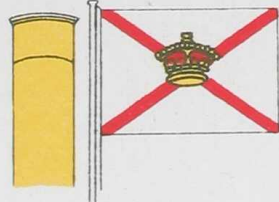


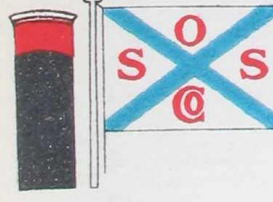

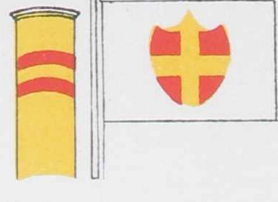



Norton Line
(British)



Norwegian-American
(Norwegian)

**FUNNELS AND HOUSE FLAGS OF SOME
PRINCIPAL STEAMSHIP LINES IN AMERICAN TRADE**

 <p>Ocean Transport Co. (Japanese)</p>	 <p>Old Dominion (American)</p>	 <p>Oriole Lines Consolidated Navigation Co. (American)</p>	 <p>Osaka Shosen Kaisha (Japanese)</p>
 <p>Panama Pacific Line (American)</p>	 <p>Pacific Steam Navigation (British)</p>	 <p>Panama Railroad Line (American)</p>	 <p>Peninsular and Occidental S. S. Co. (American)</p>
 <p>Pocahontas Steamship Co. (American)</p>	 <p>Prince Line (British)</p>	 <p>Reading Co. (American)</p>	 <p>Red D (American)</p>
 <p>Red Star (American-Belgian)</p>	 <p>Royal Mail (British)</p>	 <p>Royal Mail Line (Spanish)</p>	 <p>Royal Netherlands West India Mail (Dutch)</p>
 <p>Savannah Line (American)</p>	 <p>Scandinavian-American (Danish)</p>	 <p>Sicula Americana (Italian)</p>	 <p>Southern Co. (American)</p>


FUNNELS AND HOUSE FLAGS OF SOME
 PRINCIPAL STEAMSHIP LINES IN AMERICAN TRADE




Southern Pacific
(American)



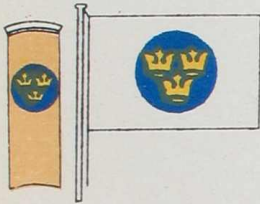
Standard Oil Co. of California
(American)



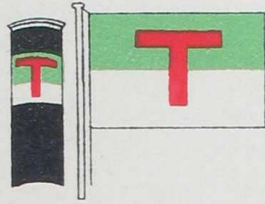
Standard Oil Co. of New Jersey
(American)




Staples Transportation Co.
(American)



Swedish American Line
(Swedish)




Texas Company
(American)




Swayne and Hoyt, Inc.
(American)



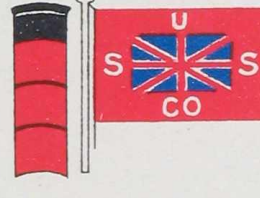
Southern Transportation Co.
(American)




Transatlantic Steamship Co.
(Swedish)




Union Oil Co.
(American)



Union S. S. Co. of New Zealand
(British)



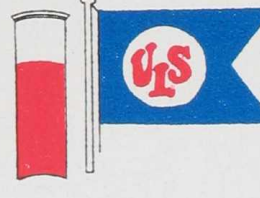
Union Sulphur Co.
(American)




United Fruit Co.
(American)




United American Lines
(American)




United States Lines
(American)



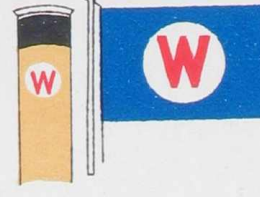
U. S. Shipping Board
(American)




Westfal Larsen Co.
(Norwegian)



White Star
(British)



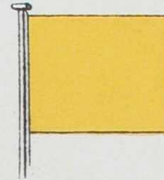






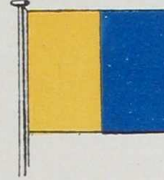






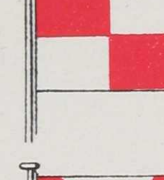



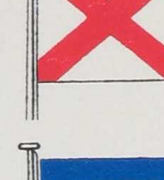


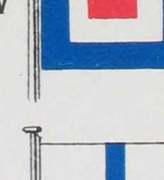





Williams Steamship Co.
(American)




Yankee Line
(American)

FLAGS AND PENNANTS TO BE USED IN THE INTERNATIONAL CODE

<p>A </p>	<p>I </p>	<p>Q </p>	<p>Y </p>
<p>B </p>	<p>J </p>	<p>R </p>	<p>Z </p>
<p>C </p>	<p>K </p>	<p>S </p>	
<p>D </p>	<p>L </p>	<p>T </p>	<p>"CODE FLAG" AND "ANSWERING PENNANT."</p>
<p>E </p>	<p>M </p>	<p>U </p>	<p></p>
<p>F </p>	<p>N </p>	<p>V </p>	<p>When used as the "Code Flag" it is to be hoisted under the ensign.</p>
<p>G </p>	<p>O </p>	<p>W </p>	<p>When used as the "Answering Pennant" it is to be hoisted at the masthead or where best seen.</p>
<p>H </p>	<p>P </p>	<p>X </p>	

NOTE.—It is desirable, to prevent confusion, that the pennants used should be at least twice as long as the burgees and square flags.

To open communication by the Code, show the ensign with the following pennant under it, thus:



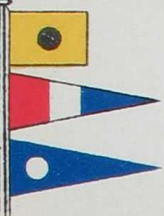



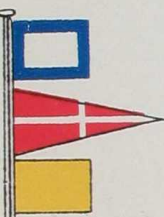


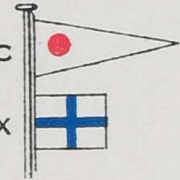



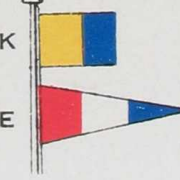

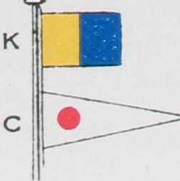
When hoisted under the ensign, the Code Pennant denotes a signal taken from the International Code. When hoisted by itself at the masthead, or where it can best be seen, it is the Answering Pennant.































Communication may then be commenced, and any message following in this paper, or found under the heading "Danger or Distress" in the International Code Signal Book, may be exchanged, strictly following the INTERNATIONAL COMMERCIAL CODE and the instructions given below.

The above signal, asking to open communication, should be shown in every case of distress by the shore station, for it may be that the vessel has the INTERNATIONAL CODE, but until seeing this signal, will not know she can use it.

SIGNALS ADOPTED FROM, AND TO BE FOUND IN, INTERNATIONAL COMMERCIAL CODE SIGNAL BOOK, REFERRED TO ABOVE.

<p>N C</p>	<p>In distress; want immediate assistance.</p>	<p>B J</p>	<p>Engines broken down; I am disabled.</p>
<p>D C</p>	<p>We are coming to your assistance.</p>	<p>J D</p>	<p>You are standing into danger.</p>
<p>E Y</p>	<p>Do not attempt to land in your own boats.</p>	<p>F Z</p>	<p>Heavy weather coming; look sharp.</p>
<p>B I</p>	<p>Damaged rudder; can not steer.</p>	<p>F R</p>	<p>Bar is impassable</p>

<p>I E D</p> 	<p>Cast off.</p>	<p>K D</p> 	<p>Landing is impossible.</p>
<p>R I F</p> 	<p>Make fast—to—</p>	<p>K F</p> 	<p>Look out for rocket line (or, line).</p>
<p>W F Q</p> 	<p>Slack away.</p>	<p>K A</p> 	<p>Endeavor to send a line by boat (cask, kite, raft, etc.).</p>
<p>K T</p> 	<p>Shift your berth. Your berth is not safe.</p>	<p>C X</p> 	<p>No assistance can be rendered; do the best you can for yourselves.</p>
<p>K P</p> 	<p>Hold on until high water.</p>	<p>K G</p> 	<p>Lookout will be kept on the beach all night.</p>
<p>K H</p> 	<p>Remain by the ship.</p>	<p>K E</p> 	<p>Lights, or Fires will be kept at the best place for coming on shore.</p>
<p>A B</p> 	<p>Abandon the vessel as fast as possible.</p>	<p>K C</p> 	<p>Keep a light burning.</p>

<p>A</p>  <p>D</p> 	<p>Do not abandon the vessel until the tide has ebbed.</p>	<p>A</p>  <p>G</p> 	<p>I must abandon the vessel.</p>
<p>N</p>  <p>M</p> 	<p>I am on fire.</p>	<p>P</p>  <p>T</p> 	<p>Want a pilot.</p>
<p>N</p>  <p>O</p> 	<p>I am sinking (or, on fire); send all available boats to save passengers and crew.</p>	<p>V</p>  <p>G</p> 	<p>What is name of ship or Signal Station in sight?</p>
<p>Y</p>  <p>F</p> 	<p>Want assistance; mutiny.</p>	<p>D</p>  <p>U</p> 	<p>Repeat ship's name; your flags were not made out.</p>
<p>Y</p>  <p>L</p> 	<p>Want immediate medical assistance.</p>	<p>W</p>  <p>C</p>  <p>X</p> 	<p>Signal not understood, though the flags are distinguished.</p>
<p>Y</p>  <p>G</p> 	<p>Want a boat immediately (if more than one, number to follow.)</p>	<p>N</p>  <p>C</p>  <p>X</p> 	<p>I can not make out the flags (or, signals).</p>
<p>Y</p>  <p>P</p> 	<p>Want a tug (if more than one, number to follow.)</p>	<p>C</p>  <p>D</p> 	<p>Assent—Yes.</p> <p>Negative—No.</p>